

**BEFORE THE BOARD OF OIL, GAS AND MINING  
DEPARTMENT OF NATURAL RESOURCES  
STATE OF UTAH**

IN THE MATTER OF THE REQUEST FOR  
AGENCY ACTION OF CRESCENT POINT  
ENERGY U.S. CORPORATION FOR AN  
ORDER ESTABLISHING A 640-ACRE DRILLING  
UNIT FOR THE PRODUCTION OF OIL, GAS, AND  
ASSOCIATED HYDROCARBONS FROM THE  
LOWER GREEN RIVER AND GREEN RIVER-  
WASATCH FORMATIONS IN SECTION 9,  
TOWNSHIP 4 SOUTH, RANGE 2 EAST, U.S.M.,  
UINTAH COUNTY, UTAH.

**Docket No. 2016-009  
Cause No. 142-14**

**INDEX OF ORDERS**

<u>NO.</u>	<u>DATE</u>	<u>DESCRIPTION</u>
1.	04/26/2016	Order Allowing Witnesses to Participate Electronically
2.	06/06/2016	Findings of Fact, Conclusions of Law, and Order

**FILED**

**JUN 0 6 2016**

**SECRETARY, BOARD OF  
OIL, GAS & MINING**

**BEFORE THE BOARD OF OIL, GAS AND MINING**

**DEPARTMENT OF NATURAL RESOURCES**

**STATE OF UTAH**

---

**IN THE MATTER OF THE REQUEST FOR  
AGENCY ACTION OF CRESCENT POINT  
ENERGY U.S. CORPORATION FOR AN  
ORDER ESTABLISHING A 640-ACRE  
DRILLING UNIT FOR THE PRODUCTION  
OF OIL, GAS, AND ASSOCIATED  
HYDROCARBONS FROM THE LOWER  
GREEN RIVER AND GREEN RIVER-  
WASATCH FORMATIONS IN SECTION 9,  
TOWNSHIP 4 SOUTH, RANGE 2 EAST,  
U.S.M., Uintah County, Utah**

**FINDINGS OF FACT,  
CONCLUSIONS OF LAW,  
AND ORDER**

Docket No. 2016-009

Cause No. 142-14

---

This Cause came on regularly for hearing before the Utah Board of Oil, Gas, and Mining (the "Board") on Wednesday, April 27, 2016, at the hour of approximately 2:00 p.m. in the Auditorium of the Department of Natural Resources, 1594 West North Temple, Salt Lake City, Utah. The following Board members were present and participated at the hearing: Ruland J Gill, Jr., Chairman, Chris D. Hansen, Carl F. Kendell, and Gordon L. Moon. (Board members Michael R. Brown, Susan S. Davis, and Richard K. Borden were excused.) John R. Baza, Director; John C. Rogers, Associate Director, Oil and Gas; Brad Hill, Oil and Gas Permitting Manager; and Dustin Doucet, Petroleum Engineer, were present for the Utah Division of Oil, Gas and Mining (the "Division") at the hearing. The Division was represented by Steven F. Alder, Assistant

Attorney General, and the Board was represented by Michael S. Johnson, Assistant Attorney General.

The petitioner, Crescent Point Energy U.S. Corporation (“CPE”), was represented by Thomas W. Clawson of MacDonald & Miller, Mineral Legal Services, PLLC, and participating and testifying on behalf of CPE electronically from CPE’s Denver offices (pursuant to authorization granted by the Board in an Order entered on April 26, 2016) were Jordan Wells, CPE’s Landman; Jason Anderson, CPE’s Geologist; and Mark Ballard, CPE’s Reservoir Engineer. Mr. Anderson was recognized by the Board as an expert for purposes of geological analysis and interpretation, and Mr. Ballard was recognized by the Board as an expert for purposes of reservoir engineering and economic evaluation.

Prior to the hearing, the United States Department of the Interior (“DOI”), Bureau of Land Management (“BLM”) filed a letter dated April 26, 2016, wherein the BLM expressed its support of CPE’s Request for Agency Action filed in this Cause (the “Request”) based on the DOI, Bureau of Indian Affairs’ (“BIA”) and Ute Tribe’s Energy and Mineral Department’s support of the Request. Catie Bucher, BLM Vernal Field Office, appeared and testified at the hearing on behalf of the BLM, and confirmed the BLM’s support of CPE’s Request. Other than CPE, the Division, and the BLM, no person or party filed a response to CPE’s Request and no other person or party appeared at or participated in the April 27, 2016 hearing in opposition to CPE’s Request in this matter.

The Board, having fully considered the testimony adduced and the exhibits received into evidence at the April 27, 2016 hearing, being fully advised, and good cause appearing, hereby makes the following findings of fact, conclusions of law, and order in this Cause:

### **FINDINGS OF FACT**

1. Notices of the time, place, and purposes of the Board's regularly scheduled April 27, 2016 hearing were mailed to all interested parties by first-class mail, postage prepaid, and were duly published in The Salt Lake Tribune, Deseret Morning News, Vernal Express, and the Uintah Basin Standard pursuant to the requirements of Utah Administrative Code ("U.A.C.") Rule R641-106-100. Copies of the Request were mailed to all locatable interested parties pursuant to U.A.C. Rule R641-104-135.

2. CPE is a Delaware corporation with its principal place of business in Denver, Colorado. CPE is qualified to do and is doing business in the State of Utah, and is fully and appropriately bonded as required by all relevant Federal, Tribal, and State of Utah governmental agencies.

3. CPE's Request seeks to establish a 640-acre (or the substantial equivalent) drilling unit for the production of oil, gas, and associated hydrocarbons from the Lower Green River and Green River-Wasatch formations defined as follows (the "Subject Formation"):

That interval below the stratigraphic equivalent of 9,600 feet depth in the "E" Log of the Carter #2 Bluebell Well located in the SW/4NW/4, Section 3, Township 1 South, Range 2 West, U.S.M. (which equivalence is the depth 9,530 feet of the SP curve, Dual Induction Log, run March 15, 1968, in the Chevron #1 Blanchard Well located in the NW/4SE/4 of said [Section 3]), to the base of the Green River-Wasatch formations, which 9,600-foot depth is

equivalent to 5,955 feet in CPE's Randlett Gavitte 13-23-3-1E Well, located in the SW/4SW/4 of Section 23, Township 3 South, Range 1 East, U.S.M.

beneath the following lands (the "Subject Lands"):

Township 4 South, Range 2 East, U.S.M.

Section 9: All

(containing 687.31 acres, more or less).

4. At the hearing, CPE clarified that under its Request its intent is to establish a drilling unit for the Subject Formation that encompasses all of subject Section 9. In that regard, CPE's evidence established that Section 9 actually contains 687.31 acres, which the Board finds is the equivalent of 640 acres in the context of establishing a sectional drilling unit, and therefore, the proposed drilling unit actually encompasses 687.31 acres, more or less.

5. CPE owns approximately 98% of the working interests in the oil, gas, and other hydrocarbons within the Subject Lands, which are subject to numerous tribal, allottee, and private (fee) oil and gas leases.

6. There are no well spacing, density, compulsory pooling, or other orders of the Board affecting the Subject Lands. Development of the Subject Lands has proceeded under statewide location and density patterns for the location and siting of wells established by U.A.C. Rule R649-3-2.

7. The following wells are the only vertical wells located on and/or producing from the Subject Formation on the Subject Lands:

(a) Ute Tribal 6-9-4-2E Well, API No. 43-047-51558, located in the SE/4NW/4, Section 9, Township 4 South, Range 2 East, U.S.M.;

(b) Deep Creek 8-9-4-2E Well, API No. 43-047-52438, located in the SE/4NE/4, Section 9, Township 4 South, Range 2 East, U.S.M.;

(c) Deep Creek 9-9-4-2E Well, API No. 43-047-52409, located in the NE/4SE/4, Section 9, Township 4 South, Range 2 East, U.S.M.;

(d) Deep Creek 10-9-4-2E Well, API No. 43-047-52439, located in the NW/4SE/4, Section 9, Township 4 South, Range 2 East, U.S.M. This well was inadvertently omitted from the list of wells included in Paragraph 6 of the Request. This well is of record in the Division's official well files, and the Board hereby takes official notice of the Division's well files regarding this well;

(e) Deep Creek 11-9-4-2E Well, API No. 43-047-52415, located in the NE/4SW/4, Section 9, Township 4 South, Range 2 East, U.S.M.;

(f) Deep Creek 12-9-4-2E Well, API No. 43-047-52440, located in the NW/4SW/4, Section 9, Township 4 South, Range 2 East, U.S.M.;

(g) Deep Creek 13-9-4-2E Well, API No. 43-047-52410, located in the SW/4SW/4, Section 9, Township 4 South, Range 2 East, U.S.M.;

(h) Deep Creek 14-9-4-2E Well, API No. 43-047-52445, located in the SE/4SW/4, Section 9, Township 4 South, Range 2 East, U.S.M.; and

(i) Deep Creek 16-9-4-2E Well, API No. 43-047-52447, located in the SE/4SE/4, Section 9, Township 4 South, Range 2 East, U.S.M.

The Deep Creek 15-9-4-2E Well, API No. 43-047-52411, located in the SW/4SE/4, Section 9, Township 4 South, Range 2 East, U.S.M., was included in the list of vertical wells in Paragraph 6 of the Request. However, it was subsequently discovered, and the Division's official well files confirm, that the permit for this well was rescinded and the well location abandoned. Accordingly, this well is purposely omitted from the list herein of the vertical wells located on the Subject Lands. The Board hereby takes official notice of the Division's well files regarding this well.

In addition, as of the filing of the Request, Applications for Permit to Drill (APD) have been approved for the following vertical wells:

(j) Deep Creek 1-9-4-2E Well, API No. 43-047-54198, located in the NE/4NE/4, Section 9, Township 4 South, Range 2 East, U.S.M.;

(k) Deep Creek 2-9-4-2E Well, API No. 43-047-54197, located in the NW/4NE/4, Section 9, Township 4 South, Range 2 East, U.S.M.;

(l) Ute Tribal 3-9-4-2E Well, API No. 43-047-53787, located in the NE/4NW/4, Section 9, Township 4 South, Range 2 East, U.S.M.;

(m) Ute Tribal 4-9-4-2E Well, API No. 43-047-52200, located in the NW/4NW/4, Section 9, Township 4 South, Range 2 East, U.S.M.; and

(n) Ute Tribal 5-9-4-2E Well, API No. 43-047-53790, located in the SW/4NW/4, Section 9, Township 4 South, Range 2 East, U.S.M.

8. The following well is the only short-lateral horizontal well with a wellbore approximately one-mile long (a "SLHZ well") located on and producing from the Subject Lands (the "Existing SLHZ Well"):

(a) Deep Creek 15-9-4-2E-GR Well, API No. 43-047-54394, whose surface location is located in the SW/4SE/4 of Section 9, Township 4 South, Range 2 East, U.S.M., and whose bottomhole location is located in the NW/4NE/4 of that section.

9. With the exception of the existing vertical wells and the Existing SLHZ Well (collectively, the “Existing Wells”), there are no other wells drilled on or producing from the Subject Formation beneath the Subject Lands.

10. Based on the exhibits and testimony received into evidence in this Cause, as well as the evidence received and entered in numerous other causes involving the Subject Formation throughout the Uinta Basin, it is well established that the geologic and reservoir characteristics of the Subject Formation beneath the Subject Lands constitutes a “common source of supply” as defined in Utah Code Ann. § 40-6-2(19).

11. There are at least six distinct productive intervals within the Subject Formation beneath the Subject Lands, including the Wasatch formation, and the following members of the Lower Green River formation, the Garden Gulch, Douglas Creek, Three Point/Black Shale, Upper/Lower Castle Peak, and Uteland Butte Members. Although there are some geologic barriers between some of these intervals, the Subject Formation constitutes one common source of supply.

12. Based upon the information and data obtained through CPE’s drilling of the Existing Wells, and the testimony and exhibits presented at and received into evidence at the April 27, 2016 hearing in this Cause:

(a) The drilling, completion, and operation of future vertical wells and future SLHZ wells in the requested 687.31-acre drilling unit as provided herein will result in production



and productivity increases and greater cost effectiveness over the combination of the vertical wells and the Existing SLHZ Well alone, and will allow access to additional resources in the Subject Formation underlying the proposed drilling unit that would not otherwise be recovered;

(b) No more than one vertical well drilled to the Subject Formation beneath the Subject Lands is required to efficiently and economically drain a single 40-acre (or substantial equivalent) governmental quarter-quarter section, supporting establishing the proposed 40-acre (or substantial equivalent) drilling tracts (or well-location areas) for such vertical wells.

(c) No more than 16 vertical wells and no more than 12 SLHZ wells drilled to the Subject Formation beneath the Subject Lands are required to efficiently and economically drain the proposed 687.31-acre drilling unit, supporting establishing the proposed 687.31-acre drilling unit for such wells.

(d) With respect to SLHZ wells, the average effective hydraulic fracture half lengths and average orientation confirm that: (i) producing interval setbacks of 330 feet laterally from an existing vertical well or future vertical well; (ii) producing interval setbacks of 330 feet laterally from the north and south boundaries of the requested drilling unit; (iii) producing interval setbacks of 560 feet laterally from the east and west boundaries of the requested drilling unit; (iv) producing interval setbacks of 330 feet laterally from the producing interval of the Existing SLHZ Well or any future SLHZ wells within the requested drilling unit; (v) no inter-well producing interval setback distance laterally within the requested drilling unit between SLHZ wells drilled to separate zones within the Subject Formation (collectively, "Stacked SLHZ wells"); and (vi) producing interval setbacks of 100 feet vertically from the producing interval of a Stacked SLHZ

well from the producing interval of another Stacked SLHZ well within the requested drilling unit, will collectively result in efficient but limited communication between the Existing Wells, future vertical wells, and future SLHZ wells, and will allow greater flexibility in locating future vertical wells and future SLHZ wells upon the Subject Lands to maximize resource recovery, while still protecting correlative rights;

(e) It is difficult, if not impossible, to establish uniform producing interval setbacks between existing vertical wells, future vertical wells, the Existing SLHZ Well, and future SLHZ wells, but all such types of wells may be required to maximize resource recovery from the Subject Formation. Additionally, requiring the separation of individual production intervals within the entire pool of the Subject Formation could require separate metering, and could create additional administrative burdens to either prevent, or effect, the commingling of production from the Subject Formation via vertical and SLHZ wells;

(f) In order to maximize the recovery of resources from the Subject Formation:

(i) one vertical well in each 40-acre (or substantial equivalent) governmental quarter-quarter section tract on the Subject Lands (inclusive of the existing vertical wells), and up to 16 vertical wells located within the governmental section comprising the Subject Lands (inclusive of the existing vertical Wells); and (ii) up to 12 SLHZ wells in the requested drilling unit (inclusive of the Existing SLHZ Well) are necessary to allow flexibility in the drilling of wells and to allow the maximum recovery of resources from all productive zones and intervals found within the Subject Formation underlying the Subject Lands.

13. In CPE's experience, because portions of the Subject Lands are subject to oil and gas leases issued through the BIA for Indian mineral owners, a communitization agreement will be required (whether by regulation, guideline, or BIA practice) to commit the Indian-owned minerals to a cooperative development plan conforming to the proposed drilling unit established herein. One hundred percent of the working interests and privately-owned lease burdens in the proposed drilling unit have been committed to a communitization agreement currently pending for approval before the BIA and BLM. CPE expects that such communitization agreement will be approved by the BIA in the near future.

14. The Subject Lands consist of two tracts, one consisting of the NW<sup>1</sup>/<sub>4</sub> of Section 9 containing only Indian-owned mineral interests, and the other consisting of the remainder of the Subject Lands containing only privately-owned mineral interests that are owned on an undivided basis across the entire tract. All of the undivided private mineral interests in subject Section 9 are subject to current oil and gas leases, and all such leases are of an undivided interest in all of the minerals in the privately-owned tract and provide that the lessee thereunder may commit such a lease to a cooperative development plan, such as a communitization agreement, or to otherwise voluntarily pool the mineral interests covered by the lease with other leases.

15. This Cause presents a unique circumstance where 100% of the working interests in the proposed 687.31-acre drilling unit, including the working interests in the Indian-owned minerals, have committed their interests (and leases) to a cooperative development plan, and 100% of the privately-owned lease burdens also have been committed to the same cooperative development plan by the working interest owners under the terms of the fee leases, thus assuring

the protection of all of the owners' correlative rights in the Subject Formation underlying the Subject Lands.

16. The vote of the Board members present and participating in the April 27, 2016 hearing concerning this Cause was split (3-1), three Board members voted in favor of granting CPE's Request as submitted, and Board Member Moon voted against granting CPE's Request.

### **CONCLUSIONS OF LAW**

1. Due and regular notice of the time, place, and purposes of the Board's regularly scheduled April 27, 2016 hearing was given to all interested parties in the form and manner and within the time required by law and the rules and regulations of the Board. Due and regular notice of the filing of the Request was given to all interested parties in the form and manner required by law and the rules and regulations of the Board.

2. Pursuant to Sections 40-6-5 and 40-6-6 of the Utah Code, the Board has jurisdiction over all matters covered by the Request and all interested parties therein, and has the power and authority to make and issue an order thereunder and as herein set forth.

3. The Subject Formation underlying the Subject Lands constitutes a "common source of supply," as that term is defined in Utah Code Ann. § 40-6-2(19).

4. Good cause appears to grant the Request regarding establishing a 687.31-acre drilling unit for the Subject Formation beneath the Subject Lands, as provided herein.

5. Up to 16 vertical wells and up to 12 SLHZ wells may be required to efficiently and economically drain the proposed drilling unit and to prevent waste.

6. Creation of the requested 687.31-acre drilling unit for the production of oil, gas, and associated hydrocarbons from the Subject Formation, and the imposition of the vertical and horizontal setbacks as requested, is fair, reasonable, and justified under the circumstances.

7. Correlative rights will be protected by virtue of the setbacks as provided herein.

8. The relief granted hereby will result in the consistent and orderly development and greatest recovery of oil, gas, and associated hydrocarbons from the Subject Formation beneath the Subject Lands, will prevent waste, and will adequately protect the correlative rights of all affected owners.

9. CPE has sustained its burden of proof, demonstrated good cause, and satisfied all legal requirements for granting the Request.

10. Pursuant to U.A.C. Rule R641-108-204, the Board may take official notice of the Division's official well files as provided in Finding of Fact No. 7 herein.

### **ORDER**

Based upon the Request, testimony and evidence submitted and entered at the April 27, 2016 hearing, and the findings of fact and conclusions of law as stated above, it is hereby ordered that:

1. CPE's Request in this Cause is granted.
2. The Subject Formation is designated a "common source of supply," as that term is defined in Utah Code Ann. § 40-6-2(19).

3. A 687.31-acre drilling unit for the production of oil, gas, and associated hydrocarbons from the Subject Formation beneath the Subject Lands is established (the “Drilling Unit”).

4. Within the Drilling Unit established hereunder, sixteen 40-acre (or substantial equivalent) drilling tracts (or well-location areas) corresponding to the governmental quarter-quarter sections within said drilling unit are hereby designated for purposes of locating vertical wells. Such drilling tracts are intended to establish an orderly drilling pattern for vertical wells within the Drilling Unit and are not intended to be separate drilling or spacing units as contemplated by Utah Code Ann. § 40-6-6.

5. Up to 16 vertical wells, inclusive of the existing vertical wells, are hereby authorized in the Drilling Unit so established. A single vertical well may be drilled, completed, and operated, and may be produced, from the Subject Formation in each 40-acre (or substantial equivalent) drilling tract (or well-location area) in the Drilling Unit.

6. Vertical wells drilled to the Subject Formation shall be located pursuant to U.A.C. Rule R649-3-2, *i.e.*, in the center of a 40-acre (or substantial equivalent) drilling tract, with a 400-foot window of tolerance, located no closer than: (i) 460 feet from the boundaries of any 40-acre drilling tract and (ii) 920 feet from any other vertical well producing from the Subject Formation, absent an exception location approved pursuant to U.A.C. Rule R649-3-3.

7. Up to 12 short-lateral horizontal wells with wellbores approximately one mile in length, inclusive of the Existing SLHZ Well, are hereby authorized in the Drilling Unit.

8. No producing interval of any future SLHZ well may be located closer than 330 feet laterally from any vertical well, absent an exception location approved pursuant to U.A.C. Rule R649-3-3.

9. No producing interval of any future SLHZ well may be located: (i) closer than 330 feet laterally from the north and south boundaries of the Drilling Unit; (ii) closer than 560 feet laterally from the east and west boundaries of the Drilling Unit; or (iii) closer than 330 feet laterally from the producing interval of the Existing SLHZ Well or any future SLHZ well within the Drilling Unit, absent an exception location approved pursuant to U.A.C. Rule R649-3-3.

10. With respect to SLHZ wells drilled to separate zones within the Subject Formation—Stacked SLHZ wells, there shall be no required inter-well setback distance laterally between one another within the Drilling Unit, but no producing interval of a Stacked SLHZ well may be located closer than 100 feet vertically from the producing interval of another Stacked SLHZ well, absent an exception location approved pursuant to U.A.C. Rule R649-3-3.

11. The surface location of any future SLHZ well may be located anywhere within the Drilling Unit, but may also be located outside of the Drilling Unit, presuming the acquisition of proper surface and sub-surface authorizations and the casing/cementing of any future SLHZ well to the 330 foot setback set forth in Paragraph 9 above, both of which shall be evidenced by a self-certification of the same executed by the operator of the Drilling Unit and filed with the Division, and provided that the other setbacks set forth in Paragraph 9 above are otherwise maintained.

12. Pursuant to U.A.C. Rules R641 and Utah Code Ann. §§ 630-4-204 to -208, the Board has considered and decided this Cause as a formal adjudication.

13. This Findings of Fact, Conclusions of Law, and Order (“Order”) is based exclusively on evidence of record in the adjudicative proceedings or on facts officially noted, and constitutes the signed written order stating the Board’s decision and the reasons for the decision, all as required by the Utah Administrative Procedures Act, Utah Code Ann. § 630-4-208 and U.A.C. Rule R641-109.

13. Notice re Right to Seek Judicial Review by the Utah Supreme Court or to Request Board Reconsideration: The Board hereby notifies all parties in interest that they have the right to seek judicial review of this final Board Order in this formal adjudication by filing a timely appeal with the Utah Supreme Court within 30 days after the date that this Order is issued. Utah Code Ann. §§ 630-4-401(3)(a) and -403. As an alternative to seeking immediate judicial review, and not as a prerequisite to seeking judicial review, the Board also hereby notifies all parties that they may elect to request that the Board reconsider this Order, which constitutes a final agency action of the Board. Utah Code Ann. § 630-4-302, entitled “Agency Review-Reconsideration,” provides:

(1)(a) Within 20 days after the date that an order is issued for which review by the agency or by a superior agency under Section 630-4-301 is unavailable, and if the order would otherwise constitute final agency action, any party may file a written request for reconsideration with the agency, stating the specific grounds upon which relief is requested.

(b) Unless otherwise provided by statute, the filing of the request is not a prerequisite for seeking judicial review of the order.

(2) The request for reconsideration shall be filed with the agency and one copy shall be sent by mail to each party by the person making the request.



(3)(a) The agency head, or a person designated for that purpose, shall issue a written order granting the request or denying the request.

(b) If the agency head or the person designated for that purpose does not issue an order within 20 days after the filing of the request, the request for reconsideration shall be considered to be denied.

*Id.* The Board also hereby notifies all parties that Utah Administrative Code Rule R641-110-100, which is part of a group of Board rules entitled, “Rehearing and Modification of Existing Orders,” states:

Any person affected by a final order or decision of the Board may file a petition for rehearing. Unless otherwise provided, a petition for rehearing must be filed no later than the 10<sup>th</sup> day of the month following the date of signing of the final order or decision for which the rehearing is sought. A copy of such petition will be served on each other party to the proceeding no later than the 15<sup>th</sup> day of that month.

*Id.* See Utah Admin. Code R641-110-200 for the required contents of a petition for rehearing.

If there is any conflict between the deadline in Utah Code Ann. § 63G-4-302 and the deadline in Utah Admin. Code R641-110-100 for moving to rehear this Cause, the Board hereby rules that the later of the two deadlines shall be available to any party moving to rehear this matter. If the Board later denies a timely petition for rehearing, the party may still seek judicial review of the Order by perfecting a timely appeal with the Utah Supreme Court within 30 days thereafter.


15. The Board retains continuing jurisdiction over all the parties and over the subject matter of this Cause, except to the extent said jurisdiction may be divested by the filing of a timely appeal to seek judicial review of this Order by the Utah Supreme Court.

16. For all purposes, the Chairman's signature on a faxed or electronic copy of this Order shall be deemed the equivalent of a signed original.

DATED this 6th of June, 2016.

STATE OF UTAH  
BOARD OF OIL, GAS AND MINING

By:

  
Roland J Gill, Jr., Chairman

**CERTIFICATE OF SERVICE**

I hereby certify that on this 6th day of June, 2016, I caused a true and correct copy of the foregoing **FINDINGS OF FACT, CONCLUSIONS OF LAW, AND ORDER** for Docket No. 2016-009, Cause No. 142-14, to be mailed by Email or via First Class Mail with postage prepaid, to the following:

Macdonald & Miller  
Mineral Legal Services, PLLC  
Thomas W. Clawson  
7090 S. Union Park Ave., Ste. 400  
Midvale, UT 84047  
E-Mail: [tclawson@macmillerlegal.com](mailto:tclawson@macmillerlegal.com)

*Petitioner's Address:*

Crescent Point Energy U. S. Corporation  
555 17<sup>th</sup> Street, Suite 1800  
Denver, CO 80202

*Attorneys For Petitioner Crescent Point Energy U. S. Corporation*

Steven F. Alder  
John Robinson Jr.  
Melissa L. Reynold  
Utah Attorney General's Office  
Natural Resources Division  
1594 W. North Temple, Suite 300  
Salt Lake City, UT 84116  
E-Mail: [stevealder@utah.gov](mailto:stevealder@utah.gov)  
E-Mail: [jrobinson@utah.gov](mailto:jrobinson@utah.gov)  
E-Mail: [mreynolds@utah.gov](mailto:mreynolds@utah.gov)

Mike Johnson  
Utah Attorney General's Office  
Natural Resources Division  
1594 W. North Temple, Suite 300  
Salt Lake City, UT 84116  
E-Mail: [mikejohnson@utah.gov](mailto:mikejohnson@utah.gov)

*Assistant Attorney General Representing The Board Of Oil, Gas And Mining*

*Assistant Attorneys General Representing The Division Of Oil, Gas And Mining*

Ute Indian Tribe  
PO Box 70  
Fort Duchesne, UT 84026

Chalise S. Abelhouzen  
3155 South Hidden Valley #242  
Saint George, UT 84790

Argo Energy Partners Ltd.  
PO Box 1808  
Corsicana, TX 75151

Ashby Family Trust  
C/O Kenny Ashby  
1 Northridge Way  
Sandy, UT 84092

Howard Rex Carroll Trust  
Howard Rex Carroll, Trustee  
1030 South 850 West  
Vernal, UT 84078

Mark A. Chapman  
C/O Vincent G. Romberg, Executor  
PO Box 1389  
Sealy, TX 77474

Covey Minerals, Inc.  
4650 S. Highland Dr #308  
Salt Lake City, UT 84117  
**[Undeliverable]**

Dcp Investments, Llc  
1365 Ambassador Way  
Salt Lake City, UT 84108

Eliason Eight, L.L.C.  
4349 Lynne Lane  
Salt Lake City, UT 84124

Tina R. Hymas  
481 Countryside Ave  
Rexburg, ID 83440  
**[Undeliverable]**

Brigham And Vera Krause Heirs Trust  
Krause Trust  
William S. Nicholson, Trustee  
300 East 4500 South  
Salt Lake City, UT 84107

Adrienne Larson  
C/O William S. Nicholson, Cpa  
300 East 4500 South  
Salt Lake City, UT 84107

Julian A Massey Jr.  
1749 North 1500 West  
Vernal, UT 84078-9604

Lola Tamson Carroll Trust  
Lola Tamson Carroll, Trustee  
1030 South 850 West  
Vernal, UT 84078

Jess C. Cheney  
7923 Danish Ridge Way  
Salt Lake City, UT 84121-5772

Crescent Point Energy U.S. Corp.  
555 17th Street  
Suite 750  
Denver, CO 80202

Julie Massey Deppe  
PO Box 790395  
Vernal, UT 84079

Hall Testamentary Trust, Thomas Edwin  
Glade Hall, Trustee  
965 Pinocchio Drive  
Salt Lake City, UT 84116

Kerr Mcgee Corp  
C/O Anadarko Petroleum Corporation  
1099 18th Street, Ste 1800  
Denver, CO 80202-1918

Lynn M Larsen  
305 E. Sherman Ave  
Salt Lake City, UT 84115

Floyd L. Massey  
P.O. Box 93  
Jensen, UT 84035-0093

Nolan G. Massey  
1398 West 400 South  
Vernal, UT 84078

Estate Of George O. Jr. Massey  
Margee Allan, Personal Representative  
373 N. 400 E.  
Springville, UT 84663-1457

Ferrel A. Massey, Heir (Michael  
F.D.Massey)  
Michael F.D. Massey  
162 North 130 East  
Orem, UT 84057

Ferrel A. Massey, Heir ( Lorraine Nelson)  
Lorraine M. Nelson  
2036 W. 1600 N.  
Provo, UT 84604

Ferrel A. Heir Massey, (Lanore Whiting)  
Lanore K. Whiting  
1787 South 40 West  
Orem, UT 84058

Paul L. Mcculliss  
P.O. Box 3248  
Littleton, CO 80161

James Mcnaughton  
2354 Galaxy Way  
Lake Orion, MI 48360

Emma Jean Murray  
218 West Rangerly Ave  
Rangely, CO 81648

Tamara Peterson  
4986 South 2000 West #43  
Rexburg, ID 83440

Joy Peterson  
393 North 3400 East  
Lewisville, ID 83431

Michael D. Pierson  
1012 Ridge Road  
Lewiston, NY 14092

Ferrel A. Massey, Heir (Adrian Massey)  
Adrian B. Massey  
1131 South 730 West  
Payson, UT 84651

Ferrel A. Heir Massey, Heir (Sherwin  
Massey)  
Sherwin Basil Massey  
953 South 930 West  
Payson, UT 84651

Massey, Ferrel A. Heir (Oborn, Loretta)  
Loretta E. Oborn  
212 Baldwin  
Roseville, CA 95678

Valda Massey, Heir (Rahnen Caldwell)  
Rahnen M. Caldwell  
3070 West 500 South  
Vernal, UT 84078

Gordon A. Mckinley  
4141 East 550 North  
Rigby, ID 83442

Sherry L. Miller  
1207 South 5th West  
Rexburg, ID 83440

Ralph Paul Olson  
40 North 500 East  
Pleasant Grove, UT 84057

Jacqueline Peters  
3300 Carpenter Road SE, Unit 58  
Lacey, WA 98503-4001  
**[Address updated 4/5/2016]**

Brenda Pierson  
8173 South 535 East  
Sandy, UT 84070

Daniel S. & Penny B. Sam  
1104 West 1700 South  
Vernal, UT 84078

Dusty Sanderson  
6405 Kingsbury  
Amarillo, TX 79109  
**[Undeliverable]**

George G. Vaught Jr.  
P.O. Box 13557  
Denver, CO 80201-3557

Broughton Petroleum Inc. C/O Cat Spring  
Properties Llc  
PO Box 1389  
Sealy, TX 77474

Gary K. Reist  
1120 Santa Rufina Ct.  
Solana Beach, CA 92075

Timothy E. Townsend  
240 The Village #201  
Redondo Beach, CA 90277

H. Craig Hall A Nd Robyn Hall,  
Joint Tenants  
11607 Roselawn Way  
Jordan, UT 84095

Douglas Newson And Christine Newson,  
Joint Tenants  
11607 Roselawn Way  
Jordan, UT 84095

Croff Oil Company  
3773 Cherry Creek Drive North #1025  
Denver, CO 80209  
**[Undeliverable]**

University Of Utah  
C/O William S. Nicholson, Cpa  
300 East 4500 South  
Salt Lake City, UT 84107

Diana Lynn Wilson  
PO Box 624  
Huntington, UT 84528

Kera K. Townsend  
2700 F Street  
Sacramento, CA 95816

C. Joy Reist  
2352 Saint Francis Dr  
Sacramento, CA 94303

Frances C. Loos, Mary C. Brinkerhoff And  
Patricia C. Gilson, Successor Trustees Of  
The Fawn B. Coltharp Family Living Trust  
Dated May 25.  
2142 Eastwood  
Ogden, UT 84403

J. Barry Hall And Donna Ol. Hall, Co-  
Trustees Of The J. Barry Hall & Donna L.  
Hall Family Trust Dated June 27, 2006  
11607 Roselawn Way  
Jordan, UT 84095

Lowell Hall, Trustee Under The Hall Family  
Living Trust  
20 N. Mountain Road  
Fruit Heights, UT 84037

Heirs Of Norman Kendall  
4250 El Camina Real # D136  
Palo Alto, CA 94306  
**[Undeliverable]**

Harry E. Carleson  
535 South Main St  
Salt Lake City, UT 84111  
[Undeliverable]

United States Of America, Trustee For The  
Ute Distribution Corporation Attn: Paula  
Nelson  
94 North 200 East  
Roosevelt, UT 84066

Mark D. Foley And Judy H. Foley, Trustees  
Of The Mark D. Foley And Judy H. Foley  
Trust Dated April 2, 2009  
215 North 1200 West  
Vernal, UT 84078

Kathy Lynn Laris And Michael Craig Laris,  
Joint Tenants  
397 South 1000 East  
Vernal, UT 84078

Patricia Ann Hartle  
20 West 2nd South  
Wellsville, UT 84339


Janet Hall Christensen  
25 Briarglen  
Aliso Viejo, CA 92656

Boyd Kenneth Olsen, Trustee Of The Olsen  
Family Trust Dated March 8, 1990  
2412 North Rose  
Mesa, AZ 85213

Deep Creek Investments, Llc  
2400 Sunnyside Ave  
Salt Lake City, UT 84108

United States Of America Bureau Of Land  
Management Utah State Office  
Attn: Roger L. Bankert  
440 West 200 South, Suite 500  
Salt Lake City, UT 84101

United States Of America Bureau Of Land  
Management Vernal Field State Office Attn:  
Jerry Kenczka  
170 South 500 East  
Vernal, UT 84078

  
\_\_\_\_\_

BEFORE THE BOARD OF OIL, GAS AND MINING  
DEPARTMENT OF NATURAL RESOURCES  
STATE OF UTAH

**FILED**

APR 26 2016

SECRETARY, BOARD OF  
OIL, GAS & MINING

IN THE MATTER OF THE REQUEST FOR  
AGENCY ACTION OF CRESCENT POINT  
ENERGY U.S. CORPORATION FOR AN  
ORDER ESTABLISHING A 640-ACRE  
DRILLING UNIT FOR THE PRODUCTION  
OF OIL, GAS, AND ASSOCIATED  
HYDROCARBONS FROM THE LOWER  
GREEN RIVER AND GREEN RIVER-  
WASATCH FORMATIONS IN SECTION 9,  
TOWNSHIP 4 SOUTH, RANGE 2 EAST,  
U.S.M., UINTAH COUNTY, UTAH

ORDER ALLOWING  
WITNESSES TO  
PARTICIPATE  
ELECTRONICALLY

Docket No. 2016-009

Cause No. 142-14


The Board of Oil, Gas and Mining, having fully considered Crescent Point Energy U.S. Corporation's ("CPE") Motion to Allow Petitioner's Witnesses to Appear Electronically (the "Motion"), and finding good cause shown, hereby grants the Motion. CPE's witnesses are hereby authorized to appear, testify, and participate in the Board's April 27, 2016 hearing in this Cause electronically. CPE shall diligently work with the Board's staff prior to the hearing to ensure its video conferencing capabilities are compatible with the Board's system to prevent problems at the hearing.

For all purposes, the Chairman's signature on a faxed copy of this Order shall be deemed the equivalent of a signed original.

DATED this 26th day of April, 2016.

STATE OF UTAH  
BOARD OF OIL, GAS AND MINING

By:

  
Ruland J Gill, Jr., Chairman



**CERTIFICATE OF SERVICE**

I hereby certify that on this 27th day of April, 2016, I caused a true and correct copy of the foregoing **ORDER ALLOWING WITNESSES TO PARTICIPATE ELECTRONICALLY** for Docket No. 2016-009, Cause No. 142-14, to be mailed by Email or via First Class Mail with postage prepaid, to the following:

Macdonald & Miller  
Mineral Legal Services, PLLC  
Thomas W. Clawson  
7090 S. Union Park Ave., Ste. 400  
Midvale, UT 84047  
E-Mail: [tclawson@macmillerlegal.com](mailto:tclawson@macmillerlegal.com)

*Attorneys For Petitioner Crescent Point  
Energy U. S. Corporation*

Steven F. Alder  
John Robinson Jr.  
Melissa L. Reynold  
Utah Attorney General's Office  
Natural Resources Division  
1594 W. North Temple, Suite 300  
Salt Lake City, UT 84116  
E-Mail: [stevealder@utah.gov](mailto:stevealder@utah.gov)  
E-Mail: [jrobinson@utah.gov](mailto:jrobinson@utah.gov)  
E-Mail: [mreynolds@utah.gov](mailto:mreynolds@utah.gov)

*Assistant Attorneys General Representing  
The Division Of Oil, Gas And Mining*

Ute Indian Tribe  
PO Box 70  
Fort Duchesne, UT 84026

Argo Energy Partners Ltd.  
PO Box 1808  
Corsicana, TX 75151

*Petitioner's Address:*

Crescent Point Energy U. S. Corporation  
555 17<sup>th</sup> Street, Suite 1800  
Denver, CO 80202

Mike Johnson  
Utah Attorney General's Office  
Natural Resources Division  
1594 W. North Temple, Suite 300  
Salt Lake City, UT 84116  
E-Mail: [mikejohnson@utah.gov](mailto:mikejohnson@utah.gov)

*Assistant Attorney General Representing The  
Board Of Oil, Gas And Mining*

Chalise S. Abelhouzen  
3155 South Hidden Valley #242  
Saint George, UT 84790

Ashby Family Trust  
C/O Kenny Ashby  
1 Northridge Way  
Sandy, UT 84092

Howard Rex Carroll Trust  
Howard Rex Carroll, Trustee  
1030 South 850 West  
Vernal, UT 84078

Lola Tamson Carroll Trust  
Lola Tamson Carroll, Trustee  
1030 South 850 West  
Vernal, UT 84078

Mark A. Chapman  
C/O Vincent G. Romberg, Executor  
PO Box 1389  
Sealy, TX 77474

Jess C. Cheney  
7923 Danish Ridge Way  
Salt Lake City, UT 84121-5772

Covey Minerals, Inc.  
4650 S. Highland Dr #308  
Salt Lake City, UT 84117  
**[Undeliverable]**

Crescent Point Energy U.S. Corp.  
555 17th Street  
Suite 750  
Denver, CO 80202

Dcp Investments, Llc  
1365 Ambassador Way  
Salt Lake City, UT 84108

Julie Massey Deppe  
PO Box 790395  
Vernal, UT 84079

Eliason Eight, L.L.C.  
4349 Lynne Lane  
Salt Lake City, UT 84124

Hall Testamentary Trust, Thomas Edwin  
Glade Hall, Trustee  
965 Pinocchio Drive  
Salt Lake City, UT 84116

Tina R. Hymas  
481 Countryside Ave  
Rexburg, ID 83440  
**[Undeliverable]**

Kerr Mcgee Corp  
C/O Anadarko Petroleum Corporation  
1099 18th Street, Ste 1800  
Denver, CO 80202-1918

Brigham And Vera Krause Heirs Trust  
Krause Trust  
William S. Nicholson, Trustee  
300 East 4500 South  
Salt Lake City, UT 84107

Lynn M Larsen  
305 E. Sherman Ave  
Salt Lake City, UT 84115

Adrienne Larson  
C/O William S. Nicholson, Cpa  
300 East 4500 South  
Salt Lake City, UT 84107

Floyd L. Massey  
P.O. Box 93  
Jensen, UT 84035-0093

Julian A Massey Jr.  
1749 North 1500 West  
Vernal, UT 84078-9604

Nolan G. Massey  
1398 West 400 South  
Vernal, UT 84078

Estate Of George O. Jr. Massey  
Margee Allan, Personal Representative  
373 N. 400 E.  
Springville, UT 84663-1457

Ferrel A. Massey, Heir (Michael  
F.D.Massey)  
Michael F.D. Massey  
162 North 130 East  
Orem, UT 84057

Ferrel A. Massey, Heir ( Lorraine Nelson)  
Lorraine M. Nelson  
2036 W. 1600 N.  
Provo, UT 84604

Ferrel A. Heir Massey, (Lanore Whiting)  
Lanore K. Whiting  
1787 South 40 West  
Orem, UT 84058

Paul L. Mcculliss  
P.O. Box 3248  
Littleton, CO 80161

James Mcnaughton  
2354 Galaxy Way  
Lake Orion, MI 48360

Emma Jean Murray  
218 West Rangerly Ave  
Rangely, CO 81648

Tamara Peterson  
4986 South 2000 West #43  
Rexburg, ID 83440

Joy Peterson  
393 North 3400 East  
Lewisville, ID 83431

Michael D. Pierson  
1012 Ridge Road  
Lewiston, NY 14092

Ferrel A. Massey, Heir (Adrian Massey)  
Adrian B. Massey  
1131 South 730 West  
Payson, UT 84651

Ferrel A. Heir Massey, Heir (Sherwin  
Massey)  
Sherwin Basil Massey  
953 South 930 West  
Payson, UT 84651

Massey, Ferrel A. Heir (Oborn, Loretta)  
Loretta E. Oborn  
212 Baldwin  
Roseville, CA 95678

Valda Massey, Heir (Rahmena Caldwell)  
Rahmena M. Caldwell  
3070 West 500 South  
Vernal, UT 84078

Gordon A. Mckinley  
4141 East 550 North  
Rigby, ID 83442

Sherry L. Miller  
1207 South 5th West  
Rexburg, ID 83440

Ralph Paul Olson  
40 North 500 East  
Pleasant Grove, UT 84057

Jacqueline Peters  
3300 Carpenter Road SE, Unit 58  
Lacey, WA 98503-4001  
**[Address updated 4/5/2016]**

Brenda Pierson  
8173 South 535 East  
Sandy, UT 84070

Daniel S. & Penny B. Sam  
1104 West 1700 South  
Vernal, UT 84078

Dusty Sanderson  
6405 Kingsbury  
Amarillo, TX 79109  
**[Undeliverable]**

George G. Vaught Jr.  
P.O. Box 13557  
Denver, CO 80201-3557

Broughton Petroleum Inc. C/O Cat Spring  
Properties Llc  
PO Box 1389  
Sealy, TX 77474

Gary K. Reist  
1120 Santa Rufina Ct.  
Solana Beach, CA 92075

Timothy E. Townsend  
240 The Village #201  
Redondo Beach, CA 90277

H. Craig Hall A Nd Robyn Hall,  
Joint Tenants  
11607 Roselawn Way  
Jordan, UT 84095

Douglas Newson And Christine Newson,  
Joint Tenants  
11607 Roselawn Way  
Jordan, UT 84095

Croff Oil Company  
3773 Cherry Creek Drive North #1025  
Denver, CO 80209  
**[Undeliverable]**

University Of Utah  
C/O William S. Nicholson, Cpa  
300 East 4500 South  
Salt Lake City, UT 84107

Diana Lynn Wilson  
PO Box 624  
Huntington, UT 84528

Kera K. Townsend  
2700 F Street  
Sacramento, CA 95816

C. Joy Reist  
2352 Saint Francis Dr  
Sacramento, CA 94303

Frances C. Loos, Mary C. Brinkerhoff And  
Patricia C. Gilson, Successor Trustees Of  
The Fawn B. Coltharp Family Living Trust  
Dated May 25.  
2142 Eastwood  
Ogden, UT 84403

J. Barry Hall And Donna Ol. Hall, Co-  
Trustees Of The J. Barry Hall & Donna L.  
Hall Family Trust Dated June 27, 2006  
11607 Roselawn Way  
Jordan, UT 84095

Lowell Hall, Trustee Under The Hall Family  
Living Trust  
20 N. Mountain Road  
Fruit Heights, UT 84037

Heirs Of Norman Kendall  
4250 El Camina Real # D136  
Palo Alto, CA 94306  
**[Undeliverable]**

Harry E. Carleson  
535 South Main St  
Salt Lake City, UT 84111  
**[Undeliverable]**

United States Of America, Trustee For The  
Ute Distribution Corporation Attn: Paula  
Nelson  
94 North 200 East  
Roosevelt, UT 84066

Mark D. Foley And Judy H. Foley, Trustees  
Of The Mark D. Foley And Judy H. Foley  
Trust Dated April 2, 2009  
215 North 1200 West  
Vernal, UT 84078

Kathy Lynn Laris And Michael Craig Laris,  
Joint Tenants  
397 South 1000 East  
Vernal, UT 84078

Patricia Ann Hartle  
20 West 2nd South  
Wellsville, UT 84339

Janet Hall Christensen  
25 Briarglen  
Aliso Viejo, CA 92656

Boyd Kenneth Olsen, Trustee Of The Olsen  
Family Trust Dated March 8, 1990  
2412 North Rose  
Mesa, AZ 85213

Deep Creek Investments, Llc  
2400 Sunnyside Ave  
Salt Lake City, UT 84108

United States Of America Bureau Of Land  
Management Utah State Office  
Attn: Roger L. Bankert  
440 West 200 South, Suite 500  
Salt Lake City, UT 84101

United States Of America Bureau Of Land  
Management Vernal Field State Office Attn:  
Jerry Kenczka  
170 South 500 East  
Vernal, UT 84078

  
A handwritten signature in cursive script, reading "Julie Ann Carlan", is written over a solid horizontal line.