FORM 3

AMENDED REPORT ☐

STATE OF UTAH
DEPARTMENT OF NATURAL RESOURCES
DIVISION OF OIL, GAS AND MINING

APPLICATION FOR PERMIT TO DRILL

1. WELL NAME and NUMBER
Gusher Fed 1-27-6-20E

2. TYPE OF WORK
DRILL NEW WELL ■ REENTER P&A WELL ☐ DEEPEN WELL ☐

3. FIELD OR WILDCAT
UNDESIGNATED

4. TYPE OF WELL
Oil Well Coalbed Methane Well: NO

5. UNIT or COMMUNITIZATION AGREEMENT NAME

6. NAME OF OPERATOR
CRESCENT POINT ENERGY U.S. CORP

7. OPERATOR PHONE
720 880-3621

8. ADDRESS OF OPERATOR
555 17th Street, Suite 750, Denver, CO, 80202

9. OPERATOR E-MAIL
abaldwin@crescentpointenergy.com

10. MINERAL LEASE NUMBER (FEDERAL, INDIAN, OR STATE)
UTU74415

11. MINERAL OWNERSHIP
FEDERAL ■ INDIAN ☐ STATE ☐ FEE ☐

12. SURFACE OWNERSHIP
FEDERAL ■ INDIAN ☐ STATE ☐ FEE ☐

13. NAME OF SURFACE OWNER (if box 12 = 'fee')

14. SURFACE OWNER PHONE (if box 12 = 'fee')

15. ADDRESS OF SURFACE OWNER (if box 12 = 'fee')

16. SURFACE OWNER E-MAIL (if box 12 = 'fee')

17. INDIAN ALLOTTEE OR TRIBE NAME (if box 12 = 'INDIAN')

18. INTEND TO COMMINGLE PRODUCTION FROM MULTIPLE FORMATIONS
YES ☐ (Submit Commingling Application) NO ■

19. SLANT
VERTICAL ☐ DIRECTIONAL ■ HORIZONTAL ☐

20. LOCATION OF WELL	FOOTAGES	QTR-QTR	SECTION	TOWNSHIP	RANGE	MERIDIAN
LOCATION AT SURFACE	327 FNL 952 FEL	NENE	27	6.0 S	20.0 E	S
Top of Uppermost Producing Zone	660 FNL 669 FEL	NENE	27	6.0 S	20.0 E	S
At Total Depth	660 FNL 669 FEL	NENE	27	6.0 S	20.0 E	S

21. COUNTY
UINTAH

22. DISTANCE TO NEAREST LEASE LINE (Feet)
327

23. NUMBER OF ACRES IN DRILLING UNIT
40

25. DISTANCE TO NEAREST WELL IN SAME POOL (Applied For Drilling or Completed)
1830

26. PROPOSED DEPTH
MD: 10011 TVD: 10000

27. ELEVATION - GROUND LEVEL
4984

28. BOND NUMBER
LPM9080275

29. SOURCE OF DRILLING WATER / WATER RIGHTS APPROVAL NUMBER IF APPLICABLE
43-7478

Hole, Casing, and Cement Information

String	Hole Size	Casing Size	Length	Weight	Grade & Thread	Max Mud Wt.	Cement	Sacks	Yield	Weight
Cond	24	16	0 - 40	65.0	H-40 ST&C	0.0	No Used	0	0.0	0.0
Surf	12.25	8.625	0 - 1000	24.0	J-55 ST&C	9.5	Class G	450	1.15	15.8
Prod	7.875	5.5	0 - 10011	17.0	N-80 LT&C	9.5	Hi Lift "G"	300	3.66	10.5
							Hi Lift "G"	150	2.95	11.0
							Class G	450	1.65	13.0

ATTACHMENTS

VERIFY THE FOLLOWING ARE ATTACHED IN ACCORDANCE WITH THE UTAH OIL AND GAS CONSERVATION GENERAL RULES

- ☑ WELL PLAT OR MAP PREPARED BY LICENSED SURVEYOR OR ENGINEER
- ☑ COMPLETE DRILLING PLAN
- ☐ AFFIDAVIT OF STATUS OF SURFACE OWNER AGREEMENT (IF FEE SURFACE)
- ☐ FORM 5. IF OPERATOR IS OTHER THAN THE LEASE OWNER
- ☑ DIRECTIONAL SURVEY PLAN (IF DIRECTIONALLY OR HORIZONTALLY DRILLED)
- ☑ TOPOGRAPHICAL MAP

NAME Don Hamilton	**TITLE** Permitting Agent	**PHONE** 435 719-2018
SIGNATURE	**DATE** 05/10/2013	**EMAIL** starpoint@etv.net

API NUMBER ASSIGNED 43047537540000 **APPROVAL**

CONFIDENTIAL
Returned Unapproved

Received: May 10, 2013

Crescent Point Energy U.S. Corp
Gusher Fed 1-27-6-20E
SHL: NE/NE of Section 27, T6S, R20E
BHL: NE/NE of Section 27, T6S, R20E
SHL: 327' FNL & 952' FEL
BHL: 660' FNL & 669' FEL
Uintah County, Utah

DRILLING PLAN

1-2. Geologic Surface Formation and Estimated Tops of Important Geologic Markers

Formation	Depth - TVD	Depth - MD
Uinta	Surface	Surface
Garden Gulch (TGR3)	5991	6,002
Douglas	6896	6,904
Black Shale	7296	7,304
Wasatch	7936	7,945
TD	10,000	10,011

CONFIDENTIAL
Returned Unapproved

3. Estimated Depths of Anticipated Water, Oil, Gas Or Minerals

Garden Gulch Formation (Oil) 5,991' – 7,936'
Wasatch Formation (Oil) 7,936' – 10,000'

Fresh water may be encountered in the Uinta Formation, but would not be expected below 350'. All usable (>10,000 PPM TDS) water and prospectively valuable minerals (as described by BLM at onsite) encountered during drilling will be recorded by depth and adequately protected.

All water shows and water bearing geologic units will be reported to the geologic and engineering staff of the BLM Vernal Field Office prior to running the next string of casing or before plugging orders are requested. Usage of the State of Utah form *Report of Water Encountered* is acceptable, but not required. All water shows must be reported within one (1) business day after being encountered. Detected water flows shall be sampled, analyzed, and reported to the geologic and engineering staff at the Vernal Field Office. The BLM may request additional water samples for further analysis.

The following information is requested for water shows and samples where applicable:

Location & Sample Interval	Date Sampled
Flow Rate	Temperature
Hardness	pH
Water Classification (State of Utah)	Dissolved Calcium (Ca) (mg/l)
Dissolved Iron (Fe) (ug/l)	Dissolved Sodium (Na) (mg/l)
Dissolved Magnesium (Mg) (mg/l)	Dissolved Carbonate (CO_3) (mg/l)
Dissolved Bicarbonate ($NaHCO_3$) (mg/l)	Dissolved Chloride (Cl) (mg/l)
Dissolved Sulfate (SO_4) (mg/l)	Dissolved Total Solids (TDS) (mg/l)

Received: May 10, 2013

4. Proposed Casing & Cementing Program

Casing Design:

Size	Interval		Weight	Grade	Coupling	Design Factors		
	Top	Bottom				Burst	Collapse	Tension
Conductor **16"** **Hole Size 24"**	0'	40'	65	H-40	STC	1,640	670	439
Surface casing **8-5/8"** **Hole Size 12-1/4"**	0'	1000'	24	J-55	STC	2,950 9.59	1,370 4.45	244,000 10.52
Prod casing **5-1/2"** **Hole Size 7-7/8"**	0'	10,011'	17	E-80	LTC	7,740 2.52	6,280 2.04	348,000 2.12

Assumptions:

1. Surface casing max anticipated surface pressure (MASP) = Frac gradient – gas gradient
2. Production casing MASP (production mode) = Pore pressure – gas gradient
3. All collapse calculations assume fully evacuated casing w/gas gradient
4. All tension calculations assume air weight

Frac gradient at surface casing shoe = 11.0 ppg
Pore pressure at surface casing shoe = 8.33 ppg
Pore pressure at prod casing shoe = 8.33 ppg
Gas gradient = 0.115 psi/ft

Minimum Safety Factors:
Burst = 1.100
Collapse = 1.125
Tension = 1.800

All casing shall be new or, if used, inspected and tested. Used casing shall meet or exceed API standards for new casing.

All casing strings shall have a minimum of 1 (one) centralizer per joint on the bottom 3 joints.

CONFIDENTIAL
Returned Unapproved

Received: May 10, 2013

Cementing Design:

Job	Fill	Description	Excess	Sacks	Weight (ppg)	Yield (ft^3/sk)
Surface casing	1000' - surface	Class V 2% chlorides	100%	450	15.8	1.15
Prod Lead 2	4500' to Surface	Hifill Class V 3% chlorides	45% in open-hole 0% in Cased hole	300	10.5	3.66
Prod casing Lead	6500' to 4500'	Hifill Class V 3% chlorides	25%	150	11	2.95
Prod casing Tail	TD to 6500'	Class G 10% chlorides	15%	450	13	1.65

*Actual volume pumped will have excess over gauge hole or caliper log if available
- Compressive strength of tail cement: 500 psi @ 7 hours
Waiting On Cement: A minimum of four (4) hours shall elapse prior to attempting any pressure testing of the BOP equipment which would subject the surface casing cement to pressure, and a minimum of six (6) hours shall elapse before drilling out of the wiper plug, cement, or shoe. WOC time shall be recorded in the Driller's Log. Compressive strength shall be a minimum of 500 psi prior to drilling out.

The Vernal BLM office shall be notified, with sufficient lead time, in order to have a BLM representative on location while running all casing strings and cementing.

The 8-5/8" surface casing shall in all cases be cemented back to surface. In the event that during the primary surface cementing operation the cement does not circulate to surface, or if the cement level should fall back more than 8 feet from surface, then a remedial surface cementing operation shall be performed to insure adequate isolation and stabilization of the surface casing.

The production casing cementing program shall be conducted as approved to protect and/or isolate all usable water zones, potentially productive zones, lost circulation zones, abnormally pressured zones, and any prospectively valuable deposits of minerals.

As a minimum, usable water zones shall be isolated and/or protected by having a cement top for the production casing at least 200 feet above the base of the usable water. If gilsonite is encountered while drilling, it shall be isolated and/or protected via the cementing program.

Top plugs shall be used to reduce contamination of cement by displacement fluid. A Tuned spacer will be used to prevent contamination of the lead cement by the drilling mud.

All casing strings below the conductor shall be pressure tested to 0.22 psi per foot of casing string length or to 1500 psi, whichever is greater, but not to exceed 70% of the minimum internal yield. If pressure declines more than 10% in 30 minutes, corrective action shall be taken.

A Form 3160-5, "Sundry Notices and Reports on Wells" shall be filed with the Vernal Field Office within 30 days after the work is completed. This report must include the following information:

CONFIDENTIAL
Returned Unapproved

Received: May 10, 2013

Setting of each string of casing showing the size, grade, weight of casing set, depth, amounts and type of cement used, whether cement circulated of the top of the cement behind the casing, depth of the cementing tools used, casing method and results, and the date of the work done. Spud date will be shown on the first reports submitted.

5. Drilling Fluids Program

The Conductor section (from 0' to 40') will be drilled by Auger and final depth determined by when the black shale is encountered with a minimum depth of 40'.

The surface interval will then be drilled to ±1100' with air/mist system. The air rig is equipped with a 6 ½" blooie line that is straight run to the reserve pit. A variance is in request for this operation. The request can be found in section 12 of this plan.

From ±1100' to TD, a brine water system will be utilized. Clay inhibition and hole stability will be achieved with a polymer (DAP) additive; the reserve pit will be lined to address this additive. This brine water system will typically contain Total Dissolved Solids (TDS) of less than 3000 PPM. Anticipated mud weight is 9.5 lbs/gal. If it is necessary to control formation fluids or pressure, the system will be weighted with the addition of brine, and if pressure conditions warrant, barite and/or calcium carbonate will be used as a weighting agent. There will be enough weighting agent on location to increase the entire system to 11.0 ppg MW.
No chromate additives will be used in the mud system on Federal and/or Indian lands without prior BLM approval to ensure adequate protection of fresh water aquifers.

No chemicals subject to reporting under SARA Title III in an amount equal to or greater than 10,000 pounds will be used, produced, stored, transported, or disposed of annually in association with the drilling, testing, or completing of this well. Furthermore, no extremely hazardous substances, as defined in 40 CFR 355, in threshold planning quantities, will be used, produced, stored, transported, or disposed of in association with the drilling, testing, or completing of this well.

Hazardous substances specifically listed by the EPA as a hazardous waste or demonstrating characteristics of a hazardous waste will not be used in drilling, testing, or completion operations.

Ute Energy will visually monitor pit levels and flow from the well during drilling operations.

6. Minimum Specifications for Pressure Control

A 3,000 psi BOP system or better will be used on this well. All equipment will be installed and tested per Onshore Order No. 2.

The configuration is as follows:

- Float in drillstring
- Inside BOP or safety valve
- Safety valve with same pipe threading
- Rotating Head below rotary table
- Fillup line
- 11" Annular Preventer – rated to 3,000 psi minimum
- 11" bore, 4-1/2" pipe ram – rated to 3,000 psi minimum
- 11" bore, Blind Ram – rated to 3,000 psi minimum
- 11" bore Drilling Spool with 2 side outlets (Choke side at 3" minimum & Kill side at 2" minimum)
    - 2 Kill line valves at 2" minimum – one with a check valve

CONFIDENTIAL
Returned Unapproved

Received: May 10, 2013

- Kill line at 2” minimum
- 2 Choke line valves at 3” minimum
- Choke line at 3” minimum
- 2 adjustable chokes on manifold
- Pressure gauge on choke manifold

7. BOPE Test Criteria

A Function Test of the Ram BOP equipment shall be made every trip and annular preventer every week. All required BOP tests and/or drills shall be recorded in the Driller’s Report.

Chart recorders will be used for all pressure tests. Test charts, with individual test results identified, shall be maintained on location while drilling and shall be made available to BLM representatives upon request.

At a minimum, the Annular preventer will be tested to 50% of its rating for ten minutes. All other equipment (Rams, valves, manifold) will be tested at 3,000 psi for 10 minutes with a test plug. If we were to change rams for any reason post drillout we shall test the rams to 70% of surface casing internal yield.

At a minimum, the above pressure tests will be performed when such conditions exist:

- BOP’s are initially installed
- Whenever a seal subject to pressure test is broken
- Following repairs to the BOPs
- Every 30 days

8. Accumulator

The Accumulator will have sufficient capacity to open the hydraulically-controlled choke line valve (HCR), close both rams and annular preventer as well maintain 200 psi above nitrogen precharge of the accumulator without use of accumulator pumps. The fluid reservoir volume will be double the usable volume of the accumulator system. The fluid level will be maintained per manufacturer’s specifications.

The BOP system will have 2 independent power sources to close both rams and annular preventer, while opening HCR. Nitrogen bottles will be 1 source and electric and/or air powered pumps will be the other.

The accumulator precharge will be conducted every 6 months and maintained to be within the specifications of Onshore Order No. 2

A manual locking device or automatic locking device will be installed on both ram preventers and annular preventer.

Remote controls will be readily accessible to the driller and be capable of closing all preventers. Main controls will be available to allow full functioning of all preventers and HCR.

9. Testing, Logging and Coring Programs

The logging program will consist of a Gamma Ray log from TD to base of surface casing @ +/- 1100’. A cement bond log will be run from PBTD to Top of cement. No drill stem testing or coring is planned for this well.

CONFIDENTIAL
Returned Unapproved

Received: May 10, 2013

10. Anticipated Abnormal Pressures or Temperature

No abnormal temperatures or pressures are anticipated. No hydrogen sulfide has been encountered or is known to exist from previous wells drilled to similar depths in this area.

Maximum anticipated bottomhole pressure will be approximately equal to total depth in feet multiplied by a 0.52 psi/ft gradient, and a maximum anticipated surface pressure will be approximately equal to the bottomhole pressure calculated minus the pressure of a partially evacuated hole calculated at a 0.22 psi/foot gradient.

11. Anticipated Starting Date and Duration of Operations

It is anticipated that drilling operations will commence as soon as possible after approval is given and take approximately seven (7) days from spud to rig release and two weeks for completions.

12. Variances Requested from Onshore Order No. 2

1. A diverter is utilized for surface air drilling, rather than a lubricated rotating head.
2. The blooie line is 45 ft from the wellbore rather than 100' and is not anchored down.
3. The blooie line is not equipped with an automatic igniter or continuous pilot light.
4. The compressor is located on the rig itself and not 100 ft from the wellbore.
5. The requirement for an Formation Integrity Test (FIT) or a Leak Off Test (LOT)

CONFIDENTIAL
Returned Unapproved

Received: May 10, 2013

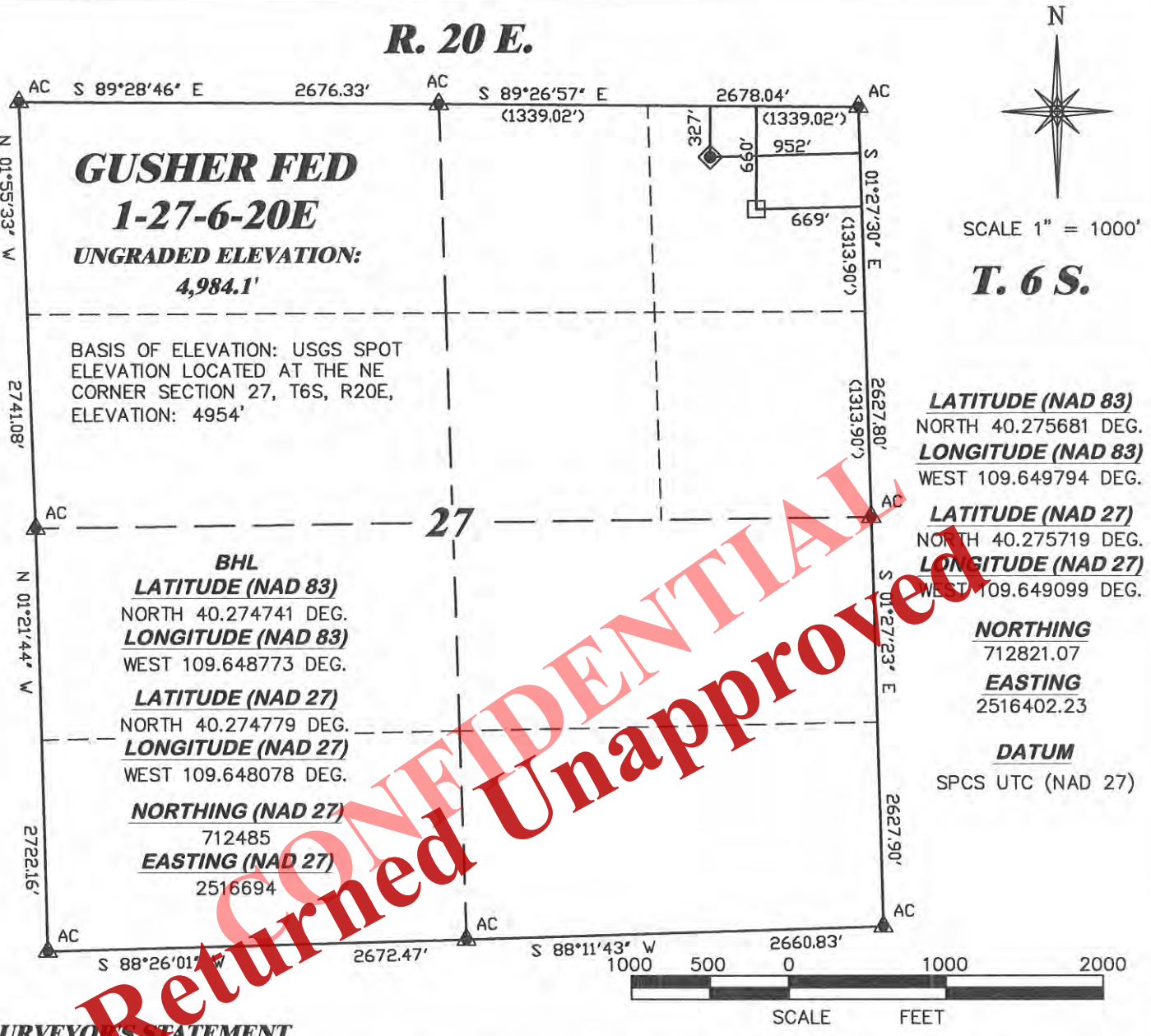

CONFIDENTIAL
Returned Unapproved

SURVEYOR'S STATEMENT

I, MICHAEL C. LOCK, OF ROCK SPRINGS, WYOMING, HEREBY STATE: THIS MAP WAS MADE FROM NOTES TAKEN DURING AN ACTUAL FIELD SURVEY DONE UNDER MY DIRECT SUPERVISION ON MARCH 17, 2012 AND THAT THIS PLAT CORRECTLY SHOWS THE LOCATION OF GUSHER FED 1-27-6-20E AS STAKED ON THE GROUND.

PROFESSIONAL LAND SURVEYOR
PLS 6986593-2201
MICHAEL C. LOCK
STATE OF UTAH

UTAH PLS No. 6986593-2201

LEGEND

- WELL LOCATION
- BOTTOM HOLE LOC. (APPROX)
- FOUND MONUMENT
- PREVIOUSLY FOUND MONUMENT

DRIFFIN & ASSOCIATES, INC.
(307) 362-5028
1414 ELK ST., ROCK SPRINGS, WY 82901

DRAWN: 3/20/12 - RAS	SCALE: 1" = 1000'
REVISED: 3/7/13 - TMH	DRG JOB No. 19114
COMPANY NAME CHANGE	EXHIBIT 1

PLAT OF DRILLING LOCATION FOR CRESCENT POINT ENERGY

327' F/NL & 952' F/EL, NENE, SECTION 27, T. 6 S., R. 20 E., S.L.M. UINTAH COUNTY, UTAH

Received: May 10, 2013

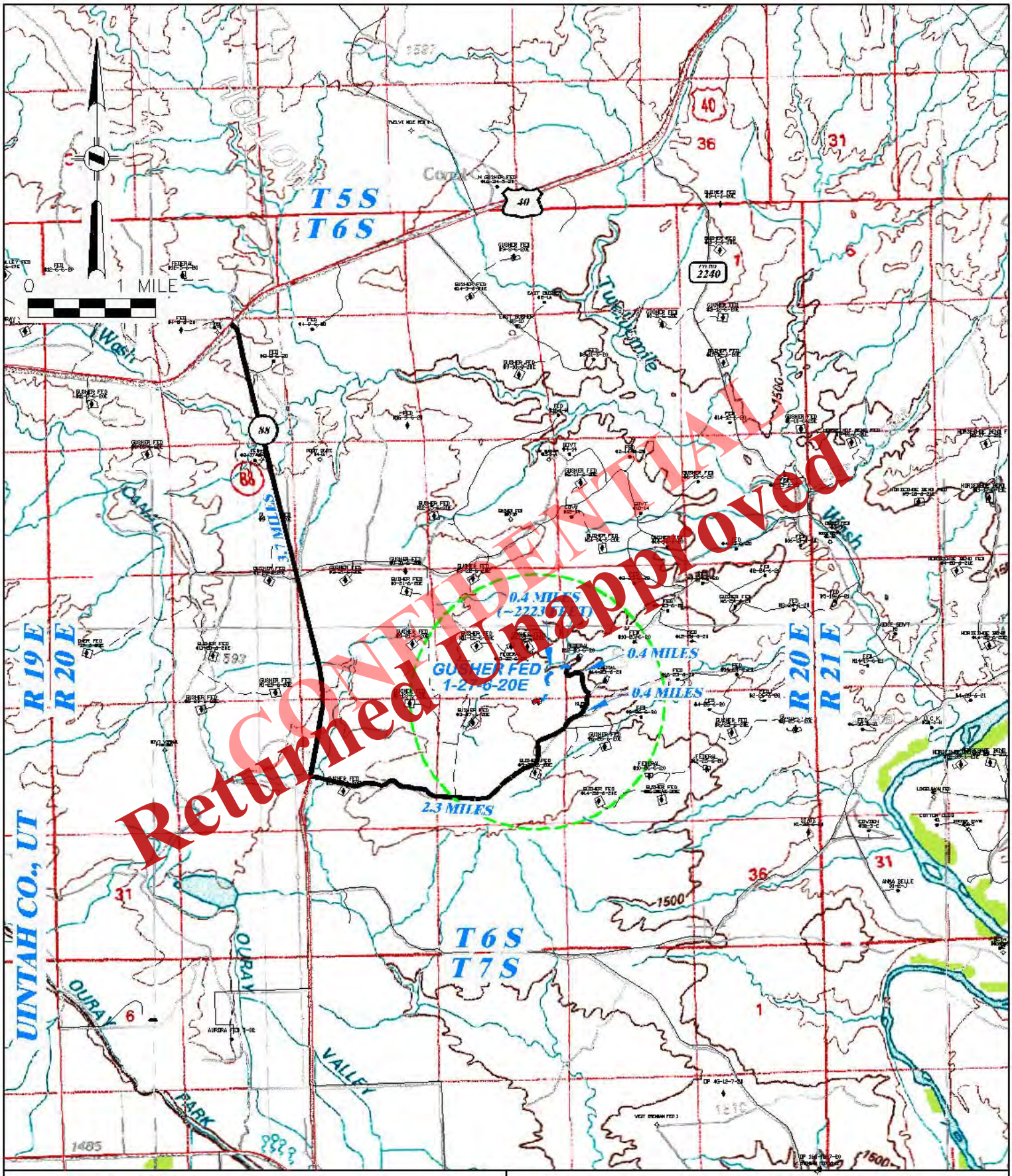

DRG RIFFIN & ASSOCIATES, INC.
(307) 362-5028
1414 ELK ST., ROCK SPRINGS, WY 82901

DRAWN: 3/20/12 - RAS	SCALE: 1" = MILE
REVISED: 3/7/13 - TMH	DRG JOB No. 19114
COMPANY NAME CHANGE	TOPO A

PROPOSED ACCESS FOR CRESCENT POINT ENERGY GUSHER FED 1-27-6-20E SECTION 27, T6S, R20E

PROPOSED ROAD — — — — EXISTING ROAD ————

Received: May 10, 2013

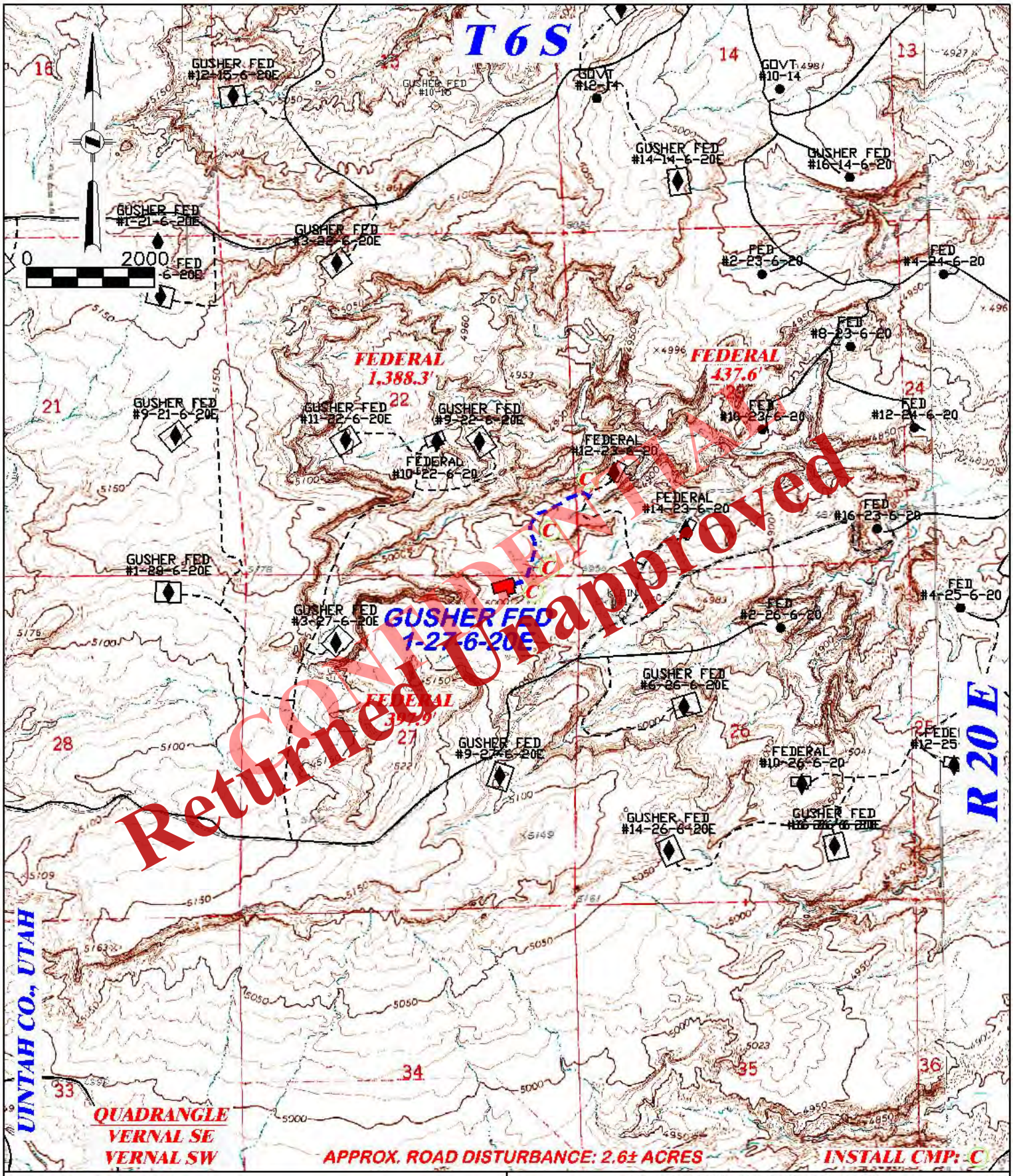

DRG RIFFIN & ASSOCIATES, INC. (307) 362-5028 1414 ELK ST., ROCK SPRINGS, WY 82901		PROPOSED ROAD FOR CRESCENT POINT ENERGY GUSHER FED 1-27-6-20E SECTION 27, T6S, R20E
DRAWN: 3/20/12 - RAS	SCALE: 1" = 2000'	
REVISED: 3/7/13 - TMH	DRG JOB No. 19114	TOTAL PROPOSED LENGTH: 2,223.8'±
COMPANY NAME CHANGE	TOPO B	PROPOSED ROAD - - - - - - - EXISTING ROAD ———

Received: May 10, 2013

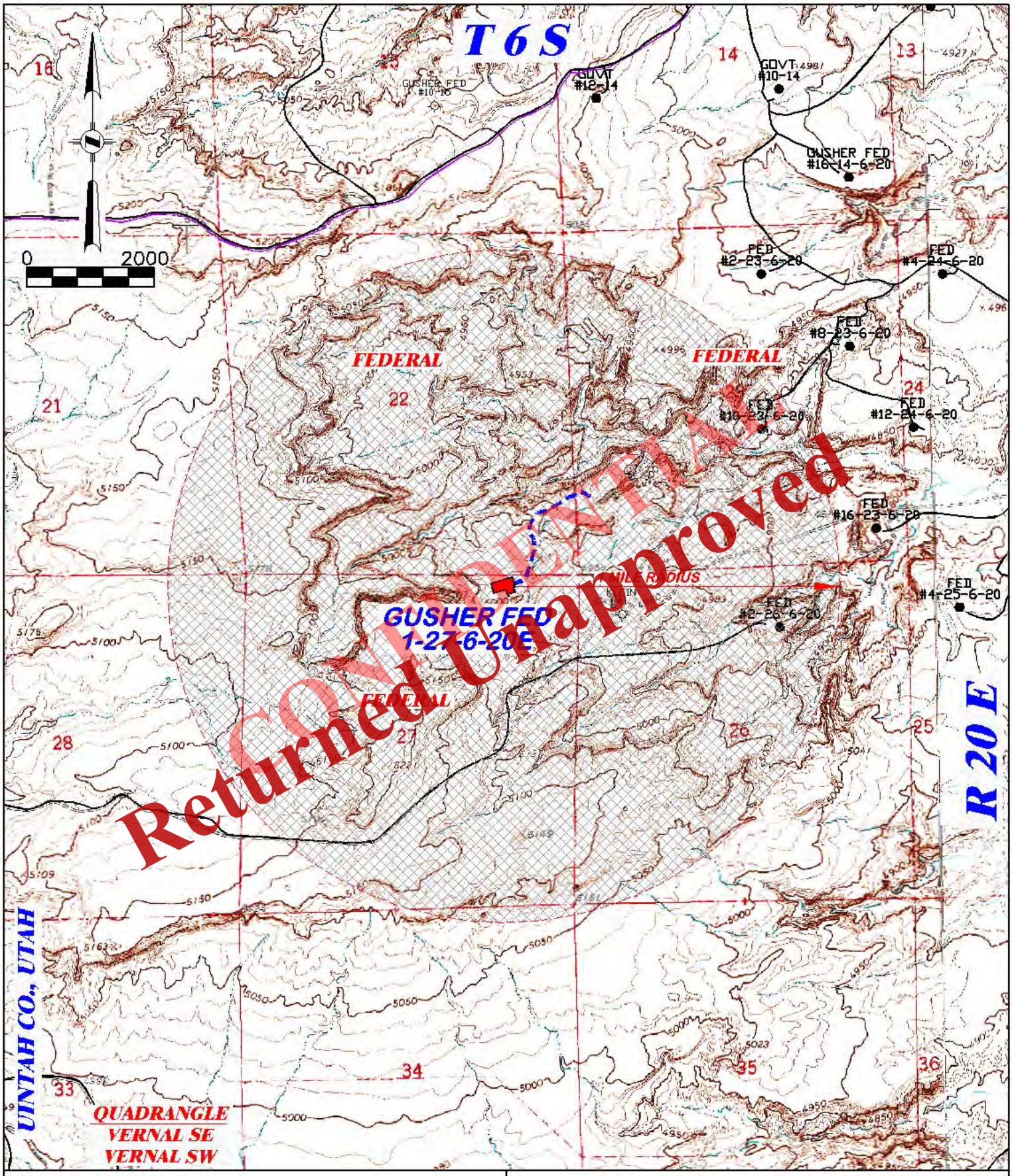

DRG RIFFIN & ASSOCIATES, INC.
(307) 362-5028
1414 ELK ST., ROCK SPRINGS, WY 82901

DRAWN: 3/20/12 - RAS	SCALE: 1" = 2000'
REVISED: 3/7/13 - TMH	DRG JOB No. 19114
COMPANY NAME CHANGE	TOPO C

ONE MILE RADIUS FOR CRESCENT POINT ENERGY GUSHER FED 1-27-6-20E SECTION 27, T6S, R20E

PROPOSED ROAD - - - - - - - EXISTING ROAD ———

Received: May 10, 2013

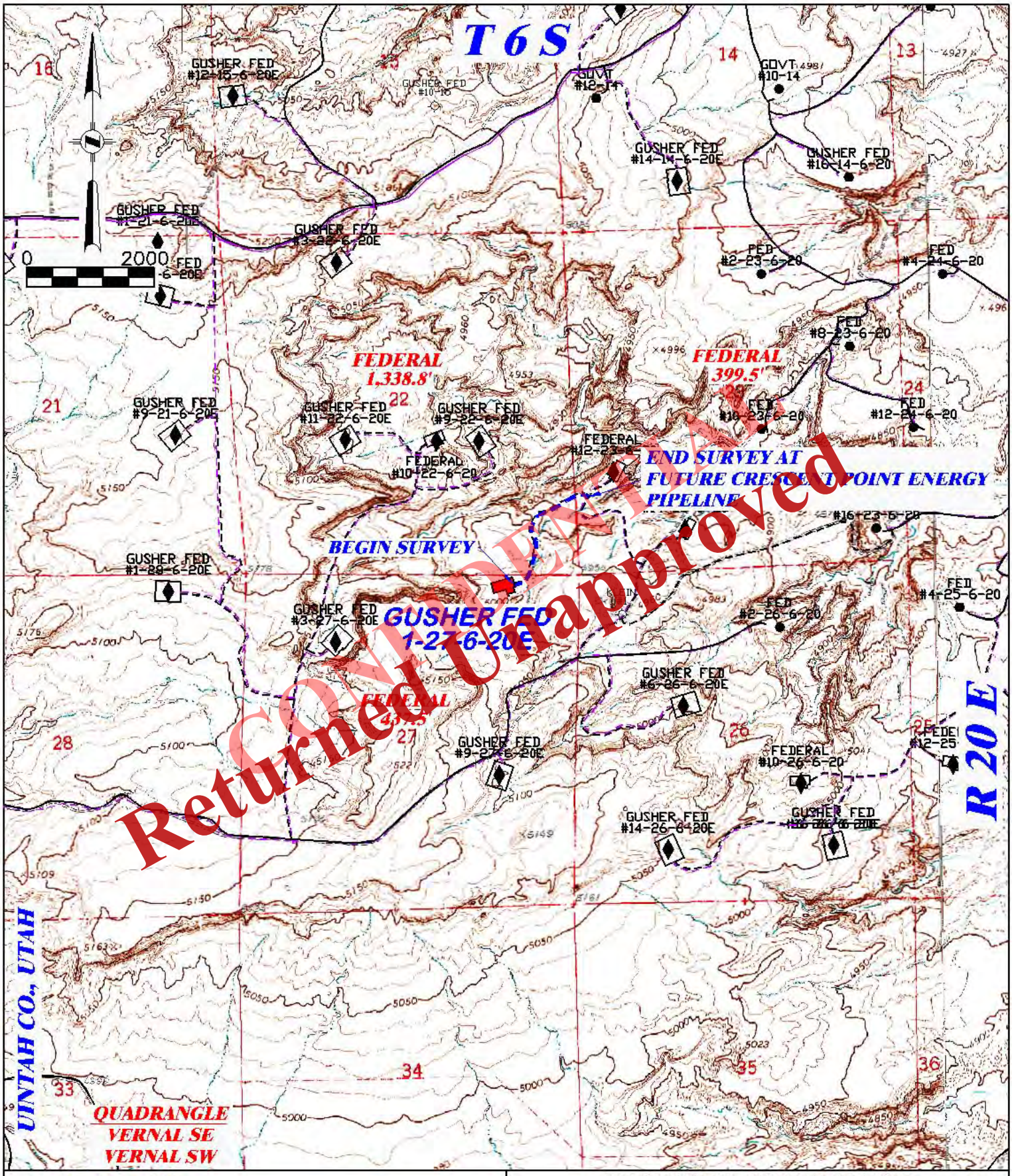

DRG RIFFIN & ASSOCIATES, INC.
(307) 362-5028
1414 ELK ST., ROCK SPRINGS, WY 82901

PROPOSED PIPELINE FOR CRESCENT POINT ENERGY GUSHER FED 1-27-6-20E SECTION 27, T6S, R20E

DRAWN: 3/20/12 - RAS	SCALE: 1" = 2000'		
REVISED: 3/7/13 - TMH	DRG JOB No. 19114	TOTAL PROPOSED LENGTH: 2,175.8'±	
COMPANY NAME CHANGE	TOPO D	PROPOSED PIPELINE - - - - -	EXISTING ROAD ———

Received: May 10, 2013

Archer

Ute Energy, LLC

Uintah Co., UT (UTC 27)
Sec.27-T6S-R20E
Gusher Fed 1-27-6-20E

Wellbore #1

Plan: Design #1

CONFIDENTIAL
Returned Unapproved

Standard Planning Report

18 April, 2012

Received: May 10, 2013

Project: Uintah Co., UT (UTC 27)
Site: Sec.27-T6S-R20E
Well: Gusher Fed 1-27-6-20E
Wellbore: Wellbore #1
Design: Design #1
Latitude: 40° 16' 32.588 N
Longitude: 109° 38' 56.755 W
Ground Level: 4954.00
WELL @ 4954.00usft (Original Well Elev)

Archer

PROJECT DETAILS: Uintah Co., UT (UTC 27)

Geodetic System: US State Plane 1927 (Exact solution)
Datum: NAD 1927 (NADCON CONUS)
Ellipsoid: Clarke 1866
Zone: Utah Central 4302

System Datum: Mean Sea Level

REFERENCE INFORMATION

Co-ordinate (N/E) Reference: Well Gusher Fed 1-27-6-20E, True North
Vertical (TVD) Reference: WELL @ 4954.00usft (Original Well Elev)
Section (VS) Reference: Slot - (0.00N, 0.00E)
Measured Depth Reference: WELL @ 4954.00usft (Original Well Elev)
Calculation Method: Minimum Curvature

WELL DETAILS: Gusher Fed 1-27-6-20E

Ground Level: 4954.00

+N/-S	+E/-W	Northing	Easting	Latitude	Longitude	Slot
0.00	0.00	712821.070	2516402.230	40° 16' 32.588 N	109° 38' 56.755 W	

WELLBORE TARGET DETAILS (MAP CO-ORDINATES AND LAT/LONG)

Name	TVD	+N/-S	+E/-W	Northing	Easting	Latitude	Longitude	Shape
GF 1-27-6-20E PBHL	10000.00	-342.04	284.75	712485.000	2516694.000	40° 16' 29.208 N	109° 38' 53.081 W	Point

SECTION DETAILS

MD	Inc	Azi	TVD	+N/-S	+E/-W	Dleg	TFace	VSect	Annotation
0.00	0.00	0.00	0.00	0.00	0.00	0.00	0.00	0.00	
1000.00	0.00	0.00	1000.00	0.00	0.00	0.00	0.00	0.00	Start Build 1.00
1287.69	2.88	140.22	1287.57	-5.55	4.62	1.00	140.22	7.22	Start 8723.42 hold at 1287.69 MD
10011.12	2.88	140.22	10000.00	-342.04	284.75	0.00	0.00	445.05	TD at 10011.12

FORMATION TOP DETAILS

No formation data is available

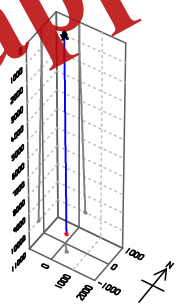

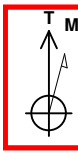

Azimuths to True North
Magnetic North: 11.07°

Magnetic Field
Strength: 52374.1snT
Dip Angle: 66.04°
Date: 2012/04/18
Model: IGRF2010

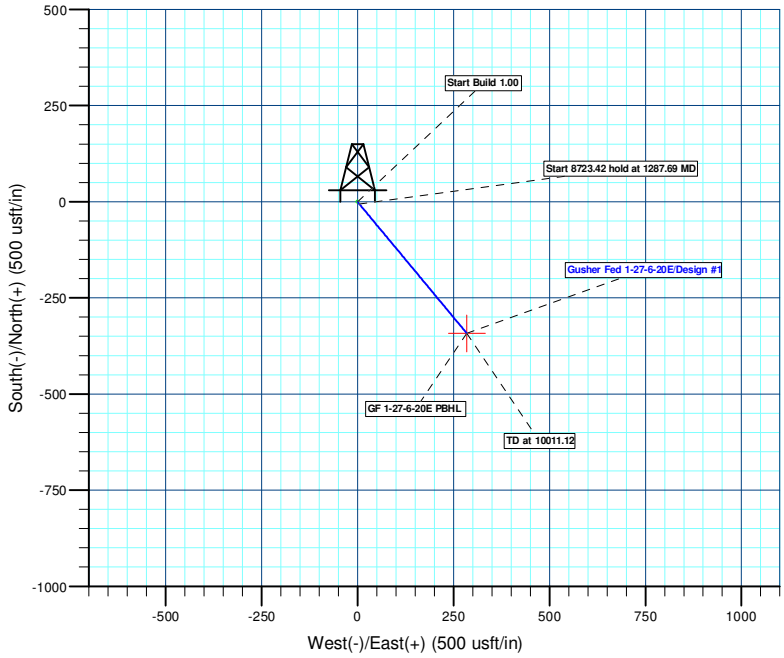

Plan: Design #1 (Gusher Fed 1-27-6-20E/Wellbore #1)

Created By: Dusty Moyer Date: 11:47, April 18 2012

CONFIDENTIAL
Returned Unapproved
Received: May 10, 2013

Database:	EDMDBBW	**Local Co-ordinate Reference:**	Well Gusher Fed 1-27-6-20E
Company:	Ute Energy, LLC	**TVD Reference:**	WELL @ 4954.00usft (Original Well Elev)
Project:	Uintah Co., UT (UTC 27)	**MD Reference:**	WELL @ 4954.00usft (Original Well Elev)
Site:	Sec.27-T6S-R20E	**North Reference:**	True
Well:	Gusher Fed 1-27-6-20E	**Survey Calculation Method:**	Minimum Curvature
Wellbore:	Wellbore #1		
Design:	Design #1		

Project Uintah Co., UT (UTC 27)

Map System:	US State Plane 1927 (Exact solution)	**System Datum:**	Mean Sea Level
Geo Datum:	NAD 1927 (NADCON CONUS)		
Map Zone:	Utah Central 4302		

Site Sec.27-T6S-R20E

Site Position:		**Northing:**	712,821.070 usft	**Latitude:**	40° 16' 32.588 N
From:	Map	**Easting:**	2,516,402.230 usft	**Longitude:**	109° 38' 56.755 W
Position Uncertainty:	0.00 usft	**Slot Radius:**	13-3/16"	**Grid Convergence:**	1.19 °

Well Gusher Fed 1-27-6-20E

Well Position	**+N/-S**	0.00 usft	**Northing:**	712,821.070 usft	**Latitude:**	40° 16' 32.588 N
	+E/-W	0.00 usft	**Easting:**	2,516,402.230 usft	**Longitude:**	109° 38' 56.755 W
Position Uncertainty		0.00 usft	**Wellhead Elevation:**	usft	**Ground Level:**	4,954.00 usft

Wellbore Wellbore #1

Magnetics	Model Name	Sample Date	Declination (°)	Dip Angle (°)	Field Strength (nT)
	IGRF2010	2012/04/18	11.07	66.04	52,374

Design Design #1

Audit Notes:

Version:	**Phase:** PLAN	**Tie On Depth:**	0.00

Vertical Section:	Depth From (TVD) (usft)	+N/-S (usft)	+E/-W (usft)	Direction (°)
	0.00	0.00	0.00	140.22

Plan Sections

Measured Depth (usft)	Inclination (°)	Azimuth (°)	Vertical Depth (usft)	+N/-S (usft)	+E/-W (usft)	Dogleg Rate (°/100usft)	Build Rate (°/100usft)	Turn Rate (°/100usft)	TFO (°)	Target
0.00	0.00	0.00	0.00	0.00	0.00	0.00	0.00	0.00	0.00	
1,000.00	0.00	0.00	1,000.00	0.00	0.00	0.00	0.00	0.00	0.00	
1,287.69	2.88	140.22	1,287.57	-5.55	4.62	1.00	1.00	0.00	140.22	
10,011.12	2.88	140.22	10,000.00	-342.04	284.75	0.00	0.00	0.00	0.00	GF 1-27-6-20E PBHL

CONFIDENTIAL
Returned Unapproved

Received: May 10, 2013

Database:	EDMDBBW	**Local Co-ordinate Reference:**	Well Gusher Fed 1-27-6-20E
Company:	Ute Energy, LLC	**TVD Reference:**	WELL @ 4954.00usft (Original Well Elev)
Project:	Uintah Co., UT (UTC 27)	**MD Reference:**	WELL @ 4954.00usft (Original Well Elev)
Site:	Sec.27-T6S-R20E	**North Reference:**	True
Well:	Gusher Fed 1-27-6-20E	**Survey Calculation Method:**	Minimum Curvature
Wellbore:	Wellbore #1		
Design:	Design #1		

Planned Survey

Measured Depth (usft)	Inclination (°)	Azimuth (°)	Vertical Depth (usft)	+N/-S (usft)	+E/-W (usft)	Vertical Section (usft)	Dogleg Rate (°/100usft)	Build Rate (°/100usft)	Turn Rate (°/100usft)
0.00	0.00	0.00	0.00	0.00	0.00	0.00	0.00	0.00	0.00
100.00	0.00	0.00	100.00	0.00	0.00	0.00	0.00	0.00	0.00
200.00	0.00	0.00	200.00	0.00	0.00	0.00	0.00	0.00	0.00
300.00	0.00	0.00	300.00	0.00	0.00	0.00	0.00	0.00	0.00
400.00	0.00	0.00	400.00	0.00	0.00	0.00	0.00	0.00	0.00
500.00	0.00	0.00	500.00	0.00	0.00	0.00	0.00	0.00	0.00
600.00	0.00	0.00	600.00	0.00	0.00	0.00	0.00	0.00	0.00
700.00	0.00	0.00	700.00	0.00	0.00	0.00	0.00	0.00	0.00
800.00	0.00	0.00	800.00	0.00	0.00	0.00	0.00	0.00	0.00
900.00	0.00	0.00	900.00	0.00	0.00	0.00	0.00	0.00	0.00
Start Build 1.00									
1,000.00	0.00	0.00	1,000.00	0.00	0.00	0.00	0.00	0.00	0.00
1,100.00	1.00	140.22	1,099.99	-0.67	0.56	0.87	1.00	1.00	0.00
1,200.00	2.00	140.22	1,199.96	-2.68	2.23	3.49	1.00	1.00	0.00
Start 8723.42 hold at 1287.69 MD									
1,287.69	2.88	140.22	1,287.57	-5.55	4.62	7.22	1.00	1.00	0.00
1,300.00	2.88	140.22	1,299.86	-6.02	5.02	7.84	0.00	0.00	0.00
1,400.00	2.88	140.22	1,399.74	-9.88	8.23	12.86	0.00	0.00	0.00
1,500.00	2.88	140.22	1,499.61	-13.74	11.44	17.88	0.00	0.00	0.00
1,600.00	2.88	140.22	1,599.49	-17.60	14.65	22.90	0.00	0.00	0.00
1,700.00	2.88	140.22	1,699.36	-21.45	17.86	27.92	0.00	0.00	0.00
1,800.00	2.88	140.22	1,799.23	-25.31	21.07	32.93	0.00	0.00	0.00
1,900.00	2.88	140.22	1,899.11	-29.17	24.28	37.95	0.00	0.00	0.00
2,000.00	2.88	140.22	1,998.98	-33.03	27.49	42.97	0.00	0.00	0.00
2,100.00	2.88	140.22	2,098.86	-36.88	30.71	47.99	0.00	0.00	0.00
2,200.00	2.88	140.22	2,198.73	-40.74	33.92	53.01	0.00	0.00	0.00
2,300.00	2.88	140.22	2,298.60	-44.60	37.13	58.03	0.00	0.00	0.00
2,400.00	2.88	140.22	2,398.48	-48.45	40.34	63.05	0.00	0.00	0.00
2,500.00	2.88	140.22	2,498.35	-52.31	43.55	68.07	0.00	0.00	0.00
2,600.00	2.88	140.22	2,598.23	-56.17	46.76	73.09	0.00	0.00	0.00
2,700.00	2.88	140.22	2,698.10	-60.03	49.97	78.11	0.00	0.00	0.00
2,800.00	2.88	140.22	2,797.97	-63.88	53.18	83.12	0.00	0.00	0.00
2,900.00	2.88	140.22	2,897.85	-67.74	56.40	88.14	0.00	0.00	0.00
3,000.00	2.88	140.22	2,997.72	-71.60	59.61	93.16	0.00	0.00	0.00
3,100.00	2.88	140.22	3,097.60	-75.46	62.82	98.18	0.00	0.00	0.00
3,200.00	2.88	140.22	3,197.47	-79.31	66.03	103.20	0.00	0.00	0.00
3,300.00	2.88	140.22	3,297.34	-83.17	69.24	108.22	0.00	0.00	0.00
3,400.00	2.88	140.22	3,397.22	-87.03	72.45	113.24	0.00	0.00	0.00
3,500.00	2.88	140.22	3,497.09	-90.88	75.66	118.26	0.00	0.00	0.00
3,600.00	2.88	140.22	3,596.96	-94.74	78.87	123.28	0.00	0.00	0.00
3,700.00	2.88	140.22	3,696.84	-98.60	82.09	128.30	0.00	0.00	0.00
3,800.00	2.88	140.22	3,796.71	-102.46	85.30	133.32	0.00	0.00	0.00
3,900.00	2.88	140.22	3,896.59	-106.31	88.51	138.33	0.00	0.00	0.00
4,000.00	2.88	140.22	3,996.46	-110.17	91.72	143.35	0.00	0.00	0.00
4,100.00	2.88	140.22	4,096.33	-114.03	94.93	148.37	0.00	0.00	0.00
4,200.00	2.88	140.22	4,196.21	-117.89	98.14	153.39	0.00	0.00	0.00
4,300.00	2.88	140.22	4,296.08	-121.74	101.35	158.41	0.00	0.00	0.00
4,400.00	2.88	140.22	4,395.96	-125.60	104.57	163.43	0.00	0.00	0.00
4,500.00	2.88	140.22	4,495.83	-129.46	107.78	168.45	0.00	0.00	0.00
4,600.00	2.88	140.22	4,595.70	-133.31	110.99	173.47	0.00	0.00	0.00
4,700.00	2.88	140.22	4,695.58	-137.17	114.20	178.49	0.00	0.00	0.00
4,800.00	2.88	140.22	4,795.45	-141.03	117.41	183.51	0.00	0.00	0.00
4,900.00	2.88	140.22	4,895.33	-144.89	120.62	188.52	0.00	0.00	0.00
5,000.00	2.88	140.22	4,995.20	-148.74	123.83	193.54	0.00	0.00	0.00

CONFIDENTIAL
Returned Unapproved

Received: May 10, 2013

Database:	EDMDBBW	**Local Co-ordinate Reference:**	Well Gusher Fed 1-27-6-20E
Company:	Ute Energy, LLC	**TVD Reference:**	WELL @ 4954.00usft (Original Well Elev)
Project:	Uintah Co., UT (UTC 27)	**MD Reference:**	WELL @ 4954.00usft (Original Well Elev)
Site:	Sec.27-T6S-R20E	**North Reference:**	True
Well:	Gusher Fed 1-27-6-20E	**Survey Calculation Method:**	Minimum Curvature
Wellbore:	Wellbore #1		
Design:	Design #1		

Planned Survey

Measured Depth (usft)	Inclination (°)	Azimuth (°)	Vertical Depth (usft)	+N/-S (usft)	+E/-W (usft)	Vertical Section (usft)	Dogleg Rate (°/100usft)	Build Rate (°/100usft)	Turn Rate (°/100usft)
5,100.00	2.88	140.22	5,095.07	-152.60	127.04	198.56	0.00	0.00	0.00
5,200.00	2.88	140.22	5,194.95	-156.46	130.26	203.58	0.00	0.00	0.00
5,300.00	2.88	140.22	5,294.82	-160.32	133.47	208.60	0.00	0.00	0.00
5,400.00	2.88	140.22	5,394.70	-164.17	136.68	213.62	0.00	0.00	0.00
5,500.00	2.88	140.22	5,494.57	-168.03	139.89	218.64	0.00	0.00	0.00
5,600.00	2.88	140.22	5,594.44	-171.89	143.10	223.66	0.00	0.00	0.00
5,700.00	2.88	140.22	5,694.32	-175.74	146.31	228.68	0.00	0.00	0.00
5,800.00	2.88	140.22	5,794.19	-179.60	149.52	233.70	0.00	0.00	0.00
5,900.00	2.88	140.22	5,894.07	-183.46	152.73	238.71	0.00	0.00	0.00
6,000.00	2.88	140.22	5,993.94	-187.32	155.95	243.73	0.00	0.00	0.00
6,100.00	2.88	140.22	6,093.81	-191.17	159.16	248.75	0.00	0.00	0.00
6,200.00	2.88	140.22	6,193.69	-195.03	162.37	253.77	0.00	0.00	0.00
6,300.00	2.88	140.22	6,293.56	-198.89	165.58	258.79	0.00	0.00	0.00
6,400.00	2.88	140.22	6,393.44	-202.75	168.79	263.81	0.00	0.00	0.00
6,500.00	2.88	140.22	6,493.31	-206.60	172.00	268.83	0.00	0.00	0.00
6,600.00	2.88	140.22	6,593.18	-210.46	175.21	273.85	0.00	0.00	0.00
6,700.00	2.88	140.22	6,693.06	-214.32	178.42	278.87	0.00	0.00	0.00
6,800.00	2.88	140.22	6,792.93	-218.17	181.64	283.89	0.00	0.00	0.00
6,900.00	2.88	140.22	6,892.81	-222.03	184.85	288.91	0.00	0.00	0.00
7,000.00	2.88	140.22	6,992.68	-225.89	188.06	293.92	0.00	0.00	0.00
7,100.00	2.88	140.22	7,092.55	-229.75	191.27	298.94	0.00	0.00	0.00
7,200.00	2.88	140.22	7,192.43	-233.60	194.48	303.96	0.00	0.00	0.00
7,300.00	2.88	140.22	7,292.30	-237.46	197.69	308.98	0.00	0.00	0.00
7,400.00	2.88	140.22	7,392.18	-241.32	200.90	314.00	0.00	0.00	0.00
7,500.00	2.88	140.22	7,492.05	-245.17	204.11	319.02	0.00	0.00	0.00
7,600.00	2.88	140.22	7,591.92	-249.03	207.33	324.04	0.00	0.00	0.00
7,700.00	2.88	140.22	7,691.80	-252.89	210.54	329.06	0.00	0.00	0.00
7,800.00	2.88	140.22	7,791.67	-256.75	213.75	334.08	0.00	0.00	0.00
7,900.00	2.88	140.22	7,891.55	-260.60	216.96	339.10	0.00	0.00	0.00
8,000.00	2.88	140.22	7,991.42	-264.46	220.17	344.11	0.00	0.00	0.00
8,100.00	2.88	140.22	8,091.29	-268.32	223.38	349.13	0.00	0.00	0.00
8,200.00	2.88	140.22	8,191.17	-272.18	226.59	354.15	0.00	0.00	0.00
8,300.00	2.88	140.22	8,291.04	-276.03	229.80	359.17	0.00	0.00	0.00
8,400.00	2.88	140.22	8,390.92	-279.89	233.02	364.19	0.00	0.00	0.00
8,500.00	2.88	140.22	8,490.79	-283.75	236.23	369.21	0.00	0.00	0.00
8,600.00	2.88	140.22	8,590.66	-287.60	239.44	374.23	0.00	0.00	0.00
8,700.00	2.88	140.22	8,690.54	-291.46	242.65	379.25	0.00	0.00	0.00
8,800.00	2.88	140.22	8,790.41	-295.32	245.86	384.27	0.00	0.00	0.00
8,900.00	2.88	140.22	8,890.29	-299.18	249.07	389.29	0.00	0.00	0.00
9,000.00	2.88	140.22	8,990.16	-303.03	252.28	394.31	0.00	0.00	0.00
9,100.00	2.88	140.22	9,090.03	-306.89	255.50	399.32	0.00	0.00	0.00
9,200.00	2.88	140.22	9,189.91	-310.75	258.71	404.34	0.00	0.00	0.00
9,300.00	2.88	140.22	9,289.78	-314.61	261.92	409.36	0.00	0.00	0.00
9,400.00	2.88	140.22	9,389.65	-318.46	265.13	414.38	0.00	0.00	0.00
9,500.00	2.88	140.22	9,489.53	-322.32	268.34	419.40	0.00	0.00	0.00
9,600.00	2.88	140.22	9,589.40	-326.18	271.55	424.42	0.00	0.00	0.00
9,700.00	2.88	140.22	9,689.28	-330.03	274.76	429.44	0.00	0.00	0.00
9,800.00	2.88	140.22	9,789.15	-333.89	277.97	434.46	0.00	0.00	0.00
9,900.00	2.88	140.22	9,889.02	-337.75	281.19	439.48	0.00	0.00	0.00
10,000.00	2.88	140.22	9,988.90	-341.61	284.40	444.50	0.00	0.00	0.00
TD at 10011.12									
10,011.12	2.88	140.22	10,000.00	-342.04	284.75	445.05	0.00	0.00	0.00

CONFIDENTIAL
Returned Unapproved

Received: May 10, 2013

Database:	EDMDBBW	**Local Co-ordinate Reference:**	Well Gusher Fed 1-27-6-20E
Company:	Ute Energy, LLC	**TVD Reference:**	WELL @ 4954.00usft (Original Well Elev)
Project:	Uintah Co., UT (UTC 27)	**MD Reference:**	WELL @ 4954.00usft (Original Well Elev)
Site:	Sec.27-T6S-R20E	**North Reference:**	True
Well:	Gusher Fed 1-27-6-20E	**Survey Calculation Method:**	Minimum Curvature
Wellbore:	Wellbore #1		
Design:	Design #1		

Design Targets

Target Name - hit/miss target - Shape	Dip Angle (°)	Dip Dir. (°)	TVD (usft)	+N/-S (usft)	+E/-W (usft)	Northing (usft)	Easting (usft)	Latitude	Longitude
GF 1-27-6-20E PBHL - plan hits target center - Point	0.00	0.00	10,000.00	-342.04	284.75	712,485.000	2,516,694.000	40° 16' 29.208 N	109° 38' 53.081 W

Plan Annotations

Measured Depth (usft)	Vertical Depth (usft)	Local Coordinates +N/-S (usft)	Local Coordinates +E/-W (usft)	Comment
1,000.00	1,000.00	0.00	0.00	Start Build 1.00
1,287.69	1,287.57	-5.55	4.62	Start 8723.42 hold at 1287.69 MD
10,011.12	10,000.00	-342.04	284.75	TD at 10011.12

CONFIDENTIAL
Returned Unapproved

Received: May 10, 2013

BOP Equipment

3000psi WP

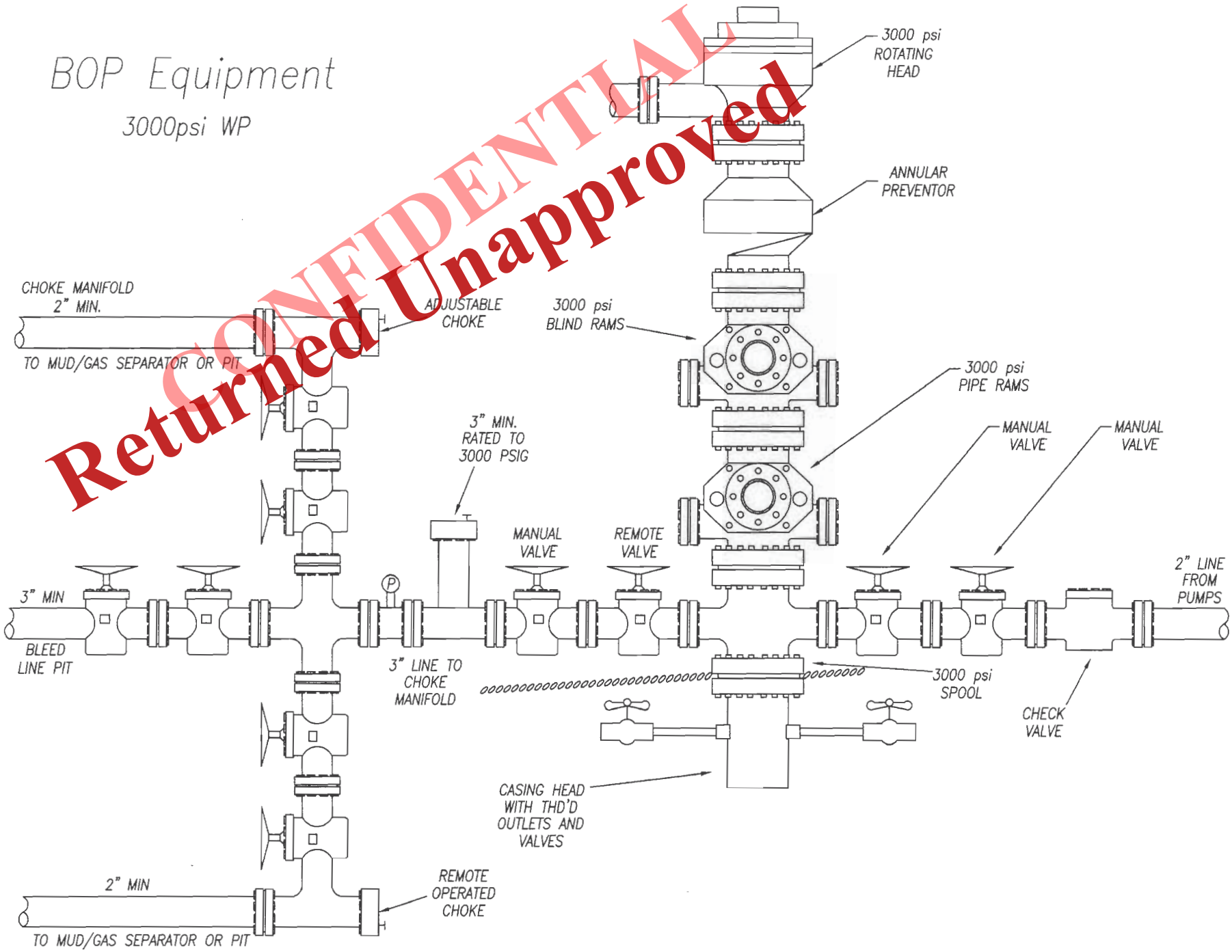

CONFIDENTIAL
Returned Unapproved

Received: May 10, 2013

Star Point Enterprises, Inc.

2580 Creekview Road
Moab, Utah 84532
435/719-2018

May 10, 2013

Mrs. Diana Mason
State of Utah
Division of Oil Gas and Mining
P.O. Box 145801
Salt Lake City, Utah 84114-5801

RE: Request for Exception to Spacing – Crescent Point Energy U.S. Corp. –
Gusher Fed 1-27-6-2-E
Surface Location: 327' FNL & 952' FEL, NE/4 NE/4, Section 27, T6S, R20E,
Target Location: 660' FNL & 669' FEL, NE/4 NE/4, Section 27, T6S, R20E,
SLB&M, Uintah County, Utah

Dear Diana:

Crescent Point Energy U.S. Corp. respectfully submits this request for exception to spacing (R649-3-11) based on topography since the well is located less than 460 feet to the drilling unit boundary. Crescent Point Energy U.S. Corp. is the only owner and operator within 460 feet of the surface and target location, as well as all points along the intended well bore path, and neither the surface nor target locations are within 460 feet of any uncommitted tracts or a unit boundary.

Thank you very much for your timely consideration of this application. Please feel free to contact Lori Browne at 720-880-3631 or myself should you have any questions or need additional information.

Sincerely,

Don Hamilton
Agent for Crescent Point Energy U.S. Corp.

cc: Lori Browne, Crescent Point Energy U.S. Corp.

CONFIDENTIAL
Returned Unapproved

Received: May 10, 2013

APPROXIMATE DISTURBANCE AREA: 2.8 ACRES±
4% GRADE OF A NORTHERLY SLOPE
UNGRADED ELEVATION: 4984.1'
FINISHED ELEVATION: 4982.4'

PROPOSED ACCESS
PROPOSED PIPELINE
EXCESS MATERIAL
RESERVE PIT
100' X 60' X 12'
7,224 Bbls
TOPSOIL PILE
FLARE PIT
APPROX. DISTURBANCE BOUNDARY
S 73°35'21" W
S 40°57'14" E
445' TO BHL
STA 3+50
STA 2+75
STA 2+12
STA 0+00
FILL
CUT
DRAINAGE
CONSTRUCT DIVERSION DITCH
120'
30'
77'
138'
212'
350'
200'
105'
100'
60'
107'
4985
4982.4
4980
4975
4990
4995
5000
5005
5010

CONFIDENTIAL
Returned Unapproved

BEFORE DIGGING
CALL FOR
UTILITY LINE LOCATION

NOTE: THE EARTH QUANTITIES ON THIS DRAWING ARE ESTIMATED AND THE USE OF THIS IS AT THE RESPONSIBILITY OF THE USER.

60 0 60
SCALE FEET

DRG RIFFIN & ASSOCIATES, INC.
(307) 362-5028
1414 ELK ST., ROCK SPRINGS, WY 82901

DRAWN: 3/20/12 - RAS	SCALE: 1" = 60'
REVISED: 3/7/13 - TMH	DRG JOB No. 19114
COMPANY NAME CHANGE	FIGURE #1

CRESCENT POINT ENERGY
GUSHER FED 1-27-6-20E
SECTION 27, T6S, R20E

UNGRADED ELEVATION: 4984.1'
FINISHED ELEVATION: 4982.4'

Received: May 10, 2013

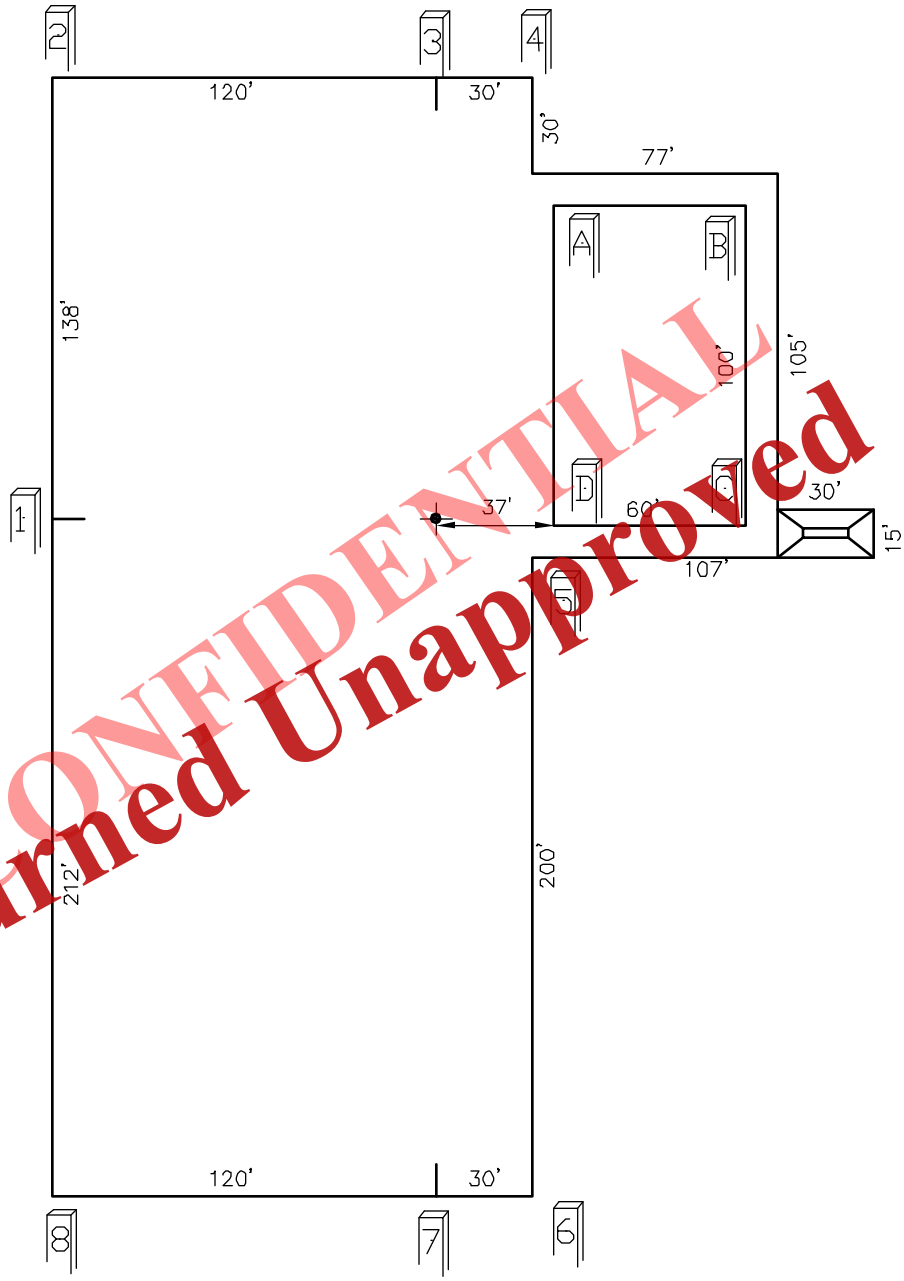

CONFIDENTIAL
Returned Unapproved

DRIFFIN & ASSOCIATES, INC. (307) 362-5028 1414 ELK ST., ROCK SPRINGS, WY 82901	**PAD LAYOUT** **CRESCENT POINT ENERGY** **GUSHER FED 1-27-6-20E** **SECTION 27, T6S, R20E**
DRAWN: 3/20/12 - RAS	SCALE: 1" = 60'
REVISED: 3/7/13 - TMH	DRG JOB No. 19114
COMPANY NAME CHANGE	FIGURE #1A
	UNGRADED ELEVATION: 4984.1' FINISHED ELEVATION: 4982.4'

Received: May 10, 2013

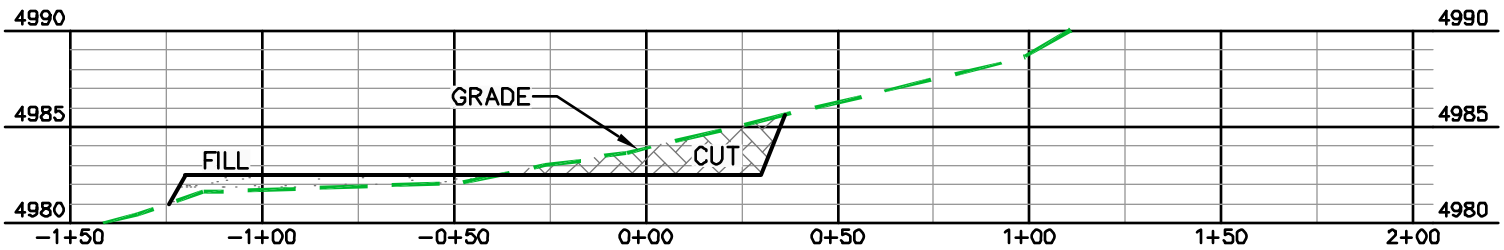

STA 3+50

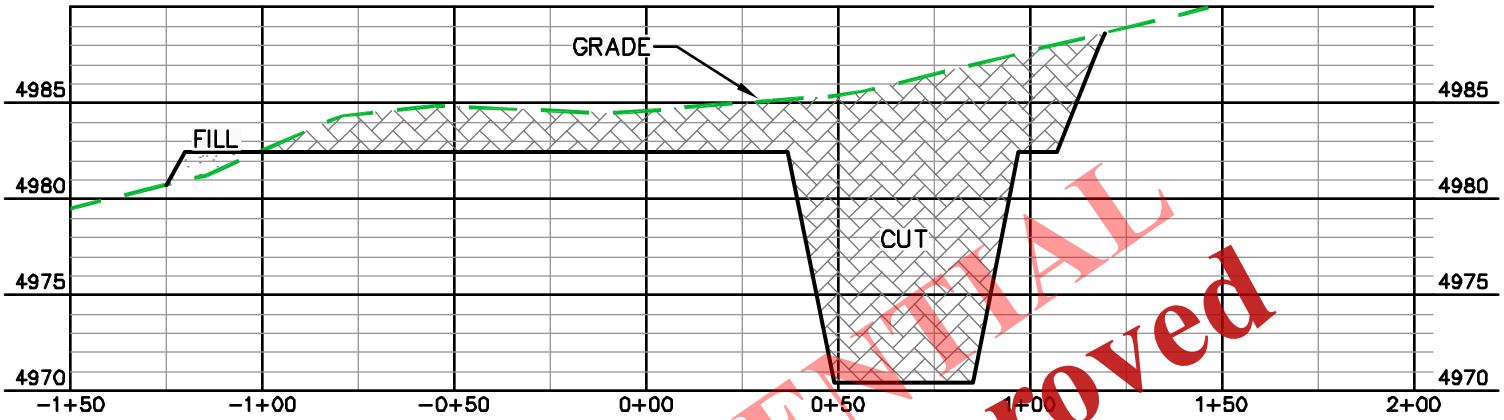

STA 2+75

CONFIDENTIAL
Returned Unapproved

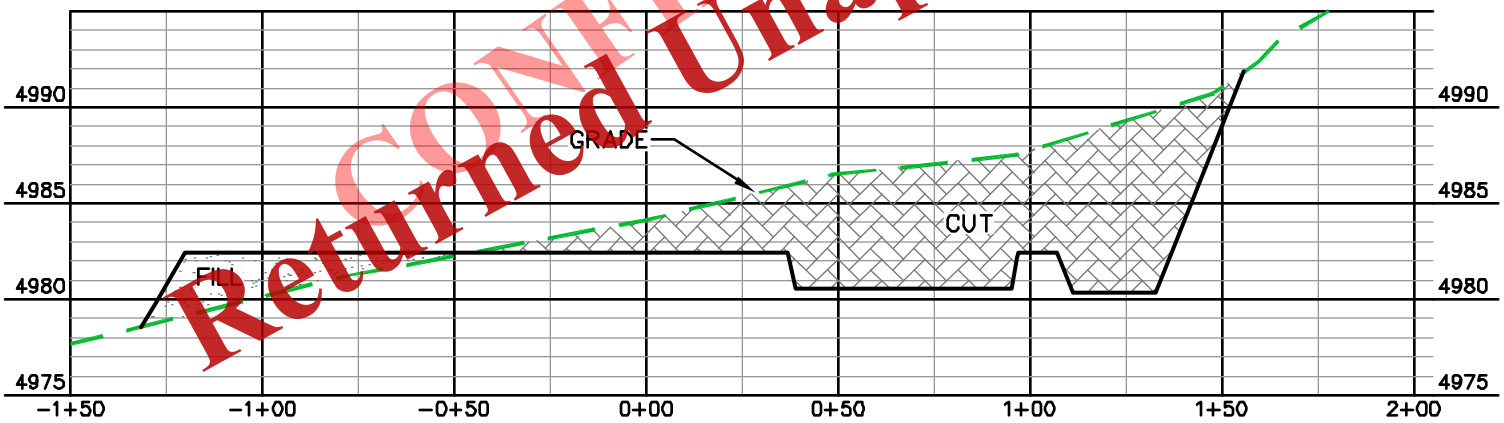

STA 2+12

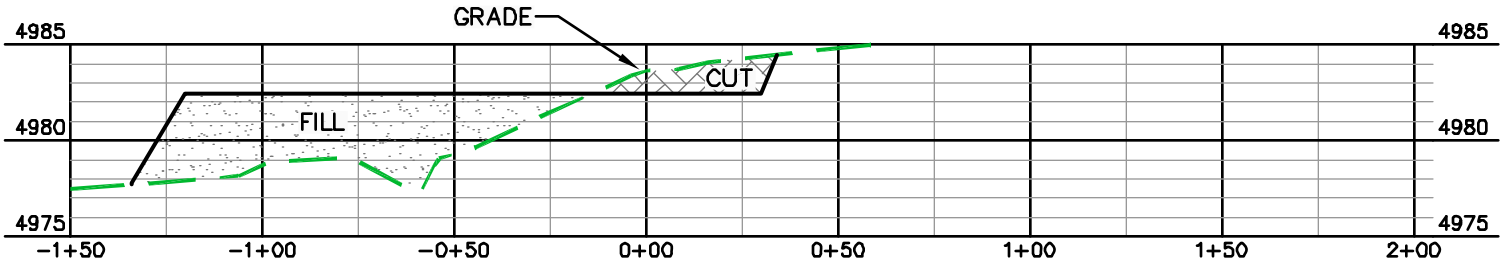

STA 0+00

DRG RIFFIN & ASSOCIATES, INC.
(307) 362-5028
1414 ELK ST., ROCK SPRINGS, WY 82901

CRESCENT POINT ENERGY
GUSHER FED 1-27-6-20E
SECTION 27, T6S, R20E

DRAWN: 3/20/12 - RAS	HORZ. 1" = 50' VERT. 1" = 10'
REVISED: 3/7/13 - TMH	DRG JOB No. 19114
COMPANY NAME CHANGE	FIGURE #2

UNGRADED ELEVATION: 4984.1'
FINISHED ELEVATION: 4982.4'

Received: May 10, 2013

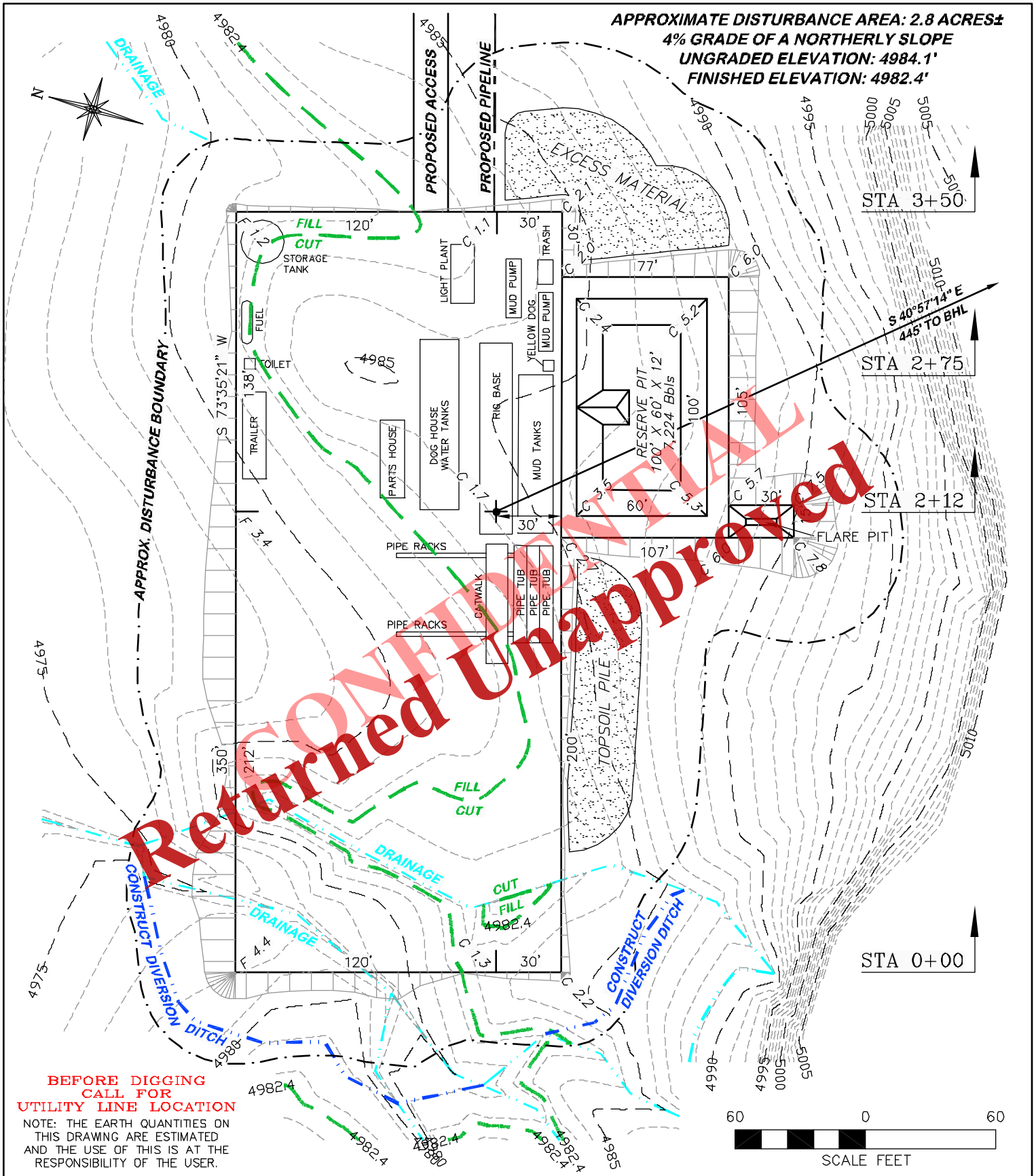

CONFIDENTIAL
Returned Unapproved

BEFORE DIGGING CALL FOR UTILITY LINE LOCATION

NOTE: THE EARTH QUANTITIES ON THIS DRAWING ARE ESTIMATED AND THE USE OF THIS IS AT THE RESPONSIBILITY OF THE USER.

DRIFFIN & ASSOCIATES, INC.
1414 ELK ST., ROCK SPRINGS, WY 82901
(307) 362-5028

CRESCENT POINT ENERGY
GUSHER FED 1-27-6-20E
SECTION 27, T6S, R20E

DRAWN: 3/20/12 - RAS	SCALE: 1" = 60'
REVISED: 3/7/13 - TMH	DRG JOB No. 19114
COMPANY NAME CHANGE	FIGURE #3

ESTIMATED EARTHWORK

ITEM	CUT	FILL	TOPSOIL	EXCESS
PAD	3,238 CY	2,075 CY	1,152 CY	11 CY
PIT	1,941 CY			1,941 CY
TOTALS	5,179 CY	2,075 CY	1,152 CY	1,952 CY

Received: May 10, 2013

GARY R. HERBERT
Governor

GREGORY S. BELL
Lieutenant Governor

State of Utah
DEPARTMENT OF NATURAL RESOURCES

MICHAEL R. STYLER
Executive Director

Division of Oil, Gas and Mining

JOHN R. BAZA
Division Director

May 14, 2013

CRESCENT POINT ENERGY U.S.
CORP
555 17th Street, Suite 750
Denver, CO 80202

Re: Application for Permit to Drill - UINTAH County, Utah

Ladies and Gentlemen:

The Application for Permit to Drill (APD) for the Gusher Fed 1-27-6-20E well, API 43047537540000 that was submitted May 10, 2013 is being returned unapproved. If you plan on drilling this well in the future, you must first submit a new application.

Should you have any questions regarding this matter, please call me at (801) 538-5312.

Sincerely,

Diana Mason
Environmental Scientist

Enclosure
cc: Bureau of Land Management, Vernal, Utah

1594 West North Temple, Suite 1210, PO Box 145801, Salt Lake City, UT 84114-5801
telephone (801) 538-5340 • facsimile (801) 359-3940 • TTY (801) 538-7458 • *www.ogm.utah.gov*

UTAH DNR OIL, GAS & MINING