API Well Number: 43047536160000

STATE OF UTAH
DEPARTMENT OF NATURAL RESOURCES
DIVISION OF OIL, GAS AND MINING

FORM 3

AMENDED REPORT ☐

APPLICATION FOR PERMIT TO DRILL

1. WELL NAME and NUMBER
Ute 23-9A-4-1

2. TYPE OF WORK
DRILL NEW WELL ■ REENTER P&A WELL ☐ DEEPEN WELL ☐

3. FIELD OR WILDCAT
WINDY RIDGE

4. TYPE OF WELL
Oil Well Coalbed Methane Well: NO

5. UNIT or COMMUNITIZATION AGREEMENT NAME

6. NAME OF OPERATOR
FINLEY RESOURCES INC

7. OPERATOR PHONE
817 231-8735

8. ADDRESS OF OPERATOR
PO Box 2200, Fort Worth, TX, 76113

9. OPERATOR E-MAIL
awilkerson@finleyresources.com

10. MINERAL LEASE NUMBER (FEDERAL, INDIAN, OR STATE)
14-20-H62-4902

11. MINERAL OWNERSHIP
FEDERAL ☐ INDIAN ■ STATE ☐ FEE ☐

12. SURFACE OWNERSHIP
FEDERAL ☐ INDIAN ■ STATE ☐ FEE ☐

13. NAME OF SURFACE OWNER (if box 12 = 'fee')

14. SURFACE OWNER PHONE (if box 12 = 'fee')

15. ADDRESS OF SURFACE OWNER (if box 12 = 'fee')

16. SURFACE OWNER E-MAIL (if box 12 = 'fee')

17. INDIAN ALLOTTEE OR TRIBE NAME (if box 12 = 'INDIAN')
Ute Indian Tribe

18. INTEND TO COMMINGLE PRODUCTION FROM MULTIPLE FORMATIONS
YES ☐ (Submit Commingling Application) NO ■

19. SLANT
VERTICAL ■ DIRECTIONAL ☐ HORIZONTAL ☐

20. LOCATION OF WELL	FOOTAGES	QTR-QTR	SECTION	TOWNSHIP	RANGE	MERIDIAN
LOCATION AT SURFACE	2356 FSL 478 FEL	NESE	23	4.0 S	1.0 E	U
Top of Uppermost Producing Zone	2356 FSL 478 FEL	NESE	23	4.0 S	1.0 E	U
At Total Depth	2356 FSL 478 FEL	NESE	23	4.0 S	1.0 E	U

21. COUNTY
UINTAH

22. DISTANCE TO NEAREST LEASE LINE (Feet)
478

23. NUMBER OF ACRES IN DRILLING UNIT
40

25. DISTANCE TO NEAREST WELL IN SAME POOL (Applied For Drilling or Completed)
350

26. PROPOSED DEPTH
MD: 8000 TVD: 8000

27. ELEVATION - GROUND LEVEL
5152

28. BOND NUMBER
RLB0011294

29. SOURCE OF DRILLING WATER / WATER RIGHTS APPROVAL NUMBER IF APPLICABLE
43-8496

Hole, Casing, and Cement Information

String	Hole Size	Casing Size	Length	Weight	Grade & Thread	Max Mud Wt.	Cement	Sacks	Yield	Weight
Cond	17.5	13.375	0 - 60	48.0	H-40 ST&C	0.0	Class G	41	1.17	15.8
Surf	12.25	8.625	0 - 500	24.0	J-55 ST&C	8.6	Class G	359	1.15	15.8
Prod	7.875	5.5	0 - 8000	15.5	J-55 LT&C	9.5	50/50 Poz	873	1.24	13.2

ATTACHMENTS

VERIFY THE FOLLOWING ARE ATTACHED IN ACCORDANCE WITH THE UTAH OIL AND GAS CONSERVATION GENERAL RULES

- ✔ WELL PLAT OR MAP PREPARED BY LICENSED SURVEYOR OR ENGINEER
- ✔ COMPLETE DRILLING PLAN
- ☐ AFFIDAVIT OF STATUS OF SURFACE OWNER AGREEMENT (IF FEE SURFACE)
- ☐ FORM 5. IF OPERATOR IS OTHER THAN THE LEASE OWNER
- ☐ DIRECTIONAL SURVEY PLAN (IF DIRECTIONALLY OR HORIZONTALLY DRILLED)
- ✔ TOPOGRAPHICAL MAP

NAME Don Hamilton **TITLE** Agent **PHONE** 435 719-2018

SIGNATURE **DATE** 01/23/2013 **EMAIL** starpoint@etv.net

API NUMBER ASSIGNED
43047536160000

APPROVAL
Permit Manager

CONFIDENTIAL

RECEIVED: February 25, 2013

Finley Resources, Inc.
UTE 23-9A-4-1
2356' FSL & 478' FEL, NE/SE, Sec 23, T4S, R1E, U.S.B.&M.
Uintah County, UT

Drilling Program

1. Formation Tops

Surface	5,152'
Green River	2,223'
Black Shale	6,223'
Uteland Butte	6,738'
Wasatch	6,888'
TD	8,000'

2. Depth to Oil, Gas, Water, or Minerals

Black Shale	6,223'	- 6,738'	(Oil)
Uteland Butte	6,738'	- TD	(Oil)

Fresh water may be encountered in the Duchesne Formation, but is not expected below about 300'.

CONFIDENTIAL

3. Pressure Control

Section	BOP Description
Surface	12-1/4" diverter
Interm/Prod	The BOP and related equipment shall meet the minimum requirements of Onshore Oil and Gas Order No. 2 for equipment and testing requirements, procedures, etc for a 5M system. A 5M BOP system will consist of 2 ram preventers (double or two singles) and an annular preventer (see attached diagram). A choke manifold rated to at least 5,000 psi will be used.

4. Casing

Description	Interval		Weight (ppf)	Grade	Coup	Pore Press @ Shoe	MW @ Shoe	Frac Grad @ Shoe	Safety Factors		
	Top	Bottom							Burst	Collapse	Tension
Conductor	0'	60'	48	H-40	STC	--	--	--	1,730	770	322,000
13 3/8									--	--	--
Surface	0'	500'	24	J-55	STC	8.33	8.6	11	2,950	1,370	244,000
8 5/8									11.59	8.25	20.33
Production	0'	8,000'	15.5	J-55	LTC	9	9.5	11	4,810	4,040	217,000
5 1/2									1.63	1.28	1.75

RECEIVED: January 23, 2013

Assumptions:

Surface casing MASP = (frac gradient + 1.0 ppg) - (gas gradient)
Intermediate casing MASP = (reservoir pressure) - (gas gradient)
Production casing MASP = (reservoir pressure) - (gas gradient)
All collapse calculations assume fully evacuated casing with a gas gradient
All tension calculations assume air weight of casing
Gas gradient = 0.1 psi/ft

All casing shall be new. Top Joint of surface casing will be J-55 STC 32 ppf casing.
All casing strings shall have a minimum of 1 centralizer on each of the bottom 3 joints.

5. Cement

Job	Hole Size	Fill	Slurry Description	ft^3 / sacks	OH excess	Weight (ppg)	Yield (ft^3/sk)
Conductor	17 1/2	60'	Class G w/ 2% KCl + 0.25 lbs/sk Cello Flake	48 / 41	15%	15.8	1.17
Surface Lead	12 1/4	500'	Class G w/ 2% KCl + 0.25 lbs/sk Flocele	413 / 359	100%	15.8	1.15
Production Tail	7 7/8	5,000'	50/50 Poz/Class G w/ 3% KCl + 2% bentonite	1083 / 873	25%	13.2	1.24

The surface casing will be cemented to surface. In the event that cement does not reach surface during the primary cement job, a remedial job will be performed.

Actual cement volumes for the production casing string will be calculated from an open hole caliper log, plus 25% excess.

CONFIDENTIAL

6. Type and Characteristics of Proposed Circulating Medium

Interval	Description
Surface - 500'	An air and/or fresh water system will be utilized.
500' - TD	A water based mud system will be utilized. Hole stability may be improved with additions of KCl or a similar inhibitive substance. In order to control formation pressure the system will be weighted with additions of bentonite, and if conditions warrant, with barite. Anticipated maximum mud weight is 9.5 ppg.

7. Logging, Coring, and Testing

Logging: A dual induction, gamma ray, and caliper log will be run from TD to the base of the surface casing. A compensated neutron/formation density log will be run from TD to the top of the Garden Gulch formation. A cement bond log will be run from PBTD to the cement top behind the production casing.

Cores: As deemed necessary.

DST: There are no DST's planned for this well.

RECEIVED: January 23, 2013

8. Anticipated Abnormal Pressure or Temperature

Maximum anticipated bottomhole pressure will be approximately equal to total depth (feet) multiplied by a 0.47 psi/ft gradient.

8,000' x 0.47 psi/ft = 3744 psi

No abnormal temperature is expected. No H_2S is expected.

9. Other Aspects

This is planned as a vertical well.

Variance Request for FIT Requirements:

Finley Resources, Inc. respectfully requests a variance to Onshore Order 2, Section III, Part Bi, for the Pressure integrity test (PIT, also known as a formation integrity test (FIT)). This well is not an exploratory well and is being drilled in an area where the formation integrity is well known. Additionally, when an FIT is run with the mud weight as required, the casing shoe frequently breaks down and causes subsequent lost circulation when drilling the entire depth of the well.

Variance Request for Air Drilling Requirements:

Finley Resources, Inc. respectfully requests a variance to Onshore Order #2, III.E.1

- Dust suppression equipment. Variance granted for water mist system to substitute for the dust suppression equipment.
- Blooie line discharge 100' from the well bore. Variance granted for blooie line discharge to be 75' from the well bore.
- Compressors located in the opposite direction from the blooie line a minimum of 100' from the wellbore. Variance granted for truck/trailer mounted air compressors.
- Straight run blooie line. Variance granted for targeted "T's" at bends.
- Automatic igniter. Variance granted for igniter due to water mist.
- Air drilling operations will be conducted only during drilling of the surface casing hole, there is no history of hydrocarbons being encountered in this hole section in the area where these wells are to be drilled.

CONFIDENTIAL

RECEIVED: January 23, 2013

API Well Number: 43047536160000

T4S, R1E, U.S.B.&M.

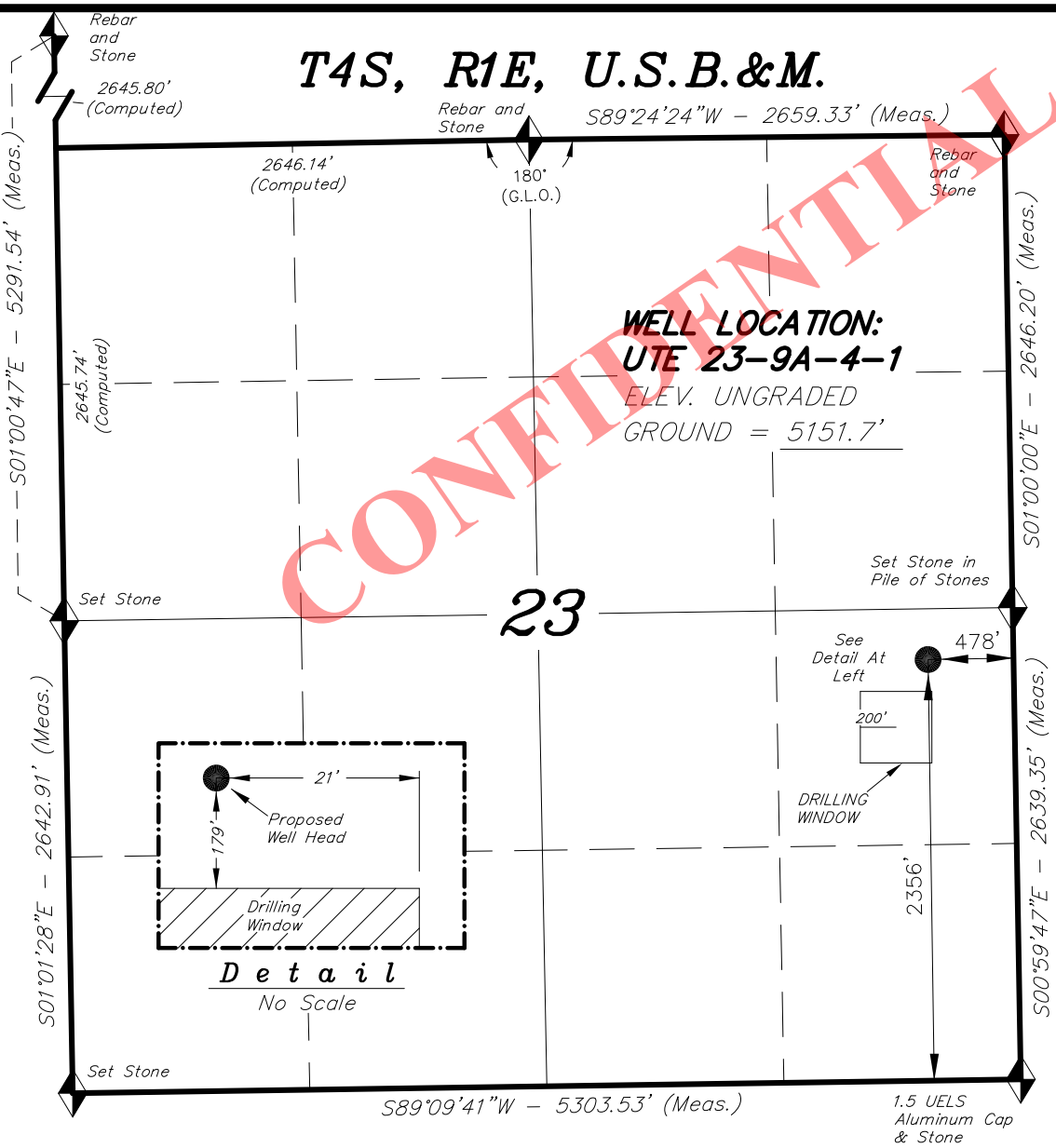

CONFIDENTIAL

FINLEY RESOURCES INC.

WELL LOCATION, UTE 23-9A-4-1, LOCATED AS SHOWN IN THE NE 1/4 SE 1/4 OF SECTION 23, T4S, R1E, U.S.B.&M. UINTAH COUNTY, UTAH.

1000' 500' 0' 1000'

BAR SCALE

N

NOTES:

1. Well footages are measured at right angles to the Section Lines.
2. Bearings are based on Global Positioning Satellite observations.

THIS IS TO CERTIFY THAT THE ABOVE PLAT WAS PREPARED FROM FIELD NOTES OF ACTUAL SURVEYS MADE BY ME OR UNDER MY SUPERVISION AND THAT THE SAME ARE TRUE AND CORRECT TO THE BEST OF MY KNOWLEDGE AND BELIEF.

REGISTERED LAND SURVEYOR No.189377 12-20-12 STACY W. STEWART STATE OF UTAH

REGISTERED LAND SURVEYOR
REGISTRATION No. 189377
STATE OF UTAH

= SECTION CORNERS LOCATED

BASIS OF ELEV; Elevations are based on an N.G.S. OPUS Correction. LOCATION: LAT. 40°04'09.56" LONG. 110°00'43.28" (Tristate Aluminum Cap) Elev. 5281.57'

UTE 23-9A-4-1
(Surface Location) NAD 83
LATITUDE = 40° 07' 11.51"
LONGITUDE = 109° 50' 31.63"

TRI STATE LAND SURVEYING & CONSULTING
180 NORTH VERNAL AVE. – VERNAL, UTAH 84078
(435) 781-2501

DATE SURVEYED: 10-09-12	SURVEYED BY: C.S.
DATE DRAWN: 11-08-12	DRAWN BY: V.H.
REVISED: 12-20-12 M.W.	SCALE: 1" = 1000'

RECEIVED: January 23, 2013

API Well Number: 43047536160000

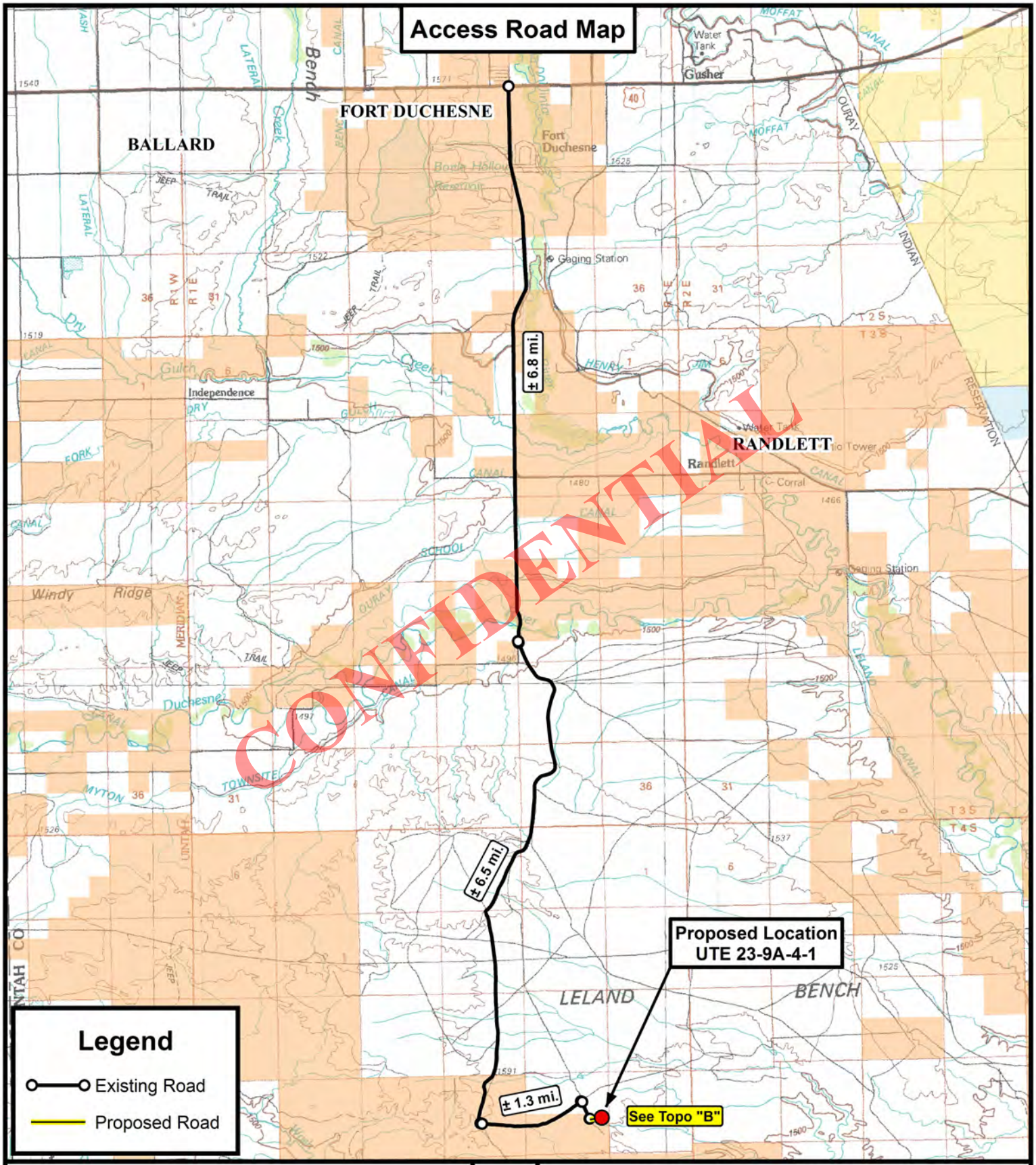

Tri State Land Surveying, Inc.
180 NORTH VERNAL AVE. VERNAL, UTAH 84078
P: (435) 781-2501
F: (435) 781-2518

N

FINLEY RESOURCES INC.
UTE 23-9A-4-1
SEC. 23, T4S, R1E, U.S.B.&M.
Uintah County, UT.

DRAWN BY:	A.P.C.	REVISED:	01-02-13 A.P.C.
DATE:	11-13-2012		
SCALE:	1:100,000		

TOPOGRAPHIC MAP

SHEET A

API Well Number: 43047536160000

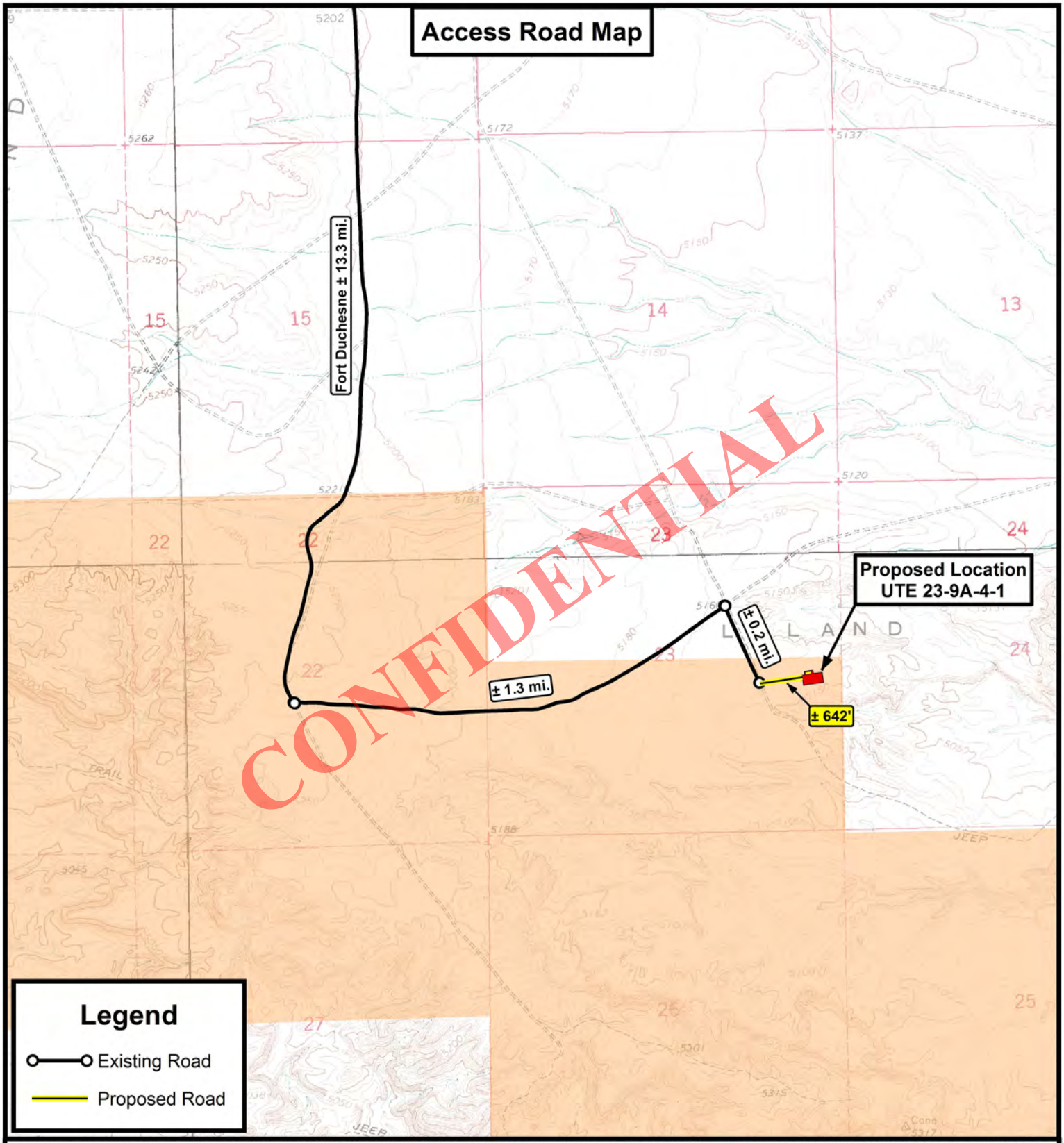

THE PARCEL INFORMATION SHOWN HAS NOT BEEN SURVEYED BY TRI-STATE LAND SURVEYING, INC. - TRI-STATE DOES NOT WARRANTY PROPERTY PARCEL DATA OR ANY ASSOCIATED INFORMATION. A PROPERTY SURVEY IS REQUIRED TO DETERMINE THE ACTUAL LOCATION OF PROPERTY LINES AND SHOW ACCURATE DISTANCES ACROSS PARCELS.

Tri State Land Surveying, Inc.
180 NORTH VERNAL AVE. VERNAL, UTAH 84078
P: (435) 781-2501
F: (435) 781-2518

N

FINLEY RESOURCES INC.

UTE 23-9A-4-1
SEC. 23, T4S, R1E, U.S.B.&M.
Uintah County, UT.

DRAWN BY:	A.P.C.	REVISED:	01-02-13 A.P.C.
DATE:	11-13-2012		
SCALE:	1 " = 2,000 '		

TOPOGRAPHIC MAP

SHEET B

API Well Number: 43047536160000

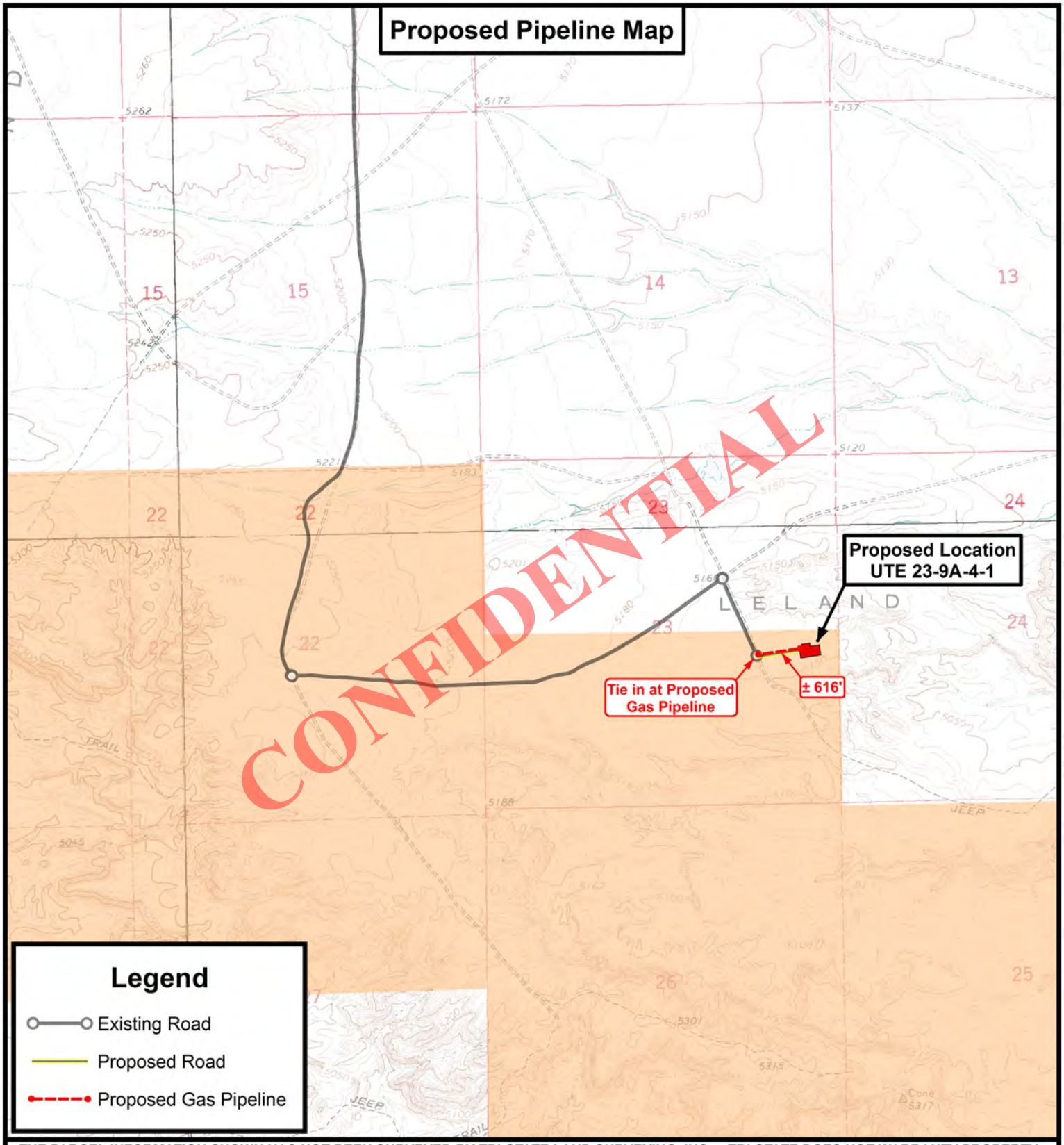

THE PARCEL INFORMATION SHOWN HAS NOT BEEN SURVEYED BY TRI-STATE LAND SURVEYING, INC. - TRI-STATE DOES NOT WARRANTY PROPERTY PARCEL DATA OR ANY ASSOCIATED INFORMATION. A PROPERTY SURVEY IS REQUIRED TO DETERMINE THE ACTUAL LOCATION OF PROPERTY LINES AND SHOW ACCURATE DISTANCES ACROSS PARCELS.

Tri State Land Surveying, Inc.
180 NORTH VERNAL AVE. VERNAL, UTAH 84078
P: (435) 781-2501
F: (435) 781-2518

N

FINLEY RESOURCES INC.

UTE 23-9A-4-1
SEC. 23, T4S, R1E, U.S.B.&M.
Uintah County, UT.

DRAWN BY:	A.P.C.	REVISED:	01-02-13 A.P.C.
DATE:	11-13-2012		
SCALE:	1 " = 2,000 '		

TOPOGRAPHIC MAP

SHEET C

API Well Number: 43047536160000

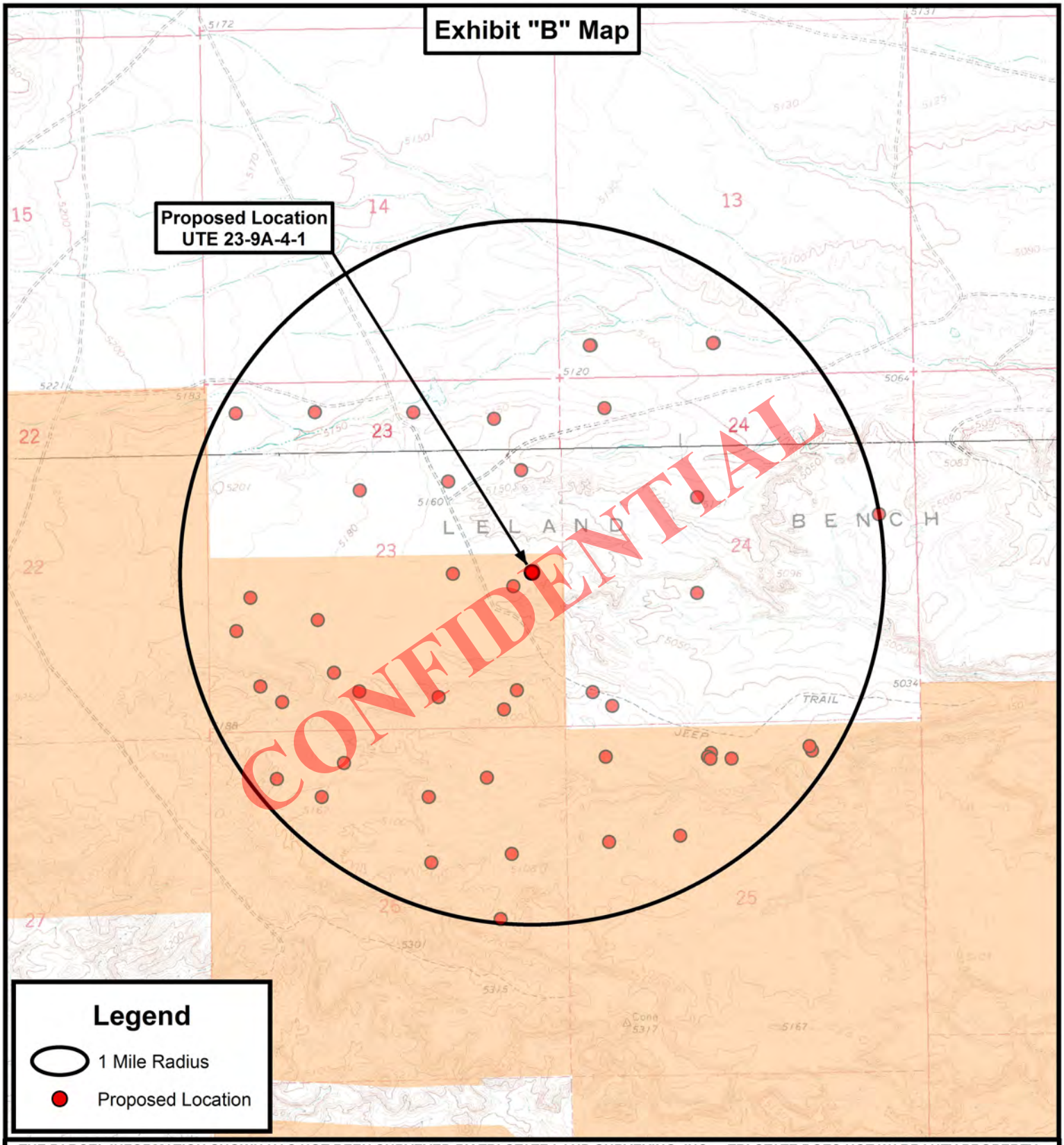

THE PARCEL INFORMATION SHOWN HAS NOT BEEN SURVEYED BY TRI-STATE LAND SURVEYING, INC. - TRI-STATE DOES NOT WARRANTY PROPERTY PARCEL DATA OR ANY ASSOCIATED INFORMATION. A PROPERTY SURVEY IS REQUIRED TO DETERMINE THE ACTUAL LOCATION OF PROPERTY LINES AND SHOW ACCURATE DISTANCES ACROSS PARCELS.

Tri State Land Surveying, Inc.
180 NORTH VERNAL AVE. VERNAL, UTAH 84078
P: (435) 781-2501
F: (435) 781-2518

N

FINLEY RESOURCES INC.

UTE 23-9A-4-1
SEC. 23, T4S, R1E, U.S.B.&M.
Uintah County, UT.

DRAWN BY:	A.P.C.	REVISED:	01-02-13 A.P.C.
DATE:	11-13-2012		
SCALE:	1 " = 2,000 '		

TOPOGRAPHIC MAP

SHEET D

Typical 5M BOP stack configuration

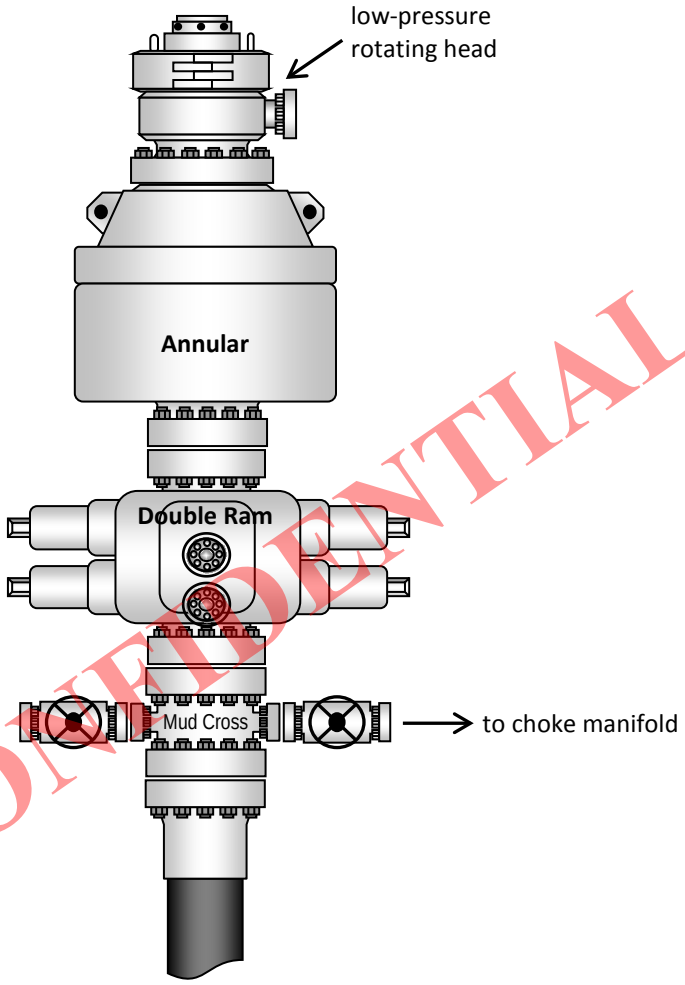

CONFIDENTIAL

RECEIVED: January 23, 2013

Star Point Enterprises, Inc.

2580 Creekview Road
Moab, Utah 84532
435/719-2018

January 23, 2013

CONFIDENTIAL

Mrs. Diana Mason
State of Utah
Division of Oil Gas and Mining
P.O. Box 145801
Salt Lake City, Utah 84114-5801

RE: Request for Exception to Spacing – Finley Resources, Inc. - **Ute 23-9A-4-1**
2356' FSL & 478' FEL, NE/4 SE/4, Section 23, T4S, R1E, USB&M
Uintah County, Utah

Dear Diana:

Finley Resources, Inc. respectfully submits this request for exception to spacing (R649-3-2) based on topography since the well is located less than 460 feet to the drilling unit boundary. Finley Resources, Inc. is the only owner and operator within 460 feet of the surface and target location as well as all points along the intended well bore path and are not within 460 feet of any uncommitted tracts or a unit boundary.

Thank you very much for your timely consideration of this application. Please feel free to contact Zachary Archer of Finley Resources, Inc. at 817-231-8759 or myself should you have any questions or need additional information.

Sincerely,

Don Hamilton
Agent for Finley Resources, Inc.

cc: Zachary Archer, Finley Resources, Inc.

RECEIVED: January 23, 2013

FINLEY RESOURCES INC.

PROPOSED LOCATION LAYOUT

UTE 23-9A-4-1

Pad Location: NESE Section 23, T4S, R1E, U.S.B.&M.

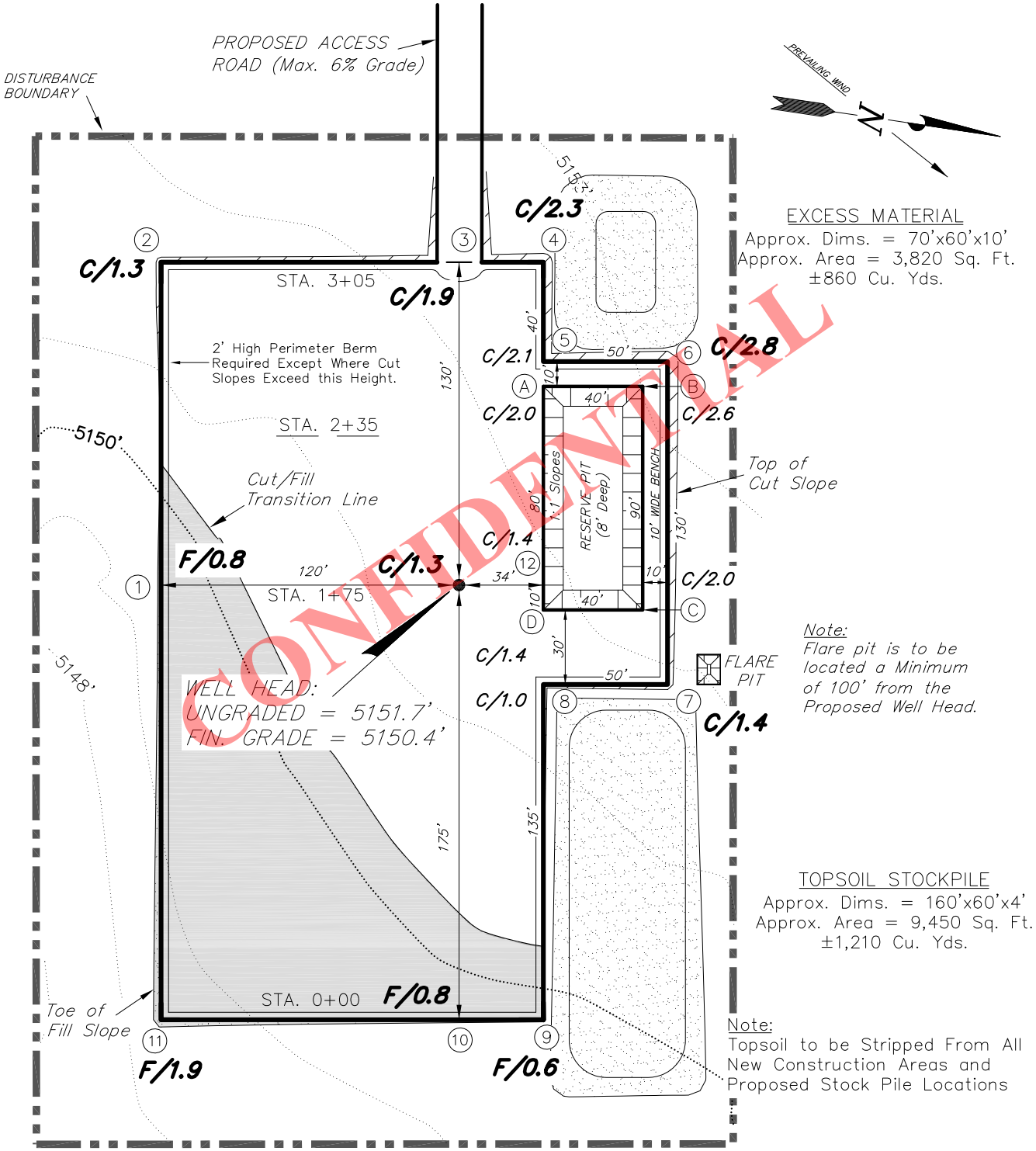

NOTE:
The topsoil & excess material areas are calculated as being mounds containing 2,070 cubic yards of dirt (a 10% fluff factor is included). The mound areas are calculated with push slopes of 1.5:1 & fall slopes of 1.5:1.

REFERENCE POINTS

170' SOUTHERLY = 5148.4'
220' SOUTHERLY = 5149.4'
225' EASTERLY = 5149.1'
275' EASTERLY = 5148.4'

SURVEYED BY:	C.S.	DATE SURVEYED:		10-09-12
DRAWN BY:	V.H.	DATE DRAWN:		11-08-12
SCALE:	1" = 60'	REVISED:	M.W.	12-20-12

Tri State Land Surveying, Inc. (435) 781-2501
180 NORTH VERNAL AVE. VERNAL, UTAH 84078

RECEIVED: January 23, 2013

FINLEY RESOURCES INC.

CROSS SECTIONS

UTE 23-9A-4-1

Pad Location: NESE Section 23, T4S, R1E, U.S.B.&M.

1" = 60'

STA. 3+05

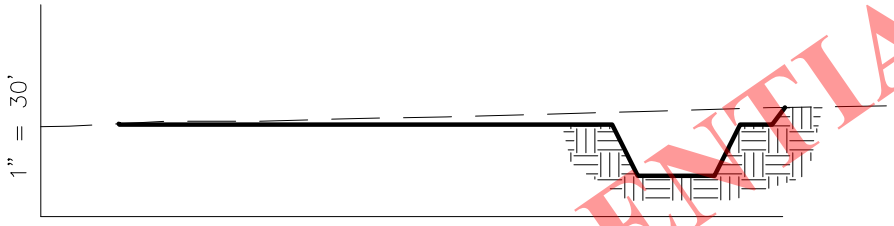

1" = 60'

STA. 2+35

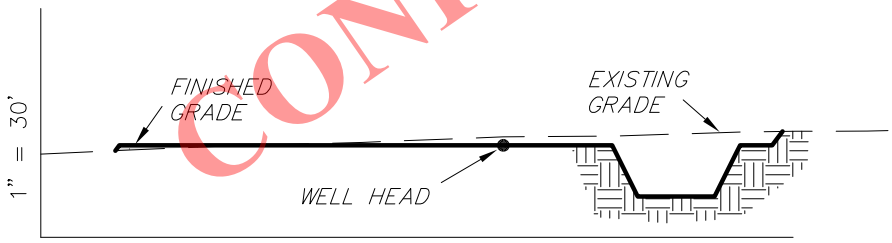

1" = 60'

STA. 1+75

1" = 60'

STA. 0+00

CONFIDENTIAL

NOTE:
UNLESS OTHERWISE NOTED ALL CUT/FILL SLOPES ARE AT 1.5:1

ESTIMATED EARTHWORK QUANTITIES
(No Shrink or swell adjustments have been used)
(Expressed in Cubic Yards)

ITEM	CUT	FILL	6" TOPSOIL	EXCESS
PAD	900	900	Topsoil is not included in Pad Cut Volume	0
PIT	780	0		780
TOTALS	1,680	900	1,100	780

SURVEYED BY:	C.S.	DATE SURVEYED:		10-09-12
DRAWN BY:	V.H.	DATE DRAWN:		11-08-12
SCALE:	1" = 60'	REVISED:	M.W.	12-20-12

Tri State Land Surveying, Inc.
(435) 781-2501
180 NORTH VERNAL AVE. VERNAL, UTAH 84078

RECEIVED: January 23, 2013

FINLEY RESOURCES INC.

TYPICAL RIG LAYOUT

UTE 23-9A-4-1

Pad Location: NESE Section 23, T4S, R1E, U.S.B.&M.

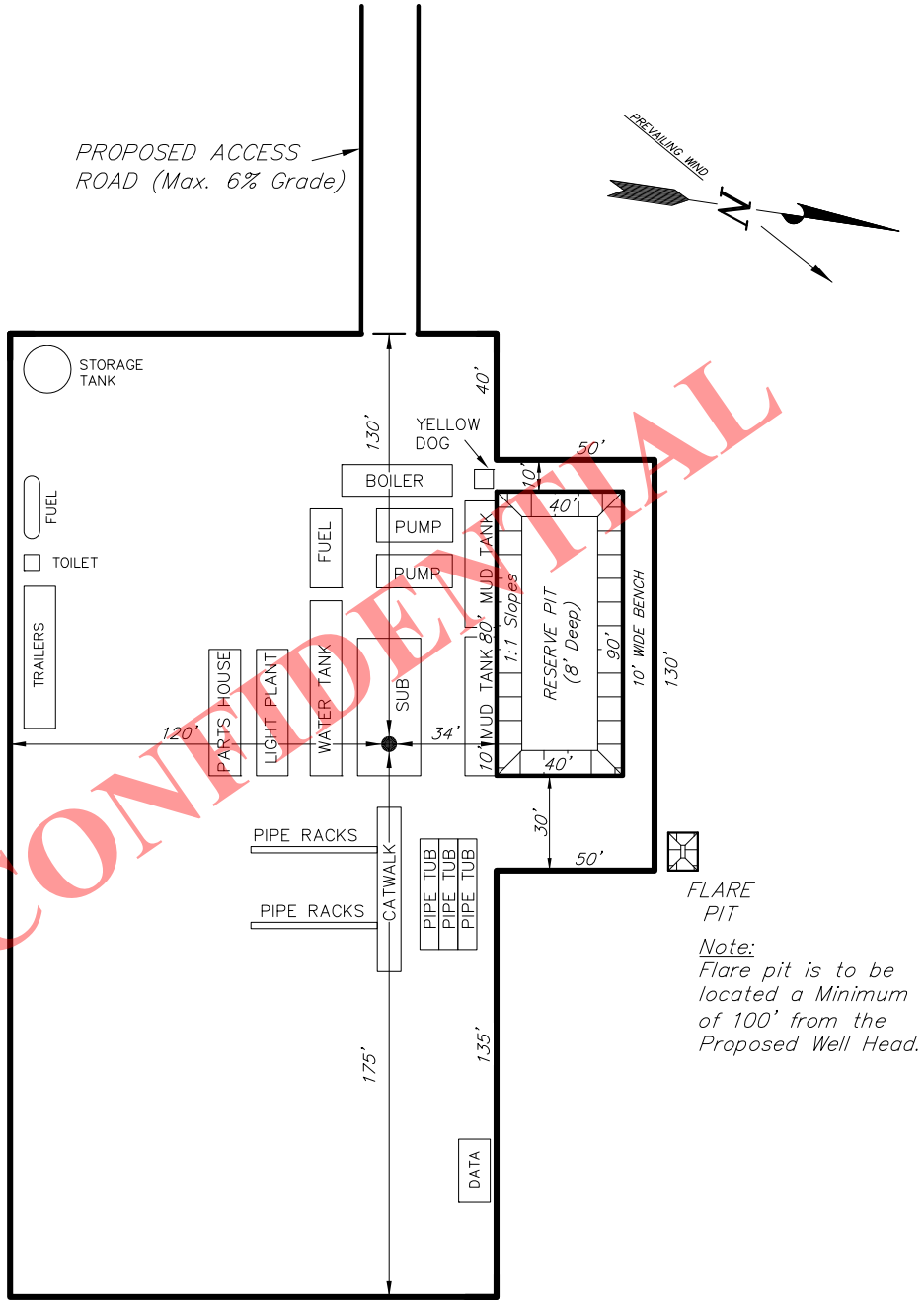

Note:
Flare pit is to be located a Minimum of 100' from the Proposed Well Head.

CONFIDENTIAL

SURVEYED BY:	C.S.	DATE SURVEYED:		10-09-12
DRAWN BY:	V.H.	DATE DRAWN:		11-08-12
SCALE:	1" = 60'	REVISED:	M.W.	12-20-12

Tri State Land Surveying, Inc.
(435) 781-2501
180 NORTH VERNAL AVE. VERNAL, UTAH 84078

RECEIVED: January 23, 2013

API Well Number: 43047536160000

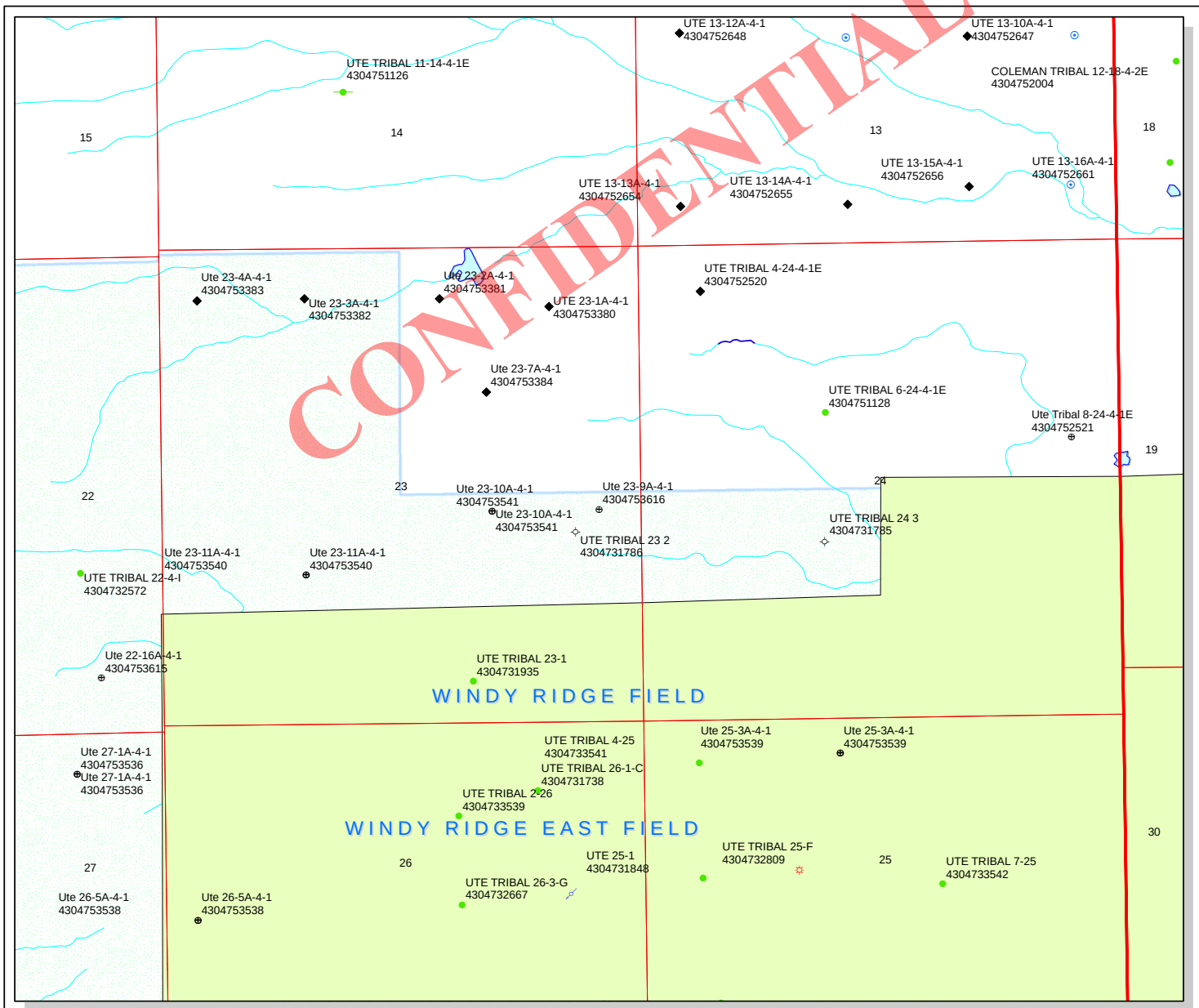

API Number: 4304753616

Well Name: Ute 23-9A-4-1

Township T04.0S Range R01.0E Section 23

Meridian: UBM

Operator: FINLEY RESOURCES INC

Map Prepared:
Map Produced by Diana Mason

Units
STATUS
- ACTIVE
- EXPLORATORY
- GAS STORAGE
- NF PP OIL
- NF SECONDARY
- PI OIL
- PP GAS
- PP GEOTHERML
- PP OIL
- SECONDARY
- TERMINATED

Fields
STATUS
- Unknown
- ABANDONED
- ACTIVE
- COMBINED
- INACTIVE
- STORAGE
- TERMINATED

Wells Query
Status
- APD - Aproved Permit
- DRL - Spuded (Drilling Commenced)
- GIW - Gas Injection
- GS - Gas Storage
- LOC - New Location
- OPS - Operation Suspended
- PA - Plugged Abandoned
- PGW - Producing Gas Well
- POW - Producing Oil Well
- SGW - Shut-in Gas Well
- SOW - Shut-in Oil Well
- TA - Temp. Abandoned
- TW - Test Well
- WDW - Water Disposal
- WIW - Water Injection Well
- WSW - Water Supply Well
- Bottom Hole Location - OilGasDb

1,400 700 0 1,400 Feet

1:13,484

RECEIVED: February 21, 2013

WORKSHEET
APPLICATION FOR PERMIT TO DRILL

APD RECEIVED: 1/23/2013
API NO. ASSIGNED: 43047536160000
WELL NAME: Ute 23-9A-4-1
OPERATOR: FINLEY RESOURCES INC (N3460)
PHONE NUMBER: 435 719-2018
CONTACT: Don Hamilton

PROPOSED LOCATION: NESE 23 040S 010E
Permit Tech Review: ✔

SURFACE: 2356 FSL 0478 FEL
Engineering Review: ☐

BOTTOM: 2356 FSL 0478 FEL
Geology Review: ✔

COUNTY: UINTAH
LATITUDE: 40.11999
LONGITUDE: -109.84218
UTM SURF EASTINGS: 598659.00
NORTHINGS: 4441717.00
FIELD NAME: WINDY RIDGE
LEASE TYPE: 2 - Indian
LEASE NUMBER: 14-20-H62-4902
PROPOSED PRODUCING FORMATION(S): UTELAND BUTTE
SURFACE OWNER: 2 - Indian
COALBED METHANE: NO

CONFIDENTIAL

RECEIVED AND/OR REVIEWED:

- ✔ **PLAT**
- ✔ **Bond:** INDIAN - RLB0011294
- ☐ **Potash**
- ☐ **Oil Shale 190-5**
- ☐ **Oil Shale 190-3**
- ☐ **Oil Shale 190-13**
- ✔ **Water Permit:** 43-8496
- ☐ **RDCC Review:**
- ☐ **Fee Surface Agreement**
- ☐ **Intent to Commingle**

Commingling Approved

LOCATION AND SITING:

- ☐ **R649-2-3.**

Unit:

- ☐ **R649-3-2. General**
- ✔ **R649-3-3. Exception**
- ✔ **Drilling Unit**

Board Cause No: R649-3-3
Effective Date:
Siting:

- ☐ **R649-3-11. Directional Drill**

Comments: Presite Completed

Stipulations:
1 - Exception Location - dmason
4 - Federal Approval - dmason
23 - Spacing - dmason

RECEIVED: February 25, 2013

GARY R. HERBERT
Governor

GREGORY S. BELL
Lieutenant Governor

State of Utah

DEPARTMENT OF NATURAL RESOURCES

MICHAEL R. STYLER
Executive Director

Division of Oil, Gas and Mining

JOHN R. BAZA
Division Director

Permit To Drill

****

Well Name: Ute 23-9A-4-1
API Well Number: 43047536160000
Lease Number: 14-20-H62-4902
Surface Owner: INDIAN
Approval Date: 2/25/2013

Issued to:
FINLEY RESOURCES INC , PO Box 2200, Fort Worth, TX 76113

Authority:
Pursuant to Utah Code Ann. 40-6-1 et seq., and Utah Administrative Code R649-3-1 et seq., the Utah Division of Oil, Gas and Mining issues conditions of approval, and permit to drill the listed well. This permit is issued in accordance with the requirements of R649-3-3. The expected producing formation or pool is the UTELAND BUTTE Formation(s), completion into any other zones will require filing a Sundry Notice (Form 9). Completion and commingling of more than one pool will require approval in accordance with R649-3-22.

Duration:
This approval shall expire one year from the above date unless substantial and continuous operation is underway, or a request for extension is made prior to the expiration date

Exception Location:
Appropriate information has been submitted to DOGM and administrative approval of the requested exception location is hereby granted.

General:
Compliance with the requirements of Utah Admin. R. 649-1 et seq., the Oil and Gas Conservation General Rules, and the applicable terms and provisions of the approved Application for permit to drill.

Conditions of Approval:
State approval of this well does not supercede the required federal approval, which must be obtained prior to drilling.

This proposed well is located in an area for which drilling units (well spacing patterns) have not been established through an order of the Board of Oil, Gas and Mining (the “Board”). In order to avoid the possibility of waste or injury to correlative rights, the operator is requested, once the well has been drilled, completed, and has produced, to analyze geological and engineering data generated therefrom, as well as any similar data from surrounding areas if available. As soon as is practicable after completion of its analysis, and if the analysis suggests an area larger than the quarter-quarter section upon which the well is located is being

drained, the operator is requested to seek an appropriate order from the Board establishing drilling and spacing units in conformance with such analysis by filing a Request for Agency Action with the Board.

Notification Requirements:
The operator is required to notify the Division of Oil, Gas and Mining of the following actions during drilling of this well:

- Within 24 hours following the spudding of the well - contact Carol Daniels at 801-538-5284
  (please leave a voicemail message if not available)
  OR
  submit an electronic sundry notice (pre-registration required) via the Utah Oil & Gas website
  at http://oilgas.ogm.utah.gov

Reporting Requirements:
All reports, forms and submittals as required by the Utah Oil and Gas Conservation General Rules will be promptly filed with the Division of Oil, Gas and Mining, including but not limited to:

- Entity Action Form (Form 6) - due within 5 days of spudding the well
- Monthly Status Report (Form 9) - due by 5th day of the following calendar month
- Requests to Change Plans (Form 9) - due prior to implementation
- Written Notice of Emergency Changes (Form 9) - due within 5 days
- Notice of Operations Suspension or Resumption (Form 9) - due prior to implementation
- Report of Water Encountered (Form 7) - due within 30 days after completion
- Well Completion Report (Form 8) - due within 30 days after completion or plugging

Approved By:

For John Rogers
Associate Director, Oil & Gas

FORM 9

STATE OF UTAH
DEPARTMENT OF NATURAL RESOURCES
DIVISION OF OIL, GAS, AND MINING

5.LEASE DESIGNATION AND SERIAL NUMBER: 14-20-H62-4902

SUNDRY NOTICES AND REPORTS ON WELLS

Do not use this form for proposals to drill new wells, significantly deepen existing wells below current bottom-hole depth, reenter plugged wells, or to drill horizontal laterals. Use APPLICATION FOR PERMIT TO DRILL form for such proposals.

6. IF INDIAN, ALLOTTEE OR TRIBE NAME: Ute In

7.UNIT or CA AGREEMENT NAME:

1. TYPE OF WELL Oil Well

8. WELL NAME and NUMBER: Ute 23-9A-4-1

2. NAME OF OPERATOR: FINLEY RESOURCES INC

9. API NUMBER: 43047536160000

3. ADDRESS OF OPERATOR: PO Box 2200 , Fort Worth, TX, 76113

PHONE NUMBER: 817 231-8735 Ext

9. FIELD and POOL or WILDCAT: WINDY RIDGE

4. LOCATION OF WELL
FOOTAGES AT SURFACE: 2356 FSL 0478 FEL
QTR/QTR, SECTION, TOWNSHIP, RANGE, MERIDIAN: Qtr/Qtr: NESE Section: 23 Township: 04.0S Range: 01.0E Meridian: U

COUNTY: UINTAH

STATE: UTAH

11. CHECK APPROPRIATE BOXES TO INDICATE NATURE OF NOTICE, REPORT, OR OTHER DATA

TYPE OF SUBMISSION	TYPE OF ACTION		
✓ NOTICE OF INTENT Approximate date work will start: 10/15/2014	☐ ACIDIZE	☐ ALTER CASING	☐ CASING REPAIR
	☐ CHANGE TO PREVIOUS PLANS	☐ CHANGE TUBING	☐ CHANGE WELL NAME
	☐ CHANGE WELL STATUS	☐ COMMINGLE PRODUCING FORMATIONS	☐ CONVERT WELL TYPE
☐ SUBSEQUENT REPORT Date of Work Completion:	☐ DEEPEN	☐ FRACTURE TREAT	☐ NEW CONSTRUCTION
	☐ OPERATOR CHANGE	☐ PLUG AND ABANDON	☐ PLUG BACK
	☐ PRODUCTION START OR RESUME	☐ RECLAMATION OF WELL SITE	☐ RECOMPLETE DIFFERENT FORMATION
☐ SPUD REPORT Date of Spud:	☐ REPERFORATE CURRENT FORMATION	☐ SIDETRACK TO REPAIR WELL	☐ TEMPORARY ABANDON
	☐ TUBING REPAIR	☐ VENT OR FLARE	☐ WATER DISPOSAL
☐ DRILLING REPORT Report Date:	☐ WATER SHUTOFF	☐ SI TA STATUS EXTENSION	✓ APD EXTENSION
	☐ WILDCAT WELL DETERMINATION	☐ OTHER	OTHER:

12. DESCRIBE PROPOSED OR COMPLETED OPERATIONS. Clearly show all pertinent details including dates, depths, volumes, etc.

Finley Resources, Inc. requests a one year drilling permit extension for the referenced well. This is the first extension that has been requested.

Approved by the Utah Division of Oil, Gas and Mining

Date: January 13, 2014

By:

NAME (PLEASE PRINT)	PHONE NUMBER	TITLE
Don Hamilton	435 719-2018	Permitting Agent (Star Point Enterprises, Inc.)
SIGNATURE N/A		**DATE** 1/9/2014

RECEIVED: Jan. 09, 2014

The Utah Division of Oil, Gas, and Mining

- State of Utah
- Department of Natural Resources

Electronic Permitting System - Sundry Notices

Request for Permit Extension Validation Well Number 43047536160000

API: 43047536160000
Well Name: Ute 23-9A-4-1
Location: 2356 FSL 0478 FEL QTR NESE SEC 23 TWNP 040S RNG 010E MER U
Company Permit Issued to: FINLEY RESOURCES INC
Date Original Permit Issued: 2/25/2013

The undersigned as owner with legal rights to drill on the property as permitted above, hereby verifies that the information as submitted in the previously approved application to drill, remains valid and does not require revision. Following is a checklist of some items related to the application, which should be verified.

- **If located on private land, has the ownership changed, if so, has the surface agreement been updated?** ○ **Yes** ◉ **No**
- **Have any wells been drilled in the vicinity of the proposed well which would affect the spacing or siting requirements for this location?** ○ **Yes** ◉ **No**
- **Has there been any unit or other agreements put in place that could affect the permitting or operation of this proposed well?** ○ **Yes** ◉ **No**
- **Have there been any changes to the access route including ownership, or rightof- way, which could affect the proposed location?** ○ **Yes** ◉ **No**
- **Has the approved source of water for drilling changed?** ○ **Yes** ◉ **No**
- **Have there been any physical changes to the surface location or access route which will require a change in plans from what was discussed at the onsite evaluation?** ○ **Yes** ◉ **No**
- **Is bonding still in place, which covers this proposed well?** ◉ **Yes** ○ **No**

Signature: Don Hamilton **Date:** 1/9/2014
Title: Permitting Agent (Star Point Enterprises, Inc.) **Representing:** FINLEY RESOURCES INC

RECEIVED: Jan. 09, 2014

Form 3160-3
(August 2007)

RECEIVED
JAN 22 2013
BLM

UNITED STATES
DEPARTMENT OF THE INTERIOR
BUREAU OF LAND MANAGEMENT

FORM APPROVED
OMB No. 1004-0136
Expires July 31, 2010

APPLICATION FOR PERMIT TO DRILL OR REENTER

CONFIDENTIAL

5. Lease Serial No. 1420H624902	
6. If Indian, Allottee or Tribe Name	
7. If Unit or CA Agreement, Name and No.	
8. Lease Name and Well No. UTE 23-9A-4-1	
9. API Well No. 43 047 53616	
10. Field and Pool, or Exploratory N/A	
11. Sec., T., R., M., or Blk. and Survey or Area Sec 23 T4S R1E Mer UBM	
12. County or Parish UINTAH	13. State UT
17. Spacing Unit dedicated to this well 40.00	
20. BLM/BIA Bond No. on file RLB0011294	
23. Estimated duration 60 DAYS	

1a. Type of Work: ☒ DRILL ☐ REENTER

1b. Type of Well: ☒ Oil Well ☐ Gas Well ☐ Other ☐ Single Zone ☒ Multiple Zone

2. Name of Operator
FINLEY RESOURCES, INC.
Contact: DON S HAMILTON
E-Mail: starpoint@etv.net

3a. Address
P.O. BOX 2200
FT. WORTH, TX 76113

3b. Phone No. (include area code)
Ph: 435-719-2018
Fx: 435-719-2019

4. Location of Well *(Report location clearly and in accordance with any State requirements.*)*

At surface NESE 2356FSL 478FEL 40.119864 N Lat, 109.842119 W Lon

At proposed prod. zone NESE 2356FSL 478FEL 40.119864 N Lat, 109.842119 W Lon

RECEIVED
MAY 08 2014
DIV. OF OIL, GAS & MINING

14. Distance in miles and direction from nearest town or post office*
14.9 MILES SOUTH OF FT DUCHESNE, UTAH

15. Distance from proposed location to nearest property or lease line, ft. (Also to nearest drig. unit line, if any)
478

16. No. of Acres in Lease
640.00

18. Distance from proposed location to nearest well, drilling, completed, applied for, on this lease, ft.
350

19. Proposed Depth
8000 MD
8000 TVD

21. Elevations (Show whether DF, KB, RT, GL, etc.
5152 GL

22. Approximate date work will start
01/30/2013

24. Attachments

The following, completed in accordance with the requirements of Onshore Oil and Gas Order No. 1, shall be attached to this form:

1. Well plat certified by a registered surveyor.
2. A Drilling Plan.
3. A Surface Use Plan (if the location is on National Forest System Lands, the SUPO shall be filed with the appropriate Forest Service Office).
4. Bond to cover the operations unless covered by an existing bond on file (see Item 20 above).
5. Operator certification
6. Such other site specific information and/or plans as may be required by the authorized officer.

25. Signature (Electronic Submission)	Name (Printed/Typed) DON S HAMILTON Ph: 435-719-2018	Date 01/22/2013
Title PERMITTING AGENT		
Approved by (Signature)	Name (Printed/Typed) Jerry Kenczka	Date MAY 06 2014
Title Assistant Field Manager Lands & Mineral Resources	Office VERNAL FIELD OFFICE	

Application approval does not warrant or certify the applicant holds legal or equitable title to those rights in the subject lease which would entitle the applicant to conduct operations thereon.
Conditions of approval, if any, are attached.

CONDITIONS OF APPROVAL ATTACHED

Title 18 U.S.C. Section 1001 and Title 43 U.S.C. Section 1212, make it a crime for any person knowingly and willfully to make to any department or agency of the United States any false, fictitious or fraudulent statements or representations as to any matter within its jurisdiction.

Additional Operator Remarks (see next page)

Electronic Submission #188089 verified by the BLM Well Information System
For FINLEY RESOURCES, INC., sent to the Vernal
Committed to AFMSS for processing by ROBIN R. HANSEN on 01/24/2013 ()

NOTICE OF APPROVAL

UDOGM

**** OPERATOR-SUBMITTED ** OPERATOR-SUBMITTED ** OPERATOR-SUBMITTED ****

UNITED STATES DEPARTMENT OF THE INTERIOR
BUREAU OF LAND MANAGEMENT
VERNAL FIELD OFFICE
170 South 500 East VERNAL, UT 84078 (435) 781-4400

CONDITIONS OF APPROVAL FOR APPLICATION FOR PERMIT TO DRILL

Company:	**FINLEY RESOURCES INC**	**Location:**	**NESE, Sec. 23, T4S, R1E**
Well No:	**UTE 23-9A-4-1**	**Lease No:**	**14-20-H62-4902**
API No:	**43-047-53616**	**Agreement:**	**N/A**

OFFICE NUMBER: (435) 781-4400

OFFICE FAX NUMBER: (435) 781-3420

A COPY OF THESE CONDITIONS SHALL BE FURNISHED TO YOUR FIELD REPRESENTATIVE TO INSURE COMPLIANCE

All lease and/or unit operations are to be conducted in such a manner that full compliance is made with the applicable laws, regulations (43 CFR Part 3160), and this approved Application for Permit to Drill including Surface and Downhole Conditions of Approval. The operator is considered fully responsible for the actions of his subcontractors. A copy of the approved APD must be on location during construction, drilling, and completion operations. **This permit is approved for a two (2) year period, or until lease expiration, whichever occurs first. An additional extension, up to two (2) years, may be applied for by sundry notice prior to expiration.**

NOTIFICATION REQUIREMENTS

Construction Activity (Notify Ute Tribe Energy & Minerals Dept. and BLM Environmental Scientist)	-	The Ute Tribe Energy & Minerals Dept. and BLM Environmental Scientist shall be notified at least 48 hours in advance of any construction activity. The Ute Tribal office is open Monday through Thursday.
Construction Completion (Notify Ute Tribe Energy & Minerals Dept. and BLM Environmental Scientist)	-	Upon completion of the pertinent APD/ROW construction, notify the Ute Tribe Energy & Minerals Dept. for a Tribal Technician to verify the Affidavit of Completion. Notify the BLM Environmental Scientist prior to moving on the drilling rig.
Spud Notice (Notify BLM Petroleum Engineer)	-	Twenty-Four (24) hours prior to spudding the well.
Casing String & Cementing (Notify BLM Supv. Petroleum Tech.)	-	Twenty-Four (24) hours prior to running casing and cementing all casing strings to:blm_ut_vn_opreport@blm.gov.
BOP & Related Equipment Tests (Notify BLM Supv. Petroleum Tech.)	-	Twenty-Four (24) hours prior to initiating pressure tests.
First Production Notice (Notify BLM Petroleum Engineer)	-	Within Five (5) business days after new well begins or production resumes after well has been off production for more than ninety (90) days.

SURFACE USE PROGRAM
CONDITIONS OF APPROVAL (COAs)

Company/Operator: Finley
Well Name & Numbers: Ute 22-3A-4-1, 22-4A-4-1, 22-6A-4-1, 22-10A-4-1, 22-15A-4-1, 22-16A-4-1, 23-9A-4-1, 23-10A-4-1, 23-11A-4-1, 25-3A-4-1, 26-5A-4-1, 27-1A-4-1, 27-2A-4-1, 27-3A-4-1

CONDITIONS OF APPROVAL:

- All areas of disturbance (including surface pipelines) must have appropriate surface use agreements or approvals in place with the proper owner and/or agency before such action is started.

- The conditions of approval, as set forth by those owners and/or agencies, shall be adhered to.

DOWNHOLE PROGRAM
CONDITIONS OF APPROVAL (COAs)

SITE SPECIFIC DOWNHOLE COAs:

- Gamma Ray Log shall be run from Total Depth to Surface.
- Surface casing cement will be circulated to surface.
- Cement for the Long String Shall be brought to 200` above surface casing shoe.

Variance Requests

All variances requested in the APD are approved.

All provisions outlined in Onshore Oil & Gas Order #2 Drilling Operations shall be strictly adhered to. The following items are emphasized:

DRILLING/COMPLETION/PRODUCING OPERATING STANDARDS

- The spud date and time shall be reported orally to Vernal Field Office within 24 hours of spudding.

- Notify Vernal Field Office Supervisory Petroleum Engineering Technician at least 24 hours in advance of casing cementing operations and BOPE & casing pressure tests.

- All requirements listed in Onshore Order #2 III. E. Special Drilling Operations are applicable for air drilling of surface hole.

- Blowout prevention equipment (BOPE) shall remain in use until the well is completed or abandoned. Closing unit controls shall remain unobstructed and readily accessible at all times. Choke manifolds shall be located outside of the rig substructure.

- All BOPE components shall be inspected daily and those inspections shall be recorded in the daily drilling report. Components shall be operated and tested as required by Onshore Oil & Gas Order No. 2 to insure good mechanical working order. All BOPE pressure tests shall be performed by a test pump with a chart recorder and **NOT** by the rig pumps. Test shall be reported in the driller's log.

- BOP drills shall be initially conducted by each drilling crew within 24 hours of drilling out from under the surface casing and weekly thereafter as specified in Onshore Oil & Gas Order No. 2.

- Casing pressure tests are required before drilling out from under all casing strings set and cemented in place.

- No aggressive/fresh hard-banded drill pipe shall be used within casing.

- **Cement baskets shall not be run on surface casing.**

- The operator must report all shows of water or water-bearing sands to the BLM. If flowing water is encountered it must be sampled, analyzed, and a copy of the analyses submitted to the BLM Vernal Field Office.

- The operator must report encounters of all non oil & gas mineral resources (such as Gilsonite, tar sands, oil shale, trona, etc.) to the Vernal Field Office, in writing, within 5 working days of each encounter. Each report shall include the well name/number, well location, date and depth (from KB or GL) of encounter, vertical footage of the encounter and, the name of the person making the report (along with a telephone number) should the BLM need to obtain additional information.

- A complete set of angular deviation and directional surveys of a directional well will be submitted to the Vernal BLM office engineer within 30 days of the completion of the well.

- While actively drilling, chronologic drilling progress reports shall be filed directly with the BLM, Vernal Field Office on a weekly basis in sundry, letter format or e-mail to the Petroleum Engineers until the well is completed.

- A cement bond log (CBL) will be run from the production casing shoe to the top of cement and shall be utilized to determine the bond quality for the production casing. Submit a field copy of the CBL to this office.

- **Please submit an electronic copy of all other logs run on this well by CD (compact disc). This submission will supersede the requirement for submittal of paper logs to the BLM.**

- There shall be no deviation from the proposed drilling, completion, and/or workover program as approved. Safe drilling and operating practices must be observed. Any changes in operation must have prior approval from the BLM Vernal Field Office.

OPERATING REQUIREMENT REMINDERS:

- All wells, whether drilling, producing, suspended, or abandoned, shall be identified in accordance with 43 CFR 3162.6. There shall be a sign or marker with the name of the operator, lease serial number, well number, and surveyed description of the well.

- For information regarding production reporting, contact the Office of Natural Resources Revenue (ONRR) at www.ONRR.gov.

- Should the well be successfully completed for production, the BLM Vernal Field office must be notified when it is placed in a producing status. Such notification will be by written communication and must be received in this office by not later than the fifth business day following the date on which the well is placed on production. The notification shall provide, as a minimum, the following informational items:

    - Operator name, address, and telephone number.

    - Well name and number.

    - Well location (¼¼, Sec., Twn, Rng, and P.M.).

    - Date well was placed in a producing status (date of first production for which royalty will be paid).

    - The nature of the well's production, (i.e., crude oil, or crude oil and casing head gas, or natural gas and entrained liquid hydrocarbons).

    - The Federal or Indian lease prefix and number on which the well is located; otherwise the non-Federal or non-Indian land category, i.e., State or private.

    - Unit agreement and/or participating area name and number, if applicable.

    - Communitization agreement number, if applicable.

- Any venting or flaring of gas shall be done in accordance with Notice to Lessees (NTL) 4A and needs prior approval from the BLM Vernal Field Office.

- All undesirable events (fires, accidents, blowouts, spills, discharges) as specified in NTL 3A will be reported to the BLM, Vernal Field Office. Major events, as defined in NTL3A, shall be reported verbally within 24 hours, followed by a written report within 15 days. "Other than Major Events" will be reported in writing within 15 days. "Minor Events" will be reported on the Monthly Report of Operations and Production.

- Whether the well is completed as a dry hole or as a producer, "Well Completion and Recompletion Report and Log" (BLM Form 3160-4) shall be submitted not later than 30 days after completion of the well or after completion of operations being performed, in accordance with 43 CFR 3162.4-1. Two copies of all logs run, core descriptions, and all other surveys or data obtained and compiled during the drilling, workover, and/or completion operations, shall be filed on BLM Form 3160-4. Submit with the well completion report a geologic report including, at a minimum, formation tops, and a summary and conclusions. Also include deviation surveys, sample descriptions, strip logs, core data, drill stem test data, and results of production tests if

performed. Samples (cuttings, fluid, and/or gas) shall be submitted only when requested by the BLM, Vernal Field Office.

- All off-lease storage, off-lease measurement, or commingling on-lease or off-lease, shall have prior written approval from the BLM Vernal Field Office.

- Oil and gas meters shall be calibrated in place prior to any deliveries. The BLM Vernal Field Office Petroleum Engineers will be provided with a date and time for the initial meter calibration and all future meter proving schedules. A copy of the meter calibration reports shall be submitted to the BLM Vernal Field Office. All measurement facilities will conform to the API standards for liquid hydrocarbons and the AGA standards for natural gas measurement. All measurement points shall be identified as the point of sale or allocation for royalty purposes.

- A schematic facilities diagram as required by Onshore Oil & Gas Order No. 3 shall be submitted to the BLM Vernal Field Office within 30 days of installation or first production, whichever occurs first. All site security regulations as specified in Onshore Oil & Gas Order No. 3 shall be adhered to. All product lines entering and leaving hydrocarbon storage tanks will be effectively sealed in accordance with Onshore Oil & Gas Order No. 3.

- Any additional construction, reconstruction, or alterations of facilities, including roads, gathering lines, batteries, etc., which will result in the disturbance of new ground, shall require the filing of a suitable plan and need prior approval of the BLM Vernal Field Office. Emergency approval may be obtained orally, but such approval does not waive the written report requirement.

- No location shall be constructed or moved, no well shall be plugged, and no drilling or workover equipment shall be removed from a well to be placed in a suspended status without prior approval of the BLM Vernal Field Office. If operations are to be suspended for more than 30 days, prior approval of the BLM Vernal Field Office shall be obtained and notification given before resumption of operations.

- Pursuant to Onshore Oil & Gas Order No. 7, this is authorization for pit disposal of water produced from this well for a period of 90 days from the date of initial production. A permanent disposal method must be approved by this office and in operation prior to the end of this 90-day period. In order to meet this deadline, an application for the proposed permanent disposal method shall be submitted along with any necessary water analyses, as soon as possible, but no later than 45 days after the date of first production. Any method of disposal which has not been approved prior to the end of the authorized 90-day period will be considered as an Incident of Noncompliance and will be grounds for issuing a shut-in order until an acceptable manner for disposing of said water is provided and approved by this office.

- Unless the plugging is to take place immediately upon receipt of oral approval, the Field Office Petroleum Engineers must be notified at least 24 hours in advance of the plugging of the well, in order that a representative may witness plugging operations. If a well is suspended or abandoned, all pits must be fenced immediately until they are backfilled. The "Subsequent Report of Abandonment" (Form BLM 3160-5) must be submitted within 30 days after the actual plugging of the well bore, showing location of plugs, amount of cement in each, and amount of casing left in hole, and the current status of the surface restoration.

FINLEY RESOURCES, INC. NOTIFICATION FORM—STATE, UTE TRIBE, BIA.,BLM

OPERATOR: FINLEY RESOURCES, INC. RIG NAME/CONST. CO: Pro-Petro

SUBMITTED BY: JIM SIMONTON PHONE #: 435-630-1023

WELL NAME/NUMBER: Ute 23-9A-4-1

QTR/QTR: NESE SEC.: 23 T: 4S R: 1 E

LEASE SN: 14-20-H62-4902

API #: 43-047-53616

CONFIDENTIAL

LOCATION CONSTRUCTION START DATE: 5/16/2014

LOCATION CONSTRUCTION FINISH DATE: 5/21/14

CONDUCTOR SPUD NOTICE: DATE: 06/04/2014 TIME: 2:00PM.

SURFACE SPUD NOTICE: DATE: 9:00AM TIME: 6/25/14

SURFACE CSG.CEMENT NOTICE: DATE: 6/26/14 TIME: noon

REMARKS: Update: Surface spud notice and csg.& cement notification. On 6/25/14 MIRU Pro-Petro air rig. Air mist drill 12-1/4" hole to 537'. Ran 13 jts.of new 8-5/8" 24# ST&C J-55 csg.to shoe at 530'. RDMO Pro-Petro. On 6/26/14 cement with Pro-Petro with 360 sxs.15.8ppg "G" with ¼# flocele and 2% CaCl. Had 13 bbl.good cement to surface. Hole full. RDUFA.

CONFIDENTIAL

BLM - Vernal Field Office - Notification Form

Operator FINLEY RESOURCES Rig Name/ # CAPSTAR 329 Submitted By Lynn Rich Phone Number 970-361-3001
Well Name/Number UTE 23-9A-4-1
Qtr/Qtr NESE Section 23 Township 4S Range 1E
Lease Serial Number 14-20-H62-4902
API Number 43-047-53616

Spud Notice – Spud is the initial spudding of the well, not drilling out below a casing string.

Date/Time _ AM ☐ PM ☐

Casing – Please report time casing run starts, not cementing times.

☐ Surface Casing
☐ Intermediate Casing
☒ Production Casing
☐ Liner
☐ Other

Date/Time 9/14/14 1:00 AM ☒ PM ☐

BOPE

☐ Initial BOPE test at surface casing point
☐ BOPE test at intermediate casing point
☐ 30 day BOPE test
☐ Other

Date/Time _ AM ☐ PM ☐

Remarks _____

_____

Reset Form

STATE OF UTAH
DEPARTMENT OF NATURAL RESOURCES
DIVISION OF OIL, GAS AND MINING

AMENDED REPORT ☐ (highlight changes)

FORM 8

WELL COMPLETION OR RECOMPLETION REPORT AND LOG

5. LEASE DESIGNATION AND SERIAL NUMBER: 14-20-H62-4902

6. IF INDIAN, ALLOTTEE OR TRIBE NAME: Uintah and Ouray

7. UNIT or CA AGREEMENT NAME: Ute

8. WELL NAME and NUMBER: Ute 23-9A-4-1

9. API NUMBER: 4304753616

1a. TYPE OF WELL: OIL WELL ☑ GAS WELL ☐ DRY ☐ OTHER

b. TYPE OF WORK: NEW WELL ☑ HORIZ. LATS. ☐ DEEP-EN ☐ RE-ENTRY ☐ DIFF. RESVR. ☐ OTHER

2. NAME OF OPERATOR: Finley Resources, Inc

3. ADDRESS OF OPERATOR: 1308 Lake Street CITY Fort Worth STATE TX ZIP 76102

PHONE NUMBER: (817) 231-8735

10 FIELD AND POOL, OR WILDCAT: Leland Bench

4. LOCATION OF WELL (FOOTAGES)

AT SURFACE: 2356 FSL , 478 FEL

AT TOP PRODUCING INTERVAL REPORTED BELOW: 2356 FSL , 478 FEL

AT TOTAL DEPTH: 2356 FSL , 478 FEL

11. QTR/QTR, SECTION, TOWNSHIP, RANGE, MERIDIAN: NESE 23 4S 1E

12. COUNTY: Uintah

13. STATE: UTAH

14. DATE SPUDDED: 9/6/2014

15. DATE T.D. REACHED: 9/11/2014

16. DATE COMPLETED: 2/13/2015 ABANDONED ☐ READY TO PRODUCE ☑

17. ELEVATIONS (DF, RKB, RT, GL): 5150 GL

18. TOTAL DEPTH: ~~MD~~ 7,454 TVD 7,454

19. PLUG BACK T.D.: MD 7,399 TVD 7,399

20. IF MULTIPLE COMPLETIONS, HOW MANY? *

21. DEPTH BRIDGE PLUG SET: MD TVD

22. TYPE ELECTRIC AND OTHER MECHANICAL LOGS RUN (Submit copy of each)

Triple Combo

23.
WAS WELL CORED? NO ☑ YES ☐ (Submit analysis)
WAS DST RUN? NO ☑ YES ☐ (Submit report)
DIRECTIONAL SURVEY? NO ☑ YES ☐ (Submit copy)

24. CASING AND LINER RECORD (Report all strings set in well)

HOLE SIZE	SIZE/GRADE		WEIGHT (#/ft.)	TOP (MD)	BOTTOM (MD)	STAGE CEMENTER DEPTH	CEMENT TYPE & NO. OF SACKS		SLURRY VOLUME (BBL)	CEMENT TOP **	AMOUNT PULLED
12 1/4	8 5/8	J55	24		530		15.8 pp	360		surface	
7 7/8	5 1/2	J55	15.5		7,444			1,100		320	

25. TUBING RECORD

SIZE	DEPTH SET (MD)	PACKER SET (MD)	SIZE	DEPTH SET (MD)	PACKER SET (MD)	SIZE	DEPTH SET (MD)	PACKER SET (MD)
2 7/8	7,213							

26. PRODUCING INTERVALS

FORMATION NAME	TOP (MD)	BOTTOM (MD)	TOP (TVD)	BOTTOM (TVD)
(A) GreenRiver/Wasat				
(B)				
(C)				
(D)				

27. PERFORATION RECORD

INTERVAL (Top/Bot - MD)		SIZE	NO. HOLES	PERFORATION STATUS	
4,841	7,105			Open ☑	Squeezed ☐
				Open ☐	Squeezed ☐
				Open ☐	Squeezed ☐
				Open ☐	Squeezed ☐

28. ACID, FRACTURE, TREATMENT, CEMENT SQUEEZE, ETC.

DEPTH INTERVAL	AMOUNT AND TYPE OF MATERIAL
4,841 - 7,105	7,702 bbl tot. fluid ; 720,000# 20/40 mesh sand

29. ENCLOSED ATTACHMENTS:

☐ ELECTRICAL/MECHANICAL LOGS ☐ GEOLOGIC REPORT ☐ DST REPORT ☐ DIRECTIONAL SURVEY
☐ SUNDRY NOTICE FOR PLUGGING AND CEMENT VERIFICATION ☐ CORE ANALYSIS ☐ OTHER:

30. WELL STATUS: P

(5/2000)

(CONTINUED ON BACK)

RECEIVED: Mar. 04, 2015

31. INITIAL PRODUCTION

INTERVAL A (As shown in item #26)

DATE FIRST PRODUCED:		TEST DATE:		HOURS TESTED:		TEST PRODUCTION RATES: →	OIL – BBL:	GAS – MCF:	WATER – BBL:	PROD. METHOD:
2/19/2015		2/25/2015		24			55	0	263	Pump
CHOKE SIZE:	TBG. PRESS.	CSG. PRESS.	API GRAVITY	BTU – GAS	GAS/OIL RATIO	24 HR PRODUCTION RATES: →	OIL – BBL:	GAS – MCF:	WATER – BBL:	INTERVAL STATUS:
64/64	350	120	38.00	0	0		55	0	263	Prod

INTERVAL B (As shown in item #26)

DATE FIRST PRODUCED:		TEST DATE:		HOURS TESTED:		TEST PRODUCTION RATES: →	OIL – BBL:	GAS – MCF:	WATER – BBL:	PROD. METHOD:
CHOKE SIZE:	TBG. PRESS.	CSG. PRESS.	API GRAVITY	BTU – GAS	GAS/OIL RATIO	24 HR PRODUCTION RATES: →	OIL – BBL:	GAS – MCF:	WATER – BBL:	INTERVAL STATUS:

INTERVAL C (As shown in item #26)

DATE FIRST PRODUCED:		TEST DATE:		HOURS TESTED:		TEST PRODUCTION RATES: →	OIL – BBL:	GAS – MCF:	WATER – BBL:	PROD. METHOD:
CHOKE SIZE:	TBG. PRESS.	CSG. PRESS.	API GRAVITY	BTU – GAS	GAS/OIL RATIO	24 HR PRODUCTION RATES: →	OIL – BBL:	GAS – MCF:	WATER – BBL:	INTERVAL STATUS:

INTERVAL D (As shown in item #26)

DATE FIRST PRODUCED:		TEST DATE:		HOURS TESTED:		TEST PRODUCTION RATES: →	OIL – BBL:	GAS – MCF:	WATER – BBL:	PROD. METHOD:
CHOKE SIZE:	TBG. PRESS.	CSG. PRESS.	API GRAVITY	BTU – GAS	GAS/OIL RATIO	24 HR PRODUCTION RATES: →	OIL – BBL:	GAS – MCF:	WATER – BBL:	INTERVAL STATUS:

32. DISPOSITION OF GAS (Sold, Used for Fuel, Vented, Etc.)

33. SUMMARY OF POROUS ZONES (Include Aquifers):

Show all important zones of porosity and contents thereof: Cored intervals and all drill-stem tests, including depth interval tested, cushion used, time tool open, flowing and shut-in pressures and recoveries.

Formation	Top (MD)	Bottom (MD)	Descriptions, Contents, etc.
Green River	2,166		
Douglas Creek	5,633		
Black Shale	6,233		
Uteland Butte	6,743		
Wasatch	6,898		
TD	7,454		

34. FORMATION (Log) MARKERS:

Name	Top (Measured Depth)
Green River	2,166
Douglas Creek	5,633
Black Shale	6,233
Uteland Butte	6,743
Wasatch	6,898
TD	7,454

35. ADDITIONAL REMARKS (Include plugging procedure)

36. I hereby certify that the foregoing and attached information is complete and correct as determined from all available records.

NAME (PLEASE PRINT) James Terry TITLE Field Operations Engineer

SIGNATURE James Terry DATE 3/4/2015

This report must be submitted within 30 days of

- completing or plugging a new well
- drilling horizontal laterals from an existing well bore
- recompleting to a different producing formation
- reentering a previously plugged and abandoned well
- significantly deepening an existing well bore below the previous bottom-hole depth
- drilling hydrocarbon exploratory holes, such as core samples and stratigraphic tests

* ITEM 20: Show the number of completions if production is measured separately from two or more formations.

** ITEM 24: Cement Top – Show how reported top(s) of cement were determined (circulated (CIR), calculated (CAL), cement bond log (CBL), temperature survey (TS)).

Send to: Utah Division of Oil, Gas and Mining
1594 West North Temple, Suite 1210
Box 145801
Salt Lake City, Utah 84114-5801

Phone: 801-538-5340

Fax: 801-359-3940

(5/2000)

RECEIVED: Mar. 04, 2015