API Well Number: 43047533750000

STATE OF UTAH
DEPARTMENT OF NATURAL RESOURCES
DIVISION OF OIL, GAS AND MINING

FORM 3

AMENDED REPORT ☐

APPLICATION FOR PERMIT TO DRILL

1. WELL NAME and NUMBER NBU 921-20J1BS	
2. TYPE OF WORK DRILL NEW WELL ■ REENTER P&A WELL ☐ DEEPEN WELL ☐	**3. FIELD OR WILDCAT** NATURAL BUTTES
4. TYPE OF WELL Gas Well Coalbed Methane Well: NO	**5. UNIT or COMMUNITIZATION AGREEMENT NAME** NATURAL BUTTES
6. NAME OF OPERATOR KERR-MCGEE OIL & GAS ONSHORE, L.P.	**7. OPERATOR PHONE** 720 929-6515
8. ADDRESS OF OPERATOR P.O. Box 173779, Denver, CO, 80217	**9. OPERATOR E-MAIL** julie.jacobson@anadarko.com
10. MINERAL LEASE NUMBER (FEDERAL, INDIAN, OR STATE) UTU0575 / **11. MINERAL OWNERSHIP** FEDERAL ■ INDIAN ☐ STATE ☐ FEE ☐	**12. SURFACE OWNERSHIP** FEDERAL ☐ INDIAN ■ STATE ☐ FEE ☐
13. NAME OF SURFACE OWNER (if box 12 = 'fee')	**14. SURFACE OWNER PHONE (if box 12 = 'fee')**
15. ADDRESS OF SURFACE OWNER (if box 12 = 'fee')	**16. SURFACE OWNER E-MAIL (if box 12 = 'fee')**
17. INDIAN ALLOTTEE OR TRIBE NAME (if box 12 = 'INDIAN') Ute Tribe / **18. INTEND TO COMMINGLE PRODUCTION FROM MULTIPLE FORMATIONS** YES ■ (Submit Commingling Application) NO ☐	**19. SLANT** VERTICAL ☐ DIRECTIONAL ■ HORIZONTAL ☐

20. LOCATION OF WELL	FOOTAGES	QTR-QTR	SECTION	TOWNSHIP	RANGE	MERIDIAN
LOCATION AT SURFACE	1730 FSL 2422 FEL	NWSE	20	9.0 S	21.0 E	S
Top of Uppermost Producing Zone	2399 FSL 1806 FEL	NWSE	20	9.0 S	21.0 E	S
At Total Depth	2399 FSL 1806 FEL	NWSE	20	9.0 S	21.0 E	S

21. COUNTY UINTAH	**22. DISTANCE TO NEAREST LEASE LINE (Feet)** 1806	**23. NUMBER OF ACRES IN DRILLING UNIT** 1600
	25. DISTANCE TO NEAREST WELL IN SAME POOL (Applied For Drilling or Completed) 666	**26. PROPOSED DEPTH** MD: 11458 TVD: 11326
27. ELEVATION - GROUND LEVEL 4887	**28. BOND NUMBER** WYB000291	**29. SOURCE OF DRILLING WATER / WATER RIGHTS APPROVAL NUMBER IF APPLICABLE** 43-8496

Hole, Casing, and Cement Information

String	Hole Size	Casing Size	Length	Weight	Grade & Thread	Max Mud Wt.	Cement	Sacks	Yield	Weight
Surf	11	8.625	0 - 2900	28.0	J-55 LT&C	0.2	Type V	180	1.15	15.8
							Class G	270	1.15	15.8
Prod	7.875	4.5	0 - 11458	11.6	HCP-110 LT&C	12.5	Premium Lite High Strength	350	3.38	12.0
							50/50 Poz	1640	1.31	14.3

ATTACHMENTS

VERIFY THE FOLLOWING ARE ATTACHED IN ACCORDANCE WITH THE UTAH OIL AND GAS CONSERVATION GENERAL RULES

✔ WELL PLAT OR MAP PREPARED BY LICENSED SURVEYOR OR ENGINEER	✔ COMPLETE DRILLING PLAN
☐ AFFIDAVIT OF STATUS OF SURFACE OWNER AGREEMENT (IF FEE SURFACE)	☐ FORM 5. IF OPERATOR IS OTHER THAN THE LEASE OWNER
✔ DIRECTIONAL SURVEY PLAN (IF DIRECTIONALLY OR HORIZONTALLY DRILLED)	✔ TOPOGRAPHICAL MAP

NAME Danielle Piernot	**TITLE** Regulatory Analyst	**PHONE** 720 929-6156
SIGNATURE	**DATE** 11/29/2012	**EMAIL** danielle.piernot@anadarko.com

API NUMBER ASSIGNED
43047533750000

APPROVAL

Permit Manager

RECEIVED: December 12, 2012

Kerr-McGee Oil & Gas Onshore. L.P.

NBU 921-20J1BS

Surface: 1730 FSL / 2422 FEL NWSE
BHL: 2399 FSL / 1806 FEL NWSE

Section 20 T9S R21E

Unitah County, Utah
Mineral Lease: UTU 0575

ONSHORE ORDER NO. 1

DRILLING PROGRAM

1. & 2.a **Estimated Tops of Important Geologic Markers:**
Estimated Depths of Anticipated Water, Oil, Gas, or Mineral Formations:

Formation	Depth	Resource
Uinta	0 - Surface	
Green River	1,690'	
Birds Nest	1,944'	Water
Mahogany	2,448'	Water
Wasatch	5,019'	Gas
Mesaverde	8,007'	Gas
Sego	10,263'	Gas
Castlegate	10,349'	Gas
Blackhawk	10,726'	Gas
TVD =	11,326'	
TD =	11,458'	

2.c Kerr McGee Oil & Gas Onshore LP (Kerr McGee) may elect to drill to (i) the Blackhawk formation (part of the Mesaverde Group), (ii) to a shallower depth within the Mesaverde Group, or (iii) to the Wasatch Formation. If Kerr McGee drills to the Blackhawk formation, please refer to Blackhawk as the bottom formation. The attached Blackhawk Drilling Program includes Total Vertical Depth, Total Depth, and appropriate casing and cement programs for the deeper formation.

If Kerr-McGee drills to a shallower depth in the Mesaverde Group or to the Wasatch Formation, please refer to the attached Wasatch/Mesaverde Drilling Program which includes Total Vertical Depth, Total Depth, and appropriate casing and cement programs for the shallower formations.

3. **Pressure Control Equipment** (Schematic Attached)

Please refer to the attached Blackhawk Drilling Program and the Wasatch/Mesaverde Drilling Program

4. **Proposed Casing & Cementing Program:**

Please refer to the attached Blackhawk Drilling Program and the Wasatch/Mesaverde Drilling Program

5. **Drilling Fluids Program:**

Please refer to the attached Blackhawk Drilling Program and the Wasatch/Mesaverde Drilling Program

6. **Evaluation Program:**

Please refer to the attached Blackhawk Drilling Program and the Wasatch/Mesaverde Drilling Program

7. **Abnormal Conditions:**

RECEIVED: November 29, 2012

7.a Blackhawk (Part of Mesaverde Group)

Maximum anticipated bottom hole pressure calculated at 11326' TVD, approximately equals 7,249 psi (0.64 psi/ft = actual bottomhole gradient)

Maximum Anticipated Bottom Hole Pressure (MABHP) = Pore Pressure at TD

Maximum anticipated surface pressure equals approximately 4,741 psi (bottom hole pressure minus the pressure of a partially evacuated hole calculated at 0.22 psi/foot, per Onshore Order No. 2).

Per Onshore Order No. 2 - Max Anticipated Surf. Press.(MASP) = (Pore Pressure at next csg point-
(0.22 psi/ft-partial evac gradient x TVD of next csg point))

7.b Wasach Formation/Mesaverde Group

Maximum anticipated bottom hole pressure calculated at 10263' TVD, approximately equals 6,260 psi (0.61 psi/ft = actual bottomhole gradient)

Maximum Anticipated Bottom Hole Pressure (MABHP) = Pore Pressure at TD

Maximum anticipated surface pressure equals approximately 4,030 psi (bottom hole pressure minus the pressure of a partially evacuated hole calculated at 0.22 psi/foot, per Onshore Order No. 2).

Per Onshore Order No. 2 - Max Anticipated Surf. Press.(MASP) = (Pore Pressure at next csg point-
(0.22 psi/ft-partial evac gradient x TVD of next csg point))

8. Anticipated Starting Dates:

Drilling is planned to commence immediately upon approval of this application.

9. Variances:

Please refer to the attached Blackhawk Drilling Program and the Wasatch/Mesaverde Drilling Program Onshore Order #2 – Air Drilling Variance

Kerr-McGee Oil & Gas Onshore LP (KMG) respectfully requests a variance to several requirements associated with air drilling outlined in Onshore Order 2

- Blowout Prevention Equipment (BOPE) requirements;
- Mud program requirements; and
- Special drilling operation (surface equipment placement) requirements associated with air drilling.

This Standard Operating Practices addendum provides supporting information as to why KMG current air drilling practices for constructing the surface casing hole should be granted a variance to Onshore Order 2 air drilling requirements.

The reader should note that the air rig is used only to construct a stable surface casing hole through a historically difficult lost circulation zone. A conventional rotary rig follows the air rig, and is used to drill and construct the majority of the wellbore.

More notable, KMG has used the air rig layout and procedures outlined below to drill the surface casing hole in approximately 675 wells without incident of blow out or loss of life.

Background

In a typical well, KMG utilizes an air rig for drilling the surface casing hole, an interval from the surface to surface casing depths, which varies in depth from 1,700 to 2,800 feet. The air rig drilling operation does not drill through productive or over pressured formations in KMG field, but does penetrate the Uinta and Green River Formations. The purpose of the air drilling operation is to overcome the severe loss circulation zone in the Green River known as the Bird's Nest while creating a stable hole for the surface casing. The surface casing hole is generally drilled to approximately 500 feet below the Bird's Nest.

Before the surface air rig is mobilized, a rathole rig is utilized to set and cement conductor pipe through a competent surface formation. Generally, the conductor is set at 40 feet. In some cases, conductor may

RECEIVED: November 29, 2012

be set deeper in areas that the surface formation is not found competent. This rig also drills the rat and mouse holes in preparation for the surface casing and production string drilling operations.

The air rig is then mobilized to drill the surface casing hole by drilling a 12 1/4 inch hole for the first 200 feet, then will drill a 11inch hole to just above the Bird's Nest interval with an air hammer. The hammer is then tripped and replaced with a 11 inch tri-cone bit. The tri-cone bit is used to drill to the surface casing point, approximately 500 feet below the loss circulation zone (Bird's Nest). The 8-5/8 inch surface casing is then run and cemented in place, thereby isolating the lost circulation zone.

KMG fully appreciates Onshore Order 2 well control and safety requirements associated with a typical air drilling operations. However, the requirements of Onshore Order 2 are excessive with respect to the air rig layout and drilling operation procedures that are currently in practice to drill and control the surface casing hole in KMG Fields.

Variance for BOPE Requirements
The air rig operation utilizes a properly lubricated and maintained air bowl diverter system which diverts the drilling returns to a six-inch blooie line. The air bowl is the only piece of BOPE equipment which is installed during drilling operations and is sufficient to contain the air returns associated with this drilling operation. As was discussed earlier, the drilling of the surface hole does not encounter any over pressured or productive zones, and as a result standard BOPE equipment should not be required. In addition, standard drilling practices do not support the use of BOPE on 40 feet of conductor pipe.

Variance for Mud Material Requirements
Onshore Order 2 also states that sufficient quantities of mud materials shall be maintained or readily accessible for the purpose of assuring adequate well control. Once again, the surface hole drilling operations does not encounter over pressured or productive intervals, and as a result there is not a need to control pressure in the surface hole with a mud system. Instead of mud, the air rigs utilize water from the reserve pit for well control, if necessary. A skid pump which is located near the reserve pit (see attachment) will supply the water to the well bore.

Variance for Special Drilling Operation (surface equipment placement) Requirements
Onshore Order 2 requires specific safety distances or setbacks for the placement of associated standard air drilling equipment, wellbore, and reserve pits. The air rigs used to drill the surface holes are not typical of an air rig used to drill a producing hole in other parts of the US. These are smaller in nature and designed to fit a KMG location. The typical air rig layout for drilling surface hole in the field is attached.

Typically the blooie line discharge point is required to be 100 feet from the well bore. In the case of a KMG well, the reserve pit is only 45 feet from the rig and is used for the drill cuttings. The blooie line, which transports the drill cuttings from the well to the reserve pit, subsequently discharges only 45 feet from the well bore.

Typically the air rig compressors are required to be located in the opposite direction from the blooie line and a minimum of 100 feet from the well bore. At the KMG locations, the air rig compressors are approximately 40 feet from the well bore and approximately 60 feet from the blooie line discharge due to the unique air rig design. The air compressors (see attachment) are located on the rig (1250 cfm) and on a standby trailer (1170 cfm). A booster sits between the two compressors and boosts the output from 350 psi to 2000 psi. The design does put the booster and standby compressor opposite from the blooie line.

Lastly, Onshore Order 2 addresses the need for an automatic igniter or continuous pilot light on the blooie line. The air rig does not utilize an igniter as the surface hole drilling operation does not encounter productive formations.

Variance for FIT Requirements
KMG also respectfully requests a variance to Onshore Order 2, Section III, Part Bi, for the pressure integrity test (PIT, also known as a formation integrity test (FIT)). This well is not an exploratory well and is being drilled in an area where the formation integrity is well known. Additionally, when an FIT is run with the mud weight as required, the casing shoe frequently breaks down and causes subsequent lost circulation when drilling the entire depth of the well.

RECEIVED: November 29, 2012

Conclusion
The air rig operating procedures and the attached air rig layout have effectively maintained well control while drilling the surface holes in KMG Fields. KMG respectfully requests a variance from Onshore Order 2 with respect to air drilling well control requirements as discussed above.

10. **Other Information:**

Please refer to the attached Blackhawk Drilling Program and the Wasatch/Mesaverde Drilling Program

RECEIVED: November 29, 2012

KerrMcGee

KERR-McGEE OIL & GAS ONSHORE LP

Blackhawk Drilling Program

COMPANY NAME	KERR-McGEE OIL & GAS ONSHORE LP	DATE	July 13, 2012
WELL NAME	**NBU 921-20J1BS**	TD	11,326' TVD 11,458' MD
FIELD	Natural Buttes	COUNTY Uintah	STATE Utah
		FINISHED ELEVATION	4,886'
SURFACE LOCATION	NWSE 1730 FSL 2422 FEL Sec 20 T 9S R 21E		
	Latitude: 40.019001 Longitude: -109.574804 NAD 83		
BTM HOLE LOCATION	NWSE 2399 FSL 1806 FEL Sec 20 T 9S R 21E		
	Latitude: 40.020842 Longitude: -109.572606 NAD 83		
OBJECTIVE ZONE(S)	BLACKHAWK (Part of the Mesaverde Group)		
ADDITIONAL INFO	Regulatory Agencies: BLM (Minerals), Ute Indian Tribe (Surface), UDOGM Tri-County Health Dept.		

GEOLOGICAL			MECHANICAL		
LOGS	FORMATION TOPS	DEPTH	HOLE SIZE	CASING SIZE	MUD WEIGHT
		40'		14"	
		200'	12-1/4	8-5/8", 28#, IJ-55, LTC	Air mist
			11.00'	8-5/8", 28#, IJ-55, LTC	Air mist
			7-7/8"	4-1/2" 11.6# HCP-110 Ultra DQX/LTC csg	Water / Fresh Water Mud 8.3-12.5 ppg

All water flows encountered while drilling will be reported to the appropriate agencies.

Green River @	**1,690'**
Top of Birds Nest @	**1,944'**
Mahogany @	**2,448'**
Preset f/ GL @	**2,900' TVD**

Note: 11" surface hole will usually be drilled ±400' below the lost circulation zone (aka bird's nest). Drilled depth may be ±200' of the estimated set depth depending on the acutal depth of the loss zone.

Wasatch @	**5,019'**
Mesaverde @	**8,007' TVD**
Sego @	**10,263' TVD**
Castlegate @	**10,349' TVD**
Blackhawk	**10,726' TVD**
TD @	**11,326' TVD 11,458' MD**

Mud logging program TBD
Cased hole logging program from TD - surf csg

Max anticipated Mud required 12.5 ppg

RECEIVED: November 29, 2012

KerrMcGee

KERR-McGEE OIL & GAS ONSHORE LP

Blackhawk Drilling Program

CASING PROGRAM

	SIZE	INTERVAL			WT.	GR.	CPLG.	DESIGN FACTORS BURST	COLLAPSE	TENSION LTC	TENSION DQX
CONDUCTOR	14"	0-40'									
								3,390	1,880	348,000	N/A
SURFACE	8-5/8"	0	to	2,900	28.00	IJ-55	LTC	1.86	1.39	4.89	N/A
								10,690	8,650	279,000	367,174
PRODUCTION	4-1/2"	0	to	5,000	11.60	HCP-110	DQX	1.19	1.17		3.41
	4-1/2"	5,000	to	11,458'	11.60	HCP-110	LTC	1.19	1.17	4.60	

Surface Casing:

(Burst Assumptions: TD = 12.5 ppg) 0.73 psi/ft = frac gradient @ surface shoe

Fracture at surface shoe with 0.1 psi/ft gas gradient above

(Collapse Assumption: Fully Evacuated Casing, Max MW) (Tension Assumptions: Air Weight of Casing*Buoy.Fact. of water)

Production casing:

(Burst Assumptions: Pressure test with 8.4ppg @ 9000 psi) 0.64 psi/ft = bottomhole gradient

(Collapse Assumption: Fully Evacuated Casing, Max MW) (Tension Assumptions: Air Weight of Casing*Buoy.Fact. of water)

CEMENT PROGRAM

		FT. OF FILL	DESCRIPTION	SACKS	EXCESS	WEIGHT		YIELD
SURFACE	LEAD	500'	Premium cmt + 2% CaCl	180	60%	15.80		1.15
Option 1			+ 0.25 pps flocele					
	TOP OUT CMT (6 jobs)	1,200'	20 gals sodium silicate + Premium cmt	270	0%	15.80		1.15
			+ 2% CaCl + 0.25 pps flocele					
SURFACE			**NOTE: If well will circulate water to surface, option 2 will be utilized**					
Option 2	LEAD	2,400'	65/35 Poz + 6% Gel + 10 pps gilsonite	220	35%	11.00		3.82
			+ 0.25 pps Flocele + 3% salt BWOW					
	TAIL	500'	Premium cmt + 2% CaCl	150	35%	15.80		1.15
			+ 0.25 pps flocele					
	TOP OUT CMT	as required	Premium cmt + 2% CaCl	as req.		15.80		1.15
PRODUCTION	LEAD	4,518'	Premium Lite II +0.25 pps	350	35%	12.00		3.38
			celloflake + 5 pps gilsonite + 10% gel					
			+ 0.5% extender					
	TAIL	6,940'	50/50 Poz/G + 10% salt + 2% gel	1,640	35%	14.30		1.31
			+ 0.1% R-3					

*Substitute caliper hole volume plus 0% excess for LEAD if accurate caliper is obtained

*Substitute caliper hole volume plus 10% excess for TAIL if accurate caliper is obtained

FLOAT EQUIPMENT & CENTRALIZERS

SURFACE	Guide shoe, 1 jt, insert float. Centralize first 3 joints with bow spring centralizers. Thread lock guide shoe
PRODUCTION	Float shoe, 1 jt, float collar. 15 centralizers for a Mesaverde and 20 for a Blackhawk well. 1 centralizer on the first 3 joints and one every third joint thereafter.

ADDITIONAL INFORMATION

Test casing head to 750 psi after installing. Test surface casing to 1,500 psi prior to drilling out.

BOPE: 11" 5M with one annular and 2 rams. The BOPE will be installed before the production hole is drilled and tested to 5,000 psi (annular to 2,500 psi) prior to drilling out the surface casing shoe. Record on chart recorder and tour sheet. Function test rams on each trip. Maintain safety valve and inside BOP on rig floor at all times. Most rigs have top drives; however, if used, the Kelly is to be equipped with upper and lower kelly valves.

Surveys will be taken at 1,000' minimum intervals.

Most rigs have PVT System for mud monitoring. If no PVT is available, visual monitoring will be utilized.

DRILLING ENGINEER: Nick Spence / Danny Showers / Travis Hansell **DATE:**

DRILLING SUPERINTENDENT: Kenny Gathings / Lovel Young **DATE:**

RECEIVED: November 29, 2012

KERR-McGEE OIL & GAS ONSHORE LP

Wasatch/Mesaverde Drilling Program

COMPANY NAME	KERR-McGEE OIL & GAS ONSHORE LP	DATE	July 13, 2012
WELL NAME	**NBU 921-20J1BS**	TD	10,263' TVD 10,395' MD
FIELD	Natural Buttes	COUNTY Uintah	STATE Utah FINISHED ELEVATION 4,886'
SURFACE LOCATION	NWSE 1730 FSL 2422 FEL	Sec 20 T 9S R 21E	
	Latitude: 40.019001	Longitude: -109.574804	NAD 83
BTM HOLE LOCATION	NWSE 2399 FSL 1806 FEL	Sec 20 T 9S R 21E	
	Latitude: 40.020842	Longitude: -109.572606	NAD 83
OBJECTIVE ZONE(S)	Wasatch Formation/Mesaverde Group		
ADDITIONAL INFO	Regulatory Agencies: BLM (Minerals), Ute Indian Tribe (Surface), UDOGM Tri-County Health Dept.		

GEOLOGICAL			MECHANICAL		
LOGS	FORMATION TOPS	DEPTH	HOLE SIZE	CASING SIZE	MUD WEIGHT
		40'		14"	
			12-1/4	8-5/8", 28#, IJ-55, LTC	Air mist
		200'			
All water flows encountered while drilling will be reported to the appropriate agencies.			11.00'	8-5/8", 28#, IJ-55, LTC	Air mist
	Green River @	**1,690'**			
	Top of Birds Nest @	**1,944'**			
	Mahogany @	**2,448'**			
	Preset f/ GL @	**2,900' TVD**			
	Note: 11" surface hole will usually be drilled ±400' below the lost circulation zone (aka bird's nest). Drilled depth may be ±200' of the estimated set depth depending on the acutal depth of the loss zone.				
	Wasatch @	**5,019'**			
Mud logging program TBD Cased hole logging program from TD - surf csg			7-7/8"	4-1/2" 11.6# I-80/HCP-110 Ultra DQX/LTC csg	Water / Fresh Water Mud 8.3-12.0 ppg
	Mesaverde @	**8,007' TVD**			
	Sego @	**10,263' TVD**			
Max anticipated Mud required 12.0 ppg	**TD @**	**10,263' TVD** **10,395' MD**			

RECEIVED: November 29, 2012

KerrMcGee

KERR-McGEE OIL & GAS ONSHORE LP

Wasatch/Mesaverde Drilling Program

CASING PROGRAM

	SIZE	INTERVAL			WT.	GR.	CPLG.	DESIGN FACTORS BURST	COLLAPSE	TENSION LTC	TENSION DQX
CONDUCTOR	14"	0-40'									
								3,390	1,880	348,000	N/A
SURFACE	8-5/8"	0	to	2,900	28.00	IJ-55	LTC	1.86	1.39	4.89	N/A
								7,780	6,350		267,035
PRODUCTION	4-1/2"	0	to	5,000	11.60	I-80	DQX	1.11	0.99		2.71
								10,690	8,650	223,000	
	4-1/2"	5,000	to	10,395'	11.60	HCP-110	LTC	1.53	1.35	4.36	

Surface Casing:

(Burst Assumptions: TD = 12.0 ppg) 0.73 psi/ft = frac gradient @ surface shoe

Fracture at surface shoe with 0.1 psi/ft gas gradient above

(Collapse Assumption: Fully Evacuated Casing, Max MW) (Tension Assumptions: Air Weight of Casing*Buoy.Fact. of water)

Production casing:

(Burst Assumptions: Pressure test with 8.4ppg @ 7000 psi) 0.61 psi/ft = bottomhole gradient

(Collapse Assumption: Fully Evacuated Casing, Max MW) (Tension Assumptions: Air Weight of Casing*Buoy.Fact. of water)

CEMENT PROGRAM

		FT. OF FILL	DESCRIPTION	SACKS	EXCESS	WEIGHT		YIELD
SURFACE	LEAD	500'	Premium cmt + 2% CaCl	180	60%	15.80		1.15
Option 1			+ 0.25 pps flocele					
	TOP OUT CMT (6 jobs)	1,200'	20 gals sodium silicate + Premium cmt	270	0%	15.80		1.15
			+ 2% CaCl + 0.25 pps flocele					
SURFACE		**NOTE: If well will circulate water to surface, option 2 will be utilized**						
Option 2	LEAD	2,400'	65/35 Poz + 6% Gel + 10 pps gilsonite	220	35%	11.00		3.82
			+ 0.25 pps Flocele + 3% salt BWOW					
	TAIL	500'	Premium cmt + 2% CaCl	150	35%	15.80		1.15
			+ 0.25 pps flocele					
	TOP OUT CMT	as required	Premium cmt + 2% CaCl	as req.		15.80		1.15
PRODUCTION	LEAD	4,515'	Premium Lite II +0.25 pps	350	35%	12.00		3.38
			celloflake + 5 pps gilsonite + 10% gel					
			+ 0.5% extender					
	TAIL	5,880'	50/50 Poz/G + 10% salt + 2% gel	1,390	35%	14.30		1.31
			+ 0.1% R-3					

*Substitute caliper hole volume plus 0% excess for LEAD if accurate caliper is obtained

*Substitute caliper hole volume plus 10% excess for TAIL if accurate caliper is obtained

FLOAT EQUIPMENT & CENTRALIZERS

SURFACE	Guide shoe, 1 jt, insert float. Centralize first 3 joints with bow spring centralizers. Thread lock guide shoe
PRODUCTION	Float shoe, 1 jt, float collar. 15 centralizers for a Mesaverde and 20 for a Blackhawk well. 1 centralizer on the first 3 joints and one every third joint thereafter.

ADDITIONAL INFORMATION

Test casing head to 750 psi after installing. Test surface casing to 1,500 psi prior to drilling out.

BOPE: 11" 5M with one annular and 2 rams. The BOPE will be installed before the production hole is drilled and tested to 5,000 psi (annular to 2,500 psi) prior to drilling out the surface casing shoe. Record on chart recorder and tour sheet. Function test rams on each trip. Maintain safety valve and inside BOP on rig floor at all times. Most rigs have top drives; however, if used, the Kelly is to be equipped with upper and lower kelly valves.

Surveys will be taken at 1,000' minimum intervals.

Most rigs have PVT System for mud monitoring. If no PVT is available, visual monitoring will be utilized.

DRILLING ENGINEER: _____ **DATE:** _____

Nick Spence / Danny Showers / Travis Hansell

DRILLING SUPERINTENDENT: _____ **DATE:** _____

Kenny Gathings / Lovel Young

RECEIVED: November 29, 2012

EXHIBIT A
NBU 921-20J1BS

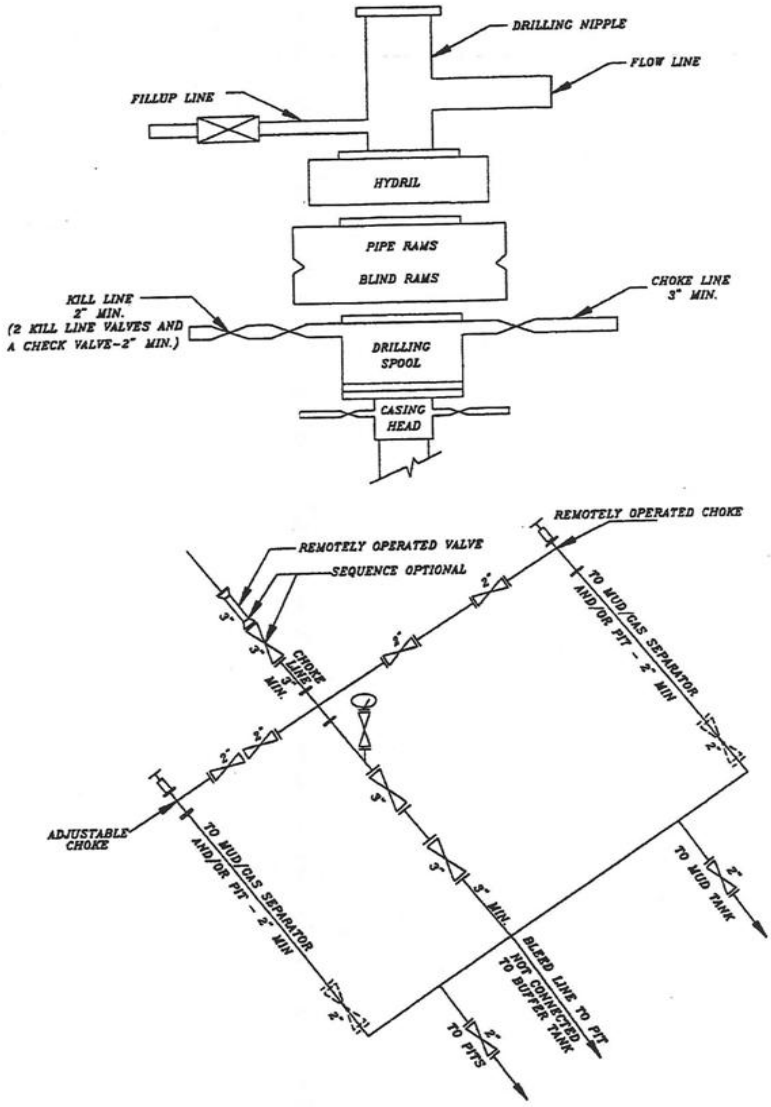

SCHEMATIC DIAGRAM OF 5,000 PSI BOP STACK

RECEIVED: November 29, 2012

T9S, R21E, S.L.B.&M.

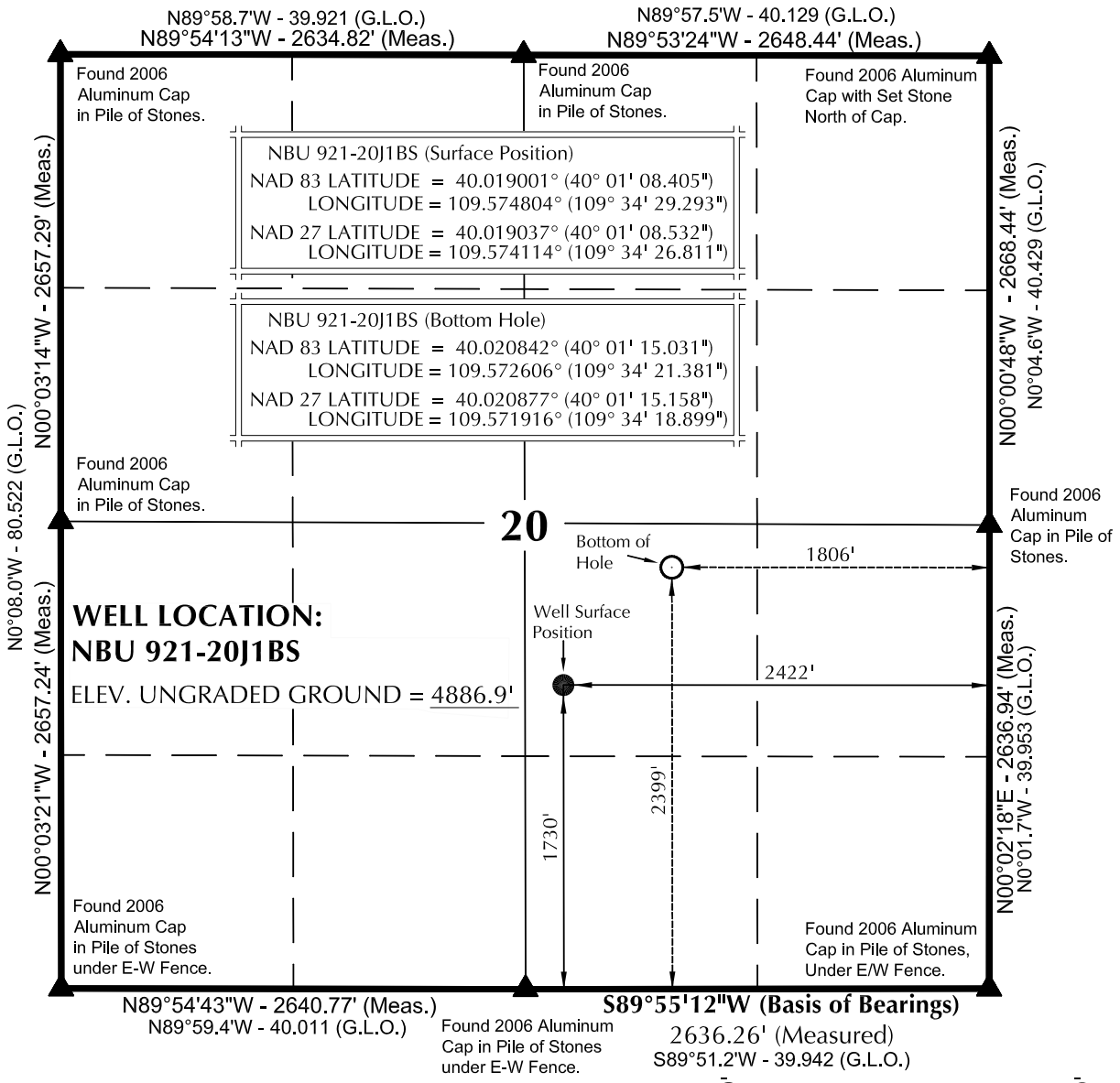

NOTES:

▲ = Section Corners Located

1. Well footages are measured at right angles to the Section Lines.
2. G.L.O. distances are shown in feet or chains. 1 chain = 66 feet.
3. The Bottom of hole bears N42°37'35"E 910.38' from the Surface Position.
4. Bearings are based on Global Positioning Satellite observations.
5. Basis of elevation is Tri-Sta "Two Water" located in the NW $\frac{1}{4}$ of Section 1, T10S, R21E, S.L.B.&M. The elevation of this Tri-Sta is shown on the Big Pack Mtn NE 7.5 Min. Quadrangle as being 5238'.

N

1000' 500' 0' 1000'

SCALE

SURVEYOR'S CERTIFICATE

THIS IS TO CERTIFY THAT THE ABOVE PLAT WAS PREPARED FROM FIELD NOTES OF ACTUAL SURVEYS MADE BY ME OR UNDER MY SUPERVISION AND THAT THE SAME ARE TRUE AND CORRECT TO THE BEST OF MY KNOWLEDGE AND BELIEF.

5-18-12

PROFESSIONAL LAND SURVEYOR No.6028691 JOHN R LAUGHLIN STATE OF UTAH

PROFESSIONAL LAND SURVEYOR
REGISTRATION No. 6028691
STATE OF UTAH

Kerr-McGee Oil & Gas Onshore, LP
1099 18th Street - Denver, Colorado 80202

WELL PAD: NBU 921-20J

NBU 921-20J1BS
WELL PLAT
2399' FSL, 1806' FEL (Bottom Hole)
NW $\frac{1}{4}$ SE $\frac{1}{4}$ OF SECTION 20, T9S, R21E, S.L.B.&M., UINTAH COUNTY, UTAH.

609 CONSULTING, LLC
2155 North Main Street
Sheridan WY 82801
Phone 307-674-0609
Fax 307-674-0182

TIMBERLINE (435) 789-1365
ENGINEERING & LAND SURVEYING, INC.
209 NORTH 300 WEST - VERNAL, UTAH 84078

DATE SURVEYED: 4-4-12	SURVEYED BY: A.F.	SHEET NO:
DATE DRAWN: 4-4-12	DRAWN BY: T.J.R.	6
SCALE: 1" = 1000'	Date Last Revised: 5-16-12 T.J.R.	6 OF 19

WELL NAME	SURFACE POSITION					BOTTOM HOLE				
	NAD83		NAD27			NAD83		NAD27		
	LATITUDE	LONGITUDE	LATITUDE	LONGITUDE	FOOTAGES	LATITUDE	LONGITUDE	LATITUDE	LONGITUDE	FOOTAGES
MU 921-20J	40°01'08.156" 40.018932°	109°34'29.993" 109.574998°	40°01'08.283" 40.018968°	109°34'27.510" 109.574308°	1705' FSL 2477' FEL					
NBU 921-20K4BS	40°01'08.239" 40.018955°	109°34'29.760" 109.574933°	40°01'08.366" 40.018991°	109°34'27.278" 109.574244°	1713' FSL 2458' FEL	40°01'10.110" 40.019475°	109°34'38.599" 109.577389°	40°01'10.237" 40.019510°	109°34'36.116" 109.576699°	1903' FSL 2134' FWL
NBU 921-20K1CS	40°01'08.280" 40.018967°	109°34'29.644" 109.574901°	40°01'08.407" 40.019002°	109°34'27.161" 109.574211°	1717' FSL 2449' FEL	40°01'13.380" 40.020383°	109°34'38.608" 109.577391°	40°01'13.507" 40.020419°	109°34'36.125" 109.576702°	2234' FSL 2134' FWL
NBU 921-20K1BS	40°01'08.322" 40.018978°	109°34'29.527" 109.574869°	40°01'08.449" 40.019014°	109°34'27.045" 109.574179°	1722' FSL 2440' FEL	40°01'16.641" 40.021289°	109°34'38.618" 109.577394°	40°01'16.768" 40.021324°	109°34'36.135" 109.576704°	2564' FSL 2134' FWL
NBU 921-20G4CS	40°01'08.364" 40.018990°	109°34'29.410" 109.574836°	40°01'08.491" 40.019025°	109°34'26.928" 109.574147°	1726' FSL 2431' FEL	40°01'18.482" 40.021801°	109°34'21.385" 109.572607°	40°01'18.610" 40.021836°	109°34'18.903" 109.571917°	2563' FNL 1806' FEL
NBU 921-20J1BS	40°01'08.405" 40.019001°	109°34'29.293" 109.574804°	40°01'08.532" 40.019037°	109°34'26.811" 109.574114°	1730' FSL 2422' FEL	40°01'15.031" 40.020842°	109°34'21.381" 109.572606°	40°01'15.158" 40.020877°	109°34'18.899" 109.571916°	2399' FSL 1806' FEL
NBU 921-20J1CS	40°01'08.447" 40.019013°	109°34'29.177" 109.574771°	40°01'08.574" 40.019048°	109°34'26.695" 109.574082°	1734' FSL 2413' FEL	40°01'11.761" 40.019933°	109°34'21.379" 109.572605°	40°01'11.888" 40.019969°	109°34'18.897" 109.571916°	2068' FSL 1806' FEL
CIGE 183	40°01'08.387" 40.018996°	109°34'28.837" 109.574677°	40°01'08.514" 40.019032°	109°34'26.355" 109.573987°	1728' FSL 2387' FEL					

RELATIVE COORDINATES - From Surface Position to Bottom Hole

WELL NAME	NORTH	EAST	WELL NAME	NORTH	EAST	WELL NAME	NORTH	EAST	WELL NAME	NORTH	EAST
NBU 921-20K4BS	190.3'	-687.6'	NBU 921-20K1CS	517.1'	-697.0'	NBU 921-20K1BS	842.9'	-706.4'	NBU 921-20G4CS	1023.4'	625.8'
WELL NAME	NORTH	EAST	WELL NAME	NORTH	EAST						
NBU 921-20J1BS	669.8'	616.5'	NBU 921-20J1CS	334.6'	607.3'						

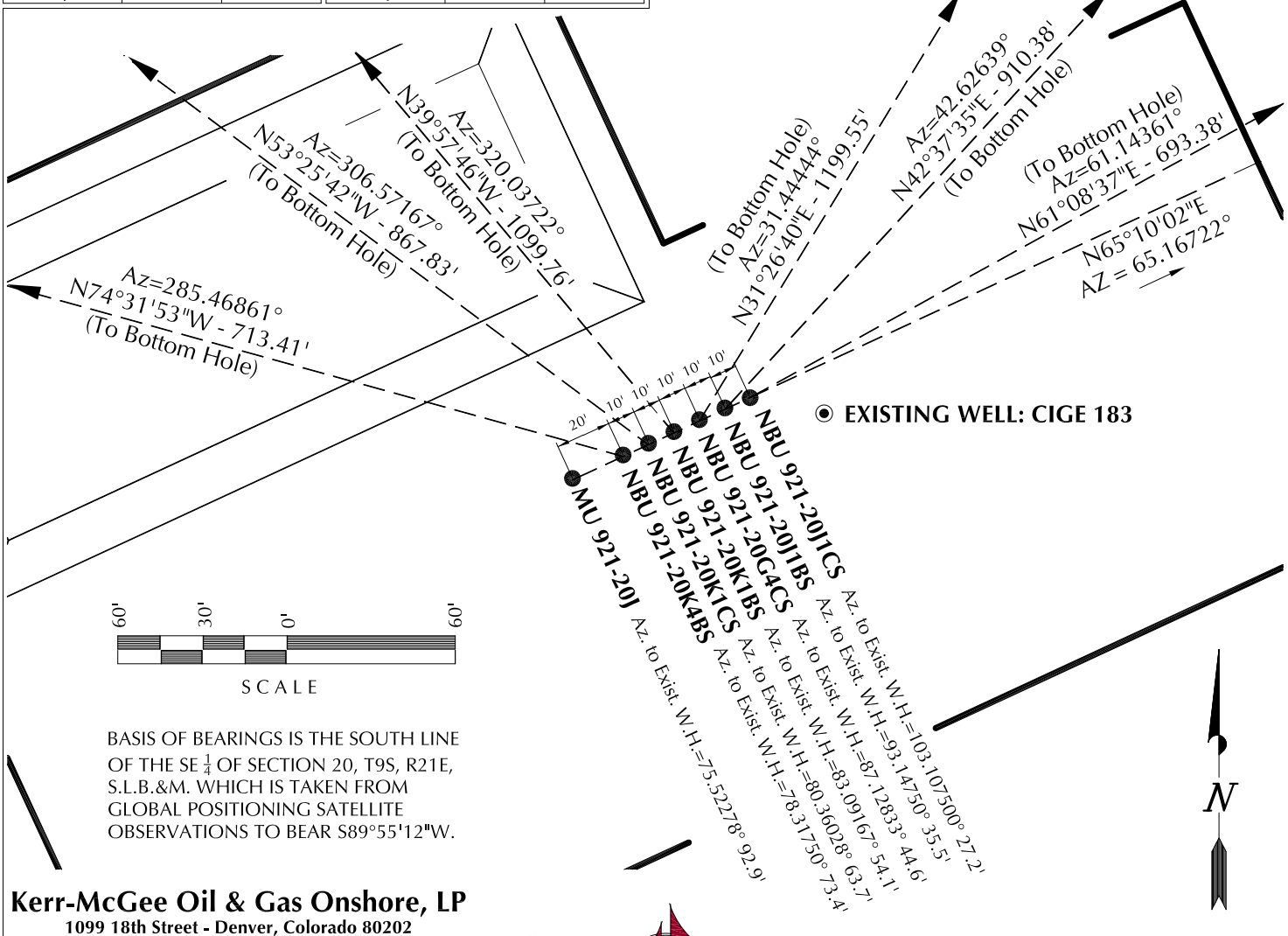

BASIS OF BEARINGS IS THE SOUTH LINE OF THE SE $\frac{1}{4}$ OF SECTION 20, T9S, R21E, S.L.B.&M. WHICH IS TAKEN FROM GLOBAL POSITIONING SATELLITE OBSERVATIONS TO BEAR S89°55'12"W.

Kerr-McGee Oil & Gas Onshore, LP
1099 18th Street - Denver, Colorado 80202

WELL PAD - NBU 921-20J

WELL PAD INTERFERENCE PLAT
WELLS - MU 921-20J, NBU 921-20K4BS, NBU 921-20K1CS, NBU 921-20K1BS, NBU 921-20G4CS, NBU 921-20J1BS & NBU 921-20J1CS
LOCATED IN SECTION 20, T9S, R21E, S.L.B.&M., UINTAH COUNTY, UTAH.

609 CONSULTING, LLC
2155 North Main Street
Sheridan WY 82801
Phone 307-674-0609
Fax 307-674-0182

TIMBERLINE (435) 789-1365
ENGINEERING & LAND SURVEYING, INC.
209 NORTH 300 WEST - VERNAL, UTAH 84078

DATE SURVEYED: 4-4-12	SURVEYED BY: A.F.	SHEET NO:
DATE DRAWN: 4-4-12	DRAWN BY: T.J.R.	8
SCALE: 1" = 60'	Date Last Revised: 5-16-12 T.J.R.	8 OF 19

RECEIVED: November 29, 2012

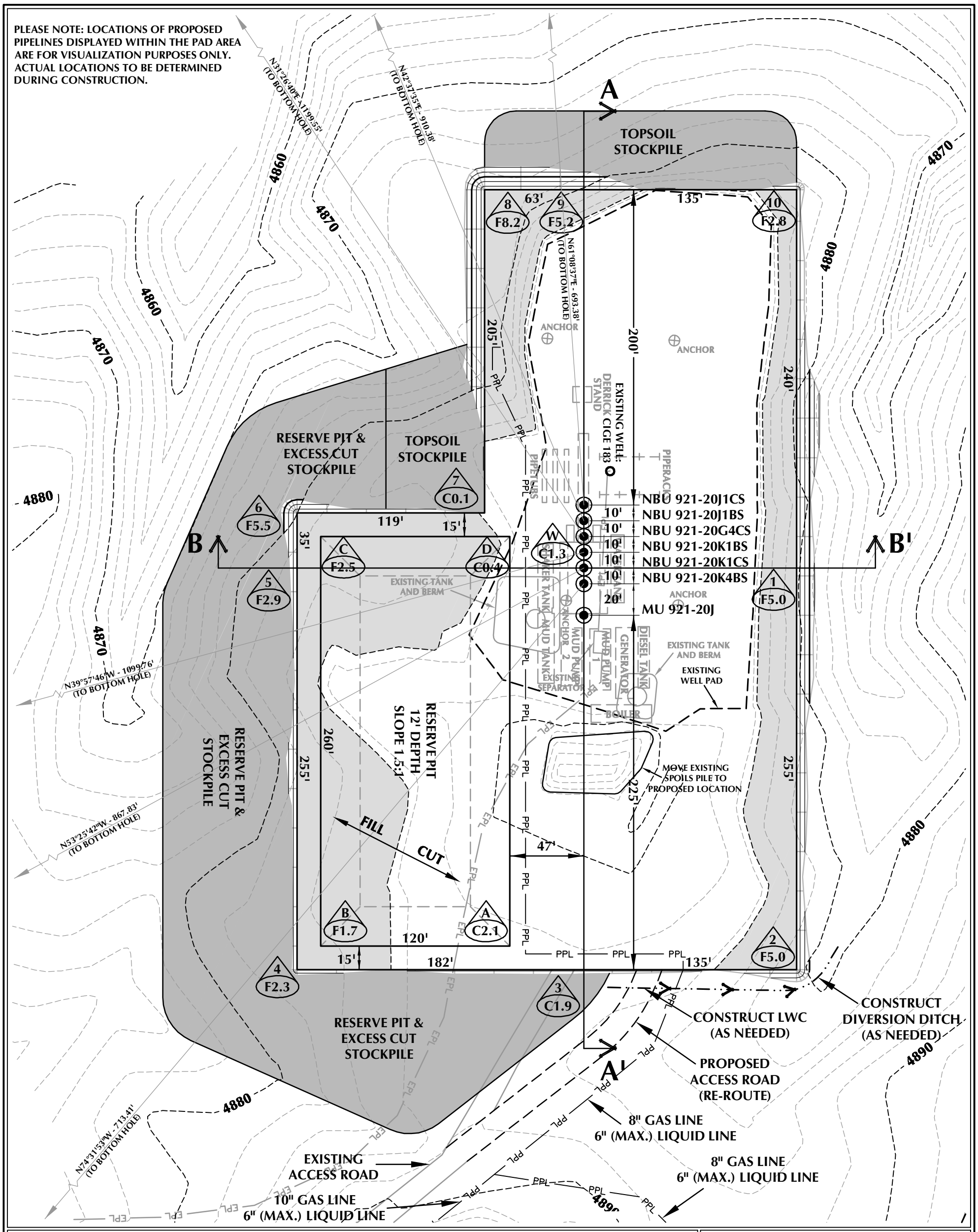

WELL PAD - NBU 921-20J DESIGN SUMMARY

EXISTING GRADE @ CENTER OF WELL PAD = 4886.8'
FINISHED GRADE ELEVATION = 4885.5'
CUT SLOPES = 1.5:1
FILL SLOPES = 1.5:1
TOTAL WELL PAD AREA = 3.26 ACRES
TOTAL DISTURBANCE AREA = 4.71 ACRES
SHRINKAGE FACTOR = 1.10
SWELL FACTOR = 1.00

Kerr-McGee Oil & Gas Onshore, LP
1099 18th Street - Denver, Colorado 80202

WELL PAD - NBU 921-20J

WELL PAD - LOCATION LAYOUT
MU 921-20J,
NBU 921-20K4BS, NBU 921-20K1CS,
NBU 921-20K1BS, NBU 921-20G4CS,
NBU 921-20J1BS & NBU 921-20J1CS
LOCATED IN SECTION 20, T9S, R21E,
S.L.B.&M., UINTAH COUNTY, UTAH

WELL PAD QUANTITIES

TOTAL CUT FOR WELL PAD = 6,176 C.Y.
TOTAL FILL FOR WELL PAD = 4,812 C.Y.
TOPSOIL @ 6" DEPTH = 1,745 C.Y.
EXCESS MATERIAL = 1,364 C.Y.

RESERVE PIT QUANTITIES

TOTAL CUT FOR RESERVE PIT
+/- 11,020 C.Y.
RESERVE PIT CAPACITY (2' OF FREEBOARD)
+/- 42,290 BARRELS

WELL PAD LEGEND

- EXISTING WELL LOCATION
- PROPOSED WELL LOCATION
- PROPOSED BOTTOM HOLE LOCATION
- EXISTING CONTOURS (2' INTERVAL)
- PROPOSED CONTOURS (2' INTERVAL)
- PPL — PROPOSED PIPELINE
- EPL — EXISTING PIPELINE

HORIZONTAL 0 30' 60' 1" = 60'
2' CONTOURS

609 CONSULTING, LLC
2155 North Main Street
Sheridan, WY 82801
Phone 307-674-0609
Fax 307-674-0182

TIMBERLINE (435) 789-1365
ENGINEERING & LAND SURVEYING, INC.
209 NORTH 300 WEST - VERNAL, UTAH 84078

SCALE: 1"=60'	DATE: 4/17/12	SHEET NO:
REVISED:	DJD 5/18/12	9 9 OF 19

K:\ANADARKO\2011\2011_69_NBU_FOCUS_921-20\DWGS\NBU 921-20\NBU 921-20J.dwg, 5/17/2012 4:20:12 PM, kimberly

RECEIVED: November 29, 2012

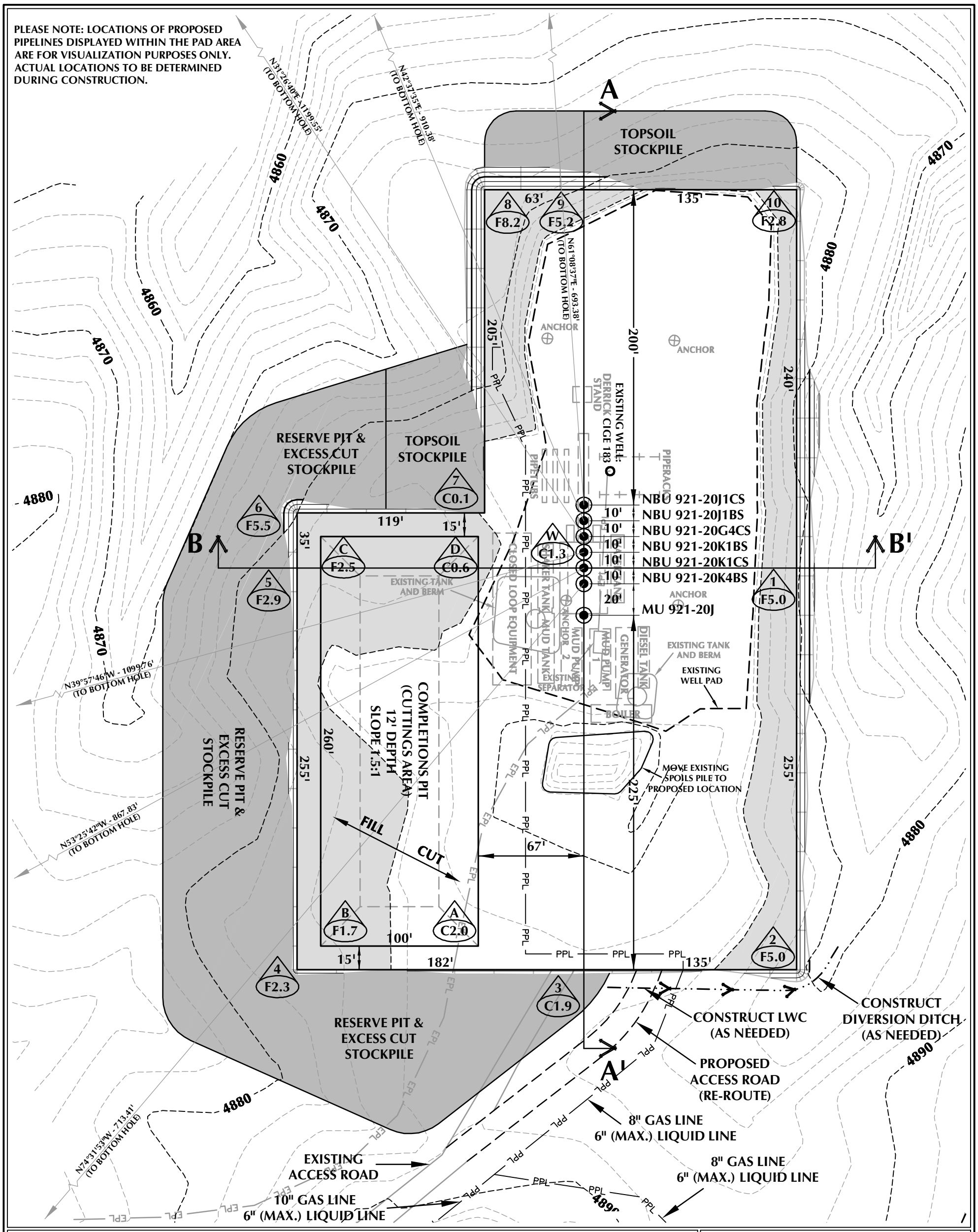

WELL PAD - NBU 921-20J (CLOSED LOOP) DESIGN SUMMARY

EXISTING GRADE @ CENTER OF WELL PAD = 4886.8'
FINISHED GRADE ELEVATION = 4885.5'
CUT SLOPES = 1.5:1
FILL SLOPES = 1.5:1
TOTAL WELL PAD AREA = 3.26 ACRES
TOTAL DISTURBANCE AREA = 4.71 ACRES
SHRINKAGE FACTOR = 1.10
SWELL FACTOR = 1.00

Kerr-McGee Oil & Gas Onshore, LP
1099 18th Street - Denver, Colorado 80202

WELL PAD - NBU 921-20J

WELL PAD - LOCATION LAYOUT
MU 921-20J,
NBU 921-20K4BS, NBU 921-20K1CS,
NBU 921-20K1BS, NBU 921-20G4CS,
NBU 921-20J1BS & NBU 921-20J1CS
LOCATED IN SECTION 20, T9S, R21E,
S.L.B.&M., UINTAH COUNTY, UTAH

WELL PAD QUANTITIES

TOTAL CUT FOR WELL PAD = 6,176 C.Y.
TOTAL FILL FOR WELL PAD = 4,812 C.Y.
TOPSOIL @ 6" DEPTH = 1,745 C.Y.
EXCESS MATERIAL = 1,364 C.Y.

COMPLETIONS PIT QUANTITIES

TOTAL CUT FOR COMPLETIONS PIT
+/- 8,870 C.Y.
COMPLETIONS PIT CAPACITY
(2' OF FREEBOARD)
+/- 33,770 BARRELS

WELL PAD LEGEND

- EXISTING WELL LOCATION
- PROPOSED WELL LOCATION
- PROPOSED BOTTOM HOLE LOCATION
- EXISTING CONTOURS (2' INTERVAL)
- PROPOSED CONTOURS (2' INTERVAL)
- PPL — PROPOSED PIPELINE
- EPL — EXISTING PIPELINE

HORIZONTAL 0 30' 60' 1" = 60'
2' CONTOURS

609 CONSULTING, LLC
2155 North Main Street
Sheridan, WY 82801
Phone 307-674-0609
Fax 307-674-0182

TIMBERLINE (435) 789-1365
ENGINEERING & LAND SURVEYING, INC.
209 NORTH 300 WEST - VERNAL, UTAH 84078

SCALE: 1"=60'	DATE: 4/17/12	SHEET NO:
REVISED:	DJD 5/18/12	9B 9B OF 19

K:\ANADARKO\2011\2011_69_NBU_FOCUS_921-20\DWGS\NBU 921-20\NBU 921-20J.dwg, 5/17/2012 4:20:00 PM, kimberly

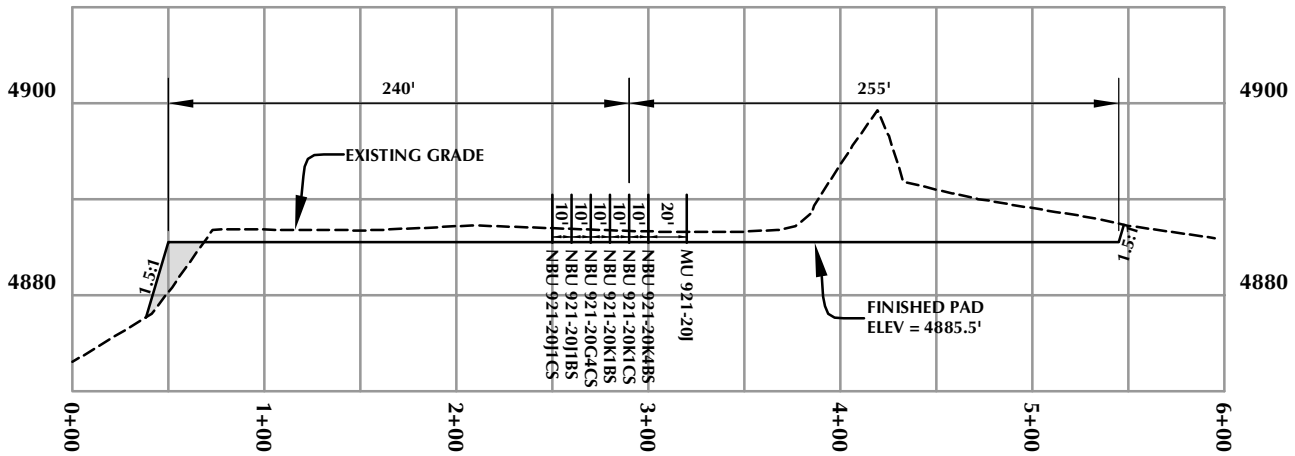

CROSS SECTION A-A'

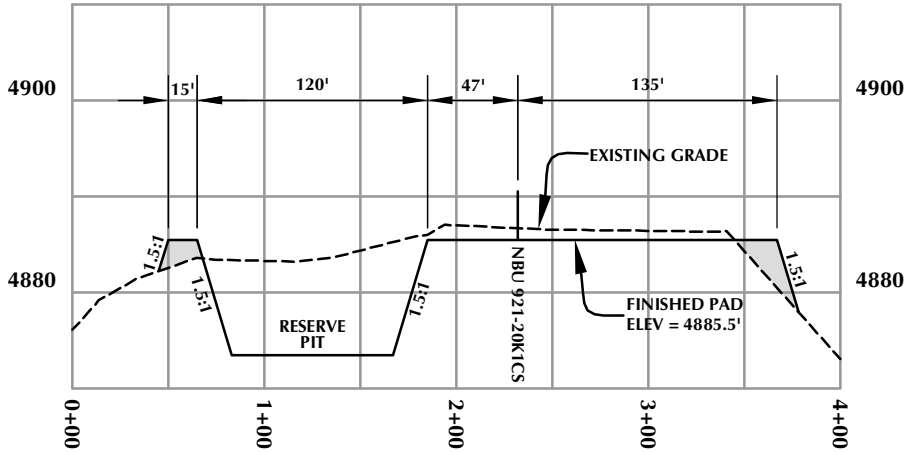

CROSS SECTION B-B'

NOTE: CROSS SECTION B-B' DEPICTS MAXIMUM RESERVE PIT DEPTH.

HORIZONTAL 0 50' 100' 1" = 100'

VERTICAL 0 10' 20' 1" = 20'

Kerr-McGee Oil & Gas Onshore, LP
1099 18th Street - Denver, Colorado 80202

WELL PAD - NBU 921-20J

WELL PAD - CROSS SECTIONS
MU 921-20J,
NBU 921-20K4BS, NBU 921-20K1CS,
NBU 921-20K1BS, NBU 921-20G4CS,
NBU 921-20J1BS & NBU 921-20J1CS
LOCATED IN SECTION 20, T9S, R21E,
S.L.B.&M., UINTAH COUNTY, UTAH

609
CONSULTING, LLC
2155 North Main Street
Sheridan, WY 82801
Phone 307-674-0609
Fax 307-674-0182

TIMBERLINE (435) 789-1365
ENGINEERING & LAND SURVEYING, INC.
209 NORTH 300 WEST - VERNAL, UTAH 84078

Scale: 1"=100' | Date: 4/17/12 | SHEET NO:
REVISED: DJD 5/18/12 | 10 | 10 OF 19

K:\ANADARKO\2011\2011_69_NBU_FOCUS_921-20\DWGS\NBU 921-20\NBU 921-20J.dwg, 5/17/2012 4:19:48 PM, kimberly

PLEASE NOTE:
1. LOCATIONS OF PROPOSED FACILITIES AND PROPOSED PIPELINES DISPLAYED WITHIN THE PAD AREA ARE FOR VISUALIZATION PURPOSES ONLY. ACTUAL LOCATIONS TO BE DETERMINED DURING CONSTRUCTION.
2. ACTUAL RECLAMATION AREA TO BE DETERMINED DURING INTERIM RECLAMATION.

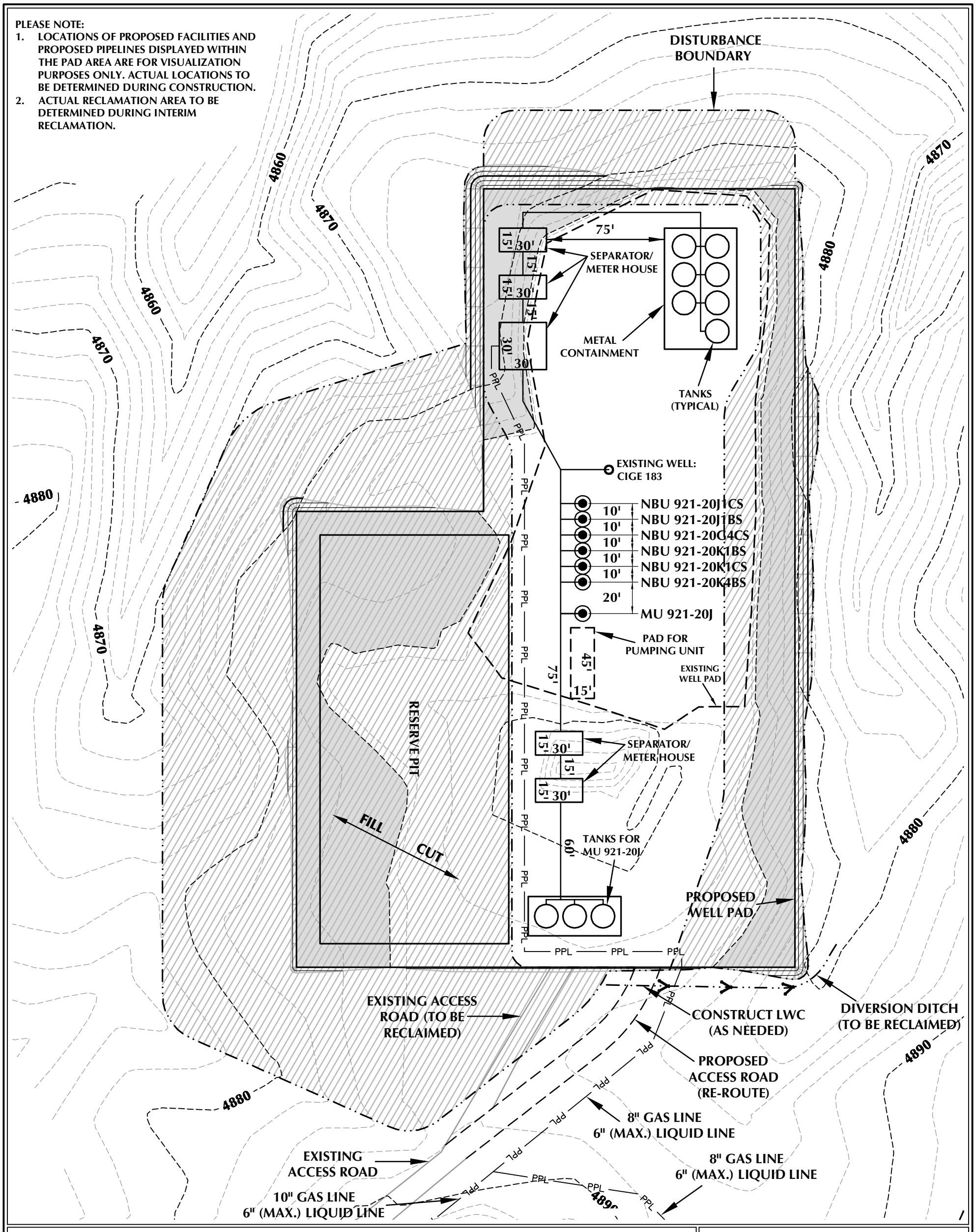

WELL PAD - NBU 921-20J DESIGN SUMMARY

TOTAL DISTURBANCE AREA = 4.71 ACRES (INCLUDING EXISTING)
RECLAMATION AREA = 3.14 ACRES
TOTAL WELL PAD AREA AFTER RECLAMATION = 1.57 ACRES

WELL PAD LEGEND

- EXISTING WELL LOCATION
- PROPOSED WELL LOCATION
- PROPOSED BOTTOM HOLE LOCATION
- EXISTING CONTOURS (2' INTERVAL)
- PROPOSED CONTOURS (2' INTERVAL)
- PPL — PROPOSED PIPELINE
- EPL — EXISTING PIPELINE
- RECLAMATION AREA

HORIZONTAL 0 30' 60' 1" = 60'
2' CONTOURS

Kerr-McGee Oil & Gas Onshore, LP
1099 18th Street - Denver, Colorado 80202

WELL PAD - NBU 921-20J

WELL PAD - RECLAMATION LAYOUT
MU 921-20J,
NBU 921-20K4BS, NBU 921-20K1CS,
NBU 921-20K1BS, NBU 921-20G4CS,
NBU 921-20J1BS & NBU 921-20J1CS
LOCATED IN SECTION 20, T9S, R21E,
S.L.B.&M., UINTAH COUNTY, UTAH

609 CONSULTING, LLC
2155 North Main Street
Sheridan, WY 82801
Phone 307-674-0609
Fax 307-674-0182

TIMBERLINE (435) 789-1365
ENGINEERING & LAND SURVEYING, INC.
209 NORTH 300 WEST - VERNAL, UTAH 84078

SCALE: 1"=60'	DATE: 4/17/12	SHEET NO:
REVISED:	DJD 5/18/12	11 11 OF 19

K:\ANADARKO\2011\2011_69_NBU_FOCUS_921-20\DWGS\NBU 921-20\NBU 921-20J.dwg, 5/18/2012 8:18:36 AM, dsty

RECEIVED: November 29, 2012

API Well Number: 43047533750000



PHOTO VIEW: FROM PIT CORNER D TO LOCATION STAKE **CAMERA ANGLE: SOUTHEASTERLY**



PHOTO VIEW: FROM BEGINNING OF PROPOSED ROAD **CAMERA ANGLE: SOUTHEASTERLY**

Kerr-McGee Oil & Gas Onshore, LP
1099 18th Street - Denver, Colorado 80202

WELL PAD - NBU 921-20J

LOCATION PHOTOS
MU 921-20J,
NBU 921-20K4BS, NBU 921-20K1CS,
NBU 921-20K1BS,NBU 921-20G4CS,
NBU 921-20J1BS & NBU 921-20J1CS
LOCATED IN SECTION 20, T9S, R21E,
S.L.B.&M., UINTAH COUNTY, UTAH.

609
CONSULTING, LLC
2155 North Main Street
Sheridan WY 82801
Phone 307-674-0609
Fax 307-674-0182

TIMBERLINE (435) 789-1365
ENGINEERING & LAND SURVEYING, INC.
209 NORTH 300 WEST - VERNAL, UTAH 84078

DATE PHOTOS TAKEN: 4-4-12	PHOTOS TAKEN BY: A.F.	SHEET NO:
DATE DRAWN: 4-4-12	DRAWN BY: T.J.R.	12
Date Last Revised: 5-16-12 T.J.R.		12 OF 19

RECEIVED: November 29, 2012

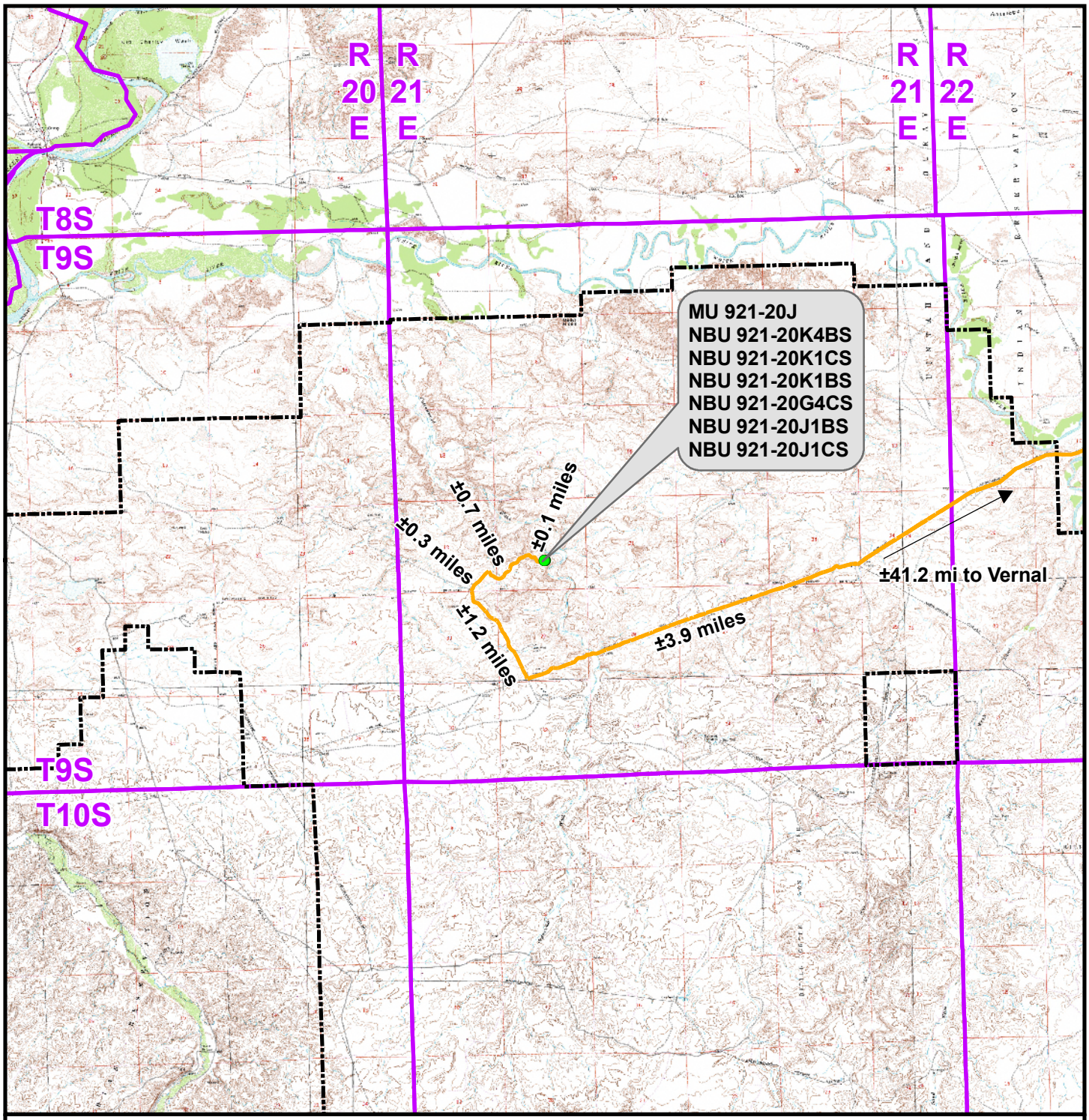

Legend

Distance From Well Pad - NBU 921-20J To Unit Boundary: ±14,971ft

- Proposed Well Location
- Natural Buttes Unit Boundary
- Access Route - Proposed

WELL PAD - NBU 921-20J

TOPO A
MU 921-20J,
NBU 921-20K4BS, NBU 921-20K1CS,
NBU 921-20K1BS, NBU 921-20G4CS,
NBU 921-20J1BS & NBU 921-20J1CS
LOCATED IN SECTION 20, T9S, R21E,
S.L.B.&M., UINTAH COUNTY, UTAH

Kerr-McGee Oil & Gas Onshore L.P.

1099 18th Street
Denver, Colorado 80202

609 CONSULTING, LLC
2155 North Main Street
Sheridan, Wyoming 82801
Phone 307-674-0609
Fax 307-674-0182

N

SCALE: 1:100,000	NAD83 USP Central	SHEET NO:	
DRAWN: TL	DATE: 17 Apr 2012	13	
REVISED: TL	DATE: 17 May 2012	13 OF 19	

RECEIVED: November 29, 2012

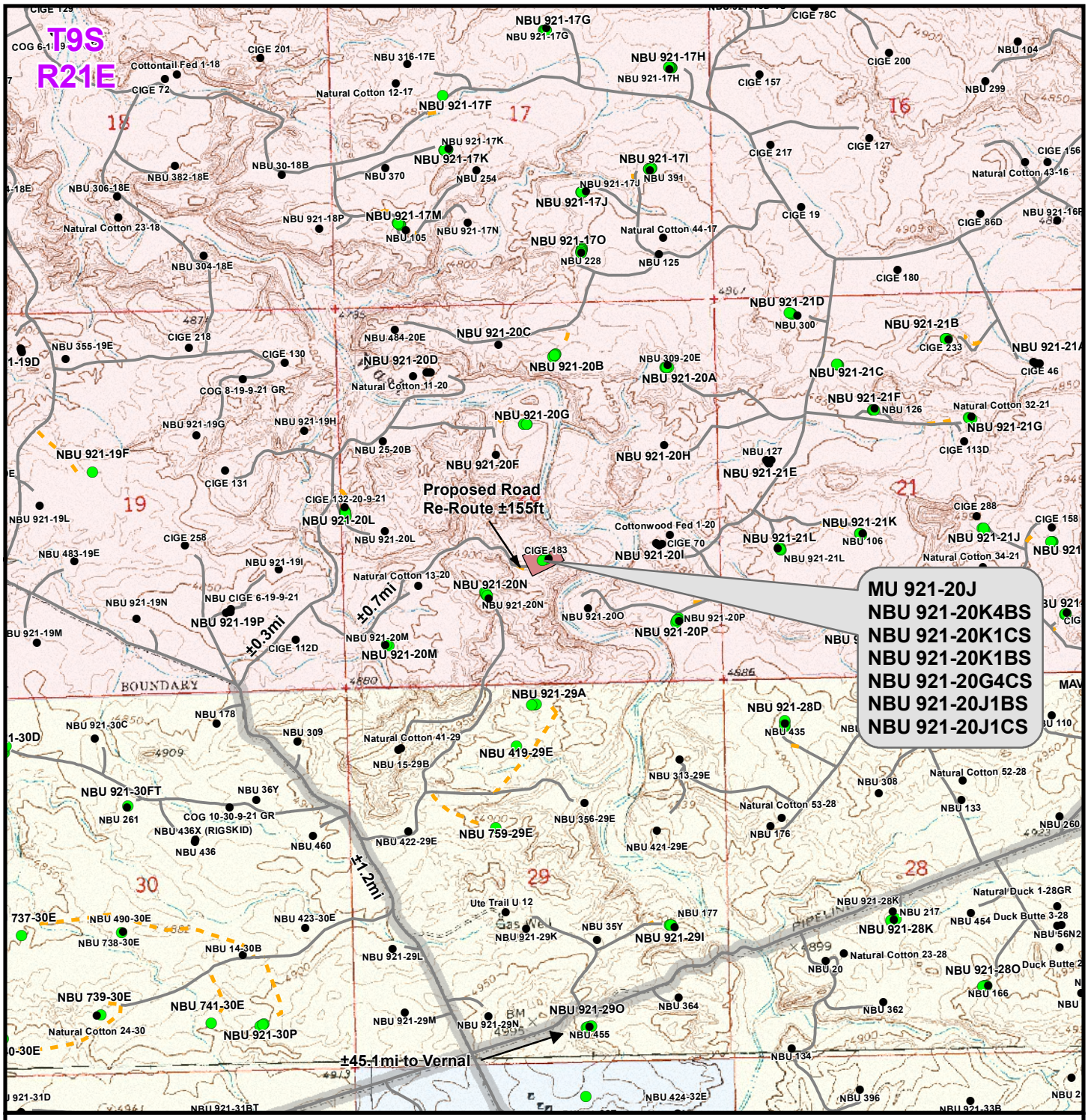

Legend

Total Proposed Road Re-Route Length: ±155ft

- Well - Proposed
- Well - Existing
- Well Pad
- Road - Proposed
- Road - Existing
- County Road
- Bureau of Land Management
- Indian Reservation
- State
- Private

WELL PAD - NBU 921-20J

TOPO B
MU 921-20J,
NBU 921-20K4BS, NBU 921-20K1CS,
NBU 921-20K1BS, NBU 921-20G4CS,
NBU 921-20J1BS & NBU 921-20J1CS
LOCATED IN SECTION 20, T9S, R21E,
S.L.B.&M., UINTAH COUNTY, UTAH

Kerr-McGee Oil & Gas Onshore L.P.

1099 18th Street
Denver, Colorado 80202

609 CONSULTING, LLC
2155 North Main Street
Sheridan, Wyoming 82801
Phone 307-674-0609
Fax 307-674-0182

N

SCALE: 1" = 2,000ft	NAD83 USP Central	SHEET NO:	
DRAWN: TL	DATE: 17 Apr 2012	14	
REVISED: TL	DATE: 17 May 2012	14 OF 19	

RECEIVED: November 29, 2012

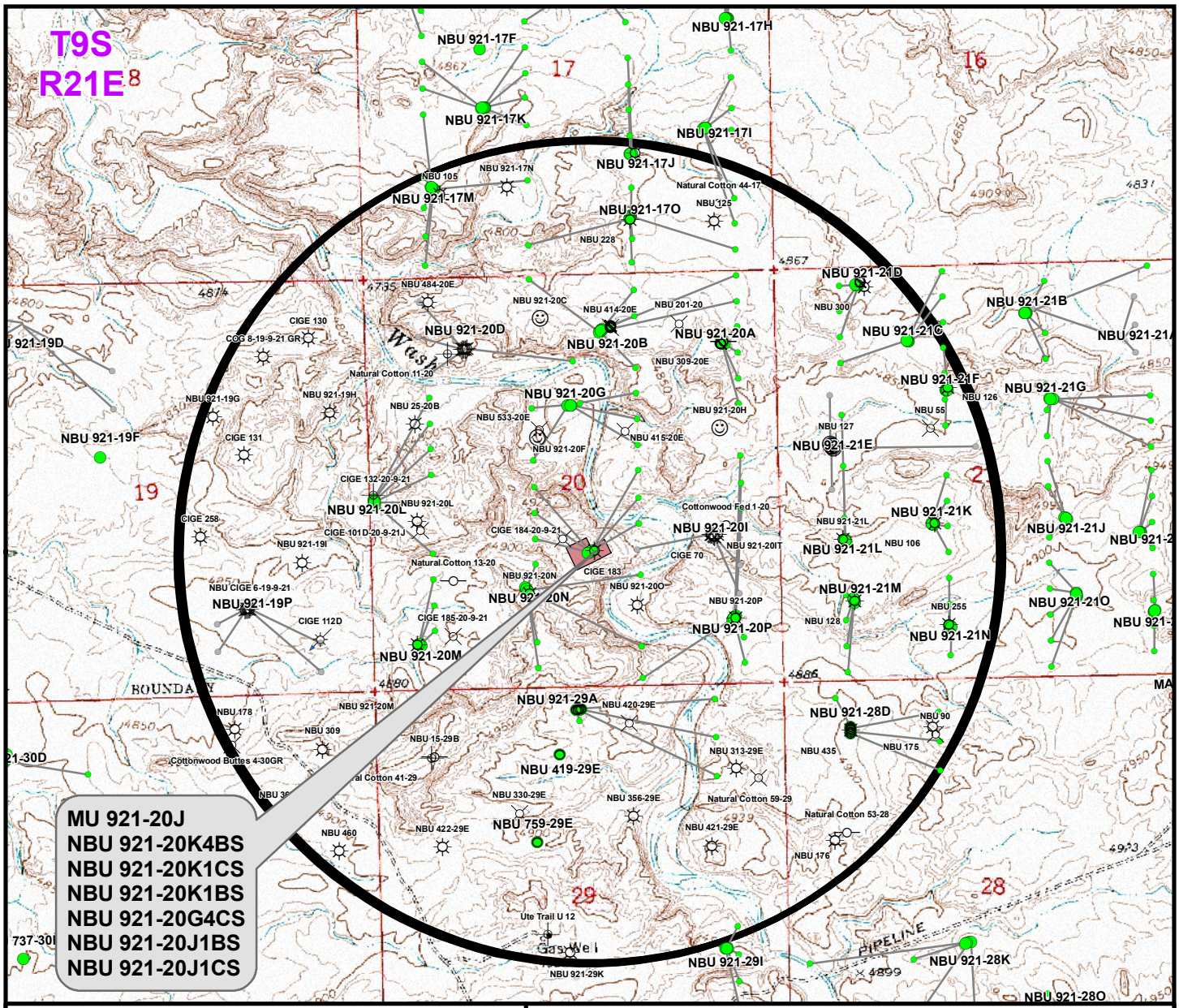

Well locations derived from Utah Division of Oil, Gas and Mining (UDOGM) (oilgas.ogm.utah.gov). The estimated distances from proposed bore locations to the nearest existing bore locations are based on UDOGM data.

Proposed Well	Nearest Well Bore	Footage
MU 921-20J	CIGE 183	93ft
NBU 921-20K4BS	NBU 921-20N	712ft
NBU 921-20K1CS	CIGE 183	913ft
NBU 921-20K1BS	NBU 921-20F	629ft
NBU 921-20G4CS	NBU 921-20J4BS BH	1,015ft
NBU 921-20J1BS	NBU 921-20J4BS BH	666ft
NBU 921-20J1CS	NBU 921-20J4BS BH	336ft

Legend

- Well - Proposed
- Bottom Hole - Proposed
- Bottom Hole - Existing
- Well Path
- Well Pad
- Well - 1 Mile Radius
- Producing
- Spudded
- APD Approved
- Preliminary Location
- Deferred
- Cancelled
- Temporarily Abandoned
- Active Injector
- Location Abandoned
- Plugged & Abandoned
- Shut-In

WELL PAD - NBU 921-20J

TOPO C
MU 921-20J,
NBU 921-20K4BS, NBU 921-20K1CS,
NBU 921-20K1BS, NBU 921-20G4CS,
NBU 921-20J1BS & NBU 921-20J1CS
LOCATED IN SECTION 20, T9S, R21E,
S.L.B.&M., UINTAH COUNTY, UTAH

Kerr-McGee Oil & Gas Onshore L.P.

1099 18th Street
Denver, Colorado 80202

609 CONSULTING, LLC
2155 North Main Street
Sheridan, Wyoming 82801
Phone 307-674-0609
Fax 307-674-0182

N

SCALE: 1" = 2,000ft	NAD83 USP Central	SHEET NO:	15
DRAWN: TL	DATE: 17 Apr 2012		
REVISED: TL	DATE: 17 May 2012		15 OF 19

RECEIVED: November 29, 2012

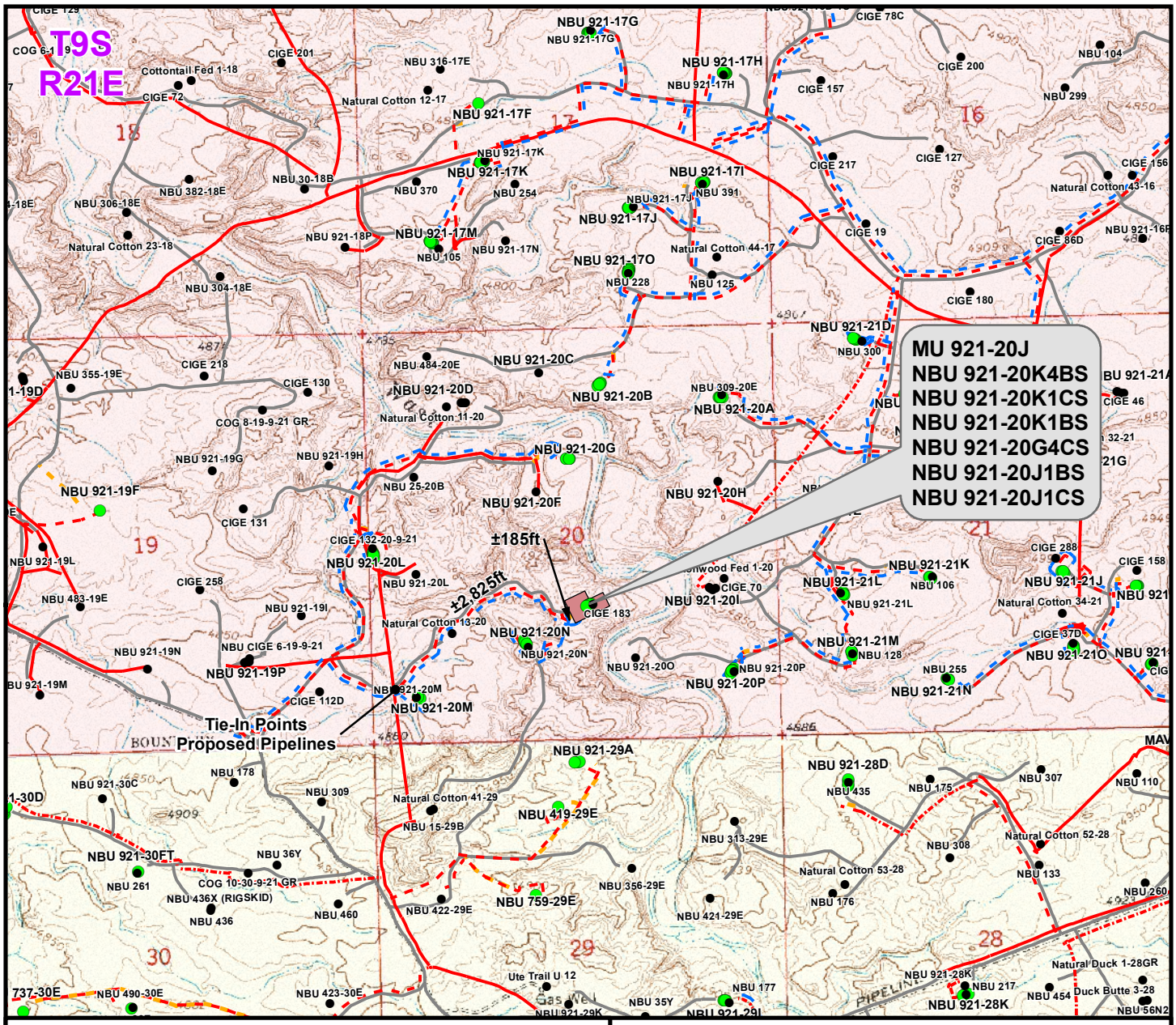

Proposed Liquid Pipeline	Length
Buried 6" (Max.) (Meter House to Edge of Pad)	±510ft
Buried 6" (Max.) (Edge of Pad to 20N Intersection)	±185ft
Buried 6" (Max.) (20N Intersection to 20M Intersection)	±2,825ft
TOTAL PROPOSED BURIED LIQUID PIPELINE =	±3,520ft

Proposed Gas Pipeline	Length
Buried 8" (Meter House to Edge of Pad)	±510ft
Buried 8" (Edge of Pad to 20N Intersection)	±185ft
Buried 10" (20N Intersection to 20M Intersection)	±2,825ft
TOTAL PROPOSED BURIED GAS PIPELINE =	±3,520ft

Legend

- Well - Proposed
- Well - Existing
- Well Pad
- Gas Pipeline - Proposed
- Gas Pipeline - To Be Upgraded
- Gas Pipeline - Existing
- Liquid Pipeline - Proposed
- Liquid Pipeline - Existing
- Road - Proposed
- Road - Existing
- Bureau of Land Management
- Indian Reservation
- State
- Private

WELL PAD - NBU 921-20J

TOPO D
MU 921-20J,
NBU 921-20K4BS, NBU 921-20K1CS,
NBU 921-20K1BS, NBU 921-20G4CS,
NBU 921-20J1BS & NBU 921-20J1CS
LOCATED IN SECTION 20, T9S, R21E,
S.L.B.&M., UINTAH COUNTY, UTAH

Kerr-McGee Oil & Gas Onshore L.P.

1099 18th Street
Denver, Colorado 80202

609 CONSULTING, LLC
2155 North Main Street
Sheridan, Wyoming 82801
Phone 307-674-0609
Fax 307-674-0182

N

SCALE: 1" = 2,000ft	NAD83 USP Central	SHEET NO: 16
DRAWN: TL	DATE: 17 Apr 2012	16 OF 19
REVISED: TL	DATE: 17 May 2012	

RECEIVED: November 29, 2012

API Well Number: 43047533750000

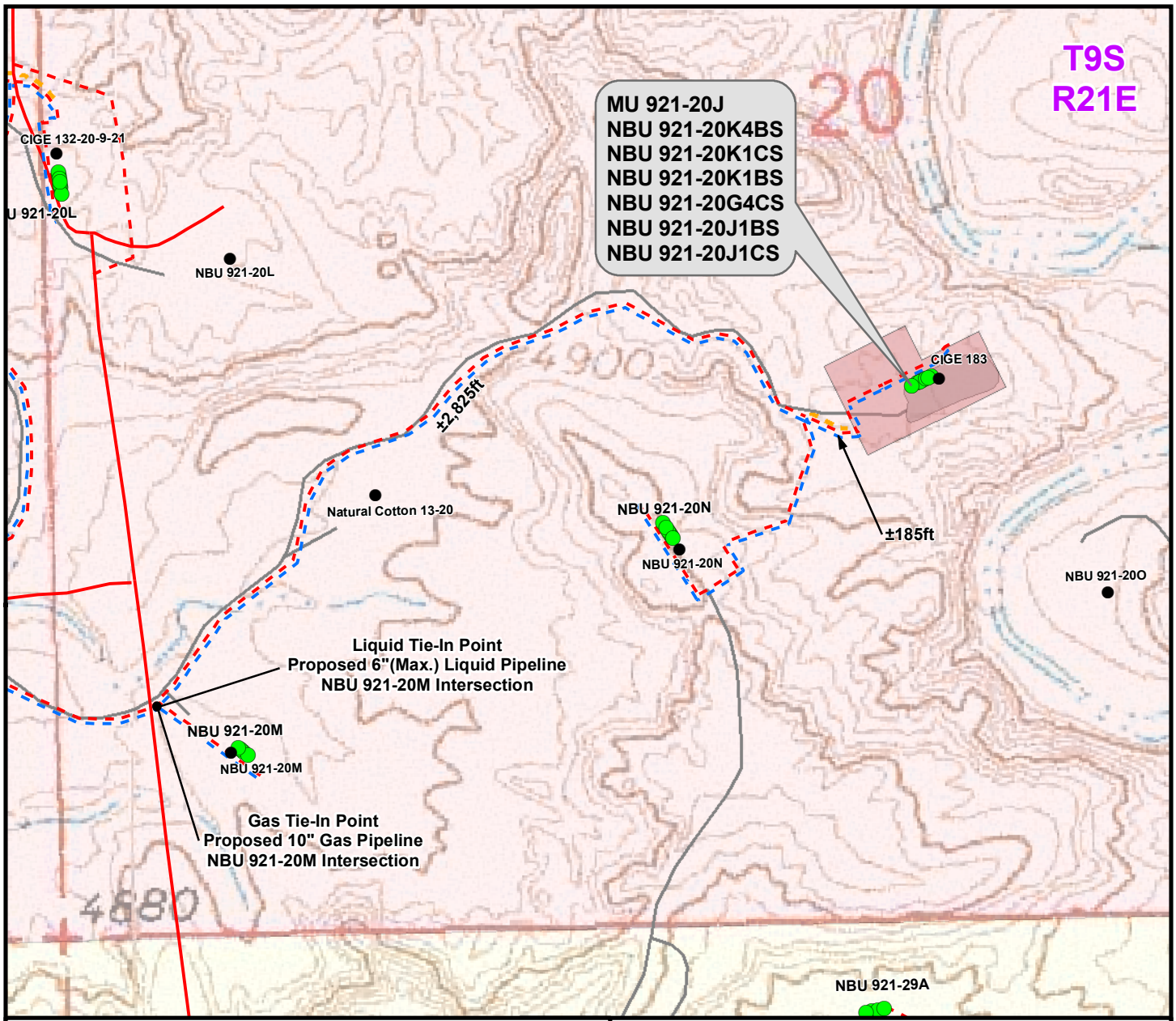

Proposed Liquid Pipeline	Length
Buried 6"(Max.) (Meter House to Edge of Pad)	±510ft
Buried 6"(Max.) (Edge of Pad to 20N Intersection)	±185ft
Buried 6"(Max.) (20N Intersection to 20M Intersection)	±2,825ft
TOTAL PROPOSED BURIED LIQUID PIPELINE =	±3,520ft

Proposed Gas Pipeline	Length
Buried 8" (Meter House to Edge of Pad)	±510ft
Buried 8" (Edge of Pad to 20N Intersection)	±185ft
Buried 10" (20N Intersection to 20M Intersection)	±2,825ft
TOTAL PROPOSED BURIED GAS PIPELINE =	±3,520ft

Legend

- Well - Proposed
- Well - Existing
- Well Pad - Proposed
- Well Pad - Existing
- Gas Pipeline - Proposed
- Gas Pipeline - To Be Upgraded
- Gas Pipeline - Existing
- Liquid Pipeline - Proposed
- Liquid Pipeline - Existing
- Road - Proposed
- Road - Existing
- Bureau of Land Management
- Indian Reservation
- State
- Private

WELL PAD - NBU 921-20J

TOPO D2 (PAD & PIPELINE DETAIL)
MU 921-20J,
NBU 921-20K4BS, NBU 921-20K1CS,
NBU 921-20K1BS, NBU 921-20G4CS,
NBU 921-20J1BS & NBU 921-20J1CS
LOCATED IN SECTION 20, T9S, R21E,
S.L.B.&M., UINTAH COUNTY, UTAH

Kerr-McGee Oil & Gas Onshore L.P.

1099 18th Street
Denver, Colorado 80202

609 CONSULTING, LLC
2155 North Main Street
Sheridan, Wyoming 82801
Phone 307-674-0609
Fax 307-674-0182

N

SCALE: 1" = 500ft	NAD83 USP Central	SHEET NO:	
DRAWN: TL	DATE: 17 Apr 2012	17	
REVISED: TL	DATE: 17 May 2012	17 OF 19	

RECEIVED: November 29, 2012

API Well Number: 43047533750000

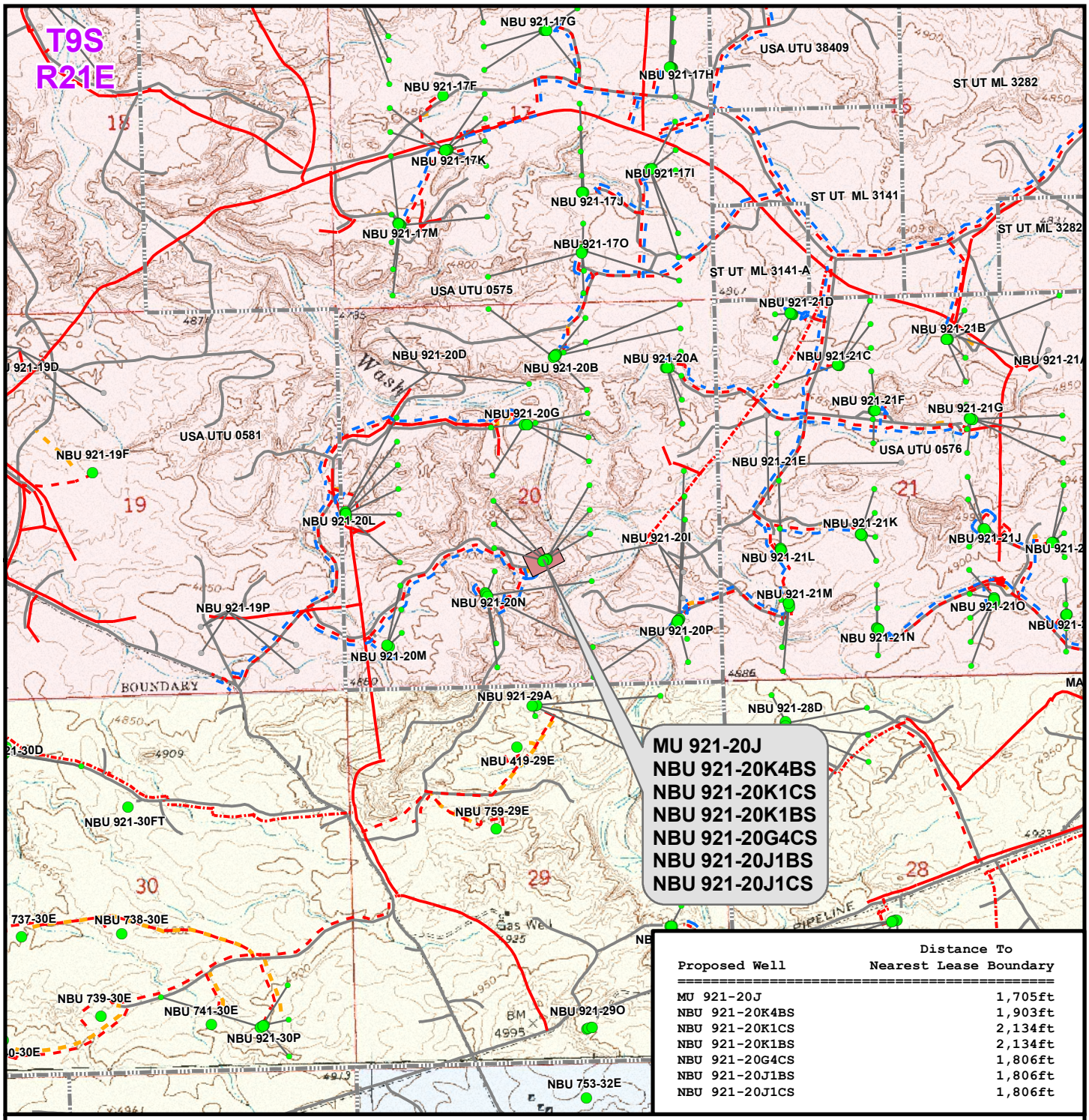

Proposed Well	Distance To Nearest Lease Boundary
MU 921-20J	1,705ft
NBU 921-20K4BS	1,903ft
NBU 921-20K1CS	2,134ft
NBU 921-20K1BS	2,134ft
NBU 921-20G4CS	1,806ft
NBU 921-20J1BS	1,806ft
NBU 921-20J1CS	1,806ft

Legend

- Well - Proposed
- Bottom Hole - Proposed
- Bottom Hole - Existing
- Well Path
- Well Pad
- Lease Boundary
- Gas Pipeline - Proposed
- Gas Pipeline - To Be Upgraded
- Gas Pipeline - Existing
- Liquid Pipeline - Proposed
- Liquid Pipeline - Existing
- Road - Proposed
- Road - Existing
- Bureau of Land Management
- Indian Reservation
- State
- Private

WELL PAD - NBU 921-20J

TOPO E
MU 921-20J,
NBU 921-20K4BS, NBU 921-20K1CS,
NBU 921-20K1BS, NBU 921-20G4CS,
NBU 921-20J1BS & NBU 921-20J1CS
LOCATED IN SECTION 20, T9S, R21E,
S.L.B.&M., UINTAH COUNTY, UTAH

Kerr-McGee Oil & Gas Onshore L.P.

1099 18th Street
Denver, Colorado 80202

609 CONSULTING, LLC
2155 North Main Street
Sheridan, Wyoming 82801
Phone 307-674-0609
Fax 307-674-0182

N

SCALE: 1" = 2,000ft	NAD83 USP Central	SHEET NO:	18
DRAWN: TL	DATE: 17 Apr 2012		18 OF 19
REVISED: TL	DATE: 17 May 2012		

RECEIVED: November 29, 2012

Kerr-McGee Oil & Gas Onshore, LP
WELL PAD - NBU 921-20J
WELLS - MU 921-20J,
NBU 921-20K4BS, NBU 921-20K1CS,
NBU 921-20K1BS, NBU 921-20G4CS,
NBU 921-20J1BS & NBU 921-20J1CS
Section 20, T9S, R21E, S.L.B.&M.

From the intersection of U.S. Highway 40 and 500 East Street in Vernal, Utah, proceed in an easterly, then southerly direction along U.S. Highway 40 approximately 3.3 miles to the junction of State Highway 45. Exit right and proceed in a southerly direction along State Highway 45 approximately 20.2 miles to the junction of the Glen Bench Road (County B Road 3260). Exit right and proceed in a southwesterly direction along the Glen Bench Road approximately 17.7 miles to a Class D County Road to the southwest. Exit right and proceed in a southwesterly direction along the Class D County Road approximately 3.9 miles to a second Class D County Road to the northwest. Exit right and proceed in a northwesterly direction along the second Class D County Road approximately 1.2 miles to a Tribal Road to the northeast. Exit right and proceed in a northeasterly direction along the Tribal Road approximately 0.3 miles to a service road to the southeast. Exit right and proceed in a southeasterly, then northeasterly, then southeasterly direction along the service road approximately 0.7 miles to the proposed access road to the southeast. Follow road flags in a southeasterly direction approximately 155 feet to the proposed well location.

Total distance from Vernal, Utah to the proposed well location is approximately 47.3 miles in a southerly direction.

RECEIVED: November 29, 2012

API Well Number: 43047533750000

Scientific Drilling

Project: UTAH - UTM (feet), NAD27, Zone 12N
Site: NBU 921-20J PAD
Well: NBU 921-20J1BS
Wellbore: OH
Design: PLAN #1 PERMIT

Anadarko Petroleum Corporation

T M

Azimuths to True North
Magnetic North: 10.98°

Magnetic Field
Strength: 52232.7snT
Dip Angle: 65.84°
Date: 06/06/2012
Model: IGRF2010

WELL DETAILS: NBU 921-20J1BS

GL 4886 & KB 4 @ 4890.00ft (ASSUMED)

+N/-S	+E/-W	Northing	Easting	Latitude	Longitude
0.00	0.00	14536171.19	2039644.19	40.019037	-109.574114

DESIGN TARGET DETAILS

Name	TVD	+N/-S	+E/-W	Northing	Easting	Latitude	Longitude	Shape
TOC	5619.00	670.14	615.49	14536851.09	2040248.88	40.020877	-109.571916	Point
- plan hits target center								
SEGO	10263.00	670.14	615.49	14536851.09	2040248.88	40.020877	-109.571916	Circle (Radius: 25.00)
- plan hits target center								
PBHL	11326.00	670.14	615.49	14536851.09	2040248.88	40.020877	-109.571916	Circle (Radius: 100.00)
- plan hits target center								

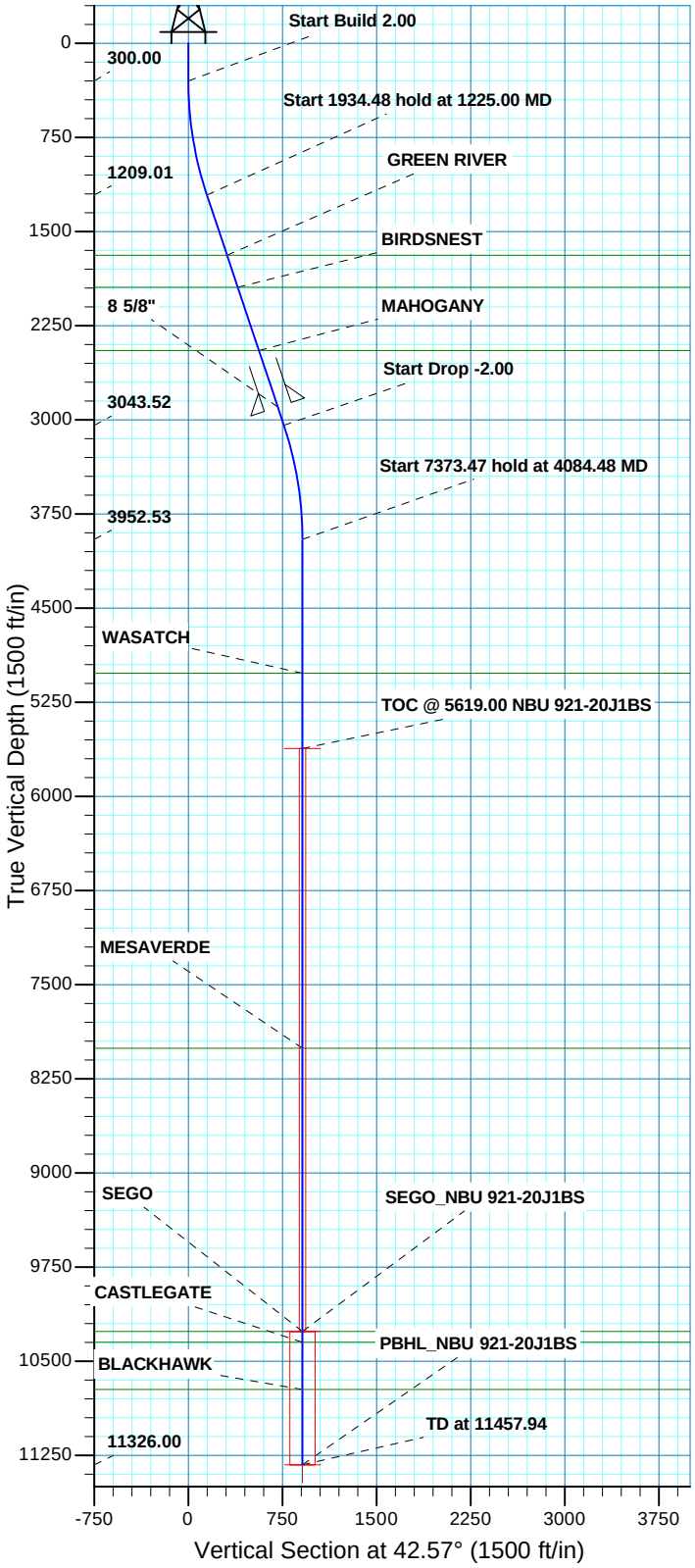

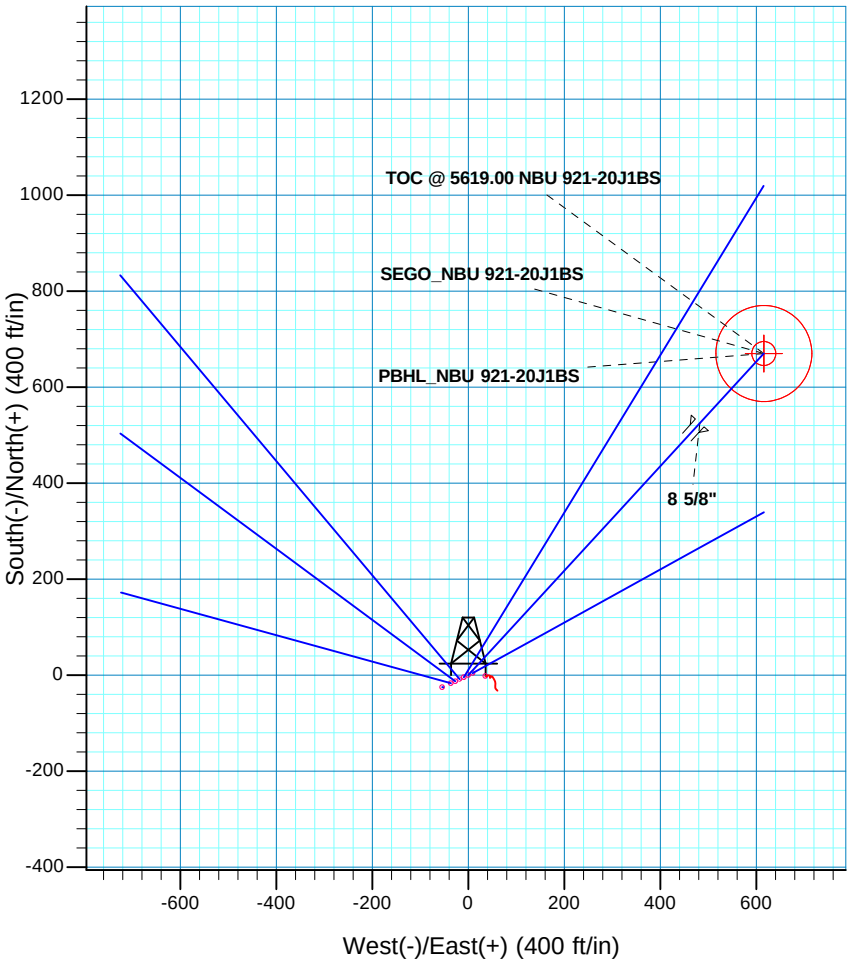

SECTION DETAILS

MD	Inc	Azi	TVD	+N/-S	+E/-W	Dleg	TFace	VSect	
0.00	0.00	0.00	0.00	0.00	0.00	0.00	0.00	0.00	
300.00	0.00	0.00	300.00	0.00	0.00	0.00	0.00	0.00	
1225.00	18.50	42.57	1209.01	109.03	100.14	2.00	42.57	148.04	
3159.48	18.50	42.57	3043.52	561.11	515.35	0.00	0.00	761.86	
4084.48	0.00	0.00	3952.53	670.14	615.49	2.00	180.00	909.90	
11457.94	0.00	0.00	11326.00	670.14	615.49	0.00	0.00	909.90	PBHL_NBU 921-20J1BS

PROJECT DETAILS: UTAH - UTM (feet), NAD27, Zone 12N

Geodetic System: Universal Transverse Mercator (US Survey Feet)
Datum: NAD 1927 (NADCON CONUS)
Ellipsoid: Clarke 1866
Zone: Zone 12N (114 W to 108 W)
Location: SECTION20 T10S R21E
System Datum: Mean Sea Level

FORMATION TOP DETAILS

TVDPath	MDPath	Formation
1690.00	1732.20	GREEN RIVER
1944.00	2000.04	BIRDSNEST
2448.00	2531.50	MAHOGANY
5019.00	5150.94	WASATCH
8007.00	8138.94	MESAVERDE
10263.00	10394.94	SEGO
10349.00	10480.94	CASTLEGATE
10726.00	10857.94	BLACKHAWK

CASING DETAILS

TVD	MD	Name	Size
2898.00	3006.03	8 5/8"	8.625

Plan: PLAN #1 PERMIT (NBU 921-20J1BS/OH)

Created By: Gabe Kendall Date: 11:05, June 06 2012

RECEIVED:

API Well Number: 43047533750000

Scientific Drilling

US ROCKIES REGION PLANNING

UTAH - UTM (feet), NAD27, Zone 12N
NBU 921-20J PAD
NBU 921-20J1BS

OH

Plan: PLAN #1 PERMIT

Standard Planning Report

06 June, 2012

Anadarko Petroleum Corporation

RECEIVED: November 29, 2012

Scientific Drilling

SDI
Planning Report

Anadarko Petroleum Corporation

Database:	EDM 5000.1 Single User Db	**Local Co-ordinate Reference:**	Well NBU 921-20J1BS
Company:	US ROCKIES REGION PLANNING	**TVD Reference:**	GL 4886 & KB 4 @ 4890.00ft (ASSUMED)
Project:	UTAH - UTM (feet), NAD27, Zone 12N	**MD Reference:**	GL 4886 & KB 4 @ 4890.00ft (ASSUMED)
Site:	NBU 921-20J PAD	**North Reference:**	True
Well:	NBU 921-20J1BS	**Survey Calculation Method:**	Minimum Curvature
Wellbore:	OH		
Design:	PLAN #1 PERMIT		

Project UTAH - UTM (feet), NAD27, Zone 12N

Map System:	Universal Transverse Mercator (US Survey Feet)	**System Datum:**	Mean Sea Level
Geo Datum:	NAD 1927 (NADCON CONUS)		
Map Zone:	Zone 12N (114 W to 108 W)		

Site NBU 921-20J PAD, SECTION 20 T10S R21E

Site Position:		**Northing:**	14,536,153.86 usft	**Latitude:**	40.018991
From:	Lat/Long	**Easting:**	2,039,608.06 usft	**Longitude:**	-109.574244
Position Uncertainty:	0.00 ft	**Slot Radius:**	13.200 in	**Grid Convergence:**	0.92 °

Well NBU 921-20J1BS, 1730 FSL 2422 FEL

Well Position	**+N/-S**	16.75 ft	**Northing:**	14,536,171.19 usft	**Latitude:**	40.019037
	+E/-W	36.40 ft	**Easting:**	2,039,644.19 usft	**Longitude:**	-109.574114
Position Uncertainty		0.00 ft	**Wellhead Elevation:**		**Ground Level:**	4,886.00 ft

Wellbore OH

Magnetics	Model Name	Sample Date	Declination (°)	Dip Angle (°)	Field Strength (nT)
	IGRF2010	06/06/12	10.98	65.84	52,233

Design PLAN #1 PERMIT

Audit Notes:

Version:		**Phase:**	PLAN	**Tie On Depth:**	0.00

Vertical Section:	Depth From (TVD) (ft)	+N/-S (ft)	+E/-W (ft)	Direction (°)
	0.00	0.00	0.00	42.57

Plan Sections

Measured Depth (ft)	Inclination (°)	Azimuth (°)	Vertical Depth (ft)	+N/-S (ft)	+E/-W (ft)	Dogleg Rate (°/100ft)	Build Rate (°/100ft)	Turn Rate (°/100ft)	TFO (°)	Target
0.00	0.00	0.00	0.00	0.00	0.00	0.00	0.00	0.00	0.00	
300.00	0.00	0.00	300.00	0.00	0.00	0.00	0.00	0.00	0.00	
1,225.00	18.50	42.57	1,209.01	109.03	100.14	2.00	2.00	0.00	42.57	
3,159.48	18.50	42.57	3,043.52	561.11	515.35	0.00	0.00	0.00	0.00	
4,084.48	0.00	0.00	3,952.53	670.14	615.49	2.00	-2.00	0.00	180.00	
11,457.95	0.00	0.00	11,326.00	670.14	615.49	0.00	0.00	0.00	0.00	PBHL_NBU 921-20J1

RECEIVED: November 29, 2012

Scientific Drilling

SDI
Planning Report

Anadarko Petroleum Corporation

Database:	EDM 5000.1 Single User Db	**Local Co-ordinate Reference:**	Well NBU 921-20J1BS
Company:	US ROCKIES REGION PLANNING	**TVD Reference:**	GL 4886 & KB 4 @ 4890.00ft (ASSUMED)
Project:	UTAH - UTM (feet), NAD27, Zone 12N	**MD Reference:**	GL 4886 & KB 4 @ 4890.00ft (ASSUMED)
Site:	NBU 921-20J PAD	**North Reference:**	True
Well:	NBU 921-20J1BS	**Survey Calculation Method:**	Minimum Curvature
Wellbore:	OH		
Design:	PLAN #1 PERMIT		

Planned Survey

Measured Depth (ft)	Inclination (°)	Azimuth (°)	Vertical Depth (ft)	+N/-S (ft)	+E/-W (ft)	Vertical Section (ft)	Dogleg Rate (°/100ft)	Build Rate (°/100ft)	Turn Rate (°/100ft)
0.00	0.00	0.00	0.00	0.00	0.00	0.00	0.00	0.00	0.00
100.00	0.00	0.00	100.00	0.00	0.00	0.00	0.00	0.00	0.00
200.00	0.00	0.00	200.00	0.00	0.00	0.00	0.00	0.00	0.00
300.00	0.00	0.00	300.00	0.00	0.00	0.00	0.00	0.00	0.00
Start Build 2.00									
400.00	2.00	42.57	399.98	1.29	1.18	1.75	2.00	2.00	0.00
500.00	4.00	42.57	499.84	5.14	4.72	6.98	2.00	2.00	0.00
600.00	6.00	42.57	599.45	11.56	10.62	15.69	2.00	2.00	0.00
700.00	8.00	42.57	698.70	20.53	18.86	27.88	2.00	2.00	0.00
800.00	10.00	42.57	797.47	32.05	29.44	43.52	2.00	2.00	0.00
900.00	12.00	42.57	895.62	46.11	42.35	62.60	2.00	2.00	0.00
1,000.00	14.00	42.57	993.06	62.67	57.56	85.10	2.00	2.00	0.00
1,100.00	16.00	42.57	1,089.64	81.73	75.07	110.98	2.00	2.00	0.00
1,200.00	18.00	42.57	1,185.27	103.27	94.85	140.21	2.00	2.00	0.00
1,225.00	18.50	42.57	1,209.01	109.03	100.14	148.04	2.00	2.00	0.00
Start 1934.48 hold at 1225.00 MD									
1,300.00	18.50	42.57	1,280.14	126.56	116.24	171.84	0.00	0.00	0.00
1,400.00	18.50	42.57	1,374.97	149.93	137.70	203.57	0.00	0.00	0.00
1,500.00	18.50	42.57	1,469.80	173.30	159.17	235.30	0.00	0.00	0.00
1,600.00	18.50	42.57	1,564.63	196.67	180.63	267.03	0.00	0.00	0.00
1,700.00	18.50	42.57	1,659.46	220.04	202.09	298.76	0.00	0.00	0.00
1,732.20	18.50	42.57	1,690.00	227.56	209.01	308.98	0.00	0.00	0.00
GREEN RIVER									
1,800.00	18.50	42.57	1,754.30	243.41	223.56	330.49	0.00	0.00	0.00
1,900.00	18.50	42.57	1,849.13	266.78	245.02	362.22	0.00	0.00	0.00
2,000.00	18.50	42.57	1,943.96	290.15	266.49	393.95	0.00	0.00	0.00
2,000.04	18.50	42.57	1,944.00	290.15	266.49	393.97	0.00	0.00	0.00
BIRDSNEST									
2,100.00	18.50	42.57	2,038.79	313.51	287.95	425.68	0.00	0.00	0.00
2,200.00	18.50	42.57	2,133.63	336.88	309.41	457.41	0.00	0.00	0.00
2,300.00	18.50	42.57	2,228.46	360.25	330.88	489.14	0.00	0.00	0.00
2,400.00	18.50	42.57	2,323.29	383.62	352.34	520.87	0.00	0.00	0.00
2,500.00	18.50	42.57	2,418.12	406.99	373.80	552.61	0.00	0.00	0.00
2,531.50	18.50	42.57	2,448.00	414.35	380.57	562.60	0.00	0.00	0.00
MAHOGANY									
2,600.00	18.50	42.57	2,512.96	430.36	395.27	584.34	0.00	0.00	0.00
2,700.00	18.50	42.57	2,607.79	453.73	416.73	616.07	0.00	0.00	0.00
2,800.00	18.50	42.57	2,702.62	477.10	438.20	647.80	0.00	0.00	0.00
2,900.00	18.50	42.57	2,797.45	500.47	459.66	679.53	0.00	0.00	0.00
3,000.00	18.50	42.57	2,892.29	523.84	481.12	711.26	0.00	0.00	0.00
3,006.03	18.50	42.57	2,898.00	525.25	482.42	713.17	0.00	0.00	0.00
8 5/8"									
3,100.00	18.50	42.57	2,987.12	547.21	502.59	742.99	0.00	0.00	0.00
3,159.48	18.50	42.57	3,043.52	561.11	515.35	761.86	0.00	0.00	0.00
Start Drop -2.00									
3,200.00	17.69	42.57	3,082.04	570.38	523.87	774.45	2.00	-2.00	0.00
3,300.00	15.69	42.57	3,177.82	591.53	543.29	803.16	2.00	-2.00	0.00
3,400.00	13.69	42.57	3,274.55	610.20	560.44	828.52	2.00	-2.00	0.00
3,500.00	11.69	42.57	3,372.10	626.38	575.30	850.49	2.00	-2.00	0.00
3,600.00	9.69	42.57	3,470.36	640.04	587.85	869.03	2.00	-2.00	0.00
3,700.00	7.69	42.57	3,569.21	651.17	598.07	884.14	2.00	-2.00	0.00
3,800.00	5.69	42.57	3,668.52	659.75	605.95	895.79	2.00	-2.00	0.00
3,900.00	3.69	42.57	3,768.18	665.77	611.48	903.96	2.00	-2.00	0.00

RECEIVED: November 29, 2012

Scientific Drilling

SDI
Planning Report

Anadarko Petroleum Corporation

Database:	EDM 5000.1 Single User Db	**Local Co-ordinate Reference:**	Well NBU 921-20J1BS
Company:	US ROCKIES REGION PLANNING	**TVD Reference:**	GL 4886 & KB 4 @ 4890.00ft (ASSUMED)
Project:	UTAH - UTM (feet), NAD27, Zone 12N	**MD Reference:**	GL 4886 & KB 4 @ 4890.00ft (ASSUMED)
Site:	NBU 921-20J PAD	**North Reference:**	True
Well:	NBU 921-20J1BS	**Survey Calculation Method:**	Minimum Curvature
Wellbore:	OH		
Design:	PLAN #1 PERMIT		

Planned Survey

Measured Depth (ft)	Inclination (°)	Azimuth (°)	Vertical Depth (ft)	+N/-S (ft)	+E/-W (ft)	Vertical Section (ft)	Dogleg Rate (°/100ft)	Build Rate (°/100ft)	Turn Rate (°/100ft)
4,000.00	1.69	42.57	3,868.07	669.22	614.65	908.66	2.00	-2.00	0.00
4,084.48	0.00	0.00	3,952.53	670.14	615.49	909.90	2.00	-2.00	0.00
Start 7373.47 hold at 4084.48 MD									
4,100.00	0.00	0.00	3,968.06	670.14	615.49	909.90	0.00	0.00	0.00
4,200.00	0.00	0.00	4,068.06	670.14	615.49	909.90	0.00	0.00	0.00
4,300.00	0.00	0.00	4,168.06	670.14	615.49	909.90	0.00	0.00	0.00
4,400.00	0.00	0.00	4,268.06	670.14	615.49	909.90	0.00	0.00	0.00
4,500.00	0.00	0.00	4,368.06	670.14	615.49	909.90	0.00	0.00	0.00
4,600.00	0.00	0.00	4,468.06	670.14	615.49	909.90	0.00	0.00	0.00
4,700.00	0.00	0.00	4,568.06	670.14	615.49	909.90	0.00	0.00	0.00
4,800.00	0.00	0.00	4,668.06	670.14	615.49	909.90	0.00	0.00	0.00
4,900.00	0.00	0.00	4,768.06	670.14	615.49	909.90	0.00	0.00	0.00
5,000.00	0.00	0.00	4,868.06	670.14	615.49	909.90	0.00	0.00	0.00
5,100.00	0.00	0.00	4,968.06	670.14	615.49	909.90	0.00	0.00	0.00
5,150.94	0.00	0.00	5,019.00	670.14	615.49	909.90	0.00	0.00	0.00
WASATCH									
5,200.00	0.00	0.00	5,068.06	670.14	615.49	909.90	0.00	0.00	0.00
5,300.00	0.00	0.00	5,168.06	670.14	615.49	909.90	0.00	0.00	0.00
5,400.00	0.00	0.00	5,268.06	670.14	615.49	909.90	0.00	0.00	0.00
5,500.00	0.00	0.00	5,368.06	670.14	615.49	909.90	0.00	0.00	0.00
5,600.00	0.00	0.00	5,468.06	670.14	615.49	909.90	0.00	0.00	0.00
5,700.00	0.00	0.00	5,568.06	670.14	615.49	909.90	0.00	0.00	0.00
5,750.94	0.00	0.00	5,619.00	670.14	615.49	909.90	0.00	0.00	0.00
TOC @ 5619.00 NBU 921-20J1BS									
5,800.00	0.00	0.00	5,668.06	670.14	615.49	909.90	0.00	0.00	0.00
5,900.00	0.00	0.00	5,768.06	670.14	615.49	909.90	0.00	0.00	0.00
6,000.00	0.00	0.00	5,868.06	670.14	615.49	909.90	0.00	0.00	0.00
6,100.00	0.00	0.00	5,968.06	670.14	615.49	909.90	0.00	0.00	0.00
6,200.00	0.00	0.00	6,068.06	670.14	615.49	909.90	0.00	0.00	0.00
6,300.00	0.00	0.00	6,168.06	670.14	615.49	909.90	0.00	0.00	0.00
6,400.00	0.00	0.00	6,268.06	670.14	615.49	909.90	0.00	0.00	0.00
6,500.00	0.00	0.00	6,368.06	670.14	615.49	909.90	0.00	0.00	0.00
6,600.00	0.00	0.00	6,468.06	670.14	615.49	909.90	0.00	0.00	0.00
6,700.00	0.00	0.00	6,568.06	670.14	615.49	909.90	0.00	0.00	0.00
6,800.00	0.00	0.00	6,668.06	670.14	615.49	909.90	0.00	0.00	0.00
6,900.00	0.00	0.00	6,768.06	670.14	615.49	909.90	0.00	0.00	0.00
7,000.00	0.00	0.00	6,868.06	670.14	615.49	909.90	0.00	0.00	0.00
7,100.00	0.00	0.00	6,968.06	670.14	615.49	909.90	0.00	0.00	0.00
7,200.00	0.00	0.00	7,068.06	670.14	615.49	909.90	0.00	0.00	0.00
7,300.00	0.00	0.00	7,168.06	670.14	615.49	909.90	0.00	0.00	0.00
7,400.00	0.00	0.00	7,268.06	670.14	615.49	909.90	0.00	0.00	0.00
7,500.00	0.00	0.00	7,368.06	670.14	615.49	909.90	0.00	0.00	0.00
7,600.00	0.00	0.00	7,468.06	670.14	615.49	909.90	0.00	0.00	0.00
7,700.00	0.00	0.00	7,568.06	670.14	615.49	909.90	0.00	0.00	0.00
7,800.00	0.00	0.00	7,668.06	670.14	615.49	909.90	0.00	0.00	0.00
7,900.00	0.00	0.00	7,768.06	670.14	615.49	909.90	0.00	0.00	0.00
8,000.00	0.00	0.00	7,868.06	670.14	615.49	909.90	0.00	0.00	0.00
8,100.00	0.00	0.00	7,968.06	670.14	615.49	909.90	0.00	0.00	0.00
8,138.95	0.00	0.00	8,007.00	670.14	615.49	909.90	0.00	0.00	0.00
MESAVERDE									
8,200.00	0.00	0.00	8,068.06	670.14	615.49	909.90	0.00	0.00	0.00
8,300.00	0.00	0.00	8,168.06	670.14	615.49	909.90	0.00	0.00	0.00
8,400.00	0.00	0.00	8,268.06	670.14	615.49	909.90	0.00	0.00	0.00

RECEIVED: November 29, 2012

Scientific Drilling

SDI
Planning Report

Anadarko Petroleum Corporation

Database:	EDM 5000.1 Single User Db	**Local Co-ordinate Reference:**	Well NBU 921-20J1BS
Company:	US ROCKIES REGION PLANNING	**TVD Reference:**	GL 4886 & KB 4 @ 4890.00ft (ASSUMED)
Project:	UTAH - UTM (feet), NAD27, Zone 12N	**MD Reference:**	GL 4886 & KB 4 @ 4890.00ft (ASSUMED)
Site:	NBU 921-20J PAD	**North Reference:**	True
Well:	NBU 921-20J1BS	**Survey Calculation Method:**	Minimum Curvature
Wellbore:	OH		
Design:	PLAN #1 PERMIT		

Planned Survey

Measured Depth (ft)	Inclination (°)	Azimuth (°)	Vertical Depth (ft)	+N/-S (ft)	+E/-W (ft)	Vertical Section (ft)	Dogleg Rate (°/100ft)	Build Rate (°/100ft)	Turn Rate (°/100ft)
8,500.00	0.00	0.00	8,368.06	670.14	615.49	909.90	0.00	0.00	0.00
8,600.00	0.00	0.00	8,468.06	670.14	615.49	909.90	0.00	0.00	0.00
8,700.00	0.00	0.00	8,568.06	670.14	615.49	909.90	0.00	0.00	0.00
8,800.00	0.00	0.00	8,668.06	670.14	615.49	909.90	0.00	0.00	0.00
8,900.00	0.00	0.00	8,768.06	670.14	615.49	909.90	0.00	0.00	0.00
9,000.00	0.00	0.00	8,868.06	670.14	615.49	909.90	0.00	0.00	0.00
9,100.00	0.00	0.00	8,968.06	670.14	615.49	909.90	0.00	0.00	0.00
9,200.00	0.00	0.00	9,068.06	670.14	615.49	909.90	0.00	0.00	0.00
9,300.00	0.00	0.00	9,168.06	670.14	615.49	909.90	0.00	0.00	0.00
9,400.00	0.00	0.00	9,268.06	670.14	615.49	909.90	0.00	0.00	0.00
9,500.00	0.00	0.00	9,368.06	670.14	615.49	909.90	0.00	0.00	0.00
9,600.00	0.00	0.00	9,468.06	670.14	615.49	909.90	0.00	0.00	0.00
9,700.00	0.00	0.00	9,568.06	670.14	615.49	909.90	0.00	0.00	0.00
9,800.00	0.00	0.00	9,668.06	670.14	615.49	909.90	0.00	0.00	0.00
9,900.00	0.00	0.00	9,768.06	670.14	615.49	909.90	0.00	0.00	0.00
10,000.00	0.00	0.00	9,868.06	670.14	615.49	909.90	0.00	0.00	0.00
10,100.00	0.00	0.00	9,968.06	670.14	615.49	909.90	0.00	0.00	0.00
10,200.00	0.00	0.00	10,068.06	670.14	615.49	909.90	0.00	0.00	0.00
10,300.00	0.00	0.00	10,168.06	670.14	615.49	909.90	0.00	0.00	0.00
10,394.95	0.00	0.00	10,263.00	670.14	615.49	909.90	0.00	0.00	0.00
SEGO - SEGO_NBU 921-20J1BS									
10,400.00	0.00	0.00	10,268.06	670.14	615.49	909.90	0.00	0.00	0.00
10,480.95	0.00	0.00	10,349.00	670.14	615.49	909.90	0.00	0.00	0.00
CASTLEGATE									
10,500.00	0.00	0.00	10,368.06	670.14	615.49	909.90	0.00	0.00	0.00
10,600.00	0.00	0.00	10,468.06	670.14	615.49	909.90	0.00	0.00	0.00
10,700.00	0.00	0.00	10,568.06	670.14	615.49	909.90	0.00	0.00	0.00
10,800.00	0.00	0.00	10,668.06	670.14	615.49	909.90	0.00	0.00	0.00
10,857.95	0.00	0.00	10,726.00	670.14	615.49	909.90	0.00	0.00	0.00
BLACKHAWK									
10,900.00	0.00	0.00	10,768.06	670.14	615.49	909.90	0.00	0.00	0.00
11,000.00	0.00	0.00	10,868.06	670.14	615.49	909.90	0.00	0.00	0.00
11,100.00	0.00	0.00	10,968.06	670.14	615.49	909.90	0.00	0.00	0.00
11,200.00	0.00	0.00	11,068.06	670.14	615.49	909.90	0.00	0.00	0.00
11,300.00	0.00	0.00	11,168.06	670.14	615.49	909.90	0.00	0.00	0.00
11,400.00	0.00	0.00	11,268.06	670.14	615.49	909.90	0.00	0.00	0.00
11,457.95	0.00	0.00	11,326.00	670.14	615.49	909.90	0.00	0.00	0.00
TD at 11457.94 - PBHL_NBU 921-20J1BS									

RECEIVED: November 29, 2012

Scientific Drilling

SDI
Planning Report

Anadarko Petroleum Corporation

Database:	EDM 5000.1 Single User Db	**Local Co-ordinate Reference:**	Well NBU 921-20J1BS
Company:	US ROCKIES REGION PLANNING	**TVD Reference:**	GL 4886 & KB 4 @ 4890.00ft (ASSUMED)
Project:	UTAH - UTM (feet), NAD27, Zone 12N	**MD Reference:**	GL 4886 & KB 4 @ 4890.00ft (ASSUMED)
Site:	NBU 921-20J PAD	**North Reference:**	True
Well:	NBU 921-20J1BS	**Survey Calculation Method:**	Minimum Curvature
Wellbore:	OH		
Design:	PLAN #1 PERMIT		

Design Targets

Target Name - hit/miss target - Shape	Dip Angle (°)	Dip Dir. (°)	TVD (ft)	+N/-S (ft)	+E/-W (ft)	Northing (usft)	Easting (usft)	Latitude	Longitude
TOC @ 5619.00 NBU 92 - plan hits target center - Point	0.00	0.00	5,619.00	670.14	615.49	14,536,851.09	2,040,248.88	40.020877	-109.571916
SEGO_NBU 921-20J1B - plan hits target center - Circle (radius 25.00)	0.00	0.00	10,263.00	670.14	615.49	14,536,851.09	2,040,248.88	40.020877	-109.571916
PBHL_NBU 921-20J1BS - plan hits target center - Circle (radius 100.00)	0.00	0.00	11,326.00	670.14	615.49	14,536,851.09	2,040,248.88	40.020877	-109.571916

Casing Points

Measured Depth (ft)	Vertical Depth (ft)	Name	Casing Diameter (in)	Hole Diameter (in)
3,006.03	2,898.00	8 5/8"	8.625	11.000

Formations

Measured Depth (ft)	Vertical Depth (ft)	Name	Lithology	Dip (°)	Dip Direction (°)
1,732.20	1,690.00	GREEN RIVER			
2,000.04	1,944.00	BIRDSNEST			
2,531.50	2,448.00	MAHOGANY			
5,150.94	5,019.00	WASATCH			
8,138.95	8,007.00	MESAVERDE			
10,394.95	10,263.00	SEGO			
10,480.95	10,349.00	CASTLEGATE			
10,857.95	10,726.00	BLACKHAWK			

Plan Annotations

Measured Depth (ft)	Vertical Depth (ft)	Local Coordinates +N/-S (ft)	Local Coordinates +E/-W (ft)	Comment
300.00	300.00	0.00	0.00	Start Build 2.00
1,225.00	1,209.01	109.03	100.14	Start 1934.48 hold at 1225.00 MD
3,159.48	3,043.52	561.11	515.35	Start Drop -2.00
4,084.48	3,952.53	670.14	615.49	Start 7373.47 hold at 4084.48 MD
11,457.95	11,326.00	670.14	615.49	TD at 11457.94

RECEIVED: November 29, 2012

Kerr-McGee Oil & Gas Onshore. L.P.

NBU 921-20J Pad

API #		MU 921-20J		
	Surface:	1705 FSL / 2477 FEL	NWSE	Lot
	BHL:	1705 FSL / 2477 FEL	NWSE	Lot

API #		NBU 921-20G4CS		
	Surface:	1726 FSL / 2431 FEL	NWSE	Lot
	BHL:	2563 FNL / 1806 FEL	SWNE	Lot

API #		NBU 921-20J1BS		
	Surface:	1730 FSL / 2422 FEL	NWSE	Lot
	BHL:	2399 FSL / 1806 FEL	NWSE	Lot

API #		NBU 921-20J1CS		
	Surface:	1734 FSL / 2413 FEL	NWSE	Lot
	BHL:	2068 FSL / 1806 FEL	NWSE	Lot

API #		NBU 921-20K1BS		
	Surface:	1722 FSL / 2440 FEL	NWSE	Lot
	BHL:	2564 FSL / 2134 FWL	NESW	Lot

API #		NBU 921-20K1CS		
	Surface:	1717 FSL / 2449 FEL	NWSE	Lot
	BHL:	2234 FSL / 2134 FWL	NESW	Lot

API #		NBU 921-20K4BS		
	Surface:	1713 FSL / 2458 FEL	NWSE	Lot
	BHL:	1903 FSL / 2134 FWL	NESW	Lot

This Surface Use Plan of Operations (SUPO) or 13-point plan provides site-specific information for the above-referenced wells.

In accordance with Utah Oil & Gas Conservation Rule R649-3-11 pertaining to Directional Drilling, these wells will be directionally drilled. Refer to Topo Map A for directions to the location and Topo Maps A and B for location of access roads within a 2-mile radius.

An on-site meeting was held on May 8, 2012. Present were:

- David Gordon, Melissa Wardle, Tyler Cox - BLM;
- Bucky Secakuku - BIA;
- Brad Pinecoose - Ute Indian Tribe;
- Amy Ackman - Montgomery Archeological Consultants Inc.;
- Scott Carson - Smiling Lake Consulting;
- John Slaugh, Mitch Batty - Timberline Engineering & Land Surveying, Inc.;
- Danielle Piernot, Raleen White, Doyle Holmes, Rod Anderson, Charles Chase - Kerr-McGee
- Tim Horgan-Kobelski - Grasslands Consulting, Inc.
- Justin Strauss - SWCA Environmental Consultants

A. Existing Roads:

Existing roads consist of county and improved/unimproved access roads (two-tracks). In accordance with Onshore Order #1, Kerr-McGee will, in accordance with BMPs, improve or maintain existing roads in a condition that is the same as or better than before operations began. New or reconstructed proposed access roads are discussed in Section B.

RECEIVED: November 29, 2012

The existing roads will be maintained in a safe and usable condition. Maintenance for existing roads will continue until final abandonment and reclamation of well pads and/or other facilities, as applicable. Road maintenance will include, but is not limited to, blading, ditching, and/or culvert installation and cleanout. To ensure safe operating conditions, gravel surfacing will be performed where excessive rutting or erosion may occur. Dust control will be performed as necessary to ensure safe operating conditions.

Roads, gathering lines and electrical distribution lines will occupy common disturbance corridors where possible. Where available, roadways will be used as the staging area and working space for installation of gathering lines. All disturbances located in the same corridor will overlap each other to the maximum extent possible, while maintaining safe and sound construction and installation practices. Unless otherwise approved or requested in site specific documents, in no case will the maximum disturbance widths of the access road and utility corridors exceed the widths specified in Part D of this document.

Please refer to Topo B, for existing roads.

B. New or Reconstructed Access Roads:

All new or reconstructed roads will be located, designed, and maintained to meet the standards of the BIA.

Each new well pad or pad expansion may require construction of a new access road and/or de-commissioning of an older road. Plans, routes, and distances for new roads and road improvements are provided in design packages, exhibits and maps for a project. Project-specific maps are submitted to depict the locations of existing, proposed, and/or decommissioned and include the locations for supporting structures, including, but not limited to, culverts, bridges, low water crossings, range infrastructure, and haul routes, as per OSO 1. Designs for cuts and fills, including spoils source and storage areas, are provided with the road designs, as necessary.

Where safety objectives can be met. As applicable, Kerr-McGee may use unimproved and/or two-track roads for lease operations, to lessen total disturbance.

Road designs will be based on the road safety requirements, traffic characteristics, environmental conditions, and the vehicles the road is intended to carry. Generally, newly constructed unpaved lease roads will be crowned and ditched with the running surfaces of the roads approximately 12-18 feet wide and a total road corridor width not to exceed 45 feet, except where noted in the road design for a specific project. Maximum grade will generally not exceed 8%. Borrow ditches will be back sloped 3:1 or less. Construction BMPs will be employed to control onsite and offsite erosion.

Where topography would direct storm water runoff to an access road or well pad, drainage ditches or other common drainage control facilities, such as V- or wing-ditches, will be constructed to divert surface water runoff. Drainage features, including culverts, will be constructed or installed prior to commencing other operations, including drilling or facilities placement. Riprap will be placed at the inlet and outlet at the culvert(s), as necessary.

Prior to construction, new access road(s) will be staked according to the requirements of OSO 1. Construction activity will not be conducted using frozen or saturated materials or during periods when significant watershed damage (e.g. rutting, extensive sheet soil erosion, formation of rills/gullies, etc.) is likely to occur. Vegetative debris will not be placed in or under fill embankments.

New road maintenance will include, but is not limited to, blading, ditching, culvert installation and cleanout, gravel surfacing where excessive rutting or erosion may occur and dust control, as necessary to ensure safe operating conditions. All vehicular traffic, personnel movement, construction/restoration operations will be confined to the approved area and to existing roadways and/or access routes.

RECEIVED: November 29, 2012

Snow removal will be conducted on an as-needed basis to accommodate safe travel. Snow removal will occur as necessary throughout the year, as will necessary drainage ditch construction. Removed snow may be stored on permitted well pads to reduce hauling distances and/or at the aerial extent of approved disturbance boundaries to facilitate snow removal for the remainder of the season.

If a county road crossing or encroachment permit is needed, it will be obtained prior to construction.

The following segments will require a ROW to be submitted under a different cover to the Ute Indian Tribe.

±155' (0.03 miles) – Section 20 (S/2) T9S R21E – On lease UTU0575 Ute Indian Tribe surface, road re-route from the edge of the pad to the existing road to the west. Please refer to Topo B.

C. Location of Existing Wells:

A) Refer to Topo Map C.

D. Location of Existing and/or Proposed Facilities:

This pad will expand the existing pad for the CIGE 183, which is a producing gas well according to Utah Division of Oil, Gas and Mining (UDOGM) records on June 28, 2012. Gathering (pipeline) infrastructure will be utilized to collect and transport gas and fluids from the wells which are owned and operated by Kerr McGee Oil and Gas Onshore LP (Kerr-McGee).

Should the well(s) prove productive, production facilities will be installed on the disturbed portion of each well pad. A berm will be constructed completely around production components (typically excluding dehy's and/or separators) that contain fluids (i.e. production tanks, produced liquids tanks). The berms will generally be constructed of compacted subsoil or corrugated metal, and will hold the capacity of the largest tank and have sufficient freeboard to accommodate a 25 year rainfall event. This includes pumping units. Aboveground structures constructed or installed onsite for 6 months or longer, will be painted a flat, non-reflective, earth-tone color chosen at the onsite (typically Shadow Gray). A production facility layout is provided as part of a project-specific APD, ROW or NOS submission.

GAS GATHERING

Please refer to Topo D2- Pad and Pipeline Detail.

The gas gathering pipeline material: Steel line pipe. Surface = Bare pipe. Buried = Coated with fusion bonded epoxy coating (or equivalent). The total gas gathering pipeline distance from the meter to the tie in point is ±3,520' and the individual segments are broken up as follows:

The following segments will require a ROW to be submitted under a different cover to the Ute Indian Tribe.

±3,520' (0.7 miles) – Section 20 T9S R21E– On-lease UTU0575 Ute Indian Tribe Surface, New 8" and 10" buried gas gathering pipeline from the meter to the NBU 921-20M Pad intersection. Please refer to Topo D2 - Pad and Pipeline Detail.

LIQUID GATHERING

Please refer to Topo D2- Pad and Pipeline Detail.

The total liquid gathering pipeline distance from the separator to the tie in point is ±3,520' and the individual segments are broken up as follows:

The following segments will require a ROW to be submitted under a different cover to the Ute Indian Tribe.

±3,520' (0.7 miles) – Section 20 T9S R21E– On-lease UTU0575 Ute Indian Tribe Surface, New 6" buried liquid gathering pipeline from the separator to the NBU 921-20M Pad intersection. Please refer to Topo D2 - Pad and Pipeline Detail.

RECEIVED: November 29, 2012

Pipeline Gathering Construction

Gathering (pipeline) infrastructure will be utilized to collect and transport gas and fluids from the wells which are owned and operated by Kerr McGee. Gas gathering pipeline(s,) gas lift, or liquids pipelines may be constructed to lie on the surface or be buried. Where the pipeline is adjacent to the road or well pad, the road and/or well pad will be utilized for construction activities and staging. The area of disturbance during construction from the edge of road or well pad will typically be 30' in width. Where pipelines run cross country, the width of disturbance will typically be 45 ft for buried lines and 30 ft for surface lines. In addition, Kerr-McGee requests for a permanent 30' disturbance width that will be maintained for the portion adjacent to the road. The need for the 30' permanent disturbance width is for maintenance and repairs. Cross country permanent disturbance width also are required to be 30ft.

Above-ground installation will generally not require clearing of vegetation or blading of the surface, except where safety considerations necessitate earthwork. In some surface pipeline installation instances pipe cannot be constructed where it will lay. In these cases where an above-ground pipeline is constructed parallel and adjacent to a road, it will be welded/fused on the road and then lifted from the road to the pipeline route. In other cases where a pipeline route is not parallel and adjacent to a road (cross-country between sites), it will be welded/fused in place at a well pad, access road, or designated work area and pulled between connection locations with a suitable piece of equipment.

Buried pipelines will generally be installed parallel and adjacent to existing and/or newly constructed roads and within the permitted disturbance corridor. Buried pipelines may vary from 2 inches (typically fuel gas lines) to 24 inches (typically transportation lines) in diameter, but 6 to 16 inches is typical for a buried gas line. The diameter of liquids pipelines may vary from 2 inches to 12 inches, but 6 inches is the typical diameter. Gas lift lines may vary from 2 to 12 inches in diameter, but 6-inch diameter pipes are generally used for gas lift. If two or more pipelines are present (gas gathering, gas lift, and fluids), they will share a common trench where possible.

Typically, to install a buried pipeline, topsoil will be removed, windrowed and placed on the non-working side of the route for later reclamation. Because working room is limited, the spoil may be spread out across the working side and construction will take place on the spoil. The working side of the corridor will be used for pipe stringing, bending, welding and equipment travel. Small areas on the working side displaying ruts or uneven ground will be groomed to facilitate the safe passage of equipment. After the pipelines are installed, spoil will be placed back into the trench, and the topsoil will be redistributed over the disturbed corridor prior to final reclamation. Typical depth of the trench will be 6 feet, but depths may vary according to site-specific conditions (presence of bedrock, etc.). The proposed trench width for the pipeline would range from 18-48 inches.

The pipeline will be welded along the proposed route and lowered into place. Trenching equipment will cut through the soil or into the bedrock and create good backfill, eliminating the need to remove large rocks. The proposed buried pipeline will be visually and radiographically inspected and the entire pipeline will be pneumatically or hydrostatically tested before being placed into service. Routine vehicle traffic will be prevented from using pipeline routes as travel ways by posting signs at the route's intersection with an access road.

The liquid gathering lines will be made of polyethylene or a composite polyethylene/steel or polyethylene/fiberglass that is not subject to internal or external pipe corrosion. The content of the produced fluids to be transferred by the liquid gathering system will be approximately 92% produced water and 8% condensate. Trunk line valve connections for the water gathering system will be below ground but accessible from the surface in order to prevent freezing during winter time.

If pipelines or roads encounter a drainage that could be subject to flooding or surface water during extreme precipitation events, Kerr-McGee will apply all applicable Army Corps mandates as well as the BLM's Hydraulic Considerations for Pipeline Crossings of Stream Channels (BLM Technical Note 423, April 2007). In addition, all stream and drainage crossings will be evaluated to determine the need for stream alteration permits from the State of Utah Division of Water Rights and if necessary, required permits will be secured. Similarly, where a road or pipeline crossing exists the pipe will be butt welded and buried to a depth between 24 and 48 inches or more. Dirt roads will be cut and restored to a condition equivalent to the existing condition. All Uintah County road encroachment and crossing permits, where applicable, will be obtained prior to crossing construction. In no case will pressure testing of pipelines result in discharge of liquids to the surface.

Pipeline signs will be installed along the route to indicate the pipeline proximity, ownership, and to provide emergency contact phone numbers. Above ground valves and lateral T's will be installed at various locations for production integrity and safety purposes.

RECEIVED: November 29, 2012

Upon completion of the proposed buried pipeline, the entire area of disturbance will be reclaimed to the standards proposed in the Green River District Reclamation Guidelines. Please refer to section J for more details regarding final reclamation.
When no longer deemed necessary by the operator, Kerr-McGee or it's successor will consult with the Vernal BIA Office before terminating of the use of the pipeline(s).

The Anadarko Completions Transportation System (ACTS) information:

Kerr-McGee will use either a closed loop drilling system that will require one pit and one storage area to be constructed on the drilling pad or a traditional drilling operation with one pit. The storage area will be used to contain only the de-watered drill cuttings and will be lined and reclaimed according to traditional pit closure standards. The pit will be constructed to allow for completion operations. The completion operations pit is lined and will be used for the wells drilled on the pad or used as part of our Anadarko Completions Transportation (ACTS) system which is discussed in more detail below. Using the closed loop drilling system will allow Kerr-McGee to decrease the amount of disturbance/footprint on location compared to a single large drilling/completion pit.

If Kerr-McGee does not use a closed loop system, it will construct a drilling reserve pit to contain drill cuttings and for use in completion operations. Depending on the location of the pit, its relation to future drilling locations, the reserve/completion pit will be utilized for the completion of the wells on that pad and/or be used as part of our ACTS system.

Kerr-McGee will use ACTS to optimize the completion processes for multiple pads across the project area which may include up to a section of development. ACTS will facilitate management of frac fluids by utilizing existing reserve pits and temporary, surface-laid aluminum liquids transfer lines between frac locations. The pit will be refurbished as follows when a traditional drill pit is used: mix and pile up drill cuttings with dry dirt, bury the original liner in the pit, walk bottom of pit with cat. Kerr-McGee will reline the pit with a 30 mil liner and double felt padding. The refurbished pit will be the same size or smaller as specified in the originally approved ROW/APD. The pit refurb will be done in a normal procedure and there will be no modification to the pit.

All four sides of the completions pit will be fenced in according to standard pit fencing procedures. Netting will be installed over all pits.

The collected hydrocarbons will be treated and sold at approved sales facilities. A loading rack with drip containment will also be installed where water trucks would unload and load to prevent damage caused from pulling hoses in and out of the pit .

ACTS will require temporarily laying multiple 6” aluminum water transfer lines on the surface between either existing or refurbished reserve pits. The temporary aluminum transfer lines will be utilized to transport frac fluid being injected and/or recovered during the completion process and will be laid adjacent to existing access roads or pipeline corridors. Upon completion of the frac operation, the liquids transfer lines will be flushed with fresh water and purged with compressed air. The contents of the transfer lines will be flushed into a water truck for delivery to another ACTS location or a reserve pit.

The temporary ACTS lines will be permitted under a separate cover to the Ute Indian Tribe.

The volume of frac fluid transported through a water transfer line will vary, but volume is projected to be approximately 1.75 bbls per 50-foot joint. Although the maximum working pressure is 125 psig, the liquids transfer lines will be operated at a pressure of approximately 30 to 40 psig. Kerr-McGee requests to keep the netted pit open for one year from first production of the first produced well on the pad. During this time the surrounding well location completion fluids may be recycled in this pit and utilized for other frac jobs in the area. After one year Kerr-McGee will backfill the pit and reclaim. If the pit is not needed for an entire year it will be backfilled and reclaimed earlier. Kerr-McGee understands that due to the temporary nature of this system, BIA considers this a casual use situation; therefore, no permanent ROW or temporary use plan will need to be issued by the BIA.

RECEIVED: November 29, 2012

E. Location and Types of Water Supply:

Water for drilling and completion operations will be obtained from the following sources:

Permit # 49-2307	JD Field Services	Green River- Section 15, T2N, R22E
Permit # 49-2321	R.N. Industries	White River- Section 2, T10S, R24E
Permit # 49-2319	R.N. Industries	White River- Various Sources
Permit # 49-2320	R.N. Industries	Green River- Section 33, T8S, R23E

Water will be hauled to location over the roads marked on Maps A and B.

No water well is to be drilled on this lease.

F. Construction Materials:

Construction operations will typically be completed with native materials found on location. Construction materials that must be imported to the site (mineral material aggregate, soils or materials suitable for fill/surfacing) will be obtained from a nearby permitted source (described in site-specific documents). No construction materials will be removed from Tribal lands without prior approval from the BIA. A source location other than an on-location construction site will be designated either via a map or narrative within the project specific materials provided to the BIA.

G. Methods for Handling Waste:

All wastes subject to regulation will be handled in compliance with applicable laws to minimize the potential for leaks or spills to the environment. Kerr-McGee also maintains a Spill Control and Countermeasure Plan, which includes notification requirements, including the BIA, for all reportable spills of oil, produced liquids, and hazardous materials.

Any accidental release, such as a leak or spill in excess of the reportable quantity, as established by 40 CFR Part 117.3, will be reported as per the requirements of CERCLA, Section 102 B. If a release involves petroleum hydrocarbons or produced liquids, Kerr-McGee will comply with the notification requirements of NTL-3A. Drill cuttings and/or drilling fluids will be contained in the reserve/frac pit whether a closed loop system is used or not. Cuttings will be buried in pit(s) upon closure. Unless specifically approved by the BIA, no oil or other oil-based drilling additives, chromium/metals-based, or saline muds will be used during drilling. Only fresh water (as specified above), biodegradable polymer soap, bentonite clay, and/or non-toxic additives will be used in the mud system.

Pits will be constructed to minimize the accumulation of surface precipitation runoff into the pit (via appropriate placement of subsoil storage areas and/or construction of berms, ditches, etc.). Should unexpected liquid petroleum hydrocarbons (crude oil or condensate) be encountered during drilling, completions or well testing, liquid petroleum hydrocarbons will either be contained in test tanks on the well site or evacuated by vacuum trucks and transported to an approved disposal/ sales facility. Should petroleum hydrocarbons unexpectedly be released into a pit, they will be removed as soon as practical but in no case will they remain longer than 72 hours unless an alternate is approved by the BIA. Should timely removal not be feasible, the pit will be netted as soon as practical. Similarly, hydrocarbon removal will take place prior to the closure of the pit, unless authorization is provided for disposal via alternate pit closure methods (e.g. solidification).

RECEIVED: November 29, 2012

The reserve and/or fracture stimulation pit will be lined with an impermeable liner. The liner will be a synthetic material 30 mil or thicker. The bottom and side walls of the pit will be void of any sharp rocks that could puncture the liner. The liner will be installed over smooth fill subgrade that is free of pockets, loose rocks, or other materials (i.e. sand, sifted dirt, bentonite, straw, etc.) that could damage the liner. After evaporation and when dry, the reserve pit liners will be cut off, ripped and/or folded back (as safety considerations allow) as near to the mud surface as possible and buried on location or hauled to a landfill prior to backfilling the pit with a minimum of five feet of soil material.

Where necessary and if conditions (freeboard, etc.) allow, produced liquids from newly completed wells may be temporarily disposed of into pits for a period not to exceed 90 days as per Onshore Order Number 7 (OSO 7). Subsequently, permanent approved produced water disposal methods will be employed in accordance with OSO 7 and/or as described in a Water Management Plan (WMP). Otherwise, fluids disposal locations and associated haul routes, for ROW consideration, are typically depicted on Topo A of individual projects. Revisions to the water source or method of transportation will be subject to written approval from the BIA.

Any additional pits necessary for subsequent operations, such as temporary flare or workover pits, will be contained within the originally approved well pad and disturbance boundaries. Such temporary pits will be backfilled and reclaimed within 180 days of completion of work at a well location.

Pits containing drilling cuttings, mud, and/or completions fluids will be allowed to dry. Any free fluids remaining after one year from reaching total depth, date of completion, and/or determination of inactivity will be removed (as weather conditions allow) to an approved site and the pit reclaimed. Installation and operation of any sprinklers, pumps, and equipment will ensure that water spray or mist does not drift.

No garbage or non-exempt substances as defined by Resource Conservation and Recovery Act (RCRA) subtitle C will be placed in the reserve pit. All refuse (trash and other solid waste including cans, paper, cable, etc.) generated during construction, drilling, completion, and well testing activities will be contained in an enclosed receptacle, removed from the drill locations promptly, and transported to an approved disposal facility. Immediately after removal of the drilling rig, all debris and other waste materials not contained within trash receptacles will be collected and removed from the well location.

For the protection of livestock and wildlife, all open pits (excluding flare pits) will be fenced to prevent wildlife or livestock entry. Total height of pit fencing will be at least 42 inches and corner posts will be cemented and/or braced in such a manner as to keep the fence tight at all times. Standard steel, wood, or pipe posts shall be used between the corner braces. Maximum distance between any 2 fence posts shall be no greater than 16 feet. Siphons, catchments, and absorbent pads will be installed to keep hydrocarbons produced by the drilling rig or other equipment on location from entering the reserve pit. Hydrocarbons, contaminated pads, and/or soils will be disposed of in accordance with state and federal requirements.

Portable, self-contained chemical toilets and/or sewage processing facilities will be provided for human waste disposal. Upon completion of operations, or as required, the toilet holding tanks will be pumped and the contents disposed of in an approved sewage disposal facility. All applicable regulations pertaining to disposal of human and solid waste will be observed.

RECEIVED: November 29, 2012

Materials Management

Hazardous materials above reportable quantities will not be produced by drilling or completing proposed wells or constructing the pipelines/facilities. The term "hazardous materials" as used here means: (1) any substance, pollutant, or containment listed as hazardous under the Comprehensive Environmental Response, Compensation, and Liability Act (CERCLA) of 1980, as amended 42 U.S.C. 9601 et seq., and the regulations issued under CERCLA; and (2) any hazardous waste as defined in RCRA of 1976, as amended. In addition, no extremely hazardous substance, as defined in 40 CFR 355, in threshold planning quantities, would be used, produced, stored, transported, or disposed of while producing any well.

Hazardous materials may be contained in some grease or lubricants, solvents, acids, paint, and herbicides, among others as defined above. Kerr-McGee maintains a file, per 29 CFR 1910.1200 (g) containing current Material Safety Data Sheets (MSDS) for all chemicals, compounds, and/or substances that are used during the course of construction, drilling, completion, and production operations for this project. The transport, use, storage and handling of hazardous materials will follow procedures specified by federal and state regulations. Transportation of hazardous materials to the well location is regulated by the Department of Transportation (DOT) under 49 CFR, Parts 171-180. DOT regulations pertain to the packing, container handling, labeling, vehicle placarding, and other safety aspects.

Potentially hazardous materials used in the development or operation of wells will be kept in limited quantities on well sites and at the production facilities for short periods of time. Chemicals meeting the criteria for being an acutely hazardous material/substance or meet the quantities criteria per BLM Instruction Memorandum No. 93-344 will not be used.

Chemicals subject to reporting under Title III of the Superfund Amendments and Reauthorization Act (SARA) in quantities of 10,000 pounds or more may be produced and/or stored at production facilities (crude oil/condensate, produced water). They may also be kept in limited quantities on drilling sites (barite, diesel fuel, cement, cottonseed hulls etc.) for short periods of time during drilling or completion activities.

Fluids disposal and pipeline/haul routes are depicted on Topo Map A.

Any produced water separated from recoverable condensate from the proposed well will be contained in a water tank and will then be transported by pipeline and/or truck to one of the pre-approved disposal sites:

RNI in Sec. 5 T9S R22E
NBU #159 in Sec. 35 T9S R21E
Ace Oilfield in Sec. 2 T6S R20E
MC&MC in Sec. 12 T6S R19E
Pipeline Facility in Sec. 36 T9S R20E
Goat Pasture Evaporation Pond in SW/4 Sec. 16 T10S R22E
Bonanza Evaporation Pond in Sec. 2 T10S R23E

Or to one of the following Kerr-McGee active Salt Water Disposal (SWD) wells:

NBU 159 SWD in Sec. 35 T9S R21E
CIGE 112D SWD in Sec. 19 T9S R21E
CIGE 114 SWD in Sec. 34 T9S R21E
NBU 921-34K SWD in Sec. 34 T9S R21E
NBU 921-33F SWD in Sec. 34 T9S R21E

RECEIVED: November 29, 2012

H. Ancillary Facilities:

No additional ancillary facilities are planned for this location.

I. Well Site Layout:

The location, orientation and aerial extent of each drill pad, reserve/completion/flare pit (for closed loop or non-closed loop operations), access road ingress/egress points, drilling rig, dikes/ditches, existing wells/infrastructure, proposed cuts and fills, and topsoil and spoil material stockpile locations are depicted on the exhibits for each project, where applicable. Site-specific conditions may require slight deviation in actual equipment depending on whether a closed loop system is used. Surface distance may be less if using closed loop. But in either case, the area of disturbance will not exceed the maximum disturbance outlined in the attached exhibits.

For the protection of livestock and wildlife, all open pits and cellars will be fenced to prevent wildlife or livestock entry. Total height of pit fencing will be at least 42 inches and corner posts will be cemented and/or braced in such a manner as to keep the fence tight at all times. Standard steel, wood, or pipe posts shall be used between the corner braces. Maximum distance between any 2 fence posts shall be no greater than 16 feet.

Each well will utilize either a centralized tank battery, centralized fluids management system, or have tanks installed on its pad. Production/ Produced Liquid tanks will be constructed, maintained, and operated to prevent unauthorized surface or subsurface discharges of liquids and to prevent livestock or wildlife entry. The tanks will be kept reasonably free from surface accumulations of liquid hydrocarbons. The tanks are not to be used for disposal of liquids from additional sources without prior approval of BIA.

J. Plans for Surface Reclamation:

The surface reclamation will be undertaken in two phases: interim and final. Interim reclamation is conducted following well completion and extends through the period of production. Interim reclamation is for the area of the well pad that is not required for production activities. Final reclamation is conducted following well plugging/conversion and/or facility abandonment processes.

Reclamation activities in both phases may include but is not limited to the re-contouring or re-configuration of topographic surfaces, restoration of drainage systems, segregation of spoils materials, minimizing surface disturbance, re-evaluating backfill requirements, pit closure, topsoil redistribution, soil treatments, seeding and weed control.

Interim Reclamation

Interim reclamation may include pit evaporation, fluid removal, pit solidification, re-contouring, ripping, spreading top soil, seeding, and/or weed control. Interim reclamation will be performed in accordance with OSO 1, or written notification will be provided to the BIA for approval. Where feasible, drilling locations, reserve pits, or access routes not utilized for production operations will be re-contoured to a natural appearance.

Interim re-contouring involves bringing all construction material from cuts and fills back onto the well pad and site and reestablishing the natural contours where desirable and practical. Fill and stockpiled spoils no longer necessary to the operation will be spread on the cut slopes and covered with stockpiled topsoil. All stockpiled top soils will be used for interim reclamation where practical to maintain soil viability. Where possible, the land surface will be left “rough” after re-contouring to ensure that the maximum surface area will be available to support the reestablishment of vegetative cover.

RECEIVED: November 29, 2012

A reserve pit, upon being allowed to dry, will be backfilled and compacted with cover materials that are void of any topsoil, vegetation, large stones, rocks or foreign objects. Soils that are moisture laden, saturated, or partially/completely frozen will not be used for backfill or cover. The pit area will be mounded to allow for settling and to promote positive surface drainage away from the pit. Disposal of pit fluids and linings is discussed in Section G.

Final Reclamation

Final reclamation will be performed for unproductive wells and after the end of the life of a productive well. As soon as practical after the conclusion of drilling and testing operations, unproductive drill holes will be plugged and abandoned (P&A). Site and road reclamation will commence following plugging. In no case will reclamation at non-producing locations be initiated later than six (6) months from the date a well is plugged. A joint inspection of the disturbed area to be reclaimed may be requested by Kerr-McGee. The primary purpose of this inspection will be to review the existing conditions, or agree upon a revised final reclamation and abandonment plan. The BIA will be notified prior to commencement of reclamation operations. A Notice of Intent to Abandon will be filed for final recommendations regarding surface reclamation.

After plugging, all wellhead equipment that is no longer needed will be removed, and the well site will be reclaimed. Final contouring will blend with and follow as closely as practical the natural terrain and contours of the original site and surrounding areas. After re-contouring the site to the approximate contour that existed prior to pad construction, final grading will be conducted over the entire surface of the well site and access road. The area will be ripped to a depth of 18 to 24 inches on 18 to 24-inch centers, where practical. The surface soil material will be pitted with small depressions to form longitudinal depressions 12 to 18 inches deep, where practical. The entire area will be uniformly covered with the depressions constructed perpendicular to the natural flow of water.

Reclamation of roads will be performed at the discretion of the BIA/Tribe. All unnecessary surface equipment and structures (e.g. cattle guards) and water control structures (e.g. culverts, drainage pipes) not needed to facilitate successful reclamation will be removed during final reclamation. Roads that will be reclaimed will be ripped to a depth of 18 inches where practical, re-contoured to approximate the original contour of the ground and seeded in accordance with the seeding specifications as proposed below in "Measures Common to Interim and Final Reclamation".

Upon successfully completing reclamation of a P&A location, a Final Abandonment Notice will be submitted to the BIA/Tribe.

Measures Common to Interim and Final Reclamation

Soil preparation will be conducted using a disk for areas in need of more soil preparation following site preparation. This will provide primary soil tillage to a depth no greater than 6 inches. Prior to reseeding, compacted areas will be scarified by ripping or chiseling to loosen compacted soils, promote water infiltration, and improve soil aeration and root penetration.

Seeding will occur year-round as conditions allow and will typically be accomplished through the use of a no-till rangeland style seed drill with a “picker box” in order to seed “fluffy” seed. Where drill seeding is not the preferred method, seed will be broadcast and then raked into the ground at double the rate of drill seeding. Seed mixes appropriate to the native plant community as determined and specified for each project location based on the site specific soils will be used for

RECEIVED: November 29, 2012

re-vegetation. The seed mixes will be selected from a list provided by or approved by the BIA/Tribe or a specific seed mix will be proposed by Kerr-McGee to the BIA/Tribe and used after its approval. The selected specific seed mix for each well location and road segment will be utilized while performing interim and final reclamation for each project. All seed will be certified and tags will be maintained by Kerr-McGee. Every effort will be made to obtain "cheat grass free seed".

Seed Mix to be used for Well Site, Access Road, and Pipeline (as applicable):

Indian Ricegrass (Nezpar)	3
Sandberg Bluegrass	0.75
Bottlebrush Squirreltail	1
Great Basin Wildrye	0.5
Crested Wheatgrass	1.5
Winterfat	0.25
Shadscale	1.5
Four-wing Saltbrush	0.75
Forage Kochia	0.25
Total	9.5

Additional soil amendments and/or stabilization may be required on sites with poor soils and/or excessive erosion potential. Where severe erosion can become a problem and/or the use of machinery is not practical, seed will be hand broadcast and raked with twice the specified amount of seed. Slopes will be stabilized using materials specifically designed to prevent erosion on steep slopes and hold seed in place so vegetation can become permanently established. These materials will include, but are not limited to: erosion control blankets, hydro-mulch, and/or bonded fiber matrix at a rate to achieve a minimum of 80 percent soil coverage.

Weed Control

Noxious weeds will be controlled in akk orihect areas un accordance with all applicable rules and regulations.

K. Surface/Mineral Ownership:

Ute Indian Tribe	United States of America
P.O. Box 70	Bureau of Land Management
988 South 7500 East Annex Building	170 South 500 East
Fort Duschesne, UT 84026	Vernal, UT 84078
(435) 722-4307	(435)781-4400

L. Other Information:

Onsite Specifics:

- No changes

Cultural and Paleontological Resources

All personnel are strictly prohibited from collecting artifacts, any paleontological specimens or fossils, and from disturbing any significant cultural resources in the area. If artifacts, fossils, or any culturally sensitive materials are exposed or identified in the area of construction, all construction operations that would affect the newly discovered resource will cease, and Kerr-McGee will provide immediate notification to the BIA.

RECEIVED: November 29, 2012

Resource Reports:

A Class I literature survey report was completed on May 21, 2012 by Montgomery Archaeological Consultants, Inc (MOAC). For additional details please refer to report MOAC 12-152.

A paleontological reconnaissance survey was completed on April 10-16, 2012 by SWCA Environmental Consultants. For additional details please refer to report UT12-14314-100 and UT12-14314-122.

Biological field survey was completed on April 10-13, 2012 by Grasslands Consulting, Inc (GCI). For additional details please refer to report GCI-772 and GCI-776.

Proposed Action Annual Emissions Tables:

Table 1: Proposed Action Annual Emissions (tons/year)[1]

Pollutant	Development	Production	Total
NOx	3.8	0.12	3.92
CO	2.2	0.11	2.31
VOC	0.1	4.9	5
SO_2	0.005	0.0043	0.0093
PM_{10}	1.7	0.11	1.81
$PM_{2.5}$	0.4	0.025	0.425
Benzene	2.2E-03	0.044	0.046
Toluene	1.6E-03	0.103	0.105
Ethylbenzene	3.4E-04	0.005	0.005
Xylene	1.1E-03	0.076	0.077
n-Hexane	1.7E-04	0.145	0.145
Formaldehyde	1.3E-02	8.64E-05	1.31E-02

[1] Emissions include 1 producing well and associated operations traffic during the year in which the project is developed

Table 2: Proposed Action versus 2012 WRAP Phase III Emissions Inventory Comparison

Species	Proposed Action Production Emissions (ton/yr)	WRAP Phase III 2012 Uintah Basin Emission Inventory[a] (ton/yr)	Percentage of Proposed Action to WRAP Phase III
NOx	27.44	16,547	0.17%
VOC	35	127,495	0.03%

[a] http://www.wrapair.org/forums/ogwg/PhaseIII_Inventory.html

Uintah Basin Data

RECEIVED: November 29, 2012

M. Lessee's or Operators' Representative & Certification:

Danielle Piernot
Regulatory Analyst II
Kerr-McGee Oil & Gas Onshore LP
PO Box 173779
Denver, CO 80217-3779
(720) 929-6156

Tommy Thompson
General Manager, Drilling
Kerr-McGee Oil & Gas Onshore LP
PO Box 173779
Denver, CO 80217-3779
(720) 929-6724

Certification: All lease and/or unit operations will be conducted in such a manner that full compliance is made with all applicable laws, regulations, Onshore Oil and Gas Orders, the approved Plan of Operations, and any applicable Notice to Lessees.

The Operator will be fully responsible for the actions of its subcontractors. A complete copy of the approved "Application for Permit to Drill" will be furnished to the field representative(s) to ensure compliance and shall be on location during all construction and drilling operations.

Kerr-McGee Oil & Gas Onshore LP is considered to be the operator of the subject well. Kerr-McGee Oil & Gas Onshore LP agrees to be responsible under terms and conditions of the lease for the operations conducted upon leased lands.

Bond coverage pursuant to 43 CFR 3104 for lease activities is being provided by Bureau of Land Management Nationwide Bond WYB000291.

I hereby certify that I, or persons under my supervision, have inspected the proposed drill site and access route, that I am familiar with the conditions that currently exist; that I have full knowledge of the State and Federal laws applicable to this operation; that the statements made in this plan are, to the best of my knowledge, true and correct; and the work associated with the operations proposed herein will be performed in conformity with this APD package and the terms and conditions under which it is approved. I also certify that I, or the company I represent, am responsible for operations conducted under this application. These statements are subject to the provisions of 18 U.S.C. 1001 for the filing of false statements.

Danielle Piernot

Danielle Piernot

June 22, 2012
Date

API Well Number: 43047533750000

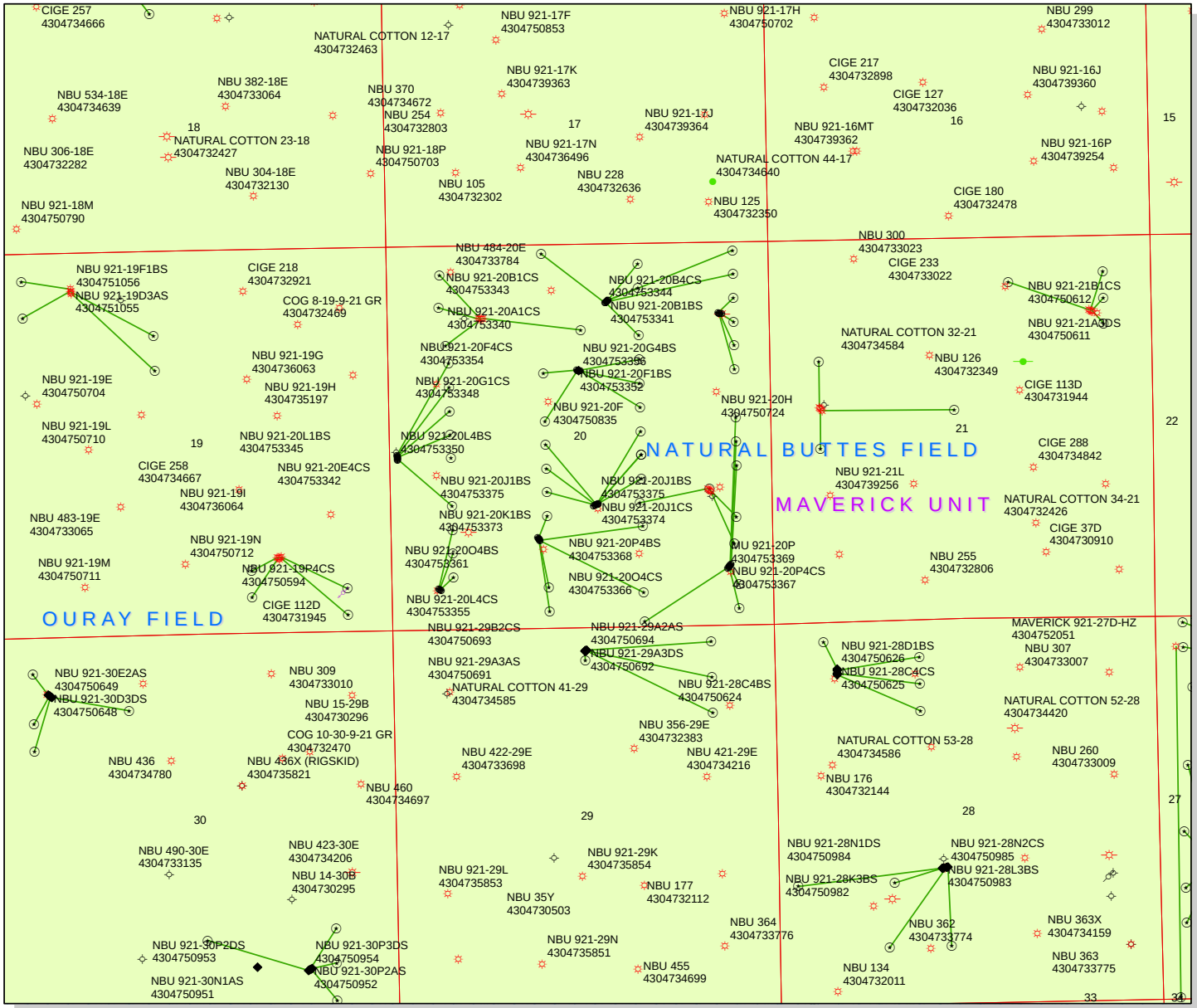

API Number: 4304753375

Well Name: NBU 921-20J1BS

Township T09.0S Range R21.0E Section 20

Meridian: SLBM

Operator: KERR-MCGEE OIL & GAS ONSHORE, L.P.

Map Prepared:
Map Produced by Diana Mason

Units
STATUS
- ACTIVE
- EXPLORATORY
- GAS STORAGE
- NF PP OIL
- NF SECONDARY
- PI OIL
- PP GAS
- PP GEOTHERML
- PP OIL
- SECONDARY
- TERMINATED

Fields
STATUS
- Unknown
- ABANDONED
- ACTIVE
- COMBINED
- INACTIVE
- STORAGE
- TERMINATED

Wells Query
Status
- APD - Aproved Permit
- DRL - Spuded (Drilling Commenced)
- GIW - Gas Injection
- GS - Gas Storage
- LOC - New Location
- OPS - Operation Suspended
- PA - Plugged Abandoned
- PGW - Producing Gas Well
- POW - Producing Oil Well
- SGW - Shut-in Gas Well
- SOW - Shut-in Oil Well
- TA - Temp. Abandoned
- TW - Test Well
- WDW - Water Disposal
- WIW - Water Injection Well
- WSW - Water Supply Well
- Bottom Hole Location - OilGasDb

1,750 875 0 1,750 Feet

1:17,106

RECEIVED: December 05, 2012

United States Department of the Interior

BUREAU OF LAND MANAGEMENT
Utah State Office
P.O. Box 45155
Salt Lake City, Utah 84145-0155

IN REPLY REFER TO:
3160
(UT-922)

December 10, 2012

Memorandum

To: Assistant District Manager Minerals, Vernal District

From: Michael Coulthard, Petroleum Engineer

Subject: 2012 Plan of Development Natural Buttes Unit
Uintah County, Utah.

Pursuant to email between Diana Whitney, Division of Oil, Gas and Mining, and Mickey Coulthard, Utah State Office, Bureau of Land Management, the following wells are planned for calendar year 2012 within the Natural Buttes Unit, Uintah County, Utah.

API #	WELL NAME	LOCATION
(Proposed PZ WASATCH-MESA VERDE)		
NBU 921-20J PAD		
43-047-53371	NBU 921-20K4BS	Sec 20 T09S R21E 1713 FSL 2458 FEL
		BHL Sec 20 T09S R21E 1903 FSL 2134 FWL
43-047-53372	NBU 921-20K1CS	Sec 20 T09S R21E 1717 FSL 2449 FEL
		BHL Sec 20 T09S R21E 2234 FSL 2134 FWL
43-047-53373	NBU 921-20K1BS	Sec 20 T09S R21E 1722 FSL 2440 FEL
		BHL Sec 20 T09S R21E 2564 FSL 2134 FWL
43-047-53374	NBU 921-20J1CS	Sec 20 T09S R21E 1734 FSL 2413 FEL
		BHL Sec 20 T09S R21E 2068 FSL 1806 FEL
43-047-53375	NBU 921-20J1BS	Sec 20 T09S R21E 1730 FSL 2422 FEL
		BHL Sec 20 T09S R21E 2399 FSL 1806 FEL
NBU 921-20N PAD		
43-047-53377	NBU 920-22K4CS	Sec 22 T09S R20E 1225 FSL 2418 FWL
		BHL Sec 22 T09S R20E 1491 FSL 2192 FWL
43-047-53378	NBU 920-22N1BS	Sec 22 T09S R20E 1209 FSL 2406 FWL
		BHL Sec 22 T09S R20E 1151 FSL 2119 FWL
43-047-53379	NBU 920-22N4BS	Sec 22 T09S R20E 1200 FSL 2401 FWL
		BHL Sec 22 T09S R20E 0551 FSL 2078 FWL

Michael L. Coulthard

Digitally signed by Michael L. Coulthard
DN: cn=Michael L. Coulthard, o=Bureau of Land Management, ou=Branch of Minerals, email=Michael_Coulthard@blm.gov, c=US
Date: 2012.12.10 10:29:51 -07'00'

RECEIVED: December 11, 2012

bcc: File - Natural Buttes Unit
Division of Oil Gas and Mining
Central Files
Agr. Sec. Chron
Fluid Chron

MCoulthard:mc:12-10-12

RECEIVED: December 11, 2012

WORKSHEET
APPLICATION FOR PERMIT TO DRILL

APD RECEIVED: 11/29/2012 **API NO. ASSIGNED:** 43047533750000

WELL NAME: NBU 921-20J1BS

OPERATOR: KERR-MCGEE OIL & GAS ONSHORE, L.P. (N2995) **PHONE NUMBER:** 720 929-6156

CONTACT: Danielle Piernot

PROPOSED LOCATION: NWSE 20 090S 210E **Permit Tech Review:** ✔

SURFACE: 1730 FSL 2422 FEL **Engineering Review:** ✔

BOTTOM: 2399 FSL 1806 FEL **Geology Review:** ✔

COUNTY: UINTAH

LATITUDE: 40.01896 **LONGITUDE:** -109.57478

UTM SURF EASTINGS: 621625.00 **NORTHINGS:** 4430834.00

FIELD NAME: NATURAL BUTTES

LEASE TYPE: 1 - Federal

LEASE NUMBER: UTU0575 **PROPOSED PRODUCING FORMATION(S):** WASATCH-MESA VERDE

SURFACE OWNER: 2 - Indian **COALBED METHANE:** NO

RECEIVED AND/OR REVIEWED:

- ✔ **PLAT**
- ✔ **Bond:** FEDERAL - WYB000291
- ☐ **Potash**
- ✔ **Oil Shale 190-5**
- ☐ **Oil Shale 190-3**
- ☐ **Oil Shale 190-13**
- ✔ **Water Permit:** 43-8496
- ☐ **RDCC Review:**
- ☐ **Fee Surface Agreement**
- ✔ **Intent to Commingle**

Commingling Approved

LOCATION AND SITING:

- ☐ **R649-2-3.**

Unit: NATURAL BUTTES

- ☐ **R649-3-2. General**
- ☐ **R649-3-3. Exception**
- ✔ **Drilling Unit**

Board Cause No: Cause 173-14

Effective Date: 12/2/1999

Siting: Suspends General Siting

- ✔ **R649-3-11. Directional Drill**

Comments: Presite Completed

Stipulations:
3 - Commingling - ddoucet
4 - Federal Approval - dmason
15 - Directional - dmason
17 - Oil Shale 190-5(b) - dmason

RECEIVED: December 12, 2012

GARY R. HERBERT
Governor
GREGORY S. BELL
Lieutenant Governor

State of Utah
DEPARTMENT OF NATURAL RESOURCES
MICHAEL R. STYLER
Executive Director
Division of Oil, Gas and Mining
JOHN R. BAZA
Division Director

Permit To Drill

****

Well Name: NBU 921-20J1BS
API Well Number: 43047533750000
Lease Number: UTU0575
Surface Owner: INDIAN
Approval Date: 12/12/2012

Issued to:
KERR-MCGEE OIL & GAS ONSHORE, L.P., P.O. Box 173779, Denver, CO 80217

Authority:
Pursuant to Utah Code Ann. 40-6-1 et seq., and Utah Administrative Code R649-3-1 et seq., the Utah Division of Oil, Gas and Mining issues conditions of approval, and permit to drill the listed well. This permit is issued in accordance with the requirements of Cause 173-14. The expected producing formation or pool is the WASATCH-MESA VERDE Formation(s), completion into any other zones will require filing a Sundry Notice (Form 9). Completion and commingling of more than one pool will require approval in accordance with R649-3-22.

Duration:
This approval shall expire one year from the above date unless substantial and continuous operation is underway, or a request for extension is made prior to the expiration date

Commingle:
In accordance with Board Cause No. 173-14 commingling of the production from the Wasatch formation and the Mesaverde formation in this well is allowed.

General:
Compliance with the requirements of Utah Admin. R. 649-1 et seq., the Oil and Gas Conservation General Rules, and the applicable terms and provisions of the approved Application for permit to drill.

Conditions of Approval:
State approval of this well does not supercede the required federal approval, which must be obtained prior to drilling.

In accordance with Utah Admin. R.649-3-11, Directional Drilling, the operator shall submit a complete angular deviation and directional survey report to the Division within 30 days following completion of the well.

In accordance with the Order in Cause No. 190-5(b) dated October 28, 1982, the operator shall comply with the requirements of Rules R649-3-31 and R649-3-27 pertaining to Designated Oil Shale Areas. Additionally, the operators shall ensure that the surface and or production casing is properly cemented over the entire oil

shale section as defined by Rule R649-3-31. The Operator shall report the actual depth the oil shale is encountered to the division.

Notification Requirements:
The operator is required to notify the Division of Oil, Gas and Mining of the following actions during drilling of this well:

- Within 24 hours following the spudding of the well - contact Carol Daniels at 801-538-5284
  (please leave a voicemail message if not available)
  OR
  submit an electronic sundry notice (pre-registration required) via the Utah Oil & Gas website
  at http://oilgas.ogm.utah.gov

Reporting Requirements:
All reports, forms and submittals as required by the Utah Oil and Gas Conservation General Rules will be promptly filed with the Division of Oil, Gas and Mining, including but not limited to:

- Entity Action Form (Form 6) - due within 5 days of spudding the well
- Monthly Status Report (Form 9) - due by 5th day of the following calendar month
- Requests to Change Plans (Form 9) - due prior to implementation
- Written Notice of Emergency Changes (Form 9) - due within 5 days
- Notice of Operations Suspension or Resumption (Form 9) - due prior to implementation
- Report of Water Encountered (Form 7) - due within 30 days after completion
- Well Completion Report (Form 8) - due within 30 days after completion or plugging

Approved By:

For John Rogers
Associate Director, Oil & Gas

Form 3160-3
(August 2007)

RECEIVED
AUG 23 2012
BLM VERNAL, UTAH

UNITED STATES
DEPARTMENT OF THE INTERIOR
BUREAU OF LAND MANAGEMENT

FORM APPROVED
OMB No. 1004-0136
Expires July 31, 2010

APPLICATION FOR PERMIT TO DRILL OR REENTER

5. Lease Serial No.
UTU0575

6. If Indian, Allottee or Tribe Name

1a. Type of Work: ☒ DRILL ☐ REENTER

7. If Unit or CA Agreement, Name and No.
UTU63047A

1b. Type of Well: ☐ Oil Well ☒ Gas Well ☐ Other ☒ Single Zone ☐ Multiple Zone

8. Lease Name and Well No.
NBU 921-20J1BS

2. Name of Operator
KERR MCGEE OIL&GAS ONSHORE LP
Contact: DANIELLE PIERNOT
E-Mail: Danielle.Piernot@anadarko.com

9. API Well No.
43-047-53375

3a. Address
PO BOX 173779
DENVER, CO 80202-3779

3b. Phone No. (include area code)
Ph: 720-929-6156
Fx: 720-929-7156

10. Field and Pool, or Exploratory
NATURAL BUTTES

4. Location of Well *(Report location clearly and in accordance with any State requirements.*)*

At surface NWSE 1730FSL 2422FEL 40.019001 N Lat, 109.574804 W Lon

At proposed prod. zone NWSE 2399FSL 1806FEL 40.020842 N Lat, 109.572606 W Lon

11. Sec., T., R., M., or Blk. and Survey or Area
Sec 20 T9S R21E Mer SLB

14. Distance in miles and direction from nearest town or post office*
APPROXIMATELY 47 MILES SOUTH OF VERNAL, UT

12. County or Parish
UINTAH COUNTY

13. State
UT

15. Distance from proposed location to nearest property or lease line, ft. (Also to nearest drig. unit line, if any)
1806'

16. No. of Acres in Lease
1600.00

17. Spacing Unit dedicated to this well

18. Distance from proposed location to nearest well, drilling, completed, applied for, on this lease, ft.
666'

19. Proposed Depth
11458 MD
11326 TVD

20. BLM/BIA Bond No. on file
WYB000291

21. Elevations (Show whether DF, KB, RT, GL, etc.
4886 GL

22. Approximate date work will start
02/01/2013

23. Estimated duration
60-90 DAYS

RECEIVED
JUN 12 2013
DIV. OF OIL, GAS & MINING

24. Attachments

The following, completed in accordance with the requirements of Onshore Oil and Gas Order No. 1, shall be attached to this form:

1. Well plat certified by a registered surveyor.
2. A Drilling Plan.
3. A Surface Use Plan (if the location is on National Forest System Lands, the SUPO shall be filed with the appropriate Forest Service Office).
4. Bond to cover the operations unless covered by an existing bond on file (see Item 20 above).
5. Operator certification
6. Such other site specific information and/or plans as may be required by the authorized officer.

25. Signature
(Electronic Submission)

Name (Printed/Typed)
DANIELLE PIERNOT Ph: 720-929-6156

Date
07/13/2012

Title
REGULATORY ANALYST II

Approved by (Signature)

Name (Printed/Typed)
Jerry Kenczka

Date
JUN 10 2013

Title
Assistant Field Manager
Lands & Mineral Resources

Office
VERNAL FIELD OFFICE

Application approval does not warrant or certify the applicant holds legal or equitable title to those rights in the subject lease which would entitle the applicant to conduct operations thereon.
Conditions of approval, if any, are attached. CONDITIONS OF APPROVAL ATTACHED

Title 18 U.S.C. Section 1001 and Title 43 U.S.C. Section 1212, make it a crime for any person knowingly and willfully to make to any department or agency of the United States any false, fictitious or fraudulent statements or representations as to any matter within its jurisdiction.

Additional Operator Remarks (see next page)

Electronic Submission #142873 verified by the BLM Well Information System
For KERR MCGEE OIL&GAS ONSHORE, LP, sent to the Vernal

NOTICE OF APPROVAL

**** OPERATOR-SUBMITTED ** OPERATOR-SUBMITTED ** OPERATOR-SUBMITTED ****

12RH 2771AE NOS- 4/25/12

UNITED STATES DEPARTMENT OF THE INTERIOR
BUREAU OF LAND MANAGEMENT
VERNAL FIELD OFFICE
170 South 500 East VERNAL, UT 84078 (435) 781-4400

CONDITIONS OF APPROVAL FOR APPLICATION FOR PERMIT TO DRILL

Company:	**Kerr McGee Oil & Gas Onshore, LP**	**Location:**	**NWSE, Sec. 20, T9S, R21E**
Well No:	**NBU 921-20J1BS**	**Lease No:**	**UTU-0575**
API No:	**43-047-53375**	**Agreement:**	**Natural Butte**

OFFICE NUMBER: (435) 781-4400

OFFICE FAX NUMBER: (435) 781-3420

A COPY OF THESE CONDITIONS SHALL BE FURNISHED TO YOUR FIELD REPRESENTATIVE TO INSURE COMPLIANCE

All lease and/or unit operations are to be conducted in such a manner that full compliance is made with the applicable laws, regulations (43 CFR Part 3160), and this approved Application for Permit to Drill including Surface and Downhole Conditions of Approval. The operator is considered fully responsible for the actions of his subcontractors. A copy of the approved APD must be on location during construction, drilling, and completion operations. **This permit is approved for a two (2) year period, or until lease expiration, whichever occurs first. An additional extension, up to two (2) years, may be applied for by sundry notice prior to expiration.**

NOTIFICATION REQUIREMENTS

Location Construction (Notify Environmental Scientist)	-	Forty-Eight (48) hours prior to construction of location and access roads.
Location Completion (Notify Environmental Scientist)	-	Prior to moving on the drilling rig.
Spud Notice (Notify Petroleum Engineer)	-	Twenty-Four (24) hours prior to spudding the well.
Casing String & Cementing (Notify Supv. Petroleum Tech.)	-	Twenty-Four (24) hours prior to running casing and cementing all casing strings to: blm_ut_vn_opreport@blm.gov
BOP & Related Equipment Tests (Notify Supv. Petroleum Tech.)	-	Twenty-Four (24) hours prior to initiating pressure tests.
First Production Notice (Notify Petroleum Engineer)	-	Within Five (5) business days after new well begins or production resumes after well has been off production for more than ninety (90) days.

SURFACE USE PROGRAM CONDITIONS OF APPROVAL (COAs)

- All new and replacement internal combustion gas field engines of less than or equal to 300 design-rated horsepower must not emit more than 2 gms of NO_x per horsepower-hour. This requirement does not apply to gas field engines of less than or equal to 40 design-rated horsepower.

- All and replacement internal combustion gas field engines of greater than 300 design rated horsepower must not emit more than 1.0 gms of NO_x per horsepower-hour.

- If there is an active Gilsonite mining operation within 2 miles of the well location, operator shall notify the Gilsonite operator at least 48 hours prior to any blasting during construction.

- If paleontological materials are uncovered during construction, the operator is to immediately stop work and contact the Authorized Officer (AO). A determination will be made by the AO as to what mitigation may be necessary for the discovered paleontologic material before construction can continue.

- Paint facilities "Shadow Gray."

- Conduct a raptor survey prior to construction operations if such activities would take place during raptor nesting season (January 1 through September 30). If active raptor nests are identified during the survey, operations should be conducted according to the seasonal restrictions detailed in the Uinta Basin-specific RMP guidelines and spatial offsets specified by the USFWS Utah Raptor Guidelines.

- If construction operations are not initiated prior to April 19, 2013, an additional biological survey for Uinta Basin hookless cactus should be conducted prior to construction according to current USFWS protocol. Utilize cactus protection measures contained in the GNB BO for cacti within 300 feet of disturbance.
- Monitor construction with a permitted archaeologist.

- Re-route existing pipeline around pad.

- Construct diversion ditch on west side of pad.

DOWNHOLE PROGRAM
CONDITIONS OF APPROVAL (COAs)

SITE SPECIFIC DOWNHOLE COAs:

- Surface casing cement shall be brought to surface.
- Production casing cement shall be brought 200' up and into the surface casing.

All provisions outlined in Onshore Oil & Gas Order #2 Drilling Operations shall be strictly adhered to. The following items are emphasized:

DRILLING/COMPLETION/PRODUCING OPERATING STANDARDS

- The spud date and time shall be reported orally to Vernal Field Office within 24 hours of spudding.
- Notify Vernal Field Office Supervisory Petroleum Engineering Technician at least 24 hours in advance of casing cementing operations and BOPE & casing pressure tests.
- All requirements listed in Onshore Order #2 III. E. Special Drilling Operations are applicable for air drilling of surface hole.
- Blowout prevention equipment (BOPE) shall remain in use until the well is completed or abandoned. Closing unit controls shall remain unobstructed and readily accessible at all times. Choke manifolds shall be located outside of the rig substructure.
- All BOPE components shall be inspected daily and those inspections shall be recorded in the daily drilling report. Components shall be operated and tested as required by Onshore Oil & Gas Order No. 2 to insure good mechanical working order. All BOPE pressure tests shall be performed by a test pump with a chart recorder and **NOT** by the rig pumps. Test shall be reported in the driller's log.
- BOP drills shall be initially conducted by each drilling crew within 24 hours of drilling out from under the surface casing and weekly thereafter as specified in Onshore Oil & Gas Order No. 2.
- Casing pressure tests are required before drilling out from under all casing strings set and cemented in place.
- No aggressive/fresh hard-banded drill pipe shall be used within casing.
- **Cement baskets shall not be run on surface casing.**
- The operator must report all shows of water or water-bearing sands to the BLM. If flowing water is encountered it must be sampled, analyzed, and a copy of the analyses submitted to the BLM Vernal Field Office.
- The operator must report encounters of all non oil & gas mineral resources (such as Gilsonite, tar sands, oil shale, trona, etc.) to the Vernal Field Office, in writing, within 5 working days of each encounter. Each report shall include the well name/number, well location, date and depth (from KB

or GL) of encounter, vertical footage of the encounter and, the name of the person making the report (along with a telephone number) should the BLM need to obtain additional information.

- A complete set of angular deviation and directional surveys of a directional well will be submitted to the Vernal BLM office engineer within 30 days of the completion of the well.

- While actively drilling, chronologic drilling progress reports shall be filed directly with the BLM, Vernal Field Office on a weekly basis in sundry, letter format or e-mail to the Petroleum Engineers until the well is completed.

- A cement bond log (CBL) will be run from the production casing shoe to the top of cement and shall be utilized to determine the bond quality for the production casing. Submit a field copy of the CBL to this office.

- **Please submit an electronic copy of all other logs run on this well in CD (compact disc) format to the Vernal BLM Field Office. This submission will supersede the requirement for submittal of paper logs to the BLM.**

- There shall be no deviation from the proposed drilling, completion, and/or workover program as approved. Safe drilling and operating practices must be observed. Any changes in operation must have prior approval from the BLM Vernal Field Office.

OPERATING REQUIREMENT REMINDERS:

- All wells, whether drilling, producing, suspended, or abandoned, shall be identified in accordance with 43 CFR 3162.6. There shall be a sign or marker with the name of the operator, lease serial number, well number, and surveyed description of the well.

- For information regarding production reporting, contact the Office of Natural Resources Revenue (ONRR) at www.ONRR.gov.

- Should the well be successfully completed for production, the BLM Vernal Field office must be notified when it is placed in a producing status. Such notification will be by written communication and must be received in this office by not later than the fifth business day following the date on which the well is placed on production. The notification shall provide, as a minimum, the following informational items:

    - Operator name, address, and telephone number.

    - Well name and number.

    - Well location (¼¼, Sec., Twn, Rng, and P.M.).

    - Date well was placed in a producing status (date of first production for which royalty will be paid).

    - The nature of the well's production, (i.e., crude oil, or crude oil and casing head gas, or natural gas and entrained liquid hydrocarbons).

    - The Federal or Indian lease prefix and number on which the well is located; otherwise the non-Federal or non-Indian land category, i.e., State or private.

    - Unit agreement and/or participating area name and number, if applicable.

    - Communitization agreement number, if applicable.

- Any venting or flaring of gas shall be done in accordance with Notice to Lessees (NTL) 4A and needs prior approval from the BLM Vernal Field Office.

- All undesirable events (fires, accidents, blowouts, spills, discharges) as specified in NTL 3A will be reported to the BLM, Vernal Field Office. Major events, as defined in NTL3A, shall be reported verbally within 24 hours, followed by a written report within 15 days. "Other than Major Events" will be reported in writing within 15 days. "Minor Events" will be reported on the Monthly Report of Operations and Production.

- Whether the well is completed as a dry hole or as a producer, "Well Completion and Recompletion Report and Log" (BLM Form 3160-4) shall be submitted not later than 30 days after completion of the well or after completion of operations being performed, in accordance with 43 CFR 3162.4-1. Two copies of all logs run, core descriptions, and all other surveys or data obtained and compiled during the drilling, workover, and/or completion operations, shall be filed on BLM Form 3160-4. Submit with the well completion report a geologic report including, at a minimum, formation tops, and a summary and conclusions. Also include deviation surveys, sample descriptions, strip logs,

core data, drill stem test data, and results of production tests if performed. Samples (cuttings, fluid, and/or gas) shall be submitted only when requested by the BLM, Vernal Field Office.

- All off-lease storage, off-lease measurement, or commingling on-lease or off-lease, shall have prior written approval from the BLM Vernal Field Office.

- Oil and gas meters shall be calibrated in place prior to any deliveries. The BLM Vernal Field Office Petroleum Engineers will be provided with a date and time for the initial meter calibration and all future meter proving schedules. A copy of the meter calibration reports shall be submitted to the BLM Vernal Field Office. All measurement facilities will conform to the API standards for liquid hydrocarbons and the AGA standards for natural gas measurement. All measurement points shall be identified as the point of sale or allocation for royalty purposes.

- A schematic facilities diagram as required by Onshore Oil & Gas Order No. 3 shall be submitted to the BLM Vernal Field Office within 30 days of installation or first production, whichever occurs first. All site security regulations as specified in Onshore Oil & Gas Order No. 3 shall be adhered to. All product lines entering and leaving hydrocarbon storage tanks will be effectively sealed in accordance with Onshore Oil & Gas Order No. 3.

- Any additional construction, reconstruction, or alterations of facilities, including roads, gathering lines, batteries, etc., which will result in the disturbance of new ground, shall require the filing of a suitable plan and need prior approval of the BLM Vernal Field Office. Emergency approval may be obtained orally, but such approval does not waive the written report requirement.

- No location shall be constructed or moved, no well shall be plugged, and no drilling or workover equipment shall be removed from a well to be placed in a suspended status without prior approval of the BLM Vernal Field Office. If operations are to be suspended for more than 30 days, prior approval of the BLM Vernal Field Office shall be obtained and notification given before resumption of operations.

- Pursuant to Onshore Oil & Gas Order No. 7, this is authorization for pit disposal of water produced from this well for a period of 90 days from the date of initial production. A permanent disposal method must be approved by this office and in operation prior to the end of this 90-day period. In order to meet this deadline, an application for the proposed permanent disposal method shall be submitted along with any necessary water analyses, as soon as possible, but no later than 45 days after the date of first production. Any method of disposal which has not been approved prior to the end of the authorized 90-day period will be considered as an Incident of Noncompliance and will be grounds for issuing a shut-in order until an acceptable manner for disposing of said water is provided and approved by this office.

- Unless the plugging is to take place immediately upon receipt of oral approval, the Field Office Petroleum Engineers must be notified at least 24 hours in advance of the plugging of the well, in order that a representative may witness plugging operations. If a well is suspended or abandoned, all pits must be fenced immediately until they are backfilled. The "Subsequent Report of Abandonment" (Form BLM 3160-5) must be submitted within 30 days after the actual plugging of the well bore, showing location of plugs, amount of cement in each, and amount of casing left in hole, and the current status of the surface restoration.

STATE OF UTAH
DEPARTMENT OF NATURAL RESOURCES
DIVISION OF OIL, GAS, AND MINING

FORM 9

5.LEASE DESIGNATION AND SERIAL NUMBER: UTU0575

SUNDRY NOTICES AND REPORTS ON WELLS

Do not use this form for proposals to drill new wells, significantly deepen existing wells below current bottom-hole depth, reenter plugged wells, or to drill horizontal laterals. Use APPLICATION FOR PERMIT TO DRILL form for such proposals.

6. IF INDIAN, ALLOTTEE OR TRIBE NAME: Ute Tr

7.UNIT or CA AGREEMENT NAME: NATURAL BUTTES

1. TYPE OF WELL Gas Well

8. WELL NAME and NUMBER: NBU 921-20J1BS

2. NAME OF OPERATOR: KERR-MCGEE OIL & GAS ONSHORE, L.P.

9. API NUMBER: 43047533750000

3. ADDRESS OF OPERATOR: P.O. Box 173779 1099 18th Street, Suite 600, Denver, CO, 80217 3779

PHONE NUMBER: 720 929-6515

9. FIELD and POOL or WILDCAT: NATURAL BUTTES

4. LOCATION OF WELL
FOOTAGES AT SURFACE: 1730 FSL 2422 FEL
QTR/QTR, SECTION, TOWNSHIP, RANGE, MERIDIAN: Qtr/Qtr: NWSE Section: 20 Township: 09.0S Range: 21.0E Meridian: S

COUNTY: UINTAH

STATE: UTAH

11. CHECK APPROPRIATE BOXES TO INDICATE NATURE OF NOTICE, REPORT, OR OTHER DATA

TYPE OF SUBMISSION	TYPE OF ACTION		
☐ NOTICE OF INTENT Approximate date work will start:	☐ ACIDIZE	☐ ALTER CASING	☐ CASING REPAIR
	☐ CHANGE TO PREVIOUS PLANS	☐ CHANGE TUBING	☐ CHANGE WELL NAME
☐ SUBSEQUENT REPORT Date of Work Completion:	☐ CHANGE WELL STATUS	☐ COMMINGLE PRODUCING FORMATIONS	☐ CONVERT WELL TYPE
	☐ DEEPEN	☐ FRACTURE TREAT	☐ NEW CONSTRUCTION
	☐ OPERATOR CHANGE	☐ PLUG AND ABANDON	☐ PLUG BACK
✓ SPUD REPORT Date of Spud: 7/18/2013	☐ PRODUCTION START OR RESUME	☐ RECLAMATION OF WELL SITE	☐ RECOMPLETE DIFFERENT FORMATION
	☐ REPERFORATE CURRENT FORMATION	☐ SIDETRACK TO REPAIR WELL	☐ TEMPORARY ABANDON
	☐ TUBING REPAIR	☐ VENT OR FLARE	☐ WATER DISPOSAL
☐ DRILLING REPORT Report Date:	☐ WATER SHUTOFF	☐ SI TA STATUS EXTENSION	☐ APD EXTENSION
	☐ WILDCAT WELL DETERMINATION	☐ OTHER	OTHER:

12. DESCRIBE PROPOSED OR COMPLETED OPERATIONS. Clearly show all pertinent details including dates, depths, volumes, etc.

Spud well 07/18/2013 @ 08:00. MIRU Triple A Bucket Rig, drill 20" conductor hole to 40', run 14", 36.7# schedule 10 conductor pipe, cement with 28 sacks ready mix. Anticipated surface spud date and surface casing cement 08/09/2013.

Accepted by the Utah Division of Oil, Gas and Mining
FOR RECORD ONLY
July 22, 2013

NAME (PLEASE PRINT)	PHONE NUMBER	TITLE
Doreen Green	435 781-9758	Regulatory Analyst II

SIGNATURE	DATE
N/A	7/22/2013

RECEIVED: Jul. 22, 2013

FORM 9

STATE OF UTAH
DEPARTMENT OF NATURAL RESOURCES
DIVISION OF OIL, GAS, AND MINING

5.LEASE DESIGNATION AND SERIAL NUMBER: UTU0575

SUNDRY NOTICES AND REPORTS ON WELLS

Do not use this form for proposals to drill new wells, significantly deepen existing wells below current bottom-hole depth, reenter plugged wells, or to drill horizontal laterals. Use APPLICATION FOR PERMIT TO DRILL form for such proposals.

6. IF INDIAN, ALLOTTEE OR TRIBE NAME: Ute Tr

7.UNIT or CA AGREEMENT NAME: NATURAL BUTTES

1. TYPE OF WELL Gas Well

8. WELL NAME and NUMBER: NBU 921-20J1BS

2. NAME OF OPERATOR: KERR-MCGEE OIL & GAS ONSHORE, L.P.

9. API NUMBER: 43047533750000

3. ADDRESS OF OPERATOR: P.O. Box 173779 1099 18th Street, Suite 600, Denver, CO, 80217 3779

PHONE NUMBER: 720 929-6515 EXT

9. FIELD and POOL or WILDCAT: NATURAL BUTTES

4. LOCATION OF WELL
FOOTAGES AT SURFACE: 1730 FSL 2422 FEL
QTR/QTR, SECTION, TOWNSHIP, RANGE, MERIDIAN: Qtr/Qtr: NWSE Section: 20 Township: 09.0S Range: 21.0E Meridian: S

COUNTY: UINTAH

STATE: UTAH

11. CHECK APPROPRIATE BOXES TO INDICATE NATURE OF NOTICE, REPORT, OR OTHER DATA

TYPE OF SUBMISSION	TYPE OF ACTION		
☐ NOTICE OF INTENT Approximate date work will start:	☐ ACIDIZE	☐ ALTER CASING	☐ CASING REPAIR
	☐ CHANGE TO PREVIOUS PLANS	☐ CHANGE TUBING	☐ CHANGE WELL NAME
☐ SUBSEQUENT REPORT Date of Work Completion:	☐ CHANGE WELL STATUS	☐ COMMINGLE PRODUCING FORMATIONS	☐ CONVERT WELL TYPE
	☐ DEEPEN	☐ FRACTURE TREAT	☐ NEW CONSTRUCTION
	☐ OPERATOR CHANGE	☐ PLUG AND ABANDON	☐ PLUG BACK
☐ SPUD REPORT Date of Spud:	☐ PRODUCTION START OR RESUME	☐ RECLAMATION OF WELL SITE	☐ RECOMPLETE DIFFERENT FORMATION
	☐ REPERFORATE CURRENT FORMATION	☐ SIDETRACK TO REPAIR WELL	☐ TEMPORARY ABANDON
	☐ TUBING REPAIR	☐ VENT OR FLARE	☐ WATER DISPOSAL
✓ DRILLING REPORT Report Date: 9/5/2013	☐ WATER SHUTOFF	☐ SI TA STATUS EXTENSION	☐ APD EXTENSION
	☐ WILDCAT WELL DETERMINATION	☐ OTHER	OTHER:

12. DESCRIBE PROPOSED OR COMPLETED OPERATIONS. Clearly show all pertinent details including dates, depths, volumes, etc.

Drilled to 1,120 ft. in August 2013.

Accepted by the Utah Division of Oil, Gas and Mining
FOR RECORD ONLY
September 06, 2013

NAME (PLEASE PRINT)	PHONE NUMBER	TITLE
Teena Paulo	720 929-6236	Staff Regulatory Specialist
SIGNATURE N/A		**DATE** 9/5/2013

RECEIVED: Sep. 05, 2013

FORM 9

STATE OF UTAH
DEPARTMENT OF NATURAL RESOURCES
DIVISION OF OIL, GAS, AND MINING

5.LEASE DESIGNATION AND SERIAL NUMBER: UTU0575

SUNDRY NOTICES AND REPORTS ON WELLS

Do not use this form for proposals to drill new wells, significantly deepen existing wells below current bottom-hole depth, reenter plugged wells, or to drill horizontal laterals. Use APPLICATION FOR PERMIT TO DRILL form for such proposals.

6. IF INDIAN, ALLOTTEE OR TRIBE NAME: Ute Tr

7.UNIT or CA AGREEMENT NAME: NATURAL BUTTES

1. TYPE OF WELL Gas Well

8. WELL NAME and NUMBER: NBU 921-20J1BS

2. NAME OF OPERATOR: KERR-MCGEE OIL & GAS ONSHORE, L.P.

9. API NUMBER: 43047533750000

3. ADDRESS OF OPERATOR: P.O. Box 173779 1099 18th Street, Suite 600, Denver, CO, 80217 3779

PHONE NUMBER: 720 929-6515 EXT

9. FIELD and POOL or WILDCAT: NATURAL BUTTES

4. LOCATION OF WELL
FOOTAGES AT SURFACE: 1730 FSL 2422 FEL
QTR/QTR, SECTION, TOWNSHIP, RANGE, MERIDIAN: Qtr/Qtr: NWSE Section: 20 Township: 09.0S Range: 21.0E Meridian: S

COUNTY: UINTAH

STATE: UTAH

11. CHECK APPROPRIATE BOXES TO INDICATE NATURE OF NOTICE, REPORT, OR OTHER DATA

TYPE OF SUBMISSION	TYPE OF ACTION		
☐ NOTICE OF INTENT Approximate date work will start:	☐ ACIDIZE	☐ ALTER CASING	☐ CASING REPAIR
	☐ CHANGE TO PREVIOUS PLANS	☐ CHANGE TUBING	☐ CHANGE WELL NAME
☐ SUBSEQUENT REPORT Date of Work Completion:	☐ CHANGE WELL STATUS	☐ COMMINGLE PRODUCING FORMATIONS	☐ CONVERT WELL TYPE
	☐ DEEPEN	☐ FRACTURE TREAT	☐ NEW CONSTRUCTION
	☐ OPERATOR CHANGE	☐ PLUG AND ABANDON	☐ PLUG BACK
☐ SPUD REPORT Date of Spud:	☐ PRODUCTION START OR RESUME	☐ RECLAMATION OF WELL SITE	☐ RECOMPLETE DIFFERENT FORMATION
	☐ REPERFORATE CURRENT FORMATION	☐ SIDETRACK TO REPAIR WELL	☐ TEMPORARY ABANDON
	☐ TUBING REPAIR	☐ VENT OR FLARE	☐ WATER DISPOSAL
✓ DRILLING REPORT Report Date: 10/4/2013	☐ WATER SHUTOFF	☐ SI TA STATUS EXTENSION	☐ APD EXTENSION
	☐ WILDCAT WELL DETERMINATION	☐ OTHER	OTHER:

12. DESCRIBE PROPOSED OR COMPLETED OPERATIONS. Clearly show all pertinent details including dates, depths, volumes, etc.

Drilled to 3,060 ft. since last report.

Accepted by the Utah Division of Oil, Gas and Mining
FOR RECORD ONLY
October 07, 2013

NAME (PLEASE PRINT)	PHONE NUMBER	TITLE
Matthew P Wold	720 929-6993	Regulatory Analyst I
SIGNATURE N/A		**DATE** 10/4/2013

RECEIVED: Oct. 04, 2013

State of Utah - Notification Form

Operator Anadarko Petroleum Rig Name/# HP 318 Submitted By HARMON COCKRELL Phone Number 435-828-0988/1544
Well Name/Number NBU 921-20J1BS
Qtr/Qtr NW/SE Section 20 Township 9S Range 21E
Lease Serial Number UTU0575
API Number 4304753375

Casing – Time casing run starts, not cementing times.

☐ Production Casing
☐ Other

Date/Time _____ _____ AM ☐ PM ☐

BOPE
☐ Initial BOPE test at surface casing point
☐ Other

Date/Time 11/3/2013 15:00 AM ☐ PM ☐

Rig Move
Location To: _____

Date/Time _____ _____ AM ☐ PM ☐

RECEIVED
NOV 02 2013
DIV. OF OIL, GAS & MINING

Remarks TIME IS ESTIMATED

State of Utah - Notification Form

Operator Anadarko Petroleum Rig Name/# HP 318 Submitted By KENNY CRUTH Phone Number 435-828-0988/1544
Well Name/Number NBU 921-20J1BS
Qtr/Qtr NW/SE Section 20 Township 9S Range 21E
Lease Serial Number UTU 0575
API Number 4304753375

Casing – Time casing run starts, not cementing times.

☐ Production Casing
☐ Other

Date/Time 11/12/2013 02:00 AM ☐ PM ☐

BOPE
☐ Initial BOPE test at surface casing point
☐ Other

Date/Time _____ _____ AM ☐ PM ☐

Rig Move
Location To: _____

Date/Time _____ _____ AM ☐ PM ☐

RECEIVED
NOV 12 2013
DIV. OF OIL, GAS & MINING

Remarks TIME IS ESTIMATED

FORM 9

STATE OF UTAH
DEPARTMENT OF NATURAL RESOURCES
DIVISION OF OIL, GAS, AND MINING

5.LEASE DESIGNATION AND SERIAL NUMBER: UTU0575

SUNDRY NOTICES AND REPORTS ON WELLS

Do not use this form for proposals to drill new wells, significantly deepen existing wells below current bottom-hole depth, reenter plugged wells, or to drill horizontal laterals. Use APPLICATION FOR PERMIT TO DRILL form for such proposals.

6. IF INDIAN, ALLOTTEE OR TRIBE NAME: Ute Tr

7.UNIT or CA AGREEMENT NAME: NATURAL BUTTES

1. TYPE OF WELL Gas Well

8. WELL NAME and NUMBER: NBU 921-20J1BS

2. NAME OF OPERATOR: KERR-MCGEE OIL & GAS ONSHORE, L.P.

9. API NUMBER: 43047533750000

3. ADDRESS OF OPERATOR: P.O. Box 173779 1099 18th Street, Suite 600, Denver, CO, 80217 3779

PHONE NUMBER: 720 929-6582

9. FIELD and POOL or WILDCAT: NATURAL BUTTES

4. LOCATION OF WELL
FOOTAGES AT SURFACE: 1730 FSL 2422 FEL
QTR/QTR, SECTION, TOWNSHIP, RANGE, MERIDIAN: Qtr/Qtr: NWSE Section: 20 Township: 09.0S Range: 21.0E Meridian: S

COUNTY: UINTAH

STATE: UTAH

11. CHECK APPROPRIATE BOXES TO INDICATE NATURE OF NOTICE, REPORT, OR OTHER DATA

TYPE OF SUBMISSION	TYPE OF ACTION		
☐ NOTICE OF INTENT Approximate date work will start:	☐ ACIDIZE	☐ ALTER CASING	☐ CASING REPAIR
	☐ CHANGE TO PREVIOUS PLANS	☐ CHANGE TUBING	☐ CHANGE WELL NAME
☐ SUBSEQUENT REPORT Date of Work Completion:	☐ CHANGE WELL STATUS	☐ COMMINGLE PRODUCING FORMATIONS	☐ CONVERT WELL TYPE
	☐ DEEPEN	☐ FRACTURE TREAT	☐ NEW CONSTRUCTION
	☐ OPERATOR CHANGE	☐ PLUG AND ABANDON	☐ PLUG BACK
☐ SPUD REPORT Date of Spud:	☐ PRODUCTION START OR RESUME	☐ RECLAMATION OF WELL SITE	☐ RECOMPLETE DIFFERENT FORMATION
	☐ REPERFORATE CURRENT FORMATION	☐ SIDETRACK TO REPAIR WELL	☐ TEMPORARY ABANDON
	☐ TUBING REPAIR	☐ VENT OR FLARE	☐ WATER DISPOSAL
✓ DRILLING REPORT Report Date: 1/2/2014	☐ WATER SHUTOFF	☐ SI TA STATUS EXTENSION	☐ APD EXTENSION
	☐ WILDCAT WELL DETERMINATION	☐ OTHER	OTHER:

12. DESCRIBE PROPOSED OR COMPLETED OPERATIONS. Clearly show all pertinent details including dates, depths, volumes, etc.

Started completing the well. Well TD at 11,457 ft.

Accepted by the Utah Division of Oil, Gas and Mining
FOR RECORD ONLY
January 03, 2014

NAME (PLEASE PRINT)	PHONE NUMBER	TITLE
Kay E. Kelly	720 929 6582	Regulatory Analyst

SIGNATURE	DATE
N/A	1/2/2014

RECEIVED: Jan. 02, 2014

STATE OF UTAH
DEPARTMENT OF NATURAL RESOURCES
DIVISION OF OIL, GAS, AND MINING

FORM 9

5.LEASE DESIGNATION AND SERIAL NUMBER: UTU0575

SUNDRY NOTICES AND REPORTS ON WELLS

Do not use this form for proposals to drill new wells, significantly deepen existing wells below current bottom-hole depth, reenter plugged wells, or to drill horizontal laterals. Use APPLICATION FOR PERMIT TO DRILL form for such proposals.

6. IF INDIAN, ALLOTTEE OR TRIBE NAME: Ute Tr

7.UNIT or CA AGREEMENT NAME: NATURAL BUTTES

1. TYPE OF WELL Gas Well

8. WELL NAME and NUMBER: NBU 921-20J1BS

2. NAME OF OPERATOR: KERR-MCGEE OIL & GAS ONSHORE, L.P.

9. API NUMBER: 43047533750000

3. ADDRESS OF OPERATOR: P.O. Box 173779 1099 18th Street, Suite 600, Denver, CO, 80217 3779

PHONE NUMBER: 720 929-6515 EXT

9. FIELD and POOL or WILDCAT: NATURAL BUTTES

4. LOCATION OF WELL
FOOTAGES AT SURFACE: 1730 FSL 2422 FEL
QTR/QTR, SECTION, TOWNSHIP, RANGE, MERIDIAN: Qtr/Qtr: NWSE Section: 20 Township: 09.0S Range: 21.0E Meridian: S

COUNTY: UINTAH

STATE: UTAH

11. CHECK APPROPRIATE BOXES TO INDICATE NATURE OF NOTICE, REPORT, OR OTHER DATA

TYPE OF SUBMISSION	TYPE OF ACTION		
☐ NOTICE OF INTENT Approximate date work will start:	☐ ACIDIZE	☐ ALTER CASING	☐ CASING REPAIR
	☐ CHANGE TO PREVIOUS PLANS	☐ CHANGE TUBING	☐ CHANGE WELL NAME
✓ SUBSEQUENT REPORT Date of Work Completion: 1/23/2014	☐ CHANGE WELL STATUS	☐ COMMINGLE PRODUCING FORMATIONS	☐ CONVERT WELL TYPE
	☐ DEEPEN	☐ FRACTURE TREAT	☐ NEW CONSTRUCTION
	☐ OPERATOR CHANGE	☐ PLUG AND ABANDON	☐ PLUG BACK
☐ SPUD REPORT Date of Spud:	✓ PRODUCTION START OR RESUME	☐ RECLAMATION OF WELL SITE	☐ RECOMPLETE DIFFERENT FORMATION
	☐ REPERFORATE CURRENT FORMATION	☐ SIDETRACK TO REPAIR WELL	☐ TEMPORARY ABANDON
	☐ TUBING REPAIR	☐ VENT OR FLARE	☐ WATER DISPOSAL
☐ DRILLING REPORT Report Date:	☐ WATER SHUTOFF	☐ SI TA STATUS EXTENSION	☐ APD EXTENSION
	☐ WILDCAT WELL DETERMINATION	☐ OTHER	OTHER:

12. DESCRIBE PROPOSED OR COMPLETED OPERATIONS. Clearly show all pertinent details including dates, depths, volumes, etc.

The NBU 921-20J1BS was placed on production 01/23/2014.

Accepted by the Utah Division of Oil, Gas and Mining
FOR RECORD ONLY
January 28, 2014

NAME (PLEASE PRINT)	PHONE NUMBER	TITLE
Doreen Green	435 781-9758	Regulatory Analyst II

SIGNATURE	DATE
N/A	1/28/2014

RECEIVED: Jan. 28, 2014

API Well Number: 43047533750000

Form 3160-4
(August 2007)

UNITED STATES
DEPARTMENT OF THE INTERIOR
BUREAU OF LAND MANAGEMENT

FORM APPROVED
OMB No. 1004-0137
Expires: July 31, 2010

WELL COMPLETION OR RECOMPLETION REPORT AND LOG

5. Lease Serial No. UTU0575

1a. Type of Well ☐ Oil Well ☒ Gas Well ☐ Dry ☐ Other
b. Type of Completion ☒ New Well ☐ Work Over ☐ Deepen ☐ Plug Back ☐ Diff. Resvr.
Other _____

6. If Indian, Allottee or Tribe Name

7. Unit or CA Agreement Name and No. UTU63047A

2. Name of Operator KERR-MCGEE OIL AND GAS ONSHORE LP
Contact: KAY KELLY
E-Mail: kay.kelly@anadarko.com

8. Lease Name and Well No. NBU 921-20J1BS

3. Address P.O. BOX 173779 DENVER, CO 82017
3a. Phone No. (include area code) Ph: 720-929-6000

9. API Well No. 43-047-53375

4. Location of Well (Report location clearly and in accordance with Federal requirements)*
At surface NWSE 1730FSL 2422FEL 40.019001 N Lat, 109.574804 W Lon
At top prod interval reported below NWSE 2415FSL 1811FEL
At total depth NWSE 2371FSL 1798FEL

10. Field and Pool, or Exploratory NATURAL BUTTES

11. Sec., T., R., M., or Block and Survey or Area Sec 20 T9S R21E Mer SLB

12. County or Parish UINTAH

13. State UT

14. Date Spudded 07/18/2013

15. Date T.D. Reached 11/10/2013

16. Date Completed ☐ D & A ☒ Ready to Prod. 01/23/2014

17. Elevations (DF, KB, RT, GL)* 4910 KB

18. Total Depth: MD 11457 TVD 11328

19. Plug Back T.D.: MD 11394 TVD 11266

20. Depth Bridge Plug Set: MD TVD

21. Type Electric & Other Mechanical Logs Run (Submit copy of each)
COMPACT TRIPLE COMBO QUICKLOOK-AI-COMP PHOTO DEN/C

22. Was well cored? ☒ No ☐ Yes (Submit analysis)
Was DST run? ☒ No ☐ Yes (Submit analysis)
Directional Survey? ☐ No ☒ Yes (Submit analysis)

23. Casing and Liner Record *(Report all strings set in well)*

Hole Size	Size/Grade	Wt. (#/ft.)	Top (MD)	Bottom (MD)	Stage Cementer Depth	No. of Sks. & Type of Cement	Slurry Vol. (BBL)	Cement Top*	Amount Pulled
20.000	14.000 STL	36.7	0	40		28			
11.000	8.625 J-55	28.0	24	3041		675		0	
7.875	4.500 I-80	11.6	24	11439		2632		400	

24. Tubing Record

Size	Depth Set (MD)	Packer Depth (MD)	Size	Depth Set (MD)	Packer Depth (MD)	Size	Depth Set (MD)	Packer Depth (MD)
2.375	10886							

25. Producing Intervals

Formation	Top	Bottom
A) MESAVERDE	8052	11237
B)		
C)		
D)		

26. Perforation Record

Perforated Interval	Size	No. Holes	Perf. Status
8052 TO 11237	0.410	240	OPEN

27. Acid, Fracture, Treatment, Cement Squeeze, Etc.

Depth Interval	Amount and Type of Material
8052 TO 11237	PUMP 14,727 BBLS SLICKWATER AND 313,557 LBS 30/50 MESH SAND

28. Production - Interval A

Date First Produced	Test Date	Hours Tested	Test Production	Oil BBL	Gas MCF	Water BBL	Oil Gravity Corr. API	Gas Gravity	Production Method
01/23/2014	01/25/2014	24	→	0.0	2765.0	0.0			FLOWS FROM WELL

Choke Size	Tbg. Press. Flwg. SI	Csg. Press.	24 Hr. Rate	Oil BBL	Gas MCF	Water BBL	Gas:Oil Ratio	Well Status
20/64	2836	3835.0	→	0	2765	0		PGW

28a. Production - Interval B

Date First Produced	Test Date	Hours Tested	Test Production	Oil BBL	Gas MCF	Water BBL	Oil Gravity Corr. API	Gas Gravity	Production Method
			→						

Choke Size	Tbg. Press. Flwg. SI	Csg. Press.	24 Hr. Rate	Oil BBL	Gas MCF	Water BBL	Gas:Oil Ratio	Well Status
			→					

(See Instructions and spaces for additional data on reverse side)

ELECTRONIC SUBMISSION #234630 VERIFIED BY THE BLM WELL INFORMATION SYSTEM

**** OPERATOR-SUBMITTED ** OPERATOR-SUBMITTED ** OPERATOR-SUBMITTED ****

RECEIVED: Feb. 05, 2014

API Well Number: 43047533750000

28b. Production - Interval C

Date First Produced	Test Date	Hours Tested	Test Production	Oil BBL	Gas MCF	Water BBL	Oil Gravity Corr. API	Gas Gravity	Production Method
Choke Size	Tbg. Press. Flwg. SI	Csg. Press.	24 Hr. Rate	Oil BBL	Gas MCF	Water BBL	Gas:Oil Ratio	Well Status	

28c. Production - Interval D

Date First Produced	Test Date	Hours Tested	Test Production	Oil BBL	Gas MCF	Water BBL	Oil Gravity Corr. API	Gas Gravity	Production Method
Choke Size	Tbg. Press. Flwg. SI	Csg. Press.	24 Hr. Rate	Oil BBL	Gas MCF	Water BBL	Gas:Oil Ratio	Well Status	

29. Disposition of Gas*(Sold, used for fuel, vented, etc.)*
SOLD

30. Summary of Porous Zones (Include Aquifers):

Show all important zones of porosity and contents thereof: Cored intervals and all drill-stem tests, including depth interval tested, cushion used, time tool open, flowing and shut-in pressures and recoveries.

31. Formation (Log) Markers

Formation	Top	Bottom	Descriptions, Contents, etc.	Name	Top Meas. Depth
				GREEN RIVER	1741
				BIRD'S NEST	2083
				MAHOGANY	2530
				WASATCH	5170
				MESAVERDE	8035

32. Additional remarks (include plugging procedure):
The first 210 ft. of the surface hole was drilled with a 12 ? in. bit. The remainder of surface hole was drilled with an 11 in. bit. A DV tool was placed in the well from 5888 feet ? 5891 feet. DQX csg was run from surface to 5178 ft.; LTC csg was run from 5178 ft. to 11,439 ft. Attached is the chronological well history, perforation report & final survey.

33. Circle enclosed attachments:

1. Electrical/Mechanical Logs (1 full set req'd.)
2. Geologic Report
3. DST Report
4. Directional Survey
5. Sundry Notice for plugging and cement verification
6. Core Analysis
7 Other:

34. I hereby certify that the foregoing and attached information is complete and correct as determined from all available records (see attached instructions):

Electronic Submission #234630 Verified by the BLM Well Information System.
For KERR-MCGEE OIL AND GAS ONSHORE, sent to the Vernal

Name *(please print)* KAY KELLY Title SR STAFF REGULATORY SPECIALIST

Signature (Electronic Submission) Date 02/05/2014

Title 18 U.S.C. Section 1001 and Title 43 U.S.C. Section 1212, make it a crime for any person knowingly and willfully to make to any department or agency of the United States any false, fictitious or fradulent statements or representations as to any matter within its jurisdiction.

**** ORIGINAL ** ORIGINAL ** ORIGINAL ** ORIGINAL ** ORIGINAL ** ORIGINAL ** ORIGINAL ****

RECEIVED: Feb. 05, 2014

US ROCKIES REGION

Operation Summary Report

Well: NBU 921-20J1BS ORANGE	Spud Date: 8/31/2013	
Project: UTAH-UINTAH	Site: NBU 921-20J PAD	Rig Name No: PROPETRO 12/12, H&P 318/318
Event: DRILLING	Start Date: 8/31/2013	End Date:
Active Datum: RKB @4,910.00usft (above Mean Sea Level)	UWI: NW/SE/0/9/S/21/E/20/0/0/26/PM/S/1730/E/0/2422/0/0	

Date	Time Start-End	Duration (hr)	Phase	Code	Sub Code	P/U	MD From (usft)	Operation
8/31/2013	12:00 - 13:00	1.00	MIRU	01	B	P	64	SKID RIG 20' TO NBU 921-20J1BS. RIG UP SET MATTING BOARD, SET RIG IN PLACE, CATWALK, PIPE RACKS, PLACE BOTTOM HOLE ASSEMBLY
	13:00 - 13:30	0.50	PRPSPD	06	A	P	64	PRE SPUD JOB SAFETY MEETING REVIEW DIRECTIONAL PLANS AND PLATS AND VERIFY LAT/LONGS AND WELL ORDER VERIFY DIRECTIONAL DRILLERS PLAN IS THE MOST RECENT AND APPROVED VERSION REFERENCE WELLBORE DIAGRAMS FOR EXACT CASING DESIGN AND GENERAL OVERVIEW OF WELLBORE, PRIOR TO SPUD. FINISH PICKING UP BHA.
	13:30 - 15:00	1.50	DRLSUR	02	A	P	64	PICK UP NOV 1.83 DEGREE BENT MOTOR (RUN # 2) .17 REV/GAL PICK UP 12 1/4 DRILL BIT FINISH PICKING UP BHA SPUD @ 08/31/2013 13:30. DRILL 12.25" HOLE 44'-210' (166' @ 166 FPH). WEIGHT ON BIT 5-15 K. STROKES PER MINUTE=120, GALLONS PER MINUTE=491. PRESSURE ON/OFF (BOTTOM) 800/600. ROTARY RPM 55, MOTOR RPM 83, TOTAL RPM 138. UP/DOWN/ ROTATE 20/20/20 K. DRAG 0 K. CIRCULATE CLOSED LOOP SYSTEM WITH 8.3# WATER. RUNNING VOLUME THROUGH 1 CENTRIFUGE DE WATERING AND, RUNNING VOLUME OVER BOTH SHAKERS.
	15:00 - 16:30	1.50	DRLSUR	06	A	P	230	PRE JOB SAFETY MEETING, CIRC 15 MINUTES AND, TRIP OUT TO CHANGE ASSEMBLY. BREAK 12 1/4" BIT. MAKE UP REED 11" BIT. (2 RUN) PICK UP 8" DIRECTIONAL ASSEMBLY SCIBE MOTOR. INSTALL EM TOOL. TRIP IN HOLE.
	16:30 - 0:00	7.50	DRLSUR	02	B	P	230	DRILL 11". SURFACE HOLE FROM 210' TO 1,120' (910' @ 121 FPH). WEIGHT ON BIT 18-21 K. STROKES PER MINUTE=120. GALLONS PER MINUTE=491. PRESSURE ON/OFF(BOTTOM) 980/750. ROTARY RPM 55, MOTOR RPM 83, TOTAL RPM 138. UP/DOWN/ ROT 59/50/55 K. DRAG 5 K. FROM DIRECTIONAL PLAN WE ARE CURRENTLY 9' HIGH & 1.3' RIGHT OF THE LINE WITH 85' OF SLIDE @ 88.61%. CIRCULATE CLOSED LOOP SYSTEM WITH 8.6# WATER. RUNNING VOLUME THROUGH 1 CENTRIFUGE DE WATERING AND, RUNNING VOLUME OVER BOTH SHAKERS. NO HOLE ISSUES.

RECEIVED: Feb. 05, 2014

US ROCKIES REGION

Operation Summary Report

Well: NBU 921-20J1BS ORANGE	Spud Date: 8/31/2013	
Project: UTAH-UINTAH	Site: NBU 921-20J PAD	Rig Name No: PROPETRO 12/12, H&P 318/318
Event: DRILLING	Start Date: 8/31/2013	End Date:
Active Datum: RKB @4,910.00usft (above Mean Sea Level)	UWI: NW/SE/0/9/S/21/E/20/0/0/26/PM/S/1730/E/0/2422/0/0	

Date	Time Start-End	Duration (hr)	Phase	Code	Sub Code	P/U	MD From (usft)	Operation
9/1/2013	0:00 - 5:30	5.50	DRLSUR	02	B	P	1140	DRILL 11" SURFACE HOLE FROM 1,120' TO 1,570' (450' @ 82' PER HOUR). WEIGHT ON BIT 18-21 K. STROKES PER MINUTE=120. GALLONS PER MINUTE=491. PRESSURE ON/OFF(BOTTOM) 1040/810. ROTARY RPM 55, MOTOR RPM 83, TOTAL RPM 138. UP/DOWN/ ROT 65/55/60 K. DRAG 5 K. FROM DIRECTIONAL PLAN WE ARE CURRENTLY 4.3' HIGH & .4' LEFT OF THE LINE WITH 72' OF SLIDE @ 84%. CIRCULATE CLOSED LOOP SYSTEM WITH 8.4# WATER. RUNNING VOLUME THROUGH 1 CENTRIFUGE DE WATERING AND, RUNNING VOLUME OVER BOTH SHAKERS. NO HOLE ISSUES.
	5:30 - 6:00	0.50	DRLSUR	23		P	1590	PRE TOUR SAFETY MEETING.
	6:00 - 18:00	12.00	DRLSUR	02	B	P	1590	DRILL 11" SURFACE HOLE FROM 1,570' TO 2,290' (720' @ 60' PER HOUR). WEIGHT ON BIT 18-21 K. STROKES PER MINUTE=120. GALLONS PER MINUTE=491. PRESSURE ON/OFF(BOTTOM) 1300/1080. ROTARY RPM 55, MOTOR RPM 83, TOTAL RPM 138. UP/DOWN/ ROT 82/59/69 K. DRAG 13 K. FROM DIRECTIONAL PLAN WE ARE CURRENTLY .23' HIGH & .04' LEFT OF THE LINE WITH 20' OF SLIDE @5.6%. CIRCULATE CLOSED LOOP SYSTEM WITH 8.4# WATER. RUNNING VOLUME THROUGH 1 CENTRIFUGE DE WATERING AND, RUNNING VOLUME OVER BOTH SHAKERS. NO HOLE ISSUES.
	18:00 - 0:00	6.00	DRLSUR	02	B	P	2310	DRILL 11" SURFACE HOLE FROM 2,290' to 2,550' (260' @ 43' PER HOUR). WEIGHT ON BIT 21-27 K. STROKES PER MINUTE=120. GALLONS PER MINUTE=491. PRESSURE ON/OFF(BOTTOM) 1420/1280. ROTARY RPM 55, MOTOR RPM 83, TOTAL RPM 138. UP/DOWN/ ROT 86/64/73 K. DRAG 13 K. FROM DIRECTIONAL PLAN WE ARE CURRENTLY 1.5' HIGH & .7' RIGHT OF THE LINE WITH 75' OF SLIDE @ 25%. CIRCULATE CLOSED LOOP SYSTEM WITH 8.4# WATER. RUNNING VOLUME THROUGH 1 CENTRIFUGE DE WATERING AND, RUNNING VOLUME OVER BOTH SHAKERS. NO HOLE ISSUES.

RECEIVED: Feb. 05, 2014

US ROCKIES REGION

Operation Summary Report

Well: NBU 921-20J1BS ORANGE	Spud Date: 8/31/2013	
Project: UTAH-UINTAH	Site: NBU 921-20J PAD	Rig Name No: PROPETRO 12/12, H&P 318/318
Event: DRILLING	Start Date: 8/31/2013	End Date:
Active Datum: RKB @4,910.00usft (above Mean Sea Level)	UWI: NW/SE/0/9/S/21/E/20/0/0/26/PM/S/1730/E/0/2422/0/0	

Date	Time Start-End	Duration (hr)	Phase	Code	Sub Code	P/U	MD From (usft)	Operation
9/2/2013	0:00 - 8:00	8.00	DRLSUR	02	B	P	2570	DRILL 11" SURFACE HOLE FROM 2,550' TO 3,040' (490' @ 61' PER HOUR). WEIGHT ON BIT 25-28 K. STROKES PER MINUTE=120. GALLONS PER MINUTE=491. PRESSURE ON/OFF(BOTTOM) 1480/1200. ROTARY RPM 55, MOTOR RPM 84, TOTAL RPM 139. UP/DOWN/ ROT 91/65/75 K. DRAG 16 K. FROM DIRECTIONAL PLAN WE ARE CURRENTLY .2.9' LOW & .7' RIGHT OF THE LINE WITH 70' OF SLIDE @ 58%. CIRCULATE CLOSED LOOP SYSTEM WITH 8.4# WATER. RUNNING VOLUME THROUGH 1 CENTRIFUGE DE WATERING AND, RUNNING VOLUME OVER BOTH SHAKERS. NO HOLE ISSUES.
	8:00 - 10:00	2.00	DRLSUR	05	C	P	3060	CIRCULATE AND CONDITION HOLE, VOLUME IS CLEAN COMING OVER SHAKERS, 2-400 BBL UPRIGHT'S FULL AND 4-400 BBL UPRIGHTS EMPTY, MUD TANKS FULL.
	10:00 - 15:00	5.00	DRLSUR	06	A	P	3060	TRIP OUT OF HOLE, LAY DOWN DRILL STRING, BOTTOM HOLE ASSEMBLY, LAY DOWN DIRECTIONAL TOOLS, MOTOR AND, BIT. CLEAR TOOL AREA. SPOT SURFACE CASING TO RIH.
	15:00 - 19:00	4.00	CSGSUR	12	C	P	3060	RUN 68 JOINTS OF 8-5/8". 28# J-55 LTC CASING. RAN 1 CENTRALIZER ON FIRST THREE JOINTS, AND EVERY OTHER JOINT FOR 2 JOINTS FOR A TOTAL OF 5 CENTRALIZERS. RUN A TOTAL OF 68 JOINTS. RUN CASING TO BOTTOM WITH NO PROBLEMS. SET FLOAT SHOE @ 3016' KB. SET TOP OF BAFFLE PLATE @ 2,970'.

RECEIVED: Feb. 05, 2014

US ROCKIES REGION

Operation Summary Report

Well: NBU 921-20J1BS ORANGE	Spud Date: 8/31/2013	
Project: UTAH-UINTAH	Site: NBU 921-20J PAD	Rig Name No: PROPETRO 12/12, H&P 318/318
Event: DRILLING	Start Date: 8/31/2013	End Date:
Active Datum: RKB @4,910.00usft (above Mean Sea Level)	UWI: NW/SE/0/9/S/21/E/20/0/0/26/PM/S/1730/E/0/2422/0/0	

Date	Time Start-End	Duration (hr)	Phase	Code	Sub Code	P/U	MD From (usft)	Operation
	19:00 - 0:00	5.00	CSGSUR	12	E	P	3060	PRE JOB SAFETY MEETING WITH PRO PETRO CEMENTERS. RIG UP CEMENTERS. RAN 200' OF 1". PIPE DOWN BACK-SIDE OF CASING. PRESSURE TEST LINES TO 1,500 PSI. PUMP 175 BBLS OF WATER AHEAD CLEARING SHOE. MIX AND PUMP 20 BBLS OF GEL WATER FLUSH AHEAD OF CEMENT. MIX AND PUMP 300 SX OF PREMIUM LEAD CEMENT WITH 16% GEL, 10 LB/SX GILSONITE, 2 LB/SX GR-3, 3% SALT, & 0.25 LB/SX FLOCELE. 152.6 BBLS OF SLURRY MIXED @ 12.0 PPG WITH YIELD OF 2.86 CF/SX. MIX & PUMP 175 SX OF PREMIUM TAIL CEMENT WITH 2% CACL2 & 0.25 LB/SX FLOCELE. 35.8 BBL OF SLURRY MIXED @ 15.8 PPG WITH YIELD OF 1.15 CF/SX. DROP PLUG ON FLY. DISPLACE WITH 185.3 BBLS OF FRESH WATER. FULL RETURNS THROUGH OUT JOB. FINAL LIFT OF 720 PSI AT 2.5 BBL/MINUTE. BUMPED PLUG @ 900 PSI. HELD @ 900 PSI FOR 5 MINUTES WITHOUT BLEED OFF. TESTED FLOAT AND FLOAT HELD. SHUT DOWN AND WASH UP TOP JOB # 1: PUMP CEMENT DOWN ONE INCH PIPE WITH 200 SX (40.9 BBLS) PREMIUM CEMENT WITH 4% CACL2 & .25 LB/SX FLOCELE. 40.9 BLS OF SLURRY MIXED AT 15.8 PPG WITH YIELD OF 1.15 CF/SX. CEMENT TO SURFACE. SHUT DOWN AND WASH UP. RELEASE RIG @ 9/2/2013 00:00
11/3/2013	15:00 - 16:30	1.50	MIRU3	01	C	P	3060	PREP RIG TO SKID & SKID
	16:30 - 17:30	1.00	PRPSPD	14	A	P	3060	NIPPLE UP BOPE
	17:30 - 22:30	5.00	PRPSPD	15	A	P	3060	PJSM W/ A-1 TESTER /// TEST CHOKE, TIW DART VALVE, UPPER KELLY VALVE, LOWER KELLY VALVE, PIPE RAMS, BLIND RAMS, HCR VALVE, OUTSIDE CKOKE VALVE, INSIDE & OUTSIDE MANIFOLD VALVES, & SUPER CHOKE @ 250psi LOW FOR 5 MINUTES, AND @ 5000psi HIGH FOR 10 MINUTES.TEST ANNULAR @ 250psi LOW FOR 5 MINUTES AND @ 2500psi HIGH FOR 10 MINUTES /// TEST CASING @ 1500 PSI FOR 30 MINUTES
	22:30 - 23:30	1.00	PRPSPD	15	A	P	3060	TEST WEATHERFORD ROTATING HEAD ASSEMBLY, ORBIT VALVE, SWACO CHOKE VALVES & LINE TO 1000 PSI FOR 10 MINUTES /// ALL TESTS GOOD
	23:30 - 0:00	0.50	PRPSPD	14	B	P	3060	INSTALL WEAR BUSHING
11/4/2013	0:00 - 4:30	4.50	DRLPRC	06	A	P	3060	PICK UP SEC MM65D BIT, HUNTING .21 RPG/1.5 BEND, MWD, ORIENT MWD, & TRIP IN HOLE WITH D.CS, HWDP & DRILL PIPE TO 2940'

RECEIVED: Feb. 05, 2014

US ROCKIES REGION

Operation Summary Report

Well: NBU 921-20J1BS ORANGE	Spud Date: 8/31/2013	
Project: UTAH-UINTAH	Site: NBU 921-20J PAD	Rig Name No: PROPETRO 12/12, H&P 318/318
Event: DRILLING	Start Date: 8/31/2013	End Date:
Active Datum: RKB @4,910.00usft (above Mean Sea Level)	UWI: NW/SE/0/9/S/21/E/20/0/0/26/PM/S/1730/E/0/2422/0/0	

Date	Time Start-End	Duration (hr)	Phase	Code	Sub Code	P/U	MD From (usft)	Operation
	4:30 - 6:00	1.50	DRLPRC	02	F	P	3060	DRILL CMT & FLOAT EQUIPMENT F/ 2940'-T/ 3040' /// CLEAN OUT OPEN HOLE F/ 3040'- T/ 3060'
	6:00 - 12:30	6.50	DRLPRC	02	D	P	3060	DRILL (ROTATE/SLIDE) F/ 3060'-T/ 3870' RATE OF PENATRATION= 810' @ 124.6' /HR WEIGHT ON BIT = 22 / 24 K RPM ~ MUD MOTOR =123 TOP DRIVE= 70 ~ TOTAL= 193 GALLONS PER MINUTE = 585 STROKES PER MINUTE = 130 STAND PIPE PSI~0N/OFF = 2000 / 1600 TORQUE~ ON/OFF = 8000 / 5000 PICKUP/SLACK OFF/ROTATE= 123 K / 92 K / 105 K MUD WEIGHT= 9.1 / VISCOSITY= 31 NOV DEWATERING. SWACO OFF LINE SLIDE= 90' / 1 HOUR 10 MINUTES LAST 6 HOURS BIT POSITION = 13' SOUTH & 2' EAST OF TARGET LINE LAST SURVEY @ 3707' = 11.33*, 46.13 AZ., 3583' TVD 0 MUD LOST TO SEEPAGE
	12:30 - 13:00	0.50	DRLPRC	07	A	P	3870	SERVICWE RIG & EQUIPMENT
	13:00 - 18:00	5.00	DRLPRC	02	D	P	3796	DRILL (ROTATE/SLIDE) F/ 3870' - T/ 4332' RATE OF PENATRATION= 462' @ 92.4' /HR WEIGHT ON BIT = 22 / 24 K RPM ~ MUD MOTOR =123 TOP DRIVE= 70 ~ TOTAL= 193 GALLONS PER MINUTE = 585 STROKES PER MINUTE = 130 STAND PIPE PSI~0N/OFF = 2000 / 1650 TORQUE~ ON/OFF = 8000 / 5000 PICKUP/SLACK OFF/ROTATE= 125 K / 95 K / 107 K MUD WEIGHT= 9.1 / VISCOSITY= 31 NOV DEWATERING. SWACO OFF LINE SLIDE= 30' / 1 HOUR 35 MINUTES LAST 6 HOURS BIT POSITION = 16.73' NORTH & 17.4' WEST OF TARGET LINE LAST SURVEY @ 4274' = 1.8*, 84.19 AZ., 4147' TVD 30 BBLS MUD LOST TO SEEPAGE

RECEIVED: Feb. 05, 2014

US ROCKIES REGION

Operation Summary Report

Well: NBU 921-20J1BS ORANGE	Spud Date: 8/31/2013	
Project: UTAH-UINTAH	Site: NBU 921-20J PAD	Rig Name No: PROPETRO 12/12, H&P 318/318
Event: DRILLING	Start Date: 8/31/2013	End Date:
Active Datum: RKB @4,910.00usft (above Mean Sea Level)	UWI: NW/SE/0/9/S/21/E/20/0/0/26/PM/S/1730/E/0/2422/0/0	

Date	Time Start-End	Duration (hr)	Phase	Code	Sub Code	P/U	MD From (usft)	Operation
	18:00 - 0:00	6.00	DRLPRV	02	B	P	4332	DRILL (ROTATE/SLIDE) F/ 4332' -T/ 5100' RATE OF PENATRATION= 768' @ 128' /HR WEIGHT ON BIT = 22 / 24 K RPM ~ MUD MOTOR =123 TOP DRIVE= 70 ~ TOTAL= 193 GALLONS PER MINUTE = 585 STROKES PER MINUTE = 130 STAND PIPE PSI~0N/OFF = 2150 / 1900 TORQUE~ ON/OFF = 9000 / 5000 PICKUP/SLACK OFF/ROTATE= 160 K / 110 K / 126 K MUD WEIGHT= 9.1 / VISCOSITY= 31 NOV DEWATERING. SWACO OFF LINE SLIDE= 10' / 55 MINUTES LAST 6 HOURS BIT POSITION = 14.31' NORTH & 11.86' WEST OF TARGET LINE LAST SURVEY @ 4935' = .58*, 224.92 AZ., 4808' TVD 30 BBLS MUD LOST TO SEEPAGE
11/5/2013	0:00 - 6:00	6.00	DRLPRV	02	B	P	5100	DRILL (ROTATE/SLIDE) F/ 5100' - T/ 5559' RATE OF PENATRATION= 459' @ 76.5' /HR WEIGHT ON BIT = 22 / 24 K RPM ~ MUD MOTOR =123 TOP DRIVE= 70 ~ TOTAL= 193 GALLONS PER MINUTE = 585 STROKES PER MINUTE = 130 STAND PIPE PSI~0N/OFF = 2150 / 1900 TORQUE~ ON/OFF = 9000 / 5000 PICKUP/SLACK OFF/ROTATE= 163 K / 113 K / 129 K MUD WEIGHT= 9.1 / VISCOSITY= 31 NOV DEWATERING. SWACO OFF LINE SLIDE= 28' / 2 HOURS 11 MINUTES LAST 6 HOURS BIT POSITION = 10.63' NORTH & 11.90' WEST OF TARGET LINE LAST SURVEY @ 5312' = .73*, 61.49 AZ., 5184' TVD 30 BBLS MUD LOST TO SEEPAGE

RECEIVED: Feb. 05, 2014

US ROCKIES REGION

Operation Summary Report

Well: NBU 921-20J1BS ORANGE	Spud Date: 8/31/2013	
Project: UTAH-UINTAH	Site: NBU 921-20J PAD	Rig Name No: PROPETRO 12/12, H&P 318/318
Event: DRILLING	Start Date: 8/31/2013	End Date:
Active Datum: RKB @4,910.00usft (above Mean Sea Level)	UWI: NW/SE/0/9/S/21/E/20/0/0/26/PM/S/1730/E/0/2422/0/0	

Date	Time Start-End	Duration (hr)	Phase	Code	Sub Code	P/U	MD From (usft)	Operation
	6:00 - 12:00	6.00	DRLPRV	02	B	P	5559	DRILL (ROTATE/SLIDE) F/ 5559'- T/ 6250' RATE OF PENATRATION= 691' @ 115.2' /HR WEIGHT ON BIT = 22 / 26 K RPM ~ MUD MOTOR =123 TOP DRIVE= 70 ~ TOTAL= 193 GALLONS PER MINUTE = 585 STROKES PER MINUTE = 130 STAND PIPE PSI~0N/OFF = 2400 / 2050 TORQUE~ ON/OFF = 10000 / 8000 PICKUP/SLACK OFF/ROTATE= 175 K / 115 K / 144 K MUD WEIGHT= 9.1 / VISCOSITY= 33 NOV DEWATERING. SWACO OFF LINE SLIDE= 0 BIT POSITION = 14.86' NORTH & 12.82' WEST OF TARGET LINE LAST SURVEY @ 6160' = .69*, 62.37 AZ., 6032' TVD 30 BBLS MUD LOST TO SEEPAGE
	12:00 - 15:30	3.50	DRLPRV	02	B	P	6250	DRILL (ROTATE/SLIDE) F/ 6250'- T/ 6601' RATE OF PENATRATION= 351' @ 100.3' /HR WEIGHT ON BIT = 22 / 26 K RPM ~ MUD MOTOR =123 TOP DRIVE= 70 ~ TOTAL= 193 GALLONS PER MINUTE = 585 STROKES PER MINUTE = 130 STAND PIPE PSI~0N/OFF = 2400 / 2050 TORQUE~ ON/OFF = 10000 / 8000 PICKUP/SLACK OFF/ROTATE= 177 K / 117 K / 146 K MUD WEIGHT= 9.1 / VISCOSITY= 33 NOV DEWATERING. SWACO OFF LINE 15 BBLS MUD LOST TO SEEPAGE
	15:30 - 16:00	0.50	DRLPRV	07	A	P	6601	SERVICE RIG & EQUIPMENT
	16:00 - 18:00	2.00	DRLPRV	02	B	P	6601	DRILL (ROTATE/SLIDE) F/ 6601'- T/ 6772' RATE OF PENATRATION= 171' @ 85.5' /HR WEIGHT ON BIT = 22 / 26 K RPM ~ MUD MOTOR =123 TOP DRIVE= 70 ~ TOTAL= 193 GALLONS PER MINUTE = 585 STROKES PER MINUTE = 130 STAND PIPE PSI~0N/OFF = 2400 / 2050 TORQUE~ ON/OFF = 10000 / 8000 PICKUP/SLACK OFF/ROTATE= 180 K / 120 K / 149 K MUD WEIGHT= 9.1 / VISCOSITY= 33 NOV DEWATERING. SWACO OFF LINE SLIDE= 0 BIT POSITION = 13.17' NORTH & 8.20' WEST OF TARGET LINE LAST SURVEY @ 6631' = .17*, 52.07 AZ., 6503' TVD 15 BBLS MUD LOST TO SEEPAGE

RECEIVED: Feb. 05, 2014

US ROCKIES REGION

Operation Summary Report

Well: NBU 921-20J1BS ORANGE	Spud Date: 8/31/2013	
Project: UTAH-UINTAH	Site: NBU 921-20J PAD	Rig Name No: PROPETRO 12/12, H&P 318/318
Event: DRILLING	Start Date: 8/31/2013	End Date:
Active Datum: RKB @4,910.00usft (above Mean Sea Level)	UWI: NW/SE/0/9/S/21/E/20/0/0/26/PM/S/1730/E/0/2422/0/0	

Date	Time Start-End	Duration (hr)	Phase	Code	Sub Code	P/U	MD From (usft)	Operation
	18:00 - 0:00	6.00	DRLPRV	02	B	P	6772	DRILL (ROTATE/SLIDE) F/ 6772'-T/ 7161' RATE OF PENATRATION= 389' @ 64.8' /HR WEIGHT ON BIT = 22 / 27 K RPM ~ MUD MOTOR =123 TOP DRIVE= 70 ~ TOTAL= 193 GALLONS PER MINUTE = 585 STROKES PER MINUTE = 130 STAND PIPE PSI~0N/OFF = 2450 / 2200 TORQUE~ ON/OFF = 11000 / 9000 PICKUP/SLACK OFF/ROTATE= 219 K / 130 K / 161 K MUD WEIGHT= 9.1 / VISCOSITY= 33 NOV DEWATERING. SWACO OFF LINE SLIDE= 21' / 1 HOUR 30 MINUTES LAST 6 HOURS BIT POSITION = 8.0' NORTH & 5.24' WEST OF TARGET LINE LAST SURVEY @ 7009' = 1.93*, 124.35 AZ., 6881' TVD 30 BBLS MUD LOST TO SEEPAGE
11/6/2013	0:00 - 6:00	6.00	DRLPRV	02	B	P	7161	DRILL (ROTATE/SLIDE) F/ 7161'- T/ 7413 RATE OF PENATRATION= 252' @ 42' /HR WEIGHT ON BIT = 22 / 27 K RPM ~ MUD MOTOR =123 TOP DRIVE= 70 ~ TOTAL= 193 GALLONS PER MINUTE = 585 STROKES PER MINUTE = 130 STAND PIPE PSI~0N/OFF = 2450 / 2200 TORQUE~ ON/OFF = 11000 / 9000 PICKUP/SLACK OFF/ROTATE= 222 K / 133 K / 165 K MUD WEIGHT= 9.1 / VISCOSITY= 33 NOV DEWATERING. SWACO OFF LINE SLIDE= 21' / 1 HOUR 40 MINUTES LAST 6 HOURS BIT POSITION = 9.66' NORTH & .94' WEST OF TARGET LINE LAST SURVEY @ 7292' = 1.03*, 49.41 AZ., 7164' TVD 30 BBLS MUD LOST TO SEEPAGE

RECEIVED: Feb. 05, 2014

US ROCKIES REGION

Operation Summary Report

Well: NBU 921-20J1BS ORANGE		Spud Date: 8/31/2013
Project: UTAH-UINTAH	Site: NBU 921-20J PAD	Rig Name No: PROPETRO 12/12, H&P 318/318
Event: DRILLING	Start Date: 8/31/2013	End Date:
Active Datum: RKB @4,910.00usft (above Mean Sea Level)	UWI: NW/SE/0/9/S/21/E/20/0/0/26/PM/S/1730/E/0/2422/0/0	

Date	Time Start-End	Duration (hr)	Phase	Code	Sub Code	P/U	MD From (usft)	Operation
	6:00 - 12:00	6.00	DRLPRV	02	B	P	7413	DRILL (ROTATE/SLIDE) F/ 7413' - T/ 7790' RATE OF PENATRATION= 377' @ 62.83' /HR WEIGHT ON BIT = 22 / 27 K RPM ~ MUD MOTOR =123 TOP DRIVE= 70 ~ TOTAL= 193 GALLONS PER MINUTE = 585 STROKES PER MINUTE = 130 STAND PIPE PSI~0N/OFF = 1900 / 1650 TORQUE~ ON/OFF = 12,000 / 10,00 PICKUP/SLACK OFF/ROTATE= 225 K / 135 K / 168 K MUD WEIGHT= 9.0 / VISCOSITY= 30 NOV DEWATERING. SWACO OFF LINE SLIDE= 0' / 0 MINUTES LAST 6 HOURS BIT POSITION = 13.30' NORTH & .1.47' WEST OF TARGET LINE LAST SURVEY @ 7670' = 0.44*, 245.96 AZ., 7542.23' TVD 15 BBLS MUD LOST TO SEEPAGE
	12:00 - 16:00	4.00	DRLPRV	02	B	P	7790	DRILL (ROTATE/SLIDE) F/ 7790' - T/ 8011' RATE OF PENATRATION= 221' @ 55.52' /HR WEIGHT ON BIT = 22 / 27 K RPM ~ MUD MOTOR =123 TOP DRIVE= 70 ~ TOTAL= 193 GALLONS PER MINUTE = 585 STROKES PER MINUTE = 130 STAND PIPE PSI~0N/OFF = 1900 / 1650 TORQUE~ ON/OFF = 12,000 / 10,00 PICKUP/SLACK OFF/ROTATE= 225 K / 135 K / 168 K MUD WEIGHT= 9.1 / VISCOSITY= 30 NOV DEWATERING. SWACO OFF LINE SLIDE= 0' / 0 MINUTES LAST 4 HOURS BIT POSITION = 13.27' NORTH & .3.60' WEST OF TARGET LINE LAST SURVEY @ 7953' = .82 INC., 322.05 AZ., 7825.22' TVD 0 BBLS MUD LOST TO SEEPAGE
	16:00 - 16:30	0.50	DRLPRV	07	A	P	8011	RIG SER.

RECEIVED: Feb. 05, 2014

US ROCKIES REGION

Operation Summary Report

Well: NBU 921-20J1BS ORANGE	Spud Date: 8/31/2013	
Project: UTAH-UINTAH	Site: NBU 921-20J PAD	Rig Name No: PROPETRO 12/12, H&P 318/318
Event: DRILLING	Start Date: 8/31/2013	End Date:
Active Datum: RKB @4,910.00usft (above Mean Sea Level)	UWI: NW/SE/0/9/S/21/E/20/0/0/26/PM/S/1730/E/0/2422/0/0	

Date	Time Start-End	Duration (hr)	Phase	Code	Sub Code	P/U	MD From (usft)	Operation
	16:30 - 20:30	4.00	DRLPRV	02	B	P	8011	DRILL (ROTATE/SLIDE) F/ 8011' - T/ 8227' RATE OF PENATRATION= 216' @ 54.0' /HR WEIGHT ON BIT = 22 / 27 K RPM ~ MUD MOTOR =123 TOP DRIVE= 61 ~ TOTAL= 165 GALLONS PER MINUTE = 495 STROKES PER MINUTE = 110 STAND PIPE PSI~0N/OFF = 1910 / 1820 TORQUE~ ON/OFF = 12,000 / 5,00 PICKUP/SLACK OFF/ROTATE= 225 K / 135 K / 168 K MUD WEIGHT= 9.1 / VISCOSITY= 30 NOV DEWATERING. SWACO OFF LINE SLIDE= 0' / 0 MINUTES LAST 4 HOURS BIT POSITION = 15.02' NORTH & 3.41 WEST OF TARGET LINE LAST SURVEY @ 8142' = .62 INC., 21.61 AZ., 8014.21' TVD 0 BBLS MUD LOST TO SEEPAGE
	20:30 - 21:00	0.50	DRLPRV	08	B	Z	8227	*** WORKING ON BOTH MUD PUMPS , LOST CHARGE PUMP ON # 1 PUMP CHANGE VAVLE & SEAT ON # 2 PUMP
	21:00 - 0:00	3.00	DRLPRV	02	B	P	8227	DRILL (ROTATE/SLIDE) F/ 8227' - T/ 8389' RATE OF PENATRATION= 162' @54.0 ' /HR WEIGHT ON BIT = 22 / 27 K RPM ~ MUD MOTOR =104 TOP DRIVE= 70 ~ TOTAL= 165 GALLONS PER MINUTE = 495 STROKES PER MINUTE = 110 STAND PIPE PSI~0N/OFF = 2050 / 1845 TORQUE~ ON/OFF = 14,000 / 8,00 PICKUP/SLACK OFF/ROTATE= 254 K / 141 K / 181 K MUD WEIGHT= 9.1 / VISCOSITY= 30 NOV DEWATERING. SWACO OFF LINE SLIDE= 0' / 0 MINUTES LAST X HOURS BIT POSITION = 15.79' NORTH & 4.5 WEST OF TARGET LINE LAST SURVEY @8331 ' = .59 INC., 221.41 AZ., 8203.2' TVD 0 BBLS MUD LOST TO SEEPAGE RUN BOILER 6 HRS 0N ON NIGHTS

RECEIVED: Feb. 05, 2014

US ROCKIES REGION

Operation Summary Report

Well: NBU 921-20J1BS ORANGE	Spud Date: 8/31/2013	
Project: UTAH-UINTAH	Site: NBU 921-20J PAD	Rig Name No: PROPETRO 12/12, H&P 318/318
Event: DRILLING	Start Date: 8/31/2013	End Date:
Active Datum: RKB @4,910.00usft (above Mean Sea Level)	UWI: NW/SE/0/9/S/21/E/20/0/0/26/PM/S/1730/E/0/2422/0/0	

Date	Time Start-End	Duration (hr)	Phase	Code	Sub Code	P/U	MD From (usft)	Operation
11/7/2013	0:00 - 6:00	6.00	DRLPRV	02	B	P	8389	DRILL (ROTATE/SLIDE) F/ 8389' - T/ 8641' RATE OF PENATRATION= 252' @ 42.0 ' /HR WEIGHT ON BIT = 22 / 27 K RPM ~ MUD MOTOR =104 TOP DRIVE= 70 ~ TOTAL= 165 GALLONS PER MINUTE = 495 STROKES PER MINUTE = 110 STAND PIPE PSI~0N/OFF = 2050 / 1845 TORQUE~ ON/OFF = 14,000 / 8,000 PICKUP/SLACK OFF/ROTATE= 254 K / 141 K / 181 K MUD WEIGHT= 9.1 / VISCOSITY= 30 NOV DEWATERING. SWACO OFF LINE SLIDE= 0' / 0 MINUTES LAST X HOURS BIT POSITION = 15.91' NORTH & 4.05 WEST OF TARGET LINE LAST SURVEY @ 8520 ' = .44 INC., 354.54 AZ., 8392.19' TVD 15 BBLS MUD LOST TO SEEPAGE RUN BOILER 6 HRS
	6:00 - 12:00	6.00	DRLPRV	02	B	P	8641	DRILL (ROTATE/SLIDE) F/ 8641' - T/ 9020' RATE OF PENATRATION= 379' @ 63.16 ' /HR WEIGHT ON BIT = 22 / 27 K RPM ~ MUD MOTOR =113 TOP DRIVE= 78 ~ TOTAL= 191 GALLONS PER MINUTE = 540 STROKES PER MINUTE = 120 STAND PIPE PSI~0N/OFF = 2650 / 2300 TORQUE~ ON/OFF = 15,000 / 15,00 PICKUP/SLACK OFF/ROTATE= 265 K / 160 K / 187 K MUD WEIGHT= 9.2 / VISCOSITY= 30 NOV DEWATERING. SWACO OFF LINE SLIDE= 0' / 0 MINUTES LAST X HOURS BIT POSITION = 14.36' NORTH & 2.05 WEST OF TARGET LINE LAST SURVEY @ 8897 ' = 1.03 INC., 122.78 AZ., 8769.16' TVD 0 BBLS MUD LOST TO SEEPAGE RUN BOILER 0 HRS

RECEIVED: Feb. 05, 2014

US ROCKIES REGION

Operation Summary Report

Well: NBU 921-20J1BS ORANGE	Spud Date: 8/31/2013	
Project: UTAH-UINTAH	Site: NBU 921-20J PAD	Rig Name No: PROPETRO 12/12, H&P 318/318
Event: DRILLING	Start Date: 8/31/2013	End Date:
Active Datum: RKB @4,910.00usft (above Mean Sea Level)	UWI: NW/SE/0/9/S/21/E/20/0/0/26/PM/S/1730/E/0/2422/0/0	

Date	Time Start-End	Duration (hr)	Phase	Code	Sub Code	P/U	MD From (usft)	Operation
	12:00 - 14:00	2.00	DRLPRV	02	B	P	9020	DRILL (ROTATE/SLIDE) F/ 9020' - T/ 9170' RATE OF PENETRATION= 150' @ 75.0 ' /HR WEIGHT ON BIT = 22 / 27 K RPM ~ MUD MOTOR =113 TOP DRIVE= 78 ~ TOTAL= 191 GALLONS PER MINUTE = 540 STROKES PER MINUTE = 120 STAND PIPE PSI~0N/OFF = 2650 / 2300 TORQUE~ ON/OFF = 15,000 / 15,00 PICKUP/SLACK OFF/ROTATE= 265 K / 160 K / 187 K MUD WEIGHT= 9.2 / VISCOSITY= 30 NOV DE WATERING. SWACO OFF LINE SLIDE= 0' / 0 MINUTES LAST X HOURS BIT POSITION = 13.89' NORTH & 1.41 WEST OF TARGET LINE LAST SURVEY @ 9086 ' = .52 INC., 64.46 AZ., 8958.15' TVD 0 BBLS MUD LOST TO SEEPAGE RUN BOILER 0 HRS
	14:00 - 14:30	0.50	DRLPRV	07	A	P	9170	RIG SER.
	14:30 - 0:00	9.50	DRLPRV	02	B	P	9170	DRILL (ROTATE/SLIDE) F/ 9170' - T/ 9710' RATE OF PENETRATION= 540' @ 56.84 ' /HR WEIGHT ON BIT = 22 / 27 K RPM ~ MUD MOTOR =113 TOP DRIVE= 78 ~ TOTAL= 191 GALLONS PER MINUTE = 540 STROKES PER MINUTE = 120 STAND PIPE PSI~0N/OFF = 2650 / 2500 TORQUE~ ON/OFF = 17,000 / 13,00 PICKUP/SLACK OFF/ROTATE= 267 K / 150 K / 195 K MUD WEIGHT= 9.2 / VISCOSITY= 30 NOV DE WATERING. SWACO ON LINE @ 9430'HOLDING 80PSI EMW= 9.3 SLIDE= 0' / 0 MINUTES LAST X HOURS BIT POSITION = 13.72' NORTH & 4 WEST OF TARGET LINE LAST SURVEY @ 9558 ' = 1.07 INC., 295.23 AZ., 9430.10' TVD 0 BBLS MUD LOST TO SEEPAGE RUN BOILER 6 HRS FLAR HAD 20' ON CONN.

RECEIVED: Feb. 05, 2014

US ROCKIES REGION

Operation Summary Report

Well: NBU 921-20J1BS ORANGE	Spud Date: 8/31/2013	
Project: UTAH-UINTAH	Site: NBU 921-20J PAD	Rig Name No: PROPETRO 12/12, H&P 318/318
Event: DRILLING	Start Date: 8/31/2013	End Date:
Active Datum: RKB @4,910.00usft (above Mean Sea Level)	UWI: NW/SE/0/9/S/21/E/20/0/0/26/PM/S/1730/E/0/2422/0/0	

Date	Time Start-End	Duration (hr)	Phase	Code	Sub Code	P/U	MD From (usft)	Operation
11/8/2013	0:00 - 6:00	6.00	DRLPRV	02	B	P	9710	DRILL (ROTATE/SLIDE) F/ 9710' - T/ XXX' RATE OF PENETRATION= XXX' @ XXX ' /HR WEIGHT ON BIT = 22 / 27 K RPM ~ MUD MOTOR =113 TOP DRIVE= 78 ~ TOTAL= 191 GALLONS PER MINUTE = 540 STROKES PER MINUTE = 120 STAND PIPE PSI~0N/OFF = 2650 / 2500 TORQUE~ ON/OFF = 17,000 / 13,00 PICKUP/SLACK OFF/ROTATE= 267 K / 150 K / 195 K MUD WEIGHT= 9.2 / VISCOSITY= 30 NOV DE WATERING. SWACO ON LINE @ 9430'HOLDING 80PSI EMW= 9.3 SLIDE= 0' / 0 MINUTES LAST 0 HOURS BIT POSITION = 14.25' NORTH & 6.93 WEST OF TARGET LINE LAST SURVEY @ 9841 ' = 0.2 INC., 292.64 AZ., 9713.08' TVD 45 BBLS MUD LOST TO SEEPAGE RUN BOILER 6 HRS FLAR HAD 20' ON CONN.
11/9/2013	0:00 - 3:30	3.50	DRLPRV	06	A	P	10,514	TRIP OUT HOLE FOR BIT
	3:30 - 5:00	1.50	DRLPRV	06	A	P	10,514	LAY DOWN MUD MOTOR , BIT /PICK UP SAME
	5:00 - 6:30	1.50	DRLPRV	06	A	P	10,514	TRIP IN HOLE (INSTALL ROTATING HEAD RUBBER) FILL PIPE LAY DOWN 3 JOINT DRILL PIPE
	6:30 - 7:00	0.50	DRLPRV	06	A	X	10,514	*** WELL WAS FLOWING 5 GALS PER MIN CIRC. BOTTOMS UP @ 1840'
	7:00 - 8:00	1.00	DRLPRV	06	A	P	10,514	TRIP IN HOLE TO 3100' CIRC. BOTTOMS UP
	8:00 - 11:30	3.50	DRLPRV	06	A	P	10,514	TRIP IN HOLE FILL PIPE, HIT BRIDGES @ 5100 / 5475 / 8060 / 9910
	11:30 - 17:00	5.50	DRLPRV	02	B	P	10,514	DRILL (ROTATE/SLIDE) F/ 10,514' - T/ 10745' RATE OF PENETRATION= 231' @ 42.0 ' /HR WEIGHT ON BIT = 24 / 27 K RPM ~ MUD MOTOR =100 TOP DRIVE= 7 2 ~ TOTAL= 172 GALLONS PER MINUTE = 495 STROKES PER MINUTE = 110 STAND PIPE PSI~0N/OFF = 2500 / 2200 TORQUE~ ON/OFF = 17,000 / 17,00 PICKUP/SLACK OFF/ROTATE= 290 K / 160 K / 215 K MUD WEIGHT= 9.8 / VISCOSITY= 30 NOV DE WATERING. SWACO ON LINE @ 9,430'HOLDING 265PSI EMW= 9.6 SLIDE= 0' / 0 MINUTES LAST 0 HOURS BIT POSITION = 2.48' NORTH & 2.77' WEST OF TARGET LINE LAST SURVEY @ 10596 ' = 1.85 INC., 155.46 AZ., 10467.93 TVD 50 BBLS MUD LOST TO SEEPAGE RUN BOILER 0 HRS FLAR HAD 20'/ 30' ON CONN.
	17:00 - 17:30	0.50	DRLPRV	07	A	P	10,745	RIG SER

RECEIVED: Feb. 05, 2014

US ROCKIES REGION

Operation Summary Report

Well: NBU 921-20J1BS ORANGE	Spud Date: 8/31/2013	
Project: UTAH-UINTAH	Site: NBU 921-20J PAD	Rig Name No: PROPETRO 12/12, H&P 318/318
Event: DRILLING	Start Date: 8/31/2013	End Date:
Active Datum: RKB @4,910.00usft (above Mean Sea Level)	UWI: NW/SE/0/9/S/21/E/20/0/0/26/PM/S/1730/E/0/2422/0/0	

Date	Time Start-End	Duration (hr)	Phase	Code	Sub Code	P/U	MD From (usft)	Operation
	17:30 - 0:00	6.50	DRLPRV	02	B	P	10,745	DRILL (ROTATE/SLIDE) F/ 10,745' - T/ 11027' RATE OF PENETRATION= 282 ' @ 43.38 ' /HR WEIGHT ON BIT = 24 / 27 K RPM ~ MUD MOTOR =100 TOP DRIVE= 7 2 ~ TOTAL= 172 GALLONS PER MINUTE = 495 STROKES PER MINUTE = 110 STAND PIPE PSI~0N/OFF = 2500 / 2200 TORQUE~ ON/OFF = 17,000 / 17,00 PICKUP/SLACK OFF/ROTATE= 303 K / 160 K / 216 K MUD WEIGHT= 9.2 / VISCOSITY= 30 NOV DE WATERING. SWACO ON LINE @ 9,430'HOLDING 265PSI EMW= 9.6 SLIDE= 0' / 0 MINUTES LAST 0 HOURS BIT POSITION = 7.62' SOUTH & OF TARGET LINE LAST SURVEY @ 10878 ' = 2.55 INC., 169.88 AZ., 10749.72TVD 45 BBLS MUD LOST TO SEEPAGE RUN BOILER 0 HRS FLAR HAD 20'/ 30' ON CONN.
11/10/2013	0:00 - 6:00	6.00	DRLPRV	02	B	P	11,027	DRILL (ROTATE/SLIDE) F/ 11,027' - T/ 11247' RATE OF PENETRATION= 220 ' @ 36.6 ' /HR WEIGHT ON BIT = 24 / 27 K RPM ~ MUD MOTOR =100 TOP DRIVE= 7 2 ~ TOTAL= 172 GALLONS PER MINUTE = 495 STROKES PER MINUTE = 110 STAND PIPE PSI~0N/OFF = 2500 / 2200 TORQUE~ ON/OFF = 17,000 / 17,00 PICKUP/SLACK OFF/ROTATE= 303 K / 160 K / 216 K MUD WEIGHT= 9.2 / VISCOSITY= 30 NOV DE WATERING. SWACO ON LINE @ 9,430'HOLDING 265PSI EMW= 9.6 SLIDE= 0' / 0 MINUTES LAST 0 HOURS BIT POSITION = 18.33' SOUTH & 3.93 'EAST OF TARGET LINE LAST SURVEY @ 11160 ' = 2.56 INC., 154.07 AZ., 11031.48TVD 0 BBLS MUD LOST TO SEEPAGE RUN BOILER 0 HRS FLAIR HAD 20'/ 30' ON CONN.

RECEIVED: Feb. 05, 2014

US ROCKIES REGION

Operation Summary Report

Well: NBU 921-20J1BS ORANGE	Spud Date: 8/31/2013	
Project: UTAH-UINTAH	Site: NBU 921-20J PAD	Rig Name No: PROPETRO 12/12, H&P 318/318
Event: DRILLING	Start Date: 8/31/2013	End Date:
Active Datum: RKB @4,910.00usft (above Mean Sea Level)	UWI: NW/SE/0/9/S/21/E/20/0/0/26/PM/S/1730/E/0/2422/0/0	

Date	Time Start-End	Duration (hr)	Phase	Code	Sub Code	P/U	MD From (usft)	Operation
	6:00 - 13:00	7.00	DRLPRV	02	B	P	11,247	DRILL (ROTATE/SLIDE) F/ 11,247' - T/ 11457' RATE OF PENETRATION= 210 ' @ 30 ' /HR WEIGHT ON BIT = 24 / 27 K RPM ~ MUD MOTOR =100 TOP DRIVE= 7 2 ~ TOTAL= 172 GALLONS PER MINUTE = 495 STROKES PER MINUTE = 110 STAND PIPE PSI~0N/OFF = 2950 / 2600 TORQUE~ ON/OFF = 16,000 / 15,00 PICKUP/SLACK OFF/ROTATE= 303 K / 170 K / 220 K MUD WEIGHT= 12.2 / VISCOSITY= 34 NOV DE WATERING. OFF LINE SWACO OFF LINE @ 9,430'HOLDING 265PSI EMW= 9.6 SLIDE= 0' / 0 MINUTES LAST 0 HOURS BIT POSITION = 29.17' SOUTH & 8.35 EAST OF TARGET LINE LAST SURVEY @ 11399 ' = 2.46 INC., 161.79 AZ., 11270.30TVD 0 BBLS MUD LOST TO SEEPAGE RUN BOILER 0 HRS FLAIR HAD 20'/ 30' ON CONN.
	13:00 - 14:30	1.50	DRLPRV	05	C	P	11,457	CIRC COND. FOR SHORT TRIP
	14:30 - 16:00	1.50	DRLPRV	06	E	P	11,457	SHORT TRIP 12 STANDS
	16:00 - 16:00	0.00	DRLPRV	05	C	P	11,457	CIRC OUT GAS HAD 10'- 15' FLAIR
	16:00 - 18:00	2.00	DRLPRV	05	C	P	11,457	SPOT 150 BBLS. 13.5 WT VIS 40 ON BOTTOM
	18:00 - 19:30	1.50	DRLPRV	06	E	P	11,457	TRIP OUT HOLE ABOVE 13.5 MUD
	19:30 - 20:30	1.00	DRLPRV	05	C	P	11,457	CIRC BOTTOM UP CHECK FOR FLOW NO FLOW
	20:30 - 0:00	3.50	DRLPRV	06	E	P	11,457	TRIP OUT HOLE TO PICK UP LOGGING TOOLS
11/11/2013	0:00 - 0:30	0.50	DRLPRV	06	A	P	11,457	FINISH TRIP OUT HOLE
	0:30 - 1:30	1.00	DRLPRV	06	A	P	11,457	LAY DOWN MWD TOOLS
	1:30 - 5:30	4.00	DRLPRV	11	D	P	11,457	PICK U WEATHERED LOGGING TOOLS, 3 JTS. 3.5 DRILL PIPE /REAMER SHOE / LOGGING TOOLS/ CROSS OVER SUB
	5:30 - 14:00	8.50	DRLPRV	11	D	P	11,457	TRIP IN HOLE WITH WEATHERFORD THROUGH PIPE LOGGING TOOL
	14:00 - 15:00	1.00	DRLPRV	11	D	P	11,457	CIRC & DEPLOY LOGGING TOOL OUT END DRILL PIPE
	15:00 - 0:00	9.00	DRLPRV	11	D	P	11,457	TRIP OUT HOLE LOGGING @ 30' PER MIN. (LOGGER TD 11445 DRILLER TD 11457)
11/12/2013	0:00 - 1:00	1.00	DRLPRV	11	D	P	11,457	FINISH LOG OUT
	1:00 - 3:30	2.50	DRLPRV	11	D	P	11,457	LAY DOWN LOGGING TOOLS
	3:30 - 4:00	0.50	DRLPRV	12	A	P	11,457	PULL WEAR BUSHING
	4:00 - 4:30	0.50	DRLPRV	12	A	P	11,457	RIG CASING CREW HELD SAFETY MEETING WITH KIMZEY CASING CREW
	4:30 - 12:30	8.00	DRLPRV	12	C	P	11,457	RUN 4.5 CASING RUN 141 JTS. 11.6 P110 LT&C RUN 115 JTS 11.6 P110 DQX SHOE @ 11,439 /FLOAT COLLAR @ 11,394/ BLACK HAWK MARKER @ 10,859/ MESA VERDE MARKER @ 8,129/ DV TOOL @ 5,359 / CROSS OVER JT @ 5,134
	12:30 - 12:30	0.00	DRLPRV	12	B	P	11,457	RIG CEMENT CREWS HELD SAFETY MEETING
	12:30 - 14:30	2.00	DRLPRV	05	D	P	11,457	CIRC OUT GAS HAD NO FLAIR

RECEIVED: Feb. 05, 2014

US ROCKIES REGION

Operation Summary Report

Well: NBU 921-20J1BS ORANGE	Spud Date: 8/31/2013	
Project: UTAH-UINTAH	Site: NBU 921-20J PAD	Rig Name No: PROPETRO 12/12, H&P 318/318
Event: DRILLING	Start Date: 8/31/2013	End Date:
Active Datum: RKB @4,910.00usft (above Mean Sea Level)	UWI: NW/SE/0/9/S/21/E/20/0/0/26/PM/S/1730/E/0/2422/0/0	

Date	Time Start-End	Duration (hr)	Phase	Code	Sub Code	P/U	MD From (usft)	Operation
	14:30 - 16:00	1.50	DRLPRV	21	D	P	11,457	*** CIRC . WAIT ON BJ SERVICES TO MIX & BLEND SEC STAGE CEMENT JOB RUN TEST HAUL TO LOCATIONS
	16:00 - 18:30	2.50	DRLPRV	12	E	P	11,457	PRESSURE TEST LINES TO 6,000 PSI PUMPED 25 BBLS FRESH WATER AHEAD TAIL CMT 14.3 YIELD 1.35 1677 SX CMT 403 BBLS SLURRY +0.05% BWOC STATIC FREE +10% BWOW SODIUM CHLORIDE +0.55% BWOC R-3 +0.5% BWOC EC-1 + 0.25 LBS/SAK CELLO FLAKE + 0.002 GPS FP-6L + 0.7% BWOC SODIUM METASILICATE + 2% BWOC BENTONITE II + 5 LBS/SAK KOL- SEAL 50 LB BAGS ,DISPLACE WITH 100 BBLS WATER, 77 BBLS 12.2 MUD LIFT PRESSURE 2230 BUMP PRESSURE 2800 DROP BOMB LET FREE FALL FOR 35 MIN, PUMPED 1 BBL TO OPEN DV TOOL OPENED WITH 925 PRESSURE PLUG DOWN @ 18:34
	18:30 - 23:00	4.50	DRLPRV	12	E	P	11,457	CIRC WITH RIG PUMP BETWEEN STAGES HAD 5 BARRELS CEMENT TO SURFACE
	23:00 - 0:00	1.00	DRLPRV	12			11,457	PUMPED SECOND STAGE 25 BBL FRESH WATER AHEAD LEAD CEMENT # 13.0 YIELD 1.56 895SACK PREMIUM LITE CEMENT + 0.05% BWOC STATIC FREE + 1% BWOC CALCIUM CHLORIDE + 0.2% BWOC R-3 + 0.25 LBS/SAK CELLO FLAKE + 0.1% BWOC CD-32 + 5 LB/SAK KOL/SEAL 50 LB BAG + 3% BWOC BENTONITE II + 0.4% BWOC FL-57 50 LB BAG TAIL # 15.8 YIELD 1.16 60 SACKS CLASS G CEMENT +1%BWOC CALCIUM CHLORIDE +0.4%BWOC SODIUM METASILLICATE DISPLACE WITH 83.2 BARRLES FRESH WATER CLAY CARE LIFT PRESSURE 1170 BUMP PRESSURE 2750 HAD 10 BARRLES CEMENT TO SURFACE
11/13/2013	0:00 - 1:30	1.50	DRLPRV	12	E	P	11,457	PUMPED SECOND STAGE 25 BBL FRESH WATER AHEAD LEAD CEMENT # 13.0 YIELD 1.56 895SACK PREMIUM LITE CEMENT + 0.05% BWOC STATIC FREE + 1% BWOC CALCIUM CHLORIDE + 0.2% BWOC R-3 + 0.25 LBS/SAK CELLO FLAKE + 0.1% BWOC CD-32 + 5 LB/SAK KOL/SEAL 50 LB BAG + 3% BWOC BENTONITE II + 0.4% BWOC FL-57 50 LB BAG TAIL # 15.8 YIELD 1.16 60 SACKS CLASS G CEMENT +1%BWOC CALCIUM CHLORIDE +0.4%BWOC SODIUM METASILLICATE DISPLACE WITH 83.2 BARRLES FRESH WATER CLAY CARE LIFT PRESSURE 1170 BUMP PRESSURE 2750 HAD 10 BARRLES CEMENT TO SURFACE BLED BACK 1 BARRLE DV TOOL CLOSED
	1:30 - 3:00	1.50	DRLPRV	12	B	P	11,457	BACK FLUSH BOPS, SWACO CHOKE LINE BLOW DOWN MUD LINES/ SET PACK OFF/ NIPPLE DOWN BOPS RIG RELEASED @ 03:00 11/13/2013

RECEIVED: Feb. 05, 2014

API Well Number: 43047533750000

1 General

1.1 Customer Information

Company	US ROCKIES REGION
Representative	
Address	

1.2 Well/Wellbore Information

Well	NBU 921-20J1BS ORANGE	**Wellbore No.**	OH
Well Name	NBU 921-20J1BS	**Wellbore Name**	NBU 921-20J1BS
Report No.	1	**Report Date**	12/30/2013
Project	UTAH-UINTAH	**Site**	NBU 921-20J PAD
Rig Name/No.		**Event**	COMPLETION
Start Date	12/21/2013	**End Date**	1/23/2014
Spud Date	8/31/2013	**Active Datum**	RKB @4,910.00usft (above Mean Sea Level)
UWI	NW/SE/0/9/S/21/E/20/0/0/26/PM/S/1730/E/0/2422/0/0		

1.3 General

Contractor		**Job Method**		**Supervisor**	
Perforated Assembly		**Conveyed Method**			

1.4 Initial Conditions

Fluid Type		**Fluid Density**	
Surface Press		**Estimate Res Press**	
TVD Fluid Top		**Fluid Head**	
Hydrostatic Press		**Press Difference**	
Balance Cond	NEUTRAL		

1.5 Summary

Gross Interval	8,052.0 (usft)-11,237.0 (us	**Start Date/Time**	12/30/2013 12:00AM
No. of Intervals	59	**End Date/Time**	12/30/2013 12:00AM
Total Shots	240	**Net Perforation Interval**	74.00 (usft)
Avg Shot Density	3.24 (shot/ft)	**Final Surface Pressure**	
		Final Press Date	

2 Intervals

2.1 Perforated Interval

Date	Formation/ Reservoir	CCL@ (usft)	CCL-TS (usft)	MD Top (usft)	MD Base (usft)	Shot Density (shot/ft)	Misfires/ Add. Shot	Diameter (in)	Carr Type /Stage No	Carr Size (in)	Phasing (°)	Charge Desc /Charge Manufacturer	Charge Weight (gram)	Reason	Misrun
12/30/2013 12:00AM	MESAVERDE/			8,052.0	8,054.0	3.00		0.410	EXP/	3.125	120.00		19.00	PRODUCTION	

RECEIVED: Feb. 05, 2014

API Well Number: 43047533750000

2.1 Perforated Interval (Continued)

Date	Formation/ Reservoir	CCL@ (usft)	CCL-TS (usft)	MD Top (usft)	MD Base (usft)	Shot Density (shot/ft)	Misfires/ Add. Shot	Diameter (in)	Carr Type /Stage No	Carr Size (in)	Phasing (°)	Charge Desc /Charge Manufacturer	Charge Weight (gram)	Reason	Misrun
12/30/2013 12:00AM	MESAVERDE/			8,063.0	8,066.0	3.00		0.410	EXP/	3.125	120.00		19.00	PRODUCTION	
12/30/2013 12:00AM	MESAVERDE/			8,118.0	8,121.0	3.00		0.410	EXP/	3.125	120.00		19.00	PRODUCTION	
12/30/2013 12:00AM	MESAVERDE/			8,305.0	8,307.0	3.00		0.410	EXP/	3.125	120.00		19.00	PRODUCTION	
12/30/2013 12:00AM	MESAVERDE/			8,346.0	8,348.0	3.00		0.410	EXP/	3.125	120.00		19.00	PRODUCTION	
12/30/2013 12:00AM	MESAVERDE/			8,365.0	8,367.0	3.00		0.410	EXP/	3.125	120.00		19.00	PRODUCTION	
12/30/2013 12:00AM	MESAVERDE/			8,414.0	8,416.0	3.00		0.410	EXP/	3.125	120.00		19.00	PRODUCTION	
12/30/2013 12:00AM	MESAVERDE/			8,514.0	8,515.0	4.00		0.410	EXP/	3.125	90.00		19.00	PRODUCTION	
12/30/2013 12:00AM	MESAVERDE/			8,561.0	8,562.0	4.00		0.410	EXP/	3.125	90.00		19.00	PRODUCTION	
12/30/2013 12:00AM	MESAVERDE/			8,674.0	8,675.0	4.00		0.410	EXP/	3.125	90.00		19.00	PRODUCTION	
12/30/2013 12:00AM	MESAVERDE/			8,731.0	8,732.0	4.00		0.410	EXP/	3.125	90.00		19.00	PRODUCTION	
12/30/2013 12:00AM	MESAVERDE/			8,743.0	8,744.0	4.00		0.410	EXP/	3.125	90.00		19.00	PRODUCTION	
12/30/2013 12:00AM	MESAVERDE/			8,782.0	8,783.0	4.00		0.410	EXP/	3.125	90.00		19.00	PRODUCTION	
12/30/2013 12:00AM	MESAVERDE/			8,817.0	8,818.0	3.00		0.410	EXP/	3.125	120.00		19.00	PRODUCTION	
12/30/2013 12:00AM	MESAVERDE/			8,842.0	8,843.0	3.00		0.410	EXP/	3.125	120.00		19.00	PRODUCTION	

RECEIVED: Feb. 05, 2014

API Well Number: 43047533750000

2.1 Perforated Interval (Continued)

Date	Formation/ Reservoir	CCL@ (usft)	CCL-TS (usft)	MD Top (usft)	MD Base (usft)	Shot Density (shot/ft)	Misfires/ Add. Shot	Diameter (in)	Carr Type /Stage No	Carr Size (in)	Phasing (°)	Charge Desc /Charge Manufacturer	Charge Weight (gram)	Reason	Misrun
12/30/2013 12:00AM	MESAVERDE/			8,869.0	8,870.0	3.00		0.410	EXP/	3.125	120.00		19.00	PRODUCTION	
12/30/2013 12:00AM	MESAVERDE/			8,894.0	8,895.0	3.00		0.410	EXP/	3.125	120.00		19.00	PRODUCTION	
12/30/2013 12:00AM	MESAVERDE/			8,949.0	8,950.0	3.00		0.410	EXP/	3.125	120.00		19.00	PRODUCTION	
12/30/2013 12:00AM	MESAVERDE/			8,981.0	8,982.0	3.00		0.410	EXP/	3.125	120.00		19.00	PRODUCTION	
12/30/2013 12:00AM	MESAVERDE/			9,009.0	9,010.0	3.00		0.410	EXP/	3.125	120.00		19.00	PRODUCTION	
12/30/2013 12:00AM	MESAVERDE/			9,016.0	9,017.0	3.00		0.410	EXP/	3.125	120.00		19.00	PRODUCTION	
12/30/2013 12:00AM	MESAVERDE/			9,158.0	9,160.0	3.00		0.410	EXP/	3.125	120.00		19.00	PRODUCTION	
12/30/2013 12:00AM	MESAVERDE/			9,362.0	9,364.0	3.00		0.410	EXP/	3.125	120.00		19.00	PRODUCTION	
12/30/2013 12:00AM	MESAVERDE/			9,434.0	9,436.0	3.00		0.410	EXP/	3.125	120.00		19.00	PRODUCTION	
12/30/2013 12:00AM	MESAVERDE/			9,446.0	9,448.0	3.00		0.410	EXP/	3.125	120.00		19.00	PRODUCTION	
12/30/2013 12:00AM	MESAVERDE/			9,476.0	9,477.0	3.00		0.410	EXP/	3.125	120.00		19.00	PRODUCTION	
12/30/2013 12:00AM	MESAVERDE/			9,481.0	9,482.0	3.00		0.410	EXP/	3.125	120.00		19.00	PRODUCTION	
12/30/2013 12:00AM	MESAVERDE/			9,515.0	9,516.0	3.00		0.410	EXP/	3.125	120.00		19.00	PRODUCTION	
12/30/2013 12:00AM	MESAVERDE/			9,572.0	9,573.0	3.00		0.410	EXP/	3.125	120.00		19.00	PRODUCTION	

RECEIVED: Feb. 05, 2014

API Well Number: 43047533750000

2.1 Perforated Interval (Continued)

Date	Formation/ Reservoir	CCL@ (usft)	CCL-TS (usft)	MD Top (usft)	MD Base (usft)	Shot Density (shot/ft)	Misfires/ Add. Shot	Diameter (in)	Carr Type /Stage No	Carr Size (in)	Phasing (°)	Charge Desc /Charge Manufacturer	Charge Weight (gram)	Reason	Misrun
12/30/2013 12:00AM	MESAVERDE/			9,595.0	9,596.0	3.00		0.410	EXP/	3.125	120.00		19.00	PRODUCTION	
12/30/2013 12:00AM	MESAVERDE/			9,630.0	9,631.0	3.00		0.410	EXP/	3.125	120.00		19.00	PRODUCTION	
12/30/2013 12:00AM	MESAVERDE/			9,679.0	9,681.0	3.00		0.410	EXP/	3.125	120.00		19.00	PRODUCTION	
12/30/2013 12:00AM	MESAVERDE/			9,771.0	9,772.0	3.00		0.410	EXP/	3.125	120.00		19.00	PRODUCTION	
12/30/2013 12:00AM	MESAVERDE/			9,786.0	9,787.0	3.00		0.410	EXP/	3.125	120.00		19.00	PRODUCTION	
12/30/2013 12:00AM	MESAVERDE/			9,820.0	9,821.0	3.00		0.410	EXP/	3.125	120.00		19.00	PRODUCTION	
12/30/2013 12:00AM	MESAVERDE/			9,834.0	9,835.0	3.00		0.410	EXP/	3.125	120.00		19.00	PRODUCTION	
12/30/2013 12:00AM	MESAVERDE/			9,918.0	9,919.0	3.00		0.410	EXP/	3.125	120.00		19.00	PRODUCTION	
12/30/2013 12:00AM	MESAVERDE/			9,977.0	9,978.0	3.00		0.410	EXP/	3.125	120.00		19.00	PRODUCTION	
12/30/2013 12:00AM	MESAVERDE/			9,989.0	9,991.0	3.00		0.410	EXP/	3.125	120.00		19.00	PRODUCTION	
12/30/2013 12:00AM	MESAVERDE/			10,025.0	10,026.0	3.00		0.410	EXP/	3.125	120.00		19.00	PRODUCTION	
12/30/2013 12:00AM	MESAVERDE/			10,037.0	10,038.0	3.00		0.410	EXP/	3.125	120.00		19.00	PRODUCTION	
12/30/2013 12:00AM	MESAVERDE/			10,042.0	10,043.0	3.00		0.410	EXP/	3.125	120.00		19.00	PRODUCTION	
12/30/2013 12:00AM	MESAVERDE/			10,047.0	10,048.0	3.00		0.410	EXP/	3.125	120.00		19.00	PRODUCTION	

RECEIVED: Feb. 05, 2014

API Well Number: 43047533750000

2.1 Perforated Interval (Continued)

Date	Formation/ Reservoir	CCL@ (usft)	CCL-TS (usft)	MD Top (usft)	MD Base (usft)	Shot Density (shot/ft)	Misfires/ Add. Shot	Diameter (in)	Carr Type /Stage No	Carr Size (in)	Phasing (°)	Charge Desc /Charge Manufacturer	Charge Weight (gram)	Reason	Misrun
12/30/2013 12:00AM	MESAVERDE/			10,066.0	10,067.0	3.00		0.410	EXP/	3.125	120.00		19.00	PRODUCTION	
12/30/2013 12:00AM	MESAVERDE/			10,113.0	10,114.0	3.00		0.410	EXP/	3.125	120.00		19.00	PRODUCTION	
12/30/2013 12:00AM	MESAVERDE/			10,243.0	10,244.0	3.00		0.410	EXP/	3.125	120.00		19.00	PRODUCTION	
12/30/2013 12:00AM	MESAVERDE/			10,257.0	10,258.0	3.00		0.410	EXP/	3.125	120.00		19.00	PRODUCTION	
12/30/2013 12:00AM	MESAVERDE/			10,913.0	10,914.0	4.00		0.410	EXP/	3.125	90.00		19.00	PRODUCTION	
12/30/2013 12:00AM	MESAVERDE/			10,931.0	10,932.0	4.00		0.410	EXP/	3.125	90.00		19.00	PRODUCTION	
12/30/2013 12:00AM	MESAVERDE/			10,956.0	10,957.0	4.00		0.410	EXP/	3.125	90.00		19.00	PRODUCTION	
12/30/2013 12:00AM	MESAVERDE/			10,992.0	10,993.0	4.00		0.410	EXP/	3.125	90.00		19.00	PRODUCTION	
12/30/2013 12:00AM	MESAVERDE/			11,010.0	11,011.0	4.00		0.410	EXP/	3.125	90.00		19.00	PRODUCTION	
12/30/2013 12:00AM	MESAVERDE/			11,038.0	11,039.0	4.00		0.410	EXP/	3.125	90.00		19.00	PRODUCTION	
12/30/2013 12:00AM	MESAVERDE/			11,082.0	11,083.0	4.00		0.410	EXP/	3.125	90.00		19.00	PRODUCTION	
12/30/2013 12:00AM	MESAVERDE/			11,098.0	11,099.0	4.00		0.410	EXP/	3.125	90.00		19.00	PRODUCTION	
12/30/2013 12:00AM	MESAVERDE/			11,110.0	11,111.0	4.00		0.410	EXP/	3.125	90.00		19.00	PRODUCTION	
12/30/2013 12:00AM	MESAVERDE/			11,141.0	11,142.0	4.00		0.410	EXP/	3.125	90.00		19.00	PRODUCTION	

RECEIVED: Feb. 05, 2014

API Well Number: 4304753375 0000

2.1 Perforated Interval (Continued)

Date	Formation/ Reservoir	CCL@ (usft)	CCL-TS (usft)	MD Top (usft)	MD Base (usft)	Shot Density (shot/ft)	Misfires/ Add. Shot	Diameter (in)	Carr Type /Stage No	Carr Size (in)	Phasing (°)	Charge Desc /Charge Manufacturer	Charge Weight (gram)	Reason	Misrun
12/30/2013 12:00AM	MESAVERDE/			11,192.0	11,193.0	4.00		0.410	EXP/	3.125	90.00		19.00	PRODUCTION	
12/30/2013 12:00AM	MESAVERDE/			11,236.0	11,237.0	4.00		0.410	EXP/	3.125	90.00		19.00	PRODUCTION	

3 Plots

3.1 Wellbore Schematic

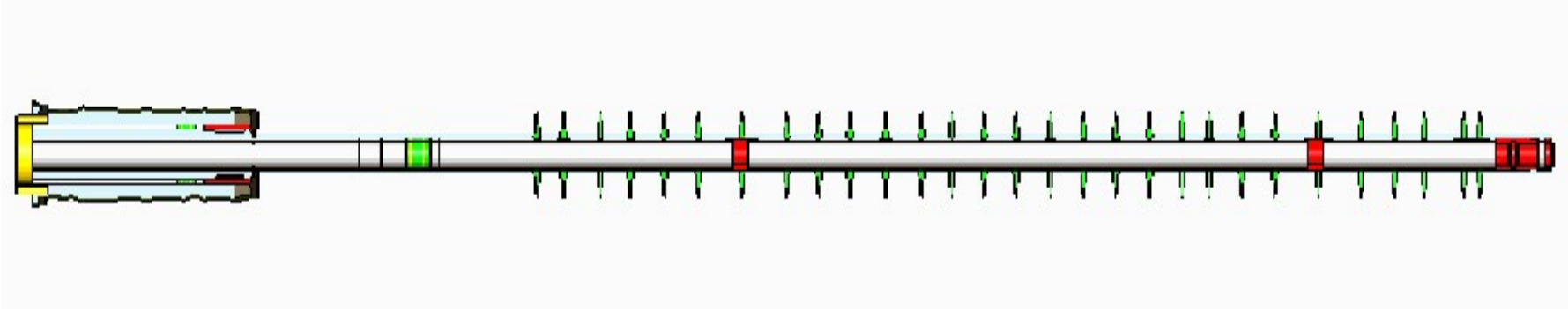

RECEIVED: Feb. 05, 2014

API Well Number: 43047533750000

US ROCKIES REGION

Operation Summary Report

Well: NBU 921-20J1BS ORANGE	Spud Date: 8/31/2013	
Project: UTAH-UINTAH	Site: NBU 921-20J PAD	Rig Name No:
Event: COMPLETION	Start Date: 12/21/2013	End Date: 1/23/2014
Active Datum: RKB @4,910.00usft (above Mean Sea Level)	UWI: NW/SE/0/9/S/21/E/20/0/0/26/PM/S/1730/E/0/2422/0/0	

Date	Time Start-End	Duration (hr)	Phase	Code	Sub Code	P/U	MD From (usft)	Operation
12/11/2013	9:30 - 10:00	0.50	DRLOUT	32	F	P		MIRU CUDD 2" COIL TBG, P/U 3 7/8" MILL AND MOTOR
	10:00 - 11:00	1.00	DRLOUT	32	F	P		RIH W/ 2" COIL TBG CEMENT @ 5237'
	11:00 - 13:00	2.00	DRLOUT	32	F	P		MILL OUT CEMENT FROM 5237' TO 5366' DV TOOL,
	13:00 - 14:00	1.00	DRLOUT	32	F	P		MILL OUT DV TOOL W/ 3 7/8" MILL, 5366' TO 5368' COIL TBG MD
	14:00 - 17:30	3.50	DRLOUT	32	F	P		RIH TAG PBTD @ 11388', TOOH W/ COIL LAY DN MILL, MOVED OVER TO 20J1CS, SDFN NOTE (MILLED OUT DV TOOL W/ 3 7/8" MILL)
12/17/2013	-							
12/21/2013	11:00 - 12:00	1.00	SUBSPR	52	B	P		FILL SURFACE CSG. MIRU CAMERON QUICK TEST. PRESSURE TEST CSG & FRAC VALVES 1ST PSI TEST T/ 9000 PSI. HELD FOR 15 MIN LOST -120 PSI. NO COMMUNICATION OR MIGRATION WITH SURFACE CSG BLEED OFF PSI. PRESSURE TEST 8 5/8 X 4 1/2 TO 500 PSI HELD FOR 5 MIN LOST -367 PSI, BLED PSI OFF, REINSTALLED POP OFF SWIFN NO PRESSURE ON SURFACE CASING FILLED SURFACE WITH 1/2 BBL H2O
12/27/2013	7:15 - 7:30	0.25	FRAC	48		P		HSM,JSA
	7:45 - 12:00	4.25	FRAC	37	C	P		MIRU CASEDHOLE SOLUTION PERF STG 1 AS PER DESIGN SWIFW W/O FRAC
12/30/2013	6:15 - 6:30	0.25	FRAC	48		P		HSM-JSA
	6:30 - 18:30	12.00	FRAC	36	H	P		FRAC STG #1) WHP 2153 PSI, BRK 4812 PSI @ 4.2 BPM. ISIP 3820 PSI, FG. 0.78 ISIP 3886 PSI, FG. 0.79, NPI 66 PSI, X/O TO WL. SET CBP & PERF STG #2 AS DESIGNED, SWI, SDFN.
12/31/2013	6:45 - 7:00	0.25	FRAC	48		P		HSM-JSA
	7:00 - 17:00	10.00	FRAC	36	H	P		FRAC STG #2) WHP 3000 PSI, BRK 4707 PSI @ 4.2 BPM. ISIP 3696 PSI, FG. 0.78 ISIP 3910 PSI, FG. 0.79, NPI 214 PSI, X/O TO WL. SET CBP & PERF STG #3 AS DESIGNED, SWI, SDFN.
1/1/2014	6:30 - 6:45	0.25	FRAC	48		P		HSM-JSA
	6:45 - 18:00	11.25	FRAC	36	H	P		FRAC WELLS ON PAD
1/2/2014	6:30 - 6:45	0.25	FRAC	48		P		HSM-JSA

RECEIVED: Feb. 05, 2014

US ROCKIES REGION

Operation Summary Report

Well: NBU 921-20J1BS ORANGE	Spud Date: 8/31/2013	
Project: UTAH-UINTAH	Site: NBU 921-20J PAD	Rig Name No:
Event: COMPLETION	Start Date: 12/21/2013	End Date: 1/23/2014
Active Datum: RKB @4,910.00usft (above Mean Sea Level)	UWI: NW/SE/0/9/S/21/E/20/0/0/26/PM/S/1730/E/0/2422/0/0	

Date	Time Start-End	Duration (hr)	Phase	Code	Sub Code	P/U	MD From (usft)	Operation
	6:45 - 18:00	11.25	FRAC	36	H	P		FRAC STG #3) WHP 2075 PSI, BRK 3660 PSI @ 4 BPM. ISIP 2745 PSI, FG. 0.71 ISIP 3161 PSI, FG. 0.75, NPI 416 PSI, X/O TO WL. SET CBP & PERF STG #4 AS DESIGNED, X/O TO FRAC. FRAC STG #4) WHP 2690 PSI, BRK 3608 PSI @ 4.2 BPM. ISIP 2950 PSI, FG. 0.74 ISIP 3181 PSI, FG. 0.76, NPI 231 PSI, X/O TO WL. SET CBP & PERF STG #5 AS DESIGNED, SWI, SDFN.
1/3/2014	6:30 - 6:45	0.25	FRAC	48		P		HSM-JSA
	6:45 - 18:00	11.25	FRAC	36	H	P		FRAC STG #5) WHP 2112 PSI, BRK 4627 PSI @ 3.7 BPM. ISIP 3702 PSI, FG. 0.83 ISIP 6283 PSI, FG. 0.75, NPI 2581 PSI, X/O TO WL. SET CBP & PERF STG #6 AS DESIGNED, X/O TO FRAC. FRAC STG #6) WHP 2230 PSI, BRK 4057 PSI @ 6.3 BPM. ISIP 2968 PSI, FG. 0.76 ISIP 2924 PSI, FG. 0.75, NPI -44 PSI, X/O TO WL. SET CBP & PERF STG #7 AS DESIGNED, SWI, SDFN.
1/4/2014	6:30 - 6:45	0.25	FRAC	48		P		HSM-JSA
	6:45 - 20:00	13.25	FRAC	36	H	P		FRAC STG #7) WHP 2160 PSI, BRK 3867 PSI @ 5.8 BPM. ISIP 3051 PSI, FG. 0.78 ISIP 3089 PSI, FG. 0.79, NPI 38 PSI, X/O TO WL. SET CBP & PERF STG #8 AS DESIGNED, X/O TO FRAC. FRAC STG #8) WHP 2461 PSI, BRK 4205 PSI @ 3.7 BPM. ISIP 2888 PSI, FG. 0.77 ISIP 2864 PSI, FG. 0.77, NPI -24 PSI, X/O TO WL. SET CBP & PERF STG #9 AS DESIGNED, X/O TO FRAC. FRAC STG #9) WHP 1846 PSI, BRK 2893 PSI @ 3.4 BPM. ISIP 2244 PSI, FG. 0.71 ISIP 2990 PSI, FG. 0.8, NPI 746 PSI, X/O TO WL. SET CBP & PERF STG #10 AS DESIGNED, X/O TO FRAC. FRAC STG #10) WHP 1045 PSI, BRK 3112 PSI @ 4 BPM. ISIP 1911 PSI, FG. 0.68 ISIP 2685 PSI, FG. 0.77, NPI 774 PSI, X/O TO WL. SET KILL PLUG, RDMO WL & FRAC EQUIP TOTAL CLEAN FLUID- 14727 BBLS TOTAL SAND- 313557 LBS

RECEIVED: Feb. 05, 2014

US ROCKIES REGION

Operation Summary Report

Well: NBU 921-20J1BS ORANGE	Spud Date: 8/31/2013	
Project: UTAH-UINTAH	Site: NBU 921-20J PAD	Rig Name No:
Event: COMPLETION	Start Date: 12/21/2013	End Date: 1/23/2014
Active Datum: RKB @4,910.00usft (above Mean Sea Level)	UWI: NW/SE/0/9/S/21/E/20/0/0/26/PM/S/1730/E/0/2422/0/0	

Date	Time Start-End	Duration (hr)	Phase	Code	Sub Code	P/U	MD From (usft)	Operation
1/23/2014	7:00 - 7:15	0.25	DRLOUT	48		P		HSM, SLIPS, TRIPS & FALLS, PU TBG, P/T BOP, D/O CBP'S

RECEIVED: Feb. 05, 2014

US ROCKIES REGION

Operation Summary Report

Well: NBU 921-20J1BS ORANGE	Spud Date: 8/31/2013	
Project: UTAH-UINTAH	Site: NBU 921-20J PAD	Rig Name No:
Event: COMPLETION	Start Date: 12/21/2013	End Date: 1/23/2014
Active Datum: RKB @4,910.00usft (above Mean Sea Level)	UWI: NW/SE/0/9/S/21/E/20/0/0/26/PM/S/1730/E/0/2422/0/0	

Date	Time Start-End	Duration (hr)	Phase	Code	Sub Code	P/U	MD From (usft)	Operation
	7:15 - 19:00	11.75	DRLOUT	31	I	P		5 OF 6, RU FLOOR & TBG EQUIP, PU 3 7/8" BIT, POBS, 1.875" XN S/N, TALLY & PU TBG TO KILL PLUG, RU P/S, FILL TBG & BREAK CIRC, P/T BOP TO 3,000 PSI, D/O CBP'S C/O 10' SAND, TAG 1ST PLUG @ 8002', KICK 800 PSI, RIH C/O 30' SAND, TAG 2ND PLUG @ 8151', KICK 400 PSI, CSG PRESS 200 PSI, RIH C/O 20' SAND, TAG 3RD PLUG @ 8446', KICK 600 PSI, CSG PRESS 200 PSI, RIH C/O 20' SAND, TAG 4TH PLUG @ 8807', KICK 300 PSI, CSG PRESS 200 PSI, RIH C/O 30' SAND, TAG 5TH PLUG @ 9047', KICK 700 PSI, CSG PRESS 350 PSI, RIH C/O 20' SAND, TAG 6TH PLUG @ 9466', KICK 600 PSI, CSG PRESS 400 PSI, RIH C/O 30' SAND, TAG 7TH PLUG @ 9711', KICK 700 PSI, CSG PRESS 500 PSI, RIH C/O 30' SAND, TAG 8TH PLUG @ 10015', KICK 500 PSI, CSG PRESS 500 PSI, RIH C/O 80' SAND, TAG 9TH PLUG @ 10288', KICK 900 PSI, CSG PRESS 700 PSI, RIH C/O 30' SAND, TAG 10TH PLUG @ 11069', KICK 600 PSI, CSG PRESS 600 PSI, PBTD @ 11391', BTM PERF @ 11237', RIH TAGGED @ 11240', C/O TO 11391' PBTD, 154' PAST BTM PERF W/ 358 JTS 2 3/8" L-80 TBG, LD 16 JTS ((WET)), PU & STRIP IN TBG HANGER & LAND TBG W/ 342 JTS 2 3/8" TBG, EOT 10,886.06'. NOTE: D/O THRU BJD & (2) HAL 9000, SOLD THRU 2 SEPERATORS NBU 921-20J1BS SOLD 459 MCF CIGE 183 SOLD 468 MCF, TOTAL GAS SOLD 927 MCF. RD P/S, FLOOR & TBG EQUIP, ND BOPS, NU WH, DROP BALL & SHEAR OFF BIT, P/T LINE FROM WH TO HAL 9000 TO 3,000 PSI, NO VISIBLE LEAKS. TURN OVER TO FLOW BACK CREW & SALES, DRAIN & WINTERIZE, SDFN. KB= 24' 4 1/16" CAMERON HANGER= .83' TBG

RECEIVED: Feb. 05, 2014

US ROCKIES REGION

Operation Summary Report

Well: NBU 921-20J1BS ORANGE	Spud Date: 8/31/2013	
Project: UTAH-UINTAH	Site: NBU 921-20J PAD	Rig Name No:
Event: COMPLETION	Start Date: 12/21/2013	End Date: 1/23/2014
Active Datum: RKB @4,910.00usft (above Mean Sea Level)	UWI: NW/SE/0/9/S/21/E/20/0/0/26/PM/S/1730/E/0/2422/0/0	

Date	Time Start-End	Duration (hr)	Phase	Code	Sub Code	P/U	MD From (usft)	Operation
								DELIVERED 314 JTS L-80 342 JTS 2 3/8" L-80= 10859.03' TBG APC 28 JTS L-80 POBS & XN S/N= 2.20' TOTAL TBG 342 JTS L-80 EOT @ 10886.06' TBG USED 342 JTS TWTR= 14727 BBLS TWR= 4000 BBLS TWLTR= 10727 BBLS

RECEIVED: Feb. 05, 2014

API Well Number: 43047533750000

Scientific Drilling

SDI
Survey Report

Anadarko Petroleum Corporation

Company:	US ROCKIES REGION PLANNING	**Local Co-ordinate Reference:**	Well NBU 921-20J1BS
Project:	UTAH - UTM (feet), NAD27, Zone 12N	**TVD Reference:**	GL 4886 & KB 24 @ 4910.00ft (HP 318)
Site:	NBU 921-20J PAD	**MD Reference:**	GL 4886 & KB 24 @ 4910.00ft (HP 318)
Well:	NBU 921-20J1BS	**North Reference:**	True
Wellbore:	OH	**Survey Calculation Method:**	Minimum Curvature
Design:	OH	**Database:**	EDM5000-RobertS-Local

Project UTAH - UTM (feet), NAD27, Zone 12N

Map System:	Universal Transverse Mercator (US Survey Feet)	**System Datum:**	Mean Sea Level
Geo Datum:	NAD 1927 (NADCON CONUS)		
Map Zone:	Zone 12N (114 W to 108 W)		

Site NBU 921-20J PAD, SECTION 20 T9S R21E

Site Position:		**Northing:**	14,536,153.86 usft	**Latitude:**	40.0189910
From:	Lat/Long	**Easting:**	2,039,608.06 usft	**Longitude:**	-109.5742440
Position Uncertainty:	0.00 ft	**Slot Radius:**	13.200 in	**Grid Convergence:**	0.92 °

Well NBU 921-20J1BS, 1730 FSL 2422 FEL

Well Position	**+N/-S**	0.00 ft	**Northing:**	14,536,171.19 usft	**Latitude:**	40.0190370
	+E/-W	0.00 ft	**Easting:**	2,039,644.19 usft	**Longitude:**	-109.5741140
Position Uncertainty		0.00 ft	**Wellhead Elevation:**	ft	**Ground Level:**	4,886.00 ft

Wellbore OH

Magnetics	**Model Name**	**Sample Date**	**Declination (°)**	**Dip Angle (°)**	**Field Strength (nT)**
	BGGM2013	06/06/12	11.04	65.84	52,183

Design OH

Audit Notes:

Version:	1.0	**Phase:**	ACTUAL	**Tie On Depth:**	0.00

Vertical Section:	**Depth From (TVD) (ft)**	**+N/-S (ft)**	**+E/-W (ft)**	**Direction (°)**
	0.00	0.00	0.00	40.68

Survey Program **Date** 11/14/13

From (ft)	**To (ft)**	**Survey (Wellbore)**	**Tool Name**	**Description**
20.00	2,996.00	Survey #1 SDI MWD SURFACE (OH)	SDI MWD	SDI MWD - Standard ver 1.0.1
3,142.00	11,457.00	Survey #2 SDI MWD PRODUCTION (OH)	SDI MWD	SDI MWD - Standard ver 1.0.1

Survey

Measured Depth (ft)	**Inclination (°)**	**Azimuth (°)**	**Vertical Depth (ft)**	**+N/-S (ft)**	**+E/-W (ft)**	**Vertical Section (ft)**	**Dogleg Rate (°/100ft)**	**Build Rate (°/100ft)**	**Turn Rate (°/100ft)**
0.00	0.00	0.00	0.00	0.00	0.00	0.00	0.00	0.00	0.00
20.00	0.00	0.00	20.00	0.00	0.00	0.00	0.00	0.00	0.00
163.00	0.53	49.15	163.00	0.43	0.50	0.65	0.37	0.37	0.00
FIRST SDI MWD SURFACE SURVEY									
220.00	0.88	68.13	219.99	0.77	1.11	1.30	0.73	0.61	33.30
303.00	1.90	47.78	302.97	1.93	2.72	3.23	1.35	1.23	-24.52
385.00	2.90	35.35	384.90	4.54	4.92	6.65	1.37	1.22	-15.16
476.00	3.34	30.60	475.76	8.69	7.60	11.55	0.56	0.48	-5.22
566.00	3.34	25.42	565.61	13.32	10.06	16.66	0.34	0.00	-5.76
656.00	3.41	29.28	655.45	18.02	12.50	21.81	0.26	0.08	4.29

RECEIVED: Feb. 05, 2014

Scientific Drilling

SDI
Survey Report

Anadarko Petroleum Corporation

Company:	US ROCKIES REGION PLANNING	**Local Co-ordinate Reference:**	Well NBU 921-20J1BS
Project:	UTAH - UTM (feet), NAD27, Zone 12N	**TVD Reference:**	GL 4886 & KB 24 @ 4910.00ft (HP 318)
Site:	NBU 921-20J PAD	**MD Reference:**	GL 4886 & KB 24 @ 4910.00ft (HP 318)
Well:	NBU 921-20J1BS	**North Reference:**	True
Wellbore:	OH	**Survey Calculation Method:**	Minimum Curvature
Design:	OH	**Database:**	EDM5000-RobertS-Local

Survey

Measured Depth (ft)	Inclination (°)	Azimuth (°)	Vertical Depth (ft)	+N/-S (ft)	+E/-W (ft)	Vertical Section (ft)	Dogleg Rate (°/100ft)	Build Rate (°/100ft)	Turn Rate (°/100ft)
746.00	4.66	34.38	745.23	23.37	15.87	28.07	1.44	1.39	5.67
836.00	6.75	35.40	834.78	30.70	21.00	36.97	2.32	2.32	1.13
926.00	8.79	34.59	923.95	40.68	27.97	49.08	2.27	2.27	-0.90
1,016.00	9.85	37.46	1,012.76	52.45	36.56	63.60	1.29	1.18	3.19
1,106.00	11.61	38.69	1,101.18	65.63	46.90	80.34	1.97	1.96	1.37
1,196.00	13.72	39.13	1,188.99	80.98	59.30	100.06	2.35	2.34	0.49
1,286.00	15.46	40.49	1,276.08	98.38	73.82	122.73	1.97	1.93	1.51
1,376.00	16.53	40.71	1,362.59	117.21	89.96	147.53	1.19	1.19	0.24
1,466.00	16.62	42.91	1,448.86	136.34	107.08	173.19	0.70	0.10	2.44
1,556.00	17.06	42.73	1,535.00	155.47	124.80	199.25	0.49	0.49	-0.20
1,646.00	18.11	42.20	1,620.79	175.53	143.15	226.43	1.18	1.17	-0.59
1,736.00	17.76	41.94	1,706.42	196.10	161.72	254.13	0.40	-0.39	-0.29
1,826.00	19.08	39.83	1,791.80	217.61	180.32	282.57	1.64	1.47	-2.34
1,916.00	19.97	39.60	1,876.63	240.75	199.54	312.64	0.99	0.99	-0.26
2,006.00	18.73	41.94	1,961.54	263.34	218.99	342.45	1.62	-1.38	2.60
2,096.00	18.64	42.03	2,046.80	284.77	238.28	371.28	0.11	-0.10	0.10
2,186.00	19.26	42.03	2,131.92	306.48	257.85	400.50	0.69	0.69	0.00
2,276.00	19.52	40.18	2,216.82	328.99	277.49	430.37	0.74	0.29	-2.06
2,366.00	18.13	42.63	2,302.00	350.79	296.68	459.41	1.78	-1.54	2.72
2,456.00	18.30	42.22	2,387.49	371.55	315.65	487.53	0.24	0.19	-0.46
2,546.00	19.18	41.83	2,472.72	393.03	335.01	516.43	0.99	0.98	-0.43
2,636.00	19.70	40.54	2,557.59	415.58	354.73	546.38	0.75	0.58	-1.43
2,726.00	19.08	41.94	2,642.49	438.05	374.42	576.26	0.86	-0.69	1.56
2,816.00	18.11	41.59	2,727.79	459.45	393.54	604.95	1.08	-1.08	-0.39
2,906.00	17.67	42.47	2,813.43	479.99	412.04	632.59	0.57	-0.49	0.98
2,996.00	18.73	40.62	2,898.93	501.03	430.68	660.69	1.34	1.18	-2.06
LAST SDI MWD SURFACE SURVEY									
3,142.00	17.38	39.41	3,037.74	535.68	459.78	705.94	0.96	-0.92	-0.83
FIRST SDI MWD PRODUCTION SURVEY									
3,236.00	16.65	39.76	3,127.62	556.88	477.31	733.44	0.78	-0.78	0.37
3,330.00	15.96	42.71	3,217.84	576.72	494.69	759.82	1.15	-0.73	3.14
3,425.00	15.34	43.79	3,309.32	595.39	512.24	785.42	0.72	-0.65	1.14
3,519.00	14.45	40.76	3,400.16	613.25	528.50	809.56	1.26	-0.95	-3.22
3,613.00	13.26	45.13	3,491.43	629.74	543.80	832.04	1.68	-1.27	4.65
3,707.00	11.33	46.13	3,583.27	643.75	558.10	851.98	2.07	-2.05	1.06
3,802.00	8.44	44.97	3,676.85	655.15	569.76	868.23	3.05	-3.04	-1.22
3,896.00	7.20	43.27	3,769.97	664.32	578.67	880.99	1.34	-1.32	-1.81
3,991.00	6.34	34.44	3,864.31	672.98	585.72	892.16	1.42	-0.91	-9.29
4,085.00	4.32	41.04	3,957.90	679.93	590.98	900.86	2.24	-2.15	7.02
4,179.00	3.24	34.60	4,051.70	684.79	594.81	907.04	1.23	-1.15	-6.85
4,274.00	1.80	84.19	4,146.61	687.15	597.82	910.79	2.62	-1.52	52.20
4,368.00	1.32	57.41	4,240.58	687.88	600.20	912.90	0.92	-0.51	-28.49
4,462.00	1.89	88.63	4,334.54	688.50	602.66	914.97	1.09	0.61	33.21

RECEIVED: Feb. 05, 2014

Scientific Drilling

SDI
Survey Report

Anadarko Petroleum Corporation

Company:	US ROCKIES REGION PLANNING	**Local Co-ordinate Reference:**	Well NBU 921-20J1BS
Project:	UTAH - UTM (feet), NAD27, Zone 12N	**TVD Reference:**	GL 4886 & KB 24 @ 4910.00ft (HP 318)
Site:	NBU 921-20J PAD	**MD Reference:**	GL 4886 & KB 24 @ 4910.00ft (HP 318)
Well:	NBU 921-20J1BS	**North Reference:**	True
Wellbore:	OH	**Survey Calculation Method:**	Minimum Curvature
Design:	OH	**Database:**	EDM5000-RobertS-Local

Survey

Measured Depth (ft)	Inclination (°)	Azimuth (°)	Vertical Depth (ft)	+N/-S (ft)	+E/-W (ft)	Vertical Section (ft)	Dogleg Rate (°/100ft)	Build Rate (°/100ft)	Turn Rate (°/100ft)
4,557.00	0.27	311.45	4,429.53	688.69	604.06	916.03	2.21	-1.71	-144.40
4,651.00	0.52	112.75	4,523.53	688.67	604.29	916.16	0.83	0.27	171.60
4,745.00	1.04	228.08	4,617.52	687.94	604.05	915.44	1.43	0.55	122.69
4,840.00	1.11	173.40	4,712.51	686.45	603.51	913.97	1.04	0.07	-57.56
4,935.00	0.58	224.92	4,807.50	685.19	603.28	912.86	0.92	-0.56	54.23
5,029.00	1.25	160.77	4,901.49	683.89	603.28	911.87	1.20	0.71	-68.24
5,123.00	1.12	229.49	4,995.47	682.32	602.92	910.45	1.43	-0.14	73.11
5,218.00	0.63	142.57	5,090.46	681.30	602.53	909.43	1.32	-0.52	-91.49
5,312.00	0.73	61.49	5,184.46	681.18	603.37	909.88	0.94	0.11	-86.26
5,406.00	1.41	343.99	5,278.45	682.58	603.58	911.07	1.53	0.72	-82.45
5,501.00	0.18	61.86	5,373.44	683.77	603.39	911.86	1.46	-1.29	81.97
5,595.00	1.06	329.40	5,467.43	684.59	603.08	912.27	1.15	0.94	-98.36
5,689.00	0.62	69.24	5,561.42	685.52	603.11	913.00	1.40	-0.47	106.21
5,783.00	0.32	124.89	5,655.42	685.55	603.80	913.47	0.55	-0.32	59.20
5,877.00	0.53	244.41	5,749.42	685.21	603.62	913.10	0.79	0.22	127.15
5,971.00	0.70	311.50	5,843.41	685.40	602.80	912.71	0.74	0.18	71.37
6,065.00	0.52	225.14	5,937.41	685.48	602.07	912.29	0.90	-0.19	-91.87
6,160.00	0.69	62.37	6,032.41	685.44	602.27	912.39	1.26	0.18	-171.34
6,254.00	0.76	120.83	6,126.40	685.39	603.31	913.03	0.76	0.07	62.19
6,349.00	0.70	120.50	6,221.39	684.77	604.35	913.24	0.06	-0.06	-0.35
6,443.00	0.62	90.73	6,315.39	684.47	605.35	913.67	0.37	-0.09	-31.67
6,537.00	0.70	122.77	6,409.38	684.15	606.34	914.07	0.40	0.09	34.09
6,631.00	0.17	52.05	6,503.38	683.93	606.94	914.29	0.71	-0.56	-75.23
6,726.00	1.23	169.61	6,598.37	683.01	607.23	913.78	1.39	1.12	123.75
6,820.00	0.97	113.79	6,692.36	681.70	608.14	913.38	1.12	-0.28	-59.38
6,914.00	0.97	197.92	6,786.35	680.62	608.62	912.88	1.38	0.00	89.50
7,009.00	1.93	124.35	6,881.32	678.95	609.70	912.31	2.00	1.01	-77.44
7,103.00	1.29	91.37	6,975.29	678.03	612.06	913.16	1.17	-0.68	-35.09
7,198.00	1.26	7.18	7,070.27	679.05	613.26	914.71	1.80	-0.03	-88.62
7,292.00	1.03	49.41	7,164.25	680.62	614.03	916.40	0.91	-0.24	44.93
7,387.00	0.55	7.99	7,259.25	681.63	614.74	917.63	0.75	-0.51	-43.60
7,481.00	0.93	304.33	7,353.24	682.50	614.18	917.93	0.90	0.40	-67.72
7,575.00	0.82	13.04	7,447.23	683.59	613.70	918.44	1.05	-0.12	73.10
7,670.00	0.44	245.96	7,542.23	684.10	613.52	918.71	1.20	-0.40	-133.77
7,764.00	0.55	256.98	7,636.22	683.86	612.75	918.02	0.15	0.12	11.72
7,859.00	0.38	234.57	7,731.22	683.57	612.05	917.35	0.26	-0.18	-23.59
7,953.00	0.82	322.05	7,825.22	683.92	611.38	917.18	0.95	0.47	93.06
8,048.00	0.64	25.75	7,920.21	684.93	611.19	917.82	0.83	-0.19	67.05
8,142.00	0.62	21.61	8,014.20	685.88	611.61	918.81	0.05	-0.02	-4.40
8,236.00	0.81	308.14	8,108.20	686.76	611.27	919.26	0.92	0.20	-78.16
8,331.00	0.59	221.41	8,203.19	686.81	610.42	918.74	1.03	-0.23	-91.29
8,425.00	0.69	55.39	8,297.19	686.77	610.57	918.81	1.35	0.11	-176.62
8,520.00	0.44	354.54	8,392.19	687.46	611.00	919.61	0.64	-0.26	-64.05
8,614.00	0.37	221.55	8,486.19	687.59	610.77	919.56	0.79	-0.07	-141.48

RECEIVED: Feb. 05, 2014

Scientific Drilling

SDI
Survey Report

Anadarko Petroleum Corporation

Company:	US ROCKIES REGION PLANNING	**Local Co-ordinate Reference:**	Well NBU 921-20J1BS
Project:	UTAH - UTM (feet), NAD27, Zone 12N	**TVD Reference:**	GL 4886 & KB 24 @ 4910.00ft (HP 318)
Site:	NBU 921-20J PAD	**MD Reference:**	GL 4886 & KB 24 @ 4910.00ft (HP 318)
Well:	NBU 921-20J1BS	**North Reference:**	True
Wellbore:	OH	**Survey Calculation Method:**	Minimum Curvature
Design:	OH	**Database:**	EDM5000-RobertS-Local

Survey

Measured Depth (ft)	Inclination (°)	Azimuth (°)	Vertical Depth (ft)	+N/-S (ft)	+E/-W (ft)	Vertical Section (ft)	Dogleg Rate (°/100ft)	Build Rate (°/100ft)	Turn Rate (°/100ft)
8,708.00	0.61	172.30	8,580.18	686.87	610.63	918.93	0.49	0.26	-52.39
8,803.00	1.08	116.04	8,675.17	685.97	611.51	918.82	0.95	0.49	-59.22
8,897.00	1.03	122.78	8,769.16	685.13	613.01	919.16	0.14	-0.05	7.17
8,991.00	0.50	178.54	8,863.15	684.26	613.73	918.97	0.91	-0.56	59.32
9,086.00	0.52	64.46	8,958.15	684.03	614.13	919.05	0.90	0.02	-120.08
9,180.00	0.78	143.55	9,052.14	683.70	614.90	919.30	0.91	0.28	84.14
9,275.00	0.59	181.93	9,147.14	682.69	615.27	918.78	0.51	-0.20	40.40
9,369.00	0.88	307.53	9,241.13	682.65	614.68	918.36	1.40	0.31	133.62
9,463.00	1.29	281.32	9,335.12	683.29	613.07	917.80	0.67	0.44	-27.88
9,558.00	1.07	295.23	9,430.10	683.88	611.22	917.04	0.38	-0.23	14.64
9,652.00	0.94	285.54	9,524.08	684.46	609.68	916.48	0.23	-0.14	-10.31
9,747.00	0.40	310.47	9,619.08	684.89	608.68	916.15	0.63	-0.57	26.24
9,841.00	0.20	292.64	9,713.08	685.16	608.27	916.10	0.23	-0.21	-18.97
9,935.00	0.37	235.28	9,807.07	685.05	607.87	915.75	0.33	0.18	-61.02
10,030.00	0.92	146.23	9,902.07	684.24	608.05	915.25	1.04	0.58	-93.74
10,124.00	1.04	174.84	9,996.06	682.77	608.54	914.45	0.53	0.13	30.44
10,218.00	1.38	171.72	10,090.04	680.80	608.78	913.12	0.37	0.36	-3.32
10,313.00	0.80	160.81	10,185.02	679.04	609.16	912.03	0.65	-0.61	-11.48
10,407.00	1.42	138.83	10,279.00	677.54	610.15	911.54	0.79	0.66	-23.38
10,501.00	1.40	157.26	10,372.97	675.61	611.36	910.86	0.48	-0.02	19.61
10,596.00	1.85	155.46	10,467.93	673.14	612.44	909.70	0.48	0.47	-1.89
10,690.00	2.11	177.15	10,561.88	670.03	613.16	907.81	0.84	0.28	23.07
10,784.00	2.41	156.91	10,655.81	666.49	614.02	905.68	0.90	0.32	-21.53
10,878.00	2.55	169.88	10,749.72	662.61	615.16	903.48	0.61	0.15	13.80
10,972.00	1.93	157.75	10,843.65	659.09	616.13	901.44	0.83	-0.66	-12.90
11,066.00	2.63	159.44	10,937.57	655.60	617.49	899.68	0.75	0.74	1.80
11,160.00	2.56	154.07	11,031.48	651.69	619.16	897.81	0.27	-0.07	-5.71
11,255.00	1.76	158.19	11,126.41	648.43	620.63	896.30	0.86	-0.84	4.34
11,348.00	2.45	156.78	11,219.35	645.28	621.95	894.76	0.74	0.74	-1.52
11,399.00	2.46	161.79	11,270.30	643.24	622.72	893.72	0.42	0.02	9.82
LAST SDI MWD PRODUCTION SURVEY									
11,457.00	2.46	161.79	11,328.25	640.87	623.50	892.43	0.00	0.00	0.00
SDI PROJECTION TO TD									

RECEIVED: Feb. 05, 2014

Scientific Drilling

SDI
Survey Report

Anadarko Petroleum Corporation

Company:	US ROCKIES REGION PLANNING	**Local Co-ordinate Reference:**	Well NBU 921-20J1BS
Project:	UTAH - UTM (feet), NAD27, Zone 12N	**TVD Reference:**	GL 4886 & KB 24 @ 4910.00ft (HP 318)
Site:	NBU 921-20J PAD	**MD Reference:**	GL 4886 & KB 24 @ 4910.00ft (HP 318)
Well:	NBU 921-20J1BS	**North Reference:**	True
Wellbore:	OH	**Survey Calculation Method:**	Minimum Curvature
Design:	OH	**Database:**	EDM5000-RobertS-Local

Design Targets

Target Name - hit/miss target - Shape	Dip Angle (°)	Dip Dir. (°)	TVD (ft)	+N/-S (ft)	+E/-W (ft)	Northing (usft)	Easting (usft)	Latitude	Longitude
DTGT_NBU 921-20J1BS	0.00	0.00	4,132.00	695.14	600.49	14,536,875.85	2,040,233.47	40.0209457	-109.5719696
- actual wellpath misses target center by 8.67ft at 4259.68ft MD (4132.30 TVD, 687.06 N, 597.37 E)									
- Circle (radius 15.00)									
TOC @ 5619.00 (NBU 9	0.00	0.00	5,619.00	690.08	603.53	14,536,870.84	2,040,236.59	40.0209318	-109.5719588
- actual wellpath misses target center by 4.47ft at 5746.58ft MD (5619.00 TVD, 685.61 N, 603.59 E)									
- Point									
SEGO_NBU 921-20J1BS	0.00	0.00	10,263.00	670.14	615.49	14,536,851.09	2,040,248.87	40.0208770	-109.5719160
- actual wellpath misses target center by 9.51ft at 10391.18ft MD (10263.18 TVD, 677.83 N, 609.90 E)									
- Circle (radius 25.00)									
PBHL_NBU 921-20J1BS	0.00	0.00	11,326.00	670.14	615.49	14,536,851.09	2,040,248.88	40.0208770	-109.5719160
- actual wellpath misses target center by 30.22ft at 11453.46ft MD (11324.70 TVD, 641.02 N, 623.45 E)									
- Circle (radius 100.00)									

Design Annotations

Measured Depth (ft)	Vertical Depth (ft)	Local Coordinates +N/-S (ft)	Local Coordinates +E/-W (ft)	Comment
163.00	163.00	0.43	0.50	FIRST SDI MWD SURFACE SURVEY
2,996.00	2,898.93	501.03	430.68	LAST SDI MWD SURFACE SURVEY
3,142.00	3,037.74	535.68	459.78	FIRST SDI MWD PRODUCTION SURVEY
11,399.00	11,270.30	643.24	622.72	LAST SDI MWD PRODUCTION SURVEY
11,457.00	11,328.25	640.87	623.50	SDI PROJECTION TO TD

Checked By: _____ Approved By: _____ Date: _____

RECEIVED: Feb. 05, 2014