API Well Number: 43047524240000

STATE OF UTAH
DEPARTMENT OF NATURAL RESOURCES
DIVISION OF OIL, GAS AND MINING

FORM 3

AMENDED REPORT ☑

APPLICATION FOR PERMIT TO DRILL

1. WELL NAME and NUMBER
Deep Creek 13-15-4-2E

2. TYPE OF WORK
DRILL NEW WELL ■ REENTER P&A WELL ○ DEEPEN WELL ○

3. FIELD OR WILDCAT
WILDCAT

4. TYPE OF WELL
Oil Well Coalbed Methane Well: NO

5. UNIT or COMMUNITIZATION AGREEMENT NAME

6. NAME OF OPERATOR
UTE ENERGY UPSTREAM HOLDINGS LLC

7. OPERATOR PHONE
720 420-3235

8. ADDRESS OF OPERATOR
1875 Lawrence St Ste 200, Denver, CO, 80202

9. OPERATOR E-MAIL
rgarrison@uteenergy.com

10. MINERAL LEASE NUMBER (FEDERAL, INDIAN, OR STATE)
Fee

11. MINERAL OWNERSHIP
FEDERAL ○ INDIAN ○ STATE ○ FEE ■

12. SURFACE OWNERSHIP
FEDERAL ○ INDIAN ○ STATE ○ FEE ■

13. NAME OF SURFACE OWNER (if box 12 = 'fee')
Lee Smith

14. SURFACE OWNER PHONE (if box 12 = 'fee')
801-322-1235

15. ADDRESS OF SURFACE OWNER (if box 12 = 'fee')
2400 Sunnyside, Salt Lake City, UT 84108

16. SURFACE OWNER E-MAIL (if box 12 = 'fee')

17. INDIAN ALLOTTEE OR TRIBE NAME (if box 12 = 'INDIAN')

18. INTEND TO COMMINGLE PRODUCTION FROM MULTIPLE FORMATIONS
YES ○ (Submit Commingling Application) NO ■

19. SLANT
VERTICAL ■ DIRECTIONAL ○ HORIZONTAL ○

20. LOCATION OF WELL	FOOTAGES	QTR-QTR	SECTION	TOWNSHIP	RANGE	MERIDIAN
LOCATION AT SURFACE	587 FSL 737 FWL	SWSW	15	4.0 S	2.0 E	U
Top of Uppermost Producing Zone	587 FSL 737 FWL	SWSW	15	4.0 S	2.0 E	U
At Total Depth	587 FSL 737 FWL	SWSW	15	4.0 S	2.0 E	U

21. COUNTY
UINTAH

22. DISTANCE TO NEAREST LEASE LINE (Feet)
587

23. NUMBER OF ACRES IN DRILLING UNIT
40

25. DISTANCE TO NEAREST WELL IN SAME POOL (Applied For Drilling or Completed)
920

26. PROPOSED DEPTH
MD: 8869 TVD: 8869

27. ELEVATION - GROUND LEVEL
5014

28. BOND NUMBER
LPM9032132

29. SOURCE OF DRILLING WATER / WATER RIGHTS APPROVAL NUMBER IF APPLICABLE
437478

Hole, Casing, and Cement Information

String	Hole Size	Casing Size	Length	Weight	Grade & Thread	Max Mud Wt.	Cement	Sacks	Yield	Weight
SURF	12.25	8.625	0 - 1100	24.0	J-55 ST&C	8.4	Class G	450	1.15	15.8
PROD	7.875	5.5	0 - 8869	17.0	N-80 LT&C	9.9	Light (Hibond)	300	3.66	10.5
							Class G	150	2.95	11.0
							Class G	450	1.65	13.0

ATTACHMENTS

VERIFY THE FOLLOWING ARE ATTACHED IN ACCORDANCE WITH THE UTAH OIL AND GAS CONSERVATION GENERAL RULES

- ☑ WELL PLAT OR MAP PREPARED BY LICENSED SURVEYOR OR ENGINEER
- ☑ COMPLETE DRILLING PLAN
- ☑ AFFIDAVIT OF STATUS OF SURFACE OWNER AGREEMENT (IF FEE SURFACE)
- ☐ FORM 5. IF OPERATOR IS OTHER THAN THE LEASE OWNER
- ☐ DIRECTIONAL SURVEY PLAN (IF DIRECTIONALLY OR HORIZONTALLY DRILLED)
- ☑ TOPOGRAPHICAL MAP

NAME Jenn Mendoza **TITLE** Regulatory Specialist **PHONE** 720 420-3229

SIGNATURE **DATE** 03/07/2012 **EMAIL** jmendoza@uteenergy.com

API NUMBER ASSIGNED
43047524240000

APPROVAL
Permit Manager

CONFIDENTIAL

RECEIVED: June 11, 2012

Ute Energy Upstream Holdings LLC
Deep Creek 13-15-4-2E
SW/SW of Section 15, T4S, R2E
SHL and BHL: 587' FSL & 737' FWL
Uintah County, Utah

DRILLING PLAN

1-2. Geologic Surface Formation and Estimated Tops of Important Geologic Markers

Formation	Depth - MD
Uinta	Surface
Upper Green River Marker	3,423
Mahogany	3,890
Garden Gulch (TGR3)	4,939
Douglas	5,725
Black Shale	6,193
Castle Peak	6,387
Uteland	6,729
Wasatch	6,869
TD	8,869

CONFIDENTIAL

3. Estimated Depths of Anticipated Water, Oil, Gas Or Minerals

Green River Formation (Oil) 3,423' – 6,869'
Wasatch Formation (Oil) 6,869' –8,869'

Fresh water may be encountered in the Uinta Formation, but would not be expected below 350'. All usable (>10,000 PPM TDS) water and prospectively valuable minerals (as described by DOGM at onsite) encountered during drilling will be recorded by depth and adequately protected.

All water shows and water bearing geologic units will be reported to the geologic and engineering staff of DOGM prior to running the next string of casing or before plugging orders are requested. Usage of the State of Utah form *Report of Water Encountered* is acceptable, but not required. All water shows must be reported within one (1) business day after being encountered. Detected water flows shall be sampled, analyzed, and reported to the geologic and engineering staff at DOGM. DOGM may request additional water samples for further analysis.

The following information is requested for water shows and samples where applicable:

Location & Sample Interval
Flow Rate
Hardness
Water Classification (State of Utah)
Dissolved Iron (Fe) (ug/l)
Dissolved Magnesium (Mg) (mg/l)
Dissolved Bicarbonate ($NaHCO_3$) (mg/l)
Dissolved Sulfate (SO_4) (mg/l)
Date Sampled
Temperature
pH
Dissolved Calcium (Ca) (mg/l)
Dissolved Sodium (Na) (mg/l)
Dissolved Carbonate (CO_3) (mg/l)
Dissolved Chloride (Cl) (mg/l)
Dissolved Total Solids (TDS) (mg/l)

RECEIVED: March 06, 2012

4. Proposed Casing & Cementing Program

Casing Design:

Size	Interval		Weight	Grade	Coupling	Design Factors		
	Top	Bottom				Burst	Collapse	Tension
Conductor **16"** **Hole Size 24"**	0'	40'	65	H-40	STC	1,640	670	439
Surface casing **8-5/8"** **Hole Size 12-1/4"**	0'	1100'	24	J-55	STC	2,950 9.59	1,370 4.45	244,000 10.52
Prod casing **5-1/2"** **Hole Size 7-7/8"**	0'	8,869'	17	E-80	LTC	7,740 2.52	6,280 2.04	348,000 2.12

Assumptions:

1. Surface casing max anticipated surface pressure (MASP) = Frac gradient – gas gradient
2. Production casing MASP (production mode) = Pore pressure – gas gradient
3. All collapse calculations assume fully evacuated casing w/gas gradient
4. All tension calculations assume air weight

Frac gradient at surface casing shoe = 11.0 ppg
Pore pressure at surface casing shoe = 8.33 ppg
Pore pressure at prod casing shoe = 8.33 ppg
Gas gradient = 0.115 psi/ft

Minimum Safety Factors:
Burst = 1.000
Collapse = 1.125
Tension = 1.800

All casing shall be new or, if used, inspected and tested. Used casing shall meet or exceed API standards for new casing.

All casing strings shall have a minimum of 1 (one) centralizer per joint on the bottom 3 joints.

CONFIDENTIAL

RECEIVED: March 06, 2012

Cementing Design:

Job	Fill	Description	Excess	Sacks	Weight (ppg)	Yield (ft^3/sk)
Surface casing	1100' - surface	Class V 2% chlorides	100%	450	15.8	1.15
Prod Lead 2	4500' to Surface	Hifill Class V 3% chlorides	45% in open-hole 0% in Cased hole	300	10.5	3.66
Prod casing Lead	6500' to 4500'	Hifill Class V 3% chlorides	25%	150	11	2.95
Prod casing Tail	TD to 6500'	Class G 10% chlorides	15%	450	13	1.65

*Actual volume pumped will have excess over gauge hole or caliper log if available
- Compressive strength of tail cement: 500 psi @ 7 hours
Waiting On Cement: A minimum of four (4) hours shall elapse prior to attempting any pressure testing of the BOP equipment which would subject the surface casing cement to pressure, and a minimum of six (6) hours shall elapse before drilling out of the wiper plug, cement, or shoe. WOC time shall be recorded in the Driller's Log. Compressive strength shall be a minimum of 500 psi prior to drilling out.

The DOGM Roosevelt Field Office shall be notified, with sufficient lead time, in order to have a DOGM representative on location while running all casing strings and cementing.

The 8-5/8" surface casing shall in all cases be cemented back to surface. In the event that during the primary surface cementing operation the cement does not circulate to surface, or if the cement level should fall back more than 8 feet from surface, then a remedial surface cementing operation shall be performed to insure adequate isolation and stabilization of the surface casing.

The production casing cementing program shall be conducted as approved to protect and/or isolate all usable water zones, potentially productive zones, lost circulation zones, abnormally pressured zones, and any prospectively valuable deposits of minerals.

As a minimum, usable water zones shall be isolated and/or protected by having a cement top for the production casing at least 200 feet above the base of the usable water. If gilsonite is encountered while drilling, it shall be isolated and/or protected via the cementing program.

Top plugs shall be used to reduce contamination of cement by displacement fluid. A Tuned spacer will be used to prevent contamination of the lead cement by the drilling mud.

All casing strings below the conductor shall be pressure tested to 0.22 psi per foot of casing string length or to 1500 psi, whichever is greater, but not to exceed 70% of the minimum internal yield. If pressure declines more than 10% in 30 minutes, corrective action shall be taken.

A Form 9, "Sundry Notices and Reports on Wells" shall be filed with DOGM within 30 days after the work is completed. This report must include the following information:

CONFIDENTIAL

RECEIVED: March 06, 2012

Setting of each string of casing showing the size, grade, weight of casing set, depth, amounts and type of cement used, whether cement circulated of the top of the cement behind the casing, depth of the cementing tools used, casing method and results, and the date of the work done. Spud date will be shown on the first reports submitted.

5. Drilling Fluids Program

The Conductor section (from 0' to 40') will be drilled by Auger and final depth determined by when the black shale is encountered with a minimum depth of 40'.

The surface interval will then be drilled to ±1100' with air/mist system. The air rig is equipped with a 6 ½" blooie line that is straight run to the reserve pit. A variance is in request for this operation. The request can be found in section 12 of this plan.

From ±1100' to TD, a brine water system will be utilized. Clay inhibition and hole stability will be achieved with a polymer (DAP) additive; the reserve pit will be lined to address this additive. This brine water system will typically contain Total Dissolved Solids (TDS) of less than 3000 PPM. Anticipated mud weight is 9.5 lbs/gal. If it is necessary to control formation fluids or pressure, the system will be weighted with the addition of brine, and if pressure conditions warrant, barite and/or calcium carbonate will be used as a weighting agent. There will be enough weighting agent on location to increase the entire system to 11.0 ppg MW.

No chromate additives will be used in the mud system on Federal and/or Indian lands without prior DOGM approval to ensure adequate protection of fresh water aquifers.

No chemicals subject to reporting under SARA Title III in an amount equal to or greater than 10,000 pounds will be used, produced, stored, transported, or disposed of annually in association with the drilling, testing, or completing of this well. Furthermore, no extremely hazardous substances, as defined in 40 CFR 355, in threshold planning quantities, will be used, produced, stored, transported, or disposed of in association with the drilling, testing, or completing of this well.

Hazardous substances specifically listed by the EPA as a hazardous waste or demonstrating characteristics of a hazardous waste will not be used in drilling, testing, or completion operations.

Ute Energy will visually monitor pit levels and flow from the well during drilling operations.

6. Minimum Specifications for Pressure Control

A 3,000 psi BOP system or better will be used on this well. All equipment will be installed and tested per Onshore Order No. 2.

The configuration is as follows:

- Float in drillstring
- Inside BOP or safety valve
- Safety valve with same pipe threading
- Rotating Head below rotary table
- Fillup line
- 11" Annular Preventer – rated to 3,000 psi minimum
- 11" bore, 4-1/2" pipe ram – rated to 3,000 psi minimum
- 11" bore, Blind Ram – rated to 3,000 psi minimum
- 11" bore Drilling Spool with 2 side outlets (Choke side at 3" minimum & Kill side at 2" minimum)

CONFIDENTIAL

RECEIVED: March 06, 2012

- 2 Kill line valves at 2" minimum – one with a check valve
- Kill line at 2" minimum
- 2 Choke line valves at 3" minimum
- Choke line at 3" minimum
- 2 adjustable chokes on manifold
- Pressure gauge on choke manifold

7. BOPE Test Criteria

A Function Test of the Ram BOP equipment shall be made every trip and annular preventer every week. All required BOP tests and/or drills shall be recorded in the Driller's Report.

Chart recorders will be used for all pressure tests. Test charts, with individual test results identified, shall be maintained on location while drilling and shall be made available to DOGM representatives upon request.

At a minimum, the Annular preventer will be tested to 50% of its rating for ten minutes. All other equipment (Rams, valves, manifold) will be tested at 3,000 psi for 10 minutes with a test plug. If we were to change rams for any reason post drillout we shall test the rams to 70% of surface casing internal yield.

At a minimum, the above pressure tests will be performed when such conditions exist:

- BOP's are initially installed
- Whenever a seal subject to pressure test is broken
- Following repairs to the BOPs
- Every 30 days

CONFIDENTIAL

8. Accumulator

The Accumulator will have sufficient capacity to open the hydraulically-controlled choke line valve (HCR), close both rams and annular preventer as well maintain 200 psi above nitrogen precharge of the accumulator without use of accumulator pumps. The fluid reservoir volume will be double the usable volume of the accumulator system. The fluid level will be maintained per manufacturer's specifications.

The BOP system will have 2 independent power sources to close both rams and annular preventer, while opening HCR. Nitrogen bottles will be 1 source and electric and/or air powered pumps will be the other.

The accumulator precharge will be conducted every 6 months and maintained to be within the specifications of Onshore Order No. 2

A manual locking device or automatic locking device will be installed on both ram preventers and annular preventer.

Remote controls will be readily accessible to the driller and be capable of closing all preventers. Main controls will be available to allow full functioning of all preventers and HCR.

9. Testing, Logging and Coring Programs

The logging program will consist of a Gamma Ray log from TD to base of surface casing @ +/- 1100'. A cement bond log will be run from PBTD to Top of cement. No drill stem testing or coring is planned for this well.

RECEIVED: March 06, 2012

10. Anticipated Abnormal Pressures or Temperature

No abnormal temperatures or pressures are anticipated. No hydrogen sulfide has been encountered or is known to exist from previous wells drilled to similar depths in this area.

Maximum anticipated bottomhole pressure will be approximately equal to total depth in feet multiplied by a 0.52 psi/ft gradient, and a maximum anticipated surface pressure will be approximately equal to the bottomhole pressure calculated minus the pressure of a partially evacuated hole calculated at a 0.22 psi/foot gradient.

11. Anticipated Starting Date and Duration of Operations

It is anticipated that drilling operations will commence in September, 2012, and take approximately ten (10) days from spud to rig release and two weeks for completions.

12. Variances Requested from Onshore Order No. 2

1. A diverter is utilized for surface air drilling, rather than a lubricated rotating head.
2. The blooie line is 45 ft from the wellbore rather than 100' and is not anchored down.
3. The blooie line is not equipped with an automatic igniter or continuous pilot light.
4. The compressor is located on the rig itself and not 100 ft from the wellbore.
5. The requirement for an Formation Integrity Test (FIT) or a Leak Off Test (LOT)

CONFIDENTIAL

RECEIVED: March 06, 2012

API Well Number: 43047524240000

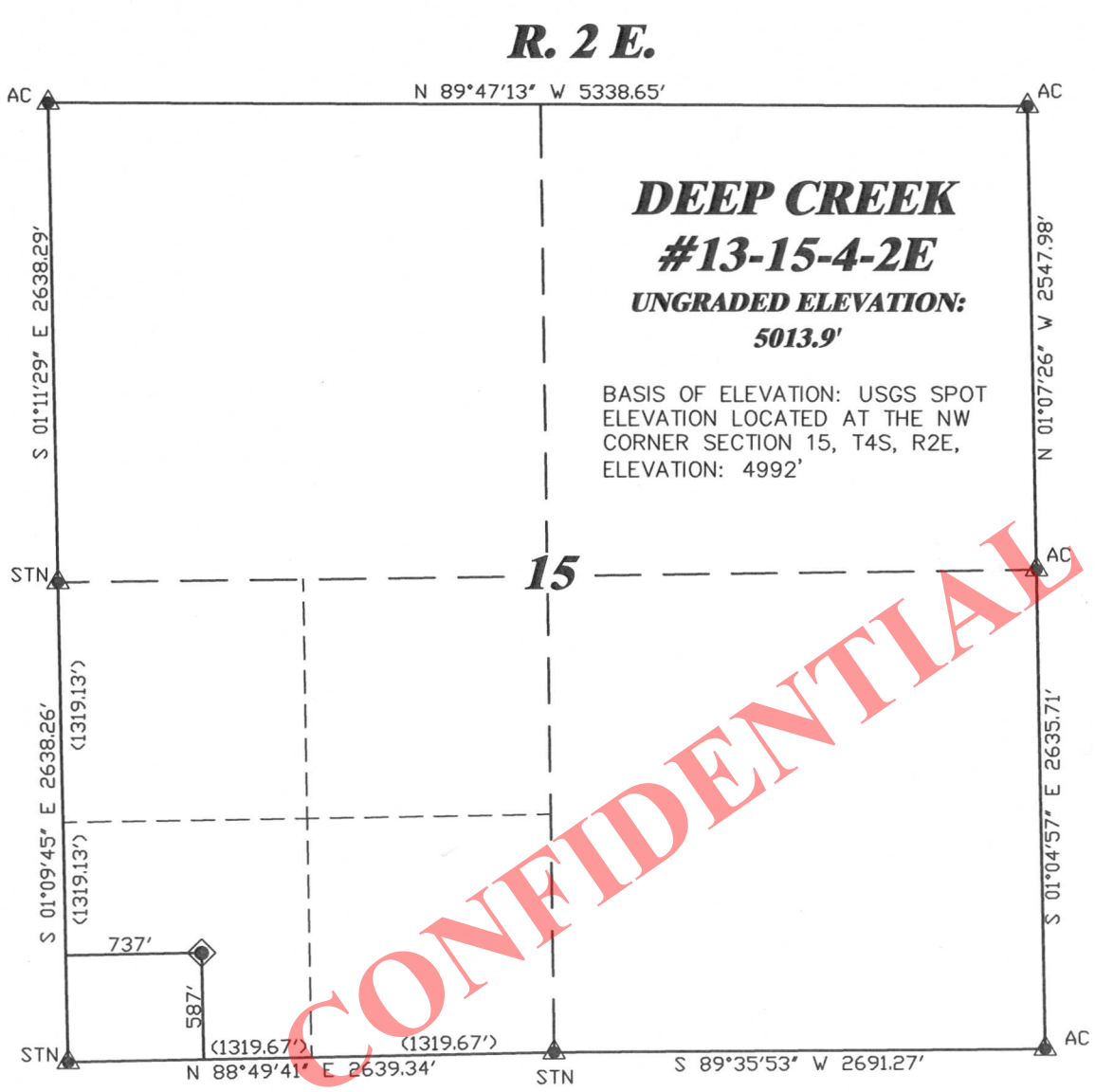

SCALE 1" = 1000'

T. 4 S.

LATITUDE (NAD 83)
NORTH 40.131030 DEG.
LONGITUDE (NAD 83)
WEST 109.760942 DEG.

LATITUDE (NAD 27)
NORTH 40.131067 DEG.
LONGITUDE (NAD 27)
WEST 109.760245 DEG.

NORTHING
659517.21
EASTING
2486421.32

DATUM
SPCS UTC (NAD 27)

SURVEYOR'S STATEMENT

I, BRIAN L. FORBES, OF ROCK SPRINGS, WYOMING, HEREBY STATE: THIS MAP WAS MADE FROM NOTES TAKEN DURING AN ACTUAL FIELD SURVEY DONE UNDER MY DIRECT SUPERVISION ON NOVEMBER 14th, 2011 AND THAT THIS PLAT CORRECTLY SHOWS THE LOCATION OF DEEP CREEK 13-15-4-2E AS STAKED ON THE GROUND.

REGISTERED LAND SURVEYOR No. 184587 BRIAN L. FORBES STATE OF UTAH

UTAH PLS No. 184587-2201

12/2/11

LEGEND

- ◆ WELL LOCATION
- □ BOTTOM HOLE LOC. (APPROX)
- ● FOUND MONUMENT
- ▲ PREVIOUSLY FOUND MONUMENT
- ○ CALCULATED CORNER

DRG RIFFIN & ASSOCIATES, INC.
(307) 362-5028
1414 ELK ST., ROCK SPRINGS, WY 82901

PLAT OF DRILLING LOCATION FOR UTE ENERGY

DRAWN: 12/2/11 - NDP	SCALE: 1" = 1000'
REVISED: NA	DRG JOB No. 18920
	EXHIBIT 1

587' F/SL & 737' F/WL, SWSW, SECTION 15, T. 4 S., R. 2 E., U.S.M
UINTAH COUNTY, UTAH

API Well Number: 43047524240000

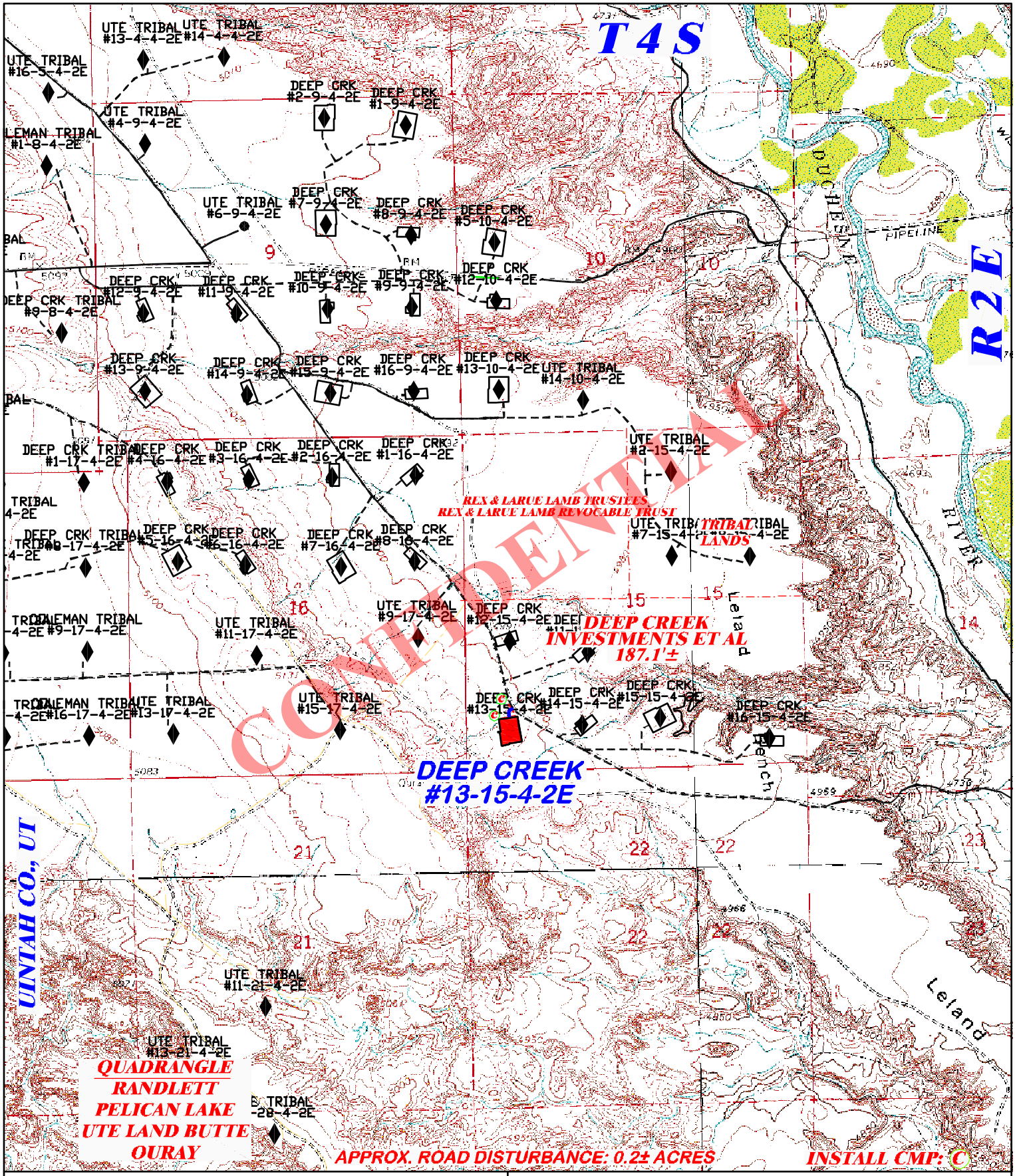

DRG RIFFIN & ASSOCIATES, INC.
(307) 362-5028
1414 ELK ST., ROCK SPRINGS, WY 82901

PROPOSED ROAD FOR
UTE ENERGY
DEEP CREEK 13-15-4-2E
SECTION 15, T4S, R2E

DRAWN: 12/2/11 - NDP	SCALE: 1" = 2000'	
REVISED: 2/14/12 - NDP	DRG JOB No. 18920	TOTAL PROPOSED LENGTH: 187.1'±
MISC. CHANGES	EXHIBIT 4	PROPOSED ROAD - - - - - - - EXISTING ROAD ———

RECEIVED: March 06, 2012

API Well Number: 43047524240000

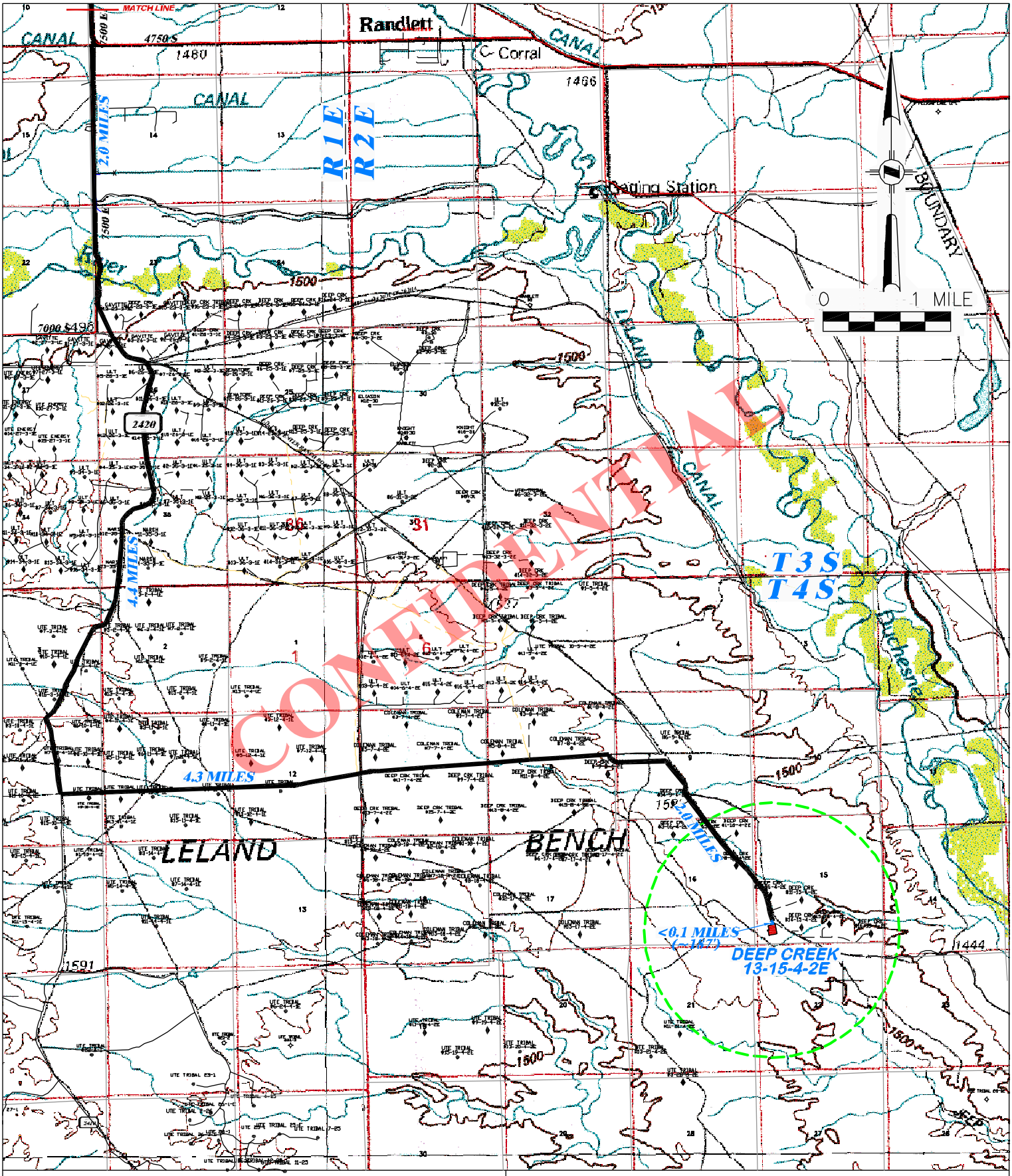

DRIFFIN & ASSOCIATES, INC.
(307) 362-5028
1414 ELK ST., ROCK SPRINGS, WY 82901

DRAWN: 12/2/11 - NDP.	SCALE: 1" = MILE
REVISED: 2/14/12 - NDP	DRG JOB No. 18920
MISC. CHANGES	EXHIBIT 5 - SHEET 1 OF 2

PROPOSED ACCESS FOR
UTE ENERGY
DEEP CREEK 13-15-4-2E
SECTION 15, T4S, R2E

PROPOSED ROAD — — — — EXISTING ROAD ————

RECEIVED: March 06, 2012

API Well Number: 43047524240000

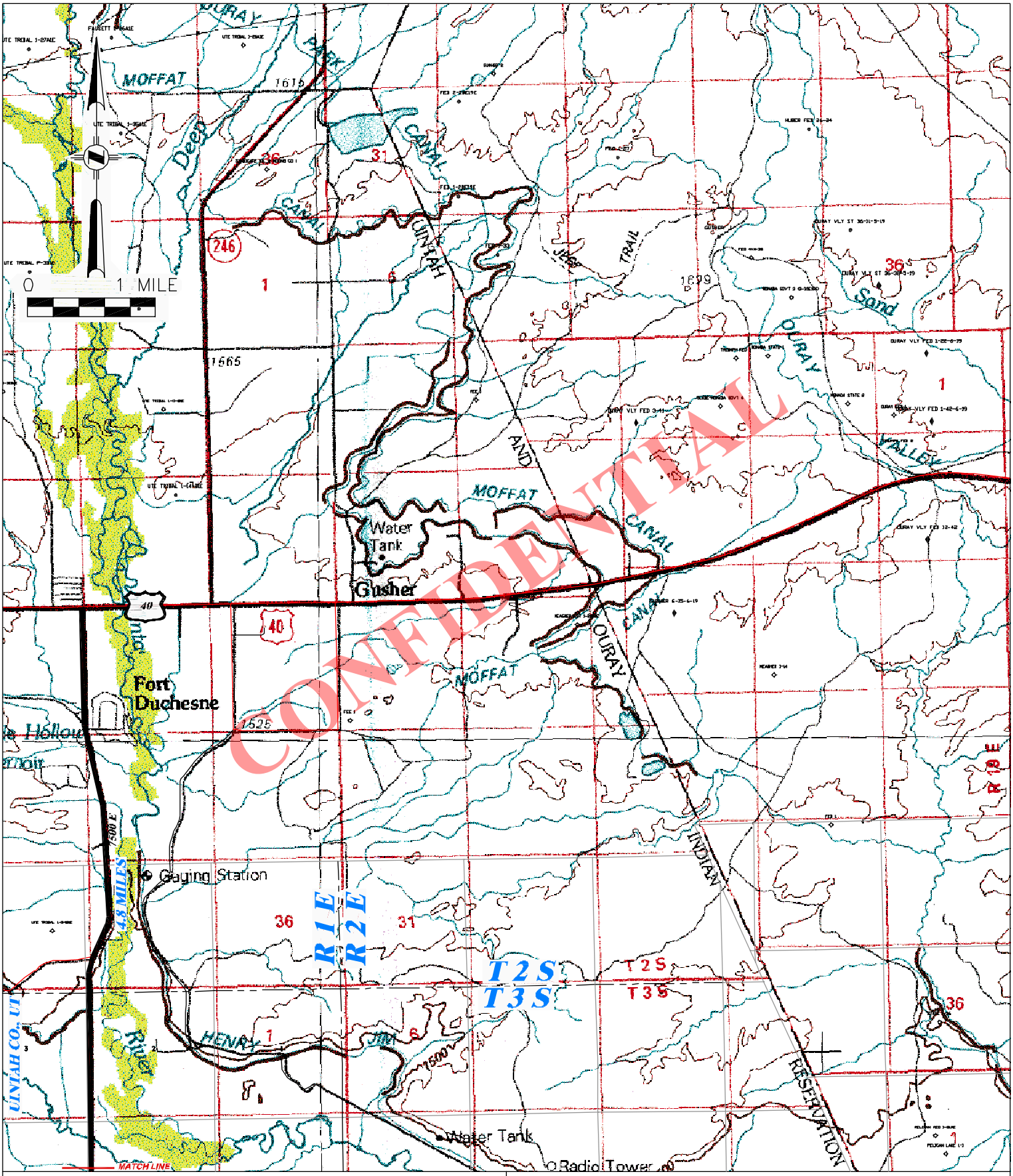

DRIFFIN & ASSOCIATES, INC.
(307) 362-5028
1414 ELK ST., ROCK SPRINGS, WY 82901

DRAWN: 12/2/11 - NDP.	SCALE: 1" = MILE
REVISED: 2/14/12 - NDP	DRG JOB No. 18920
MISC. CHANGES	EXHIBIT 5 - SHEET 2 OF 2

PROPOSED ACCESS FOR
UTE ENERGY
DEEP CREEK 13-15-4-2E
SECTION 15, T4S, R2E

PROPOSED ROAD — — — — EXISTING ROAD ————

RECEIVED: March 06, 2012

API Well Number: 43047524240000

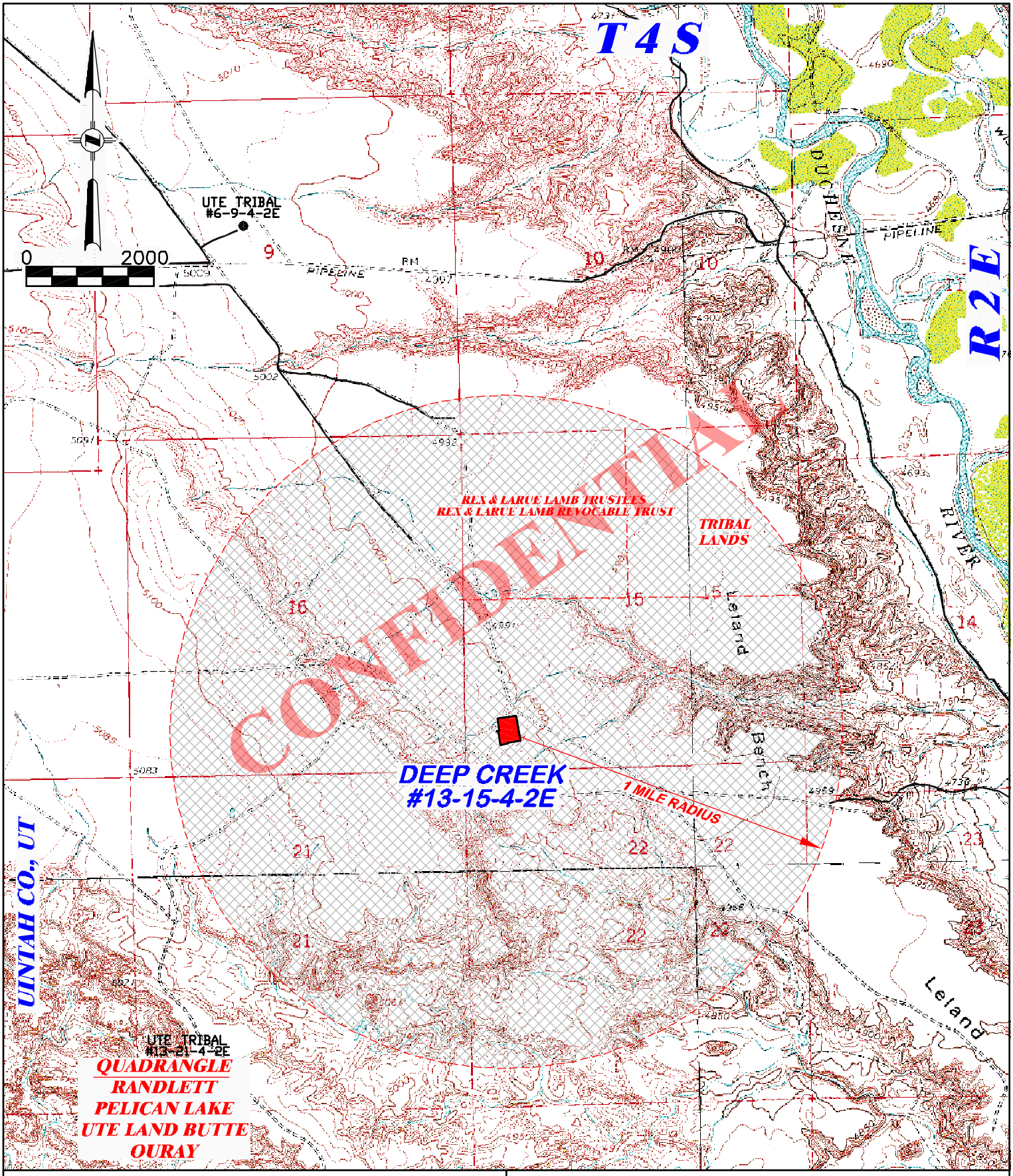

DRG RIFFIN & ASSOCIATES, INC.
(307) 362-5028
1414 ELK ST., ROCK SPRINGS, WY 82901

DRAWN: 12/2/11 - NDP	SCALE: 1" = 2000'
REVISED: 2/14/12 - NDP	DRG JOB No. 18920
MISC. CHANGES	EXHIBIT 7

ONE MILE RADIUS MAP FOR
UTE ENERGY
DEEP CREEK 13-15-4-2E
SECTION 15, T4S, R2E

PROPOSED ROAD - - - - - - - EXISTING ROAD ———

RECEIVED: March 06, 2012

API Well Number: 43047524240000

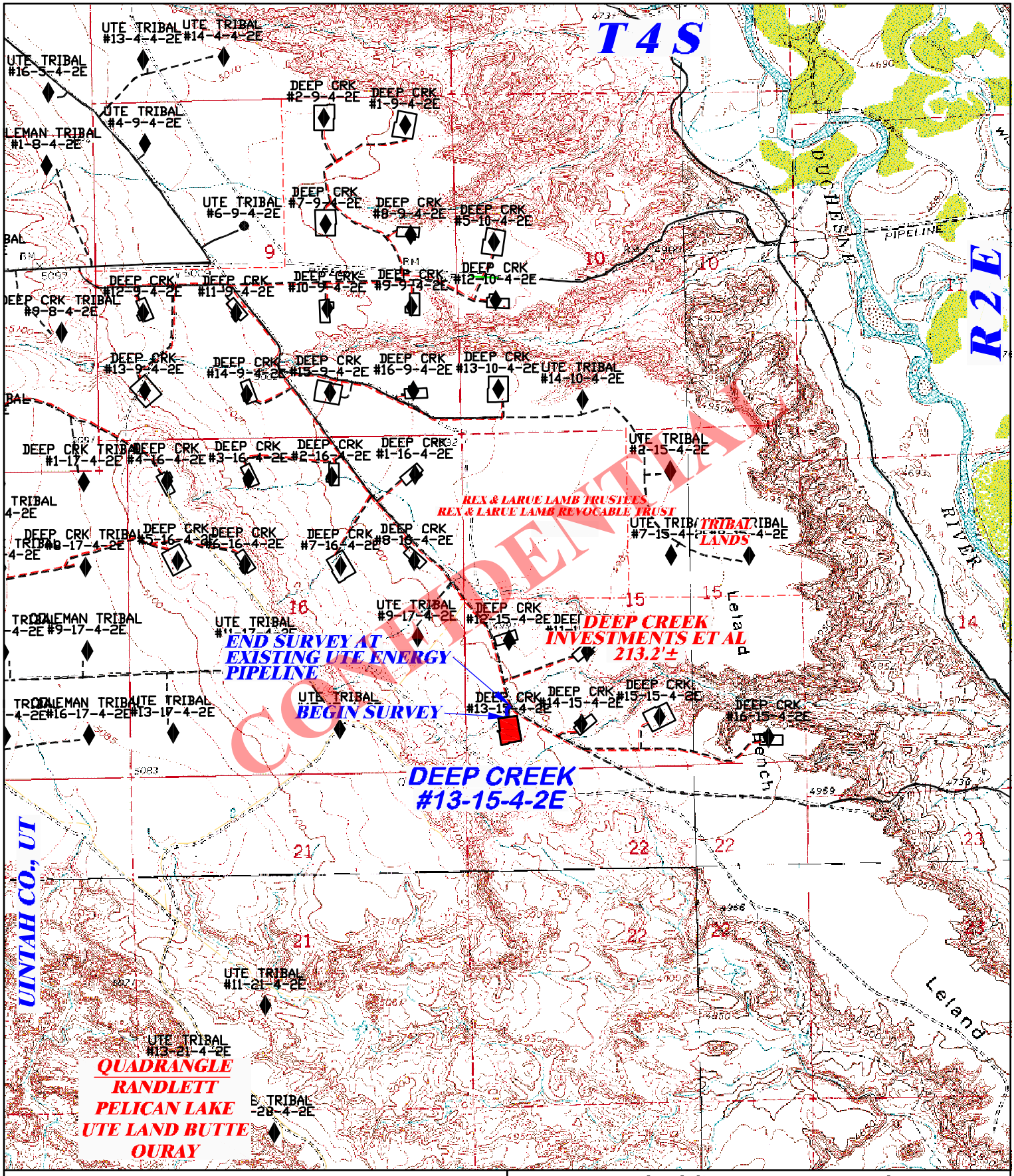

DRG RIFFIN & ASSOCIATES, INC. (307) 362-5028 1414 ELK ST., ROCK SPRINGS, WY 82901		PROPOSED PIPELINE FOR UTE ENERGY DEEP CREEK 13-15-4-2E SECTION 15, T4S, R2E
DRAWN: 12/2/11 - NDP	SCALE: 1" = 2000'	
REVISED: 2/14/12 - NDP	DRG JOB No. 18920	TOTAL PROPOSED LENGTH: 213.2'±
MISC. CHANGES	EXHIBIT 4	PROPOSED PIPELINE - - - - - - EXISTING ROAD ———

RECEIVED: March 06, 2012

API Well Number: 43047524240000

Entry 2011004320
Book 1239 Page 57

MEMORANDUM of SURFACE USE AGREEMENT and GRANT OF EASEMENTS

David Eckelberger is Landman for Ute Energy LLC and Ute Energy Upstream Holdings LLC, authorized to do business in Utah (hereinafter referred to as "Ute Energy"). Ute Energy owns, operates and manages oil and gas interests In Uintah and Duchesne Counties, Utah.

WHEREAS, that certain Surface Use Agreement and Grant of Easements ("Agreement") dated effective June 2nd, 2011 has been entered into by and between Deep Creek Investments, whose address is c/o Lee M. Smith, General Partner, 2400 Sunnyside, Salt Lake City, Utah 84108 ("Owner") and Ute Energy, whose address is 1875 Lawrence Street, Suite 200, Denver, CO 80202 ("Operator").

WHEREAS, Owner owns the surface estate of the real property in Uintah County, Utah (the "Property"), legally described as:

Entry 2011004320
Book 1239 Page 57
14-JUN-11 $14.00
09:00
RANDY SIMMONS
RECORDER, UINTAH COUNTY, UTAH
UTE ENERGY
PO BOX 789 FT DUCHESNE, UT 84026
Rec By: DEBRA ROOKS , DEPUTY

Township 4 South, Range 2 East, USM
Section 9: S/2, NE/4
Section 10: W/2W/2
Section 15: S/2
Section 16: N/2
Section 22: All

CONFIDENTIAL

WHEREAS, for an agreed upon monetary consideration, Operator may construct the necessary well site pads for drilling, completion, re-completion, reworking, re-entry, production, maintenance and operation of wells ("Well Pads") on the Property. Ute Energy, its agents, employees, assigns, contractors and subcontractors, may enter upon and use the Well Pads for the purposes of drilling, completing, producing, maintaining, and operating Wells to produce oil, gas and associated hydrocarbons produced from the Property, including the construction and use of frac pits, tank batteries, water disposal pits, production equipment, compressor sites and other facilities used to produce and market the oil, gas and associated hydrocarbons.

WHEREAS, Operator has the right to a non-exclusive access easement ("Road Easement") on the Property for ingress and egress by Operator and its employees, contractors, sub-contractors, agents, and business invitees as needed to conduct oil and gas operations.

WHEREAS, Operator, its employees, contractors, sub-contractors, agents and business invitees has the right to a non-exclusive pipeline easement to construct, maintain, inspect, operate and repair a pipeline or pipelines, pigging facilities and related appurtenances for the transportation of oil, gas, petroleum products, water and any other substances recovered during oil and gas production.

WHEREAS, this Agreement shall run with the Property and be binding upon and inure to the benefit of the parties and their respective heirs, successors and assigns as stated in this Agreement.

THERFORE, Operator is granted access to the surface estate and the Agreement constitutes a valid and binding surface use agreement as required under Utah Admin. Code Rule R649-3-34(7).

This Memorandum is executed this 14th day of June, 2011

David Eckelberger
Landman

STATE OF COLORADO)
} ss
COUNTY OF DENVER)

The foregoing instrument was acknowledged before me by David Eckelberger, Landman for Ute Energy LLC and Ute Energy Upstream Holdings LLC this 14th day of June, 2011.

Notary Public

Notary Seal:

My Commission expires:
September 15, 2014
Date

KARI QUARLES
NOTARY PUBLIC, STATE OF COLORADO
My Comm. Expires September 15, 2014

Date:
Company: UTE Energy
Contractor: Propetro
Location: Randlett Field

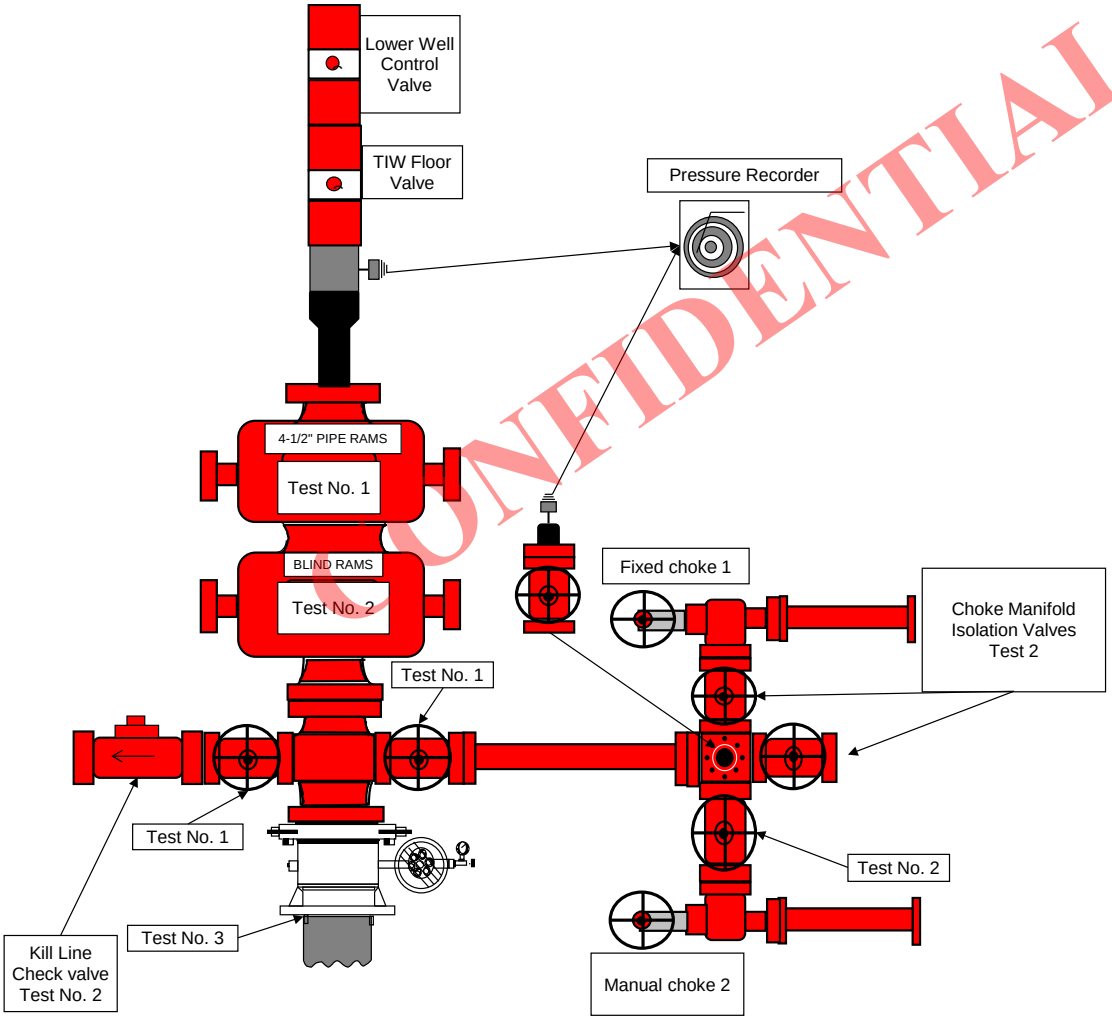

CONFIDENTIAL

RECEIVED: March 06, 2012

11" 5000#

Bop configuration

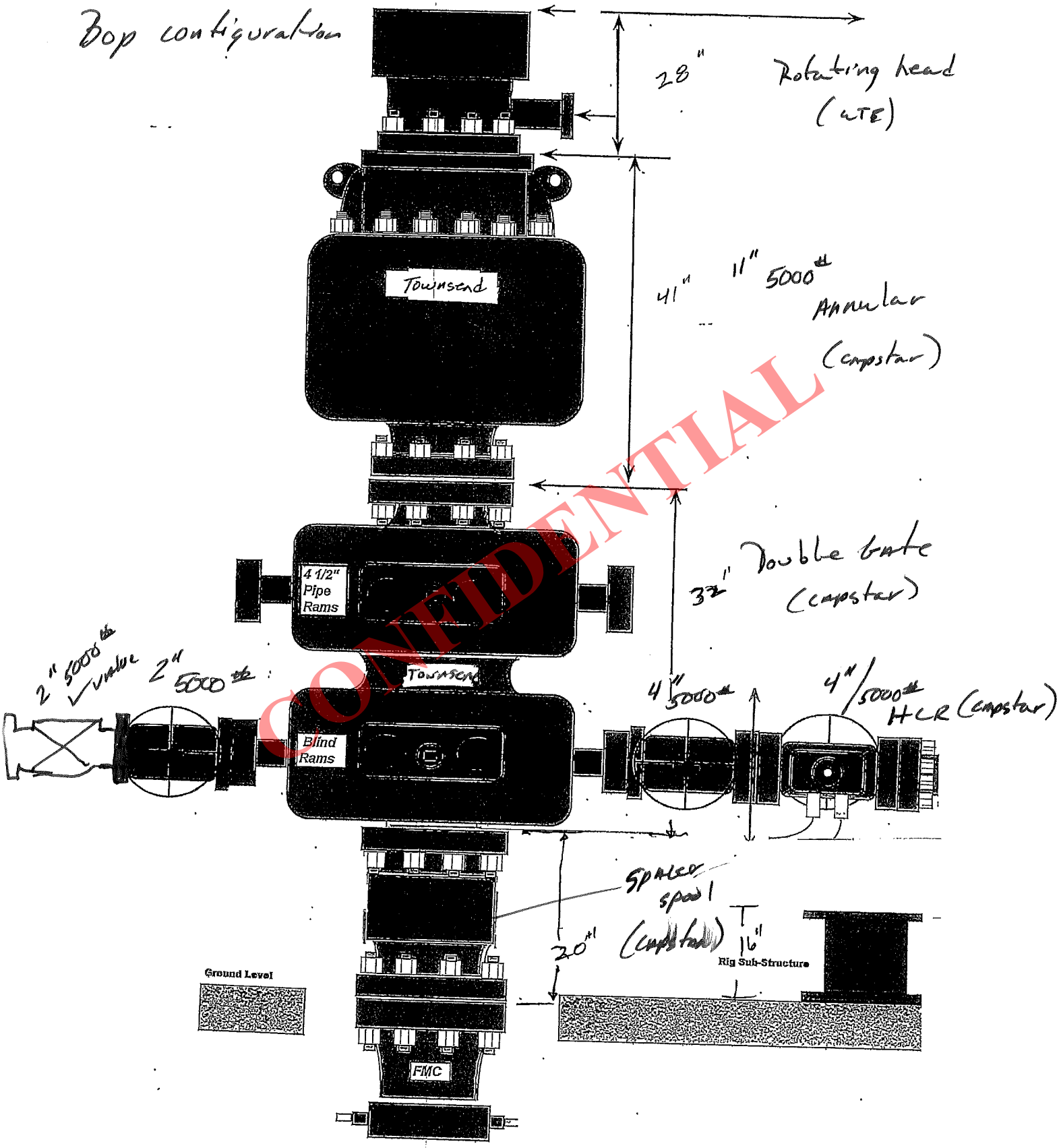

CONFIDENTIAL

Capstar

CHOKE MANIFOLD CONFIGURATION W/ 5,000 PSI WP VALVES

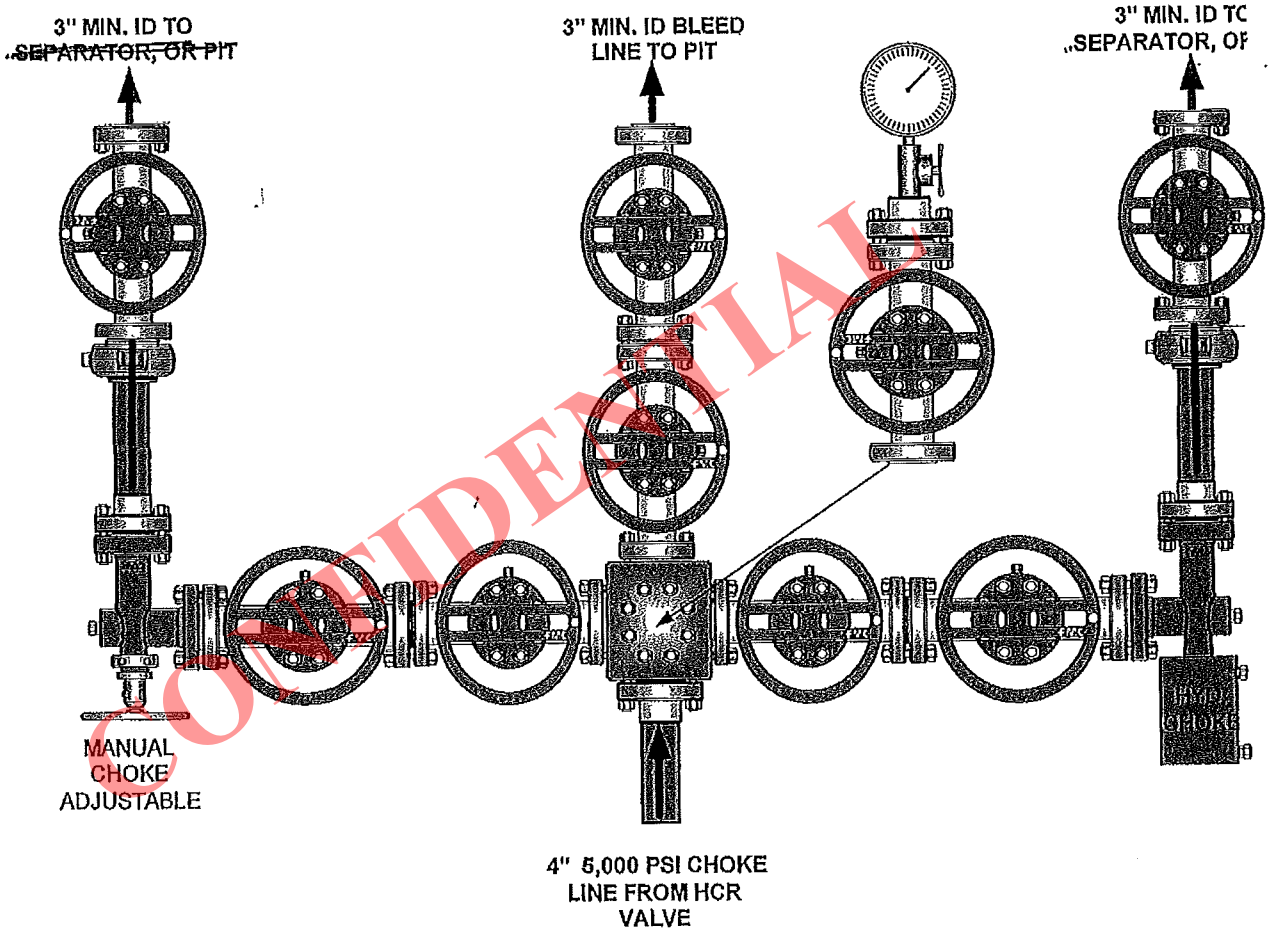

CONFIDENTIAL

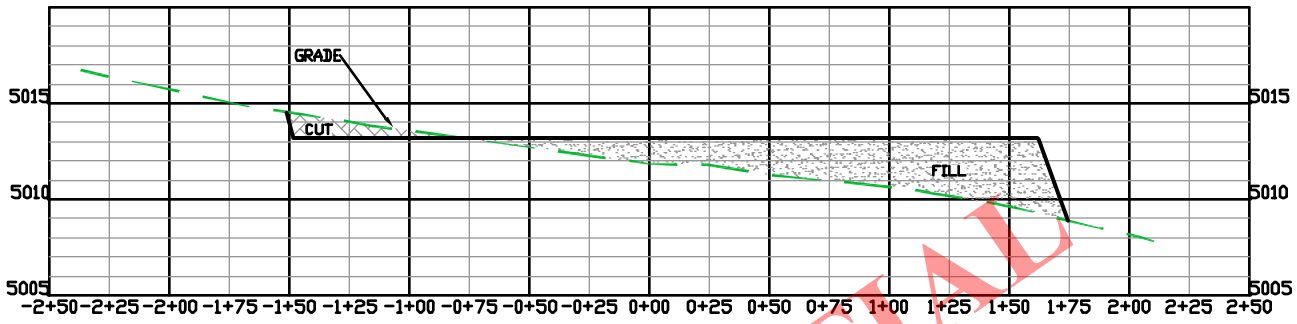

STA 4+00

CONFIDENTIAL

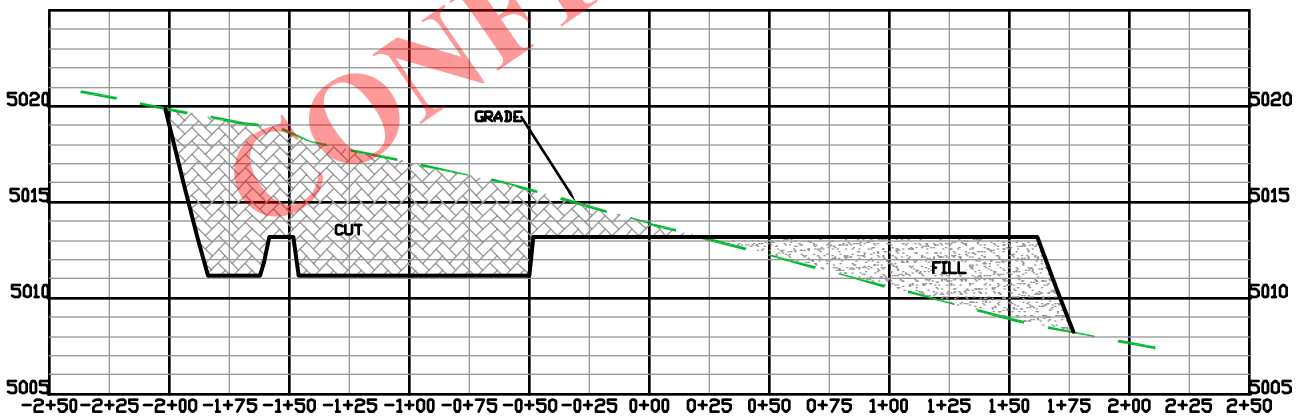

STA 2+20

DRIFFIN & ASSOCIATES, INC.
(307) 362-5028
1414 ELK ST., ROCK SPRINGS, WY 82901

DRAWN: 12/2/11 - NDP	HORZ. 1" = 80' VERT. 1" = 10'
REVISED: 2/14/13 - NDP	DRG JOB No. 18920
CHANGED PAD SIZE	EXHIBIT 3 - SHEET 1 OF 2

UTE ENERGY
DEEP CREEK 13-15-4-2E
SECTION 15, T4S, R2E

UNGRADED ELEVATION: 5013.9'
FINISHED ELEVATION: 5013.2'

RECEIVED: March 07, 2012

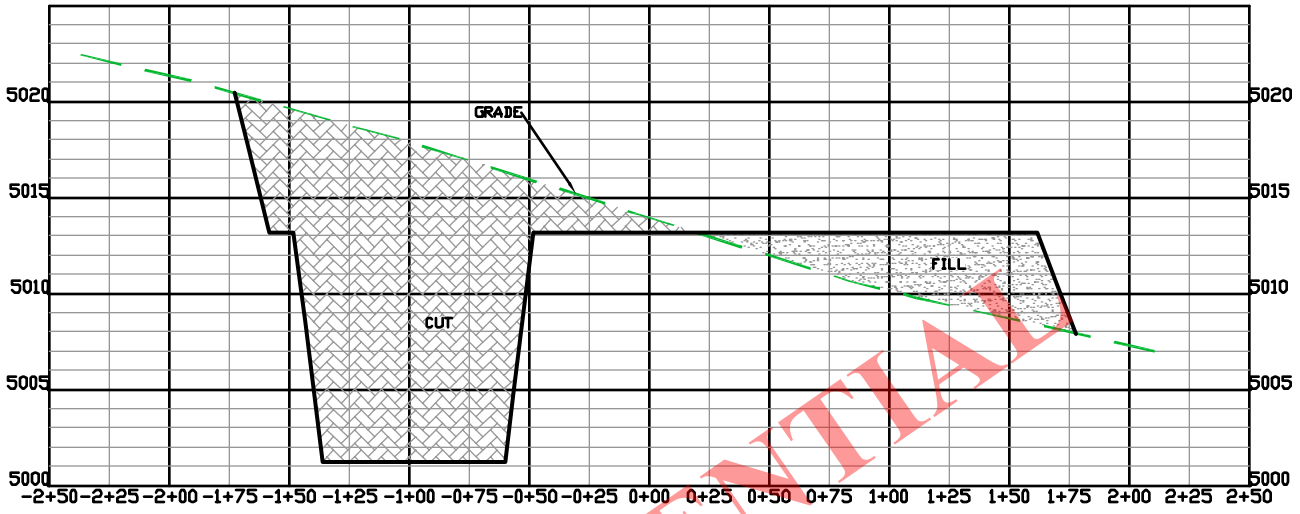

STA 1+00

CONFIDENTIAL

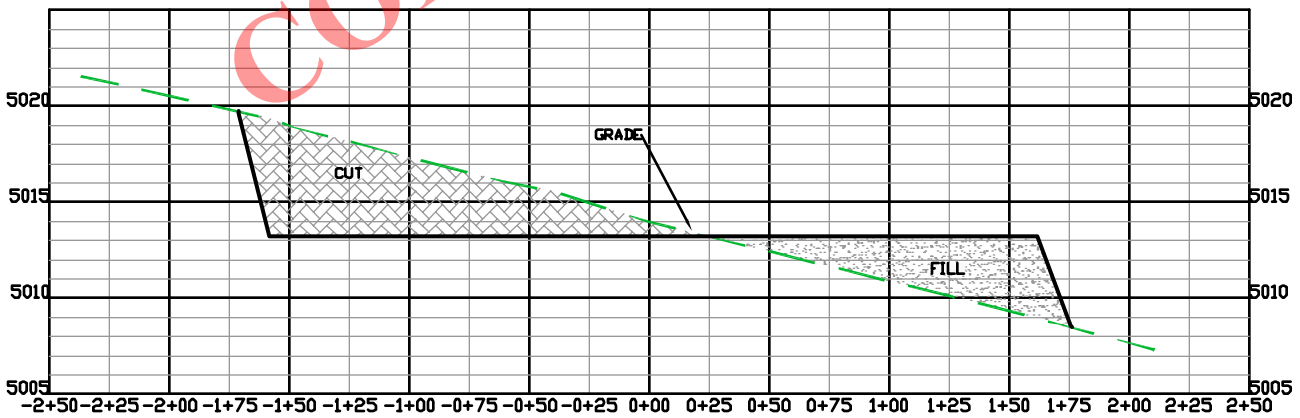

STA 0+00

DRIFFIN & ASSOCIATES, INC.
(307) 362-5028
1414 ELK ST., ROCK SPRINGS, WY 82901

DRAWN: 12/2/11 - NDP	HORZ. 1" = 80' VERT. 1" = 10'
REVISED: 2/14/13 - NDP	DRG JOB No. 18920
CHANGED PAD SIZE	EXHIBIT 3 - SHEET 2 OF 2

UTE ENERGY
DEEP CREEK 13-15-4-2E
SECTION 15, T4S, R2E

UNGRADED ELEVATION: 5013.9'
FINISHED ELEVATION: 5013.2'

RECEIVED: March 07, 2012

API Well Number: 43047524240000



API Number: 4304752424

Well Name: Deep Creek 13-15-4-2E

Township T0.4 . Range R0.2 . Section 15

Meridian: UBM

Operator: UTE ENERGY UPSTREAM HOLDINGS LLC

Map Prepared:
Map Produced by Diana Mason

Units
STATUS
ACTIVE
EXPLORATORY
GAS STORAGE
NF PP OIL
NF SECONDARY
PI OIL
PP GAS
PP GEOTHERML
PP OIL
SECONDARY
TERMINATED

Fields
STATUS
Unknown
ABANDONED
ACTIVE
COMBINED
INACTIVE
STORAGE
TERMINATED

Wells Query
Status
APD - Aproved Permit
DRL - Spuded (Drilling Commenced)
GIW - Gas Injection
GS - Gas Storage
LA - Location Abandoned
LOC - New Location
OPS - Operation Suspended
PA - Plugged Abandoned
PGW - Producing Gas Well
POW - Producing Oil Well
RET - Returned APD
SGW - Shut-in Gas Well
SOW - Shut-in Oil Well
TA - Temp. Abandoned
TW - Test Well
WDW - Water Disposal
WIW - Water Injection Well
WSW - Water Supply Well

N

1,750 875 0 1,750 Feet

1:18,345

RECEIVED: March 08, 2012

API Well Number: 43047524240000

BOPE REVIEW **UTE ENERGY UPSTREAM HOLDINGS LLC Deep Creek 13-15-4-2E 43047524240000**

Well Name	UTE ENERGY UPSTREAM HOLDINGS LLC Deep Creek 13-15-4-2E 43			
String	SURF	PROD		
Casing Size(")	8.625	5.500		
Setting Depth (TVD)	1100	8869		
Previous Shoe Setting Depth (TVD)	0	1100		
Max Mud Weight (ppg)	8.4	9.9		
BOPE Proposed (psi)	500	3000		
Casing Internal Yield (psi)	2950	7740		
Operators Max Anticipated Pressure (psi)	4611	10.0		

Calculations	**SURF String**	**8.625**	"
Max BHP (psi)	.052*Setting Depth*MW=	480	
			BOPE Adequate For Drilling And Setting Casing at Depth?
MASP (Gas) (psi)	Max BHP-(0.12*Setting Depth)=	348	YES
MASP (Gas/Mud) (psi)	Max BHP-(0.22*Setting Depth)=	238	YES OK
			***Can Full Expected Pressure Be Held At Previous Shoe?**
Pressure At Previous Shoe	Max BHP-.22*(Setting Depth - Previous Shoe Depth)=	238	NO OK
Required Casing/BOPE Test Pressure=		1100	psi
***Max Pressure Allowed @ Previous Casing Shoe=**		0	psi *Assumes 1psi/ft frac gradient

Calculations	**PROD String**	**5.500**	"
Max BHP (psi)	.052*Setting Depth*MW=	4566	
			BOPE Adequate For Drilling And Setting Casing at Depth?
MASP (Gas) (psi)	Max BHP-(0.12*Setting Depth)=	3502	NO
MASP (Gas/Mud) (psi)	Max BHP-(0.22*Setting Depth)=	2615	YES OK
			***Can Full Expected Pressure Be Held At Previous Shoe?**
Pressure At Previous Shoe	Max BHP-.22*(Setting Depth - Previous Shoe Depth)=	2857	NO Reasonable
Required Casing/BOPE Test Pressure=		3000	psi
***Max Pressure Allowed @ Previous Casing Shoe=**		1100	psi *Assumes 1psi/ft frac gradient

Calculations	**String**		"
Max BHP (psi)	.052*Setting Depth*MW=		
			BOPE Adequate For Drilling And Setting Casing at Depth?
MASP (Gas) (psi)	Max BHP-(0.12*Setting Depth)=		NO
MASP (Gas/Mud) (psi)	Max BHP-(0.22*Setting Depth)=		NO
			***Can Full Expected Pressure Be Held At Previous Shoe?**
Pressure At Previous Shoe	Max BHP-.22*(Setting Depth - Previous Shoe Depth)=		NO
Required Casing/BOPE Test Pressure=			psi
***Max Pressure Allowed @ Previous Casing Shoe=**			psi *Assumes 1psi/ft frac gradient

Calculations	**String**		"
Max BHP (psi)	.052*Setting Depth*MW=		
			BOPE Adequate For Drilling And Setting Casing at Depth?
MASP (Gas) (psi)	Max BHP-(0.12*Setting Depth)=		NO
MASP (Gas/Mud) (psi)	Max BHP-(0.22*Setting Depth)=		NO
			***Can Full Expected Pressure Be Held At Previous Shoe?**
Pressure At Previous Shoe	Max BHP-.22*(Setting Depth - Previous Shoe Depth)=		NO
Required Casing/BOPE Test Pressure=			psi
***Max Pressure Allowed @ Previous Casing Shoe=**			psi *Assumes 1psi/ft frac gradient

CONFIDENTIAL

RECEIVED: June 07, 2012

API Well Number: 43047524240000

43047524240000 Deep Creek 13-15-4-2E

Casing Schematic

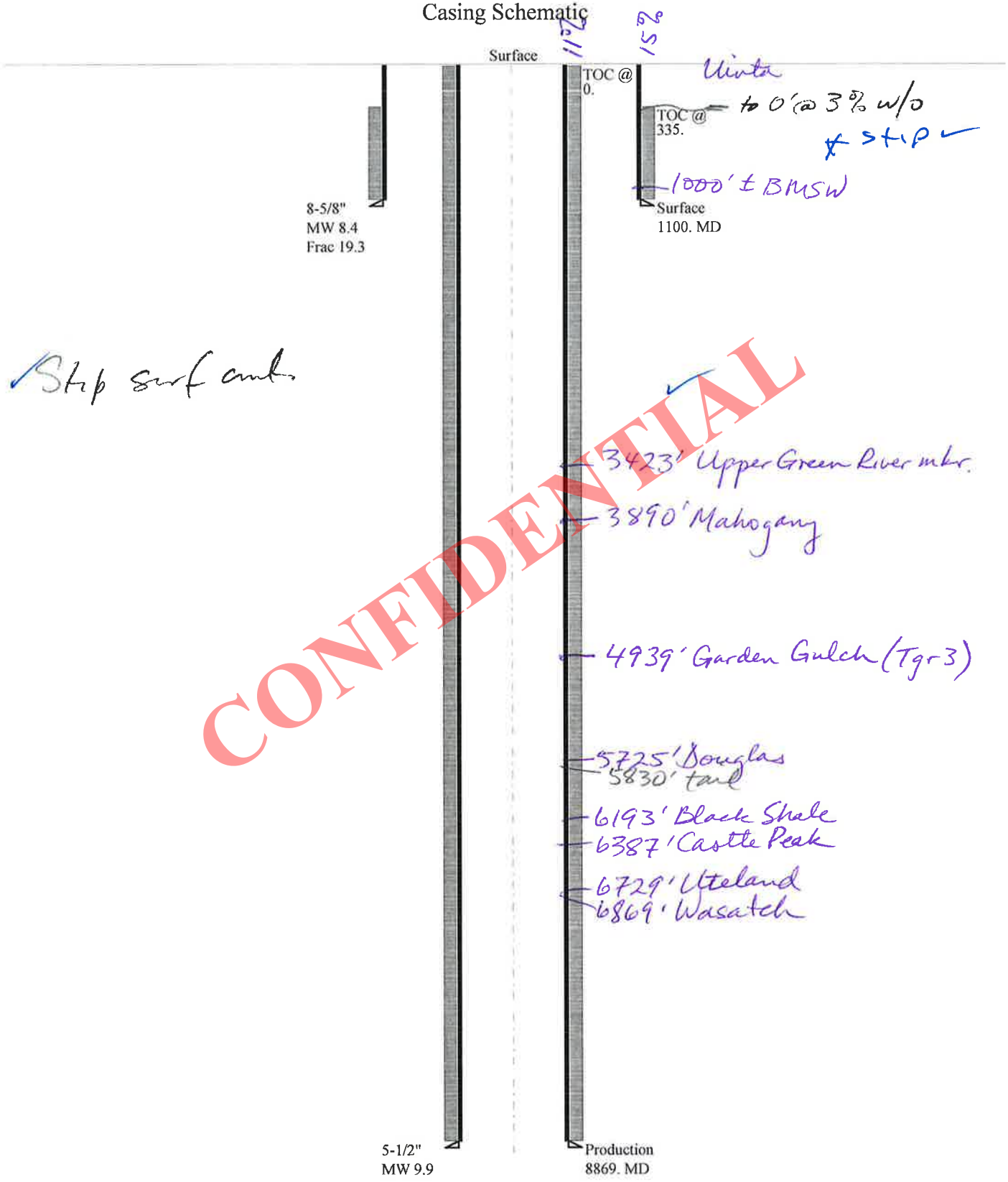

CONFIDENTIAL

API Well Number: 43047524240000

Well name:	**43047524240000 Deep Creek 13-15-4-2E**
Operator:	**UTE ENERGY UPSTREAM HOLDINGS LLC**
String type:	Surface
Project ID:	43-047-52424
Location:	UINTAH COUNTY

Design parameters:

Collapse

Mud weight: 8.400 ppg

Design is based on evacuated pipe.

Burst

Max anticipated surface pressure: 968 psi

Internal gradient: 0.120 psi/ft

Calculated BHP 1,100 psi

No backup mud specified.

Minimum design factors:

Collapse:

Design factor 1.125

Burst:

Design factor 1.00

Tension:

8 Round STC: 1.80 (J)

8 Round LTC: 1.70 (J)

Buttress: 1.60 (J)

Premium: 1.50 (J)

Body yield: 1.50 (B)

Tension is based on air weight.

Neutral point: 961 ft

Environment:

H2S considered? No

Surface temperature: 74 °F

Bottom hole temperature: 89 °F

Temperature gradient: 1.40 °F/100ft

Minimum section length: 100 ft

Cement top: 335 ft

Non-directional string.

Re subsequent strings:

Next setting depth: 8,869 ft

Next mud weight: 9.900 ppg

Next setting BHP: 4,561 psi

Fracture mud wt: 19.250 ppg

Fracture depth: 1,100 ft

Injection pressure: 1,100 psi

Run Seq	Segment Length (ft)	Size (in)	Nominal Weight (lbs/ft)	Grade	End Finish	True Vert Depth (ft)	Measured Depth (ft)	Drift Diameter (in)	Est. Cost ($)
1	1100	8.625	24.00	J-55	ST&C	1100	1100	7.972	5662

Run Seq	Collapse Load (psi)	Collapse Strength (psi)	Collapse Design Factor	Burst Load (psi)	Burst Strength (psi)	Burst Design Factor	Tension Load (kips)	Tension Strength (kips)	Tension Design Factor
1	480	1370	2.854	1100	2950	2.68	26.4	244	9.24 J

Prepared by: Helen Sadik-Macdonald
Div of Oil,Gas & Mining
Phone: 801 538-5357
FAX: 801-359-3940

Date: May 31,2012
Salt Lake City, Utah

Remarks:

Collapse is based on a vertical depth of 1100 ft, a mud weight of 8.4 ppg The casing is considered to be evacuated for collapse purposes.
Collapse strength is based on the Westcott, Dunlop & Kemler method of biaxial correction for tension.

Burst strength is not adjusted for tension.

Engineering responsibility for use of this design will be that of the purchaser.

CONFIDENTIAL

API Well Number: 43047524240000

Well name:	**43047524240000 Deep Creek 13-15-4-2E**
Operator:	**UTE ENERGY UPSTREAM HOLDINGS LLC**
String type:	Production
Project ID:	43-047-52424
Location:	UINTAH COUNTY

Design parameters:

Collapse

Mud weight: 9.900 ppg

Design is based on evacuated pipe.

Burst

Max anticipated surface pressure: 2,610 psi

Internal gradient: 0.220 psi/ft

Calculated BHP 4,561 psi

No backup mud specified.

Minimum design factors:

Collapse:

Design factor 1.125

Burst:

Design factor 1.00

Tension:

8 Round STC: 1.80 (J)

8 Round LTC: 1.80 (J)

Buttress: 1.60 (J)

Premium: 1.50 (J)

Body yield: 1.60 (B)

Tension is based on air weight.

Neutral point: 7,538 ft

Environment:

H2S considered? No

Surface temperature: 74 °F

Bottom hole temperature: 198 °F

Temperature gradient: 1.40 °F/100ft

Minimum section length: 1,000 ft

Cement top: Surface

Non-directional string.

CONFIDENTIAL

Run Seq	Segment Length (ft)	Size (in)	Nominal Weight (lbs/ft)	Grade	End Finish	True Vert Depth (ft)	Measured Depth (ft)	Drift Diameter (in)	Est. Cost ($)
1	8869	5.5	17.00	N-80	LT&C	8869	8869	4.767	49989

Run Seq	Collapse Load (psi)	Collapse Strength (psi)	Collapse Design Factor	Burst Load (psi)	Burst Strength (psi)	Burst Design Factor	Tension Load (kips)	Tension Strength (kips)	Tension Design Factor
1	4561	6290	1.379	4561	7740	1.70	150.8	348	2.31 J

Prepared by: Helen Sadik-Macdonald
Div of Oil,Gas & Mining
Phone: 801 538-5357
FAX: 801-359-3940

Date: May 31,2012
Salt Lake City, Utah

Remarks:

Collapse is based on a vertical depth of 8869 ft, a mud weight of 9.9 ppg The casing is considered to be evacuated for collapse purposes. Collapse strength is based on the Westcott, Dunlop & Kemler method of biaxial correction for tension.

Burst strength is not adjusted for tension.

Engineering responsibility for use of this design will be that of the purchaser.

ON-SITE PREDRILL EVALUATION
Utah Division of Oil, Gas and Mining

Operator UTE ENERGY UPSTREAM HOLDINGS LLC
Well Name Deep Creek 13-15-4-2E
API Number 43047524240000 **APD No** 5427 **Field/Unit** WILDCAT
Location: 1/4,1/4 SWSW **Sec** 15 **Tw** 4.0S **Rng** 2.0E 587 FSL 737 FWL
GPS Coord (UTM) 605564 4443036 **Surface Owner** Lee Smith

Participants

Ted Smith (DOGM), Lori Browne, Jenn Mendoza, Kelly Beverly, Troy Jacobson,and Justin Jepperson, (Ute Energy), Don Hamilton (Star Point Enterprises),Allen Smith(Deep Creek) 5 Dirt Contractors

Regional/Local Setting & Topography

The general area is on Leland Bench, which is located about 13 miles south of Fort Duchesne, Uintah County, Utah. Broad flats with low growing desert shrub type vegetation characterize the area. A few rolling hills and slopes leading to higher flats occur. The Uinta formation dominates the surface. Soils are dominated by deep sandy clay loams with erosion pavement common on slopes. No springs, seeps or flowing streams are known to occur in the area. The Duchesne River is approximately 2 miles to the east and is the nearest source of flowing water. All lands in the immediate area are privately owned. Solid blocks or scattered Ute Tribal lands surround the area.

Access to the proposed well site is by State of Utah or Uintah County roads and existing or proposed oilfield development roads. Distance from Randlett, Utah is approximately 12 miles. Approximately 187ft of new road will be constructed to reach this location. No culverts will be needed

The proposed pad for the Deep Creek 13-15-42E oil well is laid out in a north to south direction across a flat with a slight slope to the northeast. Maximum cut is 6.2ft at Location Corner 8 and maximum fill of 4.2 feet at Corner 6. No drainages intersect the locations that require diversions. The location is within the normal drilling window and appears to be a good site for constructing a pad, drilling and operating a well.

Deep Creek Investments own the surface. Allen Smith represented the Deep Creek Investments and had no problems with the site.

CONFIDENTIAL

Surface Use Plan

Current Surface Use
Grazing
Wildlfe Habitat

New Road Miles	Well Pad	Src Const Material	Surface Formation
0.03	**Width** 300 **Length** 400	Onsite	ALLU

Ancillary Facilities N

Waste Management Plan Adequate?

RECEIVED: June 11, 2012

API Well Number: 43047524240000

Environmental Parameters

Affected Floodplains and/or Wetlands N

Flora / Fauna

Overall vegetation at this site is fair. The vegetation on Leland Bench is a desert shrub/forb type. Similar species are common throughout the area. Principal species are shadscale, bud sage, winter fat, horsebrush, broom snakeweed, Indian ricegrass, needle and thread grass, curly mesquite grass, scarlet globe mallow, matt and Gardiner saltbrush, hordeum jabutum and annual mustards. A few occurrences of cheat grass, rabbit brush, buckwheat, Mormon tea and other species occur but are not common. Impacts from past and current grazing do not exist.

Because of the lack of water and cover the area is not rich in fauna. Species include antelope, coyotes and small mammals and rodents. Some shrub dependent birds may occur but were not observed. Historically, but not currently, sheep and wild horses grazed the area. Light winter cattle grazing currently exist.

Soil Type and Characteristics

Soils are a moderately deep sandy loam

Erosion Issues N

Sedimentation Issues N

Site Stability Issues N

Drainage Diverson Required? N

Berm Required? N

Erosion Sedimentation Control Required? N

Paleo Survey Run? N **Paleo Potental Observed?** N **Cultural Survey Run?** N **Cultural Resources?** N

Reserve Pit

Site-Specific Factors		Site Ranking
Distance to Groundwater (feet)	100 to 200	5
Distance to Surface Water (feet)	>1000	0
Dist. Nearest Municipal Well (ft)	>5280	0
Distance to Other Wells (feet)	>1320	0
Native Soil Type	Mod permeability	10
Fluid Type	Fresh Water	5
Drill Cuttings	Normal Rock	0
Annual Precipitation (inches)		0
Affected Populations		
Presence Nearby Utility Conduits	Unknown	10
	Final Score	30 3 Sensitivity Level

CONFIDENTIAL

RECEIVED: June 11, 2012

Characteristics / Requirements

One 200’ x 100 x 15’and one 200' x 100' x x 15' reserve pits in a cut on the southwest corner of the location. Flare pit will be constructed 15' x 40' x 5 ' A liner with a minimum thickness of 16-mils is required. A sub-liner may not be needed because of the lack of rock in the area. Operator says they will lay a subliner. Flare pit will be constructed 15' x 30' x 5 '

Closed Loop Mud Required? N **Liner Required?** Y **Liner Thickness** 16 **Pit Underlayment Required?** N

Other Observations / Comments

Deep Creek Investments own the surface. Allen Smith attended the site. A signed surface use agreement has been completed.

Ted Smith	3/28/2012
Evaluator	**Date / Time**

CONFIDENTIAL

RECEIVED: June 11, 2012

Application for Permit to Drill
Statement of Basis
Utah Division of Oil, Gas and Mining

APD No	API WellNo	Status	Well Type	Surf Owner	CBM
5427	43047524240000	LOCKED	OW	P	No
Operator	UTE ENERGY UPSTREAM HOLDINGS LLC		**Surface Owner-APD**	Lee Smith	
Well Name	Deep Creek 13-15-4-2E		**Unit**		
Field	WILDCAT		**Type of Work**	DRILL	
Location	SWSW 15 4S 2E U 587 FSL 737 FWL GPS Coord (UTM) 605575E 4443011N				

Geologic Statement of Basis

Ute Energy proposes to set 1,100' of surface casing at this location. The base of the moderately saline water at this location is estimated to be at a depth of 1,000 feet. A search of Division of Water Rights records shows 1 water well within a 10,000 foot radius of the center of Section 15. This well is located over a mile from the proposed location. It produces from a depth of 966 feet and is used for irrigation, stock watering and domestic use. The surface formation at this site is the Uinta Formation. The Uinta Formation is made up of interbedded shales and sandstones. The sandstones are mostly lenticular and discontinuous and should not be a significant source of useable ground water. The proposed casing and cement should adequately protect ground water in this area.

Brad Hill — 4/9/2012
APD Evaluator — **Date / Time**

CONFIDENTIAL

Surface Statement of Basis

The general area is on Leland Bench, which is located about 13 miles south of Fort Duchesne, Uintah County, Utah. Broad flats with low growing desert shrub type vegetation characterize the area. A few rolling hills and slopes leading to higher flats occur. The Uinta formation dominates the surface. Soils are dominated by deep sandy clay loams with erosion pavement common on slopes. No springs, seeps or flowing streams are known to occur in the area. The Duchesne River is approximately 2 miles to the northeast and is the nearest source of flowing water. All lands in the immediate area are privately owned. Solid blocks or scattered Ute Tribal lands surround the area.

Access to the proposed well site is by State of Utah or Uintah County roads and existing or proposed oilfield development roads. Distance from Randlett, Utah is approximately 12 miles. Approximately 187 feet of new road will be constructed to reach this location.

The proposed pad for the Deep Creek 13-15-4-2E oil well is laid out in a northwest to southeast direction across a flat with a slight slope to the northwest. Maximum cut is 6.2 feet at Location Corner 8 and maximum fill is 4.2 feet at Location Corner 6. No drainages intersect the locations that require diversions. The location is within the normal drilling window and appears to be a good site for constructing a pad, drilling and operating a well.

Deep Creek Investments own the surface. Allen Smith attended the site. A signed surface use agreement has been completed.

Uintah County has recently passed a new ordinance to regulate extraction industries. This

RECEIVED: June 11, 2012

ordinance requires a conditional use permit for all oil or gas wells in areas not zoned as industrial. Ute Energy is required to obtain a permit for this and other wells on Leland Bench.

Ted Smith	3/28/2012
Onsite Evaluator	**Date / Time**

Conditions of Approval / Application for Permit to Drill

Category	Condition
Pits	A synthetic liner with a minimum thickness of 16 mils shall be properly installed and maintained in the reserve pit.
Surface	The reserve pit shall be fenced upon completion of drilling operations.

CONFIDENTIAL

RECEIVED: June 11, 2012

WORKSHEET
APPLICATION FOR PERMIT TO DRILL

APD RECEIVED: 3/7/2012 **API NO. ASSIGNED:** 43047524240000

WELL NAME: Deep Creek 13-15-4-2E

OPERATOR: UTE ENERGY UPSTREAM HOLDINGS LLC (N3730) **PHONE NUMBER:** 720 420-3229

CONTACT: Jenn Mendoza

PROPOSED LOCATION: SWSW 15 040S 020E **Permit Tech Review:** ✔

SURFACE: 0587 FSL 0737 FWL **Engineering Review:** ✔

BOTTOM: 0587 FSL 0737 FWL **Geology Review:** ✔

COUNTY: UINTAH

LATITUDE: 40.13080 **LONGITUDE:** -109.76082

UTM SURF EASTINGS: 605575.00 **NORTHINGS:** 4443011.00

FIELD NAME: WILDCAT

LEASE TYPE: 4 - Fee

LEASE NUMBER: Fee **PROPOSED PRODUCING FORMATION(S):** WASATCH

SURFACE OWNER: 4 - Fee **COALBED METHANE:** NO

CONFIDENTIAL

RECEIVED AND/OR REVIEWED:

- ✔ **PLAT**
- ✔ **Bond:** STATE - LPM9032132
- ☐ **Potash**
- ☐ **Oil Shale 190-5**
- ☐ **Oil Shale 190-3**
- ☐ **Oil Shale 190-13**
- ✔ **Water Permit:** 437478
- ✔ **RDCC Review:** 2012-06-08 00:00:00.0
- ✔ **Fee Surface Agreement**
- ☐ **Intent to Commingle**

Commingling Approved

LOCATION AND SITING:

- ☐ **R649-2-3.**

Unit:

- ☐ **R649-3-2. General**
- ☐ **R649-3-3. Exception**
- ✔ **Drilling Unit**

Board Cause No: R649-3-2

Effective Date:

Siting:

- ☐ **R649-3-11. Directional Drill**

Comments: Presite Completed

Stipulations:
5 - Statement of Basis - bhill
21 - RDCC - dmason
23 - Spacing - dmason
25 - Surface Casing - hmacdonald

RECEIVED: June 11, 2012

GARY R. HERBERT
Governor
GREGORY S. BELL
Lieutenant Governor

State of Utah
DEPARTMENT OF NATURAL RESOURCES
MICHAEL R. STYLER
Executive Director
Division of Oil, Gas and Mining
JOHN R. BAZA
Division Director

Permit To Drill

****

Well Name: Deep Creek 13-15-4-2E
API Well Number: 43047524240000
Lease Number: Fee
Surface Owner: FEE (PRIVATE)
Approval Date: 6/11/2012

Issued to:
UTE ENERGY UPSTREAM HOLDINGS LLC, 1875 Lawrence St Ste 200, Denver, CO 80202

Authority:
Pursuant to Utah Code Ann. 40-6-1 et seq., and Utah Administrative Code R649-3-1 et seq., the Utah Division of Oil, Gas and Mining issues conditions of approval, and permit to drill the listed well. This permit is issued in accordance with the requirements of R649-3-2. The expected producing formation or pool is the WASATCH Formation(s), completion into any other zones will require filing a Sundry Notice (Form 9). Completion and commingling of more than one pool will require approval in accordance with R649-3-22.

Duration:
This approval shall expire one year from the above date unless substantial and continuous operation is underway, or a request for extension is made prior to the expiration date

General:
Compliance with the requirements of Utah Admin. R. 649-1 et seq., the Oil and Gas Conservation General Rules, and the applicable terms and provisions of the approved Application for permit to drill.

Conditions of Approval:
The Application for Permit to Drill has been forwarded to the Resource Development Coordinating Committee for review of this action. The operator will be required to comply with any applicable recommendations resulting from this review. (See attached)

This proposed well is located in an area for which drilling units (well spacing patterns) have not been established through an order of the Board of Oil, Gas and Mining (the “Board”). In order to avoid the possibility of waste or injury to correlative rights, the operator is requested, once the well has been drilled, completed, and has produced, to analyze geological and engineering data generated therefrom, as well as any similar data from surrounding areas if available. As soon as is practicable after completion of its analysis, and if the analysis suggests an area larger than the quarter-quarter section upon which the well is located is being drained, the operator is requested to seek an appropriate order from the Board establishing drilling and spacing units in conformance with such analysis by filing

a Request for Agency Action with the Board.

Compliance with the Conditions of Approval/Application for Permit to Drill outlined in the Statement of Basis (copy attached).

Surface casing shall be cemented to the surface.

Additional Approvals:
The operator is required to obtain approval from the Division of Oil, Gas and mining before performing any of the following actions during the drilling of this well:

- Any changes to the approved drilling plan - contact Dustin Doucet
- Significant plug back of the well - contact Dustin Doucet
- Plug and abandonment of the well - contact Dustin Doucet

Notification Requirements:
The operator is required to notify the Division of Oil, Gas and Mining of the following actions during drilling of this well:

- Within 24 hours following the spudding of the well - contact Carol Daniels OR submit an electronic sundry notice (pre-registration required) via the Utah Oil & Gas website at http://oilgas.ogm.utah.gov
- 24 hours prior to testing blowout prevention equipment - contact Dan Jarvis
- 24 hours prior to cementing or testing casing - contact Dan Jarvis
- Within 24 hours of making any emergency changes to the approved drilling program - contact Dustin Doucet
- 24 hours prior to commencing operations to plug and abandon the well - contact Dan Jarvis

Contact Information:
The following are Division of Oil, Gas and Mining contacts and their telephone numbers (please leave a voicemail message if the person is not available to take the call):

- Carol Daniels 801-538-5284 - office
- Dustin Doucet 801-538-5281 - office
  801-733-0983 - after office hours
- Dan Jarvis 801-538-5338 - office
  801-231-8956 - after office hours

Reporting Requirements:
All reports, forms and submittals as required by the Utah Oil and Gas Conservation General Rules will be promptly filed with the Division of Oil, Gas and Mining, including but not limited to:

- Entity Action Form (Form 6) - due within 5 days of spudding the well
- Monthly Status Report (Form 9) - due by 5th day of the following calendar month
- Requests to Change Plans (Form 9) - due prior to implementation
- Written Notice of Emergency Changes (Form 9) - due within 5 days
- Notice of Operations Suspension or Resumption (Form 9) - due prior to implementation

• Report of Water Encountered (Form 7) - due within 30 days after completion
• Well Completion Report (Form 8) - due within 30 days after completion or plugging

Approved By:

For John Rogers
Associate Director, Oil & Gas

STATE OF UTAH
DEPARTMENT OF NATURAL RESOURCES
DIVISION OF OIL, GAS, AND MINING

FORM 9

5.LEASE DESIGNATION AND SERIAL NUMBER: Fee

SUNDRY NOTICES AND REPORTS ON WELLS

Do not use this form for proposals to drill new wells, significantly deepen existing wells below current bottom-hole depth, reenter plugged wells, or to drill horizontal laterals. Use APPLICATION FOR PERMIT TO DRILL form for such proposals.

6. IF INDIAN, ALLOTTEE OR TRIBE NAME:

7.UNIT or CA AGREEMENT NAME:

1. TYPE OF WELL: Oil Well

8. WELL NAME and NUMBER: DEEP CREEK 13-15-4-2E

2. NAME OF OPERATOR: UTE ENERGY UPSTREAM HOLDINGS LLC

9. API NUMBER: 43047524240000

3. ADDRESS OF OPERATOR: 1875 Lawrence St Ste 200 , Denver, CO, 80202

PHONE NUMBER: 720 420-3235 Ext

9. FIELD and POOL or WILDCAT: WILDCAT

4. LOCATION OF WELL
FOOTAGES AT SURFACE: 0587 FSL 0737 FWL
QTR/QTR, SECTION, TOWNSHIP, RANGE, MERIDIAN: Qtr/Qtr: SWSW Section: 15 Township: 04.0S Range: 02.0E Meridian: U

COUNTY: UINTAH

STATE: UTAH

11.
CHECK APPROPRIATE BOXES TO INDICATE NATURE OF NOTICE, REPORT, OR OTHER DATA

TYPE OF SUBMISSION	TYPE OF ACTION		
✓ NOTICE OF INTENT Approximate date work will start: 1/1/2013	☐ ACIDIZE	☐ ALTER CASING	☐ CASING REPAIR
	✓ CHANGE TO PREVIOUS PLANS	☐ CHANGE TUBING	☐ CHANGE WELL NAME
	☐ CHANGE WELL STATUS	☐ COMMINGLE PRODUCING FORMATIONS	☐ CONVERT WELL TYPE
☐ SUBSEQUENT REPORT Date of Work Completion:	☐ DEEPEN	☐ FRACTURE TREAT	☐ NEW CONSTRUCTION
	☐ OPERATOR CHANGE	☐ PLUG AND ABANDON	☐ PLUG BACK
	☐ PRODUCTION START OR RESUME	☐ RECLAMATION OF WELL SITE	☐ RECOMPLETE DIFFERENT FORMATION
☐ SPUD REPORT Date of Spud:	☐ REPERFORATE CURRENT FORMATION	☐ SIDETRACK TO REPAIR WELL	☐ TEMPORARY ABANDON
	☐ TUBING REPAIR	☐ VENT OR FLARE	☐ WATER DISPOSAL
☐ DRILLING REPORT Report Date:	☐ WATER SHUTOFF	☐ SI TA STATUS EXTENSION	☐ APD EXTENSION
	☐ WILDCAT WELL DETERMINATION	☐ OTHER	OTHER:

12. DESCRIBE PROPOSED OR COMPLETED OPERATIONS. Clearly show all pertinent details including dates, depths, volumes, etc.

Ute Energy Upstream Holdings LLC proposes to shrink the pad size for the Deep Creek 13-15-4-2E. The proposed disturbance associated with the new pad falls within the onsited and permitted larger pad area. The well head will remain in the same permitted location. Please see the attached proposed pad layout and cut/fill.

Approved by the Utah Division of Oil, Gas and Mining

Date: October 22, 2012

By:

NAME (PLEASE PRINT)	PHONE NUMBER	TITLE
Lori Browne	720 420-3246	Regulatory Specialist
SIGNATURE: N/A		DATE: 10/12/2012

RECEIVED: Oct. 12, 2012

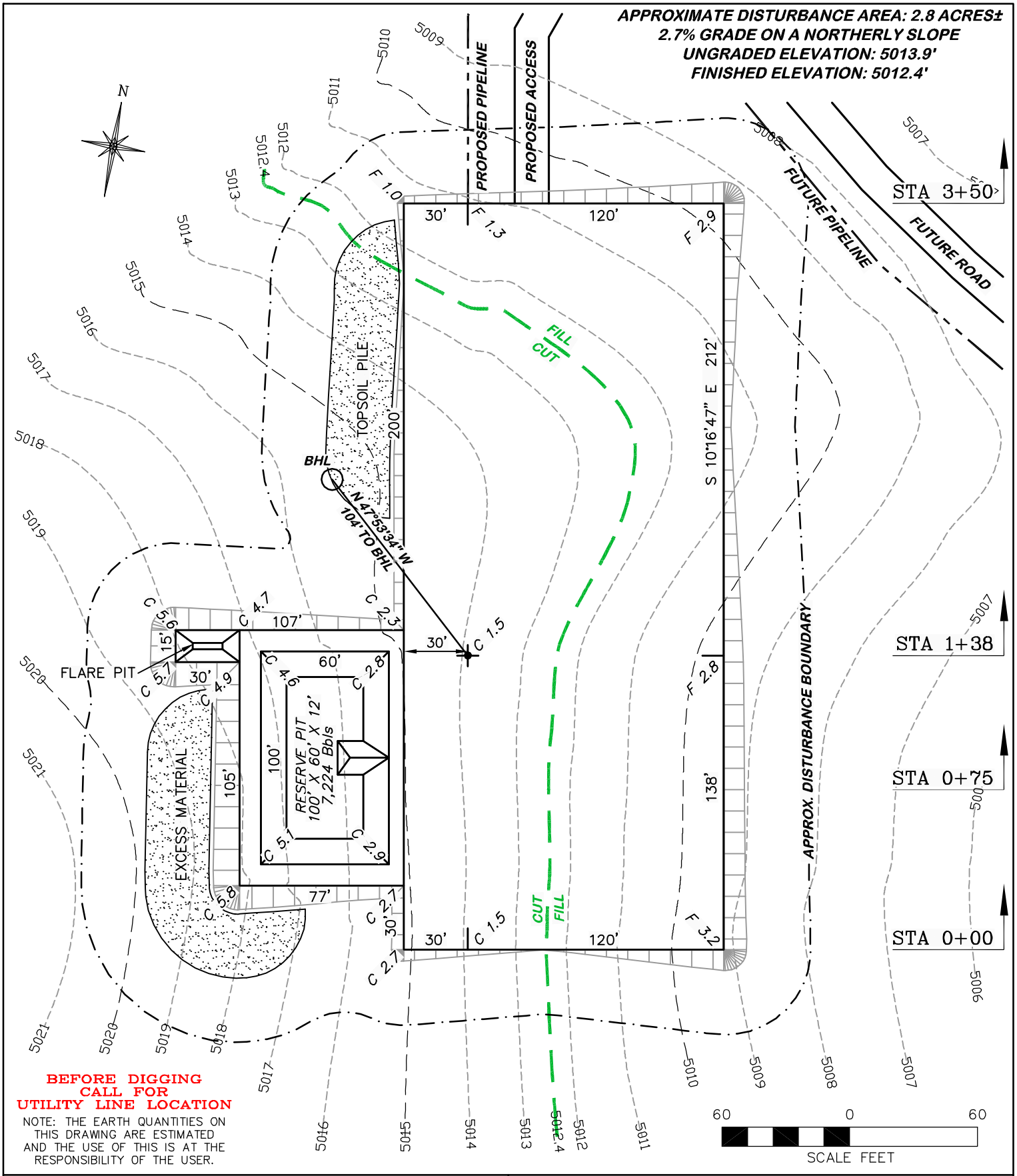

DRIFFIN & ASSOCIATES, INC. (307) 362-5028 1414 ELK ST., ROCK SPRINGS, WY 82901	**UTE ENERGY** **DEEP CREEK 13-15-4-2E** **SECTION 15, T4S, R2E**
DRAWN: 12/2/11 - NDP	SCALE: 1" = 60'
REVISED: 10/11/12 - RAS	DRG JOB No. 18920
CHANGED PAD SIZE	FIGURE 1
	UNGRADED ELEVATION: 5013.9' FINISHED ELEVATION: 5012.4'

RECEIVED: Oct. 12, 2012

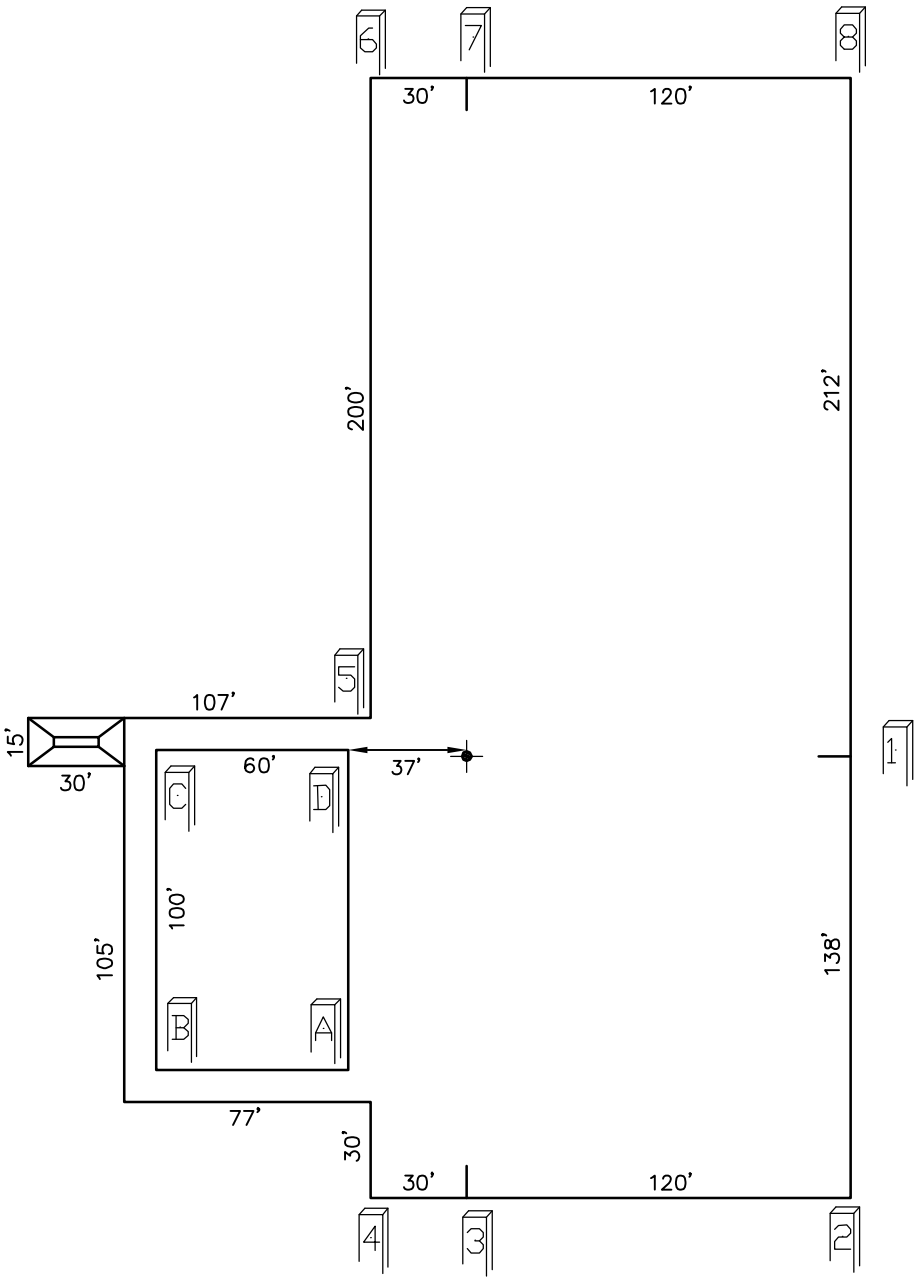

DRG RIFFIN & ASSOCIATES, INC. (307) 362-5028 1414 ELK ST., ROCK SPRINGS, WY 82901	**PAD LAYOUT** **UTE ENERGY** **DEEP CREEK 13-15-4-2E** **SECTION 15, T4S, R2E**
DRAWN: 12/2/11 - NDP / SCALE: 1" = 60'	
REVISED: 10/11/12 - RAS / DRG JOB No. 18920	UNGRADED ELEVATION: 5013.9' FINISHED ELEVATION: 5012.4'
CHANGED PAD SIZE / FIGURE 1A	

RECEIVED: Oct. 12, 2012

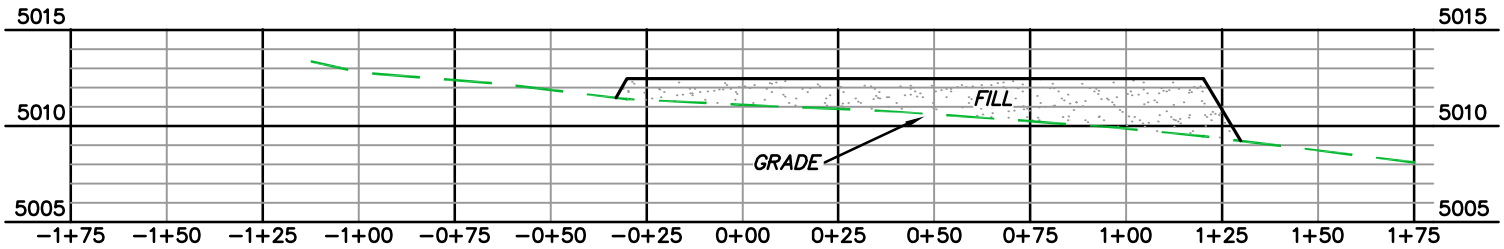

STA. 3+50

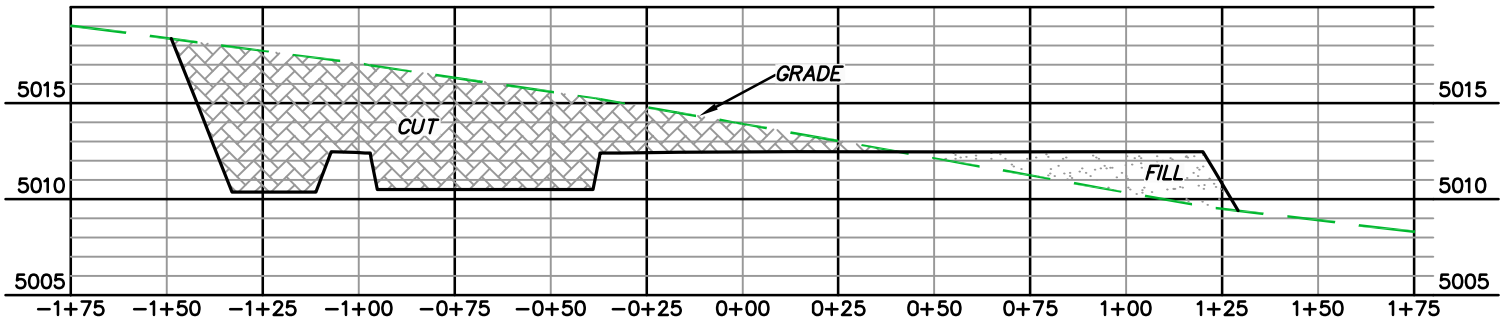

STA. 1+38

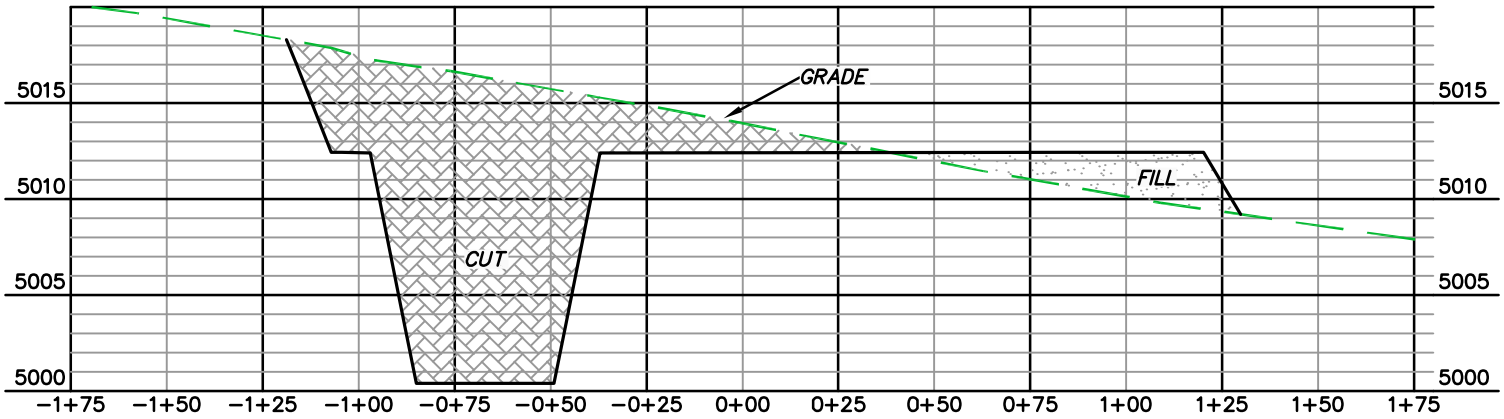

STA. 0+75

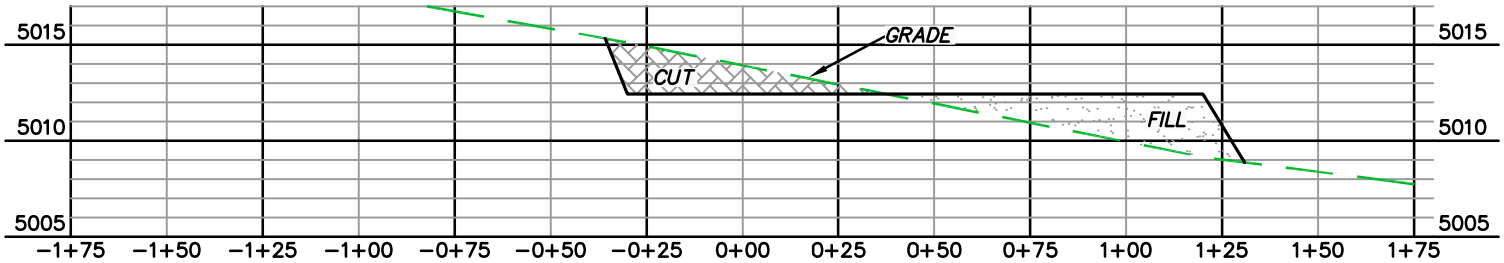

STA. 0+00

DRIFFIN & ASSOCIATES, INC. (307) 362-5028 1414 ELK ST., ROCK SPRINGS, WY 82901	**UTE ENERGY** **DEEP CREEK 13-15-4-2E** **SECTION 15, T4S, R2E**
DRAWN: 12/2/11 - NDP	HORZ. 1" = 50' VERT. 1" = 10'
REVISED: 10/11/12 - RAS	DRG JOB No. 18920
CHANGED PAD SIZE	FIGURE 2
	UNGRADED ELEVATION: 5013.9' FINISHED ELEVATION: 5012.4'

RECEIVED: Oct. 12, 2012

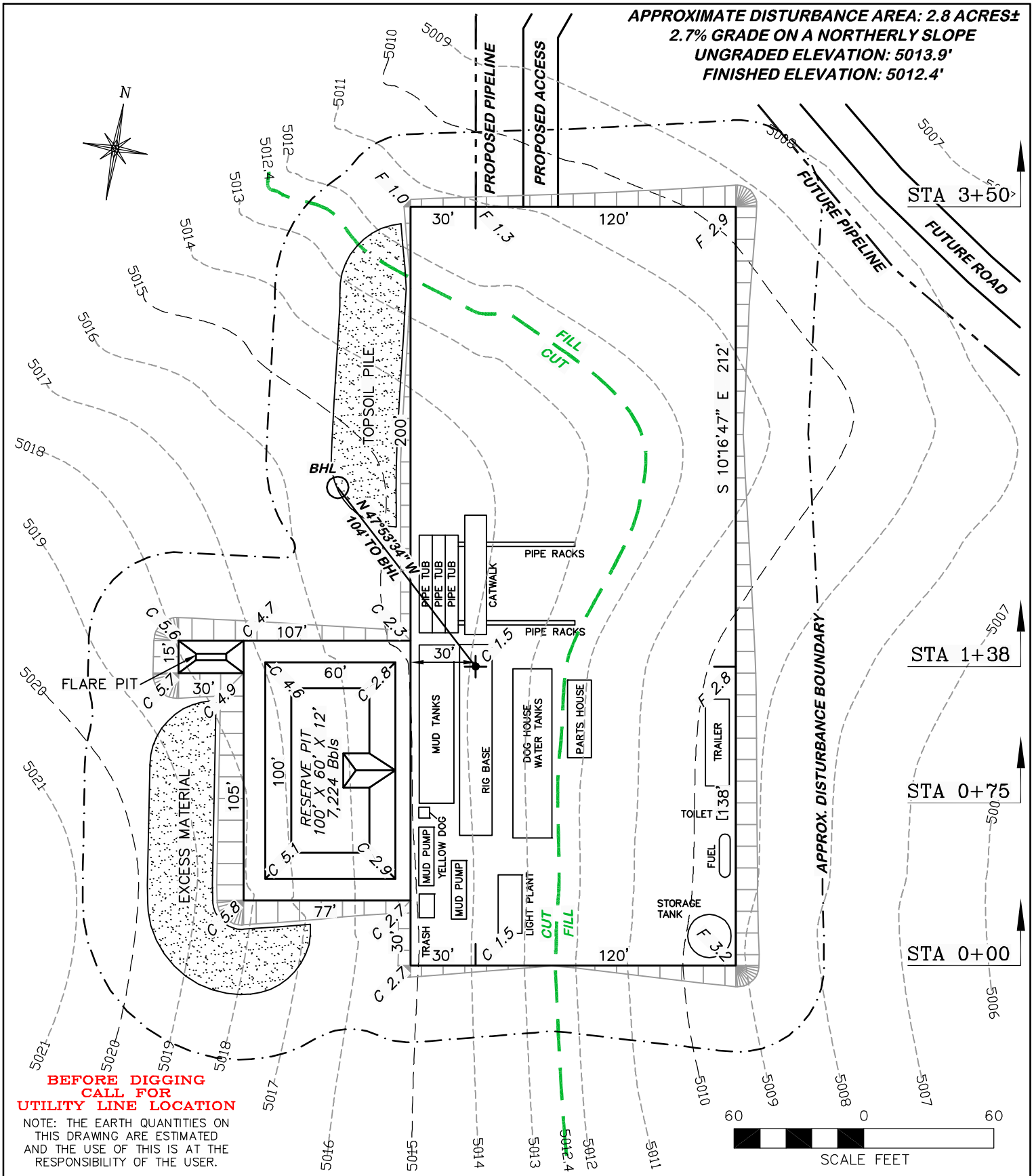

BEFORE DIGGING CALL FOR UTILITY LINE LOCATION

NOTE: THE EARTH QUANTITIES ON THIS DRAWING ARE ESTIMATED AND THE USE OF THIS IS AT THE RESPONSIBILITY OF THE USER.

DRIFFIN & ASSOCIATES, INC.
1414 ELK ST., ROCK SPRINGS, WY 82901
(307) 362-5028

DRAWN: 12/2/11 - NDP	SCALE: 1" = 60'
REVISED: 10/11/12 - RAS	DRG JOB No. 18920
CHANGED PAD SIZE	FIGURE 3

UTE ENERGY
DEEP CREEK 13-15-4-2E
SECTION 15, T4S, R2E

ESTIMATED EARTHWORK

ITEM	CUT	FILL	TOPSOIL	EXCESS
PAD	2,707 CY	1,546 CY	1,151 CY	10 CY
PIT	1,941 CY			1,941 CY
TOTALS	4,648 CY	1,546 CY	1,151 CY	1,951 CY

RECEIVED: Oct. 12, 2012

Division of Oil, Gas and Mining

OPERATOR CHANGE WORKSHEET (for state use only)

ROUTING
CDW

X - Change of Operator (Well Sold) Operator Name Change/Merger

The operator of the well(s) listed below has changed, effective: **11/30/2012**

FROM: (Old Operator):	**TO:** (New Operator):
N3730- Ute Energy Upstream Holdings, LLC	N3935- Crescent Point Energy U.S. Corp
1875 Lawrence Street, Suite 200	555 17th Street, Suite 750
Denver, CO 80212	Denver, CO 80202
Phone: 1 (720) 420-3238	Phone: 1 (720) 880-3610

CA No. **Unit:** N/A

WELL NAME	SEC	TWN	RNG	API NO	ENTITY NO	LEASE TYPE	WELL TYPE	WELL STATUS
See Attached List								

OPERATOR CHANGES DOCUMENTATION

Enter date after each listed item is completed

1. (R649-8-10) Sundry or legal documentation was received from the **FORMER** operator on: 2/1/2013
2. (R649-8-10) Sundry or legal documentation was received from the **NEW** operator on: 2/1/2013
3. The new company was checked on the **Department of Commerce, Division of Corporations Database on:** 2/11/2013

4a. Is the new operator registered in the State of Utah: _____ Business Number: 7838513-0143

5a. (R649-9-2)Waste Management Plan has been received on: Yes

5b. Inspections of LA PA state/fee well sites complete on: Not Yet

5c. Reports current for Production/Disposition & Sundries on: 2/11/2013

6. **Federal and Indian Lease Wells:** The BLM and or the BIA has approved the merger, name change, or operator change for all wells listed on Federal or Indian leases on: BLM Not Yet BIA Not Yet
7. **Federal and Indian Units:**
   The BLM or BIA has approved the successor of unit operator for wells listed on: N/A
8. **Federal and Indian Communization Agreements ("CA"):**
   The BLM or BIA has approved the operator for all wells listed within a CA on: N/A
9. **Underground Injection Control ("UIC")** Division has approved UIC Form 5 Transfer of Authority to **Inject,** for the enhanced/secondary recovery unit/project for the water disposal well(s) listed on: N/A

DATA ENTRY:

1. Changes entered in the **Oil and Gas Database on:** 2/25/2013
2. Changes have been entered on the **Monthly Operator Change Spread Sheet on:** 2/25/2013
3. Bond information entered in RBDMS on: 1/15/2013
4. Fee/State wells attached to bond in RBDMS on: 2/26/2013
5. Injection Projects to new operator in RBDMS on: N/A
6. Receipt of Acceptance of Drilling Procedures for APD/New on: 2/1/2013

BOND VERIFICATION:

1. Federal well(s) covered by Bond Number: LPM9080275
2. Indian well(s) covered by Bond Number: LPM9080275

3a. (R649-3-1) The **NEW** operator of any state/fee well(s) listed covered by Bond Number LPM 9080271

3b. The **FORMER** operator has requested a release of liability from their bond on: Not Yet

LEASE INTEREST OWNER NOTIFICATION:

4. (R649-2-10) The **NEW** operator of the fee wells has been contacted and informed by a letter from the Division of their responsibility to notify all interest owners of this change on: 2/26/2013

COMMENTS:

Ute Energy Upstream Holding, LLC (N3730) to Crescent Point Energy U.S. Corp (N3935)
Effective 11/30/2012

Well Name	SECTION	TWN	RNG	API Number	Entity	Lesase Type	Well Type	Well Status
ULT 13-25-3-1E	25	030S	010E	4304751890		Fee	OW	APD
DEEP CREEK 15-25-3-1E	25	030S	010E	4304751892		Fee	OW	APD
ULT 2-35-3-1E	35	030S	010E	4304751893		Fee	OW	APD
ULT 3-35-3-1E	35	030S	010E	4304751894		Fee	OW	APD
MARSH 11-35-3-1E	35	030S	010E	4304751896		Fee	OW	APD
ULT 4-35-3-1E	35	030S	010E	4304751899		Fee	OW	APD
ULT 9-6-4-2E	06	040S	020E	4304751916		Fee	OW	APD
DEEP CREEK 14-23-3-1E	23	030S	010E	4304751919		Fee	OW	APD
DEEP CREEK 14-24-3-1E	24	030S	010E	4304751921		Fee	OW	APD
DEEP CREEK 15-24-3-1E	24	030S	010E	4304751922		Fee	OW	APD
DEEP CREEK 16-24-3-1E	24	030S	010E	4304751923		Fee	OW	APD
DEEP CREEK 6-25-3-1E	25	030S	010E	4304751926		Fee	OW	APD
MARSH 12-35-3-1E	35	030S	010E	4304751927		Fee	OW	APD
ULT 15-6-4-2E	06	040S	020E	4304751928		Fee	OW	APD
DEEP CREEK 9-25-3-1E	25	030S	010E	4304751929		Fee	OW	APD
DEEP CREEK 8-25-3-1E	25	030S	010E	4304751930		Fee	OW	APD
ULT 8-36-3-1E	36	030S	010E	4304751931		Fee	OW	APD
ULT 11-6-4-2E	06	040S	020E	4304751932		Fee	OW	APD
ULT 11-36-3-1E	36	030S	010E	4304751933		Fee	OW	APD
ULT 13-6-4-2E	06	040S	020E	4304751934		Fee	OW	APD
ULT 1-35-3-1E	35	030S	010E	4304751935		Fee	OW	APD
DEEP CREEK 1-25-3-1E	25	030S	010E	4304752032		Fee	OW	APD
DEEP CREEK 3-25-3-1E	25	030S	010E	4304752033		Fee	OW	APD
DEEP CREEK 10-25-3-1E	25	030S	010E	4304752034		Fee	OW	APD
SENATORE 12-25-3-1E	25	030S	010E	4304752039		Fee	OW	APD
ULT 3-36-3-1E	36	030S	010E	4304752042		Fee	OW	APD
ULT 10-36-3-1E	36	030S	010E	4304752043		Fee	OW	APD
ULT 12-36-3-1E	36	030S	010E	4304752044		Fee	OW	APD
ULT 8-35-3-1E	35	030S	010E	4304752045		Fee	OW	APD
ULT 6-35-3-1E	35	030S	010E	4304752048		Fee	OW	APD
ULT 12-34-3-1E	34	030S	010E	4304752123		Fee	OW	APD
ULT 10-34-3-1E	34	030S	010E	4304752125		Fee	OW	APD
UTE TRIBAL 15-32-3-2E	32	030S	020E	4304752195		Indian	OW	APD
UTE TRIBAL 16-5-4-2E	05	040S	020E	4304752196		Indian	OW	APD
UTE TRIBAL 11-4-4-2E	04	040S	020E	4304752197		Indian	OW	APD
UTE TRIBAL 13-4-4-2E	04	040S	020E	4304752198		Indian	OW	APD
UTE TRIBAL 14-4-4-2E	04	040S	020E	4304752199		Indian	OW	APD
UTE TRIBAL 4-9-4-2E	09	040S	020E	4304752200		Indian	OW	APD
UTE TRIBAL 14-10-4-2E	10	040S	020E	4304752201		Indian	OW	APD
UTE TRIBAL 2-15-4-2E	15	040S	020E	4304752202		Indian	OW	APD
UTE TRIBAL 7-15-4-2E	15	040S	020E	4304752203		Indian	OW	APD
UTE TRIBAL 8-15-4-2E	15	040S	020E	4304752204		Indian	OW	APD
UTE TRIBAL 9-16-4-2E	16	040S	020E	4304752205		Indian	OW	APD
UTE TRIBAL 11-16-4-2E	16	040S	020E	4304752206		Indian	OW	APD
UTE TRIBAL 13-16-4-2E	16	040S	020E	4304752207		Indian	OW	APD
UTE TRIBAL 15-16-4-2E	16	040S	020E	4304752208		Indian	OW	APD
COLEMAN TRIBAL 10-18-4-2E	18	040S	020E	4304752210		Indian	OW	APD
DEEP CREEK TRIBAL 5-17-4-2E	17	040S	020E	4304752211		Indian	OW	APD
COLEMAN TRIBAL 9-17-4-2E	17	040S	020E	4304752212		Indian	OW	APD
COLEMAN TRIBAL 10-17-4-2E	17	040S	020E	4304752213		Indian	OW	APD
COLEMAN TRIBAL 11-17-4-2E	17	040S	020E	4304752214		Indian	OW	APD
COLEMAN TRIBAL 14-17-4-2E	17	040S	020E	4304752215		Indian	OW	APD
COLEMAN TRIBAL 15X-18D-4-2E	18	040S	020E	4304752216		Indian	OW	APD
COLEMAN TRIBAL 16-17-4-2E	17	040S	020E	4304752217		Indian	OW	APD
COLEMAN TRIBAL 16-18-4-2E	18	040S	020E	4304752218		Indian	OW	APD
COLEMAN TRIBAL 13-17-4-2E	17	040S	020E	4304752219		Indian	OW	APD
DEEP CREEK TRIBAL 4-25-3-1E	25	030S	010E	4304752222		Indian	OW	APD
DEEP CREEK TRIBAL 3-5-4-2E	05	040S	020E	4304752223		Indian	OW	APD
DEEP CREEK TRIBAL 5-5-4-2E	05	040S	020E	4304752224		Indian	OW	APD
DEEP CREEK TRIBAL 4-5-4-2E	05	040S	020E	4304752225		Indian	OW	APD
DEEP CREEK TRIBAL 6-5-4-2E	05	040S	020E	4304752226		Indian	OW	APD
DEEP CREEK 9-9-4-2E	09	040S	020E	4304752409		Fee	OW	APD
DEEP CREEK 13-9-4-2E	09	040S	020E	4304752410		Fee	OW	APD
DEEP CREEK 15-9-4-2E	09	040S	020E	4304752411		Fee	OW	APD

Well Name	SECTION	TWN	RNG	API Number	Entity	Lesase Type	Well Type	Well Status
DEEP CREEK 1-16-4-2E	16	040S	020E	4304752412		Fee	OW	APD
DEEP CREEK 3-16-4-2E	16	040S	020E	4304752413		Fee	OW	APD
DEEP CREEK 7-9-4-2E	09	040S	020E	4304752414		Fee	OW	APD
DEEP CREEK 11-9-4-2E	09	040S	020E	4304752415		Fee	OW	APD
DEEP CREEK 5-16-4-2E	16	040S	020E	4304752416		Fee	OW	APD
ULT 14-5-4-2E	05	040S	020E	4304752417		Fee	OW	APD
DEEP CREEK 7-16-4-2E	16	040S	020E	4304752418		Fee	OW	APD
DEEP CREEK 11-15-4-2E	15	040S	020E	4304752422		Fee	OW	APD
ULT 13-5-4-2E	05	040S	020E	4304752423		Fee	OW	APD
DEEP CREEK 13-15-4-2E	15	040S	020E	4304752424		Fee	OW	APD
DEEP CREEK 15-15-4-2E	15	040S	020E	4304752425		Fee	OW	APD
DEEP CREEK 16-15-4-2E	15	040S	020E	4304752426		Fee	OW	APD
BOWERS 5-6-4-2E	06	040S	020E	4304752427		Fee	OW	APD
BOWERS 6-6-4-2E	06	040S	020E	4304752428		Fee	OW	APD
BOWERS 7-6-4-2E	06	040S	020E	4304752430		Fee	OW	APD
BOWERS 8-6-4-2E	06	040S	020E	4304752431		Fee	OW	APD
DEEP CREEK 8-9-4-2E	09	040S	020E	4304752438		Fee	OW	APD
DEEP CREEK 10-9-4-2E	09	040S	020E	4304752439		Fee	OW	APD
DEEP CREEK 12-9-4-2E	09	040S	020E	4304752440		Fee	OW	APD
DEEP CREEK 14-9-4-2E	09	040S	020E	4304752445		Fee	OW	APD
DEEP CREEK 2-16-4-2E	16	040S	020E	4304752446		Fee	OW	APD
DEEP CREEK 16-9-4-2E	09	040S	020E	4304752447		Fee	OW	APD
DEEP CREEK 4-16-4-2E	16	040S	020E	4304752448		Fee	OW	APD
DEEP CREEK 6-16-4-2E	16	040S	020E	4304752449		Fee	OW	APD
DEEP CREEK 8-16-4-2E	16	040S	020E	4304752450		Fee	OW	APD
DEEP CREEK 12-15-4-2E	15	040S	020E	4304752451		Fee	OW	APD
DEEP CREEK 14-15-4-2E	15	040S	020E	4304752452		Fee	OW	APD
DEEP CREEK 12-32-3-2E	32	030S	020E	4304752453		Fee	OW	APD
DEEP CREEK 14-32-3-2E	32	030S	020E	4304752455		Fee	OW	APD
ULT 9-34-3-1E	34	030S	010E	4304752462		Fee	OW	APD
ULT 11-34-3-1E	34	030S	010E	4304752463		Fee	OW	APD
ULT 13-34-3-1E	34	030S	010E	4304752464		Fee	OW	APD
ULT 14-34-3-1E	34	030S	010E	4304752465		Fee	OW	APD
ULT 15-34-3-1E	34	030S	010E	4304752466		Fee	OW	APD
COLEMAN TRIBAL 2-7-4-2E	07	040S	020E	4304752472		Indian	OW	APD
COLEMAN TRIBAL 4-7-4-2E	07	040S	020E	4304752473		Indian	OW	APD
COLEMAN TRIBAL 6-7-4-2E	07	040S	020E	4304752474		Indian	OW	APD
COLEMAN TRIBAL 8-7-4-2E	07	040S	020E	4304752475		Indian	OW	APD
DEEP CREEK TRIBAL 10-7-4-2E	07	040S	020E	4304752476		Indian	OW	APD
DEEP CREEK TRIBAL 12-7-4-2E	07	040S	020E	4304752477		Indian	OW	APD
DEEP CREEK TRIBAL 14-7-4-2E	07	040S	020E	4304752478		Indian	OW	APD
DEEP CREEK TRIBAL 16-7-4-2E	07	040S	020E	4304752479		Indian	OW	APD
COLEMAN TRIBAL 2-8-4-2E	08	040S	020E	4304752480		Indian	OW	APD
COLEMAN TRIBAL 4-8-4-2E	08	040S	020E	4304752481		Indian	OW	APD
DEEP CREEK TRIBAL 14-8-4-2E	08	040S	020E	4304752482		Indian	OW	APD
DEEP CREEK TRIBAL 12-8-4-2E	08	040S	020E	4304752483		Indian	OW	APD
COLEMAN TRIBAL 6-8-4-2E	08	040S	020E	4304752484		Indian	OW	APD
COLEMAN TRIBAL 8-8-4-2E	08	040S	020E	4304752485		Indian	OW	APD
DEEP CREEK TRIBAL 16-8-4-2E	08	040S	020E	4304752486		Indian	OW	APD
DEEP CREEK TRIBAL 10-8-4-2E	08	040S	020E	4304752487		Indian	OW	APD
GUSHER FED 14-3-6-20E	03	060S	200E	4304752497		Federal	OW	APD
HORSESHOE BEND FED 14-28-6-21E	28	060S	210E	4304752498		Federal	OW	APD
GUSHER FED 9-3-6-20E	03	060S	200E	4304752499		Federal	OW	APD
GUSHER FED 6-25-6-20E	25	060S	200E	4304752500		Federal	OW	APD
GUSHER FED 8-25-6-20E	25	060S	200E	4304752501		Federal	OW	APD
HORSESHOE BEND FED 11-29-6-21E	29	060S	210E	4304752502		Federal	OW	APD
GUSHER FED 1-11-6-20E	11	060S	200E	4304752503		Federal	OW	APD
GUSHER FED 11-22-6-20E	22	060S	200E	4304752504		Federal	OW	APD
GUSHER FED 3-21-6-20E	21	060S	200E	4304752505		Federal	OW	APD
GUSHER FED 16-26-6-20E	26	060S	200E	4304752506		Federal	OW	APD
GUSHER FED 12-15-6-20E	15	060S	200E	4304752507		Federal	OW	APD
GUSHER FED 11-1-6-20E	01	060S	200E	4304752508		Federal	OW	APD
GUSHER FED 1-27-6-20E	27	060S	200E	4304752509		Federal	OW	APD
GUSHER FED 9-27-6-20E	27	060S	200E	4304752510		Federal	OW	APD

Well Name	SECTION	TWN	RNG	API Number	Entity	Lesase Type	Well Type	Well Status
GUSHER FED 1-28-6-20E	28	060S	200E	4304752511		Federal	OW	APD
WOMACK 7-8-3-1E	08	030S	010E	4304752880		Fee	OW	APD
Kendall 13-17-3-1E	17	030S	010E	4304752881		Fee	OW	APD
WOMACK 11-9-3-1E	09	030S	010E	4304752882		Fee	OW	APD
Kendall 11-17-3-1E	17	030S	010E	4304752883		Fee	OW	APD
WOMACK 13-9-3-1E	09	030S	010E	4304752884		Fee	OW	APD
WOMACK 3-16-3-1E	16	030S	010E	4304752885		Fee	OW	APD
WOMACK 4-16-3-1E	16	030S	010E	4304752886		Fee	OW	APD
WOMACK 5-8-3-1E	08	030S	010E	4304752887		Fee	OW	APD
Womack 4-7-3-1E	07	030S	010E	4304752888		Fee	OW	APD
WOMACK 5-16-3-1E	16	030S	010E	4304752889		Fee	OW	APD
WOMACK 6-16-3-1E	16	030S	010E	4304752890		Fee	OW	APD
Kendall 5-17-3-1E	17	030S	010E	4304752891		Fee	OW	APD
Kendall 5-9-3-1E	09	030S	010E	4304752892		Fee	OW	APD
KENDALL 12-7-3-1E	07	030S	010E	4304752893		Fee	OW	APD
Kendall 11-8-3-1E	08	030S	010E	4304752894		Fee	OW	APD
Kendall 4-17-3-1E	17	030S	010E	4304752895		Fee	OW	APD
Kendall 7-9-3-1E	09	030S	010E	4304752896		Fee	OW	APD
Kendall 13-8-3-1E	08	030S	010E	4304752897		Fee	OW	APD
Kendall 16-8-3-1E	08	030S	010E	4304752898		Fee	OW	APD
Kendall 6-9-3-1E	09	030S	010E	4304752899		Fee	OW	APD
KENDALL 15-7-3-1E	07	030S	010E	4304752900		Fee	OW	APD
KENDALL 9-8-3-1E	08	030S	010E	4304752901		Fee	OW	APD
KENDALL 13-7-3-1E	07	030S	010E	4304752911		Fee	OW	APD
ULT 3-31-3-2E	31	030S	020E	4304752954		Fee	OW	APD
ULT 6-29-3-2E	29	030S	020E	4304752955		Fee	OW	APD
ULT 5-31-3-2E	31	030S	020E	4304752956		Fee	OW	APD
ULT 11-31-3-2E	31	030S	020E	4304752957		Fee	OW	APD
ULT 13-31-3-2E	31	030S	020E	4304752958		Fee	OW	APD
ULT 11-29-3-2E	29	030S	020E	4304752959		Fee	OW	APD
ULT 13-29-3-2E	29	030S	020E	4304752960		Fee	OW	APD
ULT 5-29-3-2E	29	030S	020E	4304752961		Fee	OW	APD
ULT 4-29-3-2E	29	030S	020E	4304752962		Fee	OW	APD
ULT 14-29-3-2E	29	030S	020E	4304752963		Fee	OW	APD
ULT 3-29-3-2E	29	030S	020E	4304752964		Fee	OW	APD
MERRITT 2-18-3-1E	18	030S	010E	4304752966		Fee	OW	APD
MERRITT 3-18-3-1E	18	030S	010E	4304752967		Fee	OW	APD
DEEP CREEK 11-20-3-2	20	030S	020E	4304752968		Fee	OW	APD
DEEP CREEK 14-19-3-2E	19	030S	020E	4304752969		Fee	OW	APD
DEEP CREEK 5-30-3-2E	30	030S	020E	4304752970		Fee	OW	APD
DEEP CREEK 11-30-3-2E	30	030S	020E	4304752971		Fee	OW	APD
DEEP CREEK 1-30-3-2E	30	030S	020E	4304752972		Fee	OW	APD
DEEP CREEK 13-20-3-2E	20	030S	020E	4304752973		Fee	OW	APD
DEEP CREEK 16-29-3-2E	29	030S	020E	4304752974		Fee	OW	APD
DEEP CREEK 15-29-3-2E	29	030S	020E	4304752975		Fee	OW	APD
DEEP CREEK 11-19-3-2E	19	030S	020E	4304752976		Fee	OW	APD
DEEP CREEK 14-20-3-2E	20	030S	020E	4304752977		Fee	OW	APD
DEEP CREEK 12-19-3-2E	19	030S	020E	4304752978		Fee	OW	APD
DEEP CREEK 13-19-3-2E	19	030S	020E	4304752979		Fee	OW	APD
DEEP CREEK 12-20-3-2E	20	030S	020E	4304752980		Fee	OW	APD
DEEP CREEK 1-31-3-2E	31	030S	020E	4304752981		Fee	OW	APD
DEEP CREEK 3-30-3-2E	30	030S	020E	4304752982		Fee	OW	APD
DEEP CREEK 10-29-3-2E	29	030S	020E	4304752983		Fee	OW	APD
DEEP CREEK 7-31-3-2E	31	030S	020E	4304752984		Fee	OW	APD
UTE ENERGY 16-31-3-2E	31	030S	020E	4304752985		Fee	OW	APD
UTE ENERGY 15-31-3-2E	31	030S	020E	4304752986		Fee	OW	APD
GAVITTE 15-23-3-1E	23	030S	010E	4304752987		Fee	OW	APD
KNIGHT 13-30-3-2E	30	030S	020E	4304752988		Fee	OW	APD
KNIGHT 15-30-3-2E	30	030S	020E	4304752989		Fee	OW	APD
MERRITT 7-18-3-1E	18	030S	010E	4304752992		Fee	OW	APD
LAMB 3-15-4-2E	15	040S	020E	4304753014		Fee	OW	APD
LAMB 4-15-4-2E	15	040S	020E	4304753015		Fee	OW	APD
LAMB 5-15-4-2E	15	040S	020E	4304753016		Fee	OW	APD
LAMB 6-15-4-2E	15	040S	020E	4304753017		Fee	OW	APD

Well Name	SECTION	TWN	RNG	API Number	Entity	Lesase Type	Well Type	Well Status
DEEP CREEK 9-15-4-2E	15	040S	020E	4304753018		Fee	OW	APD
DEEP CREEK 10-15-4-2E	15	040S	020E	4304753019		Fee	OW	APD
KENDALL 14-7-3-1E	07	030S	010E	4304753088		Fee	OW	APD
WOMACK 1-7-3-1E	07	030S	010E	4304753089		Fee	OW	APD
KENDALL 15-18-3-1E	18	030S	010E	4304753090		Fee	OW	APD
KENDALL 10-18-3-1E	18	030S	010E	4304753091		Fee	OW	APD
KENDALL 16-18-3-1E	18	030S	010E	4304753092		Fee	OW	APD
WOMACK 2-7-3-1E	07	030S	010E	4304753093		Fee	OW	APD
WOMACK 3-7-3-1E	07	030S	010E	4304753094		Fee	OW	APD
KENDALL 9-18-3-1E	18	030S	010E	4304753095		Fee	OW	APD
KENDALL 8-18-3-1E	18	030S	010E	4304753096		Fee	OW	APD
KENDALL 1-18-3-1E	18	030S	010E	4304753097		Fee	OW	APD
KENDALL 6-17-3-1E	17	030S	010E	4304753098		Fee	OW	APD
KENDALL 3-17-3-1E	17	030S	010E	4304753099		Fee	OW	APD
KENDALL 12-9-3-1E	09	030S	010E	4304753100		Fee	OW	APD
KENDALL 12-17-3-1E	17	030S	010E	4304753101		Fee	OW	APD
WOMACK 1-8-3-1E	08	030S	010E	4304753104		Fee	OW	APD
WOMACK 2-8-3-1E	08	030S	010E	4304753105		Fee	OW	APD
WOMACK 3-8-3-1E	08	030S	010E	4304753106		Fee	OW	APD
WOMACK 4-8-3-1E	08	030S	010E	4304753107		Fee	OW	APD
WOMACK 6-8-3-1E	08	030S	010E	4304753108		Fee	OW	APD
WOMACK 8-8-3-1E	08	030S	010E	4304753109		Fee	OW	APD
KENDALL 10-8-3-1E	08	030S	010E	4304753110		Fee	OW	APD
KENDALL 12-8-3-1E	08	030S	010E	4304753111		Fee	OW	APD
KENDALL 14-8-3-1E	08	030S	010E	4304753112		Fee	OW	APD
KENDALL 2-9-3-1E	09	030S	010E	4304753114		Fee	OW	APD
KENDALL 15-8-3-1E	08	030S	010E	4304753115		Fee	OW	APD
KETTLE 3-10-3-1E	10	030S	010E	4304753116		Fee	OW	APD
KETTLE 6-10-3-1E	10	030S	010E	4304753117		Fee	OW	APD
KETTLE 11-10-3-1E	10	030S	010E	4304753118		Fee	OW	APD
KETTLE 12-10-3-1E	10	030S	010E	4304753119		Fee	OW	APD
KENDALL 14-17-3-1E	17	030S	010E	4304753120		Fee	OW	APD
KENDALL TRIBAL 14-18-3-1E	18	030S	010E	4304753142		Indian	OW	APD
KENDALL TRIBAL 9-13-3-1W	13	030S	010W	4304753143		Indian	OW	APD
KENDALL TRIBAL 1-13-3-1W	13	030S	010W	4304753144		Indian	OW	APD
KENDALL TRIBAL 13-18-3-1E	18	030S	010E	4304753145		Indian	OW	APD
KENDALL TRIBAL 9-7-3-1E	07	030S	010E	4304753146		Indian	OW	APD
KENDALL TRIBAL 10-7-3-1E	07	030S	010E	4304753147		Indian	OW	APD
KENDALL TRIBAL 12-18-3-1E	18	030S	010E	4304753148		Indian	OW	APD
KENDALL TRIBAL 11-18-3-1E	18	030S	010E	4304753149		Indian	OW	APD
KENDALL TRIBAL 5-18-3-1E	18	030S	010E	4304753150		Indian	OW	APD
KENDALL TRIBAL 4-18-3-1E	18	030S	010E	4304753151		Indian	OW	APD
KENDALL TRIBAL 16-7-3-1E	07	030S	010E	4304753152		Indian	OW	APD
KENDALL TRIBAL 11-7-3-1E	07	030S	010E	4304753153		Indian	OW	APD
FEDERAL 12-5-6-20	05	060S	200E	4304750404	18736	Federal	OW	DRL
FEDERAL 12-25-6-20	25	060S	200E	4304751235	18786	Federal	OW	DRL
FEDERAL 10-26-6-20	26	060S	200E	4304751236	18811	Federal	OW	DRL
DEEP CREEK 7-25-3-1E	25	030S	010E	4304751582	18192	Fee	OW	DRL
COLEMAN TRIBAL 5-7-4-2E	07	040S	020E	4304751733	18375	Indian	OW	DRL
ULT 1-36-3-1E	36	030S	010E	4304751751	18236	Fee	OW	DRL
DEEP CREEK 11-25-3-1E	25	030S	010E	4304751889	18805	Fee	OW	DRL
ULT 9-36-3-1E	36	030S	010E	4304751900	18311	Fee	OW	DRL
ULT 13-36-3-1E	36	030S	010E	4304751901	18312	Fee	OW	DRL
ULT 15-36-3-1E	36	030S	010E	4304751902	18298	Fee	OW	DRL
ULT 8-26-3-1E	26	030S	010E	4304751924	18763	Fee	OW	DRL
DEEP CREEK 2-25-3-1E	25	030S	010E	4304751925	18808	Fee	OW	DRL
COLEMAN TRIBAL 1-7-4-2E	07	040S	020E	4304751937	18477	Indian	OW	DRL
COLEMAN TRIBAL 5-8-4-2E	08	040S	020E	4304751946	18503	Indian	OW	DRL
DEEP CREEK TRIBAL 9-8-4-2E	08	040S	020E	4304752007	18501	Indian	OW	DRL
GAVITTE 2-26-3-1E	26	030S	010E	4304752040	18760	Fee	OW	DRL
SZYNDROWSKI 12-27-3-1E	27	030S	010E	4304752116	18812	Fee	OW	DRL
ULT 3-34-3-1E	34	030S	010E	4304752124	99999	Fee	OW	DRL
SZYNDROWSKI 16-28-3-1E	28	030S	010E	4304752126	18758	Fee	OW	DRL
SZYNDROWSKI 10-28-3-1E	28	030S	010E	4304752130	18807	Fee	OW	DRL

Well Name	SECTION	TWN	RNG	API Number	Entity	Lesase Type	Well Type	Well Status
SZYNDROWSKI 7-28-3-1E	28	030S	010E	4304752131	18715	Fee	OW	DRL
UTE TRIBAL 8-30-3-2E	30	030S	020E	4304752193	18641	Indian	OW	DRL
UTE TRIBAL 4-32-3-2E	32	030S	020E	4304752194	18643	Indian	OW	DRL
DEEP CREEK TRIBAL 16-23-3-1E	23	030S	010E	4304752220	18835	Indian	OW	DRL
ULT 7X-36-3-1E	36	030S	010E	4304752293	18697	Fee	OW	DRL
BOWERS 1-6-4-2E	06	040S	020E	4304752419	18871	Fee	OW	DRL
BOWERS 2-6-4-2E	06	040S	020E	4304752420	99999	Fee	OW	DRL
BOWERS 3-6-4-2E	06	040S	020E	4304752421	18872	Fee	OW	DRL
BOWERS 4-6-4-2E	06	040S	020E	4304752432	18714	Fee	OW	DRL
GAVITTE 2-27-3-1E	27	030S	010E	4304752454	18815	Fee	OW	DRL
GAVITTE 1-27-3-1E	27	030S	010E	4304752456	18762	Fee	OW	DRL
SZYNDROWSKI 13-27-3-1E	27	030S	010E	4304752457	99999	Fee	OW	DRL
ULT 2-34-3-1E	34	030S	010E	4304752458	18828	Fee	OW	DRL
ULT 4-34-3-1E	34	030S	010E	4304752459	18837	Fee	OW	DRL
ULT 6-34-3-1E	34	030S	010E	4304752460	18836	Fee	OW	DRL
ULT 8-34-3-1E	34	030S	010E	4304752461	18838	Fee	OW	DRL
HORSESHOE BEND 2	03	070S	210E	4304715800	11628	Federal	OW	P
FED MILLER 1	04	070S	220E	4304730034	2750	Federal	GW	P
BASER DRAW 1-31	31	060S	220E	4304730831	2710	Federal	GW	P
COORS 14-1-D	14	070S	210E	4304731304	11193	Federal	GW	P
FEDERAL 34-2-K	34	060S	210E	4304731467	10550	Federal	OW	P
FEDERAL 33-1-I	33	060S	210E	4304731468	9615	Federal	OW	P
HORSESHOE BEND ST 36-1	36	060S	210E	4304731482	9815	State	GW	P
COTTON CLUB 1	31	060S	210E	4304731643	10380	Federal	OW	P
ANNA BELLE 31-2-J	31	060S	210E	4304731698	10510	Fee	OW	P
BASER DRAW 6-1	06	070S	220E	4304731834	10863	Federal	GW	P
FEDERAL 4-2-F	04	070S	210E	4304731853	10933	Federal	OW	P
COORS FEDERAL 2-10HB	10	070S	210E	4304732009	11255	Federal	GW	P
GOVERNMENT 12-14	14	060S	200E	4304732850	12150	Federal	OW	P
GOSE FEDERAL 3-18	18	060S	210E	4304733691	13244	Federal	OW	P
GUSHER FED 16-14-6-20	14	060S	200E	4304737475	15905	Federal	OW	P
GUSHER FED 6-24-6-20	24	060S	200E	4304737556	17068	Federal	OW	P
FEDERAL 2-25-6-20	25	060S	200E	4304737557	15812	Federal	OW	P
FEDERAL 5-19-6-21	19	060S	210E	4304737559	15813	Federal	OW	P
GUSHER FED 5-13-6-20	13	060S	200E	4304738403	17401	Federal	OW	P
KNIGHT 16-30	30	030S	020E	4304738499	16466	Fee	OW	P
KNIGHT 14-30	30	030S	020E	4304738501	15848	Fee	OW	P
FEDERAL 14-12-6-20	12	060S	200E	4304738998	17404	Federal	OW	P
FEDERAL 2-14-6-20	14	060S	200E	4304738999	17402	Federal	OW	P
FEDERAL 8-23-6-20	23	060S	200E	4304739000	17158	Federal	OW	P
FEDERAL 8-24-6-20	24	060S	200E	4304739076	17403	Federal	OW	P
FEDERAL 14-24-6-20	24	060S	200E	4304739078	17139	Federal	OW	P
FEDERAL 14-19-6-21	19	060S	210E	4304739079	17448	Federal	OW	P
DEEP CREEK 2-31	31	030S	020E	4304740026	16950	Fee	OW	P
DEEP CREEK 8-31	31	030S	020E	4304740032	17053	Fee	OW	P
ULT 12-29	29	030S	020E	4304740039	17010	Fee	OW	P
ELIASON 12-30	30	030S	020E	4304740040	17011	Fee	OW	P
FEDERAL 16-13-6-20	13	060S	200E	4304740487	17433	Federal	OW	P
FEDERAL 2-26-6-20	26	060S	200E	4304750406	17373	Federal	OW	P
FEDERAL 4-9-6-20	09	060S	200E	4304750407	17382	Federal	OW	P
FEDERAL 10-22-6-20	22	060S	200E	4304751227	18737	Federal	OW	P
FEDERAL 2-23-6-20	23	060S	200E	4304751228	18081	Federal	OW	P
FEDERAL 10-23-6-20	23	060S	200E	4304751229	18082	Federal	OW	P
FEDERAL 12-23-6-20	23	060S	200E	4304751230	18756	Federal	OW	P
FEDERAL 14-23-6-20	23	060S	200E	4304751231	18757	Federal	OW	P
FEDERAL 2-24-6-20	24	060S	200E	4304751232	18083	Federal	OW	P
FEDERAL 4-24-6-20	24	060S	200E	4304751233	18062	Federal	OW	P
FEDERAL 4-25-6-20	25	060S	200E	4304751234	18084	Federal	OW	P
FEDERAL 16-23-6-20	23	060S	200E	4304751278	18013	Federal	OW	P
FEDERAL 12-24-6-20	24	060S	200E	4304751279	17997	Federal	OW	P
COLEMAN TRIBAL 2-18-4-2E	18	040S	020E	4304751488	18036	Indian	OW	P
COLEMAN TRIBAL 5-18-4-2E	18	040S	020E	4304751489	18136	Indian	OW	P
COLEMAN TRIBAL 6-18-4-2E	18	040S	020E	4304751490	18137	Indian	OW	P
COLEMAN TRIBAL 8-18-4-2E	18	040S	020E	4304751491	18058	Indian	OW	P

Well Name	SECTION	TWN	RNG	API Number	Entity	Lesase Type	Well Type	Well Status
COLEMAN TRIBAL 13-18-4-2E	18	040S	020E	4304751492	18059	Indian	OW	P
COLEMAN TRIBAL 14-18-4-2E	18	040S	020E	4304751493	18068	Indian	OW	P
COLEMAN TRIBAL 15-18-4-2E	18	040S	020E	4304751494	18069	Indian	OW	P
COLEMAN TRIBAL 7-8-4-2E	08	040S	020E	4304751496	18074	Indian	OW	P
DEEP CREEK TRIBAL 7-17-4-2E	17	040S	020E	4304751497	18060	Indian	OW	P
UTE TRIBAL 6-32-3-2E	32	030S	020E	4304751555	18094	Indian	OW	P
UTE TRIBAL 1-5-4-2E	05	040S	020E	4304751556	18093	Indian	OW	P
UTE TRIBAL 10-5-4-2E	05	040S	020E	4304751557	18092	Indian	OW	P
UTE TRIBAL 6-9-4-2E	09	040S	020E	4304751558	18080	Indian	OW	P
ULT 10-6-4-2E	06	040S	020E	4304751569	18139	Fee	OW	P
ULT 12-6-4-2E	06	040S	020E	4304751571	18138	Fee	OW	P
ULT 16-6-4-2E	06	040S	020E	4304751573	18140	Fee	OW	P
ULT 11-5-4-2E	05	040S	020E	4304751574	18188	Fee	OW	P
DEEP CREEK 13-32-3-2E	32	030S	020E	4304751575	18412	Fee	OW	P
ULT 5-36-3-1E	36	030S	010E	4304751577	18191	Fee	OW	P
ULT 14-36-3-1E	36	030S	010E	4304751579	18181	Fee	OW	P
ULT 16-36-3-1E	36	030S	010E	4304751580	18180	Fee	OW	P
DEEP CREEK 16-25-3-1E	25	030S	010E	4304751583	18235	Fee	OW	P
ULT 14-25-3-1E	25	030S	010E	4304751584	18182	Fee	OW	P
ULT 5-26-3-1E	26	030S	010E	4304751650	18229	Fee	OW	P
ULT 7-26-3-1E	26	030S	010E	4304751651	18237	Fee	OW	P
ULT 16-26-3-1E	26	030S	010E	4304751652	18231	Fee	OW	P
ULT 14-26-3-1E	26	030S	010E	4304751653	18239	Fee	OW	P
ULT 5-34-3-1E	34	030S	010E	4304751654	18283	Fee	OW	P
ULT 7-34-3-1E	34	030S	010E	4304751655	18284	Fee	OW	P
ULT 16-34-3-1E	34	030S	010E	4304751656	18273	Fee	OW	P
ULT 5-35-3-1E	35	030S	010E	4304751657	18214	Fee	OW	P
MARSH 14-35-3-1E	35	030S	010E	4304751658	18272	Fee	OW	P
SZYNDROWSKI 5-27-3-1E	27	030S	010E	4304751659	18275	Fee	OW	P
ULT 7-35-3-1E	35	030S	010E	4304751660	18222	Fee	OW	P
ULT 6-31-3-2E	31	030S	020E	4304751661	18257	Fee	OW	P
DEEP CREEK 2-30-3-2E	30	030S	020E	4304751662	18276	Fee	OW	P
DEEP CREEK 4-30-3-2E	30	030S	020E	4304751663	18274	Fee	OW	P
DEEP CREEK 11-32-3-2E	32	030S	020E	4304751664	18374	Fee	OW	P
COLEMAN TRIBAL 1-8-4-2E	08	040S	020E	4304751727	18404	Indian	OW	P
COLEMAN TRIBAL 7-7-4-2E	07	040S	020E	4304751728	18398	Indian	OW	P
DEEP CREEK TRIBAL 9-7-4-2E	07	040S	020E	4304751729	18402	Indian	OW	P
COLEMAN TRIBAL 3-8-4-2E	08	040S	020E	4304751730	18399	Indian	OW	P
DEEP CREEK TRIBAL 13-8-4-2E	08	040S	020E	4304751732	18401	Indian	OW	P
DEEP CREEK TRIBAL 15-8-4-2E	08	040S	020E	4304751734	18407	Indian	OW	P
DEEP CREEK TRIBAL 6-17-4-2E	17	040S	020E	4304751735	18406	Indian	OW	P
DEEP CREEK TRIBAL 8-17-4-2E	17	040S	020E	4304751736	18400	Indian	OW	P
COLEMAN TRIBAL 12-17-4-2E	17	040S	020E	4304751737	18405	Indian	OW	P
COLEMAN TRIBAL 15-17-4-2E	17	040S	020E	4304751738	18397	Indian	OW	P
MARSH 13-35-3-1E	35	030S	010E	4304751754	18258	Fee	OW	P
ULT 9-26-3-1E	26	030S	010E	4304751755	18230	Fee	OW	P
ULT 1-34-3-1E	34	030S	010E	4304751756	18238	Fee	OW	P
ULT 6-26-3-1E	26	030S	010E	4304751874	18322	Fee	OW	P
ULT 10-26-3-1E	26	030S	010E	4304751875	18323	Fee	OW	P
ULT 13-26-3-1E	26	030S	010E	4304751887	18325	Fee	OW	P
ULT 15-26-3-1E	26	030S	010E	4304751888	18321	Fee	OW	P
ULT 12-26-3-1E	26	030S	010E	4304751891	18324	Fee	OW	P
ULT 6-36-3-1E	36	030S	010E	4304751897	18296	Fee	OW	P
ULT 2-36-3-1E	36	030S	010E	4304751898	18297	Fee	OW	P
GAVITTE 3-26-3-1E	26	030S	010E	4304751917	18504	Fee	OW	P
GAVITTE 13-23-3-1E	23	030S	010E	4304751918	18545	Fee	OW	P
DEEP CREEK 13-24-3-1E	24	030S	010E	4304751920	18514	Fee	OW	P
COLEMAN TRIBAL 3-18-4-2E	18	040S	020E	4304751998	18438	Indian	OW	P
COLEMAN TRIBAL 4-18-4-2E	18	040S	020E	4304751999	18460	Indian	OW	P
COLEMAN TRIBAL 7-18-4-2E	18	040S	020E	4304752000	18459	Indian	OW	P
COLEMAN TRIBAL 1-18-4-2E	18	040S	020E	4304752001	18435	Indian	OW	P
COLEMAN TRIBAL 3-7-4-2E	07	040S	020E	4304752002	18436	Indian	OW	P
COLEMAN TRIBAL 11-18-4-2E	18	040S	020E	4304752003	18476	Indian	OW	P
COLEMAN TRIBAL 12-18-4-2E	18	040S	020E	4304752004	18458	Indian	OW	P

Ute Energy Upstream Holding, LLC (N3730) to Crescent Point Energy U.S. Corp (N3935)
Effective 11/30/2012

Well Name	SECTION	TWN	RNG	API Number	Entity	Lesase Type	Well Type	Well Status
DEEP CREEK TRIBAL 11-8-4-2E	08	040S	020E	4304752008	18502	Indian	OW	P
DEEP CREEK TRIBAL 11-7-4-2E	07	040S	020E	4304752009	18499	Indian	OW	P
DEEP CREEK TRIBAL 15-7-4-2E	07	040S	020E	4304752010	18498	Indian	OW	P
GAVITTE 4-26-3-1E	26	030S	010E	4304752041	18761	Fee	OW	P
UTE ENERGY 7-27-3-1E	27	030S	010E	4304752117	18497	Fee	OW	P
UTE ENERGY 10-27-3-1E	27	030S	010E	4304752118	18505	Fee	OW	P
UTE ENERGY 11-27-3-1E	27	030S	010E	4304752119	18496	Fee	OW	P
UTE ENERGY 15-27-3-1E	27	030S	010E	4304752120	18515	Fee	OW	P
UTE ENERGY 6-27-3-1E	27	030S	010E	4304752121	18500	Fee	OW	P
UTE ENERGY 14-27-3-1E	27	030S	010E	4304752122	18506	Fee	OW	P
SZYNDROWSKI 15-28-3-1E	28	030S	010E	4304752127	18759	Fee	OW	P
SZYNDROWSKI 9-28-3-1E	28	030S	010E	4304752128	18806	Fee	OW	P
SZYNDROWSKI 8-28-3-1E	28	030S	010E	4304752132	18716	Fee	OW	P
DEEP CREEK TRIBAL 1-26-3-1E	26	030S	010E	4304752221	18713	Indian	OW	P
ULT 7-36-3-1E	36	030S	010E	4304751578	18189	Fee	D	PA
EAST GUSHER UNIT 3	10	060S	200E	4304715590	10341	Federal	OW	S
WOLF GOVT FED 1	05	070S	220E	4304715609	2755	Federal	GW	S
GOVT 4-14	14	060S	200E	4304730155	760	Federal	OW	S
STIRRUP FEDERAL 29-2	29	060S	210E	4304731508	11055	Federal	OW	S
L C K 30-1-H	30	060S	210E	4304731588	10202	Fee	OW	S
FEDERAL 21-I-P	21	060S	210E	4304731647	1316	Federal	GW	S
FEDERAL 4-1-D	04	070S	210E	4304731693	10196	Federal	OW	S
FEDERAL 5-5-H	05	070S	210E	4304731903	11138	Federal	OW	S
GOVERNMENT 10-14	14	060S	200E	4304732709	12009	Federal	OW	S
HORSESHOE BEND FED 11-1	11	070S	210E	4304733833	13126	Federal	GW	S
FEDERAL 6-11-6-20	11	060S	200E	4304737558	15836	Federal	OW	S
FEDERAL 6-30-6-21	30	060S	210E	4304737560	15814	Federal	OW	S
ELIASON 6-30	30	030S	020E	4304738500	16465	Fee	OW	S
FEDERAL 8-13-6-20	13	060S	200E	4304738996	17407	Federal	OW	S
FEDERAL 14-13-6-20	13	060S	200E	4304738997	17176	Federal	OW	S
ULT 4-31	31	030S	020E	4304740017	16985	Fee	OW	S
FEDERAL 8-8-6-20	08	060S	200E	4304750408	17381	Federal	OW	S
FEDERAL 2-17-6-20	17	060S	200E	4304750414	18010	Federal	OW	S
UTE TRIBAL 10-30-3-2E	30	030S	020E	4304751554	18095	Indian	OW	S
ULT 14-6-4-2E	06	040S	020E	4304751572	18171	Fee	OW	S
ULT 14-31-3-2E	31	030S	020E	4304751576	18179	Fee	OW	S
SENATORE 5-25-3-1E	25	030S	010E	4304751581	18190	Fee	OW	S
ULT 12-31-3-2E	31	030S	020E	4304751585	18178	Fee	OW	S
DEEP CREEK TRIBAL 13-7-4-2E	07	040S	020E	4304751746	18403	Indian	OW	S
ULT 4-36-3-1E	36	030S	010E	4304751895	18295	Fee	OW	S
ULT 11-26-3-1E	26	030S	010E	4304752047	18513	Fee	OW	S
E GUSHER 2-1A	03	060S	200E	4304731431	11333	Federal	OW	TA
FEDERAL 11-1-M	11	060S	200E	4304732333	11443	Federal	OW	TA

STATE OF UTAH
DEPARTMENT OF NATURAL RESOURCES
DIVISION OF OIL, GAS AND MINING

FORM 9

SUNDRY NOTICES AND REPORTS ON WELLS

Do not use this form for proposals to drill new wells, significantly deepen existing wells below current bottom-hole depth, reenter plugged wells, or to drill horizontal laterals. Use APPLICATION FOR PERMIT TO DRILL form for such proposals.

5. LEASE DESIGNATION AND SERIAL NUMBER: See Attachment
6. IF INDIAN, ALLOTTEE OR TRIBE NAME: See Attachment
7. UNIT or CA AGREEMENT NAME: See Attachment
8. WELL NAME and NUMBER: See Attachment
9. API NUMBER: See Attach
10. FIELD AND POOL, OR WILDCAT: See Attachment

1. TYPE OF WELL: OIL WELL ☑ GAS WELL ☐ OTHER _____

2. NAME OF OPERATOR: Crescent Point Energy U.S. Corp N3935

3. ADDRESS OF OPERATOR: 555 17th Street, Suite 750 CITY Denver STATE CO ZIP 80202 PHONE NUMBER: (720) 880-3610

4. LOCATION OF WELL
FOOTAGES AT SURFACE: See Attachment
COUNTY: Uintah
QTR/QTR, SECTION, TOWNSHIP, RANGE, MERIDIAN:
STATE: UTAH

11. CHECK APPROPRIATE BOXES TO INDICATE NATURE OF NOTICE, REPORT, OR OTHER DATA

TYPE OF SUBMISSION	TYPE OF ACTION		
☐ NOTICE OF INTENT (Submit in Duplicate)	☐ ACIDIZE	☐ DEEPEN	☐ REPERFORATE CURRENT FORMATION
Approximate date work will start: _____	☐ ALTER CASING	☐ FRACTURE TREAT	☐ SIDETRACK TO REPAIR WELL
	☐ CASING REPAIR	☐ NEW CONSTRUCTION	☐ TEMPORARILY ABANDON
	☐ CHANGE TO PREVIOUS PLANS	☑ OPERATOR CHANGE	☐ TUBING REPAIR
	☐ CHANGE TUBING	☐ PLUG AND ABANDON	☐ VENT OR FLARE
☑ SUBSEQUENT REPORT (Submit Original Form Only)	☐ CHANGE WELL NAME	☐ PLUG BACK	☐ WATER DISPOSAL
Date of work completion:	☐ CHANGE WELL STATUS	☐ PRODUCTION (START/RESUME)	☐ WATER SHUT-OFF
11/30/2012	☐ COMMINGLE PRODUCING FORMATIONS	☐ RECLAMATION OF WELL SITE	☐ OTHER: _____
	☐ CONVERT WELL TYPE	☐ RECOMPLETE - DIFFERENT FORMATION	

12. DESCRIBE PROPOSED OR COMPLETED OPERATIONS. Clearly show all pertinent details including dates, depths, volumes, etc.

Effective 11/30/2012, Crescent Point Energy U.S. Corp took over operations of the referenced wells. The previous owner/operator was:

Ute Energy Upstream Holdings LLC N3730
1875 Lawrence Street, Suite 200
Denver, CO 80212

Effective 11/30/2012, Crescent Point Energy U.S. Corp is responsible under the terms and conditions of the leases for operations conducted on the leased lands or a portion thereof under State Bond Nos. LPM9080271 and LPM 9080272 and BLM Bond No. LPM9080275.
BIA Bond No:

Ute Energy Upstream Holding LLC
Print Name: ANTHONY BALDWIN Title: TREASURER
Seller Signature: Date: 1/11/2013

NAME (PLEASE PRINT) Kent Mitchell TITLE President
SIGNATURE DATE Jan 11/13

(This space for State use only)

APPROVED
FEB 26 2013
DIV. OIL GAS & MINING
BY: Rachel Medina

RECEIVED
FEB 01 2013
Div. of Oil, Gas & Mining
Amended well list rec.

RECEIVED
JAN 15 2013
DIV. OF OIL, GAS & MINING
Original rec date

(5/2000) (See Instructions on Reverse Side)

Drilled Wells

API	Well	Qtr/Qtr	Section	T	R	Well Status	Well Type	Mineral Lease
4304715590	East Gusher Unit 3	NWNE	10	6S	20E	Producing Well	Oil Well	State
4304715800	Horseshoe Bend 2	NWNE	03	7S	21E	Producing Well	Oil Well	Federal
4304730034	Fed Miller 1	NWSW	04	7S	22E	Producing Well	Gas Well	Federal
4304730831	Baser Draw 1-31	NWSW	31	6S	22E	Producing Well	Gas Well	Federal
4304731304	Coors 14-1-D	NWNW	14	7S	21E	Producing Well	Gas Well	Federal
4304731467	Federal 34-2-K	NESW	34	6S	21E	Producing Well	Oil Well	Federal
4304731468	Federal 33-1-I	NESE	33	6S	21E	Producing Well	Oil Well	Federal
4304731482	Horseshoe Bend St 36-1	SESE	36	6S	21E	Producing Well	Gas Well	State
4304731588	L C K 30-1-H	SENE	30	6S	21E	Producing Well	Oil Well	FEE
4304731626	Stirrup State 32-2	SENE	32	6S	21E	Producing Well	Oil Well	State
4304731643	Cotton Club 1	NENE	31	6S	21E	Producing Well	Oil Well	Federal
4304731698	Anna Belle 31-2-J	NWSE	31	6S	21E	Producing Well	Oil Well	FEE
4304731834	Baser Draw 6-1	NWNW	06	7S	22E	Producing Well	Gas Well	Federal
4304731853	Federal 4-2-F	SENW	04	7S	21E	Producing Well	Oil Well	Federal
4304732009	Coors Federal 2-10HB	SWNE	10	7S	21E	Producing Well	Gas Well	Federal
4304732850	Government 12-14	NWSW	14	6S	20E	Producing Well	Oil Well	Federal
4304733691	Gose Federal 3-18	SWSW	18	6S	21E	Producing Well	Oil Well	Federal
4304737475	Gusher Fed 16-14-6-20	SESE	14	6S	20E	Producing Well	Oil Well	Federal
4304737556	Gusher Fed 6-24-6-20	SENW	24	6S	20E	Producing Well	Oil Well	Federal
4304737557	Federal 2-25-6-20	NWNE	25	6S	20E	Producing Well	Oil Well	Federal
4304737558	Federal 6-11-6-20	SENW	11	6S	20E	Producing Well	Oil Well	Federal
4304737559	Federal 5-19-6-21	SWNW	19	6S	21E	Producing Well	Oil Well	Federal
4304737560	Federal 6-30-6-21	SENW	30	6S	21E	Producing Well	Oil Well	Federal
4304738400	Huber Fed 26-24	SENE	26	5S	19E	Producing Well	Oil Well	Federal
4304738403	Gusher Fed 5-13-6-20	SWNW	13	6S	20E	Producing Well	Oil Well	Federal
4304738996	Federal 8-13-6-20	SENE	13	6S	20E	Producing Well	Oil Well	Federal
4304738997	Federal 14-13-6-20	SESW	13	6S	20E	Producing Well	Oil Well	Federal
4304738998	Federal 14-12-6-20	SESW	12	6S	20E	Producing Well	Oil Well	Federal
4304738999	Federal 2-14-6-20	NWNE	14	6S	20E	Producing Well	Oil Well	Federal
4304739000	Federal 8-23-6-20	SENE	23	6S	20E	Producing Well	Oil Well	Federal
4304739076	Federal 8-24-6-20	SENE	24	6S	20E	Producing Well	Oil Well	Federal
4304739078	Federal 14-24-6-20	SESW	24	6S	20E	Producing Well	Oil Well	Federal
4304739079	Federal 14-19-6-21	SESW	19	6S	21E	Producing Well	Oil Well	Federal
4304740487	Federal 16-13-6-20	SESE	13	6S	20E	Producing Well	Oil Well	Federal
4304750406	Federal 2-26-6-20	NWNE	26	6S	20E	Producing Well	Oil Well	Federal
4304750407	Federal 4-9-6-20	NWNW	09	6S	20E	Producing Well	Oil Well	Federal
4304750408	Federal 8-8-6-20	SENE	08	6S	20E	Producing Well	Oil Well	Federal
4304750414	Federal 2-17-6-20	NWNE	17	6S	20E	Producing Well	Oil Well	Federal
4304751228	Federal 2-23-6-20	NWNE	23	6S	20E	Producing Well	Oil Well	Federal
4304751229	Federal 10-23-6-20	NWSE	23	6S	20E	Producing Well	Oil Well	Federal
4304751232	Federal 2-24-6-20	NWNE	24	6S	20E	Producing Well	Oil Well	Federal
4304751233	Federal 4-24-6-20	NWNW	24	6S	20E	Producing Well	Oil Well	Federal
4304751234	Federal 4-25-6-20	NWNW	25	6S	20E	Producing Well	Oil Well	Federal

4304751278	Federal 16-23-6-20	SESE	23	6S	20E	Producing Well	Oil Well	Federal
4304751279	Federal 12-24-6-20	NWSW	24	6S	20E	Producing Well	Oil Well	Federal
4304738499	Knight 16-30	SE SE	30	3S	2E	Producing Well	Oil Well	FEE
4304738500	Eliason 6-30	SE NW	30	3S	2E	Producing Well	Oil Well	FEE
4304738501	Knight 14-30	SE SW	30	3S	2E	Producing Well	Oil Well	FEE
4304740017	ULT 4-31	NW NW	31	3S	2E	Producing Well	Oil Well	FEE
4304740026	Deep Creek 2-31	NW NE	31	3S	2E	Producing Well	Oil Well	FEE
4304740032	Deep Creek 8-31	SE NE	31	3S	2E	Producing Well	Oil Well	FEE
4304740039	ULT 12-29	NW SW	29	3S	2E	Producing Well	Oil Well	FEE
4304740040	Eliason 12-30	NW SW	30	3S	2E	Producing Well	Oil Well	FEE
4304752003	Coleman Tribal 11-18-4-2E	NE SW	18	4S	2E	Producing Well	Oil Well	BIA
4304751488	Coleman Tribal 2-18-4-2E	NW NE	18	4S	2E	Producing Well	Oil Well	BIA
4304751491	Coleman Tribal 8-18-4-2E	SE NE	18	4S	2E	Producing Well	Oil Well	BIA
4304751497	Deep Creek Tribal 7-17-4-2E	SW NE	17	4S	2E	Producing Well	Oil Well	BIA
4304751492	Coleman Tribal 13-18-4-2E	SW SW	18	4S	2E	Producing Well	Oil Well	BIA
4304751493	Coleman Tribal 14-18-4-2E	SE SW	18	4S	2E	Producing Well	Oil Well	BIA
4304751494	Coleman Tribal 15-18-4-2E	SW SE	18	4S	2E	Producing Well	Oil Well	BIA
4304751496	Coleman Tribal 7-8-4-2E	SW NE	8	4S	2E	Producing Well	Oil Well	BIA
4304751558	Ute Tribal 6-9-4-2E	SE NW	9	4S	2E	Producing Well	Oil Well	BIA
4304751557	Ute Tribal 10-5-4-2E	NW SE	5	4S	2E	Producing Well	Oil Well	BIA
4304751556	Ute Tribal 1-5-4-2E	NE NE	5	4S	2E	Producing Well	Oil Well	BIA
4304751555	Ute Tribal 6-32-3-2E	SE NW	32	4S	2E	Producing Well	Oil Well	BIA
4304751554	Ute Tribal 10-30-3-2E	NW SE	30	3S	2E	Producing Well	Oil Well	BIA
4304751489	Coleman Tribal 5-18-4-2E	SW NW	18	4S	2E	Producing Well	Oil Well	BIA
4304751490	Coleman Tribal 6-18-4-2E	SE NW	18	4S	2E	Producing Well	Oil Well	BIA
4304751571	ULT 12-6-4-2E	NW SW	6	4S	2E	Producing Well	Oil Well	FEE
4304751569	ULT 10-6-4-2E	NW SE	6	4S	2E	Producing Well	Oil Well	FEE
4304751573	ULT 16-6-4-2E	SE SE	6	4S	2E	Producing Well	Oil Well	FEE
4304751572	ULT 14-6-4-2E	SE SW	6	4S	2E	Producing Well	Oil Well	FEE
4304751576	ULT 14-31-3-2E	SE SW	31	3S	2E	Producing Well	Oil Well	FEE
4304751577	ULT 5-36-3-1E	SW NW	36	3S	1E	Producing Well	Oil Well	FEE
4304751580	ULT 16-36-3-1E	SE SE	36	3S	1E	Producing Well	Oil Well	FEE
4304751585	ULT 12-31-3-2E	NW SW	31	3S	2E	Producing Well	Oil Well	FEE
4304751579	ULT 14-36-3-1E	SE SW	36	3S	1E	Producing Well	Oil Well	FEE
4304751584	ULT 14-25-3-1E	SE SW	25	3S	1E	Producing Well	Oil Well	FEE
4304751574	ULT 11-5-4-2E	NE SW	5	4S	2E	Producing Well	Oil Well	FEE
4304751583	Deep Creek 16-25-3-1E	SE SE	25	3S	1E	Producing Well	Oil Well	FEE
4304751652	ULT 16-26-3-1E	SE SE	26	3S	1E	Producing Well	Oil Well	FEE
4304751581	Senatore 5-25-3-1E	SW NW	25	3S	1E	Producing Well	Oil Well	FEE
4304751658	Marsh 14-35-3-1E	SE SW	35	3S	1E	Producing Well	Oil Well	FEE
4304751755	ULT 9-26-3-1E	NE SE	26	3S	1E	Producing Well	Oil Well	FEE
4304751651	ULT 7-26-3-1E	SW NE	26	3S	1E	Producing Well	Oil Well	FEE
4304751659	Szyndrowski 5-27-3-1E	SW NW	27	3S	1E	Producing Well	Oil Well	FEE
4304751653	ULT 14-26-3-1E	SE SW	26	3S	1E	Producing Well	Oil Well	FEE
4304751733	Coleman Tribal 5-7-4-2E	SW NW	7	4S	2E	Producing Well	Oil Well	BIA
4304751657	ULT 5-35-3-1E	SW NW	35	3S	1E	Producing Well	Oil Well	FEE

89

4304751660	ULT 7-35-3-1E	SW NE	35	3S	1E	Producing Well	Oil Well	FEE	96
4304751728	Coleman Tribal 7-7-4-2E	SW NE	7	4S	2E	Producing Well	Oil Well	BIA	
4304751895	ULT 4-36-3-1E	NW NW	36	3S	1E	Producing Well	Oil Well	FEE	
4304751729	Deep Creek Tribal 9-7-4-2E	NE SE	7	4S	2E	Producing Well	Oil Well	BIA	
4304751746	Deep Creek Tribal 13-7-4-2E	SW SW	7	4S	2E	Producing Well	Oil Well	BIA	
4304751998	Coleman Tribal 3-18-4-2E	NE NW	18	4S	2E	Producing Well	Oil Well	BIA	
4304751730	Coleman Tribal 3-8-4-2E	NE NW	8	4S	2E	Producing Well	Oil Well	BIA	
4304752001	Coleman Tribal 1-18-4-2E	NE NE	18	4S	2E	Producing Well	Oil Well	BIA	
4304752004	Coleman Tribal 12-18-4-2E	NW SW	18	4S	2E	Producing Well	Oil Well	BIA	
4304751999	Coleman Tribal 4-18-4-2E	NW NW	18	4S	2E	Producing Well	Oil Well	BIA	
4304752000	Coleman Tribal 7-18-4-2E	SW NE	18	4S	2E	Producing Well	Oil Well	BIA	100
4304751727	Coleman Tribal 1-8-4-2E	NE NE	8	4S	2E	Producing Well	Oil Well	BIA	
4304751732	Deep Creek Tribal 13-8-4-2E	SW SW	8	4S	2E	Producing Well	Oil Well	BIA	
43047 ~~4304751740~~ 51737	Coleman Tribal 12-17-4-2E	(Lot 6) NW SW	17	4S	2E	Producing Well	Oil Well	BIA	
4304752002	Coleman Tribal 3-7-4-2E	NE NW	7	4S	2E	Producing Well	Oil Well	BIA	
4304751734	Deep Creek Tribal 15-8-4-2E	SW SE	8	4S	2E	Producing Well	Oil Well	BIA	
4304751738	Coleman Tribal 15-17-4-2E	SW SE	17	4S	2E	Producing Well	Oil Well	BIA	
4304751735	Deep Creek Tribal 6-17-4-2E	SE NW	17	4S	2E	Producing Well	Oil Well	BIA	
4304751736	Deep Creek Tribal 8-17-4-2E	SE NE	17	4S	2E	Producing Well	Oil Well	BIA	
4304752047	ULT 11-26-3-1E	NE SW	26	3S	1E	Producing Well	Oil Well	FEE	
4304751575	Deep Creek 13-32-3-2E	SW SW	32	3S	2E	Producing Well	Oil Well	FEE	
4304751664	Deep Creek 11-32-3-2E	NE SW	32	3S	2E	Producing Well	Oil Well	FEE	
4304752119	Ute Energy 11-27-3-1E	NE SW	27	3S	1E	Producing Well	Oil Well	FEE	
4304752120	Ute Energy 15-27-3-1E	SW SE	27	3S	1E	Producing Well	Oil Well	FEE	
4304752118	Ute Energy 10-27-3-1E	NW SE	27	3S	1E	Producing Well	Oil Well	FEE	
4304752122	Ute Energy 14-27-3-1E	SE SW	27	3S	1E	Producing Well	Oil Well	FEE	
4304751654	ULT 5-34-3-1E	SW NW	34	3S	1E	Producing Well	Oil Well	FEE	
4304751655	ULT 7-34-3-1E	SW NE	34	3S	1E	Producing Well	Oil Well	FEE	
4304751656	ULT 16-34-3-1E	SE SE	34	3S	1E	Producing Well	Oil Well	FEE	
4304751898	ULT 2-36-3-1E	NW NE	36	3S	1E	Producing Well	Oil Well	FEE	
4304751650	ULT 5-26-3-1E	SW NW	26	3S	1E	Producing Well	Oil Well	FEE	120
4304751754	Marsh 13-35-3-1E	SW SW	35	3S	1E	Producing Well	Oil Well	FEE	
4304751897	ULT 6-36-3-1E	SE NW	36	3S	1E	Producing Well	Oil Well	FEE	
4304751891	ULT 12-26-3-1E	NW SW	26	3S	1E	Producing Well	Oil Well	FEE	
4304751887	ULT 13-26-3-1E	SW SW	26	3S	1E	Producing Well	Oil Well	FEE	
4304751875	ULT 10-26-3-1E	NW SE	26	3S	1E	Producing Well	Oil Well	FEE	
4304751918	Gavitte 13-23-3-1E	SW SW	23	3S	1E	Producing Well	Oil Well	FEE	
4304751662	Deep Creek 2-30-3-2E	NW NE	30	3S	2E	Producing Well	Oil Well	FEE	
4304751917	Gavitte 3-26-3-1E	NE NW	26	3S	1E	Producing Well	Oil Well	FEE	
4304751661	ULT 6-31-3-2E	SE NW	31	3S	2E	Producing Well	Oil Well	FEE	
4304751663	Deep Creek 4-30-3-2E	NW NW	30	3S	2E	Producing Well	Oil Well	FEE	130
4304752121	Ute Energy 6-27-3-1E	SE NW	27	3S	1E	Producing Well	Oil Well	FEE	
4304752117	Ute Energy 7-27-3-1E	SW NE	27	3S	1E	Producing Well	Oil Well	FEE	
4304751920	Deep Creek 13-24-3-1E	SW SW	24	3S	1E	Producing Well	Oil Well	FEE	
4304751756	ULT 1-34-3-1E	NE NE	34	3S	1E	Producing Well	Oil Well	FEE	
4304751888	ULT 15-26-3-1E	SW SE	26	3S	1E	Producing Well	Oil Well	FEE	

235

4304751874	ULT 6-26-3-1E	SE NW	26	3S	1E	Producing Well	Oil Well	FEE -
4304752194	Ute Tribal 4-32-3-2E	NW NW	32	3S	2E	Producing Well	Oil Well	BIA -
4304752193	Ute Tribal 8-30-3-2E	SE NE	30	3S	2E	Producing Well	Oil Well	BIA -
4304752221	Deep Creek Tribal 1-26-3-1E	NE NE	26	3S	1E	Producing Well	Oil Well	BIA -
4304752009	Deep Creek Tribal 11-7-4-2E	NE SW	7	4S	2E	Producing Well	Oil Well	BIA 140
4304752008	Deep Creek Tribal 11-8-4-2E	NE SW	8	4S	2E	Producing Well	Oil Well	BIA -
4304752010	Deep Creek Tribal 15-7-4-2E	SW SE	7	4S	2E	Producing Well	Oil Well	BIA -
4304752041	Gavitte 4-26-3-1E	NW NW	26	3S	1E	Producing Well	Oil Well	FEE -
4304752132	Szyndrowski 8-28-3-1E	SE NE	28	3S	1E	Producing Well	Oil Well	FEE -
4304752128	Szyndrowski 9-28-3-1E	NE SE	28	3S	1E	Producing Well	Oil Well	FEE -
4304752127	Szyndrowski 15-28-3-1E	SW SE	28	3S	1E	Producing Well	Oil Well	FEE -
4304738932	Ouray Valley Fed 3-41	SW SW	3	6S	19E	Producing Well	Oil Well	Federal -
4304751227	Federal 10-22-6-20	NW SE	22	6S	20E	Producing Well	Oil Well	Federal -
4304751230	Federal 12-23-6-20	NW SW	23	6S	20E	Producing Well	Oil Well	Federal -
4304751231	Federal 14-23-6-20	SE SW	23	6S	20E	Producing Well	Oil Well	Federal 150
4304751235	Federal 12-25-6-20	NW SW	25	6S	20E	Producing Well	Oil Well	Federal -
4304752432	Bowers 4-6-4-2E	(Lot 4) NW NW	6	4S	2E	Producing Well	Oil Well	FEE -
4304752131	Szyndrowski 7-28-3-1E	SW NE	28	3S	1E	Producing Well	Oil Well	FEE -
4304752293	ULT 7X-36-3-1E	SW NE	36	3S	1E	Producing Well	Oil Well	FEE -
4304750404	Federal 12-5-6-20	NW SW	5	6S	20E	Producing Well	Oil Well	Federal -
4304752116	Szyndrowski 12-27-3-1E	NW SW	27	3S	1E	Producing Well	Oil Well	FEE -
4304751236	Federal 10-26-6-20	NW SE	26	6S	20E	Producing Well	Oil Well	Federal -
4304752126	Szyndrowski 16-28-3-1E	SE SE	28	3S	1E	Producing Well	Oil Well	FEE -
4304752040	Gavitte 2-26-3-1E	NW NE	26	3S	1E	Producing Well	Oil Well	FEE -
4304751889	Deep Creek 11-25-3-1E	NE SW	25	3S	1E	Producing Well	Oil Well	FEE 160
4304751924	ULT 8-26-3-1E	SE NE	26	3S	1E	Producing Well	Oil Well	FEE -
4304751925	Deep Creek 2-25-3-1E	NW NE	25	3S	1E	Producing Well	Oil Well	FEE -
4304752456	Gavitte 1-27-3-1E	NE NE	27	3S	1E	Producing Well	Oil Well	FEE -
4304752454	Gavitte 2-27-3-1E	NW NE	27	3S	1E	Producing Well	Oil Well	FEE -
4304752457	Szyndrowski 13-27-3-1E	SW SW	0	3S	1E	Producing Well	Oil Well	FEE - 165
4304751937	Coleman Tribal 1-7-4-2E	NE NE	7	4S	2E	Drilled/WOC	Oil Well	BIA
4304751946	Coleman Tribal 5-8-4-2E	SW NW	8	4S	2E	Drilled/WOC	Oil Well	BIA
4304752007	Deep Creek Tribal 9-8-4-2E	NE SE	8	4S	2E	Drilled/WOC	Oil Well	BIA
4304751582	Deep Creek 7-25-3-1E	SW NE	25	3S	1E	Drilled/WOC	Oil Well	FEE
4304751751	ULT 1-36-3-1E	NE NE	36	3S	1E	Drilled/WOC	Oil Well	FEE
4304752130	Szyndrowski 10-28-3-1E	NW SE	28	3S	1E	Drilled/WOC	Oil Well	FEE
4304751901	ULT 13-36-3-1E	SW SW	36	3S	1E	Drilled/WOC	Oil Well	FEE
4304751902	ULT 15-36-3-1E	SW SE	36	3S	1E	Drilled/WOC	Oil Well	FEE
4304751900	ULT 9-36-3-1E	NE SE	36	3S	1E	Drilled/WOC	Oil Well	FEE
4304752458	ULT 2-34-3-1E	NE SW	34	3S	1E	Drilled/WOC	Oil Well	FEE
4304752220	Deep Creek Tribal 16-23-3-1E	SE SE	23	3S	1E	Drilled/WOC	Oil Well	BIA
4304752459	ULT 4-34-3-1E	NW NW	34	3S	1E	Drilled/WOC	Oil Well	FEE
4304752460	ULT 6-34-3-1E	SE NW	34	3S	1E	Drilled/WOC	Oil Well	FEE
4304752461	ULT 8-34-3-1E	SE NE	34	3S	1E	Drilled/WOC	Oil Well	FEE
4304739644	Ouray Valley Federal 1-42-6-19	SE SW	1	6S	19E	Drilled/WOC	Oil Well	Federal
4304739643	Ouray Valley Federal 1-22-6-19	SE NW	1	6S	19E	Drilling	Oil Well	Federal

4304752419	Bowers 1-6-4-2E	(Lot 1) NE NE	6	4S	2E	Spud, not yet drilled	Oil Well	FEE
4304752420	Bowers 2-6-4-2E	(Lot 2) NW NE	6	4S	2E	Spud, not yet drilled	Oil Well	FEE
4304752421	Bowers 3-6-4-2E	(Lot 3) NE NW	6	4S	2E	Spud, not yet drilled	Oil Well	FEE
4304732784	Stirrup St 32-6	NENE	32	6S	21E	Active	Water Injection	State
4304731431	E Gusher 2-1A	SWSW	03	6S	20E	Temporarily -Abandoned	Oil Well	Federal
4304732333	Federal 11-1-M	SWSW	11	6S	20E	Temporarily -Abandoned	Oil Well	Federal
4304739641	Ouray Vly St 36-11-5-19	NWNW	36	5S	19E	Shut-In	Oil Well	State
4304733833	Horseshoe Bend Fed 11-1	NWNE	11	7S	21E	Shut-In	Gas Well	Federal
4304731903	Federal 5-5-H	SENE	05	7S	21E	Shut-In	Oil Well	Federal
4304732709	Government 10-14	NWSE	14	6S	20E	Shut-In	Oil Well	Federal
4304731647	Federal 21-I-P	SESE	21	6S	21E	Shut-In	Gas Well	Federal
4304731693	Federal 4-1-D	NWNW	04	7S	21E	Shut-In	Oil Well	Federal
4304731634	Stirrup Federal 29-3	SESE	29	6S	21E	Shut-In	Oil Well	Federal
4304731623	Federal 33-4-D	NWNW	33	6S	21E	Shut-In	Oil Well	Federal
4304731508	Stirrup Federal 29-2	NWSE	29	6S	21E	Shut-In	Oil Well	Federal
4304730155	Govt 4-14	NWNW	14	6S	20E	Shut-In	Oil Well	Federal
4304715609	Wolf Govt Fed 1	NENE	05	7S	22E	Shut-In	Gas Well	Federal
4304751578	ULT 7-36-3-1E	SW NE	36	3S	1E	P&A	Oil Well	FEE

APD APPROVED; NOT SPUDDED

API	Well	Qtr/Qtr	Section	T	R	Well Status	Well Type	Mineral Lease
4304752214	Coleman Tribal 11-17-4-2E	NE SW	17	4S	2E	Approved Permit (APD); not yet spudded	Oil Well	BIA
4304752211	Deep Creek Tribal 5-17-4-2E	(Lot 5) SW NW	17	4S	2E	Approved Permit (APD); not yet spudded	Oil Well	BIA
4304752212	Coleman Tribal 9-17-4-2E	NE SE	17	4S	2E	Approved Permit (APD); not yet spudded	Oil Well	BIA
4304752213	Coleman Tribal 10-17-4-2E	NW SE	17	4S	2E	Approved Permit (APD); not yet spudded	Oil Well	BIA
4304752219	Coleman Tribal 13-17-4-2E	SW SW	17	4S	2E	Approved Permit (APD); not yet spudded	Oil Well	BIA
4304752215	Coleman Tribal 14-17-4-2E	SE SW	17	4S	2E	Approved Permit (APD); not yet spudded	Oil Well	BIA
4304752217	Coleman Tribal 16-17-4-2E	SE SE	17	4S	2E	Approved Permit (APD); not yet spudded	Oil Well	BIA
4304752210	Coleman Tribal 10-18-4-2E	NW SE	18	4S	2E	Approved Permit (APD); not yet spudded	Oil Well	BIA
4304752223	Deep Creek Tribal 3-5-4-2E	NE NW	5	4S	2E	Approved Permit (APD); not yet spudded	Oil Well	BIA
4304752222	Deep Creek Tribal 4-25-3-1E	NW NW	25	3S	1E	Approved Permit (APD); not yet spudded	Oil Well	BIA
4304752225	Deep Creek Tribal 4-5-4-2E	(Lot 4) NW NW	5	4S	2E	Approved Permit (APD); not yet spudded	Oil Well	BIA
4304752224	Deep Creek Tribal 5-5-4-2E	SW NW	5	4S	2E	Approved Permit (APD); not yet spudded	Oil Well	BIA
4304752226	Deep Creek Tribal 6-5-4-2E	SE NW	5	4S	2E	Approved Permit (APD); not yet spudded	Oil Well	BIA
4304752218	Coleman Tribal 16-18-4-2E	SW SE	18	4S	2E	Approved Permit (APD); not yet spudded	Oil Well	BIA
4304752033	Deep Creek 3-25-3-1E	NE NW	25	3S	1E	Approved Permit (APD); not yet spudded	Oil Well	FEE
4304752039	Senatore 12-25-3-1E	NW SW	25	3S	1E	Approved Permit (APD); not yet spudded	Oil Well	FEE
4304752412	Deep Creek 1-16-4-2E	NE NE	16	4S	2E	Approved Permit (APD); not yet spudded	Oil Well	FEE
4304752410	Deep Creek 13-9-4-2E	SW SW	9	4S	2E	Approved Permit (APD); not yet spudded	Oil Well	FEE
4304752411	Deep Creek 15-9-4-2E	SW SE	9	4S	2E	Approved Permit (APD); not yet spudded	Oil Well	FEE
4304752413	Deep Creek 3-16-4-2E	NE NW	16	4S	2E	Approved Permit (APD); not yet spudded	Oil Well	FEE
4304752409	Deep Creek 9-9-4-2E	NE SE	9	4S	2E	Approved Permit (APD); not yet spudded	Oil Well	FEE
4304752427	Bowers 5-6-4-2E	(Lot 5) SW NW	6	4S	2E	Approved Permit (APD); not yet spudded	Oil Well	FEE
4304752428	Bowers 6-6-4-2E	SE NW	6	4S	2E	Approved Permit (APD); not yet spudded	Oil Well	FEE
4304752430	Bowers 7-6-4-2E	SW NE	6	4S	2E	Approved Permit (APD); not yet spudded	Oil Well	FEE

4304752431	Bowers 8-6-4-2E	SE NE	6	4S	2E	Approved Permit (APD); not yet spudded	Oil Well	FEE
4304752422	Deep Creek 11-15-4-2E	NE SW	15	4S	2E	Approved Permit (APD); not yet spudded	Oil Well	FEE
4304752424	Deep Creek 13-15-4-2E	SW SW	15	4S	2E	Approved Permit (APD); not yet spudded	Oil Well	FEE
4304752425	Deep Creek 15-15-4-2E	SW SE	15	4S	2E	Approved Permit (APD); not yet spudded	Oil Well	FEE
4304752426	Deep Creek 16-15-4-2E	SE SE	15	4S	2E	Approved Permit (APD); not yet spudded	Oil Well	FEE
4304752416	Deep Creek 5-16-4-2E	SW NW	16	4S	2E	Approved Permit (APD); not yet spudded	Oil Well	FEE
4304752418	Deep Creek 7-16-4-2E	SW NE	16	4S	2E	Approved Permit (APD); not yet spudded	Oil Well	FEE
4304752414	Deep Creek 7-9-4-2E	SW NE	9	4S	2E	Approved Permit (APD); not yet spudded	Oil Well	FEE
4304752415	Deep Creek 11-9-4-2E	NE SW	9	4S	2E	Approved Permit (APD); not yet spudded	Oil Well	FEE
4304752423	ULT 13-5-4-2E	SW SW	5	4S	2E	Approved Permit (APD); not yet spudded	Oil Well	FEE
4304752417	ULT 14-5-4-2E	SE SW	5	4S	2E	Approved Permit (APD); not yet spudded	Oil Well	FEE
4304752123	ULT 12-34-3-1E	NW SW	34	3S	1E	Approved Permit (APD); not yet spudded	Oil Well	FEE
4304752124	ULT 3-34-3-1E	NE NW	34	3S	1E	Approved Permit (APD); not yet spudded	Oil Well	FEE
4304752125	ULT 10-34-3-1E	NW SE	34	3S	1E	Approved Permit (APD); not yet spudded	Oil Well	FEE
4304752043	ULT 10-36-3-1E	NW SE	36	3S	1E	Approved Permit (APD); not yet spudded	Oil Well	FEE
4304752044	ULT 12-36-3-1E	NW SW	36	3S	1E	Approved Permit (APD); not yet spudded	Oil Well	FEE
4304752042	ULT 3-36-3-1E	NE NW	36	3S	1E	Approved Permit (APD); not yet spudded	Oil Well	FEE
4304752048	ULT 6-35-3-1E	SE NW	35	3S	1E	Approved Permit (APD); not yet spudded	Oil Well	FEE
4304752045	ULT 8-35-3-1E	SE NE	35	3S	1E	Approved Permit (APD); not yet spudded	Oil Well	FEE
4304~~752030~~ 52034	Deep Creek 10-25-3-1E	NW SE	25	3S	1E	Approved Permit (APD); not yet spudded	Oil Well	FEE
4304752032	Deep Creek 1-25-3-1E	NE NE	25	3S	1E	Approved Permit (APD); not yet spudded	Oil Well	FEE
4304751919	Deep Creek 14-23-3-1E	SE SW	23	3S	1E	Approved Permit (APD); not yet spudded	Oil Well	FEE
4304751921	Deep Creek 14-24-3-1E	SE SW	24	3S	1E	Approved Permit (APD); not yet spudded	Oil Well	FEE
4304751922	Deep Creek 15-24-3-1E	SW SE	24	3S	1E	Approved Permit (APD); not yet spudded	Oil Well	FEE
4304751923	Deep Creek 16-24-3-1E	SE SE	24	3S	1E	Approved Permit (APD); not yet spudded	Oil Well	FEE
4304751926	Deep Creek 6-25-3-1E	SE NW	25	3S	1E	Approved Permit (APD); not yet spudded	Oil Well	FEE
4304751930	Deep Creek 8-25-3-1E	SE NE	25	3S	1E	Approved Permit (APD); not yet spudded	Oil Well	FEE
4304751894	ULT 3-35-3-1E	NE NW	35	3S	1E	Approved Permit (APD); not yet spudded	Oil Well	FEE
4304751896	Marsh 11-35-3-1E	NE SW	35	3S	1E	Approved Permit (APD); not yet spudded	Oil Well	FEE
4304751893	ULT 2-35-3-1E	NW NE	35	3S	1E	Approved Permit (APD); not yet spudded	Oil Well	FEE
4304751899	ULT 4-35-3-1E	NW NW	35	3S	1E	Approved Permit (APD); not yet spudded	Oil Well	FEE
4304751892	Deep Creek 15-25-3-1E	SW SE	25	3S	1E	Approved Permit (APD); not yet spudded	Oil Well	FEE
4304751929	Deep Creek 9-25-3-1E	NE SE	25	3S	1E	Approved Permit (APD); not yet spudded	Oil Well	FEE
4304751933	ULT 11-36-3-1E	NE SW	36	3S	1E	Approved Permit (APD); not yet spudded	Oil Well	FEE
4304751932	ULT 11-6-4-2E	NE SW	6	4S	2E	Approved Permit (APD); not yet spudded	Oil Well	FEE
4304751890	ULT 13-25-3-1E	SW SW	25	3S	1E	Approved Permit (APD); not yet spudded	Oil Well	FEE
4304751934	ULT 13-6-4-2E	SW SW	6	4S	2E	Approved Permit (APD); not yet spudded	Oil Well	FEE
4304751928	ULT 15-6-4-2E	SW SE	6	4S	2E	Approved Permit (APD); not yet spudded	Oil Well	FEE
4304751931	ULT 8-36-3-1E	SE NE	36	3S	1E	Approved Permit (APD); not yet spudded	Oil Well	FEE
4304751916	ULT 9-6-4-2E	NE SE	6	4S	2E	Approved Permit (APD); not yet spudded	Oil Well	FEE
4304751927	Marsh 12-35-3-1E	NW SW	35	3S	1E	Approved Permit (APD); not yet spudded	Oil Well	FEE
4304751935	ULT 1-35-3-1E	NE NE	35	3S	1E	Approved Permit (APD); not yet spudded	Oil Well	FEE
4304752451	Deep Creek 12-15-4-2E	NW SW	15	4S	2E	Approved Permit (APD); not yet spudded	Oil Well	FEE
4304752453	Deep Creek 12-32-3-2E	NW SW	32	3S	2E	Approved Permit (APD); not yet spudded	Oil Well	FEE
4304752452	Deep Creek 14-15-4-2E	SE SW	15	4S	2E	Approved Permit (APD); not yet spudded	Oil Well	FEE
4304752455	Deep Creek 14-32-3-2E	SE SW	32	3S	2E	Approved Permit (APD); not yet spudded	Oil Well	FEE

4304752445	Deep Creek 14-9-4-2E	SE SW	9	4S	2E	Approved Permit (APD); not yet spudded	Oil Well	FEE
4304752447	Deep Creek 16-9-4-2E	SE SE	9	4S	2E	Approved Permit (APD); not yet spudded	Oil Well	FEE
4304752446	Deep Creek 2-16-4-2E	NW NE	16	4S	2E	Approved Permit (APD); not yet spudded	Oil Well	FEE
4304752448	Deep Creek 4-16-4-2E	NW NW	16	4S	2E	Approved Permit (APD); not yet spudded	Oil Well	FEE
4304752449	Deep Creek 6-16-4-2E	SE NW	16	4S	2E	Approved Permit (APD); not yet spudded	Oil Well	FEE
4304752450	Deep Creek 8-16-4-2E	SE NE	16	4S	2E	Approved Permit (APD); not yet spudded	Oil Well	FEE
4304752438	Deep Creek 8-9-4-2E	SE NE	9	4S	2E	Approved Permit (APD); not yet spudded	Oil Well	FEE
4304752440	Deep Creek 12-9-4-2E	NW SW	9	4S	2E	Approved Permit (APD); not yet spudded	Oil Well	FEE
4304752206	Ute Tribal 11-16-4-2E	NE SW	16	4S	2E	Approved Permit (APD); not yet spudded	Oil Well	BIA
4304752197	Ute Tribal 11-4-4-2E	NE SW	4	4S	2E	Approved Permit (APD); not yet spudded	Oil Well	BIA
4304752207	Ute Tribal 13-16-4-2E	SW SW	16	4S	2E	Approved Permit (APD); not yet spudded	Oil Well	BIA
4304752198	Ute Tribal 13-4-4-2E	SW SW	4	4S	2E	Approved Permit (APD); not yet spudded	Oil Well	BIA
4304752201	Ute Tribal 14-10-4-2E	SE SW	10	4S	2E	Approved Permit (APD); not yet spudded	Oil Well	BIA
4304752199	Ute Tribal 14-4-4-2E	SE SW	4	4S	2E	Approved Permit (APD); not yet spudded	Oil Well	BIA
4304752208	Ute Tribal 15-16-4-2E	SW SE	16	4S	2E	Approved Permit (APD); not yet spudded	Oil Well	BIA
4304752195	Ute Tribal 15-32-3-2E	SW SE	32	3S	2E	Approved Permit (APD); not yet spudded	Oil Well	BIA
4304752196	Ute Tribal 16-5-4-2E	SE SE	5	4S	2E	Approved Permit (APD); not yet spudded	Oil Well	BIA
4304752202	Ute Tribal 2-15-4-2E	NW NE	15	4S	2E	Approved Permit (APD); not yet spudded	Oil Well	BIA
4304752200	Ute Tribal 4-9-4-2E	Lot 1 NW NW	9	4S	2E	Approved Permit (APD); not yet spudded	Oil Well	BIA
4304752203	Ute Tribal 7-15-4-2E	SW NE	15	4S	2E	Approved Permit (APD); not yet spudded	Oil Well	BIA
4304752204	Ute Tribal 8-15-4-2E	SE NE	15	4S	2E	Approved Permit (APD); not yet spudded	Oil Well	BIA
4304752463	ULT 11-34-3-1E	NE SW	34	3S	1E	Approved Permit (APD); not yet spudded	Oil Well	FEE
4304752464	ULT 13-34-3-1E	SW SW	34	3S	1E	Approved Permit (APD); not yet spudded	Oil Well	FEE
4304752465	ULT 14-34-3-1E	SE SW	34	3S	1E	Approved Permit (APD); not yet spudded	Oil Well	FEE
4304752466	ULT 15-34-3-1E	SW SE	34	3S	1E	Approved Permit (APD); not yet spudded	Oil Well	FEE
4304752462	ULT 9-34-3-1E	NE SE	34	3S	1E	Approved Permit (APD); not yet spudded	Oil Well	FEE
4304752205	Ute Tribal 9-16-4-2E	NE SE	16	4S	2E	Approved Permit (APD); not yet spudded	Oil Well	BIA
4304752439	Deep Creek 10-9-4-2E	NW SE	9	4S	2E	Approved Permit (APD); not yet spudded	Oil Well	FEE
4304752216	Coleman Tribal 15X-18D-4-2E	SW SE	18	4S	2E	Approved Permit (APD); not yet spudded	Oil Well	BIA
4304752888	Womack 4-7-3-1E	NW NW	7	3S	1E	Approved Permit (APD); not yet spudded	Oil Well	FEE
4304752893	Kendall 12-7-3-1E	NW SW	7	3S	1E	Approved Permit (APD); not yet spudded	Oil Well	FEE
4304752911	Kendall 13-7-3-1E	SW SW	7	3S	1E	Approved Permit (APD); not yet spudded	Oil Well	FEE
4304752900	Kendall 15-7-3-1E	SW SE	7	3S	1E	Approved Permit (APD); not yet spudded	Oil Well	FEE
4304752887	Womack 5-8-3-1E	SW NW	8	3S	1E	Approved Permit (APD); not yet spudded	Oil Well	FEE
4304752880	Womack 7-8-3-1E	SW NE	8	3S	1E	Approved Permit (APD); not yet spudded	Oil Well	FEE
4304752901	Kendall 9-8-3-1E	NE SE	8	3S	1E	Approved Permit (APD); not yet spudded	Oil Well	FEE
4304752894	Kendall 11-8-3-1E	NE SW	8	3S	1E	Approved Permit (APD); not yet spudded	Oil Well	FEE
4304752897	Kendall 13-8-3-1E	SW SW	8	3S	1E	Approved Permit (APD); not yet spudded	Oil Well	FEE
4304752898	Kendall 16-8-3-1E	SE SE	8	3S	1E	Approved Permit (APD); not yet spudded	Oil Well	FEE
4304752892	Kendall 5-9-3-1E	SW NW	9	3S	1E	Approved Permit (APD); not yet spudded	Oil Well	FEE
4304752899	Kendall 6-9-3-1E	SE NW	9	3S	1E	Approved Permit (APD); not yet spudded	Oil Well	FEE
4304752896	Kendall 7-9-3-1E	SW NE	9	3S	1E	Approved Permit (APD); not yet spudded	Oil Well	FEE
4304752882	Womack 11-9-3-1E	NE SW	9	3S	1E	Approved Permit (APD); not yet spudded	Oil Well	FEE
4304752884	Womack 13-9-3-1E	SW SW	9	3S	1E	Approved Permit (APD); not yet spudded	Oil Well	FEE
4304752885	Womack 3-16-3-1E	NE NW	16	3S	1E	Approved Permit (APD); not yet spudded	Oil Well	FEE
4304752886	Womack 4-16-3-1E	NW NW	16	3S	1E	Approved Permit (APD); not yet spudded	Oil Well	FEE

4304752889	Womack 5-16-3-1E	SW NW	16	3S	1E	Approved Permit (APD); not yet spudded	Oil Well	FEE
4304752890	Womack 6-16-3-1E	SE NW	16	3S	1E	Approved Permit (APD); not yet spudded	Oil Well	FEE
4304752895	Kendall 4-17-3-1E	NW NW	17	3S	1E	Approved Permit (APD); not yet spudded	Oil Well	FEE
4304752891	Kendall 5-17-3-1E	SW NW	17	3S	1E	Approved Permit (APD); not yet spudded	Oil Well	FEE
4304752883	Kendall 11-17-3-1E	NE SW	17	3S	1E	Approved Permit (APD); not yet spudded	Oil Well	FEE
4304752881	Kendall 13-17-3-1E	SW SW	17	3S	1E	Approved Permit (APD); not yet spudded	Oil Well	FEE
4304752966	Merritt 2-18-3-1E	NW NE	18	3S	1E	Approved Permit (APD); not yet spudded	Oil Well	FEE
4304752967	Merritt 3-18-3-1E	NE NW	18	3S	1E	Approved Permit (APD); not yet spudded	Oil Well	FEE
4304752992	Merritt 7-18-3-1E	SW NE	18	3S	1E	Approved Permit (APD); not yet spudded	Oil Well	FEE
4304752508	Gusher Fed 11-1-6-20E	NE SW	1	6S	20E	Approved Permit (APD); not yet spudded	Oil Well	Federal
4304752503	Gusher Fed 1-11-6-20E	NE NE	11	6S	20E	Approved Permit (APD); not yet spudded	Oil Well	Federal
4304752504	Gusher Fed 11-22-6-20E	NE SW	22	6S	20E	Approved Permit (APD); not yet spudded	Oil Well	Federal
4304752507	Gusher Fed 12-15-6-20E	NW SW	15	6S	20E	Approved Permit (APD); not yet spudded	Oil Well	Federal
4304752509	Gusher Fed 1-27-6-20E	NE NE	27	6S	20E	Approved Permit (APD); not yet spudded	Oil Well	Federal
4304752511	Gusher Fed 1-28-6-20E	NE NE	28	6S	20E	Approved Permit (APD); not yet spudded	Oil Well	Federal
4304752497	Gusher Fed 14-3-6-20E	SE SW	3	6S	20E	Approved Permit (APD); not yet spudded	Oil Well	Federal
4304752506	Gusher Fed 16-26-6-20E	SE SE	26	6S	20E	Approved Permit (APD); not yet spudded	Oil Well	Federal
4304752505	Gusher Fed 3-21-6-20E	NE NW	21	6S	20E	Approved Permit (APD); not yet spudded	Oil Well	Federal
4304752500	Gusher Fed 6-25-6-20E	SE NW	25	6S	20E	Approved Permit (APD); not yet spudded	Oil Well	Federal
4304752501	Gusher Fed 8-25-6-20E	SE NE	25	6S	20E	Approved Permit (APD); not yet spudded	Oil Well	Federal
4304752510	Gusher Fed 9-27-6-20E	NE SE	27	6S	20E	Approved Permit (APD); not yet spudded	Oil Well	Federal
4304752499	Gusher Fed 9-3-6-20E	NW SE	3	6S	20E	Approved Permit (APD); not yet spudded	Oil Well	Federal
4304752502	Horseshoe Bend Fed 11-29-6-21E	NE SW	29	6S	21E	Approved Permit (APD); not yet spudded	Oil Well	Federal
4304752498	Horseshoe Bend Fed 14-28-6-21E	SE SW	28	6S	21E	Approved Permit (APD); not yet spudded	Oil Well	Federal
4304752472	Coleman Tribal 2-7-4-2E	NW NE	7	4S	2E	Approved Permit (APD); not yet spudded	Oil Well	BIA
4304752473	Coleman Tribal 4-7-4-2E	NW NW	7	4S	2E	Approved Permit (APD); not yet spudded	Oil Well	BIA
4304752474	Coleman Tribal 6-7-4-2E	SE NW	7	4S	2E	Approved Permit (APD); not yet spudded	Oil Well	BIA
4304752475	Coleman Tribal 8-7-4-2E	SE NE	7	4S	2E	Approved Permit (APD); not yet spudded	Oil Well	BIA
4304752480	Coleman Tribal 2-8-4-2E	NW NE	8	4S	2E	Approved Permit (APD); not yet spudded	Oil Well	BIA
4304752481	Coleman Tribal 4-8-4-2E	NW NW	8	4S	2E	Approved Permit (APD); not yet spudded	Oil Well	BIA
4304752484	Coleman Tribal 6-8-4-2E	SE NW	8	4S	2E	Approved Permit (APD); not yet spudded	Oil Well	BIA
4304752485	Coleman Tribal 8-8-4-2E	SE NE	8	4S	2E	Approved Permit (APD); not yet spudded	Oil Well	BIA
4304752483	Deep Creek Tribal 12-8-4-2E	NW SW	8	4S	2E	Approved Permit (APD); not yet spudded	Oil Well	BIA
4304752476	Deep Creek Tribal 10-7-4-2E	NW SE	7	4S	2E	Approved Permit (APD); not yet spudded	Oil Well	BIA
4304752477	Deep Creek Tribal 12-7-4-2E	NW SW	7	4S	2E	Approved Permit (APD); not yet spudded	Oil Well	BIA
4304752478	Deep Creek Tribal 14-7-4-2E	SE SW	7	4S	2E	Approved Permit (APD); not yet spudded	Oil Well	BIA
4304752479	Deep Creek Tribal 16-7-4-2E	SE SE	7	4S	2E	Approved Permit (APD); not yet spudded	Oil Well	BIA
4304752487	Deep Creek Tribal 10-8-4-2E	NW SE	8	4S	2E	Approved Permit (APD); not yet spudded	Oil Well	BIA
4304752482	Deep Creek Tribal 14-8-4-2E	SE SW	8	4S	2E	Approved Permit (APD); not yet spudded	Oil Well	BIA
4304752486	Deep Creek Tribal 16-8-4-2E	SE SE	8	4S	2E	Approved Permit (APD); not yet spudded	Oil Well	BIA
4304~~752967~~52976	Deep Creek 11-19-3-2E	NE SW	19	3S	2E	Approved Permit (APD); not yet spudded	Oil Well	FEE
4304752978	Deep Creek 12-19-3-2E	Lot 3 (NW SW)	19	3S	2E	Approved Permit (APD); not yet spudded	Oil Well	FEE
4304752979	Deep Creek 13-19-3-2E	Lot 4 (SW SW)	19	3S	2E	Approved Permit (APD); not yet spudded	Oil Well	FEE
4304752969	Deep Creek 14-19-3-2E	SE SW	19	3S	2E	Approved Permit (APD); not yet spudded	Oil Well	FEE
4304752968	Deep Creek 11-20-3-2E	NE SW	20	3S	2E	Approved Permit (APD); not yet spudded	Oil Well	FEE
4304752973	Deep Creek 13-20-3-2E	SW SW	20	3S	2E	Approved Permit (APD); not yet spudded	Oil Well	FEE

4304752987	Gavitte 15-23-3-1E	SW SE	23	3S	1E	Approved Permit (APD); not yet spudded	Oil Well	FEE
4304752964	ULT 3-29-3-2E	NE NW	29	3S	2E	Approved Permit (APD); not yet spudded	Oil Well	FEE
4304752962	ULT 4-29-3-2E	NW NW	29	3S	2E	Approved Permit (APD); not yet spudded	Oil Well	FEE
4304752961	ULT 5-29-3-2E	SW NW	29	3S	2E	Approved Permit (APD); not yet spudded	Oil Well	FEE
4304752955	ULT 6-29-3-2E	NE NW	29	3S	2E	Approved Permit (APD); not yet spudded	Oil Well	FEE
4304752983	Deep Creek 10-29-3-2E	NW SE	29	3S	2E	Approved Permit (APD); not yet spudded	Oil Well	FEE
4304752959	ULT 11-29-3-2E	NE SW	29	3S	2E	Approved Permit (APD); not yet spudded	Oil Well	FEE
4304752960	ULT 13-29-3-2E	SW SW	29	3S	2E	Approved Permit (APD); not yet spudded	Oil Well	FEE
4304752963	ULT 14-29-3-2E	Lot 2 (SE SW)	29	3S	2E	Approved Permit (APD); not yet spudded	Oil Well	FEE
4304752975	Deep Creek 15-29-3-2E	SW SE	29	3S	2E	Approved Permit (APD); not yet spudded	Oil Well	FEE
4304752974	Deep Creek 16-29-3-2E	SE SE	29	3S	2E	Approved Permit (APD); not yet spudded	Oil Well	FEE
4304752972	Deep Creek 1-30-3-2E	NE NE	30	3S	2E	Approved Permit (APD); not yet spudded	Oil Well	FEE
4304752970	Deep Creek 5-30-3-2E	Lot 2 (SW NW)	30	3S	2E	Approved Permit (APD); not yet spudded	Oil Well	FEE
4304752971	Deep Creek 11-30-3-2E	NE SW	30	3S	2E	Approved Permit (APD); not yet spudded	Oil Well	FEE
4304752988	Knight 13-30-3-2E	Lot 4 (SW SW)	30	3S	2E	Approved Permit (APD); not yet spudded	Oil Well	FEE
4304752989	Knight 15-30-3-2E	SW SE	30	3S	2E	Approved Permit (APD); not yet spudded	Oil Well	FEE
4304752981	Deep Creek 1-31-3-2E	NE NE	31	3S	2E	Approved Permit (APD); not yet spudded	Oil Well	FEE
4304752954	ULT 3-31-3-2E	NE NW	31	3S	2E	Approved Permit (APD); not yet spudded	Oil Well	FEE
4304752956	ULT 5-31-3-2E	Lot 2 (SW NW)	31	3S	2E	Approved Permit (APD); not yet spudded	Oil Well	FEE
4304752984	Deep Creek 7-31-3-2E	SW NE	31	3S	2E	Approved Permit (APD); not yet spudded	Oil Well	FEE
4304752957	ULT 11-31-3-2E	NE SW	31	3S	2E	Approved Permit (APD); not yet spudded	Oil Well	FEE
4304752958	ULT 13-31-3-2E	Lot 4 (SW SW)	31	3S	2E	Approved Permit (APD); not yet spudded	Oil Well	FEE
4304752986	Ute Energy 15-31-3-2E	SW SE	31	3S	2E	Approved Permit (APD); not yet spudded	Oil Well	FEE
4304752985	Ute Energy 16-31-3-2E	SE SE	31	3S	2E	Approved Permit (APD); not yet spudded	Oil Well	FEE
4304752980	Deep Creek 12-20-3-2E	NW SW	20	3S	2E	Approved Permit (APD); not yet spudded	Oil Well	FEE
4304752977	Deep Creek 14-20-3-2E	SE SW	20	3S	2E	Approved Permit (APD); not yet spudded	Oil Well	FEE
4304752982	Deep Creek 3-30-3-2E	NE NW	30	3S	2E	Approved Permit (APD); not yet spudded	Oil Well	FEE
4304753018	Deep Creek 9-15-4-2E	NE SE	15	4S	2E	Approved Permit (APD); not yet spudded	Oil Well	FEE
4304753019	Deep Creek 10-15-4-2E	NW SE	15	4S	2E	Approved Permit (APD); not yet spudded	Oil Well	FEE
4304753014	Lamb 3-15-4-2E	NE NW	15	4S	2E	Approved Permit (APD); not yet spudded	Oil Well	FEE
4304753015	Lamb 4-15-4-2E	NW NW	15	4S	2E	Approved Permit (APD); not yet spudded	Oil Well	FEE
4304753016	Lamb 5-15-4-2E	SW NW	15	4S	2E	Approved Permit (APD); not yet spudded	Oil Well	FEE
4304753017	Lamb 6-15-4-2E	SE NW	15	4S	2E	Approved Permit (APD); not yet spudded	Oil Well	FEE
4304753089	Womack 1-7-3-1E	NE NE	7	3S	1E	Approved Permit (APD); not yet spudded	Oil Well	FEE
4304753093	Womack 2-7-3-1E	NW NE	7	3S	1E	Approved Permit (APD); not yet spudded	Oil Well	FEE
4304753094	Womack 3-7-3-1E	NE NW	7	3S	1E	Approved Permit (APD); not yet spudded	Oil Well	FEE
4304753088	Kendall 14-7-3-1E	SE SW	7	3S	1E	Approved Permit (APD); not yet spudded	Oil Well	FEE
4304753104	Womack 1-8-3-1E	NE NE	8	3S	1E	Approved Permit (APD); not yet spudded	Oil Well	FEE
4304753105	Womack 2-8-3-1E	NW NE	8	3S	1E	Approved Permit (APD); not yet spudded	Oil Well	FEE
4304753106	Womack 3-8-3-1E	NE NW	8	3S	1E	Approved Permit (APD); not yet spudded	Oil Well	FEE
4304753107	Womack 4-8-3-1E	NW NW	8	3S	1E	Approved Permit (APD); not yet spudded	Oil Well	FEE
4304753108	Womack 6-8-3-1E	SE NW	8	3S	1E	Approved Permit (APD); not yet spudded	Oil Well	FEE
4304753109	Womack 8-8-3-1E	SE NE	8	3S	1E	Approved Permit (APD); not yet spudded	Oil Well	FEE
4304753110	Kendall 10-8-3-1E	NW SE	8	3S	1E	Approved Permit (APD); not yet spudded	Oil Well	FEE
4304753111	Kendall 12-8-3-1E	NW SW	8	3S	1E	Approved Permit (APD); not yet spudded	Oil Well	FEE
4304753112	Kendall 14-8-3-1E	SE SW	8	3S	1E	Approved Permit (APD); not yet spudded	Oil Well	FEE

4304753115	Kendall 15-8-3-1E	SW SE	8	3S	1E	Approved Permit (APD); not yet spudded	Oil Well	FEE
4304753114	Kendall 2-9-3-1E	NW NE	9	3S	1E	Approved Permit (APD); not yet spudded	Oil Well	FEE
4304753100	Kendall 12-9-3-1E	NW SW	9	3S	1E	Approved Permit (APD); not yet spudded	Oil Well	FEE
4304753116	Kettle 3-10-3-1E	NE NW	10	3S	1E	Approved Permit (APD); not yet spudded	Oil Well	FEE
4304753117	Kettle 6-10-3-1E	SE NW	10	3S	1E	Approved Permit (APD); not yet spudded	Oil Well	FEE
4304753118	Kettle 11-10-3-1E	NE SW	10	3S	1E	Approved Permit (APD); not yet spudded	Oil Well	FEE
4304753119	Kettle 12-10-3-1E	NW SW	10	3S	1E	Approved Permit (APD); not yet spudded	Oil Well	FEE
4304753099	Kendall 3-17-3-1E	NE NW	17	3S	1E	Approved Permit (APD); not yet spudded	Oil Well	FEE
4304753098	Kendall 6-17-3-1E	SE NW	17	3S	1E	Approved Permit (APD); not yet spudded	Oil Well	FEE
4304753101	Kendall 12-17-3-1E	NW SW	17	3S	1E	Approved Permit (APD); not yet spudded	Oil Well	FEE
4304753120	Kendall 14-17-3-1E	NE SW	17	3S	1E	Approved Permit (APD); not yet spudded	Oil Well	FEE
4304753097	Kendall 1-18-3-1E	NE NE	18	3S	1E	Approved Permit (APD); not yet spudded	Oil Well	FEE
4304753096	Kendall 8-18-3-1E	SE NE	18	3S	1E	Approved Permit (APD); not yet spudded	Oil Well	FEE
4304753095	Kendall 9-18-3-1E	NE SE	18	3S	1E	Approved Permit (APD); not yet spudded	Oil Well	FEE
4304753091	Kendall 10-18-3-1E	NW SE	18	3S	1E	Approved Permit (APD); not yet spudded	Oil Well	FEE
4304753090	Kendall 15-18-3-1E	SW SE	18	3S	1E	Approved Permit (APD); not yet spudded	Oil Well	FEE
4304753092	Kendall 16-18-3-1E	SE SE	18	3S	1E	Approved Permit (APD); not yet spudded	Oil Well	FEE
4304753146	Kendall Tribal 9-7-3-1E	NE SE	7	3S	1E	Approved Permit (APD); not yet spudded	Oil Well	BIA
4304753147	Kendall Tribal 10-7-3-1E	NW SE	7	3S	1E	Approved Permit (APD); not yet spudded	Oil Well	BIA
4304753153	Kendall Tribal 11-7-3-1E	NE SW	7	3S	1E	Approved Permit (APD); not yet spudded	Oil Well	BIA
4304753152	Kendall Tribal 16-7-3-1E	SE SE	7	3S	1E	Approved Permit (APD); not yet spudded	Oil Well	BIA
4304753151	Kendall Tribal 4-18-3-1E	NW NW	18	3S	1E	Approved Permit (APD); not yet spudded	Oil Well	BIA
4304753150	Kendall Tribal 5-18-3-1E	SW NW	18	3S	1E	Approved Permit (APD); not yet spudded	Oil Well	BIA
4304753149	Kendall Tribal 11-18-3-1E	NE SW	18	3S	1E	Approved Permit (APD); not yet spudded	Oil Well	BIA
4304753148	Kendall Tribal 12-18-3-1E	NW SW	18	3S	1E	Approved Permit (APD); not yet spudded	Oil Well	BIA
4304753145	Kendall Tribal 13-18-3-1E	SW SW	18	3S	1E	Approved Permit (APD); not yet spudded	Oil Well	BIA
4304753142	Kendall Tribal 14-18-3-1E	SE SW	18	3S	1E	Approved Permit (APD); not yet spudded	Oil Well	BIA
4304753144	Kendall Tribal 1-13-3-1W	NE NE	13	3S	1W	Approved Permit (APD); not yet spudded	Oil Well	BIA
4304753143	Kendall Tribal 9-13-3-1W	NE SE	13	3S	1W	Approved Permit (APD); not yet spudded	Oil Well	BIA
4304753144	Kendall Tribal 1-13-3-1W	NE NE	13	3S	1W	Approved Permit (APD); not yet spudded	Oil Well	BIA
4304753143	Kendall Tribal 9-13-3-1W	NE SE	13	3S	1W	Approved Permit (APD); not yet spudded	Oil Well	BIA

STATE OF UTAH
DEPARTMENT OF NATURAL RESOURCES
DIVISION OF OIL, GAS AND MINING

FORM 9

SUNDRY NOTICES AND REPORTS ON WELLS

Do not use this form for proposals to drill new wells, significantly deepen existing wells below current bottom-hole depth, reenter plugged wells, or to drill horizontal laterals. Use APPLICATION FOR PERMIT TO DRILL form for such proposals.

5. LEASE DESIGNATION AND SERIAL NUMBER: See attached

6. IF INDIAN, ALLOTTEE OR TRIBE NAME: See attached

7. UNIT or CA AGREEMENT NAME: See attached

8. WELL NAME and NUMBER: See attached

9. API NUMBER:

10. FIELD AND POOL, OR WILDCAT: See attached

1. TYPE OF WELL: OIL WELL ☑ GAS WELL ☐ OTHER

2. NAME OF OPERATOR: Ute Energy Upstream Holdings LLC

3. ADDRESS OF OPERATOR: 1875 Lawrence St, Suite 200 CITY Denver STATE CO ZIP 80202 PHONE NUMBER: (720) 420-3200

4. LOCATION OF WELL

FOOTAGES AT SURFACE: See attached

COUNTY: Uintah

QTR/QTR, SECTION, TOWNSHIP, RANGE, MERIDIAN:

STATE: UTAH

11. CHECK APPROPRIATE BOXES TO INDICATE NATURE OF NOTICE, REPORT, OR OTHER DATA

TYPE OF SUBMISSION	TYPE OF ACTION		
☑ NOTICE OF INTENT (Submit in Duplicate)	☐ ACIDIZE	☐ DEEPEN	☐ REPERFORATE CURRENT FORMATION
Approximate date work will start: 2/1/2013	☐ ALTER CASING	☐ FRACTURE TREAT	☐ SIDETRACK TO REPAIR WELL
	☐ CASING REPAIR	☐ NEW CONSTRUCTION	☐ TEMPORARILY ABANDON
	☐ CHANGE TO PREVIOUS PLANS	☐ OPERATOR CHANGE	☐ TUBING REPAIR
	☐ CHANGE TUBING	☐ PLUG AND ABANDON	☐ VENT OR FLARE
☐ SUBSEQUENT REPORT (Submit Original Form Only)	☐ CHANGE WELL NAME	☐ PLUG BACK	☐ WATER DISPOSAL
Date of work completion:	☐ CHANGE WELL STATUS	☐ PRODUCTION (START/RESUME)	☐ WATER SHUT-OFF
	☐ COMMINGLE PRODUCING FORMATIONS	☐ RECLAMATION OF WELL SITE	☑ OTHER: APD transfer
	☐ CONVERT WELL TYPE	☐ RECOMPLETE - DIFFERENT FORMATION	

12. DESCRIBE PROPOSED OR COMPLETED OPERATIONS. Clearly show all pertinent details including dates, depths, volumes, etc.

Ute Energy Upstream Holdings LLC requests to transfer 237 APDs to Crescent Point Energy U.S. Corp. Please see attached Request to Transfer Application of Permit to Drill and APD list.

RECEIVED
FEB 01 2013
DIV. OF OIL, GAS & MINING

NAME (PLEASE PRINT) Lori Browne TITLE Regulatory Specialist

SIGNATURE Lori Browne DATE 1/30/2013

(This space for State use only)

STATE OF UTAH
DEPARTMENT OF NATURAL RESOURCES
DIVISION OF OIL, GAS AND MINING

Request to Transfer Application or Permit to Drill

(This form should accompany a Sundry Notice, Form 9, requesting APD transfer)

Well name:	See attached for all well and permit info
API number:	
Location:	Qtr-Qtr: Section: Township: Range:
Company that filed original application:	Ute Energy Upstream Holdings LLC
Date original permit was issued:	
Company that permit was issued to:	Ute Energy Upstream Holdings LLC

Check one	Desired Action:
	Transfer pending (unapproved) Application for Permit to Drill to new operator
	The undersigned as owner with legal rights to drill on the property, hereby verifies that the information as submitted in the pending Application for Permit to Drill, remains valid and does not require revision. The new owner of the application accepts and agrees to the information and procedures as stated in the application.
✓	**Transfer approved Application for Permit to Drill to new operator**
	The undersigned as owner with legal rights to drill on the property as permitted, hereby verifies that the information as submitted in the previously approved application to drill, remains valid and does not require revision.

Following is a checklist of some items related to the application, which should be verified.	Yes	No
If located on private land, has the ownership changed?		✓
If so, has the surface agreement been updated?		
Have any wells been drilled in the vicinity of the proposed well which would affect the spacing or siting requirements for this location?		✓
Have there been any unit or other agreements put in place that could affect the permitting or operation of this proposed well?		✓
Have there been any changes to the access route including ownership or right-of-way, which could affect the proposed location?		✓
Has the approved source of water for drilling changed?		✓
Have there been any physical changes to the surface location or access route which will require a change in plans from what was discussed at the onsite evaluation?		✓
Is bonding still in place, which covers this proposed well? Bond No. LPM9080271	✓	

Any desired or necessary changes to either a pending or approved Application for Permit to Drill that is being transferred, should be filed on a Sundry Notice, Form 9, or amended Application for Permit to Drill, Form 3, as appropriate, with necessary supporting information as required.

Name (please print) Anthony Baldwin Title TREASURER.

Signature Date JANUARY 30, 2013

Representing (company name) Crescent Point Energy U.S. Corp.

The person signing this form must have legal authority to represent the company or individual(s) to be listed as the new operator on the Application for Permit to Drill.

(3/2004)

Ute Energy Upstream Holding, LLC (N3730) to Crescent Point Energy U.S. Corp (N3935)
Effective 11/30/2012

Well Name	SECTION	TWN	RNG	API Number	Entity	Lesase Type	Well Type	Well Status
ULT 13-25-3-1E	25	030S	010E	4304751890		Fee	OW	APD
DEEP CREEK 15-25-3-1E	25	030S	010E	4304751892		Fee	OW	APD
ULT 2-35-3-1E	35	030S	010E	4304751893		Fee	OW	APD
ULT 3-35-3-1E	35	030S	010E	4304751894		Fee	OW	APD
MARSH 11-35-3-1E	35	030S	010E	4304751896		Fee	OW	APD
ULT 4-35-3-1E	35	030S	010E	4304751899		Fee	OW	APD
ULT 9-6-4-2E	06	040S	020E	4304751916		Fee	OW	APD
DEEP CREEK 14-23-3-1E	23	030S	010E	4304751919		Fee	OW	APD
DEEP CREEK 14-24-3-1E	24	030S	010E	4304751921		Fee	OW	APD
DEEP CREEK 15-24-3-1E	24	030S	010E	4304751922		Fee	OW	APD
DEEP CREEK 16-24-3-1E	24	030S	010E	4304751923		Fee	OW	APD
DEEP CREEK 6-25-3-1E	25	030S	010E	4304751926		Fee	OW	APD
MARSH 12-35-3-1E	35	030S	010E	4304751927		Fee	OW	APD
ULT 15-6-4-2E	06	040S	020E	4304751928		Fee	OW	APD
DEEP CREEK 9-25-3-1E	25	030S	010E	4304751929		Fee	OW	APD
DEEP CREEK 8-25-3-1E	25	030S	010E	4304751930		Fee	OW	APD
ULT 8-36-3-1E	36	030S	010E	4304751931		Fee	OW	APD
ULT 11-6-4-2E	06	040S	020E	4304751932		Fee	OW	APD
ULT 11-36-3-1E	36	030S	010E	4304751933		Fee	OW	APD
ULT 13-6-4-2E	06	040S	020E	4304751934		Fee	OW	APD
ULT 1-35-3-1E	35	030S	010E	4304751935		Fee	OW	APD
DEEP CREEK 1-25-3-1E	25	030S	010E	4304752032		Fee	OW	APD
DEEP CREEK 3-25-3-1E	25	030S	010E	4304752033		Fee	OW	APD
DEEP CREEK 10-25-3-1E	25	030S	010E	4304752034		Fee	OW	APD
SENATORE 12-25-3-1E	25	030S	010E	4304752039		Fee	OW	APD
ULT 3-36-3-1E	36	030S	010E	4304752042		Fee	OW	APD
ULT 10-36-3-1E	36	030S	010E	4304752043		Fee	OW	APD
ULT 12-36-3-1E	36	030S	010E	4304752044		Fee	OW	APD
ULT 8-35-3-1E	35	030S	010E	4304752045		Fee	OW	APD
ULT 6-35-3-1E	35	030S	010E	4304752048		Fee	OW	APD
ULT 12-34-3-1E	34	030S	010E	4304752123		Fee	OW	APD
ULT 10-34-3-1E	34	030S	010E	4304752125		Fee	OW	APD
UTE TRIBAL 15-32-3-2E	32	030S	020E	4304752195		Indian	OW	APD
UTE TRIBAL 16-5-4-2E	05	040S	020E	4304752196		Indian	OW	APD
UTE TRIBAL 11-4-4-2E	04	040S	020E	4304752197		Indian	OW	APD
UTE TRIBAL 13-4-4-2E	04	040S	020E	4304752198		Indian	OW	APD
UTE TRIBAL 14-4-4-2E	04	040S	020E	4304752199		Indian	OW	APD
UTE TRIBAL 4-9-4-2E	09	040S	020E	4304752200		Indian	OW	APD
UTE TRIBAL 14-10-4-2E	10	040S	020E	4304752201		Indian	OW	APD
UTE TRIBAL 2-15-4-2E	15	040S	020E	4304752202		Indian	OW	APD
UTE TRIBAL 7-15-4-2E	15	040S	020E	4304752203		Indian	OW	APD
UTE TRIBAL 8-15-4-2E	15	040S	020E	4304752204		Indian	OW	APD
UTE TRIBAL 9-16-4-2E	16	040S	020E	4304752205		Indian	OW	APD
UTE TRIBAL 11-16-4-2E	16	040S	020E	4304752206		Indian	OW	APD
UTE TRIBAL 13-16-4-2E	16	040S	020E	4304752207		Indian	OW	APD
UTE TRIBAL 15-16-4-2E	16	040S	020E	4304752208		Indian	OW	APD
COLEMAN TRIBAL 10-18-4-2E	18	040S	020E	4304752210		Indian	OW	APD
DEEP CREEK TRIBAL 5-17-4-2E	17	040S	020E	4304752211		Indian	OW	APD
COLEMAN TRIBAL 9-17-4-2E	17	040S	020E	4304752212		Indian	OW	APD
COLEMAN TRIBAL 10-17-4-2E	17	040S	020E	4304752213		Indian	OW	APD
COLEMAN TRIBAL 11-17-4-2E	17	040S	020E	4304752214		Indian	OW	APD
COLEMAN TRIBAL 14-17-4-2E	17	040S	020E	4304752215		Indian	OW	APD
COLEMAN TRIBAL 15X-18D-4-2E	18	040S	020E	4304752216		Indian	OW	APD
COLEMAN TRIBAL 16-17-4-2E	17	040S	020E	4304752217		Indian	OW	APD
COLEMAN TRIBAL 16-18-4-2E	18	040S	020E	4304752218		Indian	OW	APD
COLEMAN TRIBAL 13-17-4-2E	17	040S	020E	4304752219		Indian	OW	APD
DEEP CREEK TRIBAL 4-25-3-1E	25	030S	010E	4304752222		Indian	OW	APD
DEEP CREEK TRIBAL 3-5-4-2E	05	040S	020E	4304752223		Indian	OW	APD
DEEP CREEK TRIBAL 5-5-4-2E	05	040S	020E	4304752224		Indian	OW	APD
DEEP CREEK TRIBAL 4-5-4-2E	05	040S	020E	4304752225		Indian	OW	APD
DEEP CREEK TRIBAL 6-5-4-2E	05	040S	020E	4304752226		Indian	OW	APD
DEEP CREEK 9-9-4-2E	09	040S	020E	4304752409		Fee	OW	APD
DEEP CREEK 13-9-4-2E	09	040S	020E	4304752410		Fee	OW	APD
DEEP CREEK 15-9-4-2E	09	040S	020E	4304752411		Fee	OW	APD

Ute Energy Upstream Holding, LLC (N3730) to Crescent Point Energy U.S. Corp (N3935)
Effective 11/30/2012

Well Name	SECTION	TWN	RNG	API Number	Entity	Lesase Type	Well Type	Well Status
DEEP CREEK 1-16-4-2E	16	040S	020E	4304752412		Fee	OW	APD
DEEP CREEK 3-16-4-2E	16	040S	020E	4304752413		Fee	OW	APD
DEEP CREEK 7-9-4-2E	09	040S	020E	4304752414		Fee	OW	APD
DEEP CREEK 11-9-4-2E	09	040S	020E	4304752415		Fee	OW	APD
DEEP CREEK 5-16-4-2E	16	040S	020E	4304752416		Fee	OW	APD
ULT 14-5-4-2E	05	040S	020E	4304752417		Fee	OW	APD
DEEP CREEK 7-16-4-2E	16	040S	020E	4304752418		Fee	OW	APD
DEEP CREEK 11-15-4-2E	15	040S	020E	4304752422		Fee	OW	APD
ULT 13-5-4-2E	05	040S	020E	4304752423		Fee	OW	APD
DEEP CREEK 13-15-4-2E	15	040S	020E	4304752424		Fee	OW	APD
DEEP CREEK 15-15-4-2E	15	040S	020E	4304752425		Fee	OW	APD
DEEP CREEK 16-15-4-2E	15	040S	020E	4304752426		Fee	OW	APD
BOWERS 5-6-4-2E	06	040S	020E	4304752427		Fee	OW	APD
BOWERS 6-6-4-2E	06	040S	020E	4304752428		Fee	OW	APD
BOWERS 7-6-4-2E	06	040S	020E	4304752430		Fee	OW	APD
BOWERS 8-6-4-2E	06	040S	020E	4304752431		Fee	OW	APD
DEEP CREEK 8-9-4-2E	09	040S	020E	4304752438		Fee	OW	APD
DEEP CREEK 10-9-4-2E	09	040S	020E	4304752439		Fee	OW	APD
DEEP CREEK 12-9-4-2E	09	040S	020E	4304752440		Fee	OW	APD
DEEP CREEK 14-9-4-2E	09	040S	020E	4304752445		Fee	OW	APD
DEEP CREEK 2-16-4-2E	16	040S	020E	4304752446		Fee	OW	APD
DEEP CREEK 16-9-4-2E	09	040S	020E	4304752447		Fee	OW	APD
DEEP CREEK 4-16-4-2E	16	040S	020E	4304752448		Fee	OW	APD
DEEP CREEK 6-16-4-2E	16	040S	020E	4304752449		Fee	OW	APD
DEEP CREEK 8-16-4-2E	16	040S	020E	4304752450		Fee	OW	APD
DEEP CREEK 12-15-4-2E	15	040S	020E	4304752451		Fee	OW	APD
DEEP CREEK 14-15-4-2E	15	040S	020E	4304752452		Fee	OW	APD
DEEP CREEK 12-32-3-2E	32	030S	020E	4304752453		Fee	OW	APD
DEEP CREEK 14-32-3-2E	32	030S	020E	4304752455		Fee	OW	APD
ULT 9-34-3-1E	34	030S	010E	4304752462		Fee	OW	APD
ULT 11-34-3-1E	34	030S	010E	4304752463		Fee	OW	APD
ULT 13-34-3-1E	34	030S	010E	4304752464		Fee	OW	APD
ULT 14-34-3-1E	34	030S	010E	4304752465		Fee	OW	APD
ULT 15-34-3-1E	34	030S	010E	4304752466		Fee	OW	APD
COLEMAN TRIBAL 2-7-4-2E	07	040S	020E	4304752472		Indian	OW	APD
COLEMAN TRIBAL 4-7-4-2E	07	040S	020E	4304752473		Indian	OW	APD
COLEMAN TRIBAL 6-7-4-2E	07	040S	020E	4304752474		Indian	OW	APD
COLEMAN TRIBAL 8-7-4-2E	07	040S	020E	4304752475		Indian	OW	APD
DEEP CREEK TRIBAL 10-7-4-2E	07	040S	020E	4304752476		Indian	OW	APD
DEEP CREEK TRIBAL 12-7-4-2E	07	040S	020E	4304752477		Indian	OW	APD
DEEP CREEK TRIBAL 14-7-4-2E	07	040S	020E	4304752478		Indian	OW	APD
DEEP CREEK TRIBAL 16-7-4-2E	07	040S	020E	4304752479		Indian	OW	APD
COLEMAN TRIBAL 2-8-4-2E	08	040S	020E	4304752480		Indian	OW	APD
COLEMAN TRIBAL 4-8-4-2E	08	040S	020E	4304752481		Indian	OW	APD
DEEP CREEK TRIBAL 14-8-4-2E	08	040S	020E	4304752482		Indian	OW	APD
DEEP CREEK TRIBAL 12-8-4-2E	08	040S	020E	4304752483		Indian	OW	APD
COLEMAN TRIBAL 6-8-4-2E	08	040S	020E	4304752484		Indian	OW	APD
COLEMAN TRIBAL 8-8-4-2E	08	040S	020E	4304752485		Indian	OW	APD
DEEP CREEK TRIBAL 16-8-4-2E	08	040S	020E	4304752486		Indian	OW	APD
DEEP CREEK TRIBAL 10-8-4-2E	08	040S	020E	4304752487		Indian	OW	APD
GUSHER FED 14-3-6-20E	03	060S	200E	4304752497		Federal	OW	APD
HORSESHOE BEND FED 14-28-6-21E	28	060S	210E	4304752498		Federal	OW	APD
GUSHER FED 9-3-6-20E	03	060S	200E	4304752499		Federal	OW	APD
GUSHER FED 6-25-6-20E	25	060S	200E	4304752500		Federal	OW	APD
GUSHER FED 8-25-6-20E	25	060S	200E	4304752501		Federal	OW	APD
HORSESHOE BEND FED 11-29-6-21E	29	060S	210E	4304752502		Federal	OW	APD
GUSHER FED 1-11-6-20E	11	060S	200E	4304752503		Federal	OW	APD
GUSHER FED 11-22-6-20E	22	060S	200E	4304752504		Federal	OW	APD
GUSHER FED 3-21-6-20E	21	060S	200E	4304752505		Federal	OW	APD
GUSHER FED 16-26-6-20E	26	060S	200E	4304752506		Federal	OW	APD
GUSHER FED 12-15-6-20E	15	060S	200E	4304752507		Federal	OW	APD
GUSHER FED 11-1-6-20E	01	060S	200E	4304752508		Federal	OW	APD
GUSHER FED 1-27-6-20E	27	060S	200E	4304752509		Federal	OW	APD
GUSHER FED 9-27-6-20E	27	060S	200E	4304752510		Federal	OW	APD

Well Name	SECTION	TWN	RNG	API Number	Entity	Lesase Type	Well Type	Well Status
GUSHER FED 1-28-6-20E	28	060S	200E	4304752511		Federal	OW	APD
WOMACK 7-8-3-1E	08	030S	010E	4304752880		Fee	OW	APD
Kendall 13-17-3-1E	17	030S	010E	4304752881		Fee	OW	APD
WOMACK 11-9-3-1E	09	030S	010E	4304752882		Fee	OW	APD
Kendall 11-17-3-1E	17	030S	010E	4304752883		Fee	OW	APD
WOMACK 13-9-3-1E	09	030S	010E	4304752884		Fee	OW	APD
WOMACK 3-16-3-1E	16	030S	010E	4304752885		Fee	OW	APD
WOMACK 4-16-3-1E	16	030S	010E	4304752886		Fee	OW	APD
WOMACK 5-8-3-1E	08	030S	010E	4304752887		Fee	OW	APD
Womack 4-7-3-1E	07	030S	010E	4304752888		Fee	OW	APD
WOMACK 5-16-3-1E	16	030S	010E	4304752889		Fee	OW	APD
WOMACK 6-16-3-1E	16	030S	010E	4304752890		Fee	OW	APD
Kendall 5-17-3-1E	17	030S	010E	4304752891		Fee	OW	APD
Kendall 5-9-3-1E	09	030S	010E	4304752892		Fee	OW	APD
KENDALL 12-7-3-1E	07	030S	010E	4304752893		Fee	OW	APD
Kendall 11-8-3-1E	08	030S	010E	4304752894		Fee	OW	APD
Kendall 4-17-3-1E	17	030S	010E	4304752895		Fee	OW	APD
Kendall 7-9-3-1E	09	030S	010E	4304752896		Fee	OW	APD
Kendall 13-8-3-1E	08	030S	010E	4304752897		Fee	OW	APD
Kendall 16-8-3-1E	08	030S	010E	4304752898		Fee	OW	APD
Kendall 6-9-3-1E	09	030S	010E	4304752899		Fee	OW	APD
KENDALL 15-7-3-1E	07	030S	010E	4304752900		Fee	OW	APD
KENDALL 9-8-3-1E	08	030S	010E	4304752901		Fee	OW	APD
KENDALL 13-7-3-1E	07	030S	010E	4304752911		Fee	OW	APD
ULT 3-31-3-2E	31	030S	020E	4304752954		Fee	OW	APD
ULT 6-29-3-2E	29	030S	020E	4304752955		Fee	OW	APD
ULT 5-31-3-2E	31	030S	020E	4304752956		Fee	OW	APD
ULT 11-31-3-2E	31	030S	020E	4304752957		Fee	OW	APD
ULT 13-31-3-2E	31	030S	020E	4304752958		Fee	OW	APD
ULT 11-29-3-2E	29	030S	020E	4304752959		Fee	OW	APD
ULT 13-29-3-2E	29	030S	020E	4304752960		Fee	OW	APD
ULT 5-29-3-2E	29	030S	020E	4304752961		Fee	OW	APD
ULT 4-29-3-2E	29	030S	020E	4304752962		Fee	OW	APD
ULT 14-29-3-2E	29	030S	020E	4304752963		Fee	OW	APD
ULT 3-29-3-2E	29	030S	020E	4304752964		Fee	OW	APD
MERRITT 2-18-3-1E	18	030S	010E	4304752966		Fee	OW	APD
MERRITT 3-18-3-1E	18	030S	010E	4304752967		Fee	OW	APD
DEEP CREEK 11-20-3-2	20	030S	020E	4304752968		Fee	OW	APD
DEEP CREEK 14-19-3-2E	19	030S	020E	4304752969		Fee	OW	APD
DEEP CREEK 5-30-3-2E	30	030S	020E	4304752970		Fee	OW	APD
DEEP CREEK 11-30-3-2E	30	030S	020E	4304752971		Fee	OW	APD
DEEP CREEK 1-30-3-2E	30	030S	020E	4304752972		Fee	OW	APD
DEEP CREEK 13-20-3-2E	20	030S	020E	4304752973		Fee	OW	APD
DEEP CREEK 16-29-3-2E	29	030S	020E	4304752974		Fee	OW	APD
DEEP CREEK 15-29-3-2E	29	030S	020E	4304752975		Fee	OW	APD
DEEP CREEK 11-19-3-2E	19	030S	020E	4304752976		Fee	OW	APD
DEEP CREEK 14-20-3-2E	20	030S	020E	4304752977		Fee	OW	APD
DEEP CREEK 12-19-3-2E	19	030S	020E	4304752978		Fee	OW	APD
DEEP CREEK 13-19-3-2E	19	030S	020E	4304752979		Fee	OW	APD
DEEP CREEK 12-20-3-2E	20	030S	020E	4304752980		Fee	OW	APD
DEEP CREEK 1-31-3-2E	31	030S	020E	4304752981		Fee	OW	APD
DEEP CREEK 3-30-3-2E	30	030S	020E	4304752982		Fee	OW	APD
DEEP CREEK 10-29-3-2E	29	030S	020E	4304752983		Fee	OW	APD
DEEP CREEK 7-31-3-2E	31	030S	020E	4304752984		Fee	OW	APD
UTE ENERGY 16-31-3-2E	31	030S	020E	4304752985		Fee	OW	APD
UTE ENERGY 15-31-3-2E	31	030S	020E	4304752986		Fee	OW	APD
GAVITTE 15-23-3-1E	23	030S	010E	4304752987		Fee	OW	APD
KNIGHT 13-30-3-2E	30	030S	020E	4304752988		Fee	OW	APD
KNIGHT 15-30-3-2E	30	030S	020E	4304752989		Fee	OW	APD
MERRITT 7-18-3-1E	18	030S	010E	4304752992		Fee	OW	APD
LAMB 3-15-4-2E	15	040S	020E	4304753014		Fee	OW	APD
LAMB 4-15-4-2E	15	040S	020E	4304753015		Fee	OW	APD
LAMB 5-15-4-2E	15	040S	020E	4304753016		Fee	OW	APD
LAMB 6-15-4-2E	15	040S	020E	4304753017		Fee	OW	APD

Well Name	SECTION	TWN	RNG	API Number	Entity	Lesase Type	Well Type	Well Status
DEEP CREEK 9-15-4-2E	15	040S	020E	4304753018		Fee	OW	APD
DEEP CREEK 10-15-4-2E	15	040S	020E	4304753019		Fee	OW	APD
KENDALL 14-7-3-1E	07	030S	010E	4304753088		Fee	OW	APD
WOMACK 1-7-3-1E	07	030S	010E	4304753089		Fee	OW	APD
KENDALL 15-18-3-1E	18	030S	010E	4304753090		Fee	OW	APD
KENDALL 10-18-3-1E	18	030S	010E	4304753091		Fee	OW	APD
KENDALL 16-18-3-1E	18	030S	010E	4304753092		Fee	OW	APD
WOMACK 2-7-3-1E	07	030S	010E	4304753093		Fee	OW	APD
WOMACK 3-7-3-1E	07	030S	010E	4304753094		Fee	OW	APD
KENDALL 9-18-3-1E	18	030S	010E	4304753095		Fee	OW	APD
KENDALL 8-18-3-1E	18	030S	010E	4304753096		Fee	OW	APD
KENDALL 1-18-3-1E	18	030S	010E	4304753097		Fee	OW	APD
KENDALL 6-17-3-1E	17	030S	010E	4304753098		Fee	OW	APD
KENDALL 3-17-3-1E	17	030S	010E	4304753099		Fee	OW	APD
KENDALL 12-9-3-1E	09	030S	010E	4304753100		Fee	OW	APD
KENDALL 12-17-3-1E	17	030S	010E	4304753101		Fee	OW	APD
WOMACK 1-8-3-1E	08	030S	010E	4304753104		Fee	OW	APD
WOMACK 2-8-3-1E	08	030S	010E	4304753105		Fee	OW	APD
WOMACK 3-8-3-1E	08	030S	010E	4304753106		Fee	OW	APD
WOMACK 4-8-3-1E	08	030S	010E	4304753107		Fee	OW	APD
WOMACK 6-8-3-1E	08	030S	010E	4304753108		Fee	OW	APD
WOMACK 8-8-3-1E	08	030S	010E	4304753109		Fee	OW	APD
KENDALL 10-8-3-1E	08	030S	010E	4304753110		Fee	OW	APD
KENDALL 12-8-3-1E	08	030S	010E	4304753111		Fee	OW	APD
KENDALL 14-8-3-1E	08	030S	010E	4304753112		Fee	OW	APD
KENDALL 2-9-3-1E	09	030S	010E	4304753114		Fee	OW	APD
KENDALL 15-8-3-1E	08	030S	010E	4304753115		Fee	OW	APD
KETTLE 3-10-3-1E	10	030S	010E	4304753116		Fee	OW	APD
KETTLE 6-10-3-1E	10	030S	010E	4304753117		Fee	OW	APD
KETTLE 11-10-3-1E	10	030S	010E	4304753118		Fee	OW	APD
KETTLE 12-10-3-1E	10	030S	010E	4304753119		Fee	OW	APD
KENDALL 14-17-3-1E	17	030S	010E	4304753120		Fee	OW	APD
KENDALL TRIBAL 14-18-3-1E	18	030S	010E	4304753142		Indian	OW	APD
KENDALL TRIBAL 9-13-3-1W	13	030S	010W	4304753143		Indian	OW	APD
KENDALL TRIBAL 1-13-3-1W	13	030S	010W	4304753144		Indian	OW	APD
KENDALL TRIBAL 13-18-3-1E	18	030S	010E	4304753145		Indian	OW	APD
KENDALL TRIBAL 9-7-3-1E	07	030S	010E	4304753146		Indian	OW	APD
KENDALL TRIBAL 10-7-3-1E	07	030S	010E	4304753147		Indian	OW	APD
KENDALL TRIBAL 12-18-3-1E	18	030S	010E	4304753148		Indian	OW	APD
KENDALL TRIBAL 11-18-3-1E	18	030S	010E	4304753149		Indian	OW	APD
KENDALL TRIBAL 5-18-3-1E	18	030S	010E	4304753150		Indian	OW	APD
KENDALL TRIBAL 4-18-3-1E	18	030S	010E	4304753151		Indian	OW	APD
KENDALL TRIBAL 16-7-3-1E	07	030S	010E	4304753152		Indian	OW	APD
KENDALL TRIBAL 11-7-3-1E	07	030S	010E	4304753153		Indian	OW	APD

STATE OF UTAH
DEPARTMENT OF NATURAL RESOURCES
DIVISION OF OIL, GAS, AND MINING

FORM 9

5.LEASE DESIGNATION AND SERIAL NUMBER: Fee

SUNDRY NOTICES AND REPORTS ON WELLS

Do not use this form for proposals to drill new wells, significantly deepen existing wells below current bottom-hole depth, reenter plugged wells, or to drill horizontal laterals. Use APPLICATION FOR PERMIT TO DRILL form for such proposals.

6. IF INDIAN, ALLOTTEE OR TRIBE NAME:

7.UNIT or CA AGREEMENT NAME:

1. TYPE OF WELL: Oil Well

8. WELL NAME and NUMBER: DEEP CREEK 13-15-4-2E

2. NAME OF OPERATOR: CRESCENT POINT ENERGY U.S. CORP

9. API NUMBER: 43047524240000

3. ADDRESS OF OPERATOR: 555 17th Street, Suite 750 , Denver, CO, 80202
PHONE NUMBER: 720 880-3621 Ext

9. FIELD and POOL or WILDCAT: WILDCAT

4. LOCATION OF WELL
FOOTAGES AT SURFACE: 0587 FSL 0737 FWL
QTR/QTR, SECTION, TOWNSHIP, RANGE, MERIDIAN: Qtr/Qtr: SWSW Section: 15 Township: 04.0S Range: 02.0E Meridian: U

COUNTY: UINTAH

STATE: UTAH

11. CHECK APPROPRIATE BOXES TO INDICATE NATURE OF NOTICE, REPORT, OR OTHER DATA

TYPE OF SUBMISSION	TYPE OF ACTION		
✓ NOTICE OF INTENT Approximate date work will start: 10/15/2013	☐ ACIDIZE	☐ ALTER CASING	☐ CASING REPAIR
	☐ CHANGE TO PREVIOUS PLANS	☐ CHANGE TUBING	☐ CHANGE WELL NAME
	☐ CHANGE WELL STATUS	☐ COMMINGLE PRODUCING FORMATIONS	☐ CONVERT WELL TYPE
☐ SUBSEQUENT REPORT Date of Work Completion:	☐ DEEPEN	☐ FRACTURE TREAT	☐ NEW CONSTRUCTION
	☐ OPERATOR CHANGE	☐ PLUG AND ABANDON	☐ PLUG BACK
	☐ PRODUCTION START OR RESUME	☐ RECLAMATION OF WELL SITE	☐ RECOMPLETE DIFFERENT FORMATION
☐ SPUD REPORT Date of Spud:	☐ REPERFORATE CURRENT FORMATION	☐ SIDETRACK TO REPAIR WELL	☐ TEMPORARY ABANDON
	☐ TUBING REPAIR	☐ VENT OR FLARE	☐ WATER DISPOSAL
☐ DRILLING REPORT Report Date:	☐ WATER SHUTOFF	☐ SI TA STATUS EXTENSION	✓ APD EXTENSION
	☐ WILDCAT WELL DETERMINATION	☐ OTHER	OTHER:

12. DESCRIBE PROPOSED OR COMPLETED OPERATIONS. Clearly show all pertinent details including dates, depths, volumes, etc.

Crescent Point Energy U.S. Corp. respectfully requests a one year extension of the state drilling permit for the referenced well. This is the first extension that has been requested.

Approved by the Utah Division of Oil, Gas and Mining

Date: June 04, 2013

By:

NAME (PLEASE PRINT)	PHONE NUMBER	TITLE
Don Hamilton	435 719-2018	Permitting Agent

SIGNATURE	DATE
N/A	6/3/2013

RECEIVED: Jun. 03, 2013

The Utah Division of Oil, Gas, and Mining

- State of Utah
- Department of Natural Resources

Electronic Permitting System - Sundry Notices

Request for Permit Extension Validation Well Number 43047524240000

API: 43047524240000
Well Name: DEEP CREEK 13-15-4-2E
Location: 0587 FSL 0737 FWL QTR SWSW SEC 15 TWNP 040S RNG 020E MER U
Company Permit Issued to: CRESCENT POINT ENERGY U.S. CORP
Date Original Permit Issued: 6/11/2012

The undersigned as owner with legal rights to drill on the property as permitted above, hereby verifies that the information as submitted in the previously approved application to drill, remains valid and does not require revision. Following is a checklist of some items related to the application, which should be verified.

- **If located on private land, has the ownership changed, if so, has the surface agreement been updated?** ○ **Yes** ◉ **No**
- **Have any wells been drilled in the vicinity of the proposed well which would affect the spacing or siting requirements for this location?** ○ **Yes** ◉ **No**
- **Has there been any unit or other agreements put in place that could affect the permitting or operation of this proposed well?** ○ **Yes** ◉ **No**
- **Have there been any changes to the access route including ownership, or rightof- way, which could affect the proposed location?** ○ **Yes** ◉ **No**
- **Has the approved source of water for drilling changed?** ○ **Yes** ◉ **No**
- **Have there been any physical changes to the surface location or access route which will require a change in plans from what was discussed at the onsite evaluation?** ○ **Yes** ◉ **No**
- **Is bonding still in place, which covers this proposed well?** ◉ **Yes** ○ **No**

Signature: Don Hamilton **Date:** 6/3/2013
Title: Permitting Agent **Representing:** CRESCENT POINT ENERGY U.S. CORP

RECEIVED: Jun. 03, 2013

STATE OF UTAH
DEPARTMENT OF NATURAL RESOURCES
DIVISION OF OIL, GAS, AND MINING

FORM 9

5.LEASE DESIGNATION AND SERIAL NUMBER: Fee

SUNDRY NOTICES AND REPORTS ON WELLS

Do not use this form for proposals to drill new wells, significantly deepen existing wells below current bottom-hole depth, reenter plugged wells, or to drill horizontal laterals. Use APPLICATION FOR PERMIT TO DRILL form for such proposals.

6. IF INDIAN, ALLOTTEE OR TRIBE NAME:

7.UNIT or CA AGREEMENT NAME:

1. TYPE OF WELL
Oil Well

8. WELL NAME and NUMBER:
DEEP CREEK 13-15-4-2E

2. NAME OF OPERATOR:
CRESCENT POINT ENERGY U.S. CORP

9. API NUMBER:
43047524240000

3. ADDRESS OF OPERATOR:
555 17th Street, Suite 750 , Denver, CO, 80202

PHONE NUMBER:
720 880-3621 Ext

9. FIELD and POOL or WILDCAT:
WILDCAT

4. LOCATION OF WELL
FOOTAGES AT SURFACE:
0587 FSL 0737 FWL
QTR/QTR, SECTION, TOWNSHIP, RANGE, MERIDIAN:
Qtr/Qtr: SWSW Section: 15 Township: 04.0S Range: 02.0E Meridian: U

COUNTY:
UINTAH

STATE:
UTAH

11.
CHECK APPROPRIATE BOXES TO INDICATE NATURE OF NOTICE, REPORT, OR OTHER DATA

TYPE OF SUBMISSION	TYPE OF ACTION		
☐ NOTICE OF INTENT Approximate date work will start:	☐ ACIDIZE	☐ ALTER CASING	☐ CASING REPAIR
	☐ CHANGE TO PREVIOUS PLANS	☐ CHANGE TUBING	☐ CHANGE WELL NAME
☐ SUBSEQUENT REPORT Date of Work Completion:	☐ CHANGE WELL STATUS	☐ COMMINGLE PRODUCING FORMATIONS	☐ CONVERT WELL TYPE
	☐ DEEPEN	☐ FRACTURE TREAT	☐ NEW CONSTRUCTION
	☐ OPERATOR CHANGE	☐ PLUG AND ABANDON	☐ PLUG BACK
✓ SPUD REPORT Date of Spud: 12/11/2013	☐ PRODUCTION START OR RESUME	☐ RECLAMATION OF WELL SITE	☐ RECOMPLETE DIFFERENT FORMATION
	☐ REPERFORATE CURRENT FORMATION	☐ SIDETRACK TO REPAIR WELL	☐ TEMPORARY ABANDON
	☐ TUBING REPAIR	☐ VENT OR FLARE	☐ WATER DISPOSAL
☐ DRILLING REPORT Report Date:	☐ WATER SHUTOFF	☐ SI TA STATUS EXTENSION	☐ APD EXTENSION
	☐ WILDCAT WELL DETERMINATION	☐ OTHER	OTHER:

12. DESCRIBE PROPOSED OR COMPLETED OPERATIONS. Clearly show all pertinent details including dates, depths, volumes, etc.

Crescent Point Energy US Corp spud the Deep Creek 13-15-4-2E with Pete Martin Rig #7 on December 11, 2013 at 11:00 AM.

Accepted by the Utah Division of Oil, Gas and Mining
FOR RECORD ONLY
December 12, 2013

NAME (PLEASE PRINT)	PHONE NUMBER	TITLE
Lauren MacMillan	303 382-6787	Regulatory Specialist

SIGNATURE	DATE
N/A	12/11/2013

RECEIVED: Dec. 11, 2013

STATE OF UTAH
DEPARTMENT OF NATURAL RESOURCES
DIVISION OF OIL, GAS, AND MINING

FORM 9

5.LEASE DESIGNATION AND SERIAL NUMBER: Fee

SUNDRY NOTICES AND REPORTS ON WELLS

Do not use this form for proposals to drill new wells, significantly deepen existing wells below current bottom-hole depth, reenter plugged wells, or to drill horizontal laterals. Use APPLICATION FOR PERMIT TO DRILL form for such proposals.

6. IF INDIAN, ALLOTTEE OR TRIBE NAME:

7.UNIT or CA AGREEMENT NAME:

1. TYPE OF WELL
Oil Well

8. WELL NAME and NUMBER:
DEEP CREEK 13-15-4-2E

2. NAME OF OPERATOR:
CRESCENT POINT ENERGY U.S. CORP

9. API NUMBER:
43047524240000

3. ADDRESS OF OPERATOR:
555 17th Street, Suite 750 , Denver, CO, 80202

PHONE NUMBER:
720 880-3621 Ext

9. FIELD and POOL or WILDCAT:
WILDCAT

4. LOCATION OF WELL
FOOTAGES AT SURFACE:
0587 FSL 0737 FWL
QTR/QTR, SECTION, TOWNSHIP, RANGE, MERIDIAN:
Qtr/Qtr: SWSW Section: 15 Township: 04.0S Range: 02.0E Meridian: U

COUNTY:
UINTAH

STATE:
UTAH

11.
CHECK APPROPRIATE BOXES TO INDICATE NATURE OF NOTICE, REPORT, OR OTHER DATA

TYPE OF SUBMISSION

- ☐ NOTICE OF INTENT
  Approximate date work will start:
- ☐ SUBSEQUENT REPORT
  Date of Work Completion:
- ☐ SPUD REPORT
  Date of Spud:
- ✓ DRILLING REPORT
  Report Date:
  2/26/2014

TYPE OF ACTION

☐ ACIDIZE	☐ ALTER CASING	☐ CASING REPAIR
☐ CHANGE TO PREVIOUS PLANS	☐ CHANGE TUBING	☐ CHANGE WELL NAME
☐ CHANGE WELL STATUS	☐ COMMINGLE PRODUCING FORMATIONS	☐ CONVERT WELL TYPE
☐ DEEPEN	☐ FRACTURE TREAT	☐ NEW CONSTRUCTION
☐ OPERATOR CHANGE	☐ PLUG AND ABANDON	☐ PLUG BACK
☐ PRODUCTION START OR RESUME	☐ RECLAMATION OF WELL SITE	☐ RECOMPLETE DIFFERENT FORMATION
☐ REPERFORATE CURRENT FORMATION	☐ SIDETRACK TO REPAIR WELL	☐ TEMPORARY ABANDON
☐ TUBING REPAIR	☐ VENT OR FLARE	☐ WATER DISPOSAL
☐ WATER SHUTOFF	☐ SI TA STATUS EXTENSION	☐ APD EXTENSION
☐ WILDCAT WELL DETERMINATION	☐ OTHER	OTHER:

12. DESCRIBE PROPOSED OR COMPLETED OPERATIONS. Clearly show all pertinent details including dates, depths, volumes, etc.

Please see attached drill report for Crescent Point Energy's Deep Creek 13-15-4-2E, encompassing all drilling operations to date (12-11-2013 - 2/22/2014).

Accepted by the Utah Division of Oil, Gas and Mining
FOR RECORD ONLY
February 26, 2014

NAME (PLEASE PRINT)	PHONE NUMBER	TITLE
Lauren MacMillan	303 382-6787	Regulatory Specialist

SIGNATURE	DATE
N/A	2/26/2014

RECEIVED: Feb. 26, 2014

Crescent Point ENERGY CORP

Daily Drilling Report

Report for: 12/11/2013
Report #: 1.0, DFS: -65.21
Depth Progress:

Well Name: DEEP CREEK 13-15-4-2E

UWI/API	Surface Legal Location	License #
43-047-52424	13-15-4-2	FEE

Spud Date	Date TD Reached (wellbore)	Rig Release Date	Ground Elevation (ft)	Orig KB Elev (ft)
1/11/2014 11:00	2/20/2014 17:00	2/22/2014 00:30	5,014.00	5,026.00

Completion Type

Weather	Temperature (°F)	Road Condition	Hole Condition

Operation At 6am	Operation Next 24hrs
W.O.AIR RIG	

24 Hr Summary
MI&RU PETE MARTIN RIG 15 (Bucket Rig) & SET 40' OF 16" CONDUCTOR CMT.WITH READYMIX TO SURF.

Time Log

Start Time	End Time	Dur (hr)	Cum Dur (hr)	Aty Code	Activity	Com

Mud Checks

<depth>ftKB, <dttm>

Type	Time	Depth (ftKB)	Density (lb/gal)	Funnel Viscosity (s/qt)	PV Override (cP)	YP OR (lbf/100ft²)

Gel 10 sec (lbf/100ft²)	Gel 10 min (lbf/100ft²)	Filtrate (mL/30min)	Filter Cake (1/32")	pH	Sand (%)	Solids (%)

MBT (lb/bbl)	Alkalinity (mL/mL)	Chlorides (mg/L)	Calcium (mg/L)	Pf (mL/mL)	Pm (mL/mL)	Gel 30 min (lbf/100ft²)

Whole Mud Added (bbl)	Mud Lost to Hole (bbl)	Mud Lost to Surface (bbl)	Reserve Mud Volume (bbl)	Active Mud Volume (bbl)

Drill Strings

BHA #<stringno>, <des>

Bit Run	Drill Bit	Length (ft)	IADC Bit Dull	TFA (incl Noz) (in²)	BHA ROP…

Nozzles (1/32")	String Length (ft)	Max Nominal OD (in)

String Components

Comment

Drilling Parameters

Wellbore	Start (ftKB)	End Depth (ftKB)	Cum Depth (ft)	Cum Drill Time (hr)	Int ROP (ft/hr)	Q Flow (gpm)	WOB (1000lbf)	RPM (rpm)	SPP (psi)	Drill Str Wt (1000lbf)	PU Str Wt (1000lbf)	Drill Tq

AFE Number	
1700914US	

Start Depth (ftKB)	End Depth (ftKB)
0.0	0.0

Target Formation	Target Depth (ftKB)
WASATCH	7,600.0

Last Casing String
Conductor, <depthbtm>ftKB

Daily Contacts

Job Contact	Mobile

Rigs

Capstar, 316

Contractor	Rig Number
Capstar	316
Rig Supervisor	**Phone Mobile**
Eric Thompson	307-259-8473

2, Gardner-Denver, PZ-9

Pump #	Pwr (hp)	Rod Dia (in)
2		

Liner Size (in)	Stroke (in)	Vol/Stk OR (b…

P (psi)	Slow Spd	Strokes (s…	Eff (%)

1, Gardner-Denver, PZ-9

Pump #	Pwr (hp)	Rod Dia (in)
1		

Liner Size (in)	Stroke (in)	Vol/Stk OR (b…

P (psi)	Slow Spd	Strokes (s…	Eff (%)

Mud Additive Amounts

Des	Field Est (Cost/unit)	Consumed

Safety Checks

Time	Type	Des

Wellbores

Wellbore Name	KO MD (ftKB)
Original Hole	

Crescent Point ENERGY CORP

Daily Drilling Report

Report for: 12/19/2013
Report #: 2.0, DFS: -57.21
Depth Progress:

Well Name: DEEP CREEK 13-15-4-2E

UWI/API	Surface Legal Location	License #
43-047-52424	13-15-4-2	FEE

Spud Date	Date TD Reached (wellbore)	Rig Release Date	Ground Elevation (ft)	Orig KB Elev (ft)
1/11/2014 11:00	2/20/2014 17:00	2/22/2014 00:30	5,014.00	5,026.00

Completion Type

Weather	Temperature (°F)	Road Condition	Hole Condition

Operation At 6am	Operation Next 24hrs
W.O.DRLG.RIG	

24 Hr Summary
MI&RU PRO PERTO RIG 10 & DRILLER 1057' KB OF 12 1/4 HOLE & SET 1043' KB 8 5/8 CSG. CMT WITH PRO PERTO 675sk "G" 15.8ppg TO SURF

Time Log

Start Time	End Time	Dur (hr)	Cum Dur (hr)	Aty Code	Activity	Com

Mud Checks

<depth>ftKB, <dttm>

Type	Time	Depth (ftKB)	Density (lb/gal)	Funnel Viscosity (s/qt)	PV Override (cP)	YP OR (lbf/100ft²)

Gel 10 sec (lbf/100ft²)	Gel 10 min (lbf/100ft²)	Filtrate (mL/30min)	Filter Cake (1/32")	pH	Sand (%)	Solids (%)

MBT (lb/bbl)	Alkalinity (mL/mL)	Chlorides (mg/L)	Calcium (mg/L)	Pf (mL/mL)	Pm (mL/mL)	Gel 30 min (lbf/100ft²)

Whole Mud Added (bbl)	Mud Lost to Hole (bbl)	Mud Lost to Surface (bbl)	Reserve Mud Volume (bbl)	Active Mud Volume (bbl)

Drill Strings

BHA #<stringno>, <des>

Bit Run	Drill Bit	Length (ft)	IADC Bit Dull	TFA (incl Noz) (in²)	BHA ROP…

Nozzles (1/32")	String Length (ft)	Max Nominal OD (in)

String Components

Comment

Drilling Parameters

Wellbore	Start (ftKB)	End Depth (ftKB)	Cum Depth (ft)	Cum Drill Time (hr)	Int ROP (ft/hr)	Q Flow (gpm)	WOB (1000lbf)	RPM (rpm)	SPP (psi)	Drill Str Wt (1000lbf)	PU Str Wt (1000lbf)	Drill Tq

AFE Number	
1700914US	

Start Depth (ftKB)	End Depth (ftKB)
0.0	0.0

Target Formation	Target Depth (ftKB)
WASATCH	7,600.0

Last Casing String
Surface, 1,044.0ftKB

Daily Contacts

Job Contact	Mobile

Rigs

Capstar, 316

Contractor	Rig Number
Capstar	316
Rig Supervisor	**Phone Mobile**
Eric Thompson	307-259-8473

2, Gardner-Denver, PZ-9

Pump #	Pwr (hp)	Rod Dia (in)
2		

Liner Size (in)	Stroke (in)	Vol/Stk OR (b…

P (psi)	Slow Spd	Strokes (s…	Eff (%)

1, Gardner-Denver, PZ-9

Pump #	Pwr (hp)	Rod Dia (in)
1		

Liner Size (in)	Stroke (in)	Vol/Stk OR (b…

P (psi)	Slow Spd	Strokes (s…	Eff (%)

Mud Additive Amounts

Des	Field Est (Cost/unit)	Consumed

Safety Checks

Time	Type	Des

Wellbores

Wellbore Name	KO MD (ftKB)
Original Hole	

Crescent Point ENERGY CORP

Daily Drilling Report

Report for: 2/15/2014
Report #: 3.0, DFS: 0.79
Depth Progress: 529.00

Well Name: DEEP CREEK 13-15-4-2E

UWI/API	Surface Legal Location	License #
43-047-52424	13-15-4-2	FEE

Spud Date	Date TD Reached (wellbore)	Rig Release Date	Ground Elevation (ft)	Orig KB Elev (ft)
1/11/2014 11:00	2/20/2014 17:00	2/22/2014 00:30	5,014.00	5,026.00

Completion Type

Weather	Temperature (°F)	Road Condition	Hole Condition
CLEAR	16.0	MUDDY	GOOD

Operation At 6am	Operation Next 24hrs
DRILLING	DRLG 77/8 PROD HOLE AND SURVEY AS NEEDED

24 Hr Summary

RIG DOWN, PJSM, MOVE RIG 0.4 OF A MILE, SET IN AND RIG UP, NIPPLE UP WELL HEAD TO BOP, CHOKE , KILL LINE, HCR AND ROTATING HEAD, TEST BOP, PIPE RAMS, BLIND RAMS, CHOKE, SAFETY VALVE, UPPER KELLY VALVE, DART, TIW VALVE @ 3000 PSI, SC AND ANNULAR @1500 PSI, PICK UP TOOLS (BIT, MM, IBS, DC AND IBS) SLIP AND CUT 40' TRIP IN AND TAG @ 974, DRILL OUT CEMENT, PLUG AND SHOE, DRLG 77/8 PROD HOLE F/ 1043' T/ 1233' (190' FPH 126.6) SURVEY @ 1156' .28 DEG, DRLG 77/8 PROD HOLE F/1233' T/1572' (339' FPH 113)

Time Log

Start Time	End Time	Dur (hr)	Cum Dur (hr)	Aty Code	Activity	Com
06:00	07:30	1.50	1.50	1	RIGUP & TEARDOWN	RIG DOWN
07:30	09:30	2.00	3.50	1	RIGUP & TEARDOWN	PJSM, MOVE RIG 0.4 OF A MILE
09:30	11:00	1.50	5.00	1	RIGUP & TEARDOWN	SET IN AND RIG UP
11:00	15:00	4.00	9.00	14	NIPPLE UP B.O.P	NIPPLE UP WELL HEAD TO BOP, CHOKE , KILL LINE, HCR AND ROTATING HEAD
15:00	19:00	4.00	13.00	15	TEST B.O.P	TEST BOP, PIPE RAMS, BLIND RAMS, CHOKE, SAFETY VALVE, UPPER KELLY VALVE, DART, TIW VALVE @ 3000 PSI, SC AND ANNULAR @1500 PSI
19:00	20:30	1.50	14.50	6	TRIPS	PICK UP TOOLS (BIT, MM, IBS, DC AND IBS)
20:30	21:30	1.00	15.50	9	CUT OFF DRILL LINE	SLIP AND CUT 40'
21:30	22:30	1.00	16.50	6	TRIPS	TRIP IN AND TAG @ 974
22:30	01:00	2.50	19.00	21	DRILL OUT CEMENT	DRILL OUT CEMENT, PLUG AND SHOE
01:00	02:30	1.50	20.50	2	DRILL ACTUAL	DRLG 77/8 PROD HOLE F/ 1043' T/ 1233' (190' FPH 126.6)
02:30	03:00	0.50	21.00	10	DEVIATION SURVEY	SURVEY @ 1156' .28 DEG
03:00	06:00	3.00	24.00	2	DRILL ACTUAL	DRLG 77/8 PROD HOLE F/1233' T/1572' (339' FPH 113)

Mud Checks

2,042.0ftKB, 2/15/2014 20:00

Type	Time	Depth (ftKB)	Density (lb/gal)	Funnel Viscosity (s/qt)	PV Override (cP)	YP OR (lbf/100ft²)
DAP	20:00	2,042.0	8.45	27	1.0	1.000

Gel 10 sec (lbf/100ft²)	Gel 10 min (lbf/100ft²)	Filtrate (mL/30min)	Filter Cake (1/32")	pH	Sand (%)	Solids (%)
1.000	1.000		1	8.0	0.1	2.0

MBT (lb/bbl)	Alkalinity (mL/mL)	Chlorides (mg/L)	Calcium (mg/L)	Pf (mL/mL)	Pm (mL/mL)	Gel 30 min (lbf/100ft²)
	0.1	5,000.000	20.000	0.1	0.100	

Whole Mud Added (bbl)	Mud Lost to Hole (bbl)	Mud Lost to Surface (bbl)	Reserve Mud Volume (bbl)	Active Mud Volume (bbl)

Drill Strings

BHA #1, Packed Hole

Bit Run	Drill Bit	Length (ft)	IADC Bit Dull	TFA (incl Noz) (in²)	BHA ROP...
1	7 7/8in, MM65M (866280), 12401238	1.00	1-2-CT-S-X-0-WT-TD	1.18	62.7

Nozzles (1/32")	String Length (ft)	Max Nominal OD (in)
16/16/16/16/16/16	564.18	7.750

String Components

Security DBS MM65M (866280), Mud Motor, IBS Stabilizer, Drill Collar, IBS Stabilizer, Drill Collar, HWDP

Comment

(MM 6.5" 7.8,3.0 stage,.16 Rev.)(1-7.75"IBS Stab.)(1-6.125x2.375"DC)(1-7.75"IBS)(6-6.125x2.375"DC)(10-4.5"spiral HWDP

Drilling Parameters

Wellbore	Start (ftKB)	End Depth (ftKB)	Cum Depth (ft)	Cum Drill Time (hr)	Int ROP (ft/hr)	Q Flow (gpm)	WOB (1000lbf)	RPM (rpm)	SPP (psi)	Drill Str Wt (1000lbf)	PU Str Wt (1000lbf)	Drill Tq
Original Hole	1,043.0	1,572.0	529.00	5.00	105.8	380	23	60	819.0	60	95	9,039.0

AFE Number	Start Depth (ftKB)	End Depth (ftKB)
1700914US	1,043.0	1,572.0

Target Formation	Target Depth (ftKB)
WASATCH	7,600.0

Last Casing String: Surface, 1,044.0ftKB

Daily Contacts

Job Contact	Mobile
Jacob Staton	435-819-0179
Brent Bascom	970-250-2928
Scott Seely	435-828-1101

Rigs

Capstar, 316

Contractor	Rig Number
Capstar	316

Rig Supervisor	Phone Mobile
Eric Thompson	307-259-8473

2, Gardner-Denver, PZ-9

Pump #	Pwr (hp)	Rod Dia (in)
2		

Liner Size (in)	Stroke (in)	Vol/Stk OR (b...
6	9.02	0.079

P (psi)	Slow Spd	Strokes (s...	Eff (%)

1, Gardner-Denver, PZ-9

Pump #	Pwr (hp)	Rod Dia (in)
1		

Liner Size (in)	Stroke (in)	Vol/Stk OR (b...
6	9.02	0.079

P (psi)	Slow Spd	Strokes (s...	Eff (%)

Mud Additive Amounts

Des	Field Est (Cost/unit)	Consumed
Additional Charges DRIVE BY	450.00	1.0
Additional Charges TRAILER	50.00	1.0

Safety Checks

Time	Type	Des

Wellbores

Wellbore Name	KO MD (ftKB)
Original Hole	

Crescent Point ENERGY CORP

Daily Drilling Report

Report for: 2/16/2014
Report #: 4.0, DFS: 1.79
Depth Progress: 2,837.00

Well Name: DEEP CREEK 13-15-4-2E

UWI/API	Surface Legal Location	License #
43-047-52424	13-15-4-2	FEE

Spud Date	Date TD Reached (wellbore)	Rig Release Date	Ground Elevation (ft)	Orig KB Elev (ft)
1/11/2014 11:00	2/20/2014 17:00	2/22/2014 00:30	5,014.00	5,026.00

Completion Type

Weather	Temperature (°F)	Road Condition	Hole Condition
CLEAR	48.0	GOOD	GOOD

Operation At 6am	Operation Next 24hrs
DRILLING	DRLG 77/8 PROD HOLE AND SURVEY AS NEEDED

24 Hr Summary

DRLG 77/8 PROD HOLE F/1572' T/2244' (672' FPH 149) SURVEY @ 2168' .22 DEG, DRLG 77/8 PROD HOLE F/2244' T/3269' (1025' FPH 186.3) RIG SERVICE, SURVEY @ 3194 .29 DEG, DRLG 77/8 PROD HOLE F/3269' T/4281' (1012' FPH 96.3) SURVEY @ 4194' 1.36, DRLG 77/8 PROD HOLE F/4281' T/4409' (128' FPH 85.3) MUD LOSS TO SEEPAGE 100 BBLS, B/G GAS 335U, CONNECTION 163U AND PEAK @ 4175' 50% SS, 35% DOLST, 10% SH AND 5% SLTST

Time Log

Start Time	End Time	Dur (hr)	Cum Dur (hr)	Aty Code	Activity	Com
06:00	10:30	4.50	4.50	2	DRILL ACTUAL	DRLG 77/8 PROD HOLE F/1572' T/2244' (672' FPH 149)
10:30	11:00	0.50	5.00	10	DEVIATION SURVEY	SURVEY @ 2168' .22 DEG
11:00	16:30	5.50	10.50	2	DRILL ACTUAL	DRLG 77/8 PROD HOLE F/2244' T/3269' (1025' FPH 186.3)
16:30	17:00	0.50	11.00	7	LUBRICATE RIG	RIG SERVICE
17:00	17:30	0.50	11.50	10	DEVIATION SURVEY	SURVEY @ 3194 .29 DEG
17:30	04:00	10.50	22.00	2	DRILL ACTUAL	DRLG 77/8 PROD HOLE F/3269' T/4281' (1012' FPH 96.3)
04:00	04:30	0.50	22.50	10	DEVIATION SURVEY	SURVEY @ 4194' 1.36
04:30	06:00	1.50	24.00	2	DRILL ACTUAL	DRLG 77/8 PROD HOLE F/4281' T/4409' (128' FPH 85.3)

Mud Checks

2,042.0ftKB, 2/16/2014 11:00

Type	Time	Depth (ftKB)	Density (lb/gal)	Funnel Viscosity (s/qt)	PV Override (cP)	YP OR (lbf/100ft²)
DAP	11:00	2,042.0	8.40	27	1.0	1.000

Gel 10 sec (lbf/100ft²)	Gel 10 min (lbf/100ft²)	Filtrate (mL/30min)	Filter Cake (1/32")	pH	Sand (%)	Solids (%)
1.000	1.000		1	8.0	0.1	2.0

MBT (lb/bbl)	Alkalinity (mL/mL)	Chlorides (mg/L)	Calcium (mg/L)	Pf (mL/mL)	Pm (mL/mL)	Gel 30 min (lbf/100ft²)
	0.1	14,000.000	20.000	0.1	0.100	

Whole Mud Added (bbl)	Mud Lost to Hole (bbl)	Mud Lost to Surface (bbl)	Reserve Mud Volume (bbl)	Active Mud Volume (bbl)
20.0	0.0	20.0	65000.0	400.0

Drill Strings

BHA #1, Packed Hole

Bit Run	Drill Bit	Length (ft)	IADC Bit Dull	TFA (incl Noz) (in²)	BHA ROP...
1	7 7/8in, MM65M (866280), 12401238	1.00	1-2-CT-S-X-0-WT-TD	1.18	62.7

Nozzles (1/32")	String Length (ft)	Max Nominal OD (in)
16/16/16/16/16/16	564.18	7.750

String Components

Security DBS MM65M (866280), Mud Motor, IBS Stabilizer, Drill Collar, IBS Stabilizer, Drill Collar, HWDP

Comment

(MM 6.5" 7.8,3.0 stage,.16 Rev.)(1-7.75"IBS Stab.)(1-6.125x2.375"DC)(1-7.75"IBS)(6-6.125x2.375"DC)(10-4.5"spiral HWDP

Drilling Parameters

Wellbore	Start (ftKB)	End Depth (ftKB)	Cum Depth (ft)	Cum Drill Time (hr)	Int ROP (ft/hr)	Q Flow (gpm)	WOB (1000lbf)	RPM (rpm)	SPP (psi)	Drill Str Wt (1000lbf)	PU Str Wt (1000lbf)	Drill Tq
Original Hole	1,572.0	4,409.0	3,366.0 0	27.00	129.0	379	15	60	1,033.0	90	110	9,714. 0

AFE Number	Start Depth (ftKB)	End Depth (ftKB)
1700914US	1,572.0	4,409.0

Target Formation	Target Depth (ftKB)
WASATCH	7,600.0

Last Casing String: Surface, 1,044.0ftKB

Daily Contacts

Job Contact	Mobile
Jacob Staton	435-819-0179
Brent Bascom	970-250-2928
Scott Seely	435-828-1101

Rigs

Capstar, 316

Contractor	Rig Number
Capstar	316

Rig Supervisor	Phone Mobile
Eric Thompson	307-259-8473

2, Gardner-Denver, PZ-9

Pump #	Pwr (hp)	Rod Dia (in)
2		

Liner Size (in)	Stroke (in)	Vol/Stk OR (b...
6	9.02	0.079

P (psi)	Slow Spd	Strokes (s...	Eff (%)

1, Gardner-Denver, PZ-9

Pump #	Pwr (hp)	Rod Dia (in)
1		

Liner Size (in)	Stroke (in)	Vol/Stk OR (b...
6	9.02	0.079

P (psi)	Slow Spd	Strokes (s...	Eff (%)

Mud Additive Amounts

Des	Field Est (Cost/unit)	Consumed
Additional Charges DRIVE BY	450.00	1.0
Additional Charges PALLETS	20.00	8.0
Additional Charges TRAILER	50.00	1.0
Additional Charges WRAP	20.00	8.0
Chemicals ALUMINUM S	130.00	1.0
Chemicals DAP	35.00	27.0
Loss Circulation Materials HOLE SEAL	21.00	64.0
Viscosifier SEAMUD	15.50	180.0
Wellbore Stability Agents LIQUID D	135.00	2.0

Safety Checks

Time	Type	Des

Wellbores

Wellbore Name	KO MD (ftKB)
Original Hole	

Crescent Point ENERGY CORP

Daily Drilling Report

Report for: 2/17/2014
Report #: 5.0, DFS: 2.79
Depth Progress: 745.00

Well Name: DEEP CREEK 13-15-4-2E

UWI/API	Surface Legal Location	License #
43-047-52424	13-15-4-2	FEE

Spud Date	Date TD Reached (wellbore)	Rig Release Date	Ground Elevation (ft)	Orig KB Elev (ft)
1/11/2014 11:00	2/20/2014 17:00	2/22/2014 00:30	5,014.00	5,026.00

Completion Type

Weather	Temperature (°F)	Road Condition	Hole Condition
CLEAR	48.0	GOOD	GOOD

Operation At 6am	Operation Next 24hrs
CIRCULATE	DRLG 77/8 PROD HOLE AND SURVEY AS NEEDED

24 Hr Summary

DRLG 77/8 PROD HOLE F/4409' T/4444' (35' FPH 23.3) CIRCULATE, TOOK 10 BBL GAIN AND HAD 5982 U OF GAS PICK UP AND BRING MUD WT UP TO 9.35, DRLG 77/8 PROD HOLE F/4444' T/4782' (338' FPH 48.2) SURVEY @ 4705' 1.68 DEGS,DRLG 77/8 PROD HOLE F/4782' T/5154' (373' FPH 32.3) LOSS CIRCULATION, PICK UP AND LAY DOWN ONE JT OF PIPE, SEND LCM SWEEPS, LOSS 175 BBLS, TOTAL MUD LOSS 450 BBLS, B/G GAS 135U, CONNECTION 1898U AND PEAK @ 4398' 5982U, 50% SLTST, 30% SH AND 20% SS

Time Log

Start Time	End Time	Dur (hr)	Cum Dur (hr)	Aty Code	Activity	Com
06:00	07:30	1.50	1.50	2	DRILL ACTUAL	DRLG 77/8 PROD HOLE F/4409' T/4444' (35' FPH 23.3)
07:30	08:30	1.00	2.50	5	COND MUD & CIRC	CIRCULATE, TOOK 10 BBL GAIN AND HAD 5982 U OF GAS PICK UP AND BRING MUD WT UP TO 9.35
08:30	15:30	7.00	9.50	2	DRILL ACTUAL	DRLG 77/8 PROD HOLE F/4444' T/4782' (338' FPH 48.2)
15:30	16:00	0.50	10.00	7	LUBRICATE RIG	RIG SERVICE
16:00	16:30	0.50	10.50	10	DEVIATION SURVEY	SURVEY @ 4705' 1.68 DEGS
16:30	04:30	12.00	22.50	2	DRILL ACTUAL	DRLG 77/8 PROD HOLE F/4782' T/5154' (373' FPH 32.3)
04:30	06:00	1.50	24.00	5	COND MUD & CIRC	LOSS CIRCULATION, PICK UP AND LAY DOWN ONE JT OF PIPE, SEND LCM SWEEPS, LOSS 175 BBLS

Mud Checks

<depth>ftKB, 2/17/2014 09:00

Type	Time	Depth (ftKB)	Density (lb/gal)	Funnel Viscosity (s/qt)	PV Override (cP)	YP OR (lbf/100ft²)
Salt Base	09:00		9.35	28	1.0	1.000

Gel 10 sec (lbf/100ft²)	Gel 10 min (lbf/100ft²)	Filtrate (mL/30min)	Filter Cake (1/32")	pH	Sand (%)	Solids (%)
1.000	1.000		1	8.5	0.1	8.0

MBT (lb/bbl)	Alkalinity (mL/mL)	Chlorides (mg/L)	Calcium (mg/L)	Pf (mL/mL)	Pm (mL/mL)	Gel 30 min (lbf/100ft²)
		48,000.000	20.000	0.1		

Whole Mud Added (bbl)	Mud Lost to Hole (bbl)	Mud Lost to Surface (bbl)	Reserve Mud Volume (bbl)	Active Mud Volume (bbl)
425.0	425.0	20.0	6400.0	763.0

Drill Strings

BHA #1, Packed Hole

Bit Run	Drill Bit	Length (ft)	IADC Bit Dull	TFA (incl Noz) (in²)	BHA ROP...
1	7 7/8in, MM65M (866280), 12401238	1.00	1-2-CT-S-X-0-WT-TD	1.18	62.7

Nozzles (1/32")	String Length (ft)	Max Nominal OD (in)
16/16/16/16/16/16	564.18	7.750

String Components

Security DBS MM65M (866280), Mud Motor, IBS Stabilizer, Drill Collar, IBS Stabilizer, Drill Collar, HWDP

Comment

(MM 6.5" 7.8,3.0 stage,.16 Rev.)(1-7.75"IBS Stab.)(1-6.125x2.375"DC)(1-7.75"IBS)(6-6.125x2.375"DC)(10-4.5"spiral HWDP

Drilling Parameters

Wellbore	Start (ftKB)	End Depth (ftKB)	Cum Depth (ft)	Cum Drill Time (hr)	Int ROP (ft/hr)	Q Flow (gpm)	WOB (1000lbf)	RPM (rpm)	SPP (psi)	Drill Str Wt (1000lbf)	PU Str Wt (1000lbf)	Drill Tq
Original Hole	4,409.0	5,154.0	4,111.00	48.50	34.7	379	15	60	1,034.0	112	112	9,177.0

AFE Number	
1700914US	

Start Depth (ftKB)	End Depth (ftKB)
4,409.0	5,154.0

Target Formation	Target Depth (ftKB)
WASATCH	7,600.0

Last Casing String: Surface, 1,044.0ftKB

Daily Contacts

Job Contact	Mobile
Jacob Staton	435-819-0179
Brent Bascom	970-250-2928
Scott Seely	435-828-1101

Rigs

Capstar, 316

Contractor	Rig Number
Capstar	316

Rig Supervisor	Phone Mobile
Eric Thompson	307-259-8473

2, Gardner-Denver, PZ-9

Pump #	Pwr (hp)	Rod Dia (in)
2		

Liner Size (in)	Stroke (in)	Vol/Stk OR (b...
6	9.02	0.079

P (psi)	Slow Spd	Strokes (s...	Eff (%)

1, Gardner-Denver, PZ-9

Pump #	Pwr (hp)	Rod Dia (in)
1		

Liner Size (in)	Stroke (in)	Vol/Stk OR (b...
6	9.02	0.079

P (psi)	Slow Spd	Strokes (s...	Eff (%)

Mud Additive Amounts

Des	Field Est (Cost/unit)	Consumed
Additional Charges DRIVE BY	450.00	1.0
Additional Charges TRAILER	50.00	1.0
Chemicals DAP	35.00	33.0
SAW DUST	4.50	120.0
TAXES		476.0
Viscosifier GEL	7.50	70.0
Wellbore Stability Agents BRINE	7.50	300.0

Safety Checks

Time	Type	Des

Wellbores

Wellbore Name	KO MD (ftKB)
Original Hole	

Crescent Point ENERGY CORP

Daily Drilling Report

Report for: 2/18/2014
Report #: 6.0, DFS: 3.79
Depth Progress: 943.00

Well Name: DEEP CREEK 13-15-4-2E

UWI/API	Surface Legal Location	License #
43-047-52424	13-15-4-2	FEE

Spud Date	Date TD Reached (wellbore)	Rig Release Date	Ground Elevation (ft)	Orig KB Elev (ft)
1/11/2014 11:00	2/20/2014 17:00	2/22/2014 00:30	5,014.00	5,026.00

Completion Type

Weather	Temperature (°F)	Road Condition	Hole Condition
CLEAR	50.0	GOOD	GOOD

Operation At 6am	Operation Next 24hrs
DRILLING	DRLG 77/8 PROD HOLE AND SURVEY AS NEEDED

24 Hr Summary

DRLG 77/8 PROD HOLE F/5154' T/5285' (131' FPH 37.4) SURVEY @ 5210' 1.53 DEGS, DRLG 77/8 PROD HOLE F/5285' T/5756' (471' FPH 44.8) SURVEY @ 5685' 1.58 DEGS, DRLG 77/8 PROD HOLE F/5756' T/6097' (341' FPH 37.8) MUD LOSS 350 BBLS, B/G GAS 67U, CONNECTION 171U AND PEAK @ 5356 461U, 85% SH, 10% SS AND 5% LS

Time Log

Start Time	End Time	Dur (hr)	Cum Dur (hr)	Aty Code	Activity	Com
06:00	09:30	3.50	3.50	2	DRILL ACTUAL	DRLG 77/8 PROD HOLE F/5154' T/5285' (131' FPH 37.4)
09:30	10:00	0.50	4.00	10	DEVIATION SURVEY	SURVEY @ 5210' 1.53 DEGS
10:00	20:30	10.50	14.50	2	DRILL ACTUAL	DRLG 77/8 PROD HOLE F/5285' T/5756' (471' FPH 44.8)
20:30	21:00	0.50	15.00	10	DEVIATION SURVEY	SURVEY @ 5685' 1.58 DEGS
21:00	06:00	9.00	24.00	2	DRILL ACTUAL	DRLG 77/8 PROD HOLE F/5756' T/6097' (341' FPH 37.8)

Mud Checks

5,290.0ftKB, 2/18/2014 09:00

Type	Time	Depth (ftKB)	Density (lb/gal)	Funnel Viscosity (s/qt)	PV Override (cP)	YP OR (lbf/100ft²)
Salt Base	09:00	5,290.0	9.40	28	1.0	1.000

Gel 10 sec (lbf/100ft²)	Gel 10 min (lbf/100ft²)	Filtrate (mL/30min)	Filter Cake (1/32")	pH	Sand (%)	Solids (%)
1.000	1.000			8.5	0.1	8.0

MBT (lb/bbl)	Alkalinity (mL/mL)	Chlorides (mg/L)	Calcium (mg/L)	Pf (mL/mL)	Pm (mL/mL)	Gel 30 min (lbf/100ft²)
		46,000.000	20.000	0.1		

Whole Mud Added (bbl)	Mud Lost to Hole (bbl)	Mud Lost to Surface (bbl)	Reserve Mud Volume (bbl)	Active Mud Volume (bbl)
350.0	350.0	7.0	6300.0	749.0

Drill Strings

BHA #1, Packed Hole

Bit Run	Drill Bit	Length (ft)	IADC Bit Dull	TFA (incl Noz) (in²)	BHA ROP...
1	7 7/8in, MM65M (866280), 12401238	1.00	1-2-CT-S-X-0-WT-TD	1.18	62.7

Nozzles (1/32")	String Length (ft)	Max Nominal OD (in)
16/16/16/16/16/16	564.18	7.750

String Components

Security DBS MM65M (866280), Mud Motor, IBS Stabilizer, Drill Collar, IBS Stabilizer, Drill Collar, HWDP

Comment

(MM 6.5" 7.8,3.0 stage,.16 Rev.)(1-7.75"IBS Stab.)(1-6.125x2.375"DC)(1-7.75"IBS)(6-6.125x2.375"DC)(10-4.5"spiral HWDP

Drilling Parameters

Wellbore	Start (ftKB)	End Depth (ftKB)	Cum Depth (ft)	Cum Drill Time (hr)	Int ROP (ft/hr)	Q Flow (gpm)	WOB (1000lbf)	RPM (rpm)	SPP (psi)	Drill Str Wt (1000lbf)	PU Str Wt (1000lbf)	Drill Tq
Original Hole	5,154.0	6,097.0	5,054.0	71.50	41.0	327	17	60	965.0	114	125	9,217.0

AFE Number	Start Depth (ftKB)	End Depth (ftKB)
1700914US	5,154.0	6,097.0

Target Formation	Target Depth (ftKB)
WASATCH	7,600.0

Last Casing String: Surface, 1,044.0ftKB

Daily Contacts

Job Contact	Mobile
Brent Bascom	970-250-2928
Scott Seely	435-828-1101
Eric Thompson	307-259-8473

Rigs

Capstar, 316

Contractor	Rig Number
Capstar	316

Rig Supervisor	Phone Mobile
Eric Thompson	307-259-8473

2, Gardner-Denver, PZ-9

Pump #	Pwr (hp)	Rod Dia (in)
2		

Liner Size (in)	Stroke (in)	Vol/Stk OR (b...
6	9.02	0.079

P (psi)	Slow Spd	Strokes (s...	Eff (%)

1, Gardner-Denver, PZ-9

Pump #	Pwr (hp)	Rod Dia (in)
1		

Liner Size (in)	Stroke (in)	Vol/Stk OR (b...
6	9.02	0.079

P (psi)	Slow Spd	Strokes (s...	Eff (%)

Mud Additive Amounts

Des	Field Est (Cost/unit)	Consumed
Additional Charges DRIVE BY	450.00	1.0
Additional Charges PALLETS	20.00	8.0
Additional Charges TRAILER	50.00	1.0
Additional Charges WRAP	20.00	8.0
Chemicals DAP	35.00	35.0
Loss Circulation Materials HOLE SEAL	21.00	70.0
SAW DUST	4.50	140.0
Specialty Products BAR		100.0
TAXES		608.0
TRUCKING		2,000.0
Viscosifier SEAMUD	15.50	300.0
Wellbore Stability Agents BRINE	7.50	100.0

Safety Checks

Time	Type	Des

Crescent Point ENERGY CORP

Daily Drilling Report

Report for: 2/18/2014
Report #: 6.0, DFS: 3.79
Depth Progress: 943.00

Well Name: DEEP CREEK 13-15-4-2E

Wellbores

Wellbore Name	KO MD (ftKB)
Original Hole	

Crescent Point ENERGY CORP

Daily Drilling Report

Report for: 2/19/2014
Report #: 7.0, DFS: 4.79
Depth Progress: 1,043.00

Well Name: DEEP CREEK 13-15-4-2E

UWI/API	Surface Legal Location	License #
43-047-52424	13-15-4-2	FEE

Spud Date	Date TD Reached (wellbore)	Rig Release Date	Ground Elevation (ft)	Orig KB Elev (ft)
1/11/2014 11:00	2/20/2014 17:00	2/22/2014 00:30	5,014.00	5,026.00

Completion Type

Weather	Temperature (°F)	Road Condition	Hole Condition
OVC/WINDY	52.0	GOOD	GOOD

Operation At 6am
DRILLING @ 7140'

Operation Next 24hrs
Drill to 7600', 7 7/8" Production hole TD, Circ. & Cond. mud for logs, Spot Kill Pill, Lay down Drill Pipe to top of Kill Pill, Circ. 1-1/2 x Bottoms Up,finish L/D DP & BHA, Run Open Hole Logs

24 Hr Summary
Drill 7 7/8" Prod. Hole f/ 6097' TO 7140' (1043' @4 5.3 fph) No Hole Problems,Surveys @ 6189' 2.06° - 6683' 2.11°, BKG Gas 80 u, Conn. 87-150 u, Peak 1494 u @ 6763', Added Approx. 350 BBL Make Up Water to Control Mud Wt. & seepage Loss. No Accidents, Spills or Inspections.

Time Log

Start Time	End Time	Dur (hr)	Cum Dur (hr)	Aty Code	Activity	Com
06:00	09:30	3.50	3.50	2	DRILL ACTUAL	DRILLING F/ 6097' to 6264' (167' @ 47.7 fph)
09:30	10:00	0.50	4.00	10	DEVIATION SURVEY	SURVEY @ 6189' 2.06°
10:00	20:30	10.50	14.50	2	DRILL ACTUAL	DRILLING F/ 6264' to 6770' (506' @ 48.2 fph)
20:30	21:00	0.50	15.00	10	DEVIATION SURVEY	SURVEY @ 6683' 2.11°
21:00	06:00	9.00	24.00	2	DRILL ACTUAL	DRILLING F/ 6770' to 7140' (370' @41.1 fph)

Mud Checks

6,100.0ftKB, 2/19/2014 06:00

Type	Time	Depth (ftKB)	Density (lb/gal)	Funnel Viscosity (s/qt)	PV Override (cP)	YP OR (lbf/100ft²)
DAP	06:00	6,100.0	9.40	29	1.0	1.000

Gel 10 sec (lbf/100ft²)	Gel 10 min (lbf/100ft²)	Filtrate (mL/30min)	Filter Cake (1/32")	pH	Sand (%)	Solids (%)
1.000	2.000			8.0	0.3	8.2

MBT (lb/bbl)	Alkalinity (mL/mL)	Chlorides (mg/L)	Calcium (mg/L)	Pf (mL/mL)	Pm (mL/mL)	Gel 30 min (lbf/100ft²)
	0.0			0.1	0.100	

Whole Mud Added (bbl)	Mud Lost to Hole (bbl)	Mud Lost to Surface (bbl)	Reserve Mud Volume (bbl)	Active Mud Volume (bbl)
0.0		0.0		689.0

Drill Strings

BHA #1, Packed Hole

Bit Run	Drill Bit	Length (ft)	IADC Bit Dull	TFA (incl Noz) (in²)	BHA ROP...
1	7 7/8in, MM65M (866280), 12401238	1.00	1-2-CT-S-X-0-WT-TD	1.18	62.7

Nozzles (1/32")	String Length (ft)	Max Nominal OD (in)
16/16/16/16/16/16	564.18	7.750

String Components
Security DBS MM65M (866280), Mud Motor, IBS Stabilizer, Drill Collar, IBS Stabilizer, Drill Collar, HWDP

Comment
(MM 6.5" 7.8,3.0 stage,.16 Rev.)(1-7.75"IBS Stab.)(1-6.125x2.375"DC)(1-7.75"IBS)(6-6.125x2.375"DC)(10-4.5"spiral HWDP

Drilling Parameters

Wellbore	Start (ftKB)	End Depth (ftKB)	Cum Depth (ft)	Cum Drill Time (hr)	Int ROP (ft/hr)	Q Flow (gpm)	WOB (1000lbf)	RPM (rpm)	SPP (psi)	Drill Str Wt (1000lbf)	PU Str Wt (1000lbf)	Drill Tq
Original Hole	6,097.0	7,140.0	6,097.00	94.50	45.3	345	15	60	1,050.0	127	157	9,100.0

AFE Number		
1700914US		
Start Depth (ftKB)	End Depth (ftKB)	
6,097.0	7,140.0	
Target Formation	Target Depth (ftKB)	
WASATCH	7,600.0	
Last Casing String		
Surface, 1,044.0ftKB		

Daily Contacts

Job Contact	Mobile
Brent Bascom	970-250-2928
Scott Seely	435-828-1101
Eric Thompson	307-259-8473

Rigs

Capstar, 316

Contractor	Rig Number
Capstar	316
Rig Supervisor	**Phone Mobile**
Eric Thompson	307-259-8473

2, Gardner-Denver, PZ-9

Pump #	Pwr (hp)	Rod Dia (in)
2		
Liner Size (in)	**Stroke (in)**	**Vol/Stk OR (b...**
6	9.02	0.079
P (psi)	**Slow Spd**	**Strokes (s...**	**Eff (%)**

1, Gardner-Denver, PZ-9

Pump #	Pwr (hp)	Rod Dia (in)
1		
Liner Size (in)	**Stroke (in)**	**Vol/Stk OR (b...**
6	9.02	0.079
P (psi)	**Slow Spd**	**Strokes (s...**	**Eff (%)**
1,035.0	No	110	95

Mud Additive Amounts

Des	Field Est (Cost/unit)	Consumed
Additional Charges DRIVE BY	450.00	1.0
Additional Charges PALLETS	20.00	8.0
Additional Charges TRAILER	50.00	1.0
Additional Charges WRAP	20.00	8.0
Chemicals ALUMINUM S	130.00	1.0
Chemicals DAP	35.00	35.0
Loss Circulation Materials	14.50	20.0
Loss Circulation Materials HOLE SEAL	21.00	71.0
SAW DUST	4.50	135.0
TAXES		480.0
TRUCKING		800.0
Viscosifier SEAMUD	15.50	180.0

Safety Checks

Time	Type	Des
18:00	Safety Meeting	SAFETY MEETING

Crescent Point ENERGY CORP

Daily Drilling Report

Report for: 2/19/2014
Report #: 7.0, DFS: 4.79
Depth Progress: 1,043.00

Well Name: DEEP CREEK 13-15-4-2E

Wellbores

Wellbore Name	KO MD (ftKB)
Original Hole	

Crescent Point ENERGY CORP

Daily Drilling Report

Report for: 2/20/2014
Report #: 8.0, DFS: 5.79
Depth Progress: 460.00

Well Name: DEEP CREEK 13-15-4-2E

UWI/API	Surface Legal Location	License #
43-047-52424	13-15-4-2	FEE

Spud Date	Date TD Reached (wellbore)	Rig Release Date	Ground Elevation (ft)	Orig KB Elev (ft)
1/11/2014 11:00	2/20/2014 17:00	2/22/2014 00:30	5,014.00	5,026.00

Completion Type

Weather	Temperature (°F)	Road Condition	Hole Condition
CLEAR	40.0	GOOD	GOOD

Operation At 6am	Operation Next 24hrs
wireline logs	RIG DOWN H.E.S LOGGERS, RUN & CEMENT 5.5" PRODUCTION CASING, NIPPLE DOWN BOP, CLEAN PITS, RELEASE RIG.

24 Hr Summary

DRILL 7 7/8"PROD. HOLE F/ 7140' to 7600' (460' @ 46.0 fph)CIRC. FOR LOGS SPOT 250 BBL 10.0 PPG MUD F/ TD TO 3500', LAY DOWN DP TO 3000', CIRC 2 BOTTOMS UP @ 550 GPM,100 BBL SEEPAGE LOSS 1ST BOTTOMS UP(Due to Circ. Dry Job out of Hole)SMALL AMOUNT OF CUTTINGS OVER SHAKER.FULL RETURNS 2ND BOTTOMS UP. CONTINUE LD/DP & BHA, RIG UP & RUN OPEN HOLE LOGS,TRIPLE COMBO W /DIELECTRIC LOG. LOGGERS TD 7622'.SURVEYS @7193' 1.93°- 7520' 2.35°

Time Log

Start Time	End Time	Dur (hr)	Cum Dur (hr)	Aty Code	Activity	Com
06:00	08:30	2.50	2.50	2	DRILL ACTUAL	DRILLING F/ 7140' to 7268' (128' @ 51.2 fph) NO LOSSES
08:30	09:00	0.50	3.00	10	DEVIATION SURVEY	SURVEY @ 7193' 1.93°
09:00	16:30	7.50	10.50	2	DRILL ACTUAL	DRILLING F/ 7268' to 7600' (332' @ 44.3 fph) NO LOSSES
16:30	18:00	1.50	12.00	5	COND MUD & CIRC	CIRC.& COND. MUD FOR LOGS, 1 1/2 BOTTOMSUP, SPOT 10.0 PPG KILL PILL TD TO 3500'. FLOW CHECK, WELL STATIC.
18:00	21:00	3.00	15.00	6	TRIPS	LAY DOWN DRILL PIPE TO 3000' - NO HOLE PROBLEMS
21:00	22:00	1.00	16.00	5	COND MUD & CIRC	CIRCULATE 2XBOTTOMSUP @ 550 GPM SMALL AMOUNT OF CUTTING OVER SHAKERS, LOST 100 BBL MUD 1st BOTTOMS UP,(DUE TO CIRCULATING DRY JOB OUT OF HOLE) FULL RETURNS 2nd BOTTOMS
22:00	00:00	2.00	18.00	6	TRIPS	CONTINUE LD/DP & BHA, NO HOLE PROBLEMS. WELL STATIC
00:00	06:00	6.00	24.00	11	WIRELINE LOGS	SAFETY MEETING, RIG UP HALLIBURTON LOGGING SERVICE, RUN OPEN HOLE LOGS,1 RUN -TRIPLE COMBO W/ DIELECTRIC LOG & IDT

Mud Checks

7,268.0ftKB, 2/20/2014 08:30

Type	Time	Depth (ftKB)	Density (lb/gal)	Funnel Viscosity (s/qt)	PV Override (cP)	YP OR (lbf/100ft²)
DAP	08:30	7,268.0	9.55	30	2.0	3.000

Gel 10 sec (lbf/100ft²)	Gel 10 min (lbf/100ft²)	Filtrate (mL/30min)	Filter Cake (1/32")	pH	Sand (%)	Solids (%)
2.000	2.000		1	8.0	0.3	11.0

MBT (lb/bbl)	Alkalinity (mL/mL)	Chlorides (mg/L)	Calcium (mg/L)	Pf (mL/mL)	Pm (mL/mL)	Gel 30 min (lbf/100ft²)
		40,000.000		0.1	0.100	

Whole Mud Added (bbl)	Mud Lost to Hole (bbl)	Mud Lost to Surface (bbl)	Reserve Mud Volume (bbl)	Active Mud Volume (bbl)
	100.0	0.0		749.0

Drill Strings

BHA #1, Packed Hole

Bit Run	Drill Bit	Length (ft)	IADC Bit Dull	TFA (incl Noz) (in²)	BHA ROP...
1	7 7/8in, MM65M (866280), 12401238	1.00	1-2-CT-S-X-0-WT-TD	1.18	62.7

Nozzles (1/32")	String Length (ft)	Max Nominal OD (in)
16/16/16/16/16/16	564.18	7.750

String Components

Security DBS MM65M (866280), Mud Motor, IBS Stabilizer, Drill Collar, IBS Stabilizer, Drill Collar, HWDP

Comment

(MM 6.5" 7.8,3.0 stage,.16 Rev.)(1-7.75"IBS Stab.)(1-6.125x2.375"DC)(1-7.75"IBS)(6-6.125x2.375"DC)(10-4.5"spiral HWDP

Drilling Parameters

Wellbore	Start (ftKB)	End Depth (ftKB)	Cum Depth (ft)	Cum Drill Time (hr)	Int ROP (ft/hr)	Q Flow (gpm)	WOB (1000lbf)	RPM (rpm)	SPP (psi)	Drill Str Wt (1000lbf)	PU Str Wt (1000lbf)	Drill Tq
Original Hole	7,140.0	7,600.0	6,557.00	104.50	46.0	345	17	60	1,060.0	134	159	10,025.0

AFE Number	Start Depth (ftKB)	End Depth (ftKB)
1700914US	7,140.0	7,600.0

Target Formation	Target Depth (ftKB)
WASATCH	7,600.0

Last Casing String: Surface, 1,044.0ftKB

Daily Contacts

Job Contact	Mobile
Brent Bascom	970-250-2928
Scott Seely	435-828-1101
Eric Thompson	307-259-8473

Rigs

Capstar, 316

Contractor	Rig Number
Capstar	316

Rig Supervisor	Phone Mobile
Eric Thompson	307-259-8473

2, Gardner-Denver, PZ-9

Pump #	Pwr (hp)	Rod Dia (in)
2		

Liner Size (in)	Stroke (in)	Vol/Stk OR (b...
6	9.02	0.079

P (psi)	Slow Spd	Strokes (s...	Eff (%)

1, Gardner-Denver, PZ-9

Pump #	Pwr (hp)	Rod Dia (in)
1		

Liner Size (in)	Stroke (in)	Vol/Stk OR (b...
6	9.02	0.079

P (psi)	Slow Spd	Strokes (s...	Eff (%)
1,050.0	No	110	95

Mud Additive Amounts

Des	Field Est (Cost/unit)	Consumed
Additional Charges DRIVE BY	450.00	1.0
Additional Charges PALLETS	20.00	10.0
Additional Charges TRAILER	50.00	1.0
Additional Charges WRAP	20.00	10.0
Chemicals DAP	35.00	42.0
Loss Circulation Materials HOLE SEAL	21.00	67.0
SAW DUST	4.50	110.0
TAXES		701.0
Viscosifier SEAMUD	15.50	310.0
Wellbore Stability Agents BRINE	7.50	150.0

Safety Checks

Time	Type	Des
09:00	BOP Drill	BOP DRILL
18:00	Safety Meeting	TRIPPING
06:00	Safety Meeting	RUN CASING

Crescent Point ENERGY CORP

Daily Drilling Report

Report for: 2/20/2014
Report #: 8.0, DFS: 5.79
Depth Progress: 460.00

Well Name: DEEP CREEK 13-15-4-2E

Wellbores

Wellbore Name	KO MD (ftKB)
Original Hole	

Crescent Point ENERGY CORP

Daily Drilling Report

Report for: 2/21/2014
Report #: 9.0, DFS: 6.56
Depth Progress: 0.00

Well Name: DEEP CREEK 13-15-4-2E

UWI/API	Surface Legal Location	License #
43-047-52424	13-15-4-2	FEE

Spud Date	Date TD Reached (wellbore)	Rig Release Date	Ground Elevation (ft)	Orig KB Elev (ft)
1/11/2014 11:00	2/20/2014 17:00	2/22/2014 00:30	5,014.00	5,026.00

Completion Type

Weather	Temperature (°F)	Road Condition	Hole Condition
CLEAR/WINDY	40.0	GOOD	CASED

Operation At 6am	Operation Next 24hrs
RIG DOWN	M.I.R.U. ON WOMACK 5-16-3-1E

24 Hr Summary

FINISH OPEN HOLE LOGS,1 RUN,TRIPLE COMBO W/DIELECTRIC LOG & IDT 7620' to 1051',RIG UP & RUN 172 JTS.5.5"LT&C 17#E-80 PRODUCTION CASING, SET @ 7566.5', LANDED CASING HANGER W/ 116K, R/U H.E.S. & CEMENT PRODUCTION CASING AS PER PROGRAM, 1600 PSI LIFT PRESSURE, LAND LATCH DOWN PLUG W/ 2200 PSI, FLOATS HELD, NO CEMENT TO SURFACE, NIPPLE DOWN BOP, CLEAN PITS, RELEASE RI @ 00:30 2/22/2014

Time Log

Start Time	End Time	Dur (hr)	Cum Dur (hr)	Aty Code	Activity	Com
06:00	09:00	3.00	3.00	11	WIRELINE LOGS	FINISH LOGGING, LAY DOWN TOOLS, RIG DOWN HALLIBURTON LOGGERS
09:00	17:00	8.00	11.00	12	RUN CASING & CEMENT	RIG UP & RUN 172 JTS. 5.5" 17 lb/ft, E-80 LT&C PRODUCTION CASING, SET @ 7566.5', LAND CASING HANGER W/ 116K
17:00	20:30	3.50	14.50	12	RUN CASING & CEMENT	SAFETY MEETING,RIG UP HALLIBURTON, PRESSURE TEST LINES TO 5000 PSI, PUMP 10 BBL FRESH WATER SPACER,142 BBL(185 sx) 10.5 PPG,4.31 cuft/sk LEAD CEMENT @ 5 BBL/MIN.,151 BBL (515 sx) 13.1 PPG,1.66 cuft/sk TAIL CEMENT @ 5 BBL/MIN.DISPLACE W/ 174 BBL FRESH WATER @ 6 BBL/MIN.GOOD RETURNS, 1600 PSI LIFT @3 BPM SLOW RATE, LAND LATCH DOWN PLUG W/ 2200 PSI. RELEASED PRESSURE FLOATS HELD, NO CEMENT TO SURFACE
20:30	00:30	4.00	18.50	14	NIPPLE UP B.O.P	NIPPLE DOWN BOP, CLEAN PITS, RELEASE RIG @ 00:30, 2/22/14
00:30	06:00	5.50	24.00	1	RIGUP & TEARDOWN	RIG DOWN FOR MOVE TO WOMACK 5-16-3-1E

Mud Checks

7,600.0ftKB, 2/21/2014 12:00

Type	Time	Depth (ftKB)	Density (lb/gal)	Funnel Viscosity (s/qt)	PV Override (cP)	YP OR (lbf/100ft²)
DAP	12:00	7,600.0	9.50	30	3.0	2.000

Gel 10 sec (lbf/100ft²)	Gel 10 min (lbf/100ft²)	Filtrate (mL/30min)	Filter Cake (1/32")	pH	Sand (%)	Solids (%)
2.000	2.000		1	8.0		

MBT (lb/bbl)	Alkalinity (mL/mL)	Chlorides (mg/L)	Calcium (mg/L)	Pf (mL/mL)	Pm (mL/mL)	Gel 30 min (lbf/100ft²)
	0.1	38,000.000		0.1	0.100	

Whole Mud Added (bbl)	Mud Lost to Hole (bbl)	Mud Lost to Surface (bbl)	Reserve Mud Volume (bbl)	Active Mud Volume (bbl)
	0.0			

Drill Strings

BHA #<stringno>, <des>

Bit Run	Drill Bit	Length (ft)	IADC Bit Dull	TFA (incl Noz) (in²)	BHA ROP...

Nozzles (1/32")	String Length (ft)	Max Nominal OD (in)

String Components

Comment

Drilling Parameters

Wellbore	Start (ftKB)	End Depth (ftKB)	Cum Depth (ft)	Cum Drill Time (hr)	Int ROP (ft/hr)	Q Flow (gpm)	WOB (1000lbf)	RPM (rpm)	SPP (psi)	Drill Str Wt (1000lbf)	PU Str Wt (1000lbf)	Drill Tq

AFE Number	
1700914US	

Start Depth (ftKB)	End Depth (ftKB)
7,600.0	7,600.0

Target Formation	Target Depth (ftKB)
WASATCH	7,600.0

Last Casing String: Surface, 1,044.0ftKB

Daily Contacts

Job Contact	Mobile
Brent Bascom	970-250-2928
Scott Seely	435-828-1101
Eric Thompson	307-259-8473

Rigs

Capstar, 316

Contractor	Rig Number
Capstar	316

Rig Supervisor	Phone Mobile
Eric Thompson	307-259-8473

2, Gardner-Denver, PZ-9

Pump #	Pwr (hp)	Rod Dia (in)
2		

Liner Size (in)	Stroke (in)	Vol/Stk OR (b...
6	9.02	0.079

P (psi)	Slow Spd	Strokes (s...	Eff (%)

1, Gardner-Denver, PZ-9

Pump #	Pwr (hp)	Rod Dia (in)
1		

Liner Size (in)	Stroke (in)	Vol/Stk OR (b...
6	9.02	0.079

P (psi)	Slow Spd	Strokes (s...	Eff (%)

Mud Additive Amounts

Des	Field Est (Cost/unit)	Consumed
Additional Charges DRIVE BY	450.00	1.0
Additional Charges WRAP	20.00	3.0
Chemicals DAP	35.00	3.0
Loss Circulation Materials HOLE SEAL	21.00	49.0
SAW DUST	4.50	40.0
TAXES		100.0
TRUCKING		600.0

Safety Checks

Time	Type	Des
18:00	Safety Meeting	CEMENTING

Wellbores

Wellbore Name	KO MD (ftKB)
Original Hole	

Reset Form

STATE OF UTAH
DEPARTMENT OF NATURAL RESOURCES
DIVISION OF OIL, GAS AND MINING

AMENDED REPORT ☐ (highlight changes)

FORM 8

WELL COMPLETION OR RECOMPLETION REPORT AND LOG

5. LEASE DESIGNATION AND SERIAL NUMBER: FEE

6. IF INDIAN, ALLOTTEE OR TRIBE NAME: N/A

7. UNIT or CA AGREEMENT NAME: N/A

8. WELL NAME and NUMBER: Deep Creek 13-15-4-2E

1a. TYPE OF WELL: OIL WELL ☑ GAS WELL ☐ DRY ☐ OTHER

b. TYPE OF WORK: NEW WELL ☑ HORIZ. LATS. ☐ DEEP-EN ☐ RE-ENTRY ☐ DIFF. RESVR. ☐ OTHER

2. NAME OF OPERATOR: Crescent Point Energy US Corp.

9. API NUMBER: 4304752424

3. ADDRESS OF OPERATOR: 555 17th St., Suite 1800 CITY Denver STATE CO ZIP 80202

PHONE NUMBER: (720) 880-3637

10 FIELD AND POOL, OR WILDCAT: UNDESIGNATED

4. LOCATION OF WELL (FOOTAGES)

AT SURFACE: SWSW 587 FSL 737 FWL

AT TOP PRODUCING INTERVAL REPORTED BELOW: SWSW 522 FSL 790 FWL

AT TOTAL DEPTH: SWSW 448 FSL 824 FWL

11. QTR/QTR, SECTION, TOWNSHIP, RANGE, MERIDIAN: SWSW 15 4S 2E U

12. COUNTY: Uintah

13. STATE: UTAH

14. DATE SPUDDED: 2/15/2014

15. DATE T.D. REACHED: 2/20/2014

16. DATE COMPLETED: 4/30/2014 ABANDONED ☐ READY TO PRODUCE ☑

17. ELEVATIONS (DF, RKB, RT, GL): 5014 GL

18. TOTAL DEPTH: MD 7,600 TVD 7,597

19. PLUG BACK T.D.: MD 7,498 TVD 7,495

20. IF MULTIPLE COMPLETIONS, HOW MANY? * 15

21. DEPTH BRIDGE PLUG SET: MD TVD

22. TYPE ELECTRIC AND OTHER MECHANICAL LOGS RUN (Submit copy of each)

Triple Combo CBL Directional Survey

23.

WAS WELL CORED?	NO ☑	YES ☐	(Submit analysis)
WAS DST RUN?	NO ☑	YES ☐	(Submit report)
DIRECTIONAL SURVEY?	NO ☐	YES ☑	(Submit copy)

24. CASING AND LINER RECORD (Report all strings set in well)

HOLE SIZE	SIZE/GRADE		WEIGHT (#/ft.)	TOP (MD)	BOTTOM (MD)	STAGE CEMENTER DEPTH	CEMENT TYPE & NO. OF SACKS		SLURRY VOLUME (BBL)	CEMENT TOP **	AMOUNT PULLED
12-1/4	8-5/8	J-55	24	0	1,044		PREM	675	138	SRFC	
7-7/8	5-1/2	E80	17	0	7,566		HiFill V	185	142	175	
							65/35 P	515	151		

25. TUBING RECORD

SIZE	DEPTH SET (MD)	PACKER SET (MD)	SIZE	DEPTH SET (MD)	PACKER SET (MD)	SIZE	DEPTH SET (MD)	PACKER SET (MD)
2-7/8	6,789							

26. PRODUCING INTERVALS

FORMATION NAME	TOP (MD)	BOTTOM (MD)	TOP (TVD)	BOTTOM (TVD)
(A) Green River	5,370	6,812	5,367	6,809
(B) Wasatch	6,812	7,028	6,809	7,025
(C)				
(D)				

27. PERFORATION RECORD

INTERVAL (Top/Bot - MD)		SIZE	NO. HOLES	PERFORATION STATUS	
5,370	7,028	.36	15	Open ☑	Squeezed ☐
				Open ☐	Squeezed ☐
				Open ☐	Squeezed ☐
				Open ☐	Squeezed ☐

28. ACID, FRACTURE, TREATMENT, CEMENT SQUEEZE, ETC.

DEPTH INTERVAL	AMOUNT AND TYPE OF MATERIAL
5370' - 7028'	13665 Bbls Slickwater & Xlinked fluid, 3320 gals 15% HCl, 567440# 20/40 sand and 405261# 30/50

29. ENCLOSED ATTACHMENTS:

☐ ELECTRICAL/MECHANICAL LOGS ☐ GEOLOGIC REPORT ☐ DST REPORT ☑ DIRECTIONAL SURVEY
☐ SUNDRY NOTICE FOR PLUGGING AND CEMENT VERIFICATION ☐ CORE ANALYSIS ☐ OTHER:

30. WELL STATUS: Flowing

(5/2000)

(CONTINUED ON BACK)

RECEIVED: Jul. 02, 2014

31. INITIAL PRODUCTION

INTERVAL A (As shown in item #26)

DATE FIRST PRODUCED:	TEST DATE:	HOURS TESTED:	TEST PRODUCTION RATES: →	OIL – BBL:	GAS – MCF:	WATER – BBL:	PROD. METHOD:
5/9/2014	5/9/2014	24		67	80	65	Flowing

CHOKE SIZE:	TBG. PRESS.	CSG. PRESS.	API GRAVITY	BTU – GAS	GAS/OIL RATIO	24 HR PRODUCTION RATES: →	OIL – BBL:	GAS – MCF:	WATER – BBL:	INTERVAL STATUS:
12	0	0	40.00				67	80	65	Flowing

INTERVAL B (As shown in item #26)

DATE FIRST PRODUCED:	TEST DATE:	HOURS TESTED:	TEST PRODUCTION RATES: →	OIL – BBL:	GAS – MCF:	WATER – BBL:	PROD. METHOD:

CHOKE SIZE:	TBG. PRESS.	CSG. PRESS.	API GRAVITY	BTU – GAS	GAS/OIL RATIO	24 HR PRODUCTION RATES: →	OIL – BBL:	GAS – MCF:	WATER – BBL:	INTERVAL STATUS:

INTERVAL C (As shown in item #26)

DATE FIRST PRODUCED:	TEST DATE:	HOURS TESTED:	TEST PRODUCTION RATES: →	OIL – BBL:	GAS – MCF:	WATER – BBL:	PROD. METHOD:

CHOKE SIZE:	TBG. PRESS.	CSG. PRESS.	API GRAVITY	BTU – GAS	GAS/OIL RATIO	24 HR PRODUCTION RATES: →	OIL – BBL:	GAS – MCF:	WATER – BBL:	INTERVAL STATUS:

INTERVAL D (As shown in item #26)

DATE FIRST PRODUCED:	TEST DATE:	HOURS TESTED:	TEST PRODUCTION RATES: →	OIL – BBL:	GAS – MCF:	WATER – BBL:	PROD. METHOD:

CHOKE SIZE:	TBG. PRESS.	CSG. PRESS.	API GRAVITY	BTU – GAS	GAS/OIL RATIO	24 HR PRODUCTION RATES: →	OIL – BBL:	GAS – MCF:	WATER – BBL:	INTERVAL STATUS:

32. DISPOSITION OF GAS (Sold, Used for Fuel, Vented, Etc.)

Sold

33. SUMMARY OF POROUS ZONES (Include Aquifers):

Show all important zones of porosity and contents thereof: Cored intervals and all drill-stem tests, including depth interval tested, cushion used, time tool open, flowing and shut-in pressures and recoveries.

Formation	Top (MD)	Bottom (MD)	Descriptions, Contents, etc.

34. FORMATION (Log) MARKERS:

Name	Top (Measured Depth)
Mahogany	4,033
TGR3	4,872
Douglas Creek	5,684
Black Shale	6,137
Castle Peak	6,388
Uteland Butte	6,673
Wasatch	6,807

35. ADDITIONAL REMARKS (Include plugging procedure)

36. I hereby certify that the foregoing and attached information is complete and correct as determined from all available records.

NAME (PLEASE PRINT) Valari Crary TITLE D&C Technician

SIGNATURE Valari Crary Digitally signed by Valari Crary DN: cn=Valari Crary, o, ou, email=vcrary@crescentpointenergy.com, c=US Date: 2014.07.02 15:32:05 -06'00' DATE 7/2/2014

This report must be submitted within 30 days of

- completing or plugging a new well
- drilling horizontal laterals from an existing well bore
- recompleting to a different producing formation
- reentering a previously plugged and abandoned well
- significantly deepening an existing well bore below the previous bottom-hole depth
- drilling hydrocarbon exploratory holes, such as core samples and stratigraphic tests

* ITEM 20: Show the number of completions if production is measured separately from two or more formations.

** ITEM 24: Cement Top – Show how reported top(s) of cement were determined (circulated (CIR), calculated (CAL), cement bond log (CBL), temperature survey (TS)).

Send to: Utah Division of Oil, Gas and Mining
1594 West North Temple, Suite 1210
Box 145801
Salt Lake City, Utah 84114-5801

Phone: 801-538-5340

Fax: 801-359-3940

(5/2000)

RECEIVED: Jul. 02, 2014

Customer: CRESCENT POINT ENERGY	Date: 04-Feb-14	Sales Order #: 9009172	Page: 1
Well: DEEP CREEK 13-15-4-2E	API #:	Job #:	
Rig:	County: UINTAH	State: UT	
Latitude:	Longitude:	Section:	Township:
Range:	Elevation:		
Surface Hole Location:			
Bottom Hole Location:			
Directional Company: HALLIBURTON ENERGY SERVICES			
Directional Supervisor:			
Directional Software: WINSERVE 5.0.1 Build 65			
Proposed Azimuth: 147.00	Proposed KOP: 0	Proposed Depth: 7750	Proposed Angle: 0
Formation at TD: WASATCH			
Drilling Fluid Weight: WATER/GEL			
Casing Size: 9 5/8	Casing Depth: 2027.00 ft		
Hole Size: 7 7/8	Date Run: 04-Feb-14		

DIRECTIONAL PLOT

HALLIBURTON

Service Ticket No.: 9917359B2 PGM Version: 05.10273.10.0.4 (Build 5)

Last Processed Directional Plot Date Logged: 2/7/2014 Type Punch Hole: BRAND

DIRECTIONAL INFORMATION

Magnetic Declination: dd TCP dd

Remarks: THANK YOU FOR CHOOSING HALLIBURTON ENERGY SERVICES

RAN DEC: 10.6267

SERIAL: 1300 - 7537

API: 43047500000

HALLIBURTON DOES NOT GUARANTEE THE ACCURACY OF ANY INTERPRETATION OF THE DATA, OBSERVATIONS OF LOG DATA, OR OPINIONS OF LOG DATA TO PHYSICAL ROCK PROPERTIES OR FORMATION FLUIDS WHICH MAY BE GIVEN BY HALLIBURTON PERSONNEL OR AGENTS. HALLIBURTON WILL ON REQUEST PROVIDE CLARIFICATION. HALLIBURTON WILL NOT BE LIABLE FOR ANY DAMAGES OR LOSS OF BUSINESS, INTERRUPTIONS, CONSEQUENTIAL OR REGRESSIVE DAMAGES EXPECT THAT HALLIBURTON IS NOT RESPONSIBLE IN EXPT UNDER THE TERMS OF THE PROVISIONS OF HALLIB. WARRANTY FOR ANY LOSS, DAMAGE OR EXPENSE RESULTING FROM THE USE OF THIS DATA.

HALLIBURTON

HALLIBURTON

TVD SURVEY REPORT

Hole Position Calculation Method:	Minimum Curvature	Tie In Data	Depth:	0.00	ft
Magnetic Declination:	10.667 deg		TVD:	0.00	ft
			Inclination:	0.00	deg
			Azimuth:	0.00	deg
			N/S Departure:	0.00	ft
			E/W Departure:	0.00	ft

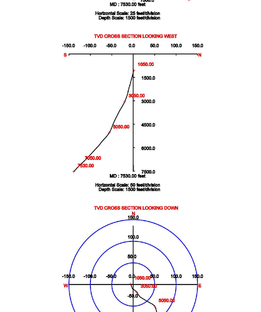

Measured Depth (ft)	Inclination (deg)	True Vertical Depth (ft)	Azimuth (deg)	N/S Departure (ft)	E/W Departure (ft)
1000.00	0.69	1000.00	182.84	1.40	-0.15
1090.00	0.67	1089.97	148.67	1.29	-0.24
1180.00	0.66	1179.97	154.00	1.08	-0.07
1140.00	0.69	1139.97	154.17	0.87	-0.02
1170.00	0.71	1169.97	150.65	0.34	-0.75
1200.00	0.70	1199.97	154.23	0.01	-0.61
1230.00	0.62	1229.96	165.33	-0.31	-0.45
1260.00	0.65	1259.96	172.67	-0.60	-0.37
1290.00	0.64	1289.96	179.00	-0.91	-0.33
1320.00	0.64	1319.96	182.74	-1.21	-0.37
1350.00	0.60	1349.96	183.62	-1.52	-0.47
1380.00	0.58	1379.96	187.73	-1.81	-0.68
1440.00	0.54	1439.95	189.47	-2.11	-0.90
1470.00	0.71	1469.95	158.46	-2.69	-0.69
1500.00	0.69	1499.95	159.27	-3.23	-0.36
1530.00	0.67	1529.95	161.74	-3.76	-0.05
1560.00	0.62	1559.94	161.28	-4.26	-0.23
1590.00	0.62	1589.94	162.66	-4.24	-0.15
1620.00	0.53	1619.94	167.00	-4.61	-0.05
1650.00	0.57	1649.94	171.68	-4.79	-0.06
1680.00	0.57	1679.94	163.18	-4.79	-0.06
1710.00	0.54	1709.94	161.95	-5.07	-0.87
1740.00	0.53	1739.94	164.39	-5.34	-0.79
1770.00	0.53	1769.94	164.39	-5.61	-0.71
1800.00	0.53	1799.93	164.63	-5.88	-0.64
1830.00	0.56	1829.93	162.74	-6.10	-0.56
1860.00	0.60	1859.93	162.31	-6.39	-0.47
1890.00	0.63	1889.93	159.83	-6.70	-0.36
1920.00	0.65	1919.93	157.50	-6.99	-0.28
1950.00	0.67	1949.93	160.98	-7.30	-0.19
1980.00	0.67	1979.92	161.62	-7.63	-0.08
2010.00	0.64	2009.92	170.02	-7.97	-0.00
2040.00	0.65	2039.92	175.52	-8.31	-0.00
2070.00	0.74	2069.92	169.31	-8.67	-0.77
2100.00	0.69	2099.91	158.90	-9.02	-0.64
2130.00	0.73	2129.91	157.06	-9.38	-0.50
2160.00	0.68	2159.91	157.76	-9.70	-0.36
2190.00	0.66	2189.91	158.84	-10.03	-0.23
2220.00	0.65	2219.91	152.64	-10.34	-0.09
2250.00	0.70	2249.91	155.97	-10.63	-1.66
2280.00	0.69	2279.90	139.29	-10.89	-1.64
2310.00	0.64	2309.90	137.77	-11.11	-1.47
2340.00	0.62	2339.90	127.17	-11.44	-1.05
2370.00	0.63	2369.90	126.31	-11.76	-0.71
2400.00	0.66	2399.89	121.41	-12.11	-0.38
2430.00	0.65	2429.89	123.85	-12.13	-0.05
2460.00	0.66	2459.88	123.53	-12.36	0.29
2490.00	0.69	2489.88	125.91	-12.64	0.70
2520.00	0.63	2519.88	127.06	-12.91	1.09
2550.00	0.60	2549.87	125.66	-13.16	1.47
2580.00	0.66	2579.87	127.55	-13.51	1.86
2610.00	0.66	2609.87	127.55	-13.87	2.28
2640.00	1.02	2639.86	128.55	-14.14	2.67
2670.00	1.09	2669.86	128.16	-14.48	3.10
2700.00	1.10	2699.86	129.33	-14.84	3.55
2730.00	1.11	2729.84	130.18	-15.21	3.99
2760.00	1.19	2759.84	129.70	-15.60	4.46
2790.00	1.14	2789.83	129.17	-15.98	4.93
2820.00	1.15	2819.83	131.37	-16.39	5.37
2850.00	1.14	2849.82	132.23	-16.79	5.82
2880.00	1.07	2879.81	136.42	-17.20	6.24
2910.00	1.14	2909.81	137.93	-17.62	6.63
2940.00	1.14	2939.80	138.54	-18.07	7.02
2970.00	1.16	2969.80	142.20	-18.53	7.40
3000.00	1.17	2999.79	145.03	-19.03	7.76
3030.00	1.07	3029.79	145.52	-19.51	8.09
3060.00	1.07	3059.78	147.61	-19.97	8.41
3090.00	1.14	3089.77	150.30	-20.43	8.73
3120.00	1.20	3119.77	148.37	-21.06	9.04
3150.00	1.25	3149.76	149.65	-21.61	9.37
3180.00	1.31	3179.75	148.78	-22.19	9.71
3210.00	1.28	3209.74	147.61	-22.77	10.06
3240.00	1.23	3239.74	148.01	-23.32	10.40
3270.00	1.19	3269.73	148.42	-23.84	10.72
3300.00	1.16	3299.72	149.90	-24.30	11.11
3330.00	1.41	3329.71	149.94	-25.13	11.47
3360.00	1.43	3359.70	149.47	-26.07	11.84
3390.00	1.41	3389.69	147.06	-26.40	12.23
3420.00	1.47	3419.67	147.60	-27.30	12.64
3450.00	1.43	3449.68	146.97	-27.67	13.05
3480.00	1.50	3479.67	146.11	-28.03	13.48
3510.00	1.55	3509.66	144.60	-28.97	13.90
3540.00	1.59	3539.64	144.65	-29.93	14.33
3570.00	1.64	3569.63	145.06	-30.90	14.80
3600.00	1.62	3599.62	140.73	-30.98	15.40
3630.00	1.74	3629.61	134.97	-31.63	15.99
3660.00	1.79	3659.59	130.12	-32.26	16.67
3690.00	1.77	3689.58	129.21	-32.84	17.41
3720.00	1.84	3719.56	129.51	-33.40	18.18
3750.00	1.80	3749.55	122.64	-33.94	18.97
3780.00	1.79	3779.53	125.05	-34.46	19.77
3810.00	1.85	3809.52	122.98	-34.96	20.58
3840.00	1.82	3839.50	123.59	-35.47	21.39
3870.00	1.95	3869.49	122.69	-36.00	22.19
3900.00	1.96	3899.47	124.25	-36.58	23.04
3930.00	2.00	3929.45	123.77	-37.14	23.90
3960.00	1.96	3959.43	124.60	-37.71	24.76
3990.00	1.98	3989.42	124.63	-38.31	25.60
4020.00	1.94	4019.40	124.79	-38.90	26.43
4050.00	1.90	4049.38	123.79	-39.46	27.21
4080.00	1.90	4079.36	123.92	-40.02	28.15
4110.00	1.94	4109.33	124.37	-40.59	29.09
4140.00	1.84	4139.33	123.74	-41.15	29.83
4170.00	1.89	4169.31	122.49	-41.69	30.67
4200.00	1.88	4199.30	122.28	-42.22	31.50
4230.00	1.85	4229.28	122.02	-42.74	32.33
4260.00	1.79	4259.27	121.99	-43.24	33.14
4290.00	1.79	4289.25	120.58	-43.73	33.94
4320.00	1.78	4319.24	121.78	-44.16	34.63
4350.00	1.73	4349.23	120.79	-44.63	35.42
4380.00	1.73	4379.21	123.18	-45.08	36.26
4410.00	1.75	4409.19	120.01	-45.68	37.11
4440.00	1.71	4439.18	118.51	-46.22	37.98
4470.00	1.68	4469.17	117.93	-46.54	38.68
4500.00	1.67	4499.16	117.93	-46.85	39.37
4530.00	1.63	4529.14	119.40	-47.36	40.02
4560.00	1.59	4559.13	120.37	-47.80	40.93
4590.00	1.62	4589.12	123.34	-48.25	41.66
4620.00	1.52	4619.11	120.01	-48.71	42.36
4650.00	1.51	4649.10	121.98	-49.14	43.03
4680.00	1.44	4679.09	125.05	-49.58	43.68
4710.00	1.48	4709.08	123.47	-49.97	44.32
4740.00	1.46	4739.07	126.24	-50.41	44.94
4770.00	1.44	4769.06	127.42	-50.87	45.55
4800.00	1.53	4799.05	125.40	-51.34	46.16
4830.00	1.38	4829.04	132.09	-51.82	46.68
4860.00	1.45	4859.03	137.77	-52.23	47.23
4890.00	1.44	4889.02	131.44	-52.83	47.79
4920.00	1.37	4919.01	137.45	-53.34	48.33
4950.00	1.42	4949.00	139.02	-53.69	48.80
4980.00	1.45	4978.99	143.40	-54.47	49.26
5010.00	1.52	5008.97	145.84	-55.17	49.71
5040.00	1.52	5038.96	145.66	-55.90	50.17
5070.00	1.53	5068.94	145.94	-56.62	50.66
5100.00	1.66	5098.93	150.18	-57.20	50.98
5130.00	1.53	5128.94	153.01	-57.81	51.30
5160.00	1.52	5158.93	156.14	-58.65	51.72
5190.00	1.47	5188.92	158.42	-59.48	52.03
5220.00	1.72	5218.91	156.64	-60.25	52.32
5250.00	1.77	5248.89	156.71	-61.17	52.65
5280.00	1.80	5278.87	160.03	-62.05	52.94
5310.00	1.87	5308.86	159.33	-63.02	53.05
5340.00	1.92	5338.84	157.69	-64.00	53.22
5370.00	2.00	5368.82	159.61	-65.01	53.39
5400.00	2.02	5398.80	158.54	-66.04	53.59
5430.00	2.14	5428.78	164.00	-67.10	53.85
5460.00	2.04	5458.76	163.57	-68.15	54.02
5490.00	1.96	5488.75	166.54	-69.14	54.51
5520.00	1.87	5518.74	167.50	-70.06	54.91
5550.00	1.88	5548.73	158.82	-70.96	55.28
5580.00	2.00	5578.69	155.60	-72.01	55.68
5610.00	2.16	5608.67	153.40	-73.20	56.12
5640.00	1.78	5638.66	153.84	-73.80	56.55
5670.00	1.60	5668.65	154.01	-74.64	56.96
5700.00	1.61	5698.63	151.57	-75.48	57.36
5730.00	1.67	5728.62	150.33	-76.31	57.78
5760.00	1.68	5758.60	151.33	-77.14	58.20
5790.00	1.69	5788.58	152.45	-77.99	58.77
5820.00	1.64	5818.57	152.33	-78.85	59.23
5850.00	2.04	5848.55	152.83	-79.80	59.71
5880.00	2.16	5878.53	152.98	-80.76	60.20
5910.00	2.15	5908.51	152.39	-81.74	60.70
5940.00	2.18	5938.49	149.65	-82.73	61.20
5970.00	2.15	5968.47	153.01	-83.72	61.80
6000.00	2.16	5998.45	153.57	-84.69	62.39
6030.00	2.11	6028.43	153.71	-85.75	62.90
6060.00	2.11	6058.40	154.23	-86.76	63.29
6090.00	2.14	6088.38	153.65	-87.78	63.79
6120.00	2.27	6118.36	154.36	-88.79	64.28
6150.00	2.15	6148.34	152.87	-89.83	64.79
6180.00	2.18	6178.32	152.75	-90.84	65.31
6210.00	2.22	6208.30	154.10	-91.82	65.80
6240.00	2.13	6238.28	154.14	-92.80	66.28
6270.00	2.23	6268.26	154.41	-93.78	66.77
6300.00	2.23	6298.24	154.41	-94.86	67.28
6330.00	2.16	6328.21	154.58	-95.90	67.77
6360.00	2.11	6358.17	154.77	-96.92	68.25
6390.00	2.01	6388.17	153.54	-97.89	68.72
6420.00	2.03	6418.15	153.93	-98.85	69.20
6450.00	2.10	6448.13	153.15	-99.90	69.71
6480.00	2.12	6478.11	152.69	-100.97	70.22
6510.00	2.33	6508.08	152.80	-101.98	70.77
6540.00	2.22	6538.06	153.77	-103.05	71.30
6570.00	2.29	6568.04	152.48	-104.10	71.84
6600.00	2.25	6598.01	151.92	-105.15	72.39
6630.00	2.20	6627.99	152.03	-106.18	72.94
6660.00	2.24	6657.97	151.77	-107.20	73.48
6690.00	2.18	6687.95	151.93	-108.21	74.02
6720.00	2.25	6717.92	153.37	-109.24	74.55
6750.00	2.29	6747.90	153.08	-110.29	75.08
6780.00	2.35	6777.88	153.98	-111.42	75.61
6810.00	2.66	6807.85	151.42	-112.59	76.22
6840.00	2.66	6837.82	153.15	-113.75	76.83
6870.00	2.27	6867.79	152.97	-114.83	77.37
6900.00	2.42	6897.77	152.54	-115.81	77.83
6930.00	2.51	6927.74	151.39	-117.06	78.50
6960.00	2.44	6957.71	151.39	-118.29	79.17
6990.00	2.44	6987.68	151.68	-119.51	79.81
7020.00	2.72	7017.63	156.15	-120.87	80.60
7050.00	2.51	7047.60	156.27	-123.04	81.19
7080.00	2.34	7077.57	158.68	-124.16	81.65
7140.00	2.17	7137.55	166.58	-125.25	82.10
7170.00	2.12	7167.53	161.10	-125.80	82.30
7200.00	2.19	7197.51	160.49	-127.37	82.88
7230.00	2.19	7227.48	160.49	-128.94	83.46
7260.00	2.19	7257.45	162.28	-129.49	83.66
7290.00	2.16	7287.45	161.20	-130.42	83.91
7320.00	2.08	7317.43	161.96	-131.48	84.27
7350.00	2.00	7347.41	161.42	-132.49	84.60
7380.00	1.83	7377.39	159.81	-133.43	84.93
7410.00	2.00	7407.38	160.72	-134.38	85.27
7440.00	2.10	7437.36	160.58	-135.39	85.62
7470.00	1.96	7467.34	161.06	-136.39	85.98
7500.00	1.87	7497.33	161.06	-137.32	86.32
7530.00	2.09	7527.30	162.28	-138.51	86.66

Horizontal displacement is relative to the well head.
Horizontal displacement (closure) at 7,530.00 ft is 165.34 ft along 147.69 deg (True).

Date: DFCRK_13_15_4_2 Date: 24-Feb-14 08:03:42

COMPANY	CRESCENT POINT ENERGY		
WELL	DEEP CREEK 13-15-4-2E		
FIELD	WILDCAT		
COUNTY	UINTAH	STATE	UT

HALLIBURTON

DIRECTIONAL PLOT

STATE OF UTAH
DEPARTMENT OF NATURAL RESOURCES
DIVISION OF OIL, GAS, AND MINING

FORM 9

5.LEASE DESIGNATION AND SERIAL NUMBER: Fee

SUNDRY NOTICES AND REPORTS ON WELLS

Do not use this form for proposals to drill new wells, significantly deepen existing wells below current bottom-hole depth, reenter plugged wells, or to drill horizontal laterals. Use APPLICATION FOR PERMIT TO DRILL form for such proposals.

6. IF INDIAN, ALLOTTEE OR TRIBE NAME:

7.UNIT or CA AGREEMENT NAME:

1. TYPE OF WELL
Oil Well

8. WELL NAME and NUMBER:
DEEP CREEK 13-15-4-2E

2. NAME OF OPERATOR:
CRESCENT POINT ENERGY U.S. CORP

9. API NUMBER:
43047524240000

3. ADDRESS OF OPERATOR:
555 17th Street, Suite 750 , Denver, CO, 80202

PHONE NUMBER:
720 880-3621 Ext

9. FIELD and POOL or WILDCAT:
LELAND BENCH

4. LOCATION OF WELL
FOOTAGES AT SURFACE:
0587 FSL 0737 FWL
QTR/QTR, SECTION, TOWNSHIP, RANGE, MERIDIAN:
Qtr/Qtr: SWSW Section: 15 Township: 04.0S Range: 02.0E Meridian: U

COUNTY:
UINTAH

STATE:
UTAH

11.
CHECK APPROPRIATE BOXES TO INDICATE NATURE OF NOTICE, REPORT, OR OTHER DATA

TYPE OF SUBMISSION

- ✓ NOTICE OF INTENT
  Approximate date work will start: 10/23/2014
- ☐ SUBSEQUENT REPORT
  Date of Work Completion:
- ☐ SPUD REPORT
  Date of Spud:
- ☐ DRILLING REPORT
  Report Date:

TYPE OF ACTION

☐ ACIDIZE	☐ ALTER CASING	☐ CASING REPAIR
☐ CHANGE TO PREVIOUS PLANS	☐ CHANGE TUBING	☐ CHANGE WELL NAME
☐ CHANGE WELL STATUS	✓ COMMINGLE PRODUCING FORMATIONS	☐ CONVERT WELL TYPE
☐ DEEPEN	☐ FRACTURE TREAT	☐ NEW CONSTRUCTION
☐ OPERATOR CHANGE	☐ PLUG AND ABANDON	☐ PLUG BACK
☐ PRODUCTION START OR RESUME	☐ RECLAMATION OF WELL SITE	☐ RECOMPLETE DIFFERENT FORMATION
☐ REPERFORATE CURRENT FORMATION	☐ SIDETRACK TO REPAIR WELL	☐ TEMPORARY ABANDON
☐ TUBING REPAIR	☐ VENT OR FLARE	☐ WATER DISPOSAL
☐ WATER SHUTOFF	☐ SI TA STATUS EXTENSION	☐ APD EXTENSION
☐ WILDCAT WELL DETERMINATION	☐ OTHER	OTHER:

12. DESCRIBE PROPOSED OR COMPLETED OPERATIONS. Clearly show all pertinent details including dates, depths, volumes, etc.

Please see attached application to commingle production formations for the DEEP CREEK 13-15-4-2E.

Approved by the
Utah Division of
Oil, Gas and Mining
November 13, 2014

Date:

By: Dark K Quist

NAME (PLEASE PRINT)	PHONE NUMBER	TITLE
Emily Kate DeGrasse	720 880-3644	Regulatory & Government Affairs Analyst

SIGNATURE	DATE
N/A	10/23/2014

RECEIVED: Oct. 23, 2014

Crescent Point

main / 720.880.3610
fax / 303.292.1562
toll free / 1.888.693.0020

555 17th Street, Suite 1800
Denver, Colorado
USA 80202

October 21, 2014

Utah Division of Oil, Gas & Mining
Attention: Dustin Doucet
1594 West North Temple, Suite 1120
Salt Lake City, Utah 84116

RE: Sundry Notices
Deep Creek 13-15-4-2E
Uintah County, UT

Dear Mr. Doucet:

Crescent Point Energy has submitted Sundry Notices to commingle production from the Wasatch and Green River formations in the subject well. Pursuant to the Utah OGM regulations, we have enclosed a copy of the Sundry Notice, a plat showing the owners of contiguous leases, as well as an affidavit confirming notice.

If you should have any questions regarding these Sundry Notices, please feel free to contact me at 303-382-6785.

Sincerely,

Jordan Wells
Landman

Enclosures

AFFIDAVIT OF NOTICE

Jordan D. Wells, of lawful age, after having first duly sworn upon his oath, disposes and states:

That he is employed by Crescent Point Energy U.S. Corp. ("Crescent Point") as a Landman. Crescent Point has submitted Sundry Notices to commingle production from the Wasatch and Green River formations in the following well within the Randlett Exploration and Development Agreement Area:

Deep Creek 13-15-4-2E: SWSW Section 15 T4S-R2E

That in compliance with the Utah OGM regulation R649-3-22, I have provided a copy of the Sundry Notice, via certified mail, to the owners (see listed below) of all contiguous oil and gas leases or drilling units overlying the pool.

Finley Resources Inc.
Attn: Zachary Archer
1308 Lake St.
Fort Worth, TX
76102

Broughton Petroleum Inc.
ATTN: Bill Wilson
PO Box 1389
Sealy, TX 77474

Date: October 21, 2014

Affiant

Jordan D. Wells
Landman

In accordance with Utah Division of Oil, Gas, and Mining's Rule 649-3-22, Completion Into Two Or More Pools, Crescent Point Energy is submitting this sundry to request commingling approval for the Wasatch and Green River formations based on the following conclusions:

- Oil and associated gas compositions are similar across all formations.
- The respective well is located within a 40-acre unspaced unit
- The pressure profile across the formations is similar and Crescent Point Energy does not anticipate any cross flow.
- Following commingling, production will be considered to be from one pool.
- In the event that allocation by zone or interval is required, Crescent Point Energy would use representative sampling obtained from production logs and allocate on a percentage basis by zone or interval.

A letter, an affidavit(s) of notice, and plat are attached.

Crescent Point
ENERGY U.S. CORP.

40 Acre Spacing Unit

N

Application for Commingling
Deep Creek
13-15-2014

STATE OF UTAH
DEPARTMENT OF NATURAL RESOURCES
DIVISION OF OIL, GAS, AND MINING

FORM 9

5.LEASE DESIGNATION AND SERIAL NUMBER: Fee

SUNDRY NOTICES AND REPORTS ON WELLS

Do not use this form for proposals to drill new wells, significantly deepen existing wells below current bottom-hole depth, reenter plugged wells, or to drill horizontal laterals. Use APPLICATION FOR PERMIT TO DRILL form for such proposals.

6. IF INDIAN, ALLOTTEE OR TRIBE NAME:

7.UNIT or CA AGREEMENT NAME:

1. TYPE OF WELL
Oil Well

8. WELL NAME and NUMBER:
DEEP CREEK 13-15-4-2E

2. NAME OF OPERATOR:
CRESCENT POINT ENERGY U.S. CORP

9. API NUMBER:
43047524240000

3. ADDRESS OF OPERATOR:
555 17th Street, Suite 750 , Denver, CO, 80202

PHONE NUMBER:
720 880-3621 Ext

9. FIELD and POOL or WILDCAT:
LELAND BENCH

4. LOCATION OF WELL
FOOTAGES AT SURFACE:
0587 FSL 0737 FWL
QTR/QTR, SECTION, TOWNSHIP, RANGE, MERIDIAN:
Qtr/Qtr: SWSW Section: 15 Township: 04.0S Range: 02.0E Meridian: U

COUNTY:
UINTAH

STATE:
UTAH

11.
CHECK APPROPRIATE BOXES TO INDICATE NATURE OF NOTICE, REPORT, OR OTHER DATA

TYPE OF SUBMISSION

- ✓ NOTICE OF INTENT
  Approximate date work will start: 10/27/2014
- ☐ SUBSEQUENT REPORT
  Date of Work Completion:
- ☐ SPUD REPORT
  Date of Spud:
- ☐ DRILLING REPORT
  Report Date:

TYPE OF ACTION

☐ ACIDIZE	☐ ALTER CASING	☐ CASING REPAIR
☐ CHANGE TO PREVIOUS PLANS	☐ CHANGE TUBING	☐ CHANGE WELL NAME
☐ CHANGE WELL STATUS	☐ COMMINGLE PRODUCING FORMATIONS	☐ CONVERT WELL TYPE
☐ DEEPEN	☐ FRACTURE TREAT	☐ NEW CONSTRUCTION
☐ OPERATOR CHANGE	☐ PLUG AND ABANDON	☐ PLUG BACK
☐ PRODUCTION START OR RESUME	☐ RECLAMATION OF WELL SITE	✓ RECOMPLETE DIFFERENT FORMATION
☐ REPERFORATE CURRENT FORMATION	☐ SIDETRACK TO REPAIR WELL	☐ TEMPORARY ABANDON
☐ TUBING REPAIR	☐ VENT OR FLARE	☐ WATER DISPOSAL
☐ WATER SHUTOFF	☐ SI TA STATUS EXTENSION	☐ APD EXTENSION
☐ WILDCAT WELL DETERMINATION	☐ OTHER	OTHER:

12. DESCRIBE PROPOSED OR COMPLETED OPERATIONS. Clearly show all pertinent details including dates, depths, volumes, etc.

Crescent Point Energy US Corp respectfully requests permission to recomplete Deep Creek 13-15-4-2E. Please see attached perf and frac design. Following recompletion operations, no bridge plug or anything else will be present in wellbore. Recompletion is scheduled for October 27th, 2014. Thank you.

Approved by the Utah Division of Oil, Gas and Mining
January 12, 2015
Date:
By: Dark K Quist

NAME (PLEASE PRINT)	PHONE NUMBER	TITLE
Emily Kate DeGrasse	720 880-3644	Regulatory & Government Affairs Analyst

SIGNATURE	DATE
N/A	10/22/2014

RECEIVED: Oct. 22, 2014

Total Fluid	220,400	gals		
	5,247.62	bbls	14.18	400 Bbl Tanks
Total Sand	387,000	lbs		
Slickwater	110750	gals	7.5	400 Bbl Tanks
Gelled fluid	109650	gals	7.5	400 Bbl Tanks
Acid tanks	4,000	gals		
	95.24	bbls	0.26	400 Bbl Lined Acid Tar

Stage 1 (Castle Peak/L. Castle Peak)

Fluid	Sand	Pad	Sand Average	Net Pay
51,250	90000	15%	1.76	30

	Fluid	Sand	% Sand	
Pad	7750			
0.5	18000	9000	10%	2.1
1	4500	4500	5%	2.2
2	9000	18000	20%	2.3
4	6750	27000	30%	2.3
6	5250	31500	35%	2.2
	51250	90000	100%	

Stage 2 (Black Shale/Castle Peak)

Fluid	Sand	Pad	Sand Average	Net Pay
68,300	120000	15%	1.76	40

	Fluid	Sand	% Sand	
Pad	10300			
0.5	24000	12000	10%	2.1
1	6000	6000	5%	2.2
2	12000	24000	20%	2.3
4	9000	36000	30%	2.3
6	7000	42000	35%	2.2
	68300	120000	100%	

Stage 3 (3 Point)

Fluid	Sand	Pad	Sand Average	Net Pay
22,250	39000	15%	1.75	13

	Fluid	Sand	% Sand	
Pad	3400			
0.5	7800	3900	10%	2.1
1	1950	1950	5%	2.2
2	3900	7800	20%	2.3
4	2925	11700	30%	2.3
6	2275	13650	35%	2.1
	22250	39000	100%	

Stage 4 (Douglas Creek)

Fluid	Sand	Pad	Sand Average	Net Pay
56,350	99000	15%	1.76	33

	Fluid	Sand	% Sand	
Pad	8500			
0.5	19800	9900	10%	2.1
1	4950	4950	5%	2.2
2	9900	19800	20%	2.3
4	7425	29700	30%	2.3
6	5775	34650	35%	2.2
	56350	99000	100%	

Stage 5 (Green 4/Green 3)

Fluid	Sand	Pad	Sand Average	Net Pay
22,250	39000	15%	1.75	13

	Fluid	Sand	% Sand	
Pad	3400			
0.5	7800	3900	10%	2.1
1	1950	1950	5%	2.2
2	3900	7800	20%	2.3
4	2925	11700	30%	2.3
6	2275	13650	35%	2.1
	22250	39000	100%	

RECEIVED: Oct. 22, 2014

Well Name: **13-15-4-2E** **Date:** **10/22/2014**

Location: **Section 15, T4S, R2E**

Casing:	ID:	Drift:	Burst:
5-1/2", 17#, L-80, LTC	4.892"	4.767"	7,740 psi
Tubing:	**ID:**	**Tensile:**	**Burst:**
2-7/8", 6.4#, L-80, EUE	2.441"	144,960 lbs.	10,570 psi

Volumes:

Casing:	Tubing:	Csg/Tbg Annulus:
0.0232 bbl/ft	0.00579 bbl/ft	0.0152 bbl/ft

Stage	Zone	Top	Bottom	Gun Size	Holes	Total Holes	Proppant	Comments	Volume	Plug Depth
Stage 1	Castle Peak	6450	6,451'	1'	4		20/40 Sand	42 BPM	6,421	
Stage 1	Castle Peak	6470	6,471'	1'	4		20/40 Sand	140' of Interval		
Stage 1	Castle Peak	6481	6,482'	1'	4		20/40 Sand	30' of Net Pay		
Stage 1	Castle Peak	6497	6,498'	1'	4		20/40 Sand			
Stage 1	Castle Peak	6503	6,504'	1'	4		20/40 Sand			
Stage 1	Castle Peak	6554	6,555'	1'	4		20/40 Sand			
Stage 1	L. Castle Peak	6589	6,590'	1'	4	28	20/40 Sand			6,620'
Stage 2	Black Shale	6140	6,141'	1'	3		20/40 Sand	45 BPM	6,227	
Stage 2	Black Shale	6180	6,181'	1'	3		20/40 Sand	40' of Net Pay		
Stage 2	Black Shale	6198	6,199'	1'	3		20/40 Sand			
Stage 2	Black Shale	6303	6,304'	1'	3		20/40 Sand			
Stage 2	Black Shale	6340	6,341'	1'	3		20/40 Sand			
Stage 2	Black Shale	6346	6,347'	1'	3		20/40 Sand			
Stage 2	Black Shale	6353	6,354'	1'	3		20/40 Sand			
Stage 2	Black Shale	6360	6,361'	1'	3		20/40 Sand			
Stage 2	Castle Peak	6380	6,381'	1'	3		20/40 Sand			
Stage 2	Castle Peak	6390	6,391'	1'	3	30	20/40 Sand			6,421'
Stage 3	3 Point	6019	6,020'	1'	4		20/40 Sand	24 BPM	5,920	
Stage 3	3 Point	6028	6,029'	1'	4		20/40 Sand	57' of Interval		
Stage 3	3 Point	6066	6,067'	1'	4		20/40 Sand	13' of Net Pay		
Stage 3	3 Point	6075	6,076'	1'	4	16	20/40 Sand			6,106'
Stage 4	Douglas Creek	5579	5,580'	1'	4		20/40 Sand	36 BPM	5,624	
Stage 4	Douglas Creek	5659	5,661'	2'	8		20/40 Sand	193' of Interval		
Stage 4	Douglas Creek	5663	5,664'	1'	4		20/40 Sand	33' of Net Pay		
Stage 4	Douglas Creek	5702	5,703'	1'	4		20/40 Sand			
Stage 4	Douglas Creek	5771	5,772'	1'	4	24	20/40 Sand			5,802'
Stage 5	Green 4	5108	5,109'	1'	4		20/40 Sand	24 BPM	5,093	
Stage 5	Green 4	5132	5,133'	1'	4		20/40 Sand	119' of Interval		
Stage 5	Green 4	5181	5,182'	1'	4		20/40 Sand	13' of Net Pay		
Stage 5	Green 3	5226	5,227'	1'	4	16	20/40 Sand			5,257'

RECEIVED: Oct. 22, 2014



RECEIVED: Oct. 22, 2014

Downhole Well Profile

Crescent Point ENERGY CORP

Well Name: DEEP CREEK 13-15-4-2E

UWI/API	Surface Legal Location	License #	State/Province	Well Configuration Type	CGU
43-047-52424	13-15-4-2	FEE	Utah	Vertical	
Original KB Elevation (ft)	**KB-Tubing Head Distance (ft)**	**PBTD (All) (ftKB)**	**Total Depth All (TVD) (ftKB)**	**Minor Area**	**Depletable Unit**
5,026.00		Original Hole - 7,365.0			

Type
TSW

Des	Make	Model	WP (psi)	Service	WP Top (psi)	Top Ring Gasket	Bore Min (in)
	CAMERON	TSW	5,000.0				

Type
Pumping Well

Vertical - Original Hole, 10/21/2014 3:36:58 PM

Vertical schematic (actual)

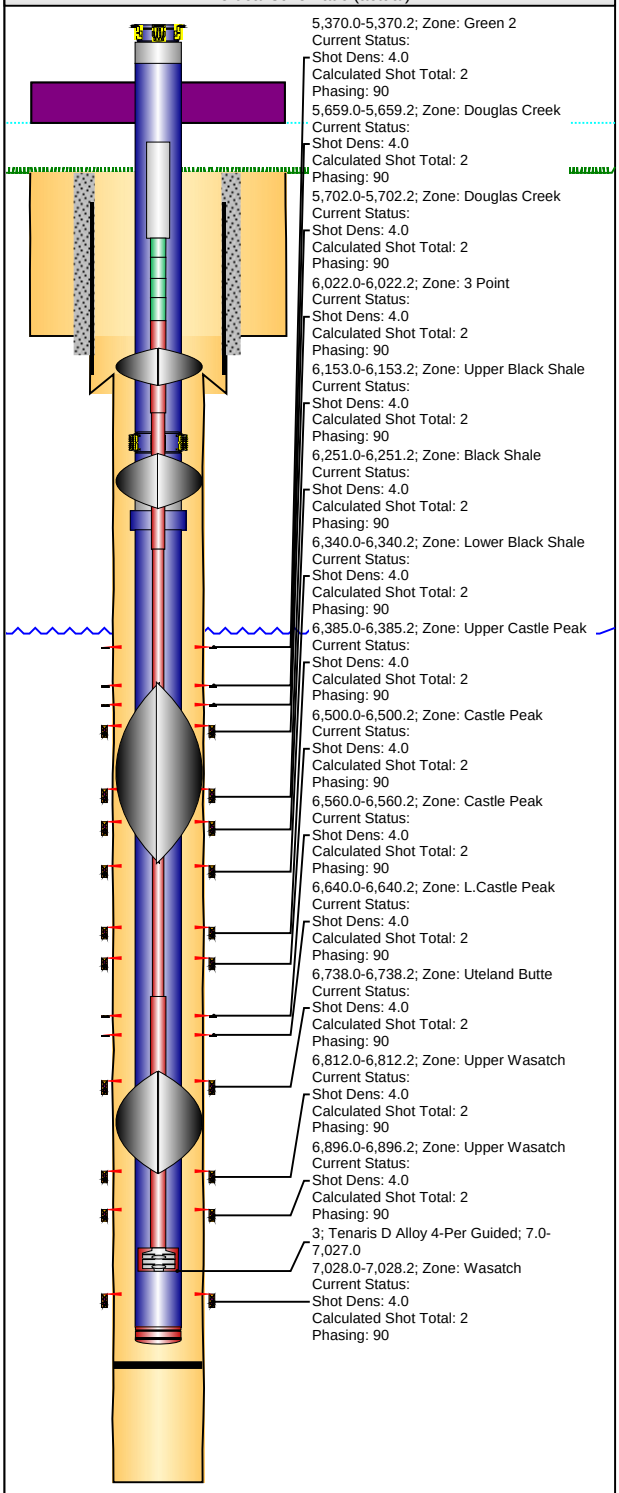

Casing Strings

Csg Des	OD (in)	Wt/Len (lb/ft)	Grade	Top Thread	Set Depth (ftKB)
Conductor					
Surface	8 5/8	24.00	K-55	ST&C	1,044.0
Production	5 1/2	17.00	E-80	LT&C	7,566.5

Perforations

Date	Top (ftKB)	Btm (ftKB)	Zone
5/2/2014	5,370.0	5,370.2	Green 2
5/2/2014	5,659.0	5,659.2	Douglas Creek
5/2/2014	5,702.0	5,702.2	Douglas Creek
5/2/2014	6,022.0	6,022.2	3 Point
5/2/2014	6,153.0	6,153.2	Upper Black Shale
5/2/2014	6,251.0	6,251.2	Black Shale
5/2/2014	6,340.0	6,340.2	Lower Black Shale
5/2/2014	6,385.0	6,385.2	Upper Castle Peak
5/2/2014	6,500.0	6,500.2	Castle Peak
5/2/2014	6,560.0	6,560.2	Castle Peak
5/2/2014	6,640.0	6,640.2	L.Castle Peak
5/2/2014	6,738.0	6,738.2	Uteland Butte
5/2/2014	6,812.0	6,812.2	Upper Wasatch
5/2/2014	6,896.0	6,896.2	Upper Wasatch
5/2/2014	7,028.0	7,028.2	Wasatch

Tubing Strings

Tubing Description	Run Date	String Length (ft)	Set Depth (ftKB)
Tubing - Production	7/10/2014	10,265.35	7,082.6

Item Des	Jts	Make	Model	OD (in)	Wt (lb/ft)	Grade	Len (ft)
Tubing Hanger	1		T&C Upset	2 7/8	6.50	L-80	0.88
Stretch Correction	1		T&C Upset	2 7/8	6.50	L-80	1.50
Tubing	215		T&C Upset	2 7/8	6.50	L-80	6,790.51
Anchor/catcher	1		T&C Upset	2 7/8			2.75
Tubing	7		T&C Upset	2 7/8	6.50	L-80	218.57
Pump Seating Nipple				2 7/8			1.10
Tubing Pup Joint	1		T&C Upset	2 7/8	6.50	N-80	4.16
Desander	1		T&C Upset	3 1/2			18.18
Tubing	1		T&C Upset	2 7/8	6.50	L-80	3,227.00
Purge valve	1			2 7/8			0.70

Rod Strings

Rod Description	Run Date	String Length (ft)	Set Depth (ftKB)
Tenaris D Alloy 4-Per Guided	7/11/2014	7,020.00	7,027.0

Item Des	Jts	Make	Model	OD (in)	Wt (lb/ft)	Grade	Len (ft)
Polished Rod	1	Norris	Piston Steel	1 1/2	3.60	SM	26.00
Pony Rod	1			1	2.90	KD	2.00
Pony Rod	1	Norris		1	2.90	KD	2.00
Pony Rod	1	Norris KD		1	2.90	KD	6.00
Pony Rod	1	Norris KD		1	2.90	KD	8.00
Sucker Rod	57	Norris KD		1	2.90	KD	1,425.00

Downhole Well Profile

Crescent Point ENERGY CORP

Well Name: DEEP CREEK 13-15-4-2E

UWI/API	Surface Legal Location	License #	State/Province	Well Configuration Type	CGU
43-047-52424	13-15-4-2	FEE	Utah	Vertical	
Original KB Elevation (ft)	**KB-Tubing Head Distance (ft)**	**PBTD (All) (ftKB)**	**Total Depth All (TVD) (ftKB)**	**Minor Area**	**Depletable Unit**
5,026.00		Original Hole - 7,365.0			

Des	Make	Model	WP (psi)	Service	WP Top (psi)	Top Ring Gasket	Bore Min (in)
Tubing Head	Cameron		5,000.0	Sour	5,000.0	R-46	

Vertical - Original Hole, 10/21/2014 3:36:58 PM

Vertical schematic (actual)

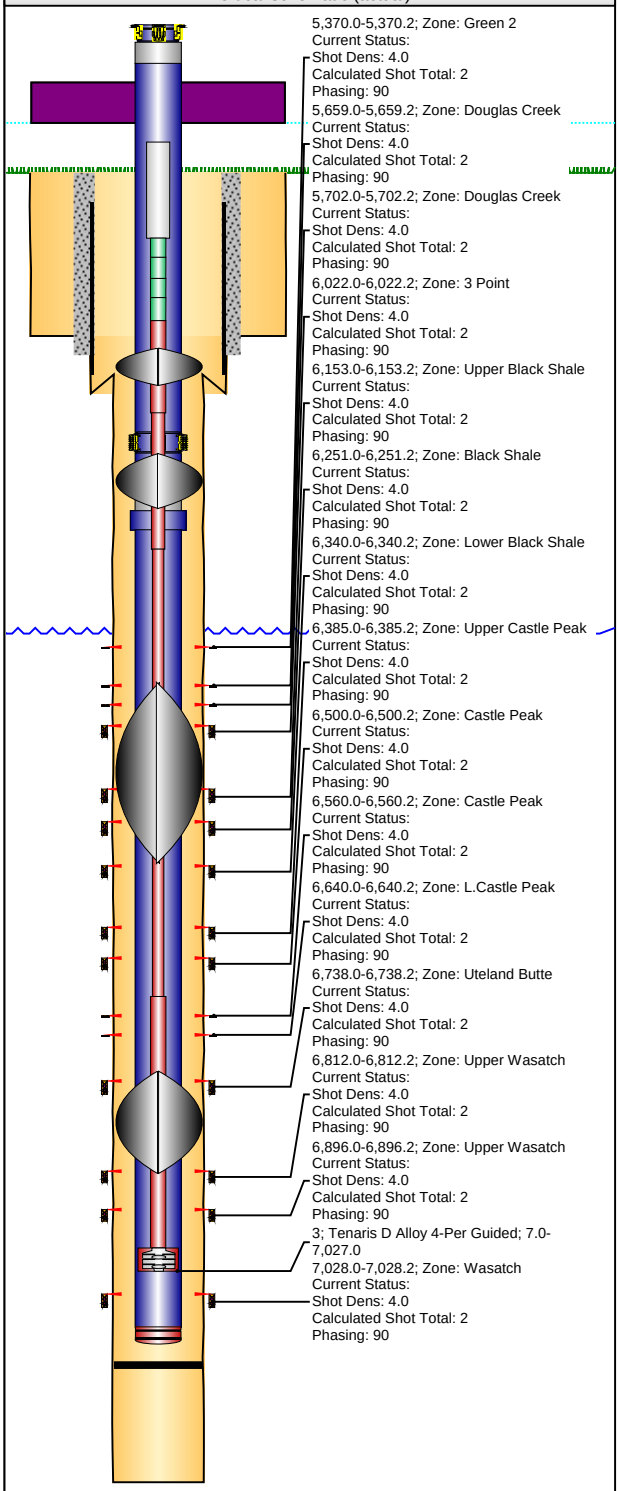

Item Des	Jts	Make	Model	OD (in)	Wt (lb/ft)	Grade	Len (ft)
Sucker Rod	98	Norris KD		7/8	2.22	KD	2,450.00
Sucker Rod	103	Norris KD		3/4	1.60	KD	2,575.00
Sucker Rod	20	Norris KD		1	2.90	KD	500.00
Rod Insert Pump	1	John Crane RWBC	Spray metal	2 1/2	3.60	SM	26.00

Reset Form

STATE OF UTAH
DEPARTMENT OF NATURAL RESOURCES
DIVISION OF OIL, GAS AND MINING

AMENDED REPORT ☐ (highlight changes)

FORM 8

WELL COMPLETION OR RECOMPLETION REPORT AND LOG

5. LEASE DESIGNATION AND SERIAL NUMBER: FEE

6. IF INDIAN, ALLOTTEE OR TRIBE NAME: N/A

7. UNIT or CA AGREEMENT NAME: N/A

8. WELL NAME and NUMBER: Deep Creek 13-15-4-2E

9. API NUMBER: 4304752424

1a. TYPE OF WELL: OIL WELL ☑ GAS WELL ☐ DRY ☐ OTHER

b. TYPE OF WORK: NEW WELL ☐ HORIZ. LATS. ☐ DEEP-EN ☐ RE-ENTRY ☐ DIFF. RESVR. ☐ OTHER RECOMPLETE

2. NAME OF OPERATOR: Crescent Point Energy US Corp.

3. ADDRESS OF OPERATOR: 555 17th St., Suite 1800 CITY Denver STATE CO ZIP 80202

PHONE NUMBER: (720) 880-3637

10 FIELD AND POOL, OR WILDCAT: UNDESIGNATED

4. LOCATION OF WELL (FOOTAGES)

AT SURFACE: SWSW 587 FSL 737 FWL

AT TOP PRODUCING INTERVAL REPORTED BELOW: SWSW 522 FSL 790 FWL

AT TOTAL DEPTH: SWSW 448 FSL 824 FWL

11. QTR/QTR, SECTION, TOWNSHIP, RANGE, MERIDIAN: SWSW 15 4S 2E U

12. COUNTY: Uintah

13. STATE: UTAH

14. DATE SPUDDED: 2/15/2014

15. DATE T.D. REACHED: 2/20/2014

16. DATE COMPLETED: 10/28/2014 ABANDONED ☐ READY TO PRODUCE ☑

17. ELEVATIONS (DF, RKB, RT, GL): 5014 GL

18. TOTAL DEPTH: MD 7,600 TVD 7,597

19. PLUG BACK T.D.: MD 7,498 TVD 7,495

20. IF MULTIPLE COMPLETIONS, HOW MANY? * 5 STAGES

21. DEPTH BRIDGE PLUG SET: MD TVD

22. TYPE ELECTRIC AND OTHER MECHANICAL LOGS RUN (Submit copy of each)

Triple Combo CBL Directional Survey

23.

WAS WELL CORED?	NO ☑	YES ☐	(Submit analysis)
WAS DST RUN?	NO ☑	YES ☐	(Submit report)
DIRECTIONAL SURVEY?	NO ☐	YES ☑	(Submit copy)

24. CASING AND LINER RECORD (Report all strings set in well)

HOLE SIZE	SIZE/GRADE		WEIGHT (#/ft.)	TOP (MD)	BOTTOM (MD)	STAGE CEMENTER DEPTH	CEMENT TYPE & NO. OF SACKS		SLURRY VOLUME (BBL)	CEMENT TOP **	AMOUNT PULLED
12-1/4	8-5/8	J-55	24	0	1,044		PREM	675	138	SRFC	
7-7/8	5-1/2	E80	17	0	7,566		HiFill V	185	142	175	
							65/35 P	515	151		

25. TUBING RECORD

SIZE	DEPTH SET (MD)	PACKER SET (MD)	SIZE	DEPTH SET (MD)	PACKER SET (MD)	SIZE	DEPTH SET (MD)	PACKER SET (MD)
2-7/8	6,993							

26. PRODUCING INTERVALS

FORMATION NAME	TOP (MD)	BOTTOM (MD)	TOP (TVD)	BOTTOM (TVD)
(A) Green River	5,108	6,590	5,105	6,587
(B)	6812	7028	6809	7025
(C)				
(D)				

27. PERFORATION RECORD

INTERVAL (Top/Bot - MD)		SIZE	NO. HOLES	PERFORATION STATUS	
5,108	6,590	.36	114	Open ☑	Squeezed ☐
				Open ☐	Squeezed ☐
				Open ☐	Squeezed ☐
				Open ☐	Squeezed ☐

28. ACID, FRACTURE, TREATMENT, CEMENT SQUEEZE, ETC.

DEPTH INTERVAL	AMOUNT AND TYPE OF MATERIAL
5108' - 6590'	5887 Bbls Slickwater & Xlinked fluid, 2500 gals 15% HCl, 449360# 20/40 sand

29. ENCLOSED ATTACHMENTS:

☐ ELECTRICAL/MECHANICAL LOGS ☐ GEOLOGIC REPORT ☐ DST REPORT ☑ DIRECTIONAL SURVEY
☐ SUNDRY NOTICE FOR PLUGGING AND CEMENT VERIFICATION ☐ CORE ANALYSIS ☐ OTHER:

30. WELL STATUS: Flowing

(5/2000)

(CONTINUED ON BACK)

RECEIVED: Jan. 07, 2015

31. INITIAL PRODUCTION

INTERVAL A (As shown in item #26)

DATE FIRST PRODUCED:	TEST DATE:	HOURS TESTED:	TEST PRODUCTION RATES: →	OIL – BBL:	GAS – MCF:	WATER – BBL:	PROD. METHOD:
11/9/2014	11/9/2014	24		12	2	274	Flowing

CHOKE SIZE:	TBG. PRESS.	CSG. PRESS.	API GRAVITY	BTU – GAS	GAS/OIL RATIO	24 HR PRODUCTION RATES: →	OIL – BBL:	GAS – MCF:	WATER – BBL:	INTERVAL STATUS:
12	0	100	40.00				12	2	274	Flowing

INTERVAL B (As shown in item #26)

DATE FIRST PRODUCED:	TEST DATE:	HOURS TESTED:	TEST PRODUCTION RATES: →	OIL – BBL:	GAS – MCF:	WATER – BBL:	PROD. METHOD:

CHOKE SIZE:	TBG. PRESS.	CSG. PRESS.	API GRAVITY	BTU – GAS	GAS/OIL RATIO	24 HR PRODUCTION RATES: →	OIL – BBL:	GAS – MCF:	WATER – BBL:	INTERVAL STATUS:

INTERVAL C (As shown in item #26)

DATE FIRST PRODUCED:	TEST DATE:	HOURS TESTED:	TEST PRODUCTION RATES: →	OIL – BBL:	GAS – MCF:	WATER – BBL:	PROD. METHOD:

CHOKE SIZE:	TBG. PRESS.	CSG. PRESS.	API GRAVITY	BTU – GAS	GAS/OIL RATIO	24 HR PRODUCTION RATES: →	OIL – BBL:	GAS – MCF:	WATER – BBL:	INTERVAL STATUS:

INTERVAL D (As shown in item #26)

DATE FIRST PRODUCED:	TEST DATE:	HOURS TESTED:	TEST PRODUCTION RATES: →	OIL – BBL:	GAS – MCF:	WATER – BBL:	PROD. METHOD:

CHOKE SIZE:	TBG. PRESS.	CSG. PRESS.	API GRAVITY	BTU – GAS	GAS/OIL RATIO	24 HR PRODUCTION RATES: →	OIL – BBL:	GAS – MCF:	WATER – BBL:	INTERVAL STATUS:

32. DISPOSITION OF GAS (Sold, Used for Fuel, Vented, Etc.)

Sold

33. SUMMARY OF POROUS ZONES (Include Aquifers):

Show all important zones of porosity and contents thereof: Cored intervals and all drill-stem tests, including depth interval tested, cushion used, time tool open, flowing and shut-in pressures and recoveries.

Formation	Top (MD)	Bottom (MD)	Descriptions, Contents, etc.

34. FORMATION (Log) MARKERS:

Name	Top (Measured Depth)
Mahogany	4,033
TGR3	4,872
Douglas Creek	5,684
Black Shale	6,137
Castle Peak	6,388
Uteland Butte	6,673
Wasatch	6,807

35. ADDITIONAL REMARKS (Include plugging procedure)

ALL ZONES ARE PRODUCING

36. I hereby certify that the foregoing and attached information is complete and correct as determined from all available records.

NAME (PLEASE PRINT) Valari Crary TITLE D&C Technician

SIGNATURE Valari Crary Digitally signed by Valari Crary DN: cn=Valari Crary, o, ou, email=vcrary@crescentpointenergy.com, c=US Date: 2014.07.02 15:32:05 -06'00' DATE 1/7/2015

This report must be submitted within 30 days of

- completing or plugging a new well
- drilling horizontal laterals from an existing well bore
- recompleting to a different producing formation
- reentering a previously plugged and abandoned well
- significantly deepening an existing well bore below the previous bottom-hole depth
- drilling hydrocarbon exploratory holes, such as core samples and stratigraphic tests

* ITEM 20: Show the number of completions if production is measured separately from two or more formations.

** ITEM 24: Cement Top – Show how reported top(s) of cement were determined (circulated (CIR), calculated (CAL), cement bond log (CBL), temperature survey (TS)).

Send to: Utah Division of Oil, Gas and Mining
1594 West North Temple, Suite 1210
Box 145801
Salt Lake City, Utah 84114-5801

Phone: 801-538-5340

Fax: 801-359-3940

(5/2000)

RECEIVED: Jan. 07, 2015

Sundry Number: 55-API well No. 43-047-50000

Field Printed: 3/25/2014	Operator: CRESCENT ENERGY	Well: DEEP CREEK 13-15-4-2E	
Proposed: 10/29/ 7500'	Field: WILDCAT	County: UINTAH	State: UT
Proposed: 10/29/2013	Surface Location: 1500' FSL 1500' FEL SW/SE SEC 15 T4S R2E		
Bore: 8.5	Bit: 6.125		
G.L.	5514.00 ft		
K.B.	5540.00 ft		

DIRECTIONAL PLOT

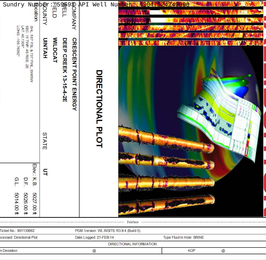

Service Tool Set: 9911/9862 PGM Version: 05.10070.10.0.4 (Build 0)

Last Processed Directional Plot Date Logged: 2013-11-7 Type Punch Hole: BRAND

DIRECTIONAL INFORMATION

Magnetic Declination: 0° NOP: 0°

Remarks: THANK YOU FOR CONSIDERING HALLIBURTON ENERGY SERVICES

RAN DEC: 10.8237

INTERVAL: 1000 - 7530'

API: 43047500000000

HALLIBURTON DOES NOT GUARANTEE THE ACCURACY OF ANY INTERPRETATION OF THE DATA, OBSERVATIONS OF LOG DATA, OR OPERATIONS OF LOG DATA TO PHYSICAL ROCK PROPERTIES OR FORMATION FLUIDS AND BY USING OF HALLIBURTON INTERPRETATIONS, OR HAVING HALLIBURTON PERFORM LOG DATA INTERPRETATION, CUSTOMER AGREES TO INDEMNIFY HALLIBURTON FROM ANY LIABILITY OR RESPONSIBILITY EXCEPT WHERE SUCH LIABILITY OR RESPONSIBILITY RESULTS FROM HALLIBURTON'S GROSS NEGLIGENCE OR WILLFUL MISCONDUCT.

HALLIBURTON

HALLIBURTON

TVD SURVEY REPORT

Hole Position Calculation Method:	Minimum Curvature	Tie in Data	Depth:	0.00	ft
Magnetic Declination:	10.857 deg		TVD:	0.00	ft
			Inclination:	0.00	deg
			Azimuth:	0.00	deg
			N/S Departure:	0.00	ft
			E/W Departure:	0.00	ft

Measured Depth (ft)	Inclination (deg)	True Vertical Depth (ft)	Azimuth (deg)	N/S Departure (ft)	E/W Departure (ft)
1000.00	0.69	1000.00	352.84	1.40	-0.15
1090.00	0.67	1089.97	348.67	1.29	-0.24
1180.00	0.66	1179.97	354.00	1.22	-0.37
1140.00	0.69	1139.97	354.17	0.67	-0.92
1170.00	0.71	1169.97	350.65	0.34	-0.75
1260.00	0.70	1199.97	354.23	0.01	-0.61
1230.00	0.62	1229.96	355.33	-0.31	-0.45
1320.00	0.64	1259.96	355.62	-0.60	-0.37
1350.00	0.63	1289.96	353.71	-0.91	-0.28
1380.00	0.64	1319.96	350.74	-1.21	-0.17
1350.00	0.60	1349.96	353.62	-1.52	-0.07
1440.00	0.56	1379.96	351.73	-1.81	-0.08
1470.00	0.71	1409.95	348.45	-2.11	-0.00
1440.00	0.54	1439.95	349.47	-2.39	-0.81
1470.00	0.71	1469.95	358.46	-2.69	-0.69
1500.00	0.69	1499.95	359.27	-3.00	-0.68
1530.00	0.71	1529.95	359.35	-3.35	-0.44
1560.00	0.69	1559.94	359.42	-3.69	-0.44
1590.00	0.62	1589.94	351.28	-3.96	-0.23
1620.00	0.53	1619.94	352.66	-4.24	-0.15
1650.00	0.57	1649.94	357.68	-4.51	-0.05
1680.00	0.57	1679.94	353.18	-4.79	-0.06
1710.00	0.54	1709.94	351.95	-5.07	-0.07
1740.00	0.53	1739.94	354.39	-5.34	-0.19
1770.00	0.53	1769.94	354.39	-5.61	-0.29
1800.00	0.57	1799.93	354.63	-5.89	-0.39
1830.00	0.56	1829.93	352.74	-6.18	-0.50
1860.00	0.60	1859.93	352.31	-6.49	-0.67
1890.00	0.63	1889.93	358.83	-6.79	-0.76
1920.00	0.55	1919.93	357.50	-6.99	-0.28
1950.00	0.67	1949.93	350.98	-7.30	-0.19
1980.00	0.67	1979.92	351.62	-7.63	-0.08
2010.00	0.64	2009.92	175.02	-7.97	-0.29
2040.00	0.64	2039.92	175.02	-8.31	-0.49
2070.00	0.74	2069.92	359.31	-8.67	-0.77
2100.00	0.69	2099.91	358.90	-9.02	-0.64
2130.00	0.73	2129.91	357.06	-9.38	-0.50
2160.00	0.68	2159.91	357.76	-9.70	-0.36
2190.00	0.66	2189.91	348.00	-10.03	-0.23
2220.00	0.65	2219.91	352.64	-10.34	-0.09
2250.00	0.70	2249.90	355.97	-10.63	-0.06
2280.00	0.69	2279.90	339.29	-10.89	-0.04
2310.00	0.71	2309.90	339.29	-11.14	-0.14
2340.00	0.82	2339.90	337.77	-11.44	-0.26
2370.00	0.83	2369.89	336.91	-11.76	-0.71
2400.00	0.66	2399.89	321.41	-12.01	-0.38
2430.00	0.85	2429.89	323.85	-12.13	-0.05
2460.00	0.86	2459.88	323.53	-12.36	0.20
2490.00	0.69	2489.88	325.61	-12.64	0.70
2520.00	0.67	2519.88	327.06	-12.85	1.09
2550.00	0.60	2549.87	325.66	-13.04	1.47
2580.00	0.66	2579.87	327.05	-13.51	1.86
2610.00	0.66	2609.87	327.05	-13.82	2.28
2640.00	1.02	2639.86	328.55	-14.14	2.67
2670.00	1.09	2669.86	328.16	-14.48	3.10
2700.00	1.10	2699.86	329.33	-14.84	3.55
2730.00	1.11	2729.84	330.19	-15.21	3.99
2760.00	1.19	2759.84	329.70	-15.60	4.46
2790.00	1.14	2789.83	331.17	-15.99	4.92
2820.00	1.15	2819.83	331.37	-16.39	5.37
2850.00	1.14	2849.82	332.23	-16.79	5.82
2880.00	1.07	2879.81	336.42	-17.20	6.24
2910.00	1.14	2909.81	337.93	-17.62	6.63
2940.00	1.14	2939.80	338.54	-18.07	7.02
2970.00	1.16	2969.80	342.20	-18.53	7.40
3000.00	1.17	2999.79	345.03	-19.00	7.76
3030.00	1.07	3029.78	345.62	-19.51	8.09
3060.00	1.14	3059.78	347.51	-19.97	8.41
3090.00	1.14	3089.77	350.30	-20.53	8.73
3120.00	1.20	3119.77	348.37	-21.06	9.04
3150.00	1.26	3149.76	349.65	-21.61	9.37
3180.00	1.31	3179.76	348.78	-22.19	9.71
3210.00	1.28	3209.74	347.61	-22.77	10.06
3240.00	1.23	3239.74	348.01	-23.32	10.40
3270.00	1.27	3269.73	348.01	-23.86	10.73
3300.00	1.36	3299.72	349.98	-24.50	11.11
3330.00	1.41	3329.71	349.94	-25.13	11.47
3360.00	1.43	3359.70	349.47	-25.77	11.84
3390.00	1.41	3389.69	347.06	-26.40	12.23
3420.00	1.47	3419.67	347.60	-27.03	12.64
3450.00	1.43	3449.68	348.97	-27.67	13.05
3480.00	1.50	3479.67	349.11	-28.31	13.48
3510.00	1.55	3509.66	344.60	-28.97	13.90
3540.00	1.59	3539.64	343.65	-29.65	14.31
3570.00	1.62	3569.63	345.06	-30.30	14.69
3600.00	1.62	3599.62	340.73	-30.98	15.40
3630.00	1.74	3629.61	334.97	-31.63	15.99
3660.00	1.79	3659.59	330.12	-32.26	16.67
3690.00	1.77	3689.58	329.21	-32.84	17.41
3720.00	1.84	3719.56	329.21	-33.40	18.18
3750.00	1.80	3749.55	322.64	-33.94	18.99
3780.00	1.79	3779.53	325.51	-34.46	19.77
3810.00	1.85	3809.52	322.09	-34.96	20.56
3840.00	1.82	3839.50	322.09	-35.47	21.36
3870.00	1.95	3869.49	322.69	-36.00	22.19
3900.00	1.96	3899.47	324.25	-36.58	23.04
3930.00	2.00	3929.45	323.77	-37.14	23.90
3960.00	1.95	3959.43	324.00	-37.70	24.76
3990.00	1.96	3989.42	324.63	-38.31	25.60
4020.00	1.98	4019.40	324.63	-38.93	26.45
4050.00	1.86	4049.38	323.79	-39.49	27.31
4080.00	1.90	4079.36	323.92	-40.02	28.15
4110.00	1.84	4109.34	323.74	-40.55	28.98
4140.00	1.84	4139.33	323.74	-41.15	29.83
4170.00	1.89	4169.31	322.49	-41.69	30.67
4200.00	1.88	4199.30	322.28	-42.22	31.50
4230.00	1.85	4229.28	322.02	-42.74	32.33
4260.00	1.79	4259.27	321.58	-43.24	33.14
4290.00	1.79	4289.25	321.58	-43.73	33.94
4320.00	1.78	4319.24	321.78	-44.16	34.83
4350.00	1.73	4349.23	320.79	-44.63	35.42
4380.00	1.73	4379.21	323.18	-45.08	36.26
4410.00	1.75	4409.19	320.01	-45.68	37.11
4440.00	1.71	4439.18	318.51	-46.22	37.93
4470.00	1.68	4469.17	317.93	-46.54	38.68
4500.00	1.64	4499.16	317.93	-46.85	39.41
4530.00	1.63	4529.14	319.40	-47.16	40.12
4560.00	1.59	4559.13	320.37	-47.60	40.93
4590.00	1.62	4589.12	323.34	-48.25	41.66
4620.00	1.52	4619.11	320.01	-48.71	42.36
4650.00	1.51	4649.10	321.98	-49.14	43.03
4680.00	1.44	4679.09	325.05	-49.58	43.68
4710.00	1.48	4709.08	323.47	-49.97	44.32
4740.00	1.46	4739.07	326.24	-50.41	44.94
4770.00	1.44	4769.06	326.24	-50.84	45.56
4800.00	1.53	4799.04	323.40	-51.29	46.19
4830.00	1.38	4829.04	329.59	-51.62	46.68
4860.00	1.45	4859.03	332.77	-51.82	47.23
4890.00	1.44	4889.02	331.44	-52.83	47.79
4920.00	1.37	4919.01	337.45	-53.34	48.30
4950.00	1.42	4949.00	339.02	-53.69	48.80
4980.00	1.45	4978.99	343.40	-54.47	49.26
5010.00	1.52	5008.97	345.66	-55.17	49.71
5040.00	1.52	5038.96	345.66	-55.90	50.17
5070.00	1.53	5068.94	349.54	-56.48	50.66
5100.00	1.66	5098.93	350.18	-57.20	50.98
5130.00	1.53	5128.94	353.01	-57.91	51.30
5160.00	1.52	5158.93	356.14	-58.65	51.72
5190.00	1.54	5188.92	358.42	-59.38	52.03
5220.00	1.72	5218.91	356.64	-60.20	52.32
5250.00	1.74	5248.89	354.86	-61.12	52.63
5280.00	1.80	5278.87	356.03	-62.06	52.94
5310.00	1.87	5308.86	356.33	-63.02	53.05
5340.00	2.00	5338.84	356.33	-64.04	53.17
5370.00	2.00	5368.82	356.61	-65.01	53.39
5400.00	2.02	5398.80	358.54	-66.04	53.59
5430.00	2.14	5428.78	354.00	-67.10	53.85
5460.00	2.04	5458.76	353.80	-68.16	54.09
5490.00	1.96	5488.75	356.54	-69.14	54.41
5520.00	1.96	5518.74	356.54	-70.09	54.61
5550.00	1.88	5548.73	358.82	-71.06	55.28
5580.00	2.00	5578.69	355.60	-72.01	55.68
5610.00	1.90	5608.68	353.40	-72.93	56.12
5640.00	1.78	5638.66	353.84	-73.80	56.55
5670.00	1.60	5668.65	354.01	-74.64	56.96
5700.00	1.53	5698.63	351.57	-75.48	57.39
5730.00	1.49	5728.62	353.13	-76.27	57.79
5760.00	1.56	5758.60	351.33	-77.04	58.19
5790.00	1.69	5788.58	352.45	-77.99	58.77
5820.00	1.64	5818.57	352.33	-78.88	59.23
5850.00	2.04	5848.55	352.83	-79.80	59.71
5880.00	2.08	5878.53	352.98	-80.76	60.20
5910.00	2.15	5908.51	352.39	-81.74	60.70
5940.00	2.18	5938.49	349.65	-82.73	61.20
5970.00	2.15	5968.47	353.01	-83.72	61.60
6000.00	2.18	5998.45	353.01	-84.72	61.90
6030.00	2.15	6028.43	353.71	-85.75	62.30
6060.00	2.11	6058.40	354.23	-86.76	63.29
6090.00	2.38	6088.38	353.65	-87.76	63.78
6120.00	2.27	6118.36	354.36	-88.79	64.28
6150.00	2.15	6148.34	352.87	-89.83	64.79
6180.00	2.18	6178.32	352.75	-90.84	65.31
6210.00	2.02	6208.30	354.10	-91.82	65.80
6240.00	2.13	6238.28	354.14	-92.80	66.28
6270.00	2.23	6268.26	354.14	-93.82	66.77
6300.00	2.23	6298.24	354.41	-94.86	67.28
6330.00	2.16	6328.21	354.81	-95.90	67.77
6360.00	2.14	6358.19	354.77	-96.92	68.25
6390.00	2.01	6388.17	353.54	-97.89	68.72
6420.00	2.03	6418.15	353.93	-98.85	69.20
6450.00	2.10	6448.13	353.15	-99.90	69.71
6480.00	2.13	6478.11	352.98	-100.97	70.22
6510.00	2.33	6508.08	352.80	-102.08	70.77
6540.00	2.22	6538.06	353.77	-103.05	71.30
6570.00	2.29	6568.04	352.48	-104.05	71.84
6600.00	2.25	6598.01	351.92	-105.15	72.39
6630.00	2.20	6627.99	352.03	-106.18	72.94
6660.00	2.24	6657.97	351.77	-107.20	73.48
6690.00	2.18	6687.95	352.03	-108.22	73.99
6720.00	2.25	6717.92	353.37	-109.24	74.55
6750.00	2.29	6747.90	353.37	-110.28	75.09
6780.00	2.35	6777.88	353.88	-111.42	75.61
6810.00	2.66	6807.85	351.42	-112.59	76.22
6840.00	2.66	6837.82	353.15	-113.75	76.83
6870.00	2.27	6867.79	352.97	-114.83	77.37
6900.00	2.42	6897.77	352.54	-115.81	77.83
6930.00	2.24	6927.74	352.54	-116.78	78.30
6960.00	2.44	6957.72	352.54	-117.76	78.77
6990.00	2.44	6987.69	352.54	-118.78	79.27
7020.00	2.72	7017.63	356.15	-120.07	80.60
7060.00	2.31	7077.60	356.27	-123.04	81.19
7110.00	2.34	7127.57	358.68	-124.16	81.65
7140.00	2.17	7157.55	356.58	-125.20	82.10
7170.00	2.12	7187.53	351.10	-126.15	82.51
7200.00	2.19	7217.51	350.49	-127.37	82.88
7230.00	2.19	7247.49	350.49	-128.59	83.26
7260.00	2.16	7277.47	352.29	-129.43	83.69
7290.00	2.16	7287.45	351.20	-130.42	83.91
7320.00	2.08	7317.43	351.99	-131.40	84.27
7350.00	2.00	7347.41	351.42	-132.49	84.60
7380.00	1.83	7377.39	358.61	-133.43	84.93
7410.00	2.00	7407.38	350.72	-134.38	85.27
7440.00	2.10	7437.36	350.58	-135.39	85.68
7470.00	1.96	7467.34	351.06	-136.39	85.98
7500.00	1.96	7497.32	351.06	-137.37	86.28
7530.00	2.09	7527.30	352.28	-138.51	86.60

Horizontal displacement is relative to the well head.
Horizontal displacement (closure) at 7,530.00 ft is 165.34 ft along 147.69 deg (True).

Date: DFCRK_13_15_4_2 Date: 24-Feb-14 08:03:42

COMPANY	CRESCENT POINT ENERGY		
WELL	DEEP CREEK 13-15-4-2E		
FIELD	WILDCAT		
COUNTY	UINTAH	STATE	UT

HALLIBURTON

DIRECTIONAL PLOT