API Well Number: 43047520850000

STATE OF UTAH
DEPARTMENT OF NATURAL RESOURCES
DIVISION OF OIL, GAS AND MINING

FORM 3

AMENDED REPORT ☐

APPLICATION FOR PERMIT TO DRILL

1. WELL NAME and NUMBER BONANZA 1023-5P4CS	
2. TYPE OF WORK DRILL NEW WELL ■ REENTER P&A WELL ☐ DEEPEN WELL ☐	**3. FIELD OR WILDCAT** NATURAL BUTTES
4. TYPE OF WELL Gas Well Coalbed Methane Well: NO	**5. UNIT or COMMUNITIZATION AGREEMENT NAME**
6. NAME OF OPERATOR KERR-MCGEE OIL & GAS ONSHORE, L.P.	**7. OPERATOR PHONE** 720 929-6515
8. ADDRESS OF OPERATOR P.O. Box 173779, Denver, CO, 80217	**9. OPERATOR E-MAIL** julie.jacobson@anadarko.com
10. MINERAL LEASE NUMBER (FEDERAL, INDIAN, OR STATE) UTU33433 / **11. MINERAL OWNERSHIP** FEDERAL ■ INDIAN ☐ STATE ☐ FEE ☐	**12. SURFACE OWNERSHIP** FEDERAL ■ INDIAN ☐ STATE ☐ FEE ☐
13. NAME OF SURFACE OWNER (if box 12 = 'fee')	**14. SURFACE OWNER PHONE (if box 12 = 'fee')**
15. ADDRESS OF SURFACE OWNER (if box 12 = 'fee')	**16. SURFACE OWNER E-MAIL (if box 12 = 'fee')**
17. INDIAN ALLOTTEE OR TRIBE NAME (if box 12 = 'INDIAN') / **18. INTEND TO COMMINGLE PRODUCTION FROM MULTIPLE FORMATIONS** YES ■ (Submit Commingling Application) NO ☐	**19. SLANT** VERTICAL ☐ DIRECTIONAL ■ HORIZONTAL ☐

20. LOCATION OF WELL	FOOTAGES	QTR-QTR	SECTION	TOWNSHIP	RANGE	MERIDIAN
LOCATION AT SURFACE	504 FSL 445 FEL	SESE	5	10.0 S	23.0 E	S
Top of Uppermost Producing Zone	7 FSL 519 FEL	SESE	5	10.0 S	23.0 E	S
At Total Depth	7 FSL 519 FEL	SESE	5	10.0 S	23.0 E	S

21. COUNTY UINTAH	**22. DISTANCE TO NEAREST LEASE LINE (Feet)** 7	**23. NUMBER OF ACRES IN DRILLING UNIT** 1923
	25. DISTANCE TO NEAREST WELL IN SAME POOL (Applied For Drilling or Completed) 489	**26. PROPOSED DEPTH** MD: 8289 TVD: 8230
27. ELEVATION - GROUND LEVEL 5241	**28. BOND NUMBER** WYB000291	**29. SOURCE OF DRILLING WATER / WATER RIGHTS APPROVAL NUMBER IF APPLICABLE** 43-8496

Hole, Casing, and Cement Information

String	Hole Size	Casing Size	Length	Weight	Grade & Thread	Max Mud Wt.	Cement	Sacks	Yield	Weight
Surf	11	8.625	0 - 2170	28.0	J-55 LT&C	0.2	Type V	180	1.15	15.8
							Class G	270	1.15	15.8
Prod	7.875	4.5	0 - 8289	11.6	I-80 LT&C	12.5	Premium Lite High Strength	270	3.38	11.0
							50/50 Poz	1120	1.31	14.3

ATTACHMENTS

VERIFY THE FOLLOWING ARE ATTACHED IN ACCORDANCE WITH THE UTAH OIL AND GAS CONSERVATION GENERAL RULES

✔ **WELL PLAT OR MAP PREPARED BY LICENSED SURVEYOR OR ENGINEER**	✔ **COMPLETE DRILLING PLAN**
☐ **AFFIDAVIT OF STATUS OF SURFACE OWNER AGREEMENT (IF FEE SURFACE)**	☐ **FORM 5. IF OPERATOR IS OTHER THAN THE LEASE OWNER**
✔ **DIRECTIONAL SURVEY PLAN (IF DIRECTIONALLY OR HORIZONTALLY DRILLED)**	✔ **TOPOGRAPHICAL MAP**

NAME Gina Becker	**TITLE** Regulatory Analyst II	**PHONE** 720 929-6086
SIGNATURE	**DATE** 10/17/2011	**EMAIL** gina.becker@anadarko.com
API NUMBER ASSIGNED 43047520850000	**APPROVAL**	Permit Manager

RECEIVED: October 26, 2011

Kerr-McGee Oil & Gas Onshore. L.P.

BONANZA 1023-5P4CS

Surface:	504 FSL / 445 FEL	SESE
BHL:	7 FSL / 519 FEL	SESE

Section 5 T10S R23E

Uintah County, Utah
Mineral Lease: UTU-33433

ONSHORE ORDER NO. 1

DRILLING PROGRAM

1. & 2. Estimated Tops of Important Geologic Markers:
Estimated Depths of Anticipated Water, Oil, Gas, or Mineral Formations:

Formation	Depth	Resource
Uinta	0 - Surface	
Green River	1110	
Birds Nest	1355	Water
Mahogany	1722	Water
Wasatch	4064	Gas
Mesaverde	6079	Gas
MVU2	7045	Gas
MVL1	7583	Gas
TVD	8230	
TD	8289	

3. Pressure Control Equipment (Schematic Attached)

Please refer to the attached Drilling Program

4. Proposed Casing & Cementing Program:

Please refer to the attached Drilling Program

5. Drilling Fluids Program:

Please refer to the attached Drilling Program

6. Evaluation Program:

Please refer to the attached Drilling Program

RECEIVED: October 17, 2011

7. Abnormal Conditions:

Maximum anticipated bottom hole pressure calculated at 8230' TVD, approximately equals 5,267 psi 0.64 psi/ft = actual bottomhole gradient

Maximum Anticipated Bottom Hole Pressure (MABHP) = Pore Pressure at TD

Maximum anticipated surface pressure equals approximately 3,445 psi (bottom hole pressure minus the pressure of a partially evacuated hole calculated at 0.22 psi/foot, per Onshore Order No. 2).

Per Onshore Order No. 2 - Max Anticipated Surf. Press.(MASP) = (Pore Pressure at next csg point-
(0.22 psi/ft-partial evac gradient x TVD of next csg point))

8. Anticipated Starting Dates:

Drilling is planned to commence immediately upon approval of this application.

9. Variances:

Please refer to the attached Drilling Program.
Onshore Order #2 – Air Drilling Variance

Kerr-McGee Oil & Gas Onshore LP (KMG) respectfully requests a variance to several requirements associated with air drilling outlined in Onshore Order 2

- Blowout Prevention Equipment (BOPE) requirements;
- Mud program requirements; and
- Special drilling operation (surface equipment placement) requirements associated with air drilling.

This Standard Operating Practices addendum provides supporting information as to why KMG current air drilling practices for constructing the surface casing hole should be granted a variance to Onshore Order 2 air drilling requirements.

The reader should note that the air rig is used only to construct a stable surface casing hole through a historically difficult lost circulation zone. A conventional rotary rig follows the air rig, and is used to drill and construct the majority of the wellbore.

More notable, KMG has used the air rig layout and procedures outlined below to drill the surface casing hole in approximately 675 wells without incident of blow out or loss of life.

Background

In a typical well, KMG utilizes an air rig for drilling the surface casing hole, an interval from the surface to surface casing depths, which varies in depth from 1,700 to 2,800 feet. The air rig drilling operation does not drill through productive or over pressured formations in KMG field, but does penetrate the Uinta and Green River Formations. The purpose of the air drilling operation is to overcome the severe loss circulation zone in the Green River known as the Bird's Nest while creating a stable hole for the surface casing. The surface casing hole is generally drilled to approximately 500 feet below the Bird's Nest.

RECEIVED: October 17, 2011

Before the surface air rig is mobilized, a rathole rig is utilized to set and cement conductor pipe through a competent surface formation. Generally, the conductor is set at 40 feet. In some cases, conductor may be set deeper in areas that the surface formation is not found competent. This rig also drills the rat and mouse holes in preparation for the surface casing and production string drilling operations.

The air rig is then mobilized to drill the surface casing hole by drilling a 12 1/4 inch hole for the first 200 feet, then will drill a 11inch hole to just above the Bird's Nest interval with an air hammer. The hammer is then tripped and replaced with a 11 inch tri-cone bit. The tri-cone bit is used to drill to the surface casing point, approximately 500 feet below the loss circulation zone (Bird's Nest). The 8-5/8 inch surface casing is then run and cemented in place, thereby isolating the lost circulation zone.

KMG fully appreciates Onshore Order 2 well control and safety requirements associated with a typical air drilling operations. However, the requirements of Onshore Order 2 are excessive with respect to the air rig layout and drilling operation procedures that are currently in practice to drill and control the surface casing hole in KMG Fields.

Variance for BOPE Requirements
The air rig operation utilizes a properly lubricated and maintained air bowl diverter system which diverts the drilling returns to a six-inch blooie line. The air bowl is the only piece of BOPE equipment which is installed during drilling operations and is sufficient to contain the air returns associated with this drilling operation. As was discussed earlier, the drilling of the surface hole does not encounter any over pressured or productive zones, and as a result standard BOPE equipment should not be required. In addition, standard drilling practices do not support the use of BOPE on 40 feet of conductor pipe.

Variance for Mud Material Requirements
Onshore Order 2 also states that sufficient quantities of mud materials shall be maintained or readily accessible for the purpose of assuring adequate well control. Once again, the surface hole drilling operations does not encounter over pressured or productive intervals, and as a result there is not a need to control pressure in the surface hole with a mud system. Instead of mud, the air rigs utilize water from the reserve pit for well control, if necessary. A skid pump which is located near the reserve pit (see attachment) will supply the water to the well bore.

Variance for Special Drilling Operation (surface equipment placement) Requirements
Onshore Order 2 requires specific safety distances or setbacks for the placement of associated standard air drilling equipment, wellbore, and reserve pits. The air rigs used to drill the surface holes are not typical of an air rig used to drill a producing hole in other parts of the US. These are smaller in nature and designed to fit a KMG location. The typical air rig layout for drilling surface hole in the field is attached.

Typically the blooie line discharge point is required to be 100 feet from the well bore. In the case of a KMG well, the reserve pit is only 45 feet from the rig and is used for the drill cuttings. The blooie line, which transports the drill cuttings from the well to the reserve pit, subsequently discharges only 45 feet from the well bore.

Typically the air rig compressors are required to be located in the opposite direction from the blooie line and a minimum of 100 feet from the well bore. At the KMG locations, the air rig compressors are approximately 40 feet from the well bore and approximately 60 feet from the blooie line discharge due to the unique air rig design. The air compressors (see attachment) are located on the rig (1250 cfm) and

RECEIVED: October 17, 2011

on a standby trailer (1170 cfm). A booster sits between the two compressors and boosts the output from 350 psi to 2000 psi. The design does put the booster and standby compressor opposite from the blooie line.

Lastly, Onshore Order 2 addresses the need for an automatic igniter or continuous pilot light on the blooie line. The air rig does not utilize an igniter as the surface hole drilling operation does not encounter productive formations.

Variance for FIT Requirements
KMG also respectfully requests a variance to Onshore Order 2, Section III, Part Bi, for the pressure integrity test (PIT, also known as a formation integrity test (FIT)). This well is not an exploratory well and is being drilled in an area where the formation integrity is well known. Additionally, when an FIT is run with the mud weight as required, the casing shoe frequently breaks down and causes subsequent lost circulation when drilling the entire depth of the well.

Conclusion
The air rig operating procedures and the attached air rig layout have effectively maintained well control while drilling the surface holes in KMG Fields. KMG respectfully requests a variance from Onshore Order 2 with respect to air drilling well control requirements as discussed above.

10. Other Information:

Please refer to the attached Drilling Program.

RECEIVED: October 17, 2011

KERR-McGEE OIL & GAS ONSHORE LP

DRILLING PROGRAM

COMPANY NAME	KERR-McGEE OIL & GAS ONSHORE LP	DATE	October 14, 2011
WELL NAME	**BONANZA 1023-5P4CS**	TD	8,230' TVD 8,289' MD
FIELD	Natural Buttes	COUNTY Uintah	STATE Utah
FINISHED ELEVATION	5241.1		
SURFACE LOCATION	SESE 504 FSL 445 FEL	Sec 5 T 10S R 23E	
	Latitude: 39.972110	Longitude: -109.342921	NAD 83
BTM HOLE LOCATION	SESE 7 FSL 519 FEL	Sec 5 T 10S R 23E	
	Latitude: 39.970746	Longitude: -109.343186	NAD 83
OBJECTIVE ZONE(S)	Wasatch/Mesaverde		
ADDITIONAL INFO	Regulatory Agencies: BLM (Minerals), BLM (Surface), UDOGM Tri-County Health Dept.		

GEOLOGICAL			MECHANICAL		
LOGS	FORMATION TOPS	DEPTH	HOLE SIZE	CASING SIZE	MUD WEIGHT
		40'		14"	
		200'	12-1/4	8-5/8", 28#, IJ-55, LTC	Air mist
			11'	8-5/8", 28#, IJ-55, LTC	Air mist
	Green River @	1,110'			
	Top of Birds Nest @	1,355'			
	Mahogany @	1,722'			
	Preset f/ GL @ 2,170' TVD				
	Wasatch @	4,064'			
Mud logging program TBD Cased hole logging program from TD - surf csg			7-7/8"	4-1/2" 11.6# I-80 Ultra DQX/LTC csg	Water / Fresh Water Mud 8.3-12.5 ppg
	Mverde @	6,079' TVD			
	MVU2 @	7,045' TVD			
	MVU1 @	7,583' TVD			
Max anticipated Mud required 12.5 ppg	TD @	8,230' TVD 8,289' MD			

All water flows encountered while drilling will be reported to the appropriate agencies.

Note: 11" surface hole will usually be drilled ±400' below the lost circulation zone (aka bird's nest). Drilled depth may be ±200' of the estimated set depth depending on the acutal depth of the loss zone.

RECEIVED: October 17, 2011

API Well Number: 43047520850000

KERR-McGEE OIL & GAS ONSHORE LP

DRILLING PROGRAM

CASING PROGRAM

	SIZE	INTERVAL			WT.	GR.	CPLG.	DESIGN FACTORS BURST	COLLAPSE	COLLAPSE LTC	TENSION DQX
CONDUCTOR	14"	0-40'									
								3,390	1,880	348,000	N/A
SURFACE	8-5/8"	0	to	2,170	28.00	IJ-55	LTC	2.49	1.85	6.54	N/A
								7,780	6,350	223,000	267,035
PRODUCTION	4-1/2"	0	to	5,000	11.60	I-80	DQX	1.11	1.19		3.43
	4-1/2"	5,000	to	8,289'	11.60	I-80	LTC	1.11	1.19	7.23	

Surface Casing:

(Burst Assumptions: TD = 12.5 ppg) 0.73 psi/ft = frac gradient @ surface shoe

Fracture at surface shoe with 0.1 psi/ft gas gradient above

(Collapse Assumption: Fully Evacuated Casing, Max MW) (Tension Assumptions: Air Weight of Casing*Buoy.Fact. of water)

Production casing:

(Burst Assumptions: Pressure test with 8.4ppg @ 7000 psi) 0.64 psi/ft = bottomhole gradient

(Collapse Assumption: Fully Evacuated Casing, Max MW) (Tension Assumptions: Air Weight of Casing*Buoy.Fact. of water)

CEMENT PROGRAM

		FT. OF FILL	DESCRIPTION	SACKS	EXCESS	WEIGHT		YIELD
SURFACE	LEAD	500'	Premium cmt + 2% CaCl	180	60%	15.80		1.15
Option 1			+ 0.25 pps flocele					
	TOP OUT CMT (6 jobs)	1,200'	20 gals sodium silicate + Premium cmt	270	0%	15.80		1.15
			+ 2% CaCl + 0.25 pps flocele					
SURFACE		**NOTE: If well will circulate water to surface, option 2 will be utilized**						
Option 2	LEAD	1,670'	65/35 Poz + 6% Gel + 10 pps gilsonite	160	35%	11.00		3.82
			+ 0.25 pps Flocele + 3% salt BWOW					
	TAIL	500'	Premium cmt + 2% CaCl	150	35%	15.80		1.15
			+ 0.25 pps flocele					
	TOP OUT CMT	as required	Premium cmt + 2% CaCl	as req.		15.80		1.15
PRODUCTION	LEAD	3,559'	Premium Lite II +0.25 pps	270	20%	11.00		3.38
			celloflake + 5 pps gilsonite + 10% gel					
			+ 0.5% extender					
	TAIL	4,730'	50/50 Poz/G + 10% salt + 2% gel	1,120	35%	14.30		1.31
			+ 0.1% R-3					

*Substitute caliper hole volume plus 0% excess for LEAD if accurate caliper is obtained

*Substitute caliper hole volume plus 10% excess for TAIL if accurate caliper is obtained

FLOAT EQUIPMENT & CENTRALIZERS

SURFACE	Guide shoe, 1 jt, insert float. Centralize first 3 joints with bow spring centralizers. Thread lock guide shoe
PRODUCTION	Float shoe, 1 jt, float collar. No centralizers will be used.

ADDITIONAL INFORMATION

Test casing head to 750 psi after installing. Test surface casing to 1,500 psi prior to drilling out.

BOPE: 11" 5M with one annular and 2 rams. The BOPE will be installed before the production hole is drilled and tested to 5,000 psi (annular to 2,500 psi) prior to drilling out the surface casing shoe. Record on chart recorder and tour sheet. Function test rams on each trip. Maintain safety valve and inside BOP on rig floor at all times. Most rigs have top drives; however, if used, the Kelly is to be equipped with upper and lower kelly valves.

Surveys will be taken at 1,000' minimum intervals.

Most rigs have PVT System for mud monitoring. If no PVT is available, visual monitoring will be utilized.

DRILLING ENGINEER: _____ **DATE:** _____

Nick Spence / Danny Showers / Chad Loesel

DRILLING SUPERINTENDENT: _____ **DATE:** _____

Kenny Gathings / Lovel Young

RECEIVED: October 17, 2011

EXHIBIT A
BONANZA 1023-5P4CS

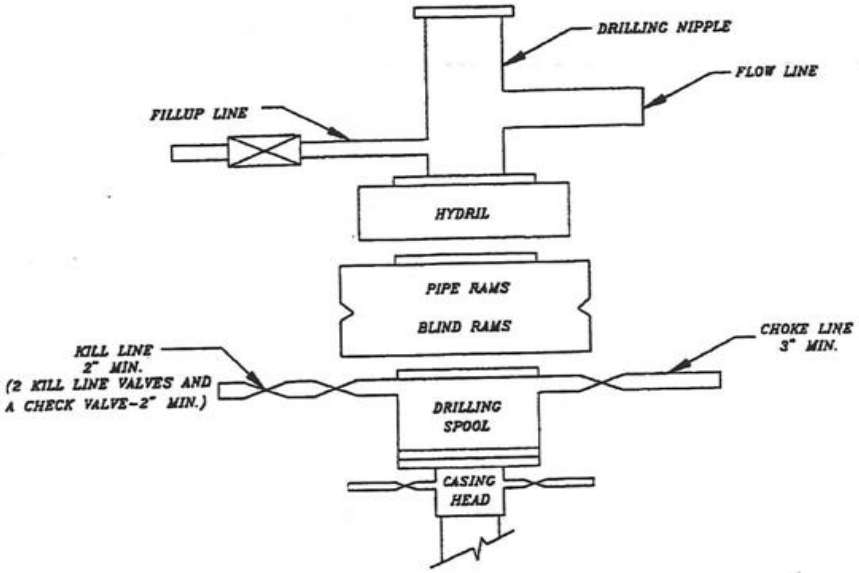

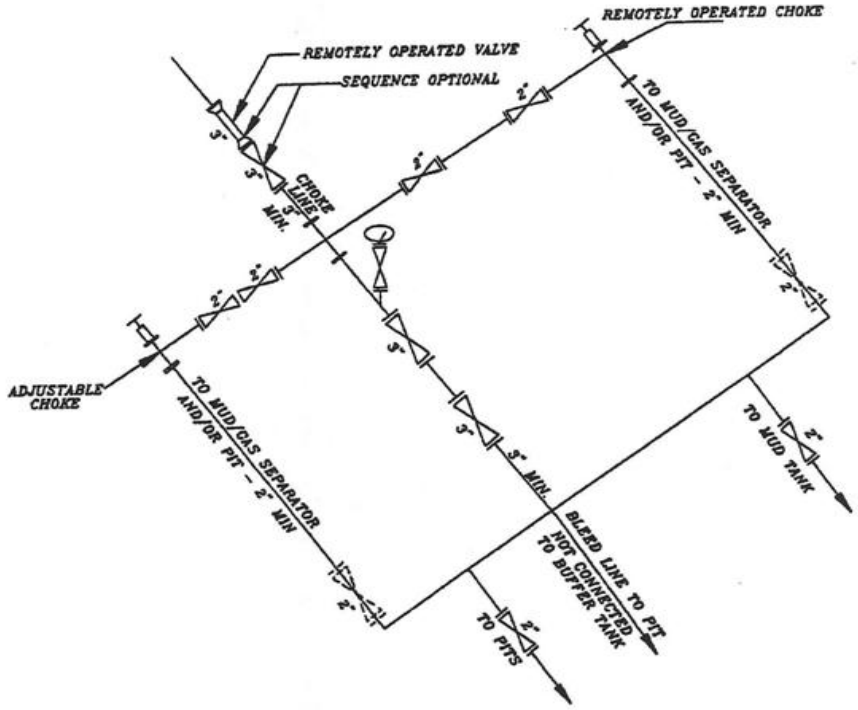

SCHEMATIC DIAGRAM OF 5,000 PSI BOP STACK

RECEIVED: October 17, 2011

T10S, R23E, S.L.B.&M.

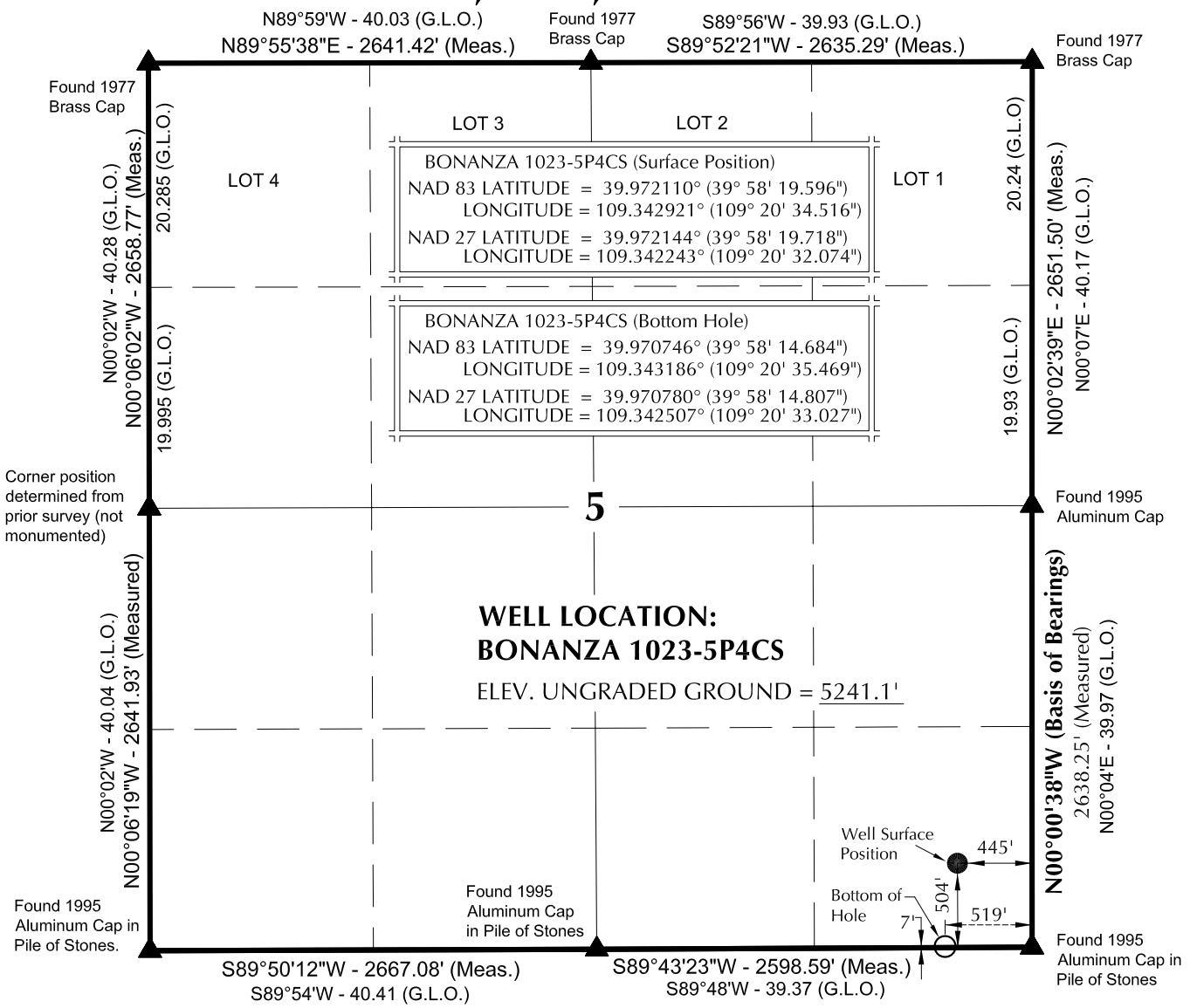

NOTES:

▲ = Section Corners Located

1. Well footages are measured at right angles to the Section Lines.
2. G.L.O. distances are shown in feet or chains. 1 chain = 66 feet.
3. The Bottom of hole bears S08°24'33"W 502.63' from the Surface Position.
4. Bearings are based on Global Positioning Satellite observations.
5. Basis of elevation is Tri-Sta "Two Water" located in the NW $\frac{1}{4}$ of Section 1, T10S, R21E, S.L.B.&M. The elevation of this Tri-Sta is shown on the Big Pack Mtn NE 7.5 Min. Quadrangle as being 5238'.

N

1000' 500' 0' 1000'

SCALE

SURVEYOR'S CERTIFICATE

THIS IS TO CERTIFY THAT THE ABOVE PLAT WAS PREPARED FROM FIELD NOTES OF ACTUAL SURVEYS MADE BY ME OR UNDER MY SUPERVISION AND THAT THE SAME ARE TRUE AND CORRECT TO THE BEST OF MY KNOWLEDGE AND BELIEF.

PROFESSIONAL LAND SURVEYOR No.6028691 JOHN R SLAUGH STATE OF UTAH

PROFESSIONAL LAND SURVEYOR
REGISTRATION No. 6028691
STATE OF UTAH

Kerr-McGee Oil & Gas Onshore, LP
1099 18th Street - Denver, Colorado 80202

WELL PAD: BONANZA 1023-5P

BONANZA 1023-5P4CS
WELL PLAT
7' FSL, 519' FEL (Bottom Hole)
SE $\frac{1}{4}$ SE $\frac{1}{4}$ OF SECTION 5, T10S, R23E, S.L.B.&M., UINTAH COUNTY, UTAH.

609 CONSULTING, LLC
371 Coffeen Avenue
Sheridan WY 82801
Phone 307-674-0609
Fax 307-674-0182

TIMBERLINE (435) 789-1365
ENGINEERING & LAND SURVEYING, INC.
209 NORTH 300 WEST - VERNAL, UTAH 84078

DATE SURVEYED: 3-11-10	SURVEYED BY: M.S.B.	SHEET NO: 2
DATE DRAWN: 3-13-10	DRAWN BY: M.W.W.	2 OF 18
SCALE: 1" = 1000'	Date Last Revised:	

RECEIVED: October 17, 2011

API Well Number: 43047520850000

WELL NAME	SURFACE POSITION					BOTTOM HOLE				
	NAD83		NAD27			NAD83		NAD27		
	LATITUDE	LONGITUDE	LATITUDE	LONGITUDE	FOOTAGES	LATITUDE	LONGITUDE	LATITUDE	LONGITUDE	FOOTAGES
BONANZA 1023-5O4BS	39°58'19.542" 39.972095°	109°20'34.624" 109.342951°	39°58'19.664" 39.972129°	109°20'32.182" 109.342273°	498' FSL 454' FEL	39°58'18.180" 39.971717°	109°20'50.629" 109.347397°	39°58'18.303" 39.971751°	109°20'48.186" 109.346718°	365' FSL 1700' FEL
BONANZA 1023-5P4CS	39°58'19.596" 39.972110°	109°20'34.516" 109.342921°	39°58'19.718" 39.972144°	109°20'32.074" 109.342243°	504' FSL 445' FEL	39°58'14.684" 39.970746°	109°20'35.469" 109.343186°	39°58'14.807" 39.970780°	109°20'33.027" 109.342507°	7' FSL 519' FEL
BONANZA 1023-5P1CS	39°58'19.650" 39.972125°	109°20'34.409" 109.342891°	39°58'19.772" 39.972159°	109°20'31.967" 109.342213°	509' FSL 437' FEL	39°58'21.858" 39.972738°	109°20'35.214" 109.343115°	39°58'21.980" 39.972772°	109°20'32.772" 109.342437°	733' FSL 500' FEL
BONANZA 1023-5P1AS	39°58'19.705" 39.972140°	109°20'34.303" 109.342862°	39°58'19.827" 39.972174°	109°20'31.861" 109.342184°	515' FSL 429' FEL	39°58'24.710" 39.973531°	109°20'28.917" 109.341366°	39°58'24.833" 39.973565°	109°20'26.475" 109.340688°	1020' FSL 10' FEL
BONANZA 1023-5P	39°58'19.487" 39.972080°	109°20'34.732" 109.342981°	39°58'19.609" 39.972114°	109°20'32.290" 109.342303°	493' FSL 462' FEL					

RELATIVE COORDINATES - From Surface Position to Bottom Hole

WELL NAME	NORTH	EAST	WELL NAME	NORTH	EAST	WELL NAME	NORTH	EAST	WELL NAME	NORTH	EAST
BONANZA 1023-5O4BS	-139.4'	-1246.2'	**BONANZA 1023-5P4CS**	-497.2'	-73.5'	**BONANZA 1023-5P1CS**	223.4'	-63.0'	**BONANZA 1023-5P1AS**	507.2'	418.7'

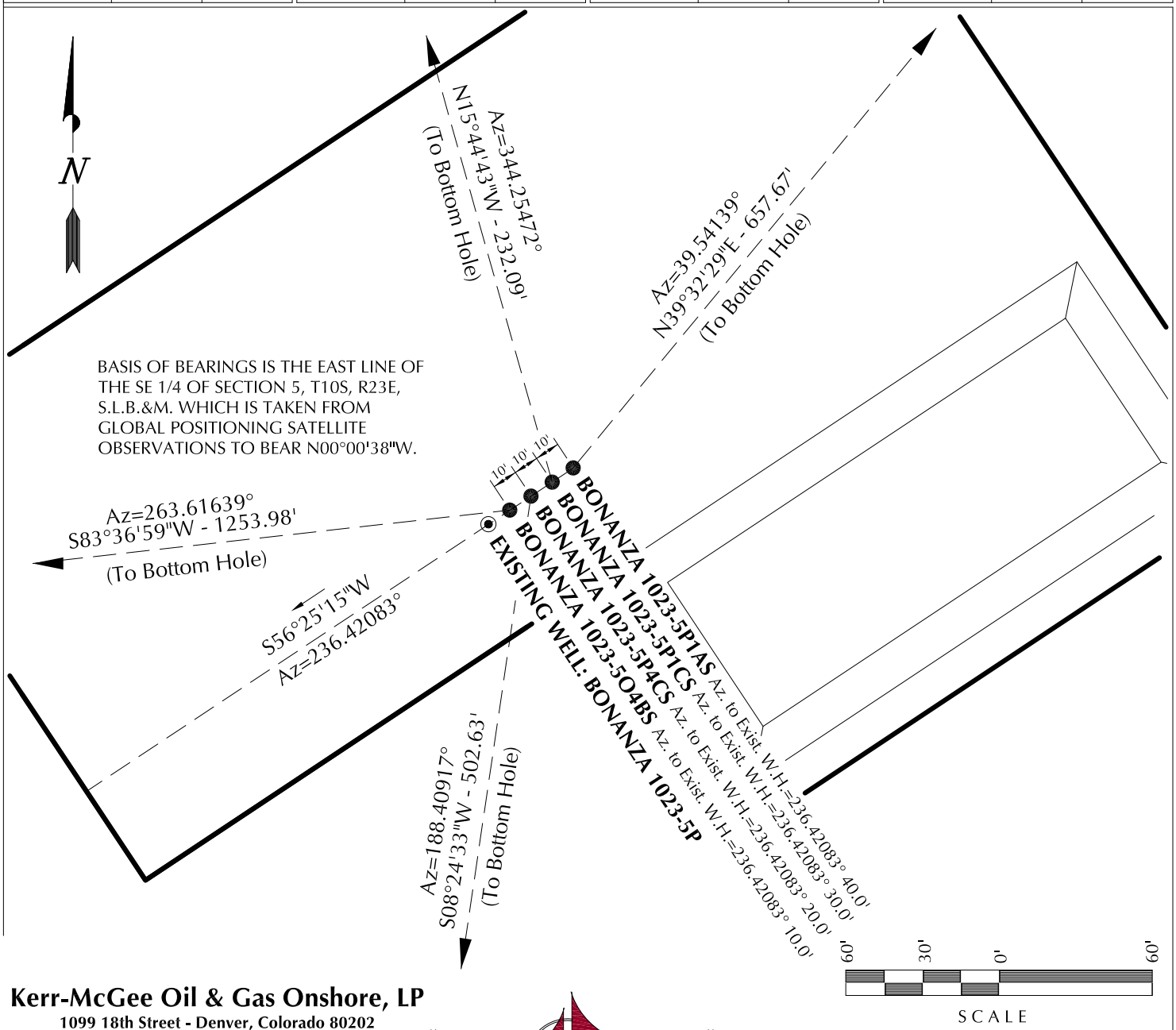

Kerr-McGee Oil & Gas Onshore, LP
1099 18th Street - Denver, Colorado 80202

WELL PAD - BONANZA 1023-5P

WELL PAD INTERFERENCE PLAT
WELLS - BONANZA 1023-5O4BS, BONANZA 1023-5P4CS, BONANZA 1023-5P1CS & BONANZA 1023-5P1AS
LOCATED IN SECTION 5, T10S, R23E, S.L.B.&M., UINTAH COUNTY, UTAH.

609 CONSULTING, LLC
371 Coffeen Avenue
Sheridan WY 82801
Phone 307-674-0609
Fax 307-674-0182

TIMBERLINE (435) 789-1365
ENGINEERING & LAND SURVEYING, INC.
209 NORTH 300 WEST - VERNAL, UTAH 84078

DATE SURVEYED: 3-11-10	SURVEYED BY: M.S.B.	SHEET NO:
DATE DRAWN: 3-13-10	DRAWN BY: M.W.W.	5
SCALE: 1" = 60'	Date Last Revised:	5 OF 16

RECEIVED: October 17, 2011

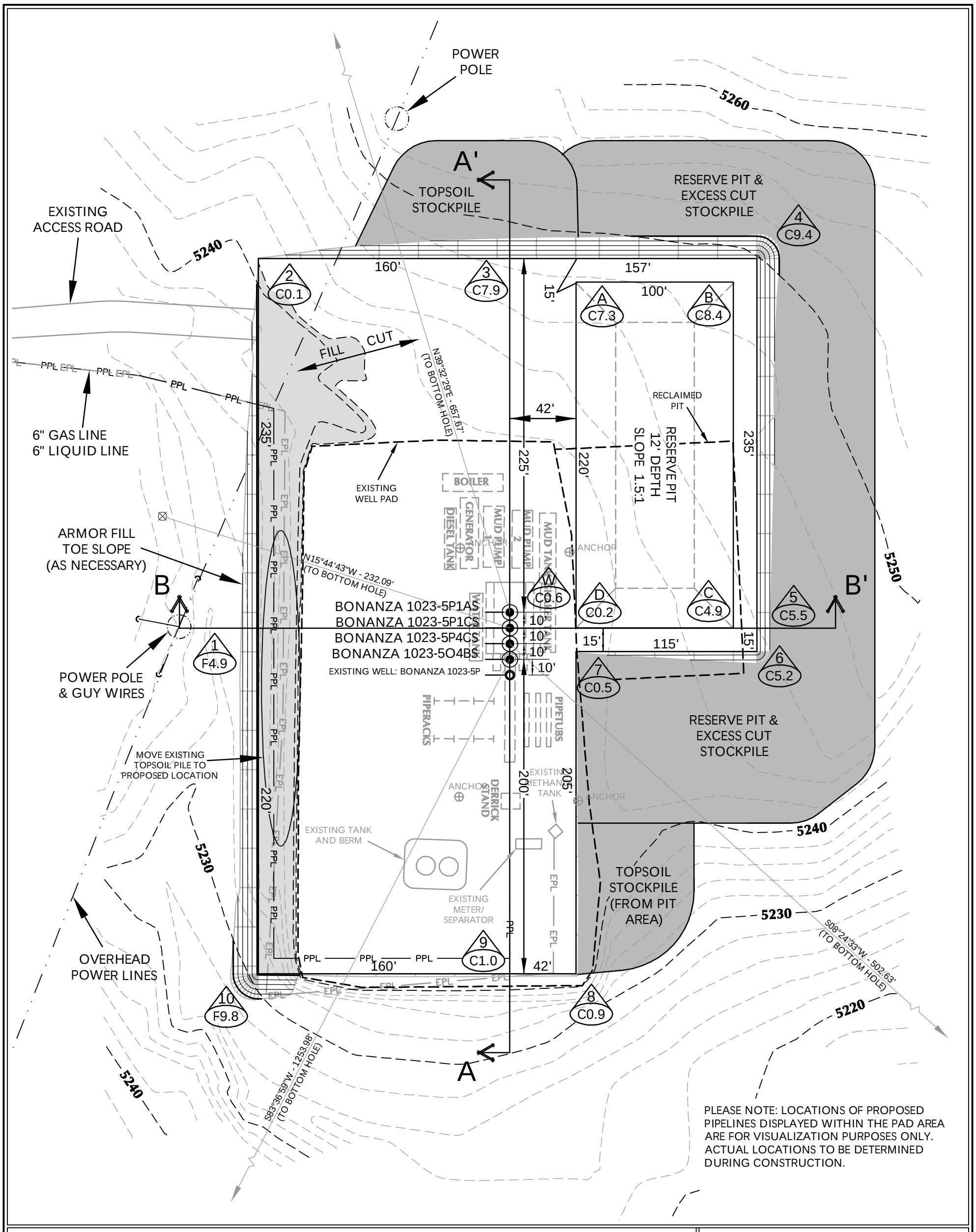

PLEASE NOTE: LOCATIONS OF PROPOSED PIPELINES DISPLAYED WITHIN THE PAD AREA ARE FOR VISUALIZATION PURPOSES ONLY. ACTUAL LOCATIONS TO BE DETERMINED DURING CONSTRUCTION.

WELL PAD - BONANZA 1023-5P DESIGN SUMMARY

EXISTING GRADE @ CENTER OF WELL PAD = 5241.1'
FINISHED GRADE ELEVATION = 5240.5'
CUT SLOPES = 1.5:1
FILL SLOPES = 1.5:1
TOTAL WELL PAD AREA = 3.05 ACRES
TOTAL DAMAGE AREA = 5.79 ACRES
SHRINKAGE FACTOR = 1.10
SWELL FACTOR = 1.00

WELL PAD QUANTITIES

TOTAL CUT FOR WELL PAD = 9,352 C.Y.
TOTAL FILL FOR WELL PAD = 2,234 C.Y.
TOPSOIL @ 6" DEPTH = 1,369 C.Y.
EXCESS MATERIAL = 7,118 C.Y.

RESERVE PIT QUANTITIES

TOTAL CUT FOR RESERVE PIT
+/- 7,410 CY
RESERVE PIT CAPACITY (2' OF FREEBOARD)
+/- 28,150 BARRELS

WELL PAD LEGEND

- EXISTING WELL LOCATION
- PROPOSED WELL LOCATION
- PROPOSED BOTTOM HOLE LOCATION
- EXISTING CONTOURS (2' INTERVAL)
- PROPOSED CONTOURS (2' INTERVAL)
- PPL — PROPOSED PIPELINE
- EPL — EXISTING PIPELINE

HORIZONTAL 0 30 60 1" = 60'
2' CONTOURS

Kerr-McGee Oil & Gas Onshore, LP
1099 18th Street - Denver, Colorado 80202

WELL PAD - BONANZA 1023-5P

WELL PAD - LOCATION LAYOUT
BONANZA 1023-5O4BS,
BONANZA 1023-5P4CS, BONANZA 1023-5P1CS
& BONANZA 1023-5P1AS
LOCATED IN SECTION 5, T10S, R23E,
S.L.B.&M., UINTAH COUNTY, UTAH

609 CONSULTING, LLC
371 Coffeen Avenue
Sheridan, WY 82801
Phone 307-674-0609
Fax 307-674-0182

TIMBERLINE (435) 789-1365
ENGINEERING & LAND SURVEYING, INC.
209 NORTH 300 WEST - VERNAL, UTAH 84078

Scale: 1"=60'	Date: 3/30/10	SHEET NO:
REVISED:	SEA 6/25/10	6 — 6 OF 16

RECEIVED: October 17, 2011

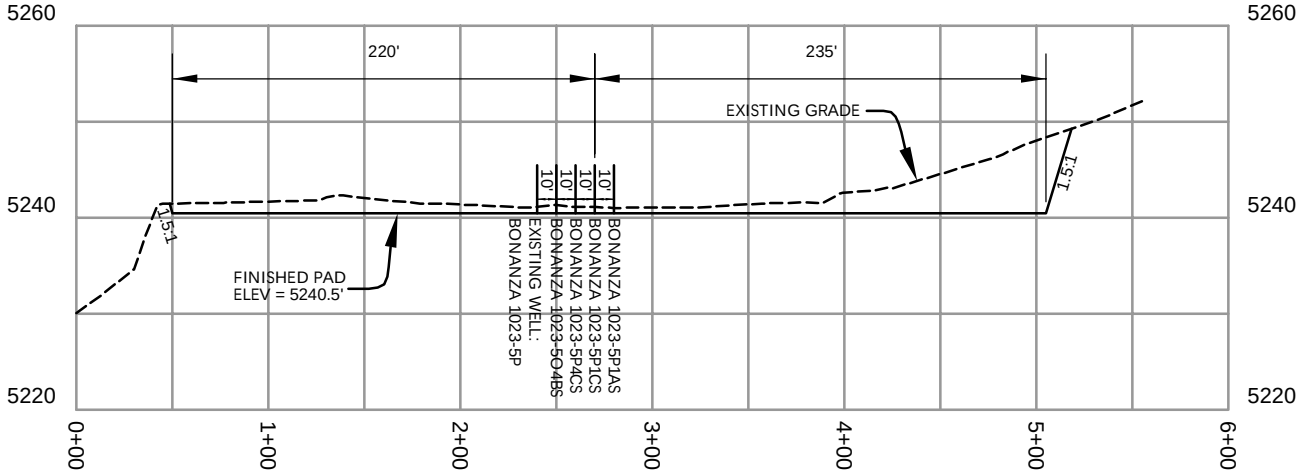

CROSS SECTION A-A'

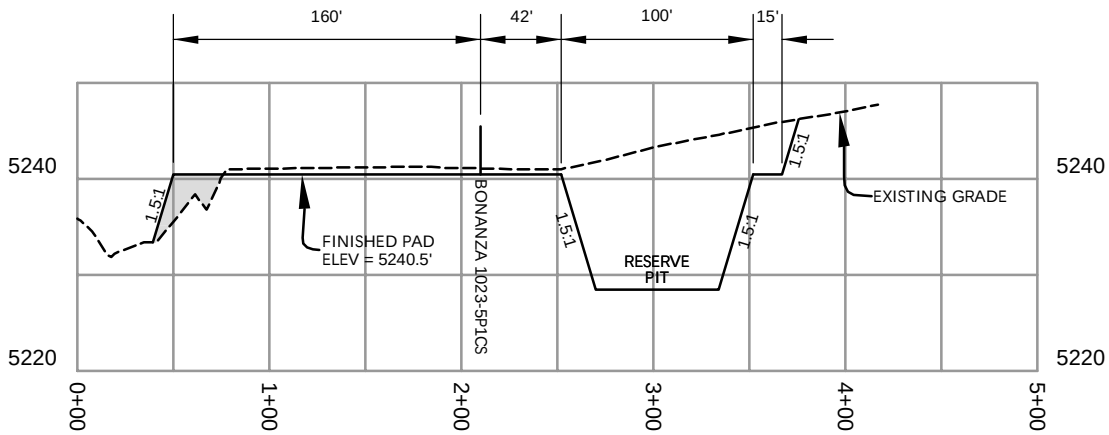

CROSS SECTION B-B'

NOTE: CROSS SECTION B-B' DEPICTS MAXIMUM RESERVE PIT DEPTH.

Kerr-McGee Oil & Gas Onshore, LP
1099 18th Street - Denver, Colorado 80202

WELL PAD - BONANZA 1023-5P

WELL PAD - CROSS SECTIONS
BONANZA 1023-5O4BS,
BONANZA 1023-5P4CS, BONANZA 1023-5P1CS
& BONANZA 1023-5P1AS
LOCATED IN SECTION 5, T10S, R23E,
S.L.B.&M., UINTAH COUNTY, UTAH.

609
CONSULTING, LLC
371 Coffeen Avenue
Sheridan, WY 82801
Phone 307-674-0609
Fax 307-674-0182

HORIZONTAL 0 50 100 1" = 100'
VERTICAL 0 10 20 1" = 20'

TIMBERLINE (435) 789-1365
ENGINEERING & LAND SURVEYING, INC.
209 NORTH 300 WEST - VERNAL, UTAH 84078

Scale: 1"=100' | Date: 3/30/10 | SHEET NO: 7
REVISED: SEA 6/25/10 | 7 OF 16

K:\ANADARKO\2010_11_BON_FOCUS_SEC_5-1023\DWGS\BONANZA 1023-5P\1023-5P_20100601.dwg, 7/28/2010 10:20:29 AM

RECEIVED: October 17, 2011

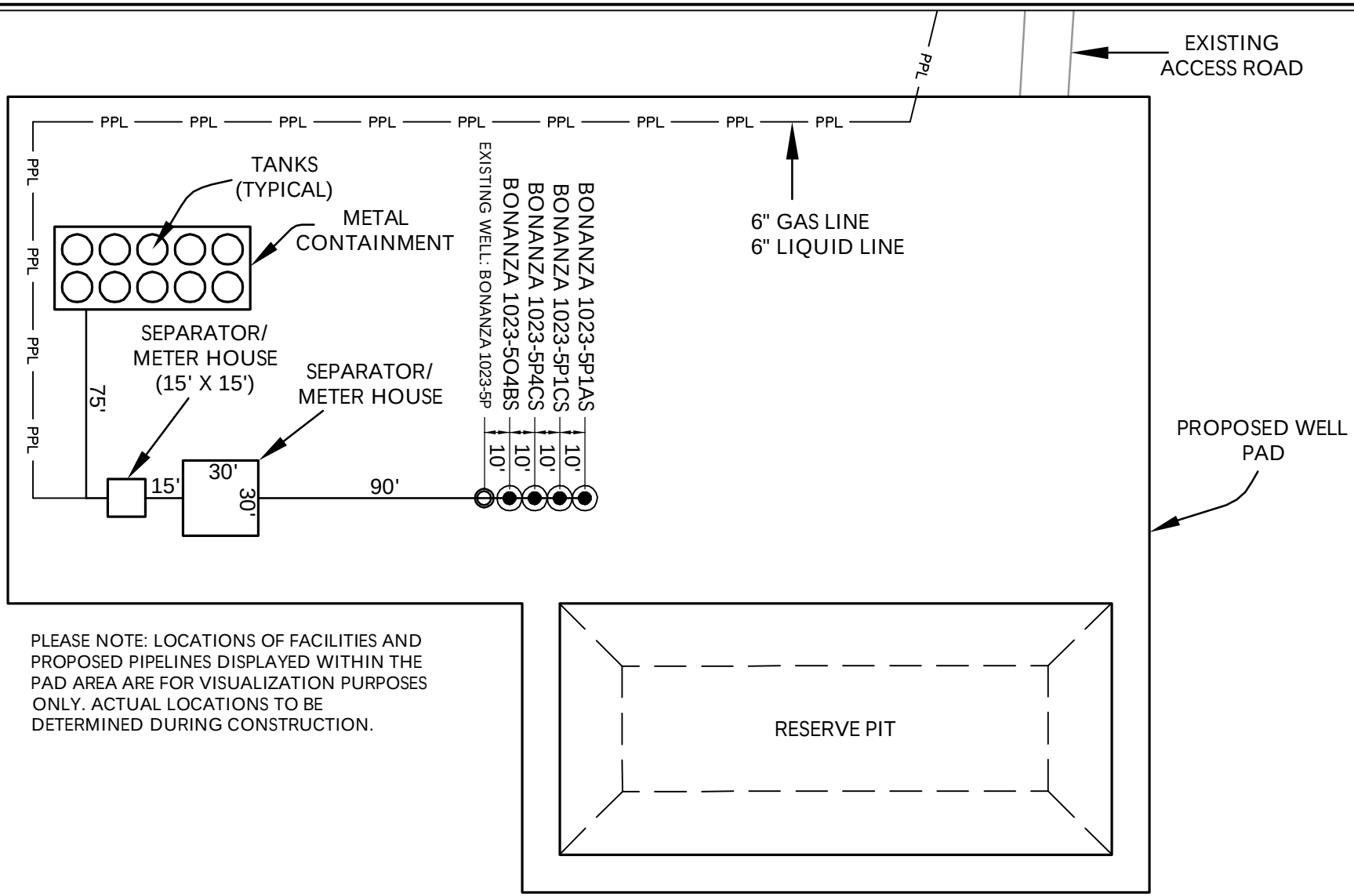

PLEASE NOTE: LOCATIONS OF FACILITIES AND PROPOSED PIPELINES DISPLAYED WITHIN THE PAD AREA ARE FOR VISUALIZATION PURPOSES ONLY. ACTUAL LOCATIONS TO BE DETERMINED DURING CONSTRUCTION.

Kerr-McGee Oil & Gas Onshore, LP
1099 18th Street - Denver, Colorado 80202

WELL PAD - BONANZA 1023-5P

WELL PAD - FACILITIES DIAGRAM
BONANZA 1023-5O4BS,
BONANZA 1023-5P4CS, BONANZA 1023-5P1CS
& BONANZA 1023-5P1AS
LOCATED IN SECTION 5, T10S, R23E,
S.L.B.&M., UINTAH COUNTY, UTAH

609
CONSULTING, LLC
371 Coffeen Avenue
Sheridan, WY 82801
Phone 307-674-0609
Fax 307-674-0182

WELL PAD LEGEND

- EXISTING WELL LOCATION
- PROPOSED WELL LOCATION
- PPL — PROPOSED PIPELINE
- EPL — EXISTING PIPELINE

HORIZONTAL 0 30' 60' 1" = 60'

TIMBERLINE (435) 789-1365
ENGINEERING & LAND SURVEYING, INC.
209 NORTH 300 WEST - VERNAL, UTAH 84078

Scale: 1"=60'	Date: 3/30/10	SHEET NO:
REVISED:	SEA 6/25/10	8 8 OF 16

K:\ANADARKO\2010_11_BON_FOCUS_SEC_5-1023\DWGS\BONANZA 1023-5P\1023-5P_20100601.dwg, 7/28/2010 10:22:16 AM

RECEIVED: October 17, 2011



PHOTO VIEW: FROM PIT CORNER D TO LOCATION STAKE **CAMERA ANGLE: NORTHWESTERLY**

PHOTO VIEW: FROM EXISTING ACCESS ROAD **CAMERA ANGLE: SOUTHEASTERLY**

Kerr-McGee Oil & Gas Onshore, LP
1099 18th Street - Denver, Colorado 80202

WELL PAD - BONANZA 1023-5P

LOCATION PHOTOS
BONANZA 1023-5O4BS, BONANZA 1023-5P4CS, BONANZA 1023-5P1CS & BONANZA 1023-5P1AS
LOCATED IN SECTION 5, T10S, R23E, S.L.B.&M., UINTAH COUNTY, UTAH.

609
CONSULTING, LLC
371 Coffeen Avenue
Sheridan WY 82801
Phone 307-674-0609
Fax 307-674-0182

TIMBERLINE (435) 789-1365
ENGINEERING & LAND SURVEYING, INC.
209 NORTH 300 WEST - VERNAL, UTAH 84078

DATE PHOTOS TAKEN: 3-11-10	PHOTOS TAKEN BY: M.S.B.	SHEET NO:
DATE DRAWN: 3-13-10	DRAWN BY: M.W.W.	9
Date Last Revised:		9 OF 16

RECEIVED: October 17, 2011

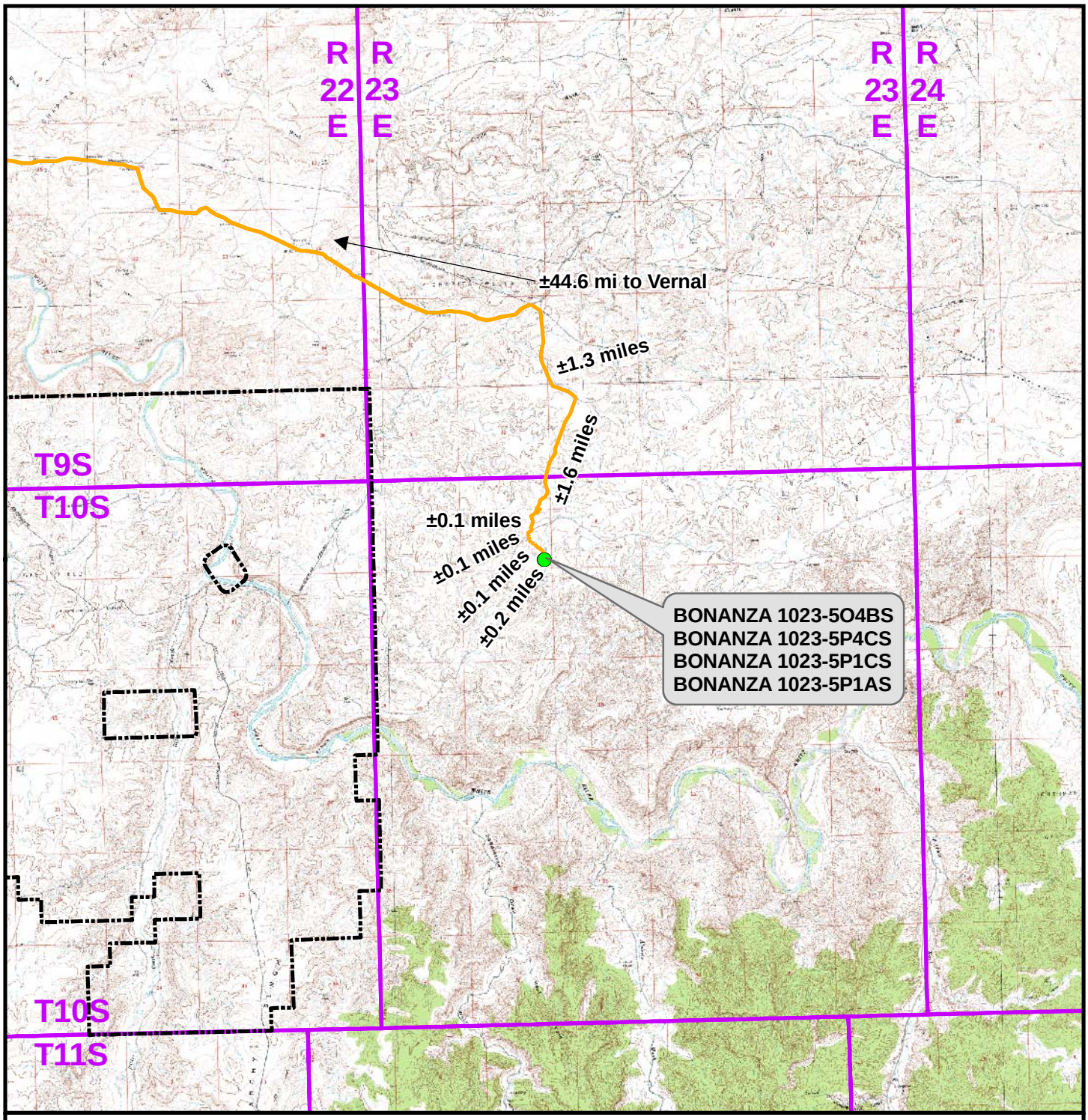

Legend

Distance From Well Pad - BONANZA 1023-5P To Unit Boundary: ±9,973ft

- Proposed Well Location
- Natural Buttes Unit Boundary
- Access Route - Proposed

Kerr-McGee Oil & Gas Onshore, LP
1099 18th Street, Denver, Colorado 80202

WELL PAD - BONANZA 1023-5P

TOPO A
BONANZA 1023-5O4BS, BONANZA 1023-5P4CS,
BONANZA 1023-5P1CS & BONANZA 1023-5P1AS
LOCATED IN SECTION 5, T10S, R23E
S.L.B.&M., UINTAH COUNTY, UTAH

609 CONSULTING, LLC
371 Coffeen Avenue
Sheridan, WY 82801
Phone (307) 674-0609
Fax (307) 674-0182

N

Scale: 1:100,000	NAD83 USP Central		Sheet No: 10
Drawn: TL	Date: 29 May 2010		10 of 16
Revised: JFE	Date: 25 June 2010		

RECEIVED: October 17, 2011

API Well Number: 43047520850000

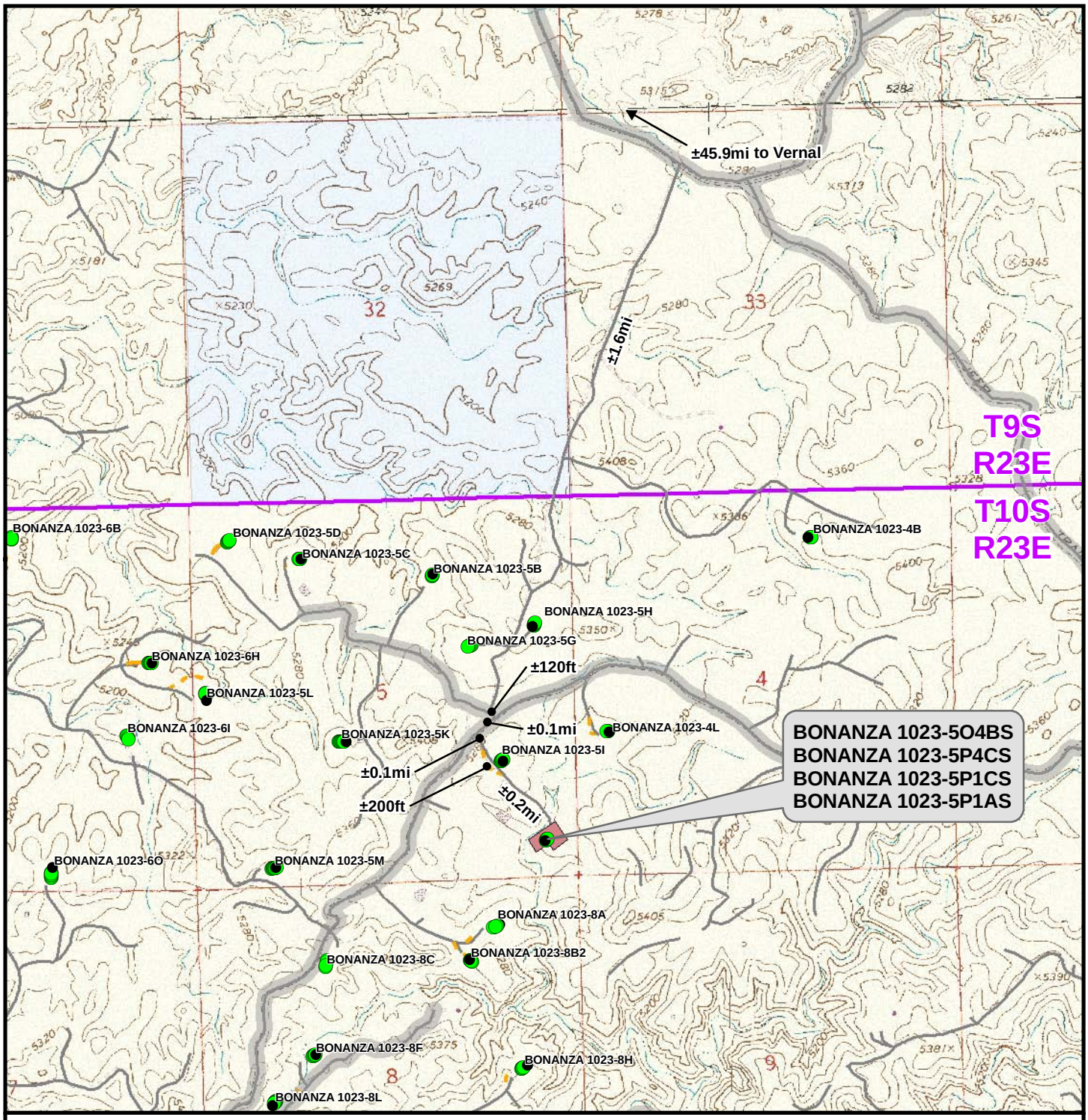

Legend

Total Proposed Road Length: ±0ft

Well - Proposed | Well Pad | Road - Proposed | County Road | Bureau of Land Management | State

Well - Existing | Road - Existing | Indian Reservation | Private

Kerr-McGee Oil & Gas Onshore, LP
1099 18th Street, Denver, Colorado 80202

WELL PAD - BONANZA 1023-5P

TOPO B
BONANZA 1023-5O4BS, BONANZA 1023-5P4CS,
BONANZA 1023-5P1CS & BONANZA 1023-5P1AS
LOCATED IN SECTION 5, T10S, R23E
S.L.B.&M., UINTAH COUNTY, UTAH

609 CONSULTING, LLC
371 Coffeen Avenue
Sheridan, WY 82801
Phone (307) 674-0609
Fax (307) 674-0182

N

Scale: 1" = 2,000ft	NAD83 USP Central		Sheet No: 11
Drawn: TL	Date: 29 May 2010		11 of 16
Revised: JFE	Date: 25 June 2010		

RECEIVED: October 17, 2011

API Well Number: 43047520850000

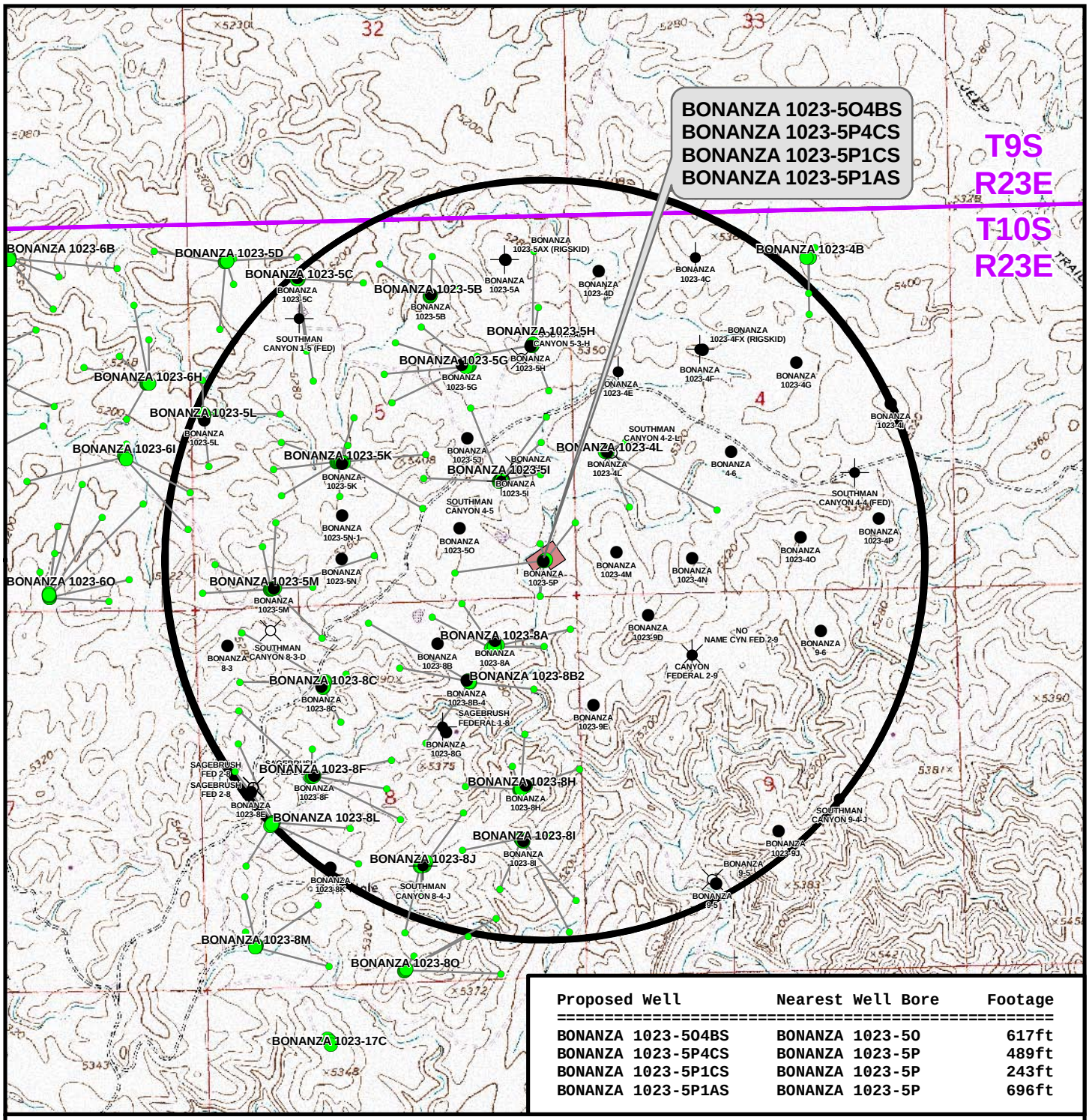

Proposed Well	Nearest Well Bore	Footage
BONANZA 1023-5O4BS	BONANZA 1023-5O	617ft
BONANZA 1023-5P4CS	BONANZA 1023-5P	489ft
BONANZA 1023-5P1CS	BONANZA 1023-5P	243ft
BONANZA 1023-5P1AS	BONANZA 1023-5P	696ft

Legend

Well locations derived from State of Utah, Dept. of Natural Resources, Division of Oil, Gas and Mining

- Well - Proposed
- Bottom Hole - Proposed
- Well Path
- Well Pad
- Well - 1 Mile Radius

- Producing
- Active
- Spudded (Drilling commenced: Not yet completed)
- Approved permit (APD); not yet spudded
- New Permit (Not yet approved or drilled)
- Inactive
- Drilling Operations Suspended
- Temporarily-Abandoned
- Shut-In
- Plugged and Abandoned
- Location Abandoned
- Dry hole marker, buried
- Returned APD (Unapproved)

Kerr-McGee Oil & Gas Onshore, LP
1099 18th Street, Denver, Colorado 80202

WELL PAD - BONANZA 1023-5P

TOPO C
BONANZA 1023-5O4BS, BONANZA 1023-5P4CS, BONANZA 1023-5P1CS & BONANZA 1023-5P1AS
LOCATED IN SECTION 5, T10S, R23E
S.L.B.&M., UINTAH COUNTY, UTAH

609 CONSULTING, LLC
371 Coffeen Avenue
Sheridan, WY 82801
Phone (307) 674-0609
Fax (307) 674-0182

N

Scale: 1" = 2,000ft	NAD83 USP Central		Sheet No: 12
Drawn: TL	Date: 29 May 2010		12 of 16
Revised: JFE	Date: 25 June 2010		

RECEIVED: October 17, 2011

API Well Number: 43047520850000

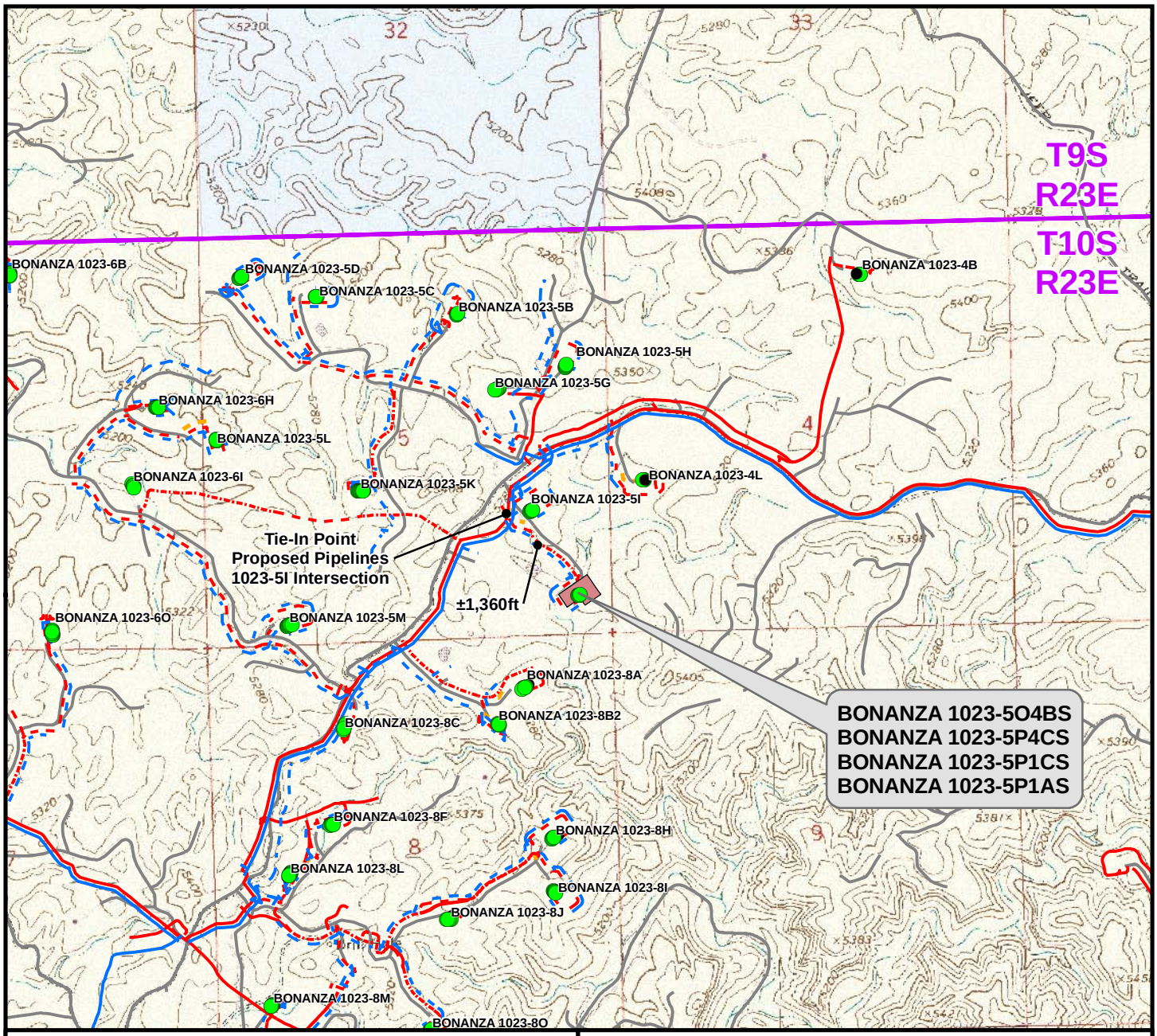

Proposed Liquid Pipeline	Length
Proposed 6" (First Meter House to Edge of Pad)	±550ft
Proposed 6" (Edge of Pad to 1023-5I intersection)	±1,360ft
TOTAL PROPOSED LIQUID PIPELINE =	± 1,910ft

Proposed Gas Pipeline	Length
Proposed 6" (First Meter House to Edge of Pad)	±550ft
Proposed 6" (Edge of Pad to 1023-5I Intersection)	±1,360ft
TOTAL PROPOSED GAS PIPELINE =	±1,910ft

Legend

- Well - Proposed
- Well - Existing
- Well Pad
- Pipeline - Proposed
- Pipeline - To Be Upgraded
- Pipeline - Existing
- Liquid Pipeline - Proposed
- Liquid Pipeline - To Be Upgraded
- Liquid Pipeline - Existing
- Road - Proposed
- Road - Existing
- Bureau of Land Management
- Indian Reservation
- State
- Private

Kerr-McGee Oil & Gas Onshore, LP
1099 18th Street, Denver, Colorado 80202

WELL PAD - BONANZA 1023-5P

TOPO D
BONANZA 1023-5O4BS, BONANZA 1023-5P4CS,
BONANZA 1023-5P1CS & BONANZA 1023-5P1AS
LOCATED IN SECTION 5, T10S, R23E
S.L.B.&M., UINTAH COUNTY, UTAH

609 CONSULTING, LLC
371 Coffeen Avenue
Sheridan, WY 82801
Phone (307) 674-0609
Fax (307) 674-0182

N

Scale: 1" = 2,000ft	NAD83 USP Central	Sheet No:
Drawn: TL	Date: 29 Mar 2010	13
Revised: TL	Date: 25 June 2010	13 of 16

RECEIVED: October 17, 2011

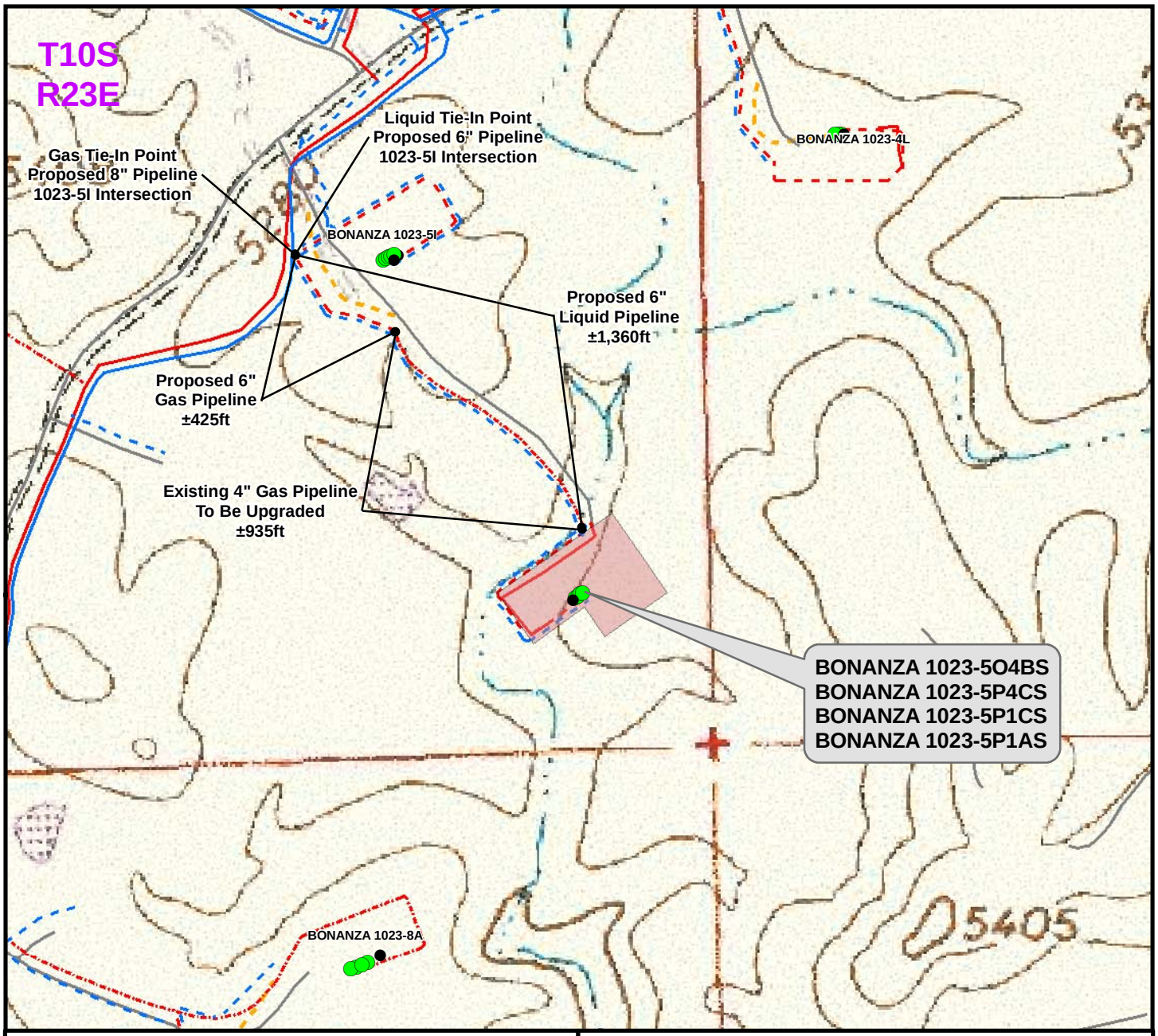

Proposed Liquid Pipeline	Length
Proposed 6" (First Meter House to Edge of Pad)	±550ft
Proposed 6" (Edge of Pad to 1023-5I intersection)	±1,360ft
TOTAL PROPOSED LIQUID PIPELINE =	± 1,910ft

Proposed Gas Pipeline	Length
Proposed 6" (First Meter House to Edge of Pad)	±550ft
Proposed 6" (Edge of Pad to 1023-5I Intersection)	±1,360ft
TOTAL PROPOSED GAS PIPELINE =	±1,910ft

Legend

- Well - Proposed
- Well - Existing
- Well Pad
- Gas Pipeline - Proposed
- Gas Pipeline - To Be Upgraded
- Gas Pipeline - Existing
- Liquid Pipeline - Proposed
- Liquid Pipeline - To Be Upgraded
- Liquid Pipeline - Existing
- Road - Proposed
- Road - Existing
- Bureau of Land Management
- Indian Reservation
- State
- Private

Kerr-McGee Oil & Gas Onshore, LP
1099 18th Street, Denver, Colorado 80202

WELL PAD - BONANZA 1023-5P

TOPO D (PAD & PIPELINE DETAIL)
BONANZA 1023-5O4BS, BONANZA 1023-5P4CS,
BONANZA 1023-5P1CS & BONANZA 1023-5P1AS
LOCATED IN SECTION 5, T10S, R23E
S.L.B.&M., UINTAH COUNTY, UTAH

609 CONSULTING, LLC
371 Coffeen Avenue
Sheridan, WY 82801
Phone (307) 674-0609
Fax (307) 674-0182

N

Scale: 1" = 500ft	NAD83 USP Central	Sheet No:
Drawn: TL	Date: 29 Mar 2010	14
Revised: TL	Date: 25 June 2010	14 of 16

RECEIVED: October 17, 2011

API Well Number: 43047520850000

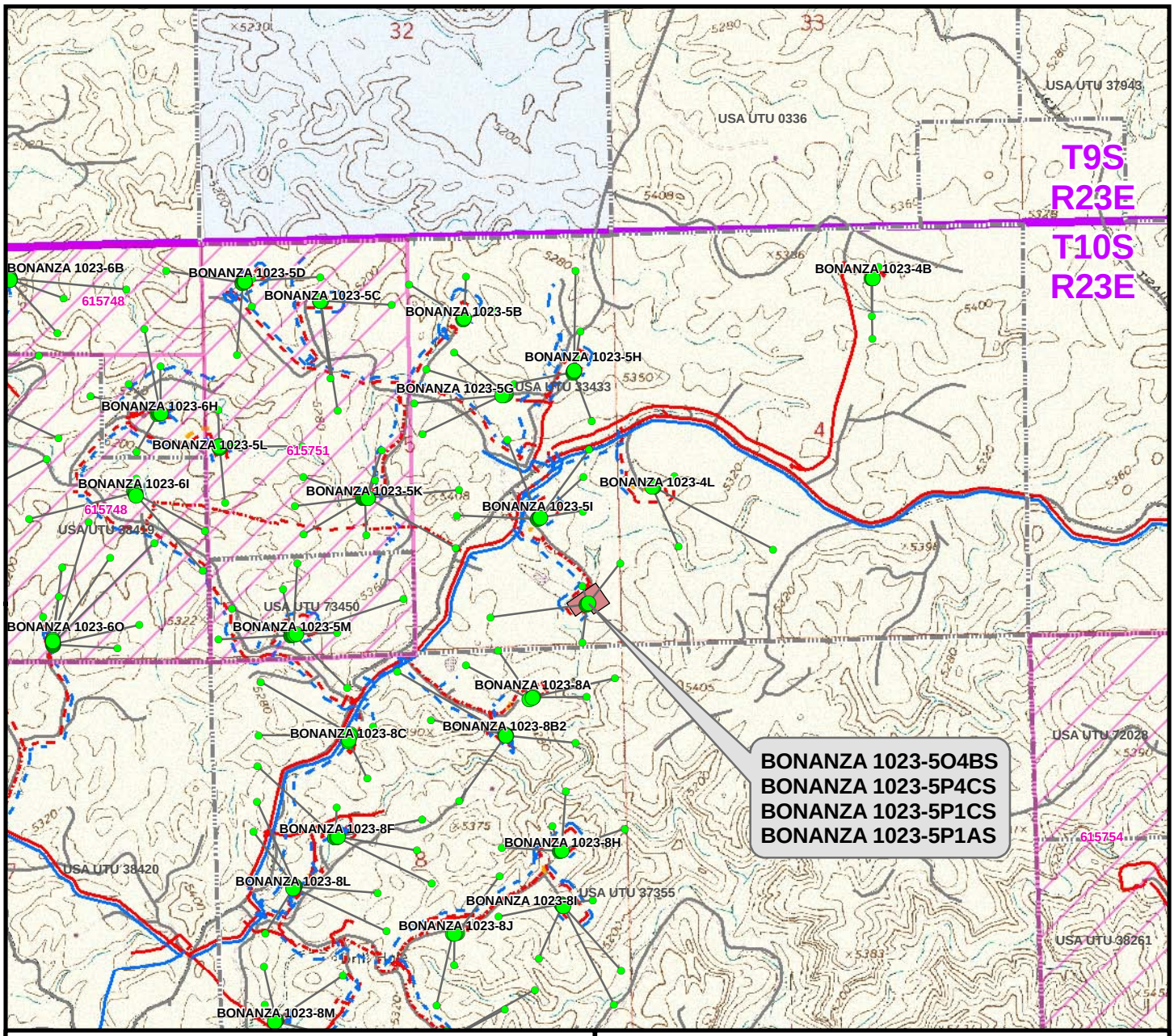

Proposed Well	Distance to Nearest CA Boundary
BONANZA 1023-5O4BS	900ft
BONANZA 1023-5P4CS	2,078ft
BONANZA 1023-5P1CS	2,103ft
BONANZA 1023-5P1AS	2,594ft

Proposed Well	Distance To Nearest Lease Boundary
BONANZA 1023-5O4BS	365ft
BONANZA 1023-5P4CS	7ft
BONANZA 1023-5P1CS	733ft
BONANZA 1023-5P1AS	1,020ft

Legend

- Well - Proposed
- Bottom Hole - Proposed
- Well Path
- Well Pad
- CA Agreement
- Lease Boundary
- Gas Pipeline - Proposed
- Gas Pipeline - To Be Upgraded
- Gas Pipeline - Existing
- Liquid Pipeline - Proposed
- Liquid Pipeline - To Be Upgraded
- Liquid Pipeline - Existing
- Road - Proposed
- Road - Existing
- Bureau of Land Management
- Indian Reservation
- State
- Private

Kerr-McGee Oil & Gas Onshore, LP
1099 18th Street, Denver, Colorado 80202

WELL PAD - BONANZA 1023-5P

TOPO E
BONANZA 1023-5O4BS, BONANZA 1023-5P4CS, BONANZA 1023-5P1CS & BONANZA 1023-5P1AS
LOCATED IN SECTION 5, T10S, R23E
S.L.B.&M., UINTAH COUNTY, UTAH

609 CONSULTING, LLC
371 Coffeen Avenue
Sheridan, WY 82801
Phone (307) 674-0609
Fax (307) 674-0182

N

Scale: 1" = 2,000ft	NAD83 USP Central	Sheet No: 15
Drawn: TL	Date: 29 Mar 2010	15 of 16
Revised: TL	Date: 25 June 2010	

RECEIVED: October 17, 2011

Kerr-McGee Oil & Gas Onshore, LP
WELL PAD – BONANZA 1023-5P
WELLS – BONANZA 1023-5O4BS, BONANZA 1023-5P4CS, BONANZA 1023-5P1CS & BONANZA 1023-5P1AS
Section 5, T10S, R23E, S.L.B.&M.

From the intersection of U.S. Highway 40 and 500 East Street in Vernal, Utah proceed in an easterly then southerly direction along U.S. Highway 40 approximately 3.3 miles to the junction of State Highway 45; exit right and proceed in a southerly direction along State Highway 45 approximately 20.2 miles to the junction of the Glen Bench Road (County B Road 3260). Exit right and proceed in a southwesterly direction along the Glen Bench Road approximately 14.4 miles to the intersection of the Chipeta Wells Road (County B Road 3410) which road intersection is approximately 400 feet northeast of the Mountain Fuel Bridge, at the White River. Exit left and proceed in a southeasterly direction along the Chipeta Wells Road approximately 6.7 miles to a Class D County Road to the right. Exit right and proceed in a southeasterly then southerly direction along the Class D Road approximately 1.3 miles to a second Class D County Road to the right. Exit right and proceed in a southwesterly direction along second Class D Road approximately 1.6 miles to a third Class D County Road to the left. Exit left and proceed in a southeasterly direction along third Class D Road approximately 120 feet to a fourth Class D County Road to the right. Exit right and proceed in a southwesterly direction along fourth Class D Road approximately 0.1 miles to a service road to the left. Exit left and proceed in a southeasterly direction along service road approximately 0.1 miles to the BONANZA 1023-5PS well pad continue through pad in a southeasterly direction approximately 200 feet to the existing access road for the BONANZA 1023-5P well pad. Continue in a southeasterly direction along access road approximately 0.2 miles to the proposed well pad.

Total distance from Vernal, Utah to the proposed well location is approximately 48.0 miles in a southerly direction.

RECEIVED: October 17, 2011

ANADARKO PETROLEUM CORP.

UINTAH COUNTY, UTAH (nad 27)
Bonanza 1023-5P PAD
BONANZA 1023-5P4CS

BONANZA 1023-5P4CS

Plan: PLAN #1 4-26-10 RHS

Standard Planning Report

27 April, 2010

RECEIVED: October 17, 2011

API Well Number: 43047520850000

Anadarko Petroleum Corporation

Project: UINTAH COUNTY, UTAH (nad 27)
Site: Bonanza 1023-5P PAD
Well: BONANZA 1023-5P4CS
Wellbore: BONANZA 1023-5P4CS
Section: SECTION 5 T10S R23E
SHL: 504 FSL 445 FEL
Design: PLAN #1 4-26-10 RHS
Latitude: 39° 58' 19.718 N
Longitude: 109° 20' 32.075 W
GL: 5241.00
KB: WELL @ 5255.00ft (Original Well Elev)

Weatherford®

T M

Azimuths to True North
Magnetic North: 11.17°

Magnetic Field
Strength: 52462.5snT
Dip Angle: 65.93°
Date: 4/26/2010
Model: BGGM2009

LEGEND

- BONANZA 1023-5O4BS, BONANZA 1023-5O4BS, PLAN #1 4-26-10 RHS V0
- BONANZA 1023-5P, BONANZA 1023-5P, BONANZA 1023-5P V0
- BONANZA 1023-5P1AS, BONANZA 1023-5P1AS, PLAN #1 4-26-10 RHS V0
- BONANZA 1023-5P1CS, BONANZA 1023-5P1CS, PLAN #1 4-26-10 RHS V0
- PLAN #1 4-26-10 RHS

SECTION DETAILS

MD	Inc	Azi	TVD	+N/-S	+E/-W	DLeg	TFace	VSec	Annotation
0.00	0.00	0.00	0.00	0.00	0.00	0.00	0.00	0.00	
300.00	0.00	0.00	300.00	0.00	0.00	0.00	0.00	0.00	Start Build 3.00
803.17	15.10	188.47	797.37	-65.18	-9.71	3.00	188.47	65.90	Start 1241.84 hold at 803.17 MD
2045.01	15.10	188.47	1996.36	-385.06	-57.34	0.00	0.00	389.31	Start Drop -1.75
2907.60	0.00	0.00	2849.00	-496.80	-73.99	1.75	180.00	502.28	Start 5381.00 hold at 2907.60 MD
8288.60	0.00	0.00	8230.00	-496.80	-73.99	0.00	0.00	502.28	TD at 8288.60

FORMATION TOP DETAILS

TVDPath	MDPath	Formation
1110.00	1126.97	GREEN RIVER
4064.00	4122.60	WASATCH
7045.00	7103.60	MESAVERDE

WELLBORE TARGET DETAILS (MAP CO-ORDINATES AND LAT/LONG)

Name	TVD	+N/-S	+E/-W	Latitude	Longitude	Shape
PBHL	8230.00	-496.80	-73.99	39° 58' 14.808 N	109° 20' 33.025 W	Circle (Radius: 25.00)

CASING DETAILS

TVD	MD	Name	Size
1870.00	1914.14	8 5/8"	8.62

WELL DETAILS: BONANZA 1023-5P4CS

Ground Level: 5241.00

+N/-S	+E/-W	Northing	Easting	Latittude	Longitude	Slot
0.00	0.00	14520218.33	2104885.33	39° 58' 19.718 N	109° 20' 32.075 W	

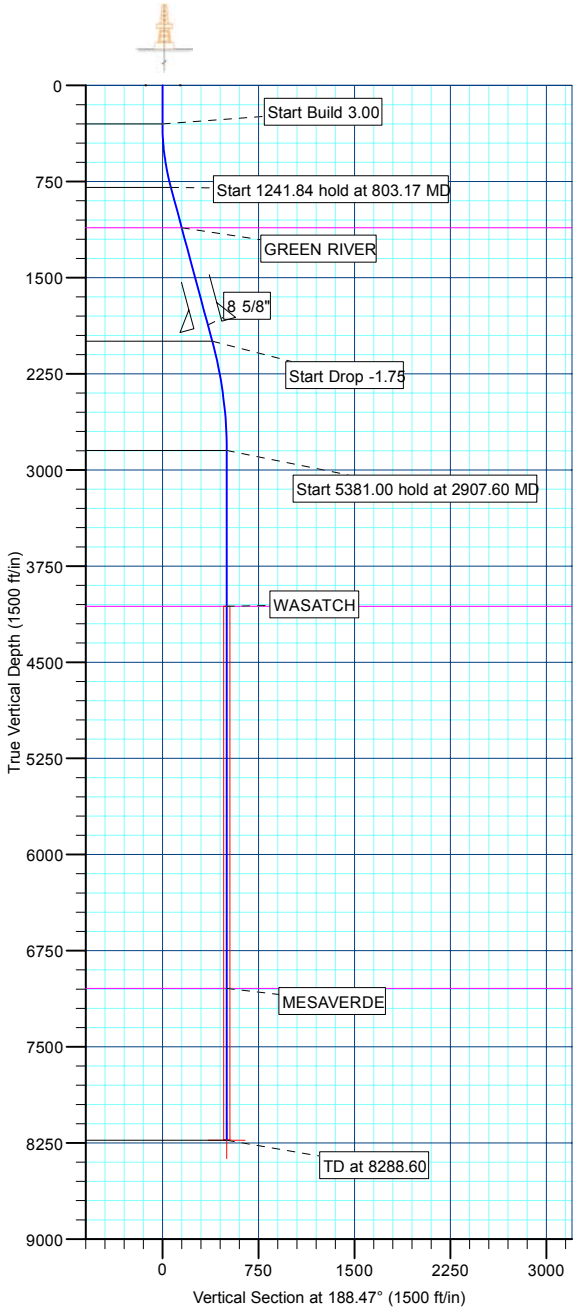

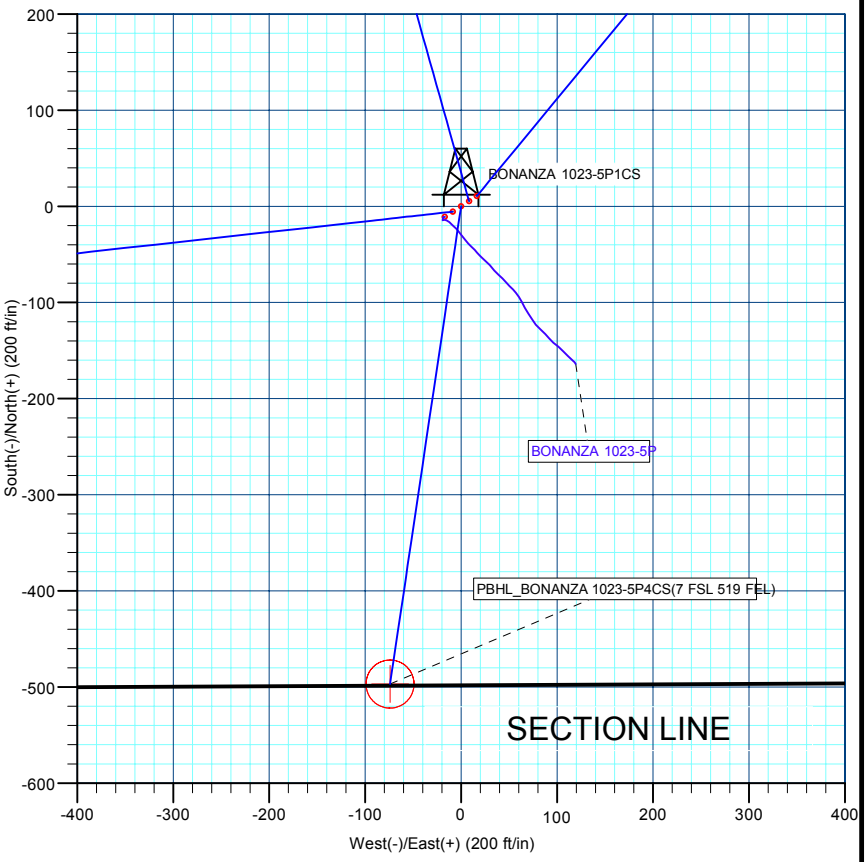

Plan: PLAN #1 4-26-10 RHS (BONANZA 1023-5P4CS/BONANZA 1023-5P4CS)

Created By: Robert H. Scott Date: 7:20, April 27 2010

Weatherford International Ltd.

Planning Report

Database:	EDM 2003.21 Single User Db	**Local Co-ordinate Reference:**	Well BONANZA 1023-5P4CS
Company:	ANADARKO PETROLEUM CORP.	**TVD Reference:**	WELL @ 5255.00ft (Original Well Elev)
Project:	UINTAH COUNTY, UTAH (nad 27)	**MD Reference:**	WELL @ 5255.00ft (Original Well Elev)
Site:	Bonanza 1023-5P PAD	**North Reference:**	True
Well:	BONANZA 1023-5P4CS	**Survey Calculation Method:**	Minimum Curvature
Wellbore:	BONANZA 1023-5P4CS		
Design:	PLAN #1 4-26-10 RHS		

Project UINTAH COUNTY, UTAH (nad 27),

Map System:	Universal Transverse Mercator (US Survey Fee	**System Datum:**	Mean Sea Level
Geo Datum:	NAD 1927 (NADCON CONUS)		
Map Zone:	Zone 12N (114 W to 108 W)		

Site Bonanza 1023-5P PAD, SECTION 5 T10S R23E

Site Position:		**Northing:**	14,520,223.95 ft	**Latitude:**	39° 58' 19.772 N
From:	Lat/Long	**Easting:**	2,104,893.63 ft	**Longitude:**	109° 20' 31.967 W
Position Uncertainty:	0.00 ft	**Slot Radius:**	in	**Grid Convergence:**	1.07 °

Well BONANZA 1023-5P4CS

Well Position	**+N/-S**	-5.46 ft	**Northing:**	14,520,218.33 ft	**Latitude:**	39° 58' 19.718 N
	+E/-W	-8.41 ft	**Easting:**	2,104,885.33 ft	**Longitude:**	109° 20' 32.075 W
Position Uncertainty		0.00 ft	**Wellhead Elevation:**	ft	**Ground Level:**	5,241.00 ft

Wellbore BONANZA 1023-5P4CS

Magnetics	Model Name	Sample Date	Declination (°)	Dip Angle (°)	Field Strength (nT)
	BGGM2009	4/26/2010	11.17	65.93	52,463

Design PLAN #1 4-26-10 RHS

Audit Notes:

Version:		**Phase:**	PLAN	**Tie On Depth:**	0.00

Vertical Section:	Depth From (TVD) (ft)	+N/-S (ft)	+E/-W (ft)	Direction (°)
	0.00	0.00	0.00	188.47

Plan Sections

Measured Depth (ft)	Inclination (°)	Azimuth (°)	Vertical Depth (ft)	+N/-S (ft)	+E/-W (ft)	Dogleg Rate (°/100ft)	Build Rate (°/100ft)	Turn Rate (°/100ft)	TFO (°)	Target
0.00	0.00	0.00	0.00	0.00	0.00	0.00	0.00	0.00	0.00	
300.00	0.00	0.00	300.00	0.00	0.00	0.00	0.00	0.00	0.00	
803.17	15.10	188.47	797.37	-65.18	-9.71	3.00	3.00	0.00	188.47	
2,045.01	15.10	188.47	1,996.36	-385.06	-57.34	0.00	0.00	0.00	0.00	
2,907.60	0.00	0.00	2,849.00	-496.80	-73.99	1.75	-1.75	0.00	180.00	
8,288.60	0.00	0.00	8,230.00	-496.80	-73.99	0.00	0.00	0.00	0.00	PBHL_BONANZA 1

RECEIVED: October 17, 2011

Anadarko Petroleum Corporation

Weatherford International Ltd.

Planning Report

Weatherford

Database:	EDM 2003.21 Single User Db	**Local Co-ordinate Reference:**	Well BONANZA 1023-5P4CS
Company:	ANADARKO PETROLEUM CORP.	**TVD Reference:**	WELL @ 5255.00ft (Original Well Elev)
Project:	UINTAH COUNTY, UTAH (nad 27)	**MD Reference:**	WELL @ 5255.00ft (Original Well Elev)
Site:	Bonanza 1023-5P PAD	**North Reference:**	True
Well:	BONANZA 1023-5P4CS	**Survey Calculation Method:**	Minimum Curvature
Wellbore:	BONANZA 1023-5P4CS		
Design:	PLAN #1 4-26-10 RHS		

Planned Survey

Measured Depth (ft)	Inclination (°)	Azimuth (°)	Vertical Depth (ft)	+N/-S (ft)	+E/-W (ft)	Vertical Section (ft)	Dogleg Rate (°/100ft)	Build Rate (°/100ft)	Turn Rate (°/100ft)
Start Build 3.00									
300.00	0.00	0.00	300.00	0.00	0.00	0.00	0.00	0.00	0.00
400.00	3.00	188.47	399.95	-2.59	-0.39	2.62	3.00	3.00	0.00
500.00	6.00	188.47	499.63	-10.35	-1.54	10.46	3.00	3.00	0.00
600.00	9.00	188.47	598.77	-23.26	-3.46	23.51	3.00	3.00	0.00
700.00	12.00	188.47	697.08	-41.28	-6.15	41.74	3.00	3.00	0.00
800.00	15.00	188.47	794.31	-64.37	-9.59	65.08	3.00	3.00	0.00
Start 1241.84 hold at 803.17 MD									
803.17	15.10	188.47	797.37	-65.18	-9.71	65.90	3.00	3.00	0.00
900.00	15.10	188.47	890.86	-90.12	-13.42	91.12	0.00	0.00	0.00
1,000.00	15.10	188.47	987.41	-115.88	-17.26	117.16	0.00	0.00	0.00
1,100.00	15.10	188.47	1,083.96	-141.64	-21.09	143.20	0.00	0.00	0.00
GREEN RIVER									
1,126.97	15.10	188.47	1,110.00	-148.59	-22.13	150.23	0.00	0.00	0.00
1,200.00	15.10	188.47	1,180.51	-167.40	-24.93	169.24	0.00	0.00	0.00
1,300.00	15.10	188.47	1,277.06	-193.16	-28.77	195.29	0.00	0.00	0.00
1,400.00	15.10	188.47	1,373.61	-218.91	-32.60	221.33	0.00	0.00	0.00
1,500.00	15.10	188.47	1,470.15	-244.67	-36.44	247.37	0.00	0.00	0.00
1,600.00	15.10	188.47	1,566.70	-270.43	-40.27	273.41	0.00	0.00	0.00
1,700.00	15.10	188.47	1,663.25	-296.19	-44.11	299.46	0.00	0.00	0.00
1,800.00	15.10	188.47	1,759.80	-321.95	-47.95	325.50	0.00	0.00	0.00
1,900.00	15.10	188.47	1,856.35	-347.71	-51.78	351.54	0.00	0.00	0.00
8 5/8"									
1,914.14	15.10	188.47	1,870.00	-351.35	-52.32	355.22	0.00	0.00	0.00
2,000.00	15.10	188.47	1,952.90	-373.46	-55.62	377.58	0.00	0.00	0.00
Start Drop -1.75									
2,045.01	15.10	188.47	1,996.36	-385.06	-57.34	389.31	0.00	0.00	0.00
2,100.00	14.13	188.47	2,049.57	-398.78	-59.39	403.18	1.75	-1.75	0.00
2,200.00	12.38	188.47	2,146.90	-421.46	-62.77	426.11	1.75	-1.75	0.00
2,300.00	10.63	188.47	2,244.89	-441.20	-65.71	446.06	1.75	-1.75	0.00
2,400.00	8.88	188.47	2,343.44	-457.96	-68.20	463.01	1.75	-1.75	0.00
2,500.00	7.13	188.47	2,442.46	-471.74	-70.25	476.94	1.75	-1.75	0.00
2,600.00	5.38	188.47	2,541.86	-482.52	-71.86	487.84	1.75	-1.75	0.00
2,700.00	3.63	188.47	2,641.54	-490.29	-73.02	495.70	1.75	-1.75	0.00
2,800.00	1.88	188.47	2,741.42	-495.05	-73.73	500.51	1.75	-1.75	0.00
2,900.00	0.13	188.47	2,841.40	-496.79	-73.98	502.27	1.75	-1.75	0.00
Start 5381.00 hold at 2907.60 MD									
2,907.60	0.00	0.00	2,849.00	-496.80	-73.99	502.28	1.75	-1.75	2,258.24
3,000.00	0.00	0.00	2,941.40	-496.80	-73.99	502.28	0.00	0.00	0.00
3,100.00	0.00	0.00	3,041.40	-496.80	-73.99	502.28	0.00	0.00	0.00
3,200.00	0.00	0.00	3,141.40	-496.80	-73.99	502.28	0.00	0.00	0.00
3,300.00	0.00	0.00	3,241.40	-496.80	-73.99	502.28	0.00	0.00	0.00
3,400.00	0.00	0.00	3,341.40	-496.80	-73.99	502.28	0.00	0.00	0.00
3,500.00	0.00	0.00	3,441.40	-496.80	-73.99	502.28	0.00	0.00	0.00
3,600.00	0.00	0.00	3,541.40	-496.80	-73.99	502.28	0.00	0.00	0.00
3,700.00	0.00	0.00	3,641.40	-496.80	-73.99	502.28	0.00	0.00	0.00
3,800.00	0.00	0.00	3,741.40	-496.80	-73.99	502.28	0.00	0.00	0.00
3,900.00	0.00	0.00	3,841.40	-496.80	-73.99	502.28	0.00	0.00	0.00
4,000.00	0.00	0.00	3,941.40	-496.80	-73.99	502.28	0.00	0.00	0.00
4,100.00	0.00	0.00	4,041.40	-496.80	-73.99	502.28	0.00	0.00	0.00
WASATCH									
4,122.60	0.00	0.00	4,064.00	-496.80	-73.99	502.28	0.00	0.00	0.00
4,200.00	0.00	0.00	4,141.40	-496.80	-73.99	502.28	0.00	0.00	0.00

RECEIVED: October 17, 2011

Weatherford International Ltd.

Planning Report

Database:	EDM 2003.21 Single User Db	**Local Co-ordinate Reference:**	Well BONANZA 1023-5P4CS
Company:	ANADARKO PETROLEUM CORP.	**TVD Reference:**	WELL @ 5255.00ft (Original Well Elev)
Project:	UINTAH COUNTY, UTAH (nad 27)	**MD Reference:**	WELL @ 5255.00ft (Original Well Elev)
Site:	Bonanza 1023-5P PAD	**North Reference:**	True
Well:	BONANZA 1023-5P4CS	**Survey Calculation Method:**	Minimum Curvature
Wellbore:	BONANZA 1023-5P4CS		
Design:	PLAN #1 4-26-10 RHS		

Planned Survey

Measured Depth (ft)	Inclination (°)	Azimuth (°)	Vertical Depth (ft)	+N/-S (ft)	+E/-W (ft)	Vertical Section (ft)	Dogleg Rate (°/100ft)	Build Rate (°/100ft)	Turn Rate (°/100ft)
4,300.00	0.00	0.00	4,241.40	-496.80	-73.99	502.28	0.00	0.00	0.00
4,400.00	0.00	0.00	4,341.40	-496.80	-73.99	502.28	0.00	0.00	0.00
4,500.00	0.00	0.00	4,441.40	-496.80	-73.99	502.28	0.00	0.00	0.00
4,600.00	0.00	0.00	4,541.40	-496.80	-73.99	502.28	0.00	0.00	0.00
4,700.00	0.00	0.00	4,641.40	-496.80	-73.99	502.28	0.00	0.00	0.00
4,800.00	0.00	0.00	4,741.40	-496.80	-73.99	502.28	0.00	0.00	0.00
4,900.00	0.00	0.00	4,841.40	-496.80	-73.99	502.28	0.00	0.00	0.00
5,000.00	0.00	0.00	4,941.40	-496.80	-73.99	502.28	0.00	0.00	0.00
5,100.00	0.00	0.00	5,041.40	-496.80	-73.99	502.28	0.00	0.00	0.00
5,200.00	0.00	0.00	5,141.40	-496.80	-73.99	502.28	0.00	0.00	0.00
5,300.00	0.00	0.00	5,241.40	-496.80	-73.99	502.28	0.00	0.00	0.00
5,400.00	0.00	0.00	5,341.40	-496.80	-73.99	502.28	0.00	0.00	0.00
5,500.00	0.00	0.00	5,441.40	-496.80	-73.99	502.28	0.00	0.00	0.00
5,600.00	0.00	0.00	5,541.40	-496.80	-73.99	502.28	0.00	0.00	0.00
5,700.00	0.00	0.00	5,641.40	-496.80	-73.99	502.28	0.00	0.00	0.00
5,800.00	0.00	0.00	5,741.40	-496.80	-73.99	502.28	0.00	0.00	0.00
5,900.00	0.00	0.00	5,841.40	-496.80	-73.99	502.28	0.00	0.00	0.00
6,000.00	0.00	0.00	5,941.40	-496.80	-73.99	502.28	0.00	0.00	0.00
6,100.00	0.00	0.00	6,041.40	-496.80	-73.99	502.28	0.00	0.00	0.00
6,200.00	0.00	0.00	6,141.40	-496.80	-73.99	502.28	0.00	0.00	0.00
6,300.00	0.00	0.00	6,241.40	-496.80	-73.99	502.28	0.00	0.00	0.00
6,400.00	0.00	0.00	6,341.40	-496.80	-73.99	502.28	0.00	0.00	0.00
6,500.00	0.00	0.00	6,441.40	-496.80	-73.99	502.28	0.00	0.00	0.00
6,600.00	0.00	0.00	6,541.40	-496.80	-73.99	502.28	0.00	0.00	0.00
6,700.00	0.00	0.00	6,641.40	-496.80	-73.99	502.28	0.00	0.00	0.00
6,800.00	0.00	0.00	6,741.40	-496.80	-73.99	502.28	0.00	0.00	0.00
6,900.00	0.00	0.00	6,841.40	-496.80	-73.99	502.28	0.00	0.00	0.00
7,000.00	0.00	0.00	6,941.40	-496.80	-73.99	502.28	0.00	0.00	0.00
7,100.00	0.00	0.00	7,041.40	-496.80	-73.99	502.28	0.00	0.00	0.00
MESAVERDE									
7,103.60	0.00	0.00	7,045.00	-496.80	-73.99	502.28	0.00	0.00	0.00
7,200.00	0.00	0.00	7,141.40	-496.80	-73.99	502.28	0.00	0.00	0.00
7,300.00	0.00	0.00	7,241.40	-496.80	-73.99	502.28	0.00	0.00	0.00
7,400.00	0.00	0.00	7,341.40	-496.80	-73.99	502.28	0.00	0.00	0.00
7,500.00	0.00	0.00	7,441.40	-496.80	-73.99	502.28	0.00	0.00	0.00
7,600.00	0.00	0.00	7,541.40	-496.80	-73.99	502.28	0.00	0.00	0.00
7,700.00	0.00	0.00	7,641.40	-496.80	-73.99	502.28	0.00	0.00	0.00
7,800.00	0.00	0.00	7,741.40	-496.80	-73.99	502.28	0.00	0.00	0.00
7,900.00	0.00	0.00	7,841.40	-496.80	-73.99	502.28	0.00	0.00	0.00
8,000.00	0.00	0.00	7,941.40	-496.80	-73.99	502.28	0.00	0.00	0.00
8,100.00	0.00	0.00	8,041.40	-496.80	-73.99	502.28	0.00	0.00	0.00
8,200.00	0.00	0.00	8,141.40	-496.80	-73.99	502.28	0.00	0.00	0.00
PBHL_BONANZA 1023-5P4CS(7 FSL 519 FEL)									
8,288.60	0.00	0.00	8,230.00	-496.80	-73.99	502.28	0.00	0.00	0.00

RECEIVED: October 17, 2011

Weatherford International Ltd.

Planning Report

Database:	EDM 2003.21 Single User Db	**Local Co-ordinate Reference:**	Well BONANZA 1023-5P4CS
Company:	ANADARKO PETROLEUM CORP.	**TVD Reference:**	WELL @ 5255.00ft (Original Well Elev)
Project:	UINTAH COUNTY, UTAH (nad 27)	**MD Reference:**	WELL @ 5255.00ft (Original Well Elev)
Site:	Bonanza 1023-5P PAD	**North Reference:**	True
Well:	BONANZA 1023-5P4CS	**Survey Calculation Method:**	Minimum Curvature
Wellbore:	BONANZA 1023-5P4CS		
Design:	PLAN #1 4-26-10 RHS		

Design Targets

Target Name - hit/miss target - Shape	Dip Angle (°)	Dip Dir. (°)	TVD (ft)	+N/-S (ft)	+E/-W (ft)	Northing (ft)	Easting (ft)	Latitude	Longitude
PBHL_BONANZA 102 - plan hits target center - Circle (radius 25.00)	0.00	0.00	8,230.00	-496.80	-73.99	14,519,720.24	2,104,820.59	39° 58' 14.808 N	109° 20' 33.025 W

Casing Points

Measured Depth (ft)	Vertical Depth (ft)	Name	Casing Diameter (in)	Hole Diameter (in)
1,914.14	1,870.00	8 5/8"	8.62	11.00

Formations

Measured Depth (ft)	Vertical Depth (ft)	Name	Lithology	Dip (°)	Dip Direction (°)
1,126.97	1,110.00	GREEN RIVER			
4,122.60	4,064.00	WASATCH			
7,103.60	7,045.00	MESAVERDE			

Plan Annotations

Measured Depth (ft)	Vertical Depth (ft)	Local Coordinates +N/-S (ft)	Local Coordinates +E/-W (ft)	Comment
300.00	300.00	0.00	0.00	Start Build 3.00
803.17	797.37	-65.18	-9.71	Start 1241.84 hold at 803.17 MD
2,045.01	1,996.36	-385.06	-57.34	Start Drop -1.75
2,907.60	2,849.00	-496.80	-73.99	Start 5381.00 hold at 2907.60 MD
8,288.60	8,230.00	-496.80	-73.99	TD at 8288.60

RECEIVED: October 17, 2011

Anadarko Petroleum Corporation

ANADARKO PETROLEUM CORP.

UINTAH COUNTY, UTAH (nad 27)
Bonanza 1023-5P PAD
BONANZA 1023-5P4CS

BONANZA 1023-5P4CS
PLAN #1 4-26-10 RHS

Anticollision Report

26 April, 2010

Weatherford®

RECEIVED: October 17, 2011

API Well Number: 43047520850000

Weatherford International Ltd.

Anticollision Report

Company:	ANADARKO PETROLEUM CORP.	**Local Co-ordinate Reference:**	Well BONANZA 1023-5P4CS
Project:	UINTAH COUNTY, UTAH (nad 27)	**TVD Reference:**	WELL @ 5255.00ft (Original Well Elev)
Reference Site:	Bonanza 1023-5P PAD	**MD Reference:**	WELL @ 5255.00ft (Original Well Elev)
Site Error:	0.00ft	**North Reference:**	True
Reference Well:	BONANZA 1023-5P4CS	**Survey Calculation Method:**	Minimum Curvature
Well Error:	0.00ft	**Output errors are at**	2.00 sigma
Reference Wellbore	BONANZA 1023-5P4CS	**Database:**	EDM 2003.21 Single User Db
Reference Design:	PLAN #1 4-26-10 RHS	**Offset TVD Reference:**	Offset Datum

Reference PLAN #1 4-26-10 RHS

Filter type:	NO GLOBAL FILTER: Using user defined selection & filtering criteria		
Interpolation Method:	Stations	**Error Model:**	ISCWSA
Depth Range:	0.00 to 20,000.00ft	**Scan Method:**	Closest Approach 3D
Results Limited by:	Maximum center-center distance of 10,000.00ft	**Error Surface:**	Elliptical Conic
Warning Levels Evaluated at:	2.00 **Sigma**		

Survey Tool Program **Date** 4/26/2010

From (ft)	To (ft)	Survey (Wellbore)	Tool Name	Description
0.00	8,288.60	PLAN #1 4-26-10 RHS (BONANZA 1023-5	MWD	MWD - Standard

Summary

Site Name Offset Well - Wellbore - Design	Reference Measured Depth (ft)	Offset Measured Depth (ft)	Distance Between Centres (ft)	Distance Between Ellipses (ft)	Separation Factor	Warning
Bonanza 1023-5P PAD						
BONANZA 1023-5O4BS - BONANZA 1023-5O4BS - PLA	348.95	348.79	10.00	8.71	7.724	CC, ES
BONANZA 1023-5O4BS - BONANZA 1023-5O4BS - PLA	400.00	399.63	10.22	8.72	6.798	SF
BONANZA 1023-5P - BONANZA 1023-5P - BONANZA 1	535.81	535.21	17.01	14.84	7.862	CC, ES
BONANZA 1023-5P - BONANZA 1023-5P - BONANZA 1	600.00	598.85	19.03	16.58	7.756	SF
BONANZA 1023-5P1AS - BONANZA 1023-5P1AS - PLA	300.00	300.00	19.82	18.73	18.143	CC, ES
BONANZA 1023-5P1AS - BONANZA 1023-5P1AS - PLA	400.00	398.77	24.19	22.66	15.830	SF
BONANZA 1023-5P1CS - BONANZA 1023-5P1CS - PLA	300.00	300.00	10.03	8.93	9.179	CC, ES
BONANZA 1023-5P1CS - BONANZA 1023-5P1CS - PLA	400.00	399.58	13.30	11.77	8.687	SF

Offset Design Bonanza 1023-5P PAD - BONANZA 1023-5O4BS - BONANZA 1023-5O4BS - PLAN #1 4-26-10 RHS

Offset Site Error: 0.00 ft

Survey Program: 0-MWD **Offset Well Error:** 0.00 ft

Reference Measured Depth (ft)	Reference Vertical Depth (ft)	Offset Measured Depth (ft)	Offset Vertical Depth (ft)	Semi Major Axis Reference (ft)	Semi Major Axis Offset (ft)	Highside Toolface (°)	Offset Wellbore Centre +N/-S (ft)	Offset Wellbore Centre +E/-W (ft)	Distance Between Centres (ft)	Distance Between Ellipses (ft)	Minimum Separation (ft)	Separation Factor	Warning
0.00	0.00	0.00	0.00	0.00	0.00	-123.02	-5.46	-8.41	10.03				
100.00	100.00	100.00	100.00	0.10	0.10	-123.02	-5.46	-8.41	10.03	9.83	0.19	51.870	
200.00	200.00	200.00	200.00	0.32	0.32	-123.02	-5.46	-8.41	10.03	9.38	0.64	15.597	
300.00	300.00	300.00	300.00	0.55	0.55	-123.02	-5.46	-8.41	10.03	8.93	1.09	9.179	
348.95	348.95	348.79	348.79	0.65	0.65	52.27	-5.51	-8.82	10.00	8.71	1.30	7.724	CC, ES
400.00	399.95	399.63	399.61	0.75	0.76	64.01	-5.65	-10.13	10.22	8.72	1.50	6.798	SF
500.00	499.63	499.10	498.96	0.96	0.97	98.58	-6.18	-14.86	13.98	12.05	1.93	7.247	
600.00	598.77	598.27	598.00	1.22	1.20	125.87	-6.75	-20.02	23.40	20.98	2.41	9.692	
700.00	697.08	696.69	696.29	1.56	1.43	141.55	-7.31	-25.14	38.92	36.01	2.91	13.357	
803.17	797.37	797.17	796.63	1.99	1.66	150.76	-7.89	-30.37	60.91	57.48	3.43	17.754	
900.00	890.86	890.86	890.19	2.46	1.89	155.78	-8.43	-35.24	84.56	80.65	3.91	21.640	
1,000.00	987.41	987.63	986.82	2.97	2.12	158.67	-8.99	-40.28	109.35	104.94	4.41	24.806	
1,100.00	1,083.96	1,084.39	1,083.46	3.49	2.36	160.50	-9.54	-45.31	134.30	129.38	4.92	27.322	
1,200.00	1,180.51	1,181.16	1,180.09	4.01	2.59	161.75	-10.10	-50.34	159.34	153.91	5.43	29.354	
1,300.00	1,277.06	1,277.92	1,276.72	4.53	2.83	162.66	-10.66	-55.38	184.43	178.48	5.94	31.023	
1,400.00	1,373.61	1,374.69	1,373.35	5.06	3.06	163.35	-11.21	-60.41	209.55	203.09	6.47	32.414	
1,500.00	1,470.15	1,471.45	1,469.99	5.60	3.30	163.90	-11.77	-65.44	234.70	227.71	6.99	33.590	
1,600.00	1,566.70	1,568.22	1,566.62	6.13	3.53	164.34	-12.33	-70.48	259.87	252.35	7.51	34.595	
1,700.00	1,663.25	1,664.98	1,663.25	6.66	3.77	164.70	-12.88	-75.51	285.04	277.00	8.04	35.464	
1,800.00	1,759.80	1,761.75	1,759.88	7.20	4.01	165.00	-13.44	-80.55	310.23	301.66	8.56	36.221	

CC - Min centre to center distance or covergent point, SF - min separation factor, ES - min ellipse separation

RECEIVED: October 17, 2011

Anadarko Petroleum Corporation

Weatherford International Ltd.

Anticollision Report

Weatherford

Company:	ANADARKO PETROLEUM CORP.	**Local Co-ordinate Reference:**	Well BONANZA 1023-5P4CS
Project:	UINTAH COUNTY, UTAH (nad 27)	**TVD Reference:**	WELL @ 5255.00ft (Original Well Elev)
Reference Site:	Bonanza 1023-5P PAD	**MD Reference:**	WELL @ 5255.00ft (Original Well Elev)
Site Error:	0.00ft	**North Reference:**	True
Reference Well:	BONANZA 1023-5P4CS	**Survey Calculation Method:**	Minimum Curvature
Well Error:	0.00ft	**Output errors are at**	2.00 sigma
Reference Wellbore	BONANZA 1023-5P4CS	**Database:**	EDM 2003.21 Single User Db
Reference Design:	PLAN #1 4-26-10 RHS	**Offset TVD Reference:**	Offset Datum

Offset Design Bonanza 1023-5P PAD - BONANZA 1023-5O4BS - BONANZA 1023-5O4BS - PLAN #1 4-26-10 RHS

Offset Site Error: 0.00 ft

Offset Well Error: 0.00 ft

Survey Program: 0-MWD

Reference Measured Depth (ft)	Reference Vertical Depth (ft)	Offset Measured Depth (ft)	Offset Vertical Depth (ft)	Semi Major Axis Reference (ft)	Semi Major Axis Offset (ft)	Highside Toolface (°)	Offset Wellbore Centre +N/-S (ft)	Offset Wellbore Centre +E/-W (ft)	Distance Between Centres (ft)	Distance Between Ellipses (ft)	Minimum Separation (ft)	Separation Factor	Warning
1,900.00	1,856.35	1,858.51	1,856.51	7.74	4.25	165.26	-14.00	-85.58	335.42	326.32	9.09	36.887	
2,000.00	1,952.90	1,955.28	1,953.15	8.27	4.48	165.48	-14.55	-90.61	360.61	350.99	9.62	37.477	
2,045.01	1,996.36	1,998.83	1,996.64	8.52	4.59	165.57	-14.80	-92.88	371.96	362.10	9.86	37.722	
2,100.00	2,049.57	2,052.30	2,050.00	8.76	4.73	165.62	-15.18	-96.31	385.37	375.21	10.16	37.913	
2,200.00	2,146.90	2,149.89	2,147.05	9.12	5.00	165.05	-16.30	-106.39	407.51	396.78	10.73	37.975	
2,300.00	2,244.89	2,247.30	2,243.27	9.45	5.32	163.76	-17.95	-121.36	426.89	415.53	11.36	37.593	
2,400.00	2,343.44	2,343.80	2,337.73	9.75	5.68	161.85	-20.12	-140.97	443.88	431.84	12.04	36.857	
2,500.00	2,442.46	2,438.73	2,429.55	10.02	6.08	159.41	-22.76	-164.87	459.02	446.22	12.80	35.867	
2,600.00	2,541.86	2,531.46	2,517.98	10.26	6.54	156.52	-25.82	-192.56	472.98	459.37	13.61	34.744	
2,700.00	2,641.54	2,624.38	2,605.43	10.46	7.06	153.25	-29.27	-223.80	486.40	471.90	14.50	33.551	
2,800.00	2,741.42	2,718.66	2,694.02	10.62	7.61	149.92	-32.81	-255.85	499.08	483.69	15.39	32.425	
2,907.60	2,849.00	2,819.91	2,789.17	10.77	8.24	-25.17	-36.61	-290.26	511.98	495.65	16.33	31.343	
3,000.00	2,941.40	2,906.74	2,870.77	10.87	8.78	-28.28	-39.87	-319.77	523.62	506.48	17.14	30.552	
3,100.00	3,041.40	3,000.71	2,959.07	10.98	9.38	-31.49	-43.40	-351.71	538.03	520.06	17.97	29.934	
3,200.00	3,141.40	3,094.68	3,047.38	11.10	10.00	-34.54	-46.93	-383.65	554.18	535.40	18.77	29.518	
3,300.00	3,241.40	3,188.66	3,135.69	11.21	10.62	-37.43	-50.46	-415.59	571.92	552.38	19.54	29.272	
3,400.00	3,341.40	3,282.63	3,223.99	11.33	11.25	-40.15	-53.99	-447.53	591.10	570.84	20.26	29.170	
3,500.00	3,441.40	3,376.60	3,312.30	11.46	11.89	-42.71	-57.52	-479.47	611.60	590.65	20.95	29.189	
3,600.00	3,541.40	3,470.57	3,400.61	11.58	12.53	-45.11	-61.05	-511.41	633.28	611.67	21.61	29.308	
3,700.00	3,641.40	3,564.54	3,488.91	11.71	13.17	-47.36	-64.58	-543.35	656.03	633.80	22.23	29.510	
3,800.00	3,741.40	3,658.51	3,577.22	11.85	13.82	-49.46	-68.11	-575.29	679.74	656.91	22.83	29.780	
3,900.00	3,841.40	3,752.49	3,665.53	11.98	14.48	-51.43	-71.64	-607.23	704.31	680.91	23.39	30.106	
4,000.00	3,941.40	3,846.46	3,753.83	12.12	15.13	-53.28	-75.16	-639.17	729.65	705.71	23.94	30.477	
4,100.00	4,041.40	3,940.43	3,842.14	12.26	15.79	-55.00	-78.69	-671.11	755.69	731.23	24.47	30.884	
4,200.00	4,141.40	4,034.40	3,930.45	12.40	16.45	-56.61	-82.22	-703.05	782.37	757.39	24.98	31.321	
4,300.00	4,241.40	4,128.37	4,018.75	12.55	17.11	-58.12	-85.75	-734.99	809.60	784.13	25.48	31.780	
4,400.00	4,341.40	4,222.34	4,107.06	12.69	17.77	-59.54	-89.28	-766.93	837.35	811.39	25.96	32.257	
4,500.00	4,441.40	4,316.32	4,195.37	12.84	18.44	-60.87	-92.81	-798.87	865.56	839.13	26.43	32.746	
4,600.00	4,541.40	4,410.29	4,283.67	13.00	19.10	-62.12	-96.34	-830.81	894.19	867.29	26.90	33.244	
4,700.00	4,641.40	4,504.26	4,371.98	13.15	19.77	-63.29	-99.87	-862.75	923.19	895.84	27.36	33.747	
4,800.00	4,741.40	4,598.23	4,460.29	13.30	20.44	-64.39	-103.40	-894.69	952.54	924.74	27.81	34.254	
4,900.00	4,841.40	4,692.20	4,548.59	13.46	21.11	-65.43	-106.93	-926.63	982.21	953.95	28.26	34.761	
5,000.00	4,941.40	4,786.17	4,636.90	13.62	21.78	-66.41	-110.45	-958.57	1,012.16	983.46	28.70	35.267	
5,100.00	5,041.40	4,880.15	4,725.21	13.78	22.45	-67.33	-113.98	-990.50	1,042.37	1,013.23	29.14	35.770	
5,200.00	5,141.40	4,974.12	4,813.51	13.95	23.13	-68.20	-117.51	-1,022.44	1,072.82	1,043.24	29.58	36.269	
5,300.00	5,241.40	5,068.09	4,901.82	14.11	23.80	-69.03	-121.04	-1,054.38	1,103.49	1,073.47	30.02	36.763	
5,400.00	5,341.40	5,168.46	4,996.16	14.28	24.50	-69.86	-124.81	-1,088.45	1,134.33	1,103.87	30.46	37.238	
5,500.00	5,441.40	5,317.89	5,138.14	14.45	25.29	-70.92	-129.92	-1,134.70	1,162.62	1,131.69	30.92	37.596	
5,600.00	5,541.40	5,472.13	5,287.03	14.62	25.96	-71.77	-134.33	-1,174.65	1,186.40	1,155.03	31.37	37.817	
5,700.00	5,641.40	5,630.48	5,441.92	14.79	26.54	-72.43	-137.94	-1,207.32	1,205.41	1,173.60	31.81	37.889	
5,800.00	5,741.40	5,792.11	5,601.63	14.96	27.00	-72.90	-140.65	-1,231.85	1,219.43	1,187.19	32.25	37.815	
5,900.00	5,841.40	5,956.06	5,764.79	15.14	27.33	-73.20	-142.38	-1,247.54	1,228.29	1,195.63	32.66	37.607	
6,000.00	5,941.40	6,121.29	5,929.88	15.31	27.56	-73.31	-143.09	-1,253.94	1,231.88	1,198.82	33.06	37.259	
6,100.00	6,041.40	6,232.82	6,041.40	15.49	27.66	-73.32	-143.11	-1,254.09	1,231.97	1,198.57	33.40	36.889	
6,200.00	6,141.40	6,332.82	6,141.40	15.66	27.76	-73.32	-143.11	-1,254.09	1,231.97	1,198.25	33.72	36.537	
6,300.00	6,241.40	6,432.82	6,241.40	15.84	27.87	-73.32	-143.11	-1,254.09	1,231.97	1,197.92	34.04	36.190	
6,400.00	6,341.40	6,532.82	6,341.40	16.02	27.97	-73.32	-143.11	-1,254.09	1,231.97	1,197.60	34.37	35.846	
6,500.00	6,441.40	6,632.82	6,441.40	16.21	28.07	-73.32	-143.11	-1,254.09	1,231.97	1,197.27	34.70	35.506	
6,600.00	6,541.40	6,732.82	6,541.40	16.39	28.18	-73.32	-143.11	-1,254.09	1,231.97	1,196.94	35.03	35.169	
6,700.00	6,641.40	6,832.82	6,641.40	16.57	28.28	-73.32	-143.11	-1,254.09	1,231.97	1,196.60	35.36	34.836	
6,800.00	6,741.40	6,932.82	6,741.40	16.76	28.39	-73.32	-143.11	-1,254.09	1,231.97	1,196.26	35.70	34.508	
6,900.00	6,841.40	7,032.82	6,841.40	16.94	28.50	-73.32	-143.11	-1,254.09	1,231.97	1,195.93	36.04	34.183	

CC - Min centre to center distance or covergent point, SF - min separation factor, ES - min ellipse separation

RECEIVED: October 17, 2011

Weatherford International Ltd.

Anticollision Report

Company:	ANADARKO PETROLEUM CORP.	**Local Co-ordinate Reference:**	Well BONANZA 1023-5P4CS
Project:	UINTAH COUNTY, UTAH (nad 27)	**TVD Reference:**	WELL @ 5255.00ft (Original Well Elev)
Reference Site:	Bonanza 1023-5P PAD	**MD Reference:**	WELL @ 5255.00ft (Original Well Elev)
Site Error:	0.00ft	**North Reference:**	True
Reference Well:	BONANZA 1023-5P4CS	**Survey Calculation Method:**	Minimum Curvature
Well Error:	0.00ft	**Output errors are at**	2.00 sigma
Reference Wellbore	BONANZA 1023-5P4CS	**Database:**	EDM 2003.21 Single User Db
Reference Design:	PLAN #1 4-26-10 RHS	**Offset TVD Reference:**	Offset Datum

Offset Design Bonanza 1023-5P PAD - BONANZA 1023-5O4BS - BONANZA 1023-5O4BS - PLAN #1 4-26-10 RHS

Offset Site Error: 0.00 ft

Survey Program: 0-MWD

Offset Well Error: 0.00 ft

Reference Measured Depth (ft)	Reference Vertical Depth (ft)	Offset Measured Depth (ft)	Offset Vertical Depth (ft)	Semi Major Axis Reference (ft)	Semi Major Axis Offset (ft)	Highside Toolface (°)	Offset Wellbore Centre +N/-S (ft)	Offset Wellbore Centre +E/-W (ft)	Distance Between Centres (ft)	Distance Between Ellipses (ft)	Minimum Separation (ft)	Separation Factor	Warning
7,000.00	6,941.40	7,132.82	6,941.40	17.13	28.61	-73.32	-143.11	-1,254.09	1,231.97	1,195.58	36.38	33.862	
7,100.00	7,041.40	7,232.82	7,041.40	17.31	28.72	-73.32	-143.11	-1,254.09	1,231.97	1,195.24	36.73	33.545	
7,200.00	7,141.40	7,332.82	7,141.40	17.50	28.84	-73.32	-143.11	-1,254.09	1,231.97	1,194.89	37.07	33.231	
7,300.00	7,241.40	7,432.82	7,241.40	17.69	28.95	-73.32	-143.11	-1,254.09	1,231.97	1,194.55	37.42	32.922	
7,400.00	7,341.40	7,532.82	7,341.40	17.88	29.07	-73.32	-143.11	-1,254.09	1,231.97	1,194.19	37.77	32.617	
7,500.00	7,441.40	7,632.82	7,441.40	18.07	29.19	-73.32	-143.11	-1,254.09	1,231.97	1,193.84	38.12	32.315	
7,600.00	7,541.40	7,732.82	7,541.40	18.26	29.30	-73.32	-143.11	-1,254.09	1,231.97	1,193.49	38.48	32.017	
7,700.00	7,641.40	7,832.82	7,641.40	18.46	29.42	-73.32	-143.11	-1,254.09	1,231.97	1,193.13	38.83	31.724	
7,800.00	7,741.40	7,932.82	7,741.40	18.65	29.55	-73.32	-143.11	-1,254.09	1,231.97	1,192.77	39.19	31.434	
7,900.00	7,841.40	8,032.82	7,841.40	18.84	29.67	-73.32	-143.11	-1,254.09	1,231.97	1,192.41	39.55	31.148	
8,000.00	7,941.40	8,132.82	7,941.40	19.04	29.79	-73.32	-143.11	-1,254.09	1,231.97	1,192.05	39.91	30.865	
8,100.00	8,041.40	8,232.82	8,041.40	19.23	29.92	-73.32	-143.11	-1,254.09	1,231.97	1,191.69	40.28	30.587	
8,200.00	8,141.40	8,332.82	8,141.40	19.43	30.04	-73.32	-143.11	-1,254.09	1,231.97	1,191.32	40.64	30.312	
8,288.60	8,230.00	8,421.42	8,230.00	19.60	30.15	-73.32	-143.11	-1,254.09	1,231.97	1,191.00	40.97	30.071	

RECEIVED: October 17, 2011

Anadarko Petroleum Corporation

Weatherford International Ltd.

Anticollision Report

Weatherford

Company:	ANADARKO PETROLEUM CORP.	**Local Co-ordinate Reference:**	Well BONANZA 1023-5P4CS
Project:	UINTAH COUNTY, UTAH (nad 27)	**TVD Reference:**	WELL @ 5255.00ft (Original Well Elev)
Reference Site:	Bonanza 1023-5P PAD	**MD Reference:**	WELL @ 5255.00ft (Original Well Elev)
Site Error:	0.00ft	**North Reference:**	True
Reference Well:	BONANZA 1023-5P4CS	**Survey Calculation Method:**	Minimum Curvature
Well Error:	0.00ft	**Output errors are at**	2.00 sigma
Reference Wellbore	BONANZA 1023-5P4CS	**Database:**	EDM 2003.21 Single User Db
Reference Design:	PLAN #1 4-26-10 RHS	**Offset TVD Reference:**	Offset Datum

Offset Design Bonanza 1023-5P PAD - BONANZA 1023-5P - BONANZA 1023-5P - BONANZA 1023-5P

Offset Site Error: 0.00 ft

Survey Program: 100-NS-GYRO-MS

Offset Well Error: 0.00 ft

Reference Measured Depth (ft)	Reference Vertical Depth (ft)	Offset Measured Depth (ft)	Offset Vertical Depth (ft)	Semi Major Axis Reference (ft)	Semi Major Axis Offset (ft)	Highside Toolface (°)	Offset Wellbore Centre +N/-S (ft)	Offset Wellbore Centre +E/-W (ft)	Distance Between Centres (ft)	Distance Between Ellipses (ft)	Minimum Separation (ft)	Separation Factor	Warning
0.00	0.00	0.00	0.00	0.00	0.00	-123.02	-10.93	-16.81	20.05				
100.00	100.00	99.86	99.85	0.10	0.11	-122.30	-10.91	-17.25	20.41	20.20	0.21	96.742	
200.00	200.00	199.85	199.85	0.32	0.38	-120.91	-10.85	-18.12	21.12	20.42	0.70	30.139	
300.00	300.00	299.94	299.93	0.55	0.60	-120.63	-11.02	-18.62	21.64	20.50	1.14	18.921	
400.00	399.95	399.91	399.90	0.75	0.80	55.78	-11.45	-18.72	20.37	18.82	1.55	13.152	
500.00	499.63	499.59	499.58	0.96	1.04	76.72	-11.82	-18.90	17.43	15.43	1.99	8.738	
535.81	535.21	535.21	535.20	1.05	1.12	89.76	-11.94	-18.97	17.01	14.84	2.16	7.862	CC, ES
600.00	598.77	598.85	598.84	1.22	1.25	116.91	-12.17	-18.93	19.03	16.58	2.45	7.756	SF
700.00	697.08	697.23	697.22	1.56	1.43	147.37	-12.54	-18.71	31.37	28.51	2.86	10.967	
803.17	797.37	797.57	797.56	1.99	1.66	161.17	-12.93	-18.70	53.02	49.71	3.31	16.002	
900.00	890.86	891.20	891.18	2.46	1.91	167.08	-13.31	-18.83	77.00	73.22	3.79	20.343	
1,000.00	987.41	987.67	987.66	2.97	2.15	170.22	-13.65	-19.01	102.25	97.97	4.28	23.911	
1,100.00	1,083.96	1,084.48	1,084.47	3.49	2.38	172.11	-13.94	-19.22	127.71	122.95	4.77	26.777	
1,200.00	1,180.51	1,181.19	1,181.17	4.01	2.62	173.46	-14.36	-19.19	153.15	147.88	5.27	29.051	
1,300.00	1,277.06	1,276.84	1,276.82	4.53	2.77	174.44	-14.56	-19.09	178.86	173.16	5.69	31.408	
1,400.00	1,373.61	1,372.88	1,372.86	5.06	2.83	175.22	-14.29	-18.81	205.09	199.07	6.03	34.035	
1,500.00	1,470.15	1,469.45	1,469.43	5.60	2.89	175.90	-13.99	-18.22	231.40	225.04	6.37	36.342	
1,600.00	1,566.70	1,568.47	1,568.43	6.13	3.02	176.79	-14.20	-16.23	257.36	250.59	6.77	38.008	
1,700.00	1,663.25	1,667.92	1,667.82	6.66	3.20	177.74	-15.72	-13.24	282.21	274.98	7.23	39.035	
1,800.00	1,759.80	1,766.30	1,766.14	7.20	3.42	178.49	-17.90	-10.60	306.40	298.68	7.72	39.703	
1,900.00	1,856.35	1,863.27	1,863.06	7.74	3.64	179.09	-20.27	-8.19	330.40	322.18	8.22	40.213	
2,000.00	1,952.90	1,960.11	1,959.83	8.27	3.86	179.62	-22.53	-5.68	354.54	345.82	8.72	40.656	
2,045.01	1,996.36	2,004.07	2,003.77	8.52	3.96	179.83	-23.57	-4.55	365.40	356.45	8.95	40.830	
2,100.00	2,049.57	2,061.11	2,060.76	8.76	4.10	-179.90	-25.22	-3.07	377.94	368.70	9.25	40.866	
2,200.00	2,146.90	2,160.75	2,160.29	9.12	4.35	-179.42	-29.08	-0.31	397.55	387.79	9.76	40.734	
2,300.00	2,244.89	2,259.87	2,259.28	9.45	4.60	-178.90	-32.97	3.05	414.22	403.97	10.26	40.375	
2,400.00	2,343.44	2,357.82	2,357.10	9.75	4.84	-178.44	-36.96	6.14	427.73	416.99	10.74	39.816	
2,500.00	2,442.46	2,456.20	2,455.36	10.02	5.09	-178.00	-40.51	9.42	438.72	427.51	11.21	39.134	
2,600.00	2,541.86	2,554.17	2,553.21	10.26	5.34	-177.53	-44.00	12.84	446.77	435.11	11.66	38.316	
2,700.00	2,641.54	2,652.41	2,651.37	10.46	5.58	-177.17	-46.80	15.61	452.37	440.28	12.09	37.410	
2,800.00	2,741.42	2,751.85	2,750.74	10.62	5.84	-176.85	-49.44	17.92	455.03	442.52	12.51	36.375	
2,907.60	2,849.00	2,858.81	2,857.64	10.77	6.11	12.00	-52.11	20.53	454.71	441.76	12.94	35.131	
3,000.00	2,941.40	2,951.40	2,950.17	10.87	6.34	12.35	-54.42	22.87	452.95	439.60	13.35	33.940	
3,100.00	3,041.40	3,051.75	3,050.44	10.98	6.60	12.77	-57.08	25.71	450.97	437.19	13.78	32.728	
3,200.00	3,141.40	3,152.04	3,150.66	11.10	6.86	13.20	-59.82	28.53	448.94	434.72	14.22	31.577	
3,300.00	3,241.40	3,252.26	3,250.81	11.21	7.12	13.63	-62.62	31.25	446.85	432.19	14.66	30.482	
3,400.00	3,341.40	3,352.44	3,350.91	11.33	7.38	14.02	-65.40	33.69	444.73	429.63	15.11	29.442	
3,500.00	3,441.40	3,451.30	3,449.71	11.46	7.63	14.37	-68.06	35.83	442.65	427.11	15.55	28.469	
3,600.00	3,541.40	3,548.98	3,547.36	11.58	7.89	14.69	-70.22	37.86	441.04	425.05	15.99	27.581	
3,700.00	3,641.40	3,648.25	3,646.58	11.71	8.14	15.01	-71.96	39.90	439.87	423.43	16.44	26.759	
3,800.00	3,741.40	3,749.21	3,747.50	11.85	8.40	15.34	-73.88	42.01	438.59	421.69	16.89	25.965	
3,900.00	3,841.40	3,849.64	3,847.89	11.98	8.67	15.68	-76.00	44.15	437.12	419.77	17.35	25.198	
4,000.00	3,941.40	3,949.54	3,947.75	12.12	8.93	16.00	-78.07	46.08	435.65	417.84	17.81	24.468	
4,100.00	4,041.40	4,049.17	4,047.35	12.26	9.19	16.29	-80.05	47.81	434.22	415.96	18.26	23.776	
4,200.00	4,141.40	4,148.52	4,146.66	12.40	9.45	16.59	-81.92	49.61	432.93	414.21	18.72	23.125	
4,300.00	4,241.40	4,248.14	4,246.25	12.55	9.71	16.90	-83.69	51.50	431.78	412.60	19.18	22.509	
4,400.00	4,341.40	4,348.05	4,346.13	12.69	9.97	17.18	-85.37	53.21	430.67	411.02	19.64	21.923	
4,500.00	4,441.40	4,448.42	4,446.47	12.84	10.23	17.44	-87.01	54.73	429.56	409.45	20.11	21.361	
4,600.00	4,541.40	4,549.26	4,547.28	13.00	10.50	17.71	-88.86	56.29	428.28	407.70	20.58	20.812	
4,700.00	4,641.40	4,649.69	4,647.68	13.15	10.76	18.00	-90.90	57.90	426.84	405.79	21.05	20.279	
4,800.00	4,741.40	4,749.72	4,747.67	13.30	11.03	18.29	-92.97	59.50	425.37	403.85	21.52	19.768	
4,900.00	4,841.40	4,850.83	4,848.75	13.46	11.29	18.59	-95.15	61.10	423.83	401.84	21.99	19.272	

CC - Min centre to center distance or covergent point, SF - min separation factor, ES - min ellipse separation

RECEIVED: October 17, 2011

Weatherford International Ltd.

Anticollision Report

Company:	ANADARKO PETROLEUM CORP.	**Local Co-ordinate Reference:**	Well BONANZA 1023-5P4CS
Project:	UINTAH COUNTY, UTAH (nad 27)	**TVD Reference:**	WELL @ 5255.00ft (Original Well Elev)
Reference Site:	Bonanza 1023-5P PAD	**MD Reference:**	WELL @ 5255.00ft (Original Well Elev)
Site Error:	0.00ft	**North Reference:**	True
Reference Well:	BONANZA 1023-5P4CS	**Survey Calculation Method:**	Minimum Curvature
Well Error:	0.00ft	**Output errors are at**	2.00 sigma
Reference Wellbore	BONANZA 1023-5P4CS	**Database:**	EDM 2003.21 Single User Db
Reference Design:	PLAN #1 4-26-10 RHS	**Offset TVD Reference:**	Offset Datum

Offset Design Bonanza 1023-5P PAD - BONANZA 1023-5P - BONANZA 1023-5P - BONANZA 1023-5P

Survey Program: 100-NS-GYRO-MS

Offset Site Error: 0.00 ft

Offset Well Error: 0.00 ft

Reference Measured Depth (ft)	Reference Vertical Depth (ft)	Offset Measured Depth (ft)	Offset Vertical Depth (ft)	Semi Major Axis Reference (ft)	Semi Major Axis Offset (ft)	Highside Toolface (°)	Offset Wellbore Centre +N/-S (ft)	Offset Wellbore Centre +E/-W (ft)	Distance Between Centres (ft)	Distance Between Ellipses (ft)	Minimum Separation (ft)	Separation Factor	Warning
5,000.00	4,941.40	4,953.02	4,950.90	13.62	11.56	18.91	-97.83	62.68	421.83	399.37	22.47	18.774	
5,100.00	5,041.40	5,053.88	5,051.69	13.78	11.83	19.24	-100.94	64.21	419.41	396.47	22.94	18.280	
5,200.00	5,141.40	5,153.62	5,151.37	13.95	12.09	19.59	-104.05	65.77	416.99	393.57	23.42	17.808	
5,300.00	5,241.40	5,253.09	5,250.78	14.11	12.35	19.94	-107.11	67.40	414.65	390.76	23.89	17.357	
5,400.00	5,341.40	5,352.32	5,349.95	14.28	12.62	20.32	-110.06	69.21	412.48	388.12	24.36	16.930	
5,500.00	5,441.40	5,452.17	5,449.74	14.45	12.88	20.71	-112.94	71.16	410.47	385.62	24.84	16.523	
5,600.00	5,541.40	5,552.59	5,550.10	14.62	13.15	21.11	-115.90	73.05	408.39	383.07	25.32	16.127	
5,700.00	5,641.40	5,652.13	5,649.57	14.79	13.41	21.49	-118.86	74.84	406.27	380.47	25.80	15.746	
5,800.00	5,741.40	5,750.88	5,748.27	14.96	13.67	21.90	-121.64	76.86	404.41	378.14	26.28	15.390	
5,900.00	5,841.40	5,849.93	5,847.26	15.14	13.93	22.34	-124.23	79.14	402.86	376.10	26.76	15.057	
6,000.00	5,941.40	5,949.29	5,946.56	15.31	14.20	22.80	-126.70	81.56	401.49	374.25	27.24	14.741	
6,100.00	6,041.40	6,048.91	6,046.12	15.49	14.46	23.26	-129.09	84.09	400.27	372.56	27.72	14.442	
6,200.00	6,141.40	6,148.83	6,145.97	15.66	14.72	23.73	-131.47	86.64	399.11	370.91	28.20	14.154	
6,300.00	6,241.40	6,249.07	6,246.16	15.84	14.99	24.20	-133.84	89.14	397.96	369.28	28.68	13.876	
6,400.00	6,341.40	6,349.69	6,346.73	16.02	15.25	24.60	-136.14	91.14	396.70	367.53	29.16	13.602	
6,500.00	6,441.40	6,449.40	6,446.40	16.21	15.51	24.94	-138.35	92.69	395.33	365.69	29.64	13.336	
6,600.00	6,541.40	6,548.17	6,545.13	16.39	15.77	25.34	-140.51	94.72	394.23	364.11	30.12	13.087	
6,700.00	6,641.40	6,647.42	6,644.32	16.57	16.03	25.82	-142.67	97.35	393.42	362.81	30.60	12.855	
6,800.00	6,741.40	6,747.22	6,744.06	16.76	16.29	26.32	-144.80	100.11	392.71	361.62	31.09	12.633	
6,900.00	6,841.40	6,847.78	6,844.56	16.94	16.56	26.82	-146.95	102.87	392.02	360.45	31.57	12.417	
7,000.00	6,941.40	6,949.19	6,945.91	17.13	16.82	27.31	-149.37	105.42	391.04	358.98	32.06	12.197	
7,100.00	7,041.40	7,049.47	7,046.13	17.31	17.09	27.79	-152.00	107.73	389.79	357.24	32.55	11.975	
7,200.00	7,141.40	7,148.61	7,145.20	17.50	17.35	28.27	-154.49	110.11	388.69	355.66	33.03	11.766	
7,300.00	7,241.40	7,248.09	7,244.62	17.69	17.61	28.77	-156.88	112.67	387.81	354.29	33.52	11.569	
7,400.00	7,341.40	7,347.93	7,344.40	17.88	17.88	29.31	-159.33	115.44	387.01	353.00	34.01	11.380	
7,500.00	7,441.40	7,451.25	7,447.64	18.07	18.15	29.89	-162.13	118.35	386.05	351.54	34.51	11.187	
7,554.94	7,496.34	7,500.00	7,496.35	18.18	18.28	30.15	-163.88	119.40	385.01	350.25	34.76	11.077	
7,600.00	7,541.40	7,500.00	7,496.35	18.26	18.28	30.15	-163.88	119.40	387.64	352.78	34.85	11.122	
7,700.00	7,641.40	7,500.00	7,496.35	18.46	18.28	30.15	-163.88	119.40	411.43	376.36	35.07	11.733	
7,800.00	7,741.40	7,500.00	7,496.35	18.65	18.28	30.15	-163.88	119.40	456.38	421.10	35.28	12.936	
7,900.00	7,841.40	7,500.00	7,496.35	18.84	18.28	30.15	-163.88	119.40	517.01	481.52	35.49	14.567	
8,000.00	7,941.40	7,500.00	7,496.35	19.04	18.28	30.15	-163.88	119.40	588.48	552.78	35.71	16.482	
8,100.00	8,041.40	7,500.00	7,496.35	19.23	18.28	30.15	-163.88	119.40	667.32	631.40	35.92	18.579	
8,200.00	8,141.40	7,500.00	7,496.35	19.43	18.28	30.15	-163.88	119.40	751.22	715.09	36.13	20.791	
8,288.60	8,230.00	7,500.00	7,496.35	19.60	18.28	30.15	-163.88	119.40	828.54	792.22	36.32	22.811	

RECEIVED: October 17, 2011

Anadarko Petroleum Corporation

Weatherford International Ltd.

Anticollision Report

Weatherford

Company:	ANADARKO PETROLEUM CORP.	**Local Co-ordinate Reference:**	Well BONANZA 1023-5P4CS
Project:	UINTAH COUNTY, UTAH (nad 27)	**TVD Reference:**	WELL @ 5255.00ft (Original Well Elev)
Reference Site:	Bonanza 1023-5P PAD	**MD Reference:**	WELL @ 5255.00ft (Original Well Elev)
Site Error:	0.00ft	**North Reference:**	True
Reference Well:	BONANZA 1023-5P4CS	**Survey Calculation Method:**	Minimum Curvature
Well Error:	0.00ft	**Output errors are at**	2.00 sigma
Reference Wellbore	BONANZA 1023-5P4CS	**Database:**	EDM 2003.21 Single User Db
Reference Design:	PLAN #1 4-26-10 RHS	**Offset TVD Reference:**	Offset Datum

Offset Design Bonanza 1023-5P PAD - BONANZA 1023-5P1AS - BONANZA 1023-5P1AS - PLAN #1 4-26-10 RHS

Offset Site Error: 0.00 ft

Offset Well Error: 0.00 ft

Survey Program: 0-MWD

Reference Measured Depth (ft)	Reference Vertical Depth (ft)	Offset Measured Depth (ft)	Offset Vertical Depth (ft)	Semi Major Axis Reference (ft)	Semi Major Axis Offset (ft)	Highside Toolface (°)	Offset Wellbore Centre +N/-S (ft)	Offset Wellbore Centre +E/-W (ft)	Distance Between Centres (ft)	Distance Between Ellipses (ft)	Minimum Separation (ft)	Separation Factor	Warning
0.00	0.00	0.00	0.00	0.00	0.00	56.54	10.93	16.53	19.82				
100.00	100.00	100.00	100.00	0.10	0.10	56.54	10.93	16.53	19.82	19.63	0.19	102.528	
200.00	200.00	200.00	200.00	0.32	0.32	56.54	10.93	16.53	19.82	19.18	0.64	30.830	
300.00	300.00	300.00	300.00	0.55	0.55	56.54	10.93	16.53	19.82	18.73	1.09	18.143	CC, ES
400.00	399.95	398.77	398.72	0.75	0.77	-138.18	12.89	18.16	24.19	22.66	1.53	15.830	SF
500.00	499.63	496.07	495.72	0.96	1.01	-147.85	18.67	22.94	38.17	36.17	2.00	19.069	
600.00	598.77	590.51	589.40	1.22	1.25	-153.95	27.92	30.59	62.18	59.68	2.50	24.825	
700.00	697.08	680.90	678.38	1.56	1.55	-157.18	40.09	40.67	95.72	92.71	3.02	31.714	
803.17	797.37	768.84	764.15	1.99	1.90	-158.92	55.04	53.04	139.62	136.07	3.55	39.297	
900.00	890.86	846.86	839.42	2.46	2.26	-160.08	70.84	66.11	186.76	182.72	4.03	46.295	
1,000.00	987.41	923.84	912.80	2.97	2.67	-160.58	88.73	80.91	238.89	234.34	4.55	52.557	
1,100.00	1,083.96	1,006.04	990.48	3.49	3.16	-160.81	109.45	98.06	293.23	288.17	5.06	57.997	
1,200.00	1,180.51	1,089.94	1,069.75	4.01	3.67	-160.97	130.64	115.60	347.62	342.06	5.56	62.509	
1,300.00	1,277.06	1,173.85	1,149.02	4.53	4.19	-161.09	151.83	133.13	402.02	395.94	6.08	66.163	
1,400.00	1,373.61	1,257.76	1,228.29	5.06	4.72	-161.18	173.02	150.67	456.42	449.81	6.61	69.035	
1,500.00	1,470.15	1,341.66	1,307.56	5.60	5.26	-161.25	194.21	168.20	510.82	503.68	7.14	71.555	
1,600.00	1,566.70	1,425.57	1,386.83	6.13	5.79	-161.31	215.41	185.74	565.22	557.54	7.68	73.633	
1,700.00	1,663.25	1,509.48	1,466.10	6.66	6.33	-161.36	236.60	203.27	619.62	611.40	8.22	75.389	
1,800.00	1,759.80	1,593.39	1,545.37	7.20	6.87	-161.40	257.79	220.81	674.02	665.25	8.77	76.887	
1,900.00	1,856.35	1,677.29	1,624.64	7.74	7.41	-161.43	278.98	238.34	728.42	719.10	9.32	78.178	
2,000.00	1,952.90	1,761.20	1,703.91	8.27	7.96	-161.46	300.17	255.88	782.82	772.95	9.87	79.305	
2,045.01	1,996.36	1,798.97	1,739.59	8.52	8.20	-161.47	309.71	263.77	807.31	797.19	10.12	79.770	
2,100.00	2,049.57	1,845.34	1,783.41	8.76	8.50	-161.67	321.42	273.46	836.85	826.41	10.44	80.152	
2,200.00	2,146.90	1,930.86	1,864.20	9.12	9.06	-161.94	343.02	291.34	888.68	877.68	11.00	80.805	
2,300.00	2,244.89	2,017.84	1,946.37	9.45	9.62	-162.13	364.99	309.51	937.99	926.44	11.55	81.188	
2,400.00	2,343.44	2,121.08	2,044.04	9.75	10.24	-162.23	390.77	330.85	984.49	972.36	12.13	81.179	
2,500.00	2,442.46	2,250.96	2,168.17	10.02	10.86	-162.24	420.21	355.21	1,025.58	1,012.87	12.71	80.682	
2,600.00	2,541.86	2,386.76	2,299.46	10.26	11.45	-162.22	446.90	377.29	1,060.33	1,047.05	13.28	79.822	
2,700.00	2,641.54	2,527.70	2,437.12	10.46	11.99	-162.17	470.14	396.53	1,088.43	1,074.60	13.84	78.669	
2,800.00	2,741.42	2,672.83	2,580.09	10.62	12.47	-162.10	489.28	412.36	1,109.60	1,095.25	14.36	77.280	
2,907.60	2,849.00	2,832.40	2,738.40	10.77	12.90	26.49	504.67	425.10	1,124.39	1,109.51	14.88	75.545	
3,000.00	2,941.40	2,971.06	2,876.60	10.87	13.18	26.62	513.20	432.16	1,131.59	1,116.30	15.29	74.008	
3,100.00	3,041.40	3,121.89	3,027.32	10.98	13.40	26.68	517.36	435.60	1,135.07	1,119.37	15.70	72.290	
3,200.00	3,141.40	3,235.98	3,141.40	11.10	13.52	26.68	517.56	435.77	1,135.25	1,119.20	16.05	70.737	
3,300.00	3,241.40	3,335.98	3,241.40	11.21	13.62	26.68	517.56	435.77	1,135.25	1,118.86	16.38	69.289	
3,400.00	3,341.40	3,435.98	3,341.40	11.33	13.73	26.68	517.56	435.77	1,135.25	1,118.52	16.73	67.877	
3,500.00	3,441.40	3,535.98	3,441.40	11.46	13.84	26.68	517.56	435.77	1,135.25	1,118.17	17.07	66.502	
3,600.00	3,541.40	3,635.98	3,541.40	11.58	13.95	26.68	517.56	435.77	1,135.25	1,117.82	17.42	65.163	
3,700.00	3,641.40	3,735.98	3,641.40	11.71	14.07	26.68	517.56	435.77	1,135.25	1,117.47	17.78	63.862	
3,800.00	3,741.40	3,835.98	3,741.40	11.85	14.19	26.68	517.56	435.77	1,135.25	1,117.11	18.14	62.597	
3,900.00	3,841.40	3,935.98	3,841.40	11.98	14.31	26.68	517.56	435.77	1,135.25	1,116.75	18.50	61.368	
4,000.00	3,941.40	4,035.98	3,941.40	12.12	14.43	26.68	517.56	435.77	1,135.25	1,116.38	18.87	60.174	
4,100.00	4,041.40	4,135.98	4,041.40	12.26	14.56	26.68	517.56	435.77	1,135.25	1,116.01	19.24	59.015	
4,200.00	4,141.40	4,235.98	4,141.40	12.40	14.68	26.68	517.56	435.77	1,135.25	1,115.64	19.61	57.891	
4,300.00	4,241.40	4,335.98	4,241.40	12.55	14.81	26.68	517.56	435.77	1,135.25	1,115.26	19.99	56.799	
4,400.00	4,341.40	4,435.98	4,341.40	12.69	14.95	26.68	517.56	435.77	1,135.25	1,114.88	20.37	55.740	
4,500.00	4,441.40	4,535.98	4,441.40	12.84	15.08	26.68	517.56	435.77	1,135.25	1,114.50	20.75	54.712	
4,600.00	4,541.40	4,635.98	4,541.40	13.00	15.22	26.68	517.56	435.77	1,135.25	1,114.11	21.13	53.715	
4,700.00	4,641.40	4,735.98	4,641.40	13.15	15.36	26.68	517.56	435.77	1,135.25	1,113.72	21.52	52.747	
4,800.00	4,741.40	4,835.98	4,741.40	13.30	15.50	26.68	517.56	435.77	1,135.25	1,113.33	21.91	51.808	
4,900.00	4,841.40	4,935.98	4,841.40	13.46	15.64	26.68	517.56	435.77	1,135.25	1,112.94	22.30	50.897	
5,000.00	4,941.40	5,035.98	4,941.40	13.62	15.78	26.68	517.56	435.77	1,135.25	1,112.55	22.70	50.012	

CC - Min centre to center distance or covergent point, SF - min separation factor, ES - min ellipse separation

RECEIVED: October 17, 2011

Weatherford International Ltd.

Anticollision Report

Company:	ANADARKO PETROLEUM CORP.	**Local Co-ordinate Reference:**	Well BONANZA 1023-5P4CS
Project:	UINTAH COUNTY, UTAH (nad 27)	**TVD Reference:**	WELL @ 5255.00ft (Original Well Elev)
Reference Site:	Bonanza 1023-5P PAD	**MD Reference:**	WELL @ 5255.00ft (Original Well Elev)
Site Error:	0.00ft	**North Reference:**	True
Reference Well:	BONANZA 1023-5P4CS	**Survey Calculation Method:**	Minimum Curvature
Well Error:	0.00ft	**Output errors are at**	2.00 sigma
Reference Wellbore	BONANZA 1023-5P4CS	**Database:**	EDM 2003.21 Single User Db
Reference Design:	PLAN #1 4-26-10 RHS	**Offset TVD Reference:**	Offset Datum

Offset Design Bonanza 1023-5P PAD - BONANZA 1023-5P1AS - BONANZA 1023-5P1AS - PLAN #1 4-26-10 RHS

Offset Site Error: 0.00 ft

Survey Program: 0-MWD

Offset Well Error: 0.00 ft

Reference Measured Depth (ft)	Reference Vertical Depth (ft)	Offset Measured Depth (ft)	Offset Vertical Depth (ft)	Semi Major Axis Reference (ft)	Semi Major Axis Offset (ft)	Highside Toolface (°)	Offset Wellbore Centre +N/-S (ft)	Offset Wellbore Centre +E/-W (ft)	Distance Between Centres (ft)	Distance Between Ellipses (ft)	Minimum Separation (ft)	Separation Factor	Warning
5,100.00	5,041.40	5,135.98	5,041.40	13.78	15.93	26.68	517.56	435.77	1,135.25	1,112.15	23.10	49.154	
5,200.00	5,141.40	5,235.98	5,141.40	13.95	16.08	26.68	517.56	435.77	1,135.25	1,111.75	23.49	48.320	
5,300.00	5,241.40	5,335.98	5,241.40	14.11	16.23	26.68	517.56	435.77	1,135.25	1,111.35	23.89	47.511	
5,400.00	5,341.40	5,435.98	5,341.40	14.28	16.38	26.68	517.56	435.77	1,135.25	1,110.95	24.30	46.725	
5,500.00	5,441.40	5,535.98	5,441.40	14.45	16.53	26.68	517.56	435.77	1,135.25	1,110.55	24.70	45.962	
5,600.00	5,541.40	5,635.98	5,541.40	14.62	16.69	26.68	517.56	435.77	1,135.25	1,110.14	25.10	45.220	
5,700.00	5,641.40	5,735.98	5,641.40	14.79	16.84	26.68	517.56	435.77	1,135.25	1,109.73	25.51	44.499	
5,800.00	5,741.40	5,835.98	5,741.40	14.96	17.00	26.68	517.56	435.77	1,135.25	1,109.33	25.92	43.799	
5,900.00	5,841.40	5,935.98	5,841.40	15.14	17.16	26.68	517.56	435.77	1,135.25	1,108.92	26.33	43.118	
6,000.00	5,941.40	6,035.98	5,941.40	15.31	17.32	26.68	517.56	435.77	1,135.25	1,108.51	26.74	42.456	
6,100.00	6,041.40	6,135.98	6,041.40	15.49	17.49	26.68	517.56	435.77	1,135.25	1,108.09	27.15	41.812	
6,200.00	6,141.40	6,235.98	6,141.40	15.66	17.65	26.68	517.56	435.77	1,135.25	1,107.68	27.56	41.185	
6,300.00	6,241.40	6,335.98	6,241.40	15.84	17.82	26.68	517.56	435.77	1,135.25	1,107.27	27.98	40.575	
6,400.00	6,341.40	6,435.98	6,341.40	16.02	17.98	26.68	517.56	435.77	1,135.25	1,106.85	28.39	39.982	
6,500.00	6,441.40	6,535.98	6,441.40	16.21	18.15	26.68	517.56	435.77	1,135.25	1,106.44	28.81	39.404	
6,600.00	6,541.40	6,635.98	6,541.40	16.39	18.32	26.68	517.56	435.77	1,135.25	1,106.02	29.23	38.842	
6,700.00	6,641.40	6,735.98	6,641.40	16.57	18.49	26.68	517.56	435.77	1,135.25	1,105.60	29.65	38.294	
6,800.00	6,741.40	6,835.98	6,741.40	16.76	18.66	26.68	517.56	435.77	1,135.25	1,105.18	30.06	37.760	
6,900.00	6,841.40	6,935.98	6,841.40	16.94	18.83	26.68	517.56	435.77	1,135.25	1,104.76	30.48	37.240	
7,000.00	6,941.40	7,035.98	6,941.40	17.13	19.01	26.68	517.56	435.77	1,135.25	1,104.34	30.91	36.733	
7,100.00	7,041.40	7,135.98	7,041.40	17.31	19.18	26.68	517.56	435.77	1,135.25	1,103.92	31.33	36.238	
7,200.00	7,141.40	7,235.98	7,141.40	17.50	19.36	26.68	517.56	435.77	1,135.25	1,103.50	31.75	35.756	
7,300.00	7,241.40	7,335.98	7,241.40	17.69	19.53	26.68	517.56	435.77	1,135.25	1,103.07	32.17	35.286	
7,400.00	7,341.40	7,435.98	7,341.40	17.88	19.71	26.68	517.56	435.77	1,135.25	1,102.65	32.60	34.827	
7,500.00	7,441.40	7,535.98	7,441.40	18.07	19.89	26.68	517.56	435.77	1,135.25	1,102.22	33.02	34.379	
7,600.00	7,541.40	7,635.98	7,541.40	18.26	20.07	26.68	517.56	435.77	1,135.25	1,101.80	33.45	33.942	
7,700.00	7,641.40	7,735.98	7,641.40	18.46	20.25	26.68	517.56	435.77	1,135.25	1,101.37	33.87	33.516	
7,800.00	7,741.40	7,835.98	7,741.40	18.65	20.43	26.68	517.56	435.77	1,135.25	1,100.95	34.30	33.099	
7,900.00	7,841.40	7,935.98	7,841.40	18.84	20.61	26.68	517.56	435.77	1,135.25	1,100.52	34.73	32.692	
8,000.00	7,941.40	8,035.98	7,941.40	19.04	20.79	26.68	517.56	435.77	1,135.25	1,100.09	35.15	32.294	
8,100.00	8,041.40	8,135.98	8,041.40	19.23	20.98	26.68	517.56	435.77	1,135.25	1,099.66	35.58	31.906	
8,200.00	8,141.40	8,235.98	8,141.40	19.43	21.16	26.68	517.56	435.77	1,135.25	1,099.24	36.01	31.526	
8,288.60	8,230.00	8,324.57	8,230.00	19.60	21.33	26.68	517.56	435.77	1,135.25	1,098.86	36.39	31.197	

RECEIVED: October 17, 2011

Anadarko Petroleum Corporation

Weatherford International Ltd.

Anticollision Report

Weatherford

Company:	ANADARKO PETROLEUM CORP.	**Local Co-ordinate Reference:**	Well BONANZA 1023-5P4CS
Project:	UINTAH COUNTY, UTAH (nad 27)	**TVD Reference:**	WELL @ 5255.00ft (Original Well Elev)
Reference Site:	Bonanza 1023-5P PAD	**MD Reference:**	WELL @ 5255.00ft (Original Well Elev)
Site Error:	0.00ft	**North Reference:**	True
Reference Well:	BONANZA 1023-5P4CS	**Survey Calculation Method:**	Minimum Curvature
Well Error:	0.00ft	**Output errors are at**	2.00 sigma
Reference Wellbore	BONANZA 1023-5P4CS	**Database:**	EDM 2003.21 Single User Db
Reference Design:	PLAN #1 4-26-10 RHS	**Offset TVD Reference:**	Offset Datum

Offset Design Bonanza 1023-5P PAD - BONANZA 1023-5P1CS - BONANZA 1023-5P1CS - PLAN #1 4-26-10 RHS

Offset Site Error: 0.00 ft

Offset Well Error: 0.00 ft

Survey Program: 0-MWD

Reference Measured Depth (ft)	Reference Vertical Depth (ft)	Offset Measured Depth (ft)	Offset Vertical Depth (ft)	Semi Major Axis Reference (ft)	Semi Major Axis Offset (ft)	Highside Toolface (°)	Offset Wellbore Centre +N/-S (ft)	Offset Wellbore Centre +E/-W (ft)	Distance Between Centres (ft)	Distance Between Ellipses (ft)	Minimum Separation (ft)	Separation Factor	Warning
0.00	0.00	0.00	0.00	0.00	0.00	56.98	5.46	8.41	10.03				
100.00	100.00	100.00	100.00	0.10	0.10	56.98	5.46	8.41	10.03	9.83	0.19	51.870	
200.00	200.00	200.00	200.00	0.32	0.32	56.98	5.46	8.41	10.03	9.38	0.64	15.597	
300.00	300.00	300.00	300.00	0.55	0.55	56.98	5.46	8.41	10.03	8.93	1.09	9.179	CC, ES
400.00	399.95	399.58	399.54	0.75	0.77	-150.91	7.96	7.70	13.30	11.77	1.53	8.687	SF
500.00	499.63	497.63	497.27	0.96	1.02	-172.72	15.30	5.64	26.74	24.72	2.01	13.280	
600.00	598.77	593.81	592.74	1.22	1.26	178.24	26.63	2.46	50.59	48.08	2.52	20.104	
700.00	697.08	689.17	687.29	1.56	1.54	175.09	38.46	-0.87	80.51	77.53	2.98	27.036	
803.17	797.37	785.78	783.10	1.99	1.83	173.83	50.44	-4.24	116.63	113.18	3.45	33.760	
900.00	890.86	875.52	872.09	2.46	2.11	173.37	61.58	-7.37	152.98	149.08	3.89	39.298	
1,000.00	987.41	968.20	964.00	2.97	2.40	173.09	73.08	-10.60	190.52	186.16	4.36	43.707	
1,100.00	1,083.96	1,060.88	1,055.91	3.49	2.69	172.90	84.57	-13.84	228.06	223.23	4.84	47.168	
1,200.00	1,180.51	1,153.57	1,147.82	4.01	2.98	172.76	96.07	-17.07	265.61	260.29	5.32	49.943	
1,300.00	1,277.06	1,246.25	1,239.73	4.53	3.28	172.65	107.57	-20.30	303.15	297.35	5.81	52.197	
1,400.00	1,373.61	1,338.93	1,331.64	5.06	3.57	172.57	119.07	-23.53	340.70	334.40	6.30	54.064	
1,500.00	1,470.15	1,431.61	1,423.55	5.60	3.87	172.51	130.57	-26.77	378.25	371.45	6.80	55.643	
1,600.00	1,566.70	1,524.30	1,515.46	6.13	4.17	172.46	142.07	-30.00	415.80	408.50	7.30	56.985	
1,700.00	1,663.25	1,616.98	1,607.37	6.66	4.46	172.41	153.57	-33.23	453.35	445.55	7.80	58.139	
1,800.00	1,759.80	1,709.66	1,699.28	7.20	4.76	172.37	165.07	-36.47	490.90	482.60	8.30	59.141	
1,900.00	1,856.35	1,802.34	1,791.18	7.74	5.06	172.34	176.57	-39.70	528.45	519.64	8.80	60.019	
2,000.00	1,952.90	1,895.02	1,883.09	8.27	5.36	172.31	188.07	-42.93	565.99	556.68	9.31	60.793	
2,045.01	1,996.36	1,936.74	1,924.46	8.52	5.49	172.30	193.24	-44.39	582.90	573.36	9.54	61.112	
2,100.00	2,049.57	1,987.88	1,975.17	8.76	5.66	172.33	199.59	-46.17	603.12	593.29	9.83	61.380	
2,200.00	2,146.90	2,097.90	2,084.41	9.12	5.97	172.37	212.13	-49.70	636.80	626.47	10.33	61.630	
2,300.00	2,244.89	2,216.58	2,202.67	9.45	6.23	172.46	221.78	-52.41	664.45	653.65	10.80	61.535	
2,400.00	2,343.44	2,338.30	2,324.24	9.75	6.46	172.60	227.38	-53.99	685.76	674.51	11.25	60.954	
2,500.00	2,442.46	2,456.53	2,442.46	10.02	6.64	172.77	228.73	-54.37	700.65	688.97	11.68	59.976	
2,600.00	2,541.86	2,555.93	2,541.86	10.26	6.81	172.91	228.73	-54.37	711.47	699.37	12.09	58.827	
2,700.00	2,641.54	2,655.62	2,641.54	10.46	6.98	173.00	228.73	-54.37	719.27	706.77	12.50	57.550	
2,800.00	2,741.42	2,755.50	2,741.42	10.62	7.16	173.06	228.73	-54.37	724.04	711.16	12.88	56.195	
2,907.60	2,849.00	2,863.07	2,849.00	10.77	7.35	1.55	228.73	-54.37	725.80	712.51	13.29	54.629	
3,000.00	2,941.40	2,955.48	2,941.40	10.87	7.52	1.55	228.73	-54.37	725.80	712.15	13.64	53.199	
3,100.00	3,041.40	3,055.48	3,041.40	10.98	7.71	1.55	228.73	-54.37	725.80	711.77	14.03	51.743	
3,200.00	3,141.40	3,155.48	3,141.40	11.10	7.89	1.55	228.73	-54.37	725.80	711.38	14.41	50.352	
3,300.00	3,241.40	3,255.48	3,241.40	11.21	8.08	1.55	228.73	-54.37	725.80	710.99	14.81	49.022	
3,400.00	3,341.40	3,355.48	3,341.40	11.33	8.27	1.55	228.73	-54.37	725.80	710.60	15.20	47.752	
3,500.00	3,441.40	3,455.48	3,441.40	11.46	8.46	1.55	228.73	-54.37	725.80	710.20	15.60	46.536	
3,600.00	3,541.40	3,555.48	3,541.40	11.58	8.66	1.55	228.73	-54.37	725.80	709.80	16.00	45.374	
3,700.00	3,641.40	3,655.48	3,641.40	11.71	8.85	1.55	228.73	-54.37	725.80	709.40	16.40	44.261	
3,800.00	3,741.40	3,755.48	3,741.40	11.85	9.05	1.55	228.73	-54.37	725.80	708.99	16.80	43.196	
3,900.00	3,841.40	3,855.48	3,841.40	11.98	9.25	1.55	228.73	-54.37	725.80	708.59	17.21	42.175	
4,000.00	3,941.40	3,955.48	3,941.40	12.12	9.45	1.55	228.73	-54.37	725.80	708.18	17.62	41.197	
4,100.00	4,041.40	4,055.48	4,041.40	12.26	9.65	1.55	228.73	-54.37	725.80	707.77	18.03	40.259	
4,200.00	4,141.40	4,155.48	4,141.40	12.40	9.85	1.55	228.73	-54.37	725.80	707.36	18.44	39.359	
4,300.00	4,241.40	4,255.48	4,241.40	12.55	10.05	1.55	228.73	-54.37	725.80	706.94	18.85	38.495	
4,400.00	4,341.40	4,355.48	4,341.40	12.69	10.25	1.55	228.73	-54.37	725.80	706.53	19.27	37.664	
4,500.00	4,441.40	4,455.48	4,441.40	12.84	10.46	1.55	228.73	-54.37	725.80	706.11	19.69	36.867	
4,600.00	4,541.40	4,555.48	4,541.40	13.00	10.66	1.55	228.73	-54.37	725.80	705.69	20.11	36.099	
4,700.00	4,641.40	4,655.48	4,641.40	13.15	10.87	1.55	228.73	-54.37	725.80	705.27	20.53	35.361	
4,800.00	4,741.40	4,755.48	4,741.40	13.30	11.07	1.55	228.73	-54.37	725.80	704.85	20.95	34.651	
4,900.00	4,841.40	4,855.48	4,841.40	13.46	11.28	1.55	228.73	-54.37	725.80	704.43	21.37	33.966	
5,000.00	4,941.40	4,955.48	4,941.40	13.62	11.49	1.55	228.73	-54.37	725.80	704.01	21.79	33.307	

CC - Min centre to center distance or covergent point, SF - min separation factor, ES - min ellipse separation

RECEIVED: October 17, 2011

Weatherford International Ltd.

Anticollision Report

Company:	ANADARKO PETROLEUM CORP.	**Local Co-ordinate Reference:**	Well BONANZA 1023-5P4CS
Project:	UINTAH COUNTY, UTAH (nad 27)	**TVD Reference:**	WELL @ 5255.00ft (Original Well Elev)
Reference Site:	Bonanza 1023-5P PAD	**MD Reference:**	WELL @ 5255.00ft (Original Well Elev)
Site Error:	0.00ft	**North Reference:**	True
Reference Well:	BONANZA 1023-5P4CS	**Survey Calculation Method:**	Minimum Curvature
Well Error:	0.00ft	**Output errors are at**	2.00 sigma
Reference Wellbore	BONANZA 1023-5P4CS	**Database:**	EDM 2003.21 Single User Db
Reference Design:	PLAN #1 4-26-10 RHS	**Offset TVD Reference:**	Offset Datum

Offset Design Bonanza 1023-5P PAD - BONANZA 1023-5P1CS - BONANZA 1023-5P1CS - PLAN #1 4-26-10 RHS

Offset Site Error: 0.00 ft

Survey Program: 0-MWD

Offset Well Error: 0.00 ft

Reference Measured Depth (ft)	Reference Vertical Depth (ft)	Offset Measured Depth (ft)	Offset Vertical Depth (ft)	Semi Major Axis Reference (ft)	Semi Major Axis Offset (ft)	Highside Toolface (°)	Offset Wellbore Centre +N/-S (ft)	Offset Wellbore Centre +E/-W (ft)	Distance Between Centres (ft)	Distance Between Ellipses (ft)	Minimum Separation (ft)	Separation Factor	Warning
5,100.00	5,041.40	5,055.48	5,041.40	13.78	11.70	1.55	228.73	-54.37	725.80	703.58	22.22	32.671	
5,200.00	5,141.40	5,155.48	5,141.40	13.95	11.90	1.55	228.73	-54.37	725.80	703.16	22.64	32.057	
5,300.00	5,241.40	5,255.48	5,241.40	14.11	12.11	1.55	228.73	-54.37	725.80	702.73	23.07	31.465	
5,400.00	5,341.40	5,355.48	5,341.40	14.28	12.32	1.55	228.73	-54.37	725.80	702.30	23.49	30.893	
5,500.00	5,441.40	5,455.48	5,441.40	14.45	12.53	1.55	228.73	-54.37	725.80	701.88	23.92	30.341	
5,600.00	5,541.40	5,555.48	5,541.40	14.62	12.75	1.55	228.73	-54.37	725.80	701.45	24.35	29.807	
5,700.00	5,641.40	5,655.48	5,641.40	14.79	12.96	1.55	228.73	-54.37	725.80	701.02	24.78	29.291	
5,800.00	5,741.40	5,755.48	5,741.40	14.96	13.17	1.55	228.73	-54.37	725.80	700.59	25.21	28.791	
5,900.00	5,841.40	5,855.48	5,841.40	15.14	13.38	1.55	228.73	-54.37	725.80	700.16	25.64	28.307	
6,000.00	5,941.40	5,955.48	5,941.40	15.31	13.59	1.55	228.73	-54.37	725.80	699.73	26.07	27.839	
6,100.00	6,041.40	6,055.48	6,041.40	15.49	13.81	1.55	228.73	-54.37	725.80	699.29	26.50	27.385	
6,200.00	6,141.40	6,155.48	6,141.40	15.66	14.02	1.55	228.73	-54.37	725.80	698.86	26.94	26.946	
6,300.00	6,241.40	6,255.48	6,241.40	15.84	14.23	1.55	228.73	-54.37	725.80	698.43	27.37	26.519	
6,400.00	6,341.40	6,355.48	6,341.40	16.02	14.45	1.55	228.73	-54.37	725.80	697.99	27.80	26.106	
6,500.00	6,441.40	6,455.48	6,441.40	16.21	14.66	1.55	228.73	-54.37	725.80	697.56	28.24	25.705	
6,600.00	6,541.40	6,555.48	6,541.40	16.39	14.88	1.55	228.73	-54.37	725.80	697.13	28.67	25.315	
6,700.00	6,641.40	6,655.48	6,641.40	16.57	15.09	1.55	228.73	-54.37	725.80	696.69	29.11	24.937	
6,800.00	6,741.40	6,755.48	6,741.40	16.76	15.31	1.55	228.73	-54.37	725.80	696.26	29.54	24.569	
6,900.00	6,841.40	6,855.48	6,841.40	16.94	15.52	1.55	228.73	-54.37	725.80	695.82	29.98	24.212	
7,000.00	6,941.40	6,955.48	6,941.40	17.13	15.74	1.55	228.73	-54.37	725.80	695.38	30.41	23.865	
7,100.00	7,041.40	7,055.48	7,041.40	17.31	15.96	1.55	228.73	-54.37	725.80	694.95	30.85	23.527	
7,200.00	7,141.40	7,155.48	7,141.40	17.50	16.17	1.55	228.73	-54.37	725.80	694.51	31.29	23.198	
7,300.00	7,241.40	7,255.48	7,241.40	17.69	16.39	1.55	228.73	-54.37	725.80	694.07	31.72	22.879	
7,400.00	7,341.40	7,355.48	7,341.40	17.88	16.61	1.55	228.73	-54.37	725.80	693.64	32.16	22.567	
7,500.00	7,441.40	7,455.48	7,441.40	18.07	16.82	1.55	228.73	-54.37	725.80	693.20	32.60	22.264	
7,600.00	7,541.40	7,555.48	7,541.40	18.26	17.04	1.55	228.73	-54.37	725.80	692.76	33.04	21.969	
7,700.00	7,641.40	7,655.48	7,641.40	18.46	17.26	1.55	228.73	-54.37	725.80	692.32	33.48	21.681	
7,800.00	7,741.40	7,755.48	7,741.40	18.65	17.48	1.55	228.73	-54.37	725.80	691.88	33.92	21.400	
7,900.00	7,841.40	7,855.48	7,841.40	18.84	17.69	1.55	228.73	-54.37	725.80	691.44	34.35	21.127	
8,000.00	7,941.40	7,955.48	7,941.40	19.04	17.91	1.55	228.73	-54.37	725.80	691.00	34.79	20.860	
8,100.00	8,041.40	8,055.48	8,041.40	19.23	18.13	1.55	228.73	-54.37	725.80	690.56	35.23	20.600	
8,200.00	8,141.40	8,155.48	8,141.40	19.43	18.35	1.55	228.73	-54.37	725.80	690.12	35.67	20.346	
8,288.60	8,230.00	8,244.07	8,230.00	19.60	18.54	1.55	228.73	-54.37	725.80	689.73	36.06	20.126	

RECEIVED: October 17, 2011

Weatherford International Ltd.

Anticollision Report

Company:	ANADARKO PETROLEUM CORP.	**Local Co-ordinate Reference:**	Well BONANZA 1023-5P4CS
Project:	UINTAH COUNTY, UTAH (nad 27)	**TVD Reference:**	WELL @ 5255.00ft (Original Well Elev)
Reference Site:	Bonanza 1023-5P PAD	**MD Reference:**	WELL @ 5255.00ft (Original Well Elev)
Site Error:	0.00ft	**North Reference:**	True
Reference Well:	BONANZA 1023-5P4CS	**Survey Calculation Method:**	Minimum Curvature
Well Error:	0.00ft	**Output errors are at**	2.00 sigma
Reference Wellbore	BONANZA 1023-5P4CS	**Database:**	EDM 2003.21 Single User Db
Reference Design:	PLAN #1 4-26-10 RHS	**Offset TVD Reference:**	Offset Datum

Reference Depths are relative to WELL @ 5255.00ft (Original Well Ele\Coordinates are relative to: BONANZA 1023-5P4CS
Offset Depths are relative to Offset Datum
Coordinate System is Universal Transverse Mercator (US Survey Feet), Zone 12N
Central Meridian is 111° 0' 0.000 W °
Grid Convergence at Surface is: 1.07°

RECEIVED: October 17, 2011

Weatherford International Ltd.

Anticollision Report

Company:	ANADARKO PETROLEUM CORP.	**Local Co-ordinate Reference:**	Well BONANZA 1023-5P4CS
Project:	UINTAH COUNTY, UTAH (nad 27)	**TVD Reference:**	WELL @ 5255.00ft (Original Well Elev)
Reference Site:	Bonanza 1023-5P PAD	**MD Reference:**	WELL @ 5255.00ft (Original Well Elev)
Site Error:	0.00ft	**North Reference:**	True
Reference Well:	BONANZA 1023-5P4CS	**Survey Calculation Method:**	Minimum Curvature
Well Error:	0.00ft	**Output errors are at**	2.00 sigma
Reference Wellbore	BONANZA 1023-5P4CS	**Database:**	EDM 2003.21 Single User Db
Reference Design:	PLAN #1 4-26-10 RHS	**Offset TVD Reference:**	Offset Datum

Reference Depths are relative to WELL @ 5255.00ft (Original Well Ele\Coordinates are relative to: BONANZA 1023-5P4CS
Offset Depths are relative to Offset Datum
Coordinate System is Universal Transverse Mercator (US Survey Feet), Zone 12N
Central Meridian is 111° 0' 0.000 W °
Grid Convergence at Surface is: 1.07°

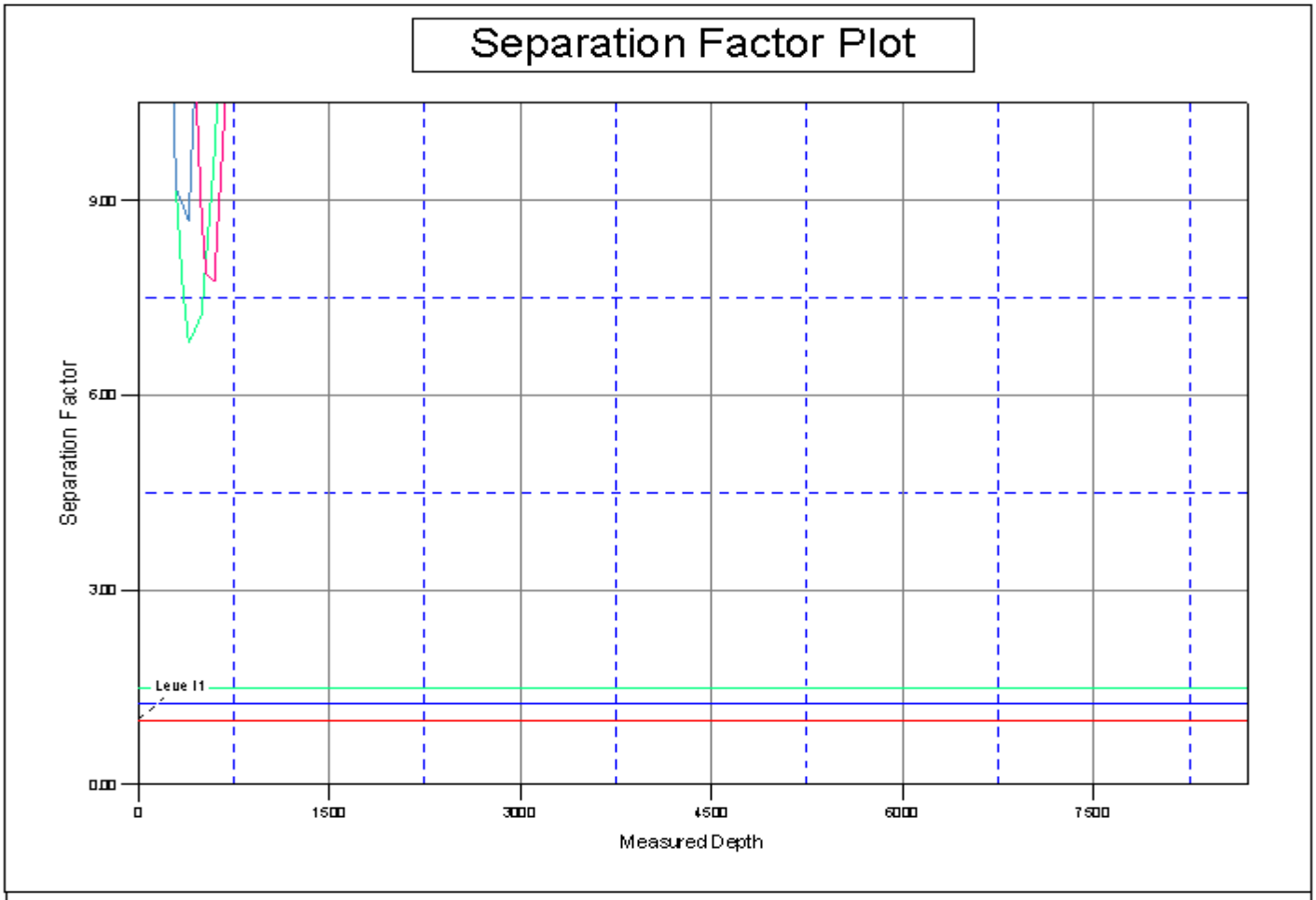

LEGEND

BONANZA1023-6O4BS, PLAN#1 4-26-10 RHS \v0
BONANZA1023-5P, BONANZA1023-5P \v0
BONANZA1023-5P1AS, BONANZA1023-5P1AS, PLAN#1 4-26-10 RHS \v0
BONANZA1023-5P1CS, BONANZA1023-5P1CS, PLAN#1 4-26-10 RHS \v0

RECEIVED: October 17, 2011

Kerr-McGee Oil & Gas Onshore. L.P.

Bonanza 1023-5P Pad

API #		**BONANZA 1023-5O4BS**		
	Surface:	498 FSL / 454 FEL	SESE	Lot
	BHL:	365 FSL / 1700 FEL	SWSE	Lot
API #		**BONANZA 1023-5P1AS**		
	Surface:	515 FSL / 429 FEL	SESE	Lot
	BHL:	1020 FSL / 10 FEL	SESE	Lot
API #		**BONANZA 1023-5P1CS**		
	Surface:	509 FSL / 437 FEL	SESE	Lot
	BHL:	733 FSL / 500 FEL	SESE	Lot
API #		**BONANZA 1023-5P4CS**		
	Surface:	504 FSL / 445 FEL	SESE	Lot
	BHL:	7 FSL / 519 FEL	SESE	Lot

This Surface Use Plan of Operations (SUPO) or 13-point plan provides site-specific information for the above-referenced wells.

In accordance with Utah Oil & Gas Conservation Rule R649-3-11 pertaining to Directional Drilling, these wells will be directionally drilled. Refer to Topo Map A for directions to the location and Topo Maps A and B for location of access roads within a 2-mile radius.

An on-site meeting was held on May 19, 2010. Present were:

- David Gordon, NRS; Kevin Sadiler, NRS; Ryan Angus, PET Engineer; Steve Strong, Reclamation; Dan Emmett, Wildlife Biologist - BLM;
- John Slaugh, Mitch Batty, Brian Venn, Jacob Dunham, Jake Edmunds, B.J. Reenders - 609 & Timberline Engineering & Land Surveying, Inc.
- Danielle Piernot and Kathy Schneebeck Dulnoan, Regulatory; Brad Burman, Completions; Clay Einerson, Construction; Grizz Oleen, Environmental; Charles Chase, Reclamation; Lovell Young, Drilling, Roger Parry and Ramey Hoopes, Construction

A. Existing Roads:

Existing roads consist of county and improved/unimproved access roads (two-tracks). In accordance with Onshore Order #1, Kerr-McGee will, in accordance with BMPs, improve or maintain existing roads in a condition that is the same as or better than before operations began. New or reconstructed proposed access roads are discussed in Section B.

The existing roads will be maintained in a safe and usable condition. Maintenance for existing roads will continue until final abandonment and reclamation of well pads and/or other facilities, as applicable. Road maintenance will include, but is not limited to, blading, ditching, and/or culvert installation and cleanout. To ensure safe operating conditions, gravel surfacing will be performed where excessive rutting or erosion may occur. Dust control will be performed as necessary to ensure safe operating conditions.

Roads, gathering lines and electrical distribution lines will occupy common disturbance corridors where possible. Where available, roadways will be used as the staging area and working space for installation of gathering lines. All disturbances located in the same corridor will overlap each other to the maximum extent possible, while maintaining safe and sound construction and installation practices. Unless otherwise approved or requested in site specific

RECEIVED: October 17, 2011

documents, in no case will the maximum disturbance widths of the access road and utility corridors exceed the widths specified in Part D of this document.

Please refer to Topo B, for existing roads.

All access roads leading to the pad are existing and on lease; therefore do not require a ROW.

(0.2 miles) – Section 5 T10S R23E (SE/4 SE/4) – On-lease UTU33433, from existing pad traveling northwest to the road re-route at the Bonanza 1023-5I Pad.
(0.1 miles) – Section 5 T10S R23E (NE/4 SE/4) – On-lease UTU33433, from the proposed road re-route at the 1023-5I intersection to tie-in to the the county road intersection.

B. New or Reconstructed Access Roads:

All new or reconstructed roads will be located, designed, and maintained to meet the standards of the BLM. BMPs. Described in the BLM's Surface Operating Standards for Oil and Gas Exploration and Development, 4th Edition (Gold Book) (USDI and USDA, 2007) and/or BLM Manual Section 9113 (1985) will be considered in consultation with the BLM in the design, construction, improvement and maintenance of all new or reconstructed roads. If a new road would cross a water of the United States, Kerr-McGee will adhere to the requirements of applicable Nationwide Permits of the Department of Army Corps of Engineers.

Each new well pad or pad expansion may require construction of a new access road and/or de-commissioning of an older road. Plans, routes, and distances for new roads and road improvements are provided in design packages, exhibits and maps for a project. Project-specific maps are submitted to depict the locations of existing, proposed, and/or decommissioned and include the locations for supporting structures, including, but not limited to, culverts, bridges, low water crossings, range infrastructure, and haul routes, as per OSO 1. Designs for cuts and fills, including spoils source and storage areas, are provided with the road designs, as necessary.

Where safety objectives can be met. As applicable, Kerr-McGee may use unimproved and/or two-track roads for lease operations, to lessen total disturbance.

Road designs will be based on the road safety requirements, traffic characteristics, environmental conditions, and the vehicles the road is intended to carry. Generally, newly constructed unpaved lease roads will be crowned and ditched with the running surfaces of the roads approximately 12-18 feet wide and a total road corridor width not to exceed 45 feet, except where noted in the road design for a specific project. Maximum grade will generally not exceed 8%. Borrow ditches will be back sloped 3:1 or less. Construction BMPs will be employed to control onsite and offsite erosion.

Where topography would direct storm water runoff to an access road or well pad, drainage ditches or other common drainage control facilities, such as V- or wing-ditches, will be constructed to divert surface water runoff. Drainage features, including culverts, will be constructed or installed prior to commencing other operations, including drilling or facilities placement. Riprap will be placed at the inlet and outlet at the culvert(s), as necessary.

Prior to construction, new access road(s) will be staked according to the requirements of OSO 1. Construction activity will not be conducted using frozen or saturated materials or during periods when significant watershed damage (e.g. rutting, extensive sheet soil erosion, formation of rills/gullies, etc.) is likely to occur. Vegetative debris will not be placed in or under fill embankments.

New road maintenance will include, but is not limited to, blading, ditching, culvert installation and cleanout, gravel surfacing where excessive rutting or erosion may occur and dust control, as necessary to ensure safe operating conditions. All vehicular traffic, personnel movement, construction/restoration operations will be confined to the approved area and to existing roadways and/or access routes.

RECEIVED: October 17, 2011

Snow removal will be conducted on an as-needed basis to accommodate safe travel. Snow removal will occur as necessary throughout the year, as will necessary drainage ditch construction. Removed snow may be stored on permitted well pads to reduce hauling distances and/or at the aerial extent of approved disturbance boundaries to facilitate snow removal for the remainder of the season.

If a county road crossing or encroachment permit is needed, it will be obtained prior to construction.

There are no new or reconstructed access roads for the proposed well pad.
**Please refer to Topo B.

C. Location of Existing Wells:

A) Refer to Topo Map C.

D. Location of Existing and/or Proposed Facilities:

This pad will expand the existing pad for the Bonanza 1023-5P, which is a producing gas well according to Utah Division of Oil, Gas and Mining (UDOGM) records on May 27, 2011. Gathering (pipeline) infrastructure will be utilized to collect and transport gas and fluids from the wells which are owned and operated by Kerr McGee Oil and Gas Onshore LP (Kerr-McGee).

Should the well(s) prove productive, production facilities will be installed on the disturbed portion of each well pad. A berm will be constructed completely around production components (typically excluding dehy's and/or separators) that contain fluids (i.e. production tanks, produced liquids tanks). The berms will generally be constructed of compacted subsoil or corrugated metal, and will hold the capacity of the largest tank and have sufficient freeboard to accomodate a 25 year rainfall event. This includes pumping units. Aboveground structures constructed or installed onsite for 6 months or longer, will be painted a flat, non-reflective, earth-tone color chosen at the onsite in coordination with the BLM (typically Shadow Gray). A production facility layout is provided as part of a project-specific APD, ROW or NOS submission.

GAS GATHERING

Please refer to Exhibit B and Topo D- Pad and Pipeline Detail.

The gas gathering pipeline material: Steel line pipe. Surface = Bare pipe. Buried = Coated with fusion bonded epoxy coating (or equivalent). The total gas gathering pipeline distance from the meter to the tie in point is ±2,020' and the individual segments are broken up as follows:

The following segments are "onlease", no ROW needed.

±550' (0.1 miles) – Section 5 T10S R23E (SE/4 SE/4) – On-lease UTU33433, BLM surface, New 6" buried gas gathering pipeline from the meter to the edge of the pad. Please refer to Topo D2 - Pad and Pipeline Detail.

±1,360' (0.3 miles) – Section 5 T10S R23E (SE/4 SE/4) – On-lease UTU33433, BLM surface, New 6" buried gas gathering pipeline from the edge of the pad to the tie-in at the proposed 8" gas gathering pipeline at the 1023-5I intersection (NE/4 SE/4). Please refer to Exhibit A, Line 11. Approximately 935' of existing 4" gas pipeline will be upgrade to the 6" once it leaves the 1023-5P pad.

±110' (0.02 miles) – Section 5 T10S R23E (NE/4 SE/4) – On-lease UTU33433, BLM surface, New 8" buried gas gathering pipeline from the tie-in at the 1023-5I intersection to tie-in to the existing 16" gas gathering pipeline. Please refer to Exhibit A, Line 9. This pipeline will be used concurrently with the Bonanza 1023-5I pad.

RECEIVED: October 17, 2011

LIQUID GATHERING

The total liquid gathering pipeline distance from the separator to the tie in point is ±2,910' and the individual segments are broken up as follows:

The following segments are "onlease", no ROW needed.

±550' (0.1 miles) – Section 5 T10S R23E (SE/4 SE/4) – On-lease UTU33433, BLM surface, New 6" buried liquid gathering pipeline from the separator to the edge of the pad. Please refer to Topo D2 - Pad and Pipeline Detail.

±1,360' (0.3 miles) – Section 5 T10S R23E (SE/4 SE/4) – Lease UTU33433, BLM surface, New 6" buried liquid gathering pipeline from the edge of the pad to the tie-in at the proposed 6" buried liquid gathering pipeline at the 1023-5I intersection. Please refer to Exhibit B, Line 12.

±1,000' (0.2 miles) – Section 5 T10S R23E (NE/4 SE/4) – Lease UTU33433, BLM surface, New 6" buried liquid gathering pipeline from the proposed 6" buried liquid at the 1023-5I intersection to the tie-in at the compressor station. Please refer to Exhibit B, Line 10. This pipeline will be used concurrently with the Bonanza 1023-5I Pad.

Pipeline Gathering Construction

Gathering (pipeline) infrastructure will be utilized to collect and transport gas and fluids from the wells which are owned and operated by Kerr McGee. Gas gathering pipeline(s,) gas lift, or liquids pipelines may be constructed to lie on the surface or be buried. Where the pipeline is adjacent to the road or well pad, the road and/or well pad will be utilized for construction activities and staging. The area of disturbance during construction from the edge of road or well pad will typically be 30' in width. Where pipelines run cross country, the width of disturbance will typically be 45 ft for buried lines and 30 ft for surface lines. In addition, Kerr-McGee requests for a permanent 30' distrubance width that will be maintained for the portion adjacent to the road. The need for the 30' permanent distrubance width is for maintenance and repairs. Cross country permanent distrubance width also are required to be 30ft.

Above-ground installation will generally not require clearing of vegetation or blading of the surface, except where safety considerations necessitate earthwork. In some surface pipeline installation instances pipe cannot be constructed where it will lay. In these cases where an above-ground pipeline is constructed parallel and adjacent to a road, it will be welded/fused on the road and then lifted from the road to the pipeline route. In other cases where a pipeline route is not parallel and adjacent to a road (cross-country between sites), it will be welded/fused in place at a well pad, access road, or designated work area and pulled between connection locations with a suitable piece of equipment.

Buried pipelines will generally be installed parallel and adjacent to existing and/or newly constructed roads and within the permitted disturbance corridor. Buried pipelines may vary from 2 inches (typically fuel gas lines) to 24 inches (typically transportation lines) in diameter, but 6 to 16 inches is typical for a buried gas line. The diameter of liquids pipelines may vary from 2 inches to 12 inches, but 6 inches is the typical diameter. Gas lift lines may vary from 2 to 12 inches in diameter, but 6-inch diameter pipes are generally used for gas lift. If two or more pipelines are present (gas gathering, gas lift, and fluids), they will share a common trench where possible.

Typically, to install a buried pipeline, topsoil will be removed, windrowed and placed on the non-working side of the route for later reclamation. Because working room is limited, the spoil may be spread out across the working side and construction will take place on the spoil. The working side of the corridor will be used for pipe stringing, bending, welding and equipment travel. Small areas on the working side displaying ruts or uneven ground will be groomed to facilitate the safe passage of equipment. After the pipelines are installed, spoil will be placed back into the trench, and the topsoil will be redistributed over the disturbed corridor prior to final reclamation. Typical depth of the trench will be 6 feet, but depths may vary according to site-specific conditions (presence of bedrock, etc.). The proposed trench width for the pipeline would range from 18-48 inches.

RECEIVED: October 17, 2011

The pipeline will be welded along the proposed route and lowered into place. Trenching equipment will cut through the soil or into the bedrock and create good backfill, eliminating the need to remove large rocks. The proposed buried pipeline will be visually and radiographically inspected and the entire pipeline will be pneumatically or hydrostatically tested before being placed into service. Routine vehicle traffic will be prevented from using pipeline routes as travel ways by posting signs at the route's intersection with an access road.

The liquid gathering lines will be made of polyethylene or a composite polyethylene/steel or polyethylene/fiberglass that is not subject to internal or external pipe corrosion. The content of the produced fluids to be transferred by the liquid gathering system will be approximately 92% produced water and 8% condensate. Trunk line valve connections for the water gathering system will be below ground but accessible from the surface in order to prevent freezing during winter time.

If pipelines or roads encounter a drainage that could be subject to flooding or surface water during extreme precipitation events, Kerr-McGee will apply all applicable Army Corps mandates as well as the BLM's Hydraulic Considerations for Pipeline Crossings of Stream Channels (BLM Technical Note 423, April 2007). In addition, all stream and drainage crossings will be evaluated to determine the need for stream alteration permits from the State of Utah Division of Water Rights and if necessary, required permits will be secured. Similarly, where a road or pipeline crossing exists the pipe will be butt welded and buried to a depth between 24 and 48 inches or more. Dirt roads will be cut and restored to a condition equivalent to the existing condition. All Uintah County road encroachment and crossing permits, where applicable, will be obtained prior to crossing construction. In no case will pressure testing of pipelines result in discharge of liquids to the surface.

Pipeline signs will be installed along the route to indicate the pipeline proximity, ownership, and to provide emergency contact phone numbers. Above ground valves and lateral T's will be installed at various locations for production integrity and safety purposes.

Upon completion of the proposed buried pipeline, the entire area of disturbance will be reclaimed to the standards proposed in the Green River District Reclamation Guidelines. Please refer to section J for more details regarding final reclamation.

When no longer deemed necessary by the operator, Kerr-McGee or it's successor will consult with the BLM, Vernal Field Office before terminating of the use of the pipeline(s).

The Anadarko Completions Transportation System (ACTS) information:

Please refer to Exhibit C for ACTs Lines

Kerr-McGee will use either a closed loop drilling system that will require one pit and one storage area to be constructed on the drilling pad or a traditional drilling operation with one pit. The storage area will be used to contain only the de-watered drill cuttings and will be lined and reclaimed according to traditional pit closure standards. The pit will be constructed to allow for completion operations. The completion operations pit is lined and will be used for the wells drilled on the pad or used as part of our Anadarko Completions Transportation (ACTS) system which is disussed in more detail below. Using the closed loop drilling system will allow Kerr-McGee to decrease the amount of disturbance/footprint on location compared to a single large drilling/completion pit.

If Kerr-McGee does not use a closed loop system, it will construct a drilling reserve pit to contain drill cuttings and for use in completion operations. Depending on the location of the pit, its relation to future drilling locations, the reserve/completion pit will be utilized for the completion of the wells on that pad and/or be used as part of our ACTS system.

RECEIVED: October 17, 2011

Kerr-McGee will use ACTS to optimize the completion processes for multiple pads across the project area which may include up to a section of development. ACTS will facilitate management of frac fluids by utilizing existing reserve pits and temporary, surface-laid aluminum liquids transfer lines between frac locations. The pit will be refurbished as follows when a traditional drill pit is used: mix and pile up drill cuttings with dry dirt, bury the original liner in the pit, walk bottom of pit with cat. Kerr-McGee will reline the pit with a 30 mil liner and double felt padding. The refurbished pit will be the same size or smaller as specified in the originally approved ROW/APD. The pit refurb will be done in a normal procedure and there will be no modification to the pit.

All four sides of the completions pit will be fenced in according to standard pit fencing procedures. Netting will be installed over all pits.

The collected hydrocarbons will be treated and sold at approved sales facilities. A loading rack with drip containment will also be installed where water trucks would unload and load to prevent damage caused from pulling hoses in and out of the pit .

ACTS will require temporarily laying multiple 6” aluminum water transfer lines on the surface between either existing or refurbished reserve pits. Please see the attached ACTS exhibit C for placement of the proposed temporary lines. The temporary aluminum transfer lines will be utilized to transport frac fluid being injected and/or recovered during the completion process and will be laid adjacent to existing access roads or pipeline corridors. Upon completion of the frac operation, the liquids transfer lines will be flushed with fresh water and purged with compressed air. The contents of the transfer lines will be flushed into a water truck for delivery to another ACTS location or a reserve pit.

The volume of frac fluid transported through a water transfer line will vary, but volume is projected to be approximately 1.75 bbls per 50-foot joint. Although the maximum working pressure is 125 psig, the liquids transfer lines will be operated at a pressure of approximately 30 to 40 psig. Kerr-McGee requests to keep the netted pit open for one year from first production of the first produced well on the pad. During this time the surrounding well location completion fluids may be recycled in this pit and utilized for other frac jobs in the area. After one year Kerr-McGee will backfill the pit and reclaim. If the pit is not needed for an entire year it will be backfilled and reclaimed earlier. Kerr-McGee understands that due to the temporary nature of this system, BLM considers this a casual use situation; therefore, no permanent ROW or temporary use plan will need to be issued by the BLM.

E. Location and Types of Water Supply:

Water for drilling and completion operations will be obtained from the following sources:

Permit # 49-2307	JD Field Services	Green River- Section 15, T2N, R22E
Permit # 49-2321	R.N. Industries	White River- Section 2, T10S, R24E
Permit # 49-2319	R.N. Industries	White River- Various Sources
Permit # 49-2320	R.N. Industries	Green River- Section 33, T8S, R23E

Water will be hauled to location over the roads marked on Maps A and B.

No water well is to be drilled on this lease.

F. Construction Materials:

Construction operations will typically be completed with native materials found on location. Construction materials that must be imported to the site (mineral material aggregate, soils or materials suitable for fill/surfacing) will be obtained from a nearby permitted source (described in site-specific documents). No construction materials will be removed from federal lands without prior approval from the BLM. A source location other than an on-location construction site will be designated either via a map or narrative within the project specific materials provided to the BLM.

RECEIVED: October 17, 2011

G. Methods for Handling Waste:

All wastes subject to regulation will be handled in compliance with applicable laws to minimize the potential for leaks or spills to the environment. Kerr-McGee also maintains a Spill Control and Countermeasure Plan, which includes notification requirements, including the BLM, for all reportable spills of oil, produced liquids, and hazardous materials.

Any accidental release, such as a leak or spill in excess of the reportable quantity, as established by 40 CFR Part 117.3, will be reported as per the requirements of CERCLA, Section 102 B. If a release involves petroleum hydrocarbons or produced liquids, Kerr-McGee will comply with the notification requirements of NTL-3A. Drill cuttings and/or drilling fluids will be contained in the reserve/frac pit whether a closed loop system is used or not. Cuttings will be buried in pit(s) upon closure. Unless specifically approved by the BLM, no oil or other oil-based drilling additives, chromium/metals-based, or saline muds will be used during drilling. Only fresh water (as specified above), biodegradable polymer soap, bentonite clay, and/or non-toxic additives will be used in the mud system.

Pits will be constructed to minimize the accumulation of surface precipitation runoff into the pit (via appropriate placement of subsoil storage areas and/or construction of berms, ditches, etc). Should unexpected liquid petroleum hydrocarbons (crude oil or condensate) be encountered during drilling, completions or well testing, liquid petroleum hydrocarbons will either be contained in test tanks on the well site or evacuated by vacuum trucks and transported to an approved disposal/ sales facility. Should petroleum hydrocarbons unexpectedly be released into a pit, they will be removed as soon as practical but in no case will they remain longer than 72 hours unless an alternate is approved by the BLM. Should timely removal not be feasible, the pit will be netted as soon as practical. Similarly, hydrocarbon removal will take place prior to the closure of the pit, unless authorization is provided for disposal via alternate pit closure methods (e.g. solidification).

The reserve and/or fracture stimulation pit will be lined with an impermeable liner. The liner will be a synthetic material 30 mil or thicker. The bottom and side walls of the pit will be void of any sharp rocks that could puncture the liner. The liner will be installed over smooth fill subgrade that is free of pockets, loose rocks, or other materials (i.e. sand, sifted dirt, bentonite, straw, etc.) that could damage the liner. After evaporation and when dry, the reserve pit liners will be cut off, ripped and/or folded back (as safety considerations allow) as near to the mud surface as possible and buried on location or hauled to a landfill prior to backfilling the pit with a minimum of five feet of soil material.

Where necessary and if conditions (freeboard, etc.) allow, produced liquids from newly completed wells may be temporarily disposed of into pits for a period not to exceed 90 days as per Onshore Order Number 7 (OSO 7). Subsequently, permanent approved produced water disposal methods will be employed in accordance with OSO 7 and/or as described in a Water Management Plan (WMP). Otherwise, fluids disposal locations and associated haul routes, for ROW consideration, are typically depicted on Topo A of individual projects. Revisions to the water source or method of transportation will be subject to written approval from the BLM.

Any additional pits necessary for subsequent operations, such as temporary flare or workover pits, will be contained within the originally approved well pad and disturbance boundaries. Such temporary pits will be backfilled and reclaimed within 180 days of completion of work at a well location.

Pits containing drilling cuttings, mud, and/or completions fluids will be allowed to dry. Any free fluids remaining after one year from reaching total depth, date of completion, and/or determination of inactivity will be removed (as weather conditions allow) to an approved site and the pit reclaimed. Installation and operation of any sprinklers, pumps, and equipment will ensure that water spray or mist does not drift.

No garbage or non-exempt substances as defined by Resource Conservation and Recovery Act (RCRA) subtitle C will be placed in the reserve pit. All refuse (trash and other solid waste including cans, paper, cable, etc.) generated during construction, drilling, completion, and well testing activities will be contained in an enclosed receptacle, removed from the drill locations promptly, and transported to an approved disposal facility. Immediately after removal of the drilling rig,

RECEIVED: October 17, 2011

all debris and other waste materials not contained within trash receptacles will be collected and removed from the well location.

For the protection of livestock and wildlife, all open pits (excluding flare pits) will be fenced to prevent wildlife or livestock entry. Total height of pit fencing will be at least 42 inches and corner posts will be cemented and/or braced in such a manner as to keep the fence tight at all times. Standard steel, wood, or pipe posts shall be used between the corner braces. Maximum distance between any 2 fence posts shall be no greater than 16 feet. Siphons, catchments, and absorbent pads will be installed to keep hydrocarbons produced by the drilling rig or other equipment on location from entering the reserve pit. Hydrocarbons, contaminated pads, and/or soils will be disposed of in accordance with state and federal requirements. Portable, self-contained chemical toilets and/or sewage processing facilities will be provided for human waste disposal. Upon completion of operations, or as required, the toilet holding tanks will be pumped and the contents disposed of in an approved sewage disposal facility. All applicable regulations pertaining to disposal of human and solid waste will be observed.

Materials Management

Hazardous materials above reportable quantities will not be produced by drilling or completing proposed wells or constructing the pipelines/facilities. The term “hazardous materials” as used here means: (1) any substance, pollutant, or containment listed as hazardous under the Comprehensive Environmental Response, Compensation, and Liability Act (CERCLA) of 1980, as amended 42 U.S.C. 9601 et seq., and the regulations issued under CERCLA; and (2) any hazardous waste as defined in RCRA of 1976, as amended. In addition, no extremely hazardous substance, as defined in 40 CFR 355, in threshold planning quantities, would be used, produced, stored, transported, or disposed of while producing any well.

Hazardous materials may be contained in some grease or lubricants, solvents, acids, paint, and herbicides, among others as defined above. Kerr-McGee maintains a file, per 29 CFR 1910.1200 (g) containing current Material Safety Data Sheets (MSDS) for all chemicals, compounds, and/or substances that are used during the course of construction, drilling, completion, and production operations for this project. The transport, use, storage and handling of hazardous materials will follow procedures specified by federal and state regulations. Transportation of hazardous materials to the well location is regulated by the Department of Transportation (DOT) under 49 CFR, Parts 171-180. DOT regulations pertain to the packing, container handling, labeling, vehicle placarding, and other safety aspects.

Potentially hazardous materials used in the development or operation of wells will be kept in limited quantities on well sites and at the production facilities for short periods of time. Chemicals meeting the criteria for being an acutely hazardous material/substance or meet the quantities criteria per BLM Instruction Memorandum No. 93-344 will not be used.

Chemicals subject to reporting under Title III of the Superfund Amendments and Reauthorization Act (SARA) in quantities of 10,000 pounds or more may be produced and/or stored at production facilities (crude oil/condensate, produced water). They may also be kept in limited quantities on drilling sites (barite, diesel fuel, cement, cottonseed hulls etc.) for short periods of time during drilling or completion activities.

Fluids disposal and pipeline/haul routes are depicted on Topo Map A.

Any produced water separated from recoverable condensate from the proposed well will be contained in a water tank and will then be transported by pipeline and/or truck to one of the pre-approved disposal sites:

RNI in Sec. 5 T9S R22E
NBU #159 in Sec. 35 T9S R21E
Ace Oilfield in Sec. 2 T6S R20E
MC&MC in Sec. 12 T6S R19E

RECEIVED: October 17, 2011

Pipeline Facility in Sec. 36 T9S R20E
Goat Pasture Evaporation Pond in SW/4 Sec. 16 T10S R22E
Bonanza Evaporation Pond in Sec. 2 T10S R23E

Or to one of the following Kerr-McGee active Salt Water Disposal (SWD) wells:

NBU 159 SWD in Sec. 35 T9S R21E
CIGE 112D SWD in Sec. 19 T9S R21E
CIGE 114 SWD in Sec. 34 T9S R21E
NBU 921-34K SWD in Sec. 34 T9S R21E
NBU 921-33F SWD in Sec. 34 T9S R21E

H. Ancillary Facilities:

No additional ancillary facilities are planned for this location.

I. Well Site Layout:

The location, orientation and aerial extent of each drill pad, reserve/completion/flare pit (for closed loop or non-closed loop operations), access road ingress/egress points, drilling rig, dikes/ditches, existing wells/infrastructure, proposed cuts and fills, and topsoil and spoil material stockpile locations are depicted on the exhibits for each project, where applicable. Site-specific conditions may require slight deviation in actual equipment depending on whether a closed loop system is used. Surface distance may be less if using closed loop. But in either case, the area of distrubance will not exceed the maximum disturbance outlined in the attached exhibits.

For the protection of livestock and wildlife, all open pits and cellars will be fenced to prevent wildlife or livestock entry. Total height of pit fencing will be at least 42 inches and corner posts will be cemented and/or braced in such a manner as to keep the fence tight at all times. Standard steel, wood, or pipe posts shall be used between the corner braces. Maximum distance between any 2 fence posts shall be no greater than 16 feet.

Each well will utilize either a centralized tank battery, centralized fluids management system, or have tanks installed on its pad. Production/ Produced Liquid tanks will be constructed, maintained, and operated to prevent unauthorized surface or subsurface discharges of liquids and to prevent livestock or wildlife entry. The tanks will be kept reasonably free from surface accumulations of liquid hydrocarbons. The tanks are not to be used for disposal of liquids from additional sources without prior approval of BLM.

J. Plans for Surface Reclamation:

The surface reclamation will be undertaken in two phases: interim and final. Interim reclamation is conducted following well completion and extends through the period of production. Interim reclamation is for the area of the well pad that is not required for production activities. Final reclamation is conducted following well plugging/conversion and/or facility abandonment processes.

Reclamation activities in both phases may include but is not limited to the re-contouring or re-configuration of topographic surfaces, restoration of drainage systems, segregation of spoils materials, minimizing surface disturbance, re-evaluating backfill requirements, pit closure, topsoil redistribution, soil treatments, seeding and weed control.

Interim Reclamation

Interim reclamation may include pit evaporation, fluid removal, pit solidification, re-contouring, ripping, spreading top soil, seeding, and/or weed control. Interim reclamation will be performed in accordance with OSO 1, or written notification

RECEIVED: October 17, 2011

will be provided to the BLM for approval. Where feasible, drilling locations, reserve pits, or access routes not utilized for production operations will be re-contoured to a natural appearance.

Interim re-contouring involves bringing all construction material from cuts and fills back onto the well pad and site and reestablishing the natural contours where desirable and practical. Fill and stockpiled spoils no longer necessary to the operation will be spread on the cut slopes and covered with stockpiled topsoil. All stockpiled top soils will be used for interim reclamation where practical to maintain soil viability. Where possible, the land surface will be left "rough" after re-contouring to ensure that the maximum surface area will be available to support the reestablishment of vegetative cover.

A reserve pit, upon being allowed to dry, will be backfilled and compacted with cover materials that are void of any topsoil, vegetation, large stones, rocks or foreign objects. Soils that are moisture laden, saturated, or partially/completely frozen will not be used for backfill or cover. The pit area will be mounded to allow for settling and to promote positive surface drainage away from the pit. Disposal of pit fluids and linings is discussed in Section G.

Final Reclamation

Final reclamation will be performed for unproductive wells and after the end of the life of a productive well. As soon as practical after the conclusion of drilling and testing operations, unproductive drill holes will be plugged and abandoned (P&A). Site and road reclamation will commence following plugging. In no case will reclamation at non-producing locations be initiated later than six (6) months from the date a well is plugged. A joint inspection of the disturbed area to be reclaimed may be requested by Kerr-McGee. The primary purpose of this inspection will be to review the existing conditions, or agree upon a revised final reclamation and abandonment plan. The BLM will be notified prior to commencement of reclamation operations. A Notice of Intent to Abandon will be filed for final recommendations regarding surface reclamation.

After plugging, all wellhead equipment that is no longer needed will be removed, and the well site will be reclaimed. Final contouring will blend with and follow as closely as practical the natural terrain and contours of the original site and surrounding areas. After re-contouring the site to the approximate contour that existed prior to pad construction, final grading will be conducted over the entire surface of the well site and access road. The area will be ripped to a depth of 18 to 24 inches on 18 to 24-inch centers, where practical. The surface soil material will be pitted with small depressions to form longitudinal depressions 12 to 18 inches deep, where practical. The entire area will be uniformly covered with the depressions constructed perpendicular to the natural flow of water.

Reclamation of roads will be performed at the discretion of the BLM. All unnecessary surface equipment and structures (e.g. cattle guards) and water control structures (e.g. culverts, drainage pipes) not needed to facilitate successful reclamation will be removed during final reclamation. Roads that will be reclaimed will be ripped to a depth of 18 inches where practical, re-contoured to approximate the original contour of the ground and seeded in accordance with the seeding specifications of the BLM.

Upon successfully completing reclamation of a P&A location, a Final Abandonment Notice will be submitted to the BLM.

Measures Common to Interim and Final Reclamation

Soil preparation will be conducted using a disk for areas in need of more soil preparation following site preparation. This will provide primary soil tillage to a depth no greater than 6 inches. Prior to reseeding, compacted areas will be scarified by ripping or chiseling to loosen compacted soils, promote water infiltration, and improve soil aeration and root penetration.

Seeding will occur year-round as conditions allow and will typically be accomplished through the use of a no-till rangeland style seed drill with a "picker box" in order to seed "fluffy" seed. Where drill seeding is not the preferred method, seed will be broadcast and then raked into the ground at double the rate of drill seeding. Seed mixes appropriate to the native plant community as determined and specified for each project location based on the site specific soils will be used for re-vegetation. The seed mixes will be selected from a list provided by or approved by the BLM, or a specific seed mix will be proposed by Kerr-McGee to the BLM and used after its approval. The selected specific seed mix for each well location and road segment will be utilized while performing interim and final reclamation for each project. All seed will be certified and tags will be maintained by Kerr-McGee. Every effort will be made to obtain "cheat grass free seed".

RECEIVED: October 17, 2011

Seed Mix to be used for Well Site, Access Road, and Pipeline (as applicable):

Bonanza Area Mix	**Pure Live Seed lbs/acre**
Crested Wheat (Hycrest)	2
Bottlebrush Squirreltail	1
Western Wheatgrass (Arriba)	1
Indian Ricegrass	1
Fourwing Saltbush	2
Shadscale	2
Forage Kochia	0.25
Rocky Mountain Bee	0.5
Total	9.75

Additional soil amendments and/or stabilization may be required on sites with poor soils and/or excessive erosion potential. Where severe erosion can become a problem and/or the use of machinery is not practical, seed will be hand broadcast and raked with twice the specified amount of seed. Slopes will be stabilized using materials specifically designed to prevent erosion on steep slopes and hold seed in place so vegetation can become permanently established. These materials will include, but are not limited to: erosion control blankets, hydro-mulch, and/or bonded fiber matrix at a rate to achieve a minimum of 80 percent soil coverage. Soil amendments such as “Sustain” (an organic fertilizer that will be applied at the rate 1,800 – 2,100 lbs/acre with seed) may also be dry broadcast or applied with hydro-seeding equipment.

Weed Control

All weed management will be done in accordance with the Vernal BLM Surface Disturbance Weed Policy. Noxious weeds will be controlled, as applicable, on project areas. Monitoring and management of noxious and/or invasive weeds of concern will be completed annually until the project is deemed successfully reclaimed by the surface management agency and/or owner according to the Anadarko Integrated Weed Management Plan. Noxious weed infestations will be mapped using a GPS unit and submitted to the BLM with information required in the Vernal BLM Surface Disturbance Weed Policy. If herbicide is to be applied it will be done according to an approved Pesticide Use Permit (PUP), inclusive of applicable locations. All pesticide applications will be recorded using a Pesticide Application Record (PAR) and will be submitted along with a Pesticide Use Report (PUR) annually prior to Dec. 31.

Monitoring

Monitoring of reclaimed project areas will be completed annually during the growing season and actions to ensure reclamation success will be taken as needed. During the first two growing seasons an ocular methodology will be used to determine the success of the reclamation activities. During the 3rd growing season a 200 point line intercept (quantitative) methodology will be used to obtain basal cover. The goal is to have the reclaimed area reach 30% basal cover when compared to the reference site. If after three growing seasons the area has not reached 30% basal cover, additional reclamation activities may be necessary. Monitoring will continue until the reclaimed area reaches 75% basal cover of desirable vegetation when compared to the reference site. (Green River District Reclamation Guidelines)

All monitoring reports will be submitted electronically to the Vernal BLM in the form of a geo-database no later than March 1st of the calendar year following the data collection.

K. Surface/Mineral Ownership:

United States of America
Bureau of Land Management
170 South 500 East
Vernal, UT 84078
(435)781-4400

RECEIVED: October 17, 2011

L. Other Information:

Onsite Specifics:

- Construction: 30 Mil Double Felt
- Facilities: Will be painted Shadow Grey
- Top Soil: Need to save 4" topsoil
- Possible Golden Eagle Stips
- Wellbore for 5P4CS need to be straight due to the proximity to the lease line, 7".

Cultural and Paleontological Resources

All personnel are strictly prohibited from collecting artifacts, any paleontological specimens or fossils, and from disturbing any significant cultural resources in the area. If artifacts, fossils, or any culturally sensitive materials are exposed or identified in the area of construction, all construction operations that would affect the newly discovered resource will cease, and Kerr-McGee will provide immediate notification to the BLM.

Resource Reports:

A Class I literature survey was completed on April 23, 2010 by Montgomery Archaeological Consultants, Inc (MOAC). For additional details please refer to report MOAC 10-056.

A paleontological reconnaissance survey was completed on May 13, 2010 by SWCA Environmental Consultants. For additional details please refer to report UT10-14314-17.

Biological field survey was completed on April 21, 2010 by Grasslands Consulting, Inc (GCI). For additional details please refer to report GCI-215.

RECEIVED: October 17, 2011

Proposed Action Annual Emissions Tables:

Table 1: Proposed Action Annual Emissions (tons/year)[1]

Pollutant	Development	Production	Total
NOx	3.8	0.12	3.92
CO	2.2	0.11	2.31
VOC	0.1	4.9	5
SO_2	0.005	0.0043	0.0093
PM_{10}	1.7	0.11	1.81
$PM_{2.5}$	0.4	0.025	0.425
Benzene	2.2E-03	0.044	0.046
Toluene	1.6E-03	0.103	0.105
Ethylbenzene	3.4E-04	0.005	0.005
Xylene	1.1E-03	0.076	0.077
n-Hexane	1.7E-04	0.145	0.145
Formaldehyde	1.3E-02	8.64E-05	1.31E-02

[1] Emissions include 1 producing well and associated operations traffic during the year in which the project is developed

Table 2: Proposed Action versus 2012 WRAP Phase III Emissions Inventory Comparison

Species	Proposed Action Production Emissions (ton/yr)	2012 Uintah Basin Emission Inventory[a] (ton/yr)	Percentage of Proposed Action to WRAP Phase III
NOx	15.68	16,547	0.09%
VOC	20	127,495	0.02%

[a] http://www.wrapair.org/forums/ogwg/PhaseIII_Inventory.html Uintah Basin Data

RECEIVED: October 17, 2011

M. Lessee's or Operators' Representative & Certification:

Gina T. Becker
Regulatory Analyst II
Kerr-McGee Oil & Gas Onshore LP
PO Box 173779
Denver, CO 80217-3779
(720) 929-6086

Tommy Thompson
General Manager, Drilling
Kerr-McGee Oil & Gas Onshore LP
PO Box 173779
Denver, CO 80217-3779
(720) 929-6724

Certification: All lease and/or unit operations will be conducted in such a manner that full compliance is made with all applicable laws, regulations, Onshore Oil and Gas Orders, the approved Plan of Operations, and any applicable Notice to Lessees.

The Operator will be fully responsible for the actions of its subcontractors. A complete copy of the approved "Application for Permit to Drill" will be furnished to the field representative(s) to ensure compliance and shall be on location during all construction and drilling operations.

Kerr-McGee Oil & Gas Onshore LP is considered to be the operator of the subject well. Kerr-McGee Oil & Gas Onshore LP agrees to be responsible under terms and conditions of the lease for the operations conducted upon leased lands.

Bond coverage pursuant to 43 CFR 3104 for lease activities is being provided by Bureau of Land Management Nationwide Bond WYB000291.

I hereby certify that I, or persons under my supervision, have inspected the proposed drill site and access route, that I am familiar with the conditions that currently exist; that I have full knowledge of the State and Federal laws applicable to this operation; that the statements made in this plan are, to the best of my knowledge, true and correct; and the work associated with the operations proposed herein will be performed in conformity with this APD package and the terms and conditions under which it is approved. I also certify that I, or the company I represent, am responsible for operations conducted under this application. These statements are subject to the provisions of 18 U.S.C. 1001 for the filing of false statements.

Gina T.Becker

October 12, 2011
Date

Joseph D. Johnson
LANDMAN

Kerr-McGee Oil & Gas Onshore LP
P.O. Box 173779
Denver, CO 80217-3779

June 7, 2011

Ms. Diana Mason
Division of Oil, Gas and Mining
P.O. Box 145801
Salt Lake City, UT 84114-6100

Re: Exception Location R649-3-3 and Directional Drilling R649-3-11
Bonanza 1023-5P4CS
T10S- R23E
Section 5: SESE/SESE
504' FSL, 445' FEL (surface)
7' FSL, 519' FEL (bottom hole)
Uintah County, Utah

Dear Ms. Mason:

Pursuant to the filing of Kerr-McGee Oil & Gas Onshore LP's (Kerr-McGee) Application for Permit to Drill regarding the above referenced well, we are hereby submitting this letter in accordance with Oil & Gas Conservation Rule R649-3-3 and Rule R649-3-11 pertaining to the Exception to Location and Siting of Wells.

- Kerr-McGee's Bonanza 1023-5P4CS is located within the area covered by Docket No. 2008-011 authorizing the equivalent of an approximate 10-acre well density pattern, and requiring approval for wells drilled at an exception location and wells drilled directionally in accordance with the referenced rules.

- Kerr-McGee is permitting this well at this location for geological reasons. Locating the well at the surface location and directionally drilling from this location, Kerr-McGee will be able to minimize surface disturbance.

- Furthermore, Kerr-McGee certifies that it is the sole working interest owner within 460 feet of the entire directional well bore.

Therefore, based on the above stated information Kerr-McGee Oil & Gas Onshore LP requests the permit be granted pursuant to Rule R6493-3 and Rule R649-3-11.

Sincerely,

KERR-MCGEE OIL & GAS ONSHORE LP

Joseph D. Johnson
Landman

RECEIVED: October 17, 2011

API Well Number: 43047520850000

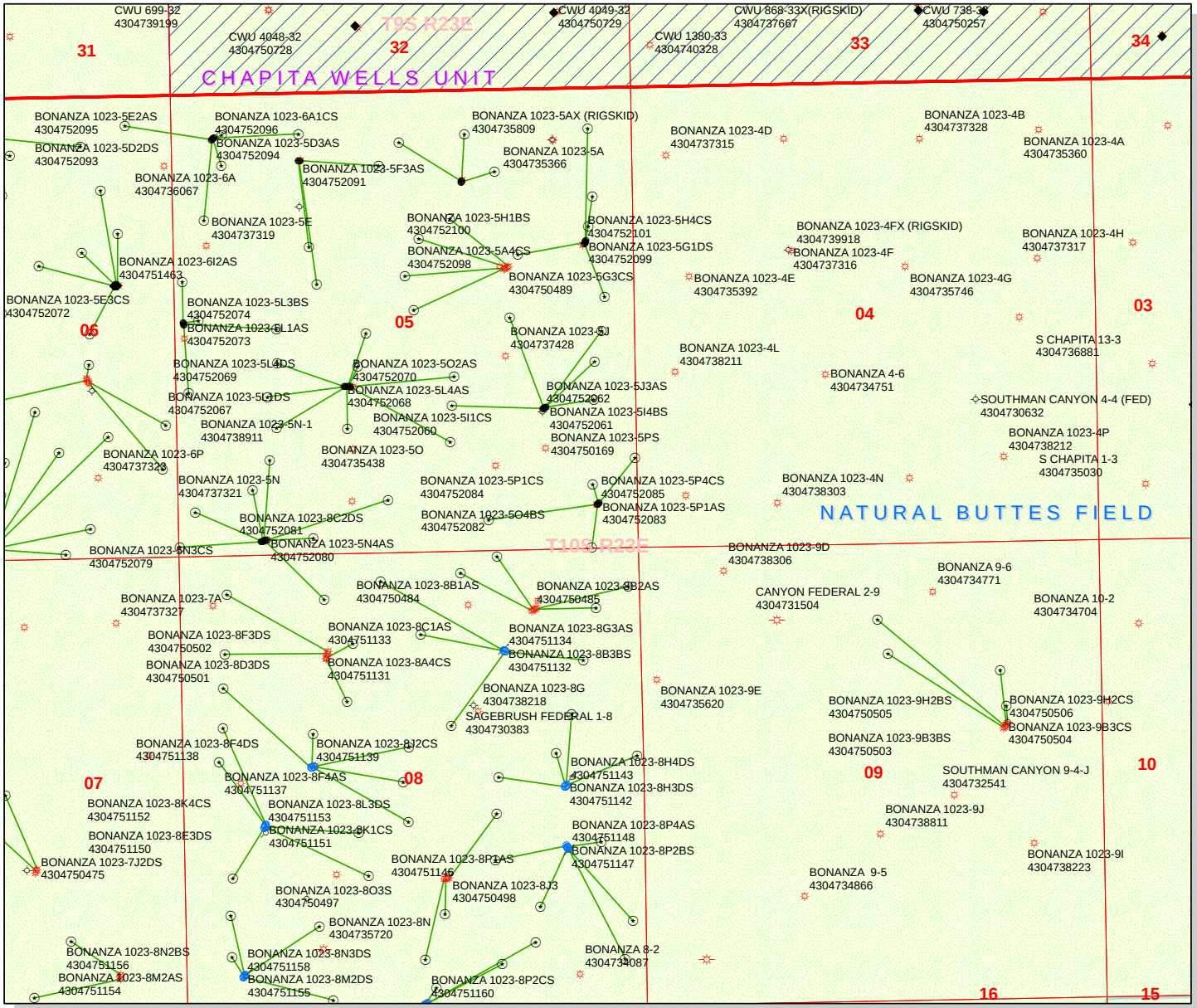

API Number: 4304752085

Well Name: BONANZA 1023-5P4CS

Township T1.0 . Range R2.3 . Section 05

Meridian: SLBM

Operator: KERR-MCGEE OIL & GAS ONSHORE, L.P.

Map Prepared:
Map Produced by Diana Mason

Units
STATUS
- ACTIVE
- EXPLORATORY
- GAS STORAGE
- NF PP OIL
- NF SECONDARY
- PI OIL
- PP GAS
- PP GEOTHERML
- PP OIL
- SECONDARY
- TERMINATED

Fields
STATUS
- Unknown
- ABANDONED
- ACTIVE
- COMBINED
- INACTIVE
- STORAGE
- TERMINATED

Wells Query
Status
- APD - Aproved Permit
- DRL - Spuded (Drilling Commenced)
- GIW - Gas Injection
- GS - Gas Storage
- LA - Location Abandoned
- LOC - New Location
- OPS - Operation Suspended
- PA - Plugged Abandoned
- PGW - Producing Gas Well
- POW - Producing Oil Well
- RET - Returned APD
- SGW - Shut-in Gas Well
- SOW - Shut-in Oil Well
- TA - Temp. Abandoned
- TW - Test Well
- WDW - Water Disposal
- WIW - Water Injection Well
- WSW - Water Supply Well

1,500 750 0 1,500 Feet

1:14,184

RECEIVED: October 26, 2011

WORKSHEET
APPLICATION FOR PERMIT TO DRILL

APD RECEIVED: 10/17/2011 **API NO. ASSIGNED:** 43047520850000
WELL NAME: BONANZA 1023-5P4CS
OPERATOR: KERR-MCGEE OIL & GAS ONSHORE, L.P. (N2995) **PHONE NUMBER:** 720 929-6086
CONTACT: Gina Becker

PROPOSED LOCATION: SESE 05 100S 230E **Permit Tech Review:** ✔

SURFACE: 0504 FSL 0445 FEL **Engineering Review:** ✔

BOTTOM: 0007 FSL 0519 FEL **Geology Review:** ✔

COUNTY: UINTAH
LATITUDE: 39.97212 **LONGITUDE:** -109.34297
UTM SURF EASTINGS: 641505.00 **NORTHINGS:** 4425978.00
FIELD NAME: NATURAL BUTTES
LEASE TYPE: 1 - Federal
LEASE NUMBER: UTU33433 **PROPOSED PRODUCING FORMATION(S):** WASATCH-MESA VERDE
SURFACE OWNER: 1 - Federal **COALBED METHANE:** NO

RECEIVED AND/OR REVIEWED:

- ✔ **PLAT**
- ✔ **Bond:** FEDERAL - WYB000291
- ☐ **Potash**
- ☐ **Oil Shale 190-5**
- ☐ **Oil Shale 190-3**
- ☐ **Oil Shale 190-13**
- ✔ **Water Permit:** 43-8496
- ☐ **RDCC Review:**
- ☐ **Fee Surface Agreement**
- ✔ **Intent to Commingle**

Commingling Approved

LOCATION AND SITING:

- ☐ **R649-2-3.**

Unit:

- ☐ **R649-3-2. General**
- ✔ **R649-3-3. Exception**
- ✔ **Drilling Unit**

Board Cause No: Cause 179-14
Effective Date: 6/12/2008
Siting: 460' Fr Ext Drl Unit Boundary

- ✔ **R649-3-11. Directional Drill**

Comments: Presite Completed

Stipulations:
1 - Exception Location - dmason
3 - Commingling - ddoucet
4 - Federal Approval - dmason
15 - Directional - dmason

RECEIVED: October 26, 2011

GARY R. HERBERT
Governor

GREGORY S. BELL
Lieutenant Governor

State of Utah

DEPARTMENT OF NATURAL RESOURCES

MICHAEL R. STYLER
Executive Director

Division of Oil, Gas and Mining

JOHN R. BAZA
Division Director

Permit To Drill

****

Well Name: BONANZA 1023-5P4CS
API Well Number: 43047520850000
Lease Number: UTU33433
Surface Owner: FEDERAL
Approval Date: 10/26/2011

Issued to:
KERR-MCGEE OIL & GAS ONSHORE, L.P., P.O. Box 173779, Denver, CO 80217

Authority:
Pursuant to Utah Code Ann. §40-6-1 et seq., and Utah Administrative Code R649-3-1 et seq., the Utah Division of Oil, Gas and Mining issues conditions of approval, and permit to drill the listed well. This permit is issued in accordance with the requirements of Cause 179-14. The expected producing formation or pool is the WASATCH-MESA VERDE Formation(s), completion into any other zones will require filing a Sundry Notice (Form 9). Completion and commingling of more than one pool will require approval in accordance with R649-3-22.

Duration:
This approval shall expire one year from the above date unless substantial and continuous operation is underway, or a request for extension is made prior to the expiration date

Exception Location:
Appropriate information has been submitted to DOGM and administrative approval of the requested exception location is hereby granted.

Commingle:
In accordance with Board Cause No. 179-14, commingling of the production from the Wasatch formation and the Mesaverde formation in this well is allowed.

General:
Compliance with the requirements of Utah Admin. R. 649-1 et seq., the Oil and Gas Conservation General Rules, and the applicable terms and provisions of the approved Application for permit to drill.

Conditions of Approval:
State approval of this well does not supercede the required federal approval, which must be obtained prior to drilling.

In accordance with Utah Admin. R.649-3-11, Directional Drilling, the operator shall submit a complete angular deviation and directional survey report to the Division within 30 days following completion of the well.

Notification Requirements:

API Well No: 43047520850000

The operator is required to notify the Division of Oil, Gas and Mining of the following actions during drilling of this well:

- Within 24 hours following the spudding of the well – contact Carol Daniels at 801-538-5284 (please leave a voicemail message if not available)
  OR
  submit an electronic sundry notice (pre-registration required) via the Utah Oil & Gas website at http://oilgas.ogm.utah.gov

Reporting Requirements:

All reports, forms and submittals as required by the Utah Oil and Gas Conservation General Rules will be promptly filed with the Division of Oil, Gas and Mining, including but not limited to:

- Entity Action Form (Form 6) – due within 5 days of spudding the well
- Monthly Status Report (Form 9) – due by 5th day of the following calendar month
- Requests to Change Plans (Form 9) – due prior to implementation
- Written Notice of Emergency Changes (Form 9) – due within 5 days
- Notice of Operations Suspension or Resumption (Form 9) – due prior to implementation
- Report of Water Encountered (Form 7) – due within 30 days after completion
- Well Completion Report (Form 8) – due within 30 days after completion or plugging

Approved By:

For John Rogers
Associate Director, Oil & Gas

Form 3160-3
(August 2007)

RECEIVED
JUL 22 2011
BLM

UNITED STATES
DEPARTMENT OF THE INTERIOR
BUREAU OF LAND MANAGEMENT

FORM APPROVED
OMB No. 1004-0136
Expires July 31, 2010

APPLICATION FOR PERMIT TO DRILL OR REENTER

5. Lease Serial No.
UTU33433

6. If Indian, Allottee or Tribe Name

7. If Unit or CA Agreement, Name and No.

8. Lease Name and Well No.
BONANZA 1023-5P4CS

1a. Type of Work: ☒ DRILL ☐ REENTER

1b. Type of Well: ☐ Oil Well ☒ Gas Well ☐ Other ☐ Single Zone ☒ Multiple Zone

2. Name of Operator
KERR-MCGEE OIL & GAS ONSHORE
Contact: GINA T BECKER
Email: GINA.BECKER@ANADARKO.COM

9. API Well No.
43-047-52085

3a. Address
P.O. BOX 173779
DENVER, CO 80202-3779

3b. Phone No. (include area code)
Ph: 720-929-6086
Fx: 720-929-7086

10. Field and Pool, or Exploratory
BONANZA

4. Location of Well (*Report location clearly and in accordance with any State requirements.**)

At surface SESE 504FSL 445FEL 39.972110 N Lat, 109.342921 W Lon

At proposed prod. zone SESE 7FSL 519FEL 39.970746 N Lat, 109.343186 W Lon

11. Sec., T., R., M., or Blk. and Survey or Area
Sec 5 T10S R23E Mer SLB

14. Distance in miles and direction from nearest town or post office*
APPROXIMATELY 48 MILES SOUTHEAST OF VERNAL, UTAH

12. County or Parish
UINTAH

13. State
UT

15. Distance from proposed location to nearest property or lease line, ft. (Also to nearest drig. unit line, if any)
7

16. No. of Acres in Lease
1923.00

17. Spacing Unit dedicated to this well

18. Distance from proposed location to nearest well, drilling, completed, applied for, on this lease, ft.
7

19. Proposed Depth
8289 MD
8230 TVD

20. BLM/BIA Bond No. on file
WYB000291

21. Elevations (Show whether DF, KB, RT, GL, etc.
5241 GL

22. Approximate date work will start
12/31/2011

23. Estimated duration
60-90 DAYS

24. Attachments

The following, completed in accordance with the requirements of Onshore Oil and Gas Order No. 1, shall be attached to this form:

1. Well plat certified by a registered surveyor.
2. A Drilling Plan.
3. A Surface Use Plan (if the location is on National Forest System Lands, the SUPO shall be filed with the appropriate Forest Service Office).
4. Bond to cover the operations unless covered by an existing bond on file (see Item 20 above).
5. Operator certification
6. Such other site specific information and/or plans as may be required by the authorized officer.

25. Signature
(Electronic Submission)

Name (Printed/Typed)
GINA T BECKER Ph: 720-929-6086

Date
07/08/2011

Title
REGULATORY ANALYST II

Approved by (Signature)

Name (Printed/Typed) Jerry Kenczka

Date JAN 30 2012

Title Assistant Field Manager
Lands & Mineral Resources

Office
VERNAL FIELD OFFICE

Application approval does not warrant or certify the applicant holds legal or equitable title to those rights in the subject lease which would entitle the applicant to conduct operations thereon.
Conditions of approval, if any, are attached.

CONDITIONS OF APPROVAL ATTACHED

Title 18 U.S.C. Section 1001 and Title 43 U.S.C. Section 1212, make it a crime for any person knowingly and willfully to make to any department or agency of the United States any false, fictitious or fraudulent statements or representations as to any matter within its jurisdiction.

Additional Operator Remarks (see next page)

Electronic Submission #112560 verified by the BLM Well Information System
For KERR-MCGEE OIL & GAS ONSHORE, sent to the Vernal

RECEIVED
FEB 03 2012
DIV. OF OIL, GAS & MINING

NOTICE OF APPROVAL

UDOGM

**** OPERATOR-SUBMITTED ** OPERATOR-SUBMITTED ** OPERATOR-SUBMITTED ****

10GXJ7814AE NOS-04/14/2010

UNITED STATES DEPARTMENT OF THE INTERIOR
BUREAU OF LAND MANAGEMENT
VERNAL FIELD OFFICE
170 South 500 East VERNAL, UT 84078 (435) 781-4400

CONDITIONS OF APPROVAL FOR APPLICATION FOR PERMIT TO DRILL

Company:	**Kerr-McGee Oil & Gas Onshore, LP**	**Location:**	**SESE, Sec. 5, T10S, R23E**
Well No:	**Bonanza 1023-5P4CS**	**Lease No:**	**UTU-33433**
API No:	**43-047-52085**	**Agreement:**	

OFFICE NUMBER: (435) 781-4400

OFFICE FAX NUMBER: (435) 781-3420

A COPY OF THESE CONDITIONS SHALL BE FURNISHED TO YOUR FIELD REPRESENTATIVE TO INSURE COMPLIANCE

All lease and/or unit operations are to be conducted in such a manner that full compliance is made with the applicable laws, regulations (43 CFR Part 3160), and this approved Application for Permit to Drill including Surface and Downhole Conditions of Approval. The operator is considered fully responsible for the actions of his subcontractors. A copy of the approved APD must be on location during construction, drilling, and completion operations. **This permit is approved for a two (2) year period, or until lease expiration, whichever occurs first. An additional extension, up to two (2) years, may be applied for by sundry notice prior to expiration.**

NOTIFICATION REQUIREMENTS

Location Construction (Notify Environmental Scientist)	-	Forty-Eight (48) hours prior to construction of location and access roads.
Location Completion (Notify Environmental Scientist)	-	Prior to moving on the drilling rig.
Spud Notice (Notify Petroleum Engineer)	-	Twenty-Four (24) hours prior to spudding the well.
Casing String & Cementing (Notify Supv. Petroleum Tech.)	-	Twenty-Four (24) hours prior to running casing and cementing all casing strings to: blm_ut_vn_opreport@blm.gov
BOP & Related Equipment Tests (Notify Supv. Petroleum Tech.)	-	Twenty-Four (24) hours prior to initiating pressure tests.
First Production Notice (Notify Petroleum Engineer)	-	Within Five (5) business days after new well begins or production resumes after well has been off production for more than ninety (90) days.

SURFACE USE PROGRAM CONDITIONS OF APPROVAL (COAs)

- All new and replacement internal combustion gas field engines of less than or equal to 300 design-rated horse power must not emit more than 2 grams of NOx per horsepower-hour. This requirement does not apply to gas field engines of less than or equal to 40 design-rated horsepower-hour.

- All new and replacement internal combustion gas field engines of greater than 300 design rated horsepower must not emit more than 1.0 gram of NOx per horsepower-hour.

- Construction or drilling is not allowed for the Bonanza 1023-5M and Bonanza 1023-5P pads from January 1 – August 31 to minimize impacts during golden eagle nesting.

- If it is anticipated that construction or drilling will occur during the given timing restriction, a BLM or qualified biologist shall be notified to conduct surveys for raptors. Depending upon the results of the surveys, permission to proceed may or may not be granted by the Authorized Officer.

- All reclamation will comply with the Green River Reclamation Guidelines

- All vehicles and equipment shall be cleaned either through power-washing, or other approved method, if the vehicles or equipment were previously operated outside the Uinta Basin, to prevent weed seed introduction.

- All disturbance areas shall be monitored for noxious weeds annually, for a minimum of three growing seasons following completion of project or until desirable vegetation is established

- Noxious and invasive weeds will be controlled throughout the area of project disturbance.

- Noxious weeds will be inventoried and reported to BLM in the annual reclamation report. Where an integrated pest management program is applicable, coordination has been undertaken with the state and local management program (if existing). A copy of the pest management plan will be submitted for each project.

- A pesticide use permit (PUP) will be obtained for the project, if applicable.

- A permitted paleontologist is to be present to monitor construction at well pads 1023-5C, 5D, 5K, 5L, 5M and 5P during all surface disturbing actives: examples include the following building of the well pad, access road, and pipelines.

- The best method to avoid entrainment is to pump from an off-channel location – one that does not connect to the river during high spring flows. An infiltration gallery constructed in a BLM and Service approved location is best.

- If the pump head is located in the river channel where larval fish are known to occur, the following measures apply:
    a. do not situate the pump in a low-flow or no-flow area as these habitats tend to concentrate larval fishes;
    b. limit the amount of pumping, to the greatest extent possible, during that period of the year when larval fish may be present (April 1 to August 31); and

c. limit the amount of pumping, to the greatest extent possible, during the pre-dawn hours as larval drift studies indicate that this is a period of greatest daily activity.

- Screen all pump intakes with 3/32" mesh material.

- Approach velocities for intake structures will follow the National Marine Fisheries Service's document "Fish Screening Criteria for Anadromous Salmonids". For projects with an in-stream intake that operate in stream reaches where larval fish may be present, the approach velocity will not exceed 0.33 feet per second (ft/s).

- Report any fish impinged on the intake screen to the Service (801.975.3330) and the Utah Division of Wildlife Resources:
  Northeastern Region
  152 East 100 North, Vernal, UT 84078
  Phone: (435) 781-9453

- Discovery Stipulation: Reinitiation of section 7 consultation with the USFWS will be sought immediately if any loss of plants or occupied habitat for Pariette cactus or Uinta Basin hookless cactus is anticipated as a result of project activities.

DOWNHOLE PROGRAM
CONDITIONS OF APPROVAL (COAs)

SITE SPECIFIC DOWNHOLE COAs:

- Gamma ray Log shall be run from Total Depth to Surface.
- Cement for the production casing must be brought 200' above the surface casing shoe.
- CBL will be run from TD to TOC.

Variances Granted: Air Drilling

- Properly lubricated and maintained rotating head. Variance granted to use a properly maintained and lubricated diverter bowl in place of a rotating head.
- Blooie line discharge 100' from the well bore. Variance granted for blooie line discharge to be 45' from the well bore.
- Compressors located in the opposite direction from the blooie line a minimum of 100' from the well bore. Variance granted for truck/trailer mounted air compressors located 40'from the well bore.
- In lieu of mud products on location, Kerr McGee will fill the reserve pit with water for the kill medium and will utilize a skid pump near the reserve pit to supply the water to the well bore if necessary.
- Automatic igniter. Variance granted for igniter due to there being no productive formations encountered while air drilling.

All provisions outlined in Onshore Oil & Gas Order #2 Drilling Operations shall be strictly adhered to. The following items are emphasized:

DRILLING/COMPLETION/PRODUCING OPERATING STANDARDS

- The spud date and time shall be reported orally to Vernal Field Office within 24 hours of spudding.
- <u>Notify Vernal Field Office Supervisory Petroleum Engineering Technician at least 24 hours in advance of casing cementing operations and BOPE & casing pressure tests.</u>
- All requirements listed in Onshore Order #2 III. E. Special Drilling Operations are applicable for air drilling of surface hole.
- Blowout prevention equipment (BOPE) shall remain in use until the well is completed or abandoned. Closing unit controls shall remain unobstructed and readily accessible at all times. Choke manifolds shall be located outside of the rig substructure.
- All BOPE components shall be inspected daily and those inspections shall be recorded in the daily drilling report. Components shall be operated and tested as required by Onshore Oil & Gas Order No. 2 to insure good mechanical working order. All BOPE pressure tests shall be performed by a

test pump with a chart recorder and **NOT** by the rig pumps. Test shall be reported in the driller's log.

- BOP drills shall be initially conducted by each drilling crew within 24 hours of drilling out from under the surface casing and weekly thereafter as specified in Onshore Oil & Gas Order No. 2.

- Casing pressure tests are required before drilling out from under all casing strings set and cemented in place.

- No aggressive/fresh hard-banded drill pipe shall be used within casing.

- **Cement baskets shall not be run on surface casing.**

- The operator must report all shows of water or water-bearing sands to the BLM. If flowing water is encountered it must be sampled, analyzed, and a copy of the analyses submitted to the BLM Vernal Field Office.

- The operator must report encounters of all non oil & gas mineral resources (such as Gilsonite, tar sands, oil shale, trona, etc.) to the Vernal Field Office, in writing, within 5 working days of each encounter. Each report shall include the well name/number, well location, date and depth (from KB or GL) of encounter, vertical footage of the encounter and, the name of the person making the report (along with a telephone number) should the BLM need to obtain additional information.

- A complete set of angular deviation and directional surveys of a directional well will be submitted to the Vernal BLM office engineer within 30 days of the completion of the well.

- While actively drilling, chronologic drilling progress reports shall be filed directly with the BLM, Vernal Field Office on a weekly basis in sundry, letter format or e-mail to the Petroleum Engineers until the well is completed.

- A cement bond log (CBL) will be run from the production casing shoe to the top of cement and shall be utilized to determine the bond quality for the production casing. Submit a field copy of the CBL to this office.

- **Please submit an electronic copy of all other logs run on this well in LAS format to BLM_UT_VN_Welllogs@BLM.gov. This submission will supersede the requirement for submittal of paper logs to the BLM.**

- There shall be no deviation from the proposed drilling, completion, and/or workover program as approved. Safe drilling and operating practices must be observed. Any changes in operation must have prior approval from the BLM Vernal Field Office.

OPERATING REQUIREMENT REMINDERS:

- All wells, whether drilling, producing, suspended, or abandoned, shall be identified in accordance with 43 CFR 3162.6. There shall be a sign or marker with the name of the operator, lease serial number, well number, and surveyed description of the well.

- For information regarding production reporting, contact the Office of Natural Resources Revenue (ONRR) at www.ONRR.gov.

- Should the well be successfully completed for production, the BLM Vernal Field office must be notified when it is placed in a producing status. Such notification will be by written communication and must be received in this office by not later than the fifth business day following the date on which the well is placed on production. The notification shall provide, as a minimum, the following informational items:

    - Operator name, address, and telephone number.

    - Well name and number.

    - Well location (¼¼, Sec., Twn, Rng, and P.M.).

    - Date well was placed in a producing status (date of first production for which royalty will be paid).

    - The nature of the well's production, (i.e., crude oil, or crude oil and casing head gas, or natural gas and entrained liquid hydrocarbons).

    - The Federal or Indian lease prefix and number on which the well is located; otherwise the non-Federal or non-Indian land category, i.e., State or private.

    - Unit agreement and/or participating area name and number, if applicable.

    - Communitization agreement number, if applicable.

- Any venting or flaring of gas shall be done in accordance with Notice to Lessees (NTL) 4A and needs prior approval from the BLM Vernal Field Office.

- All undesirable events (fires, accidents, blowouts, spills, discharges) as specified in NTL 3A will be reported to the BLM, Vernal Field Office. Major events, as defined in NTL3A, shall be reported verbally within 24 hours, followed by a written report within 15 days. "Other than Major Events" will be reported in writing within 15 days. "Minor Events" will be reported on the Monthly Report of Operations and Production.

- Whether the well is completed as a dry hole or as a producer, "Well Completion and Recompletion Report and Log" (BLM Form 3160-4) shall be submitted not later than 30 days after completion of the well or after completion of operations being performed, in accordance with 43 CFR 3162.4-1. Two copies of all logs run, core descriptions, and all other surveys or data obtained and compiled during the drilling, workover, and/or completion operations, shall be filed on BLM Form 3160-4. Submit with the well completion report a geologic report including, at a minimum, formation tops, and a summary and conclusions. Also include deviation surveys, sample descriptions, strip logs,

core data, drill stem test data, and results of production tests if performed. Samples (cuttings, fluid, and/or gas) shall be submitted only when requested by the BLM, Vernal Field Office.

- All off-lease storage, off-lease measurement, or commingling on-lease or off-lease, shall have prior written approval from the BLM Vernal Field Office.

- Oil and gas meters shall be calibrated in place prior to any deliveries. The BLM Vernal Field Office Petroleum Engineers will be provided with a date and time for the initial meter calibration and all future meter proving schedules. A copy of the meter calibration reports shall be submitted to the BLM Vernal Field Office. All measurement facilities will conform to the API standards for liquid hydrocarbons and the AGA standards for natural gas measurement. All measurement points shall be identified as the point of sale or allocation for royalty purposes.

- A schematic facilities diagram as required by Onshore Oil & Gas Order No. 3 shall be submitted to the BLM Vernal Field Office within 30 days of installation or first production, whichever occurs first. All site security regulations as specified in Onshore Oil & Gas Order No. 3 shall be adhered to. All product lines entering and leaving hydrocarbon storage tanks will be effectively sealed in accordance with Onshore Oil & Gas Order No. 3.

- Any additional construction, reconstruction, or alterations of facilities, including roads, gathering lines, batteries, etc., which will result in the disturbance of new ground, shall require the filing of a suitable plan and need prior approval of the BLM Vernal Field Office. Emergency approval may be obtained orally, but such approval does not waive the written report requirement.

- No location shall be constructed or moved, no well shall be plugged, and no drilling or workover equipment shall be removed from a well to be placed in a suspended status without prior approval of the BLM Vernal Field Office. If operations are to be suspended for more than 30 days, prior approval of the BLM Vernal Field Office shall be obtained and notification given before resumption of operations.

- Pursuant to Onshore Oil & Gas Order No. 7, this is authorization for pit disposal of water produced from this well for a period of 90 days from the date of initial production. A permanent disposal method must be approved by this office and in operation prior to the end of this 90-day period. In order to meet this deadline, an application for the proposed permanent disposal method shall be submitted along with any necessary water analyses, as soon as possible, but no later than 45 days after the date of first production. Any method of disposal which has not been approved prior to the end of the authorized 90-day period will be considered as an Incident of Noncompliance and will be grounds for issuing a shut-in order until an acceptable manner for disposing of said water is provided and approved by this office.

- Unless the plugging is to take place immediately upon receipt of oral approval, the Field Office Petroleum Engineers must be notified at least 24 hours in advance of the plugging of the well, in order that a representative may witness plugging operations. If a well is suspended or abandoned, all pits must be fenced immediately until they are backfilled. The "Subsequent Report of Abandonment" (Form BLM 3160-5) must be submitted within 30 days after the actual plugging of the well bore, showing location of plugs, amount of cement in each, and amount of casing left in hole, and the current status of the surface restoration.

SUBMIT AS EMAIL | Print Form

BLM - Vernal Field Office - Notification Form

Operator KERR-McGEE OIL & GAS Rig Name/# BUCKET RIG
Submitted By J. Scharnowske Phone Number 720.929.6304
Well Name/Number BONANZA 1023-5P4CS
Qtr/Qtr SESE Section 5 Township 10S Range 23E
Lease Serial Number UTU33433
API Number 4304752085

Spud Notice – Spud is the initial spudding of the well, not drilling out below a casing string.

Date/Time 07/23/2012 13:00 HRS AM ☐ PM ☐

Casing – Please report time casing run starts, not cementing times.

- ☑ Surface Casing
- ☐ Intermediate Casing
- ☐ Production Casing
- ☐ Liner
- ☐ Other

Date/Time 08/16/2012 08:00 HRS AM ☐ PM ☐

BOPE

- ☐ Initial BOPE test at surface casing point
- ☐ BOPE test at intermediate casing point
- ☐ 30 day BOPE test
- ☐ Other

RECEIVED
JUL 20 2012
DIV. OF OIL, GAS & MINING

Date/Time _____ _____ AM ☐ PM ☐

Remarks ESTIMATED DATE AND TIME. PLEASE CONTACT KENNY GATHINGS AT 435.828.0986 OR LOVEL YOUNG AT 435.781.7051

FORM 9

STATE OF UTAH
DEPARTMENT OF NATURAL RESOURCES
DIVISION OF OIL, GAS, AND MINING

5.LEASE DESIGNATION AND SERIAL NUMBER: UTU33433

SUNDRY NOTICES AND REPORTS ON WELLS

Do not use this form for proposals to drill new wells, significantly deepen existing wells below current bottom-hole depth, reenter plugged wells, or to drill horizontal laterals. Use APPLICATION FOR PERMIT TO DRILL form for such proposals.

6. IF INDIAN, ALLOTTEE OR TRIBE NAME:

7.UNIT or CA AGREEMENT NAME:

1. TYPE OF WELL
Gas Well

8. WELL NAME and NUMBER:
BONANZA 1023-5P4CS

2. NAME OF OPERATOR:
KERR-MCGEE OIL & GAS ONSHORE, L.P.

9. API NUMBER:
43047520850000

3. ADDRESS OF OPERATOR:
P.O. Box 173779 1099 18th Street, Suite 600, Denver, CO, 80217 3779

PHONE NUMBER:
720 929-6515 EXT

9. FIELD and POOL or WILDCAT:
NATURAL BUTTES

4. LOCATION OF WELL
FOOTAGES AT SURFACE:
0504 FSL 0445 FEL
QTR/QTR, SECTION, TOWNSHIP, RANGE, MERIDIAN:
Qtr/Qtr: SESE Section: 05 Township: 10.0S Range: 23.0E Meridian: S

COUNTY:
UINTAH

STATE:
UTAH

11.
CHECK APPROPRIATE BOXES TO INDICATE NATURE OF NOTICE, REPORT, OR OTHER DATA

TYPE OF SUBMISSION

- ☐ NOTICE OF INTENT
  Approximate date work will start:
- ☐ SUBSEQUENT REPORT
  Date of Work Completion:
- ✓ SPUD REPORT
  Date of Spud:
  7/23/2012
- ☐ DRILLING REPORT
  Report Date:

TYPE OF ACTION

☐ ACIDIZE	☐ ALTER CASING	☐ CASING REPAIR
☐ CHANGE TO PREVIOUS PLANS	☐ CHANGE TUBING	☐ CHANGE WELL NAME
☐ CHANGE WELL STATUS	☐ COMMINGLE PRODUCING FORMATIONS	☐ CONVERT WELL TYPE
☐ DEEPEN	☐ FRACTURE TREAT	☐ NEW CONSTRUCTION
☐ OPERATOR CHANGE	☐ PLUG AND ABANDON	☐ PLUG BACK
☐ PRODUCTION START OR RESUME	☐ RECLAMATION OF WELL SITE	☐ RECOMPLETE DIFFERENT FORMATION
☐ REPERFORATE CURRENT FORMATION	☐ SIDETRACK TO REPAIR WELL	☐ TEMPORARY ABANDON
☐ TUBING REPAIR	☐ VENT OR FLARE	☐ WATER DISPOSAL
☐ WATER SHUTOFF	☐ SI TA STATUS EXTENSION	☐ APD EXTENSION
☐ WILDCAT WELL DETERMINATION	☐ OTHER	OTHER:

12. DESCRIBE PROPOSED OR COMPLETED OPERATIONS. Clearly show all pertinent details including dates, depths, volumes, etc.

MIRU TRIPLE A BUCKET RIG. DRILLED 20" CONDUCTOR HOLE TO 40'. RAN 14" 36.7# SCHEDULE 10 CONDUCTOR PIPE. CEMENT WITH 28 SACKS READY MIX. SPUD WELL LOCATION ON JULY 23, 2012 AT 11:00 HRS.

Accepted by the Utah Division of Oil, Gas and Mining
FOR RECORD ONLY
July 25, 2012

NAME (PLEASE PRINT)	PHONE NUMBER	TITLE
Jaime Scharnowske	720 929-6304	Regulartory Analyst
SIGNATURE		**DATE**
N/A		7/25/2012

RECEIVED: Jul. 25, 2012

STATE OF UTAH
DEPARTMENT OF NATURAL RESOURCES
DIVISION OF OIL, GAS AND MINING

FORM 6

ENTITY ACTION FORM

Operator: KERR McGEE OIL & GAS ONSHORE LP

Operator Account Number: N 2995

Address: P.O. Box 173779

city DENVER

state CO zip 80217

Phone Number: (720) 929-6304

Well 1

API Number	Well Name		QQ	Sec	Twp	Rng	County
4304752082	Bonanza 1023-5O4BS		SESE	5	10S	23E	UINTAH
Action Code	**Current Entity Number**	**New Entity Number**	**Spud Date**			**Entity Assignment Effective Date**	
A	99999	18630	7/23/2012			7/31/2012	

Comments: MIRU TRIPLE A BUCKET RIG. SPUD WELL LOCATION ON 07/23/2012 AT 08:00 HRS. WSMVD BHL: SWSE —

Well 2

API Number	Well Name		QQ	Sec	Twp	Rng	County
4304752085	Bonanza 1023-5P4CS		SESE	5	10S	23E	UINTAH
Action Code	**Current Entity Number**	**New Entity Number**	**Spud Date**			**Entity Assignment Effective Date**	
A	99999	18631	7/23/2012			7/31/2012	

Comments: MIRU TRIPLE A BUCKET RIG. SPUD WELL LOCATION ON 07/23/2012 AT 11:00 HRS. WSMVD BHL: SESE —

Well 3

API Number	Well Name		QQ	Sec	Twp	Rng	County
4304752084	Bonanza 1023-5P1CS		SESE	5	10S	23E	UINTAH
Action Code	**Current Entity Number**	**New Entity Number**	**Spud Date**			**Entity Assignment Effective Date**	
A	99999	18632	7/23/2012			7/31/2012	

Comments: MIRU TRIPLE A BUCKET RIG. SPUD WELL LOCATION ON 07/23/2012 AT 14:00 HRS. WSMVD BHL: SESE —

ACTION CODES:

- **A** - Establish new entity for new well (single well only)
- **B** - Add new well to existing entity (group or unit well)
- **C** - Re-assign well from one existing entity to another existing entity
- **D** - Re-assign well from one existing entity to a new entity
- **E** - Other (Explain in 'comments' section)

RECEIVED
JUL 27 2012
Div. of Oil, Gas & Mining

JAIME SCHARNOWSKE
Name (Please Print)

Jaime Scharnowske
Signature

REGULATORY ANALYST
Title

7/25/2012
Date

(5/2000)

FEDERAL APPROVAL OF THIS ACTION IS NECESSARY

FORM 9

STATE OF UTAH
DEPARTMENT OF NATURAL RESOURCES
DIVISION OF OIL, GAS, AND MINING

5.LEASE DESIGNATION AND SERIAL NUMBER:
UTU33433

SUNDRY NOTICES AND REPORTS ON WELLS

Do not use this form for proposals to drill new wells, significantly deepen existing wells below current bottom-hole depth, reenter plugged wells, or to drill horizontal laterals. Use APPLICATION FOR PERMIT TO DRILL form for such proposals.

6. IF INDIAN, ALLOTTEE OR TRIBE NAME:

7.UNIT or CA AGREEMENT NAME:

1. TYPE OF WELL
Gas Well

8. WELL NAME and NUMBER:
BONANZA 1023-5P4CS

2. NAME OF OPERATOR:
KERR-MCGEE OIL & GAS ONSHORE, L.P.

9. API NUMBER:
43047520850000

3. ADDRESS OF OPERATOR:
P.O. Box 173779 1099 18th Street, Suite 600, Denver, CO, 80217 3779

PHONE NUMBER:
720 929-6515 EXT

9. FIELD and POOL or WILDCAT:
NATURAL BUTTES

4. LOCATION OF WELL
FOOTAGES AT SURFACE:
0504 FSL 0445 FEL
QTR/QTR, SECTION, TOWNSHIP, RANGE, MERIDIAN:
Qtr/Qtr: SESE Section: 05 Township: 10.0S Range: 23.0E Meridian: S

COUNTY:
UINTAH

STATE:
UTAH

11.
CHECK APPROPRIATE BOXES TO INDICATE NATURE OF NOTICE, REPORT, OR OTHER DATA

TYPE OF SUBMISSION	TYPE OF ACTION		
✓ NOTICE OF INTENT Approximate date work will start: 8/14/2012	☐ ACIDIZE	☐ ALTER CASING	☐ CASING REPAIR
	✓ CHANGE TO PREVIOUS PLANS	☐ CHANGE TUBING	☐ CHANGE WELL NAME
	☐ CHANGE WELL STATUS	☐ COMMINGLE PRODUCING FORMATIONS	☐ CONVERT WELL TYPE
☐ SUBSEQUENT REPORT Date of Work Completion:	☐ DEEPEN	☐ FRACTURE TREAT	☐ NEW CONSTRUCTION
	☐ OPERATOR CHANGE	☐ PLUG AND ABANDON	☐ PLUG BACK
	☐ PRODUCTION START OR RESUME	☐ RECLAMATION OF WELL SITE	☐ RECOMPLETE DIFFERENT FORMATION
☐ SPUD REPORT Date of Spud:	☐ REPERFORATE CURRENT FORMATION	☐ SIDETRACK TO REPAIR WELL	☐ TEMPORARY ABANDON
	☐ TUBING REPAIR	☐ VENT OR FLARE	☐ WATER DISPOSAL
☐ DRILLING REPORT Report Date:	☐ WATER SHUTOFF	☐ SI TA STATUS EXTENSION	☐ APD EXTENSION
	☐ WILDCAT WELL DETERMINATION	☐ OTHER	OTHER:

12. DESCRIBE PROPOSED OR COMPLETED OPERATIONS. Clearly show all pertinent details including dates, depths, volumes, etc.

The Operator requests approval for changes in the drilling plan. Specifically, the Operator requests approval for a FIT wavier, closed loop drilling option and a production casing change. The production casing change includes a switch from 4-1/2 inch I-80 11.6 LB BTC/LTC casing to 4-1/2 inch I-80 11.6 LB Ultra DQX/LTC casing. All other aspects of the previously approved drilling plan will not change. Thank you.

Accepted by the Utah Division of Oil, Gas and Mining

Date: August 20, 2012

By: Dark K Quist

NAME (PLEASE PRINT)	PHONE NUMBER	TITLE
Cara Mahler	720 929-6029	Regulatory Analyst I

SIGNATURE	DATE
N/A	8/14/2012

RECEIVED: Aug. 14, 2012

Requested Drilling Options:

Kerr-McGee will use either a closed loop drilling system that will require one pit and one cuttings storage area to be constructed on the drilling pad or a traditional drilling operation with one pit used for drilling and completion operations. The cuttings storage area will be used to contain only the de-watered drill cuttings and will be lined and bermed to prevent any liquid runoff. The drill cuttings will be buried in the completion pit once completion operations are completed according to traditional pit closure standards. The pit will be constructed to allow for completion operations. The completion operations pit will be lined with a synthetic material 20 mil or thicker and will be used for the completing of the wells on the pad or used as part of our Aandarko Completions Transportation System (ACTS). Using the closed loop drilling system will allow Kerr-McGee to decrease the amount of disturbance/footprint on location compared to a single large drilling/completions pit.

If Kerr-McGee does not use a closed loop drilling system, it will construct a traditional drilling/completions pit to contain drill cuttings and for use in completion operations. The pit will be lined with a synthetic material 20 mil or thicker. The drill cuttings will be buried in the pit using traditional pit closure standards.

RECEIVED: Aug. 14, 2012

FORM 9

STATE OF UTAH
DEPARTMENT OF NATURAL RESOURCES
DIVISION OF OIL, GAS, AND MINING

5.LEASE DESIGNATION AND SERIAL NUMBER: UTU33433

SUNDRY NOTICES AND REPORTS ON WELLS

Do not use this form for proposals to drill new wells, significantly deepen existing wells below current bottom-hole depth, reenter plugged wells, or to drill horizontal laterals. Use APPLICATION FOR PERMIT TO DRILL form for such proposals.

6. IF INDIAN, ALLOTTEE OR TRIBE NAME:

7.UNIT or CA AGREEMENT NAME:

1. TYPE OF WELL
Gas Well

8. WELL NAME and NUMBER:
BONANZA 1023-5P4CS

2. NAME OF OPERATOR:
KERR-MCGEE OIL & GAS ONSHORE, L.P.

9. API NUMBER:
43047520850000

3. ADDRESS OF OPERATOR:
P.O. Box 173779 1099 18th Street, Suite 600, Denver, CO, 80217 3779

PHONE NUMBER:
720 929-6515 EXT

9. FIELD and POOL or WILDCAT:
NATURAL BUTTES

4. LOCATION OF WELL
FOOTAGES AT SURFACE:
0504 FSL 0445 FEL
QTR/QTR, SECTION, TOWNSHIP, RANGE, MERIDIAN:
Qtr/Qtr: SESE Section: 05 Township: 10.0S Range: 23.0E Meridian: S

COUNTY:
UINTAH

STATE:
UTAH

11.
CHECK APPROPRIATE BOXES TO INDICATE NATURE OF NOTICE, REPORT, OR OTHER DATA

TYPE OF SUBMISSION	TYPE OF ACTION		
☐ NOTICE OF INTENT Approximate date work will start:	☐ ACIDIZE	☐ ALTER CASING	☐ CASING REPAIR
	☐ CHANGE TO PREVIOUS PLANS	☐ CHANGE TUBING	☐ CHANGE WELL NAME
☐ SUBSEQUENT REPORT Date of Work Completion:	☐ CHANGE WELL STATUS	☐ COMMINGLE PRODUCING FORMATIONS	☐ CONVERT WELL TYPE
	☐ DEEPEN	☐ FRACTURE TREAT	☐ NEW CONSTRUCTION
	☐ OPERATOR CHANGE	☐ PLUG AND ABANDON	☐ PLUG BACK
☐ SPUD REPORT Date of Spud:	☐ PRODUCTION START OR RESUME	☐ RECLAMATION OF WELL SITE	☐ RECOMPLETE DIFFERENT FORMATION
	☐ REPERFORATE CURRENT FORMATION	☐ SIDETRACK TO REPAIR WELL	☐ TEMPORARY ABANDON
	☐ TUBING REPAIR	☐ VENT OR FLARE	☐ WATER DISPOSAL
✓ DRILLING REPORT Report Date: 9/4/2012	☐ WATER SHUTOFF	☐ SI TA STATUS EXTENSION	☐ APD EXTENSION
	☐ WILDCAT WELL DETERMINATION	☐ OTHER	OTHER:

12. DESCRIBE PROPOSED OR COMPLETED OPERATIONS. Clearly show all pertinent details including dates, depths, volumes, etc.

No Activity for the month of August 2012. Well TD at 2,297

Accepted by the Utah Division of Oil, Gas and Mining
FOR RECORD ONLY
September 05, 2012

NAME (PLEASE PRINT)	PHONE NUMBER	TITLE
Lindsey Frazier	720 929-6857	Regulatory Analyst II

SIGNATURE	DATE
N/A	9/4/2012

RECEIVED: Sep. 04, 2012

FORM 9

STATE OF UTAH
DEPARTMENT OF NATURAL RESOURCES
DIVISION OF OIL, GAS, AND MINING

5.LEASE DESIGNATION AND SERIAL NUMBER: UTU33433

SUNDRY NOTICES AND REPORTS ON WELLS

Do not use this form for proposals to drill new wells, significantly deepen existing wells below current bottom-hole depth, reenter plugged wells, or to drill horizontal laterals. Use APPLICATION FOR PERMIT TO DRILL form for such proposals.

6. IF INDIAN, ALLOTTEE OR TRIBE NAME:

7.UNIT or CA AGREEMENT NAME: PONDEROSA

1. TYPE OF WELL Gas Well

8. WELL NAME and NUMBER: BONANZA 1023-5P4CS

2. NAME OF OPERATOR: KERR-MCGEE OIL & GAS ONSHORE, L.P.

9. API NUMBER: 43047520850000

3. ADDRESS OF OPERATOR: P.O. Box 173779 1099 18th Street, Suite 600, Denver, CO, 80217 3779

PHONE NUMBER: 720 929-6515 EXT

9. FIELD and POOL or WILDCAT: NATURAL BUTTES

4. LOCATION OF WELL
FOOTAGES AT SURFACE: 0504 FSL 0445 FEL
QTR/QTR, SECTION, TOWNSHIP, RANGE, MERIDIAN: Qtr/Qtr: SESE Section: 05 Township: 10.0S Range: 23.0E Meridian: S

COUNTY: UINTAH

STATE: UTAH

11. CHECK APPROPRIATE BOXES TO INDICATE NATURE OF NOTICE, REPORT, OR OTHER DATA

TYPE OF SUBMISSION	TYPE OF ACTION		
☐ NOTICE OF INTENT Approximate date work will start:	☐ ACIDIZE	☐ ALTER CASING	☐ CASING REPAIR
	☐ CHANGE TO PREVIOUS PLANS	☐ CHANGE TUBING	☐ CHANGE WELL NAME
☐ SUBSEQUENT REPORT Date of Work Completion:	☐ CHANGE WELL STATUS	☐ COMMINGLE PRODUCING FORMATIONS	☐ CONVERT WELL TYPE
	☐ DEEPEN	☐ FRACTURE TREAT	☐ NEW CONSTRUCTION
	☐ OPERATOR CHANGE	☐ PLUG AND ABANDON	☐ PLUG BACK
☐ SPUD REPORT Date of Spud:	☐ PRODUCTION START OR RESUME	☐ RECLAMATION OF WELL SITE	☐ RECOMPLETE DIFFERENT FORMATION
	☐ REPERFORATE CURRENT FORMATION	☐ SIDETRACK TO REPAIR WELL	☐ TEMPORARY ABANDON
	☐ TUBING REPAIR	☐ VENT OR FLARE	☐ WATER DISPOSAL
✓ DRILLING REPORT Report Date: 10/2/2012	☐ WATER SHUTOFF	☐ SI TA STATUS EXTENSION	☐ APD EXTENSION
	☐ WILDCAT WELL DETERMINATION	☐ OTHER	OTHER:

12. DESCRIBE PROPOSED OR COMPLETED OPERATIONS. Clearly show all pertinent details including dates, depths, volumes, etc.

No Activity for the month of September 2012. Well TD at 2,308.

Accepted by the Utah Division of Oil, Gas and Mining
FOR RECORD ONLY
October 03, 2012

NAME (PLEASE PRINT)	PHONE NUMBER	TITLE
Lindsey Frazier	720 929-6857	Regulatory Analyst II

SIGNATURE	DATE
N/A	10/2/2012

RECEIVED: Oct. 02, 2012

FORM 9

STATE OF UTAH
DEPARTMENT OF NATURAL RESOURCES
DIVISION OF OIL, GAS, AND MINING

5.LEASE DESIGNATION AND SERIAL NUMBER: UTU33433

SUNDRY NOTICES AND REPORTS ON WELLS

Do not use this form for proposals to drill new wells, significantly deepen existing wells below current bottom-hole depth, reenter plugged wells, or to drill horizontal laterals. Use APPLICATION FOR PERMIT TO DRILL form for such proposals.

6. IF INDIAN, ALLOTTEE OR TRIBE NAME:

7.UNIT or CA AGREEMENT NAME: PONDEROSA

1. TYPE OF WELL Gas Well

8. WELL NAME and NUMBER: BONANZA 1023-5P4CS

2. NAME OF OPERATOR: KERR-MCGEE OIL & GAS ONSHORE, L.P.

9. API NUMBER: 43047520850000

3. ADDRESS OF OPERATOR: P.O. Box 173779 1099 18th Street, Suite 600, Denver, CO, 80217 3779

PHONE NUMBER: 720 929-6515 EXT

9. FIELD and POOL or WILDCAT: NATURAL BUTTES

4. LOCATION OF WELL
FOOTAGES AT SURFACE: 0504 FSL 0445 FEL
QTR/QTR, SECTION, TOWNSHIP, RANGE, MERIDIAN: Qtr/Qtr: SESE Section: 05 Township: 10.0S Range: 23.0E Meridian: S

COUNTY: UINTAH

STATE: UTAH

11. CHECK APPROPRIATE BOXES TO INDICATE NATURE OF NOTICE, REPORT, OR OTHER DATA

TYPE OF SUBMISSION	TYPE OF ACTION		
☐ NOTICE OF INTENT Approximate date work will start:	☐ ACIDIZE	☐ ALTER CASING	☐ CASING REPAIR
	☐ CHANGE TO PREVIOUS PLANS	☐ CHANGE TUBING	☐ CHANGE WELL NAME
☐ SUBSEQUENT REPORT Date of Work Completion:	☐ CHANGE WELL STATUS	☐ COMMINGLE PRODUCING FORMATIONS	☐ CONVERT WELL TYPE
	☐ DEEPEN	☐ FRACTURE TREAT	☐ NEW CONSTRUCTION
	☐ OPERATOR CHANGE	☐ PLUG AND ABANDON	☐ PLUG BACK
☐ SPUD REPORT Date of Spud:	☐ PRODUCTION START OR RESUME	☐ RECLAMATION OF WELL SITE	☐ RECOMPLETE DIFFERENT FORMATION
	☐ REPERFORATE CURRENT FORMATION	☐ SIDETRACK TO REPAIR WELL	☐ TEMPORARY ABANDON
	☐ TUBING REPAIR	☐ VENT OR FLARE	☐ WATER DISPOSAL
✓ DRILLING REPORT Report Date: 10/8/2012	☐ WATER SHUTOFF	☐ SI TA STATUS EXTENSION	☐ APD EXTENSION
	☐ WILDCAT WELL DETERMINATION	☐ OTHER	OTHER:

12. DESCRIBE PROPOSED OR COMPLETED OPERATIONS. Clearly show all pertinent details including dates, depths, volumes, etc.

FINISHED DRILLING TO 8,311' ON 10/07/2012. CEMENTED PRODUCTION CASING. RELEASED XTC 12 RIG ON 10/08/2012. DETAILS OF CASING AND CEMENT WILL BE INCLUDED WITH THE WELL COMPLETION REPORT. WELL IS WAITING ON FINAL COMPLETION ACTIVITIES

Accepted by the Utah Division of Oil, Gas and Mining
FOR RECORD ONLY
October 10, 2012

NAME (PLEASE PRINT)	PHONE NUMBER	TITLE
Lindsey Frazier	720 929-6857	Regulatory Analyst II
SIGNATURE N/A		**DATE** 10/10/2012

RECEIVED: Oct. 10, 2012

STATE OF UTAH
DEPARTMENT OF NATURAL RESOURCES
DIVISION OF OIL, GAS, AND MINING

FORM 9

5.LEASE DESIGNATION AND SERIAL NUMBER: UTU33433

SUNDRY NOTICES AND REPORTS ON WELLS

Do not use this form for proposals to drill new wells, significantly deepen existing wells below current bottom-hole depth, reenter plugged wells, or to drill horizontal laterals. Use APPLICATION FOR PERMIT TO DRILL form for such proposals.

6. IF INDIAN, ALLOTTEE OR TRIBE NAME:

7.UNIT or CA AGREEMENT NAME: PONDEROSA

1. TYPE OF WELL Gas Well

8. WELL NAME and NUMBER: BONANZA 1023-5P4CS

2. NAME OF OPERATOR: KERR-MCGEE OIL & GAS ONSHORE, L.P.

9. API NUMBER: 43047520850000

3. ADDRESS OF OPERATOR: P.O. Box 173779 1099 18th Street, Suite 600, Denver, CO, 80217 3779

PHONE NUMBER: 720 929-6515

9. FIELD and POOL or WILDCAT: NATURAL BUTTES

4. LOCATION OF WELL
FOOTAGES AT SURFACE: 0504 FSL 0445 FEL
QTR/QTR, SECTION, TOWNSHIP, RANGE, MERIDIAN: Qtr/Qtr: SESE Section: 05 Township: 10.0S Range: 23.0E Meridian: S

COUNTY: UINTAH

STATE: UTAH

11. CHECK APPROPRIATE BOXES TO INDICATE NATURE OF NOTICE, REPORT, OR OTHER DATA

TYPE OF SUBMISSION	TYPE OF ACTION		
☐ NOTICE OF INTENT Approximate date work will start:	☐ ACIDIZE	☐ ALTER CASING	☐ CASING REPAIR
	☐ CHANGE TO PREVIOUS PLANS	☐ CHANGE TUBING	☐ CHANGE WELL NAME
✓ SUBSEQUENT REPORT Date of Work Completion: 11/8/2012	☐ CHANGE WELL STATUS	☐ COMMINGLE PRODUCING FORMATIONS	☐ CONVERT WELL TYPE
	☐ DEEPEN	☐ FRACTURE TREAT	☐ NEW CONSTRUCTION
	☐ OPERATOR CHANGE	☐ PLUG AND ABANDON	☐ PLUG BACK
☐ SPUD REPORT Date of Spud:	☐ PRODUCTION START OR RESUME	☐ RECLAMATION OF WELL SITE	☐ RECOMPLETE DIFFERENT FORMATION
	☐ REPERFORATE CURRENT FORMATION	☐ SIDETRACK TO REPAIR WELL	☐ TEMPORARY ABANDON
	☐ TUBING REPAIR	☐ VENT OR FLARE	☐ WATER DISPOSAL
☐ DRILLING REPORT Report Date:	☐ WATER SHUTOFF	☐ SI TA STATUS EXTENSION	☐ APD EXTENSION
	☐ WILDCAT WELL DETERMINATION	✓ OTHER	OTHER: ACTS PIT

12. DESCRIBE PROPOSED OR COMPLETED OPERATIONS. Clearly show all pertinent details including dates, depths, volumes, etc.

THE PIT ON THIS LOCATION WILL BE REFURBISHED AND UTILIZED AS PART OF THE ACTS SYSTEM.

Accepted by the Utah Division of Oil, Gas and Mining
FOR RECORD ONLY
November 27, 2012

NAME (PLEASE PRINT)	PHONE NUMBER	TITLE
Lindsey Frazier	720 929-6857	Regulatory Analyst II

SIGNATURE	DATE
N/A	11/8/2012

RECEIVED: Nov. 08, 2012

FORM 6

STATE OF UTAH
DEPARTMENT OF NATURAL RESOURCES
DIVISION OF OIL, GAS AND MINING

ENTITY ACTION FORM

Operator: KERR McGEE OIL & GAS ONSHORE LP
Operator Account Number: N 2995
Address: P.O. Box 173779
city DENVER
state CO zip 80217
Phone Number: (720) 929-6304

Well 1

API Number	Well Name		QQ	Sec	Twp	Rng	County
Various	Ponderosa Wells						UINTAH
Action Code	**Current Entity Number**	**New Entity Number**	**Spud Date**			**Entity Assignment Effective Date**	
	18421	18519				5/1/2012	

Comments: Move the attached wells into the Ponderosa unit. All wells are WSMVD. 11/16/2012

Well 2

API Number	Well Name		QQ	Sec	Twp	Rng	County
Action Code	**Current Entity Number**	**New Entity Number**	**Spud Date**			**Entity Assignment Effective Date**	

Comments:

Well 3

API Number	Well Name		QQ	Sec	Twp	Rng	County
Action Code	**Current Entity Number**	**New Entity Number**	**Spud Date**			**Entity Assignment Effective Date**	

Comments:

ACTION CODES:

- **A** - Establish new entity for new well (single well only)
- **B** - Add new well to existing entity (group or unit well)
- **C** - Re-assign well from one existing entity to another existing entity
- **D** - Re-assign well from one existing entity to a new entity
- **E** - Other (Explain in 'comments' section)

JAIME SCHARNOWSKE
Name (Please Print)

Jaime Scharnowske
Signature

REGULATORY ANALYST
Title

11/8/2012
Date

RECEIVED
NOV 08 2012
Div. of Oil, Gas & Mining

(5/2000)

Well Name	Quarter/Quarter	Section	Township	Range	APUI Number	County	New Entity Number	Formation
BONANZA 1023-6J2AS	NESW	6	10S	23E	4304751465	Uintah	18519	WSMVD
BONANZA 1023-6K1CS	NESW	6	10S	23E	4304751466	Uintah	18519	WSMVD
BONANZA 1023-6K2BS	NESW	6	10S	23E	4304751467	Uintah	18519	WSMVD
BONANZA 1023-6K2CS	NESW	6	10S	23E	4304751468	Uintah	18519	WSMVD
BONANZA 1023-6L2AS	NESW	6	10S	23E	4304751469	Uintah	18519	WSMVD
BONANZA 1023-6L2DS	NESW	6	10S	23E	4304751470	Uintah	18519	WSMVD
BONANZA 1023-6O1BS	SWSE	6	10S	23E	4304751473	Uintah	18519	WSMVD
BONANZA 1023-6O2DS	SWSE	6	10S	23E	4304751474	Uintah	18519	WSMVD
BONANZA 1023-6O3AS	SWSE	6	10S	23E	4304751475	Uintah	18519	WSMVD
BONANZA 1023-6P2BS	SWSE	6	10S	23E	4304751476	Uintah	18519	WSMVD
BONANZA 1023-6P3CS	SWSE	6	10S	23E	4304751478	Uintah	18519	WSMVD
BONANZA 1023-5J2DS	NESW	5	10S	23E	4304752063	Uintah	18519	WSMVD
BONANZA 1023-5K1BS	NESW	5	10S	23E	4304752064	Uintah	18519	WSMVD
BONANZA 1023-5K1CS	NESW	5	10S	23E	4304752065	Uintah	18519	WSMVD
BONANZA 1023-5K3DS	NESW	5	10S	23E	4304752066	Uintah	18519	WSMVD
BONANZA 1023-5L1DS	NESW	5	10S	23E	4304752067	Uintah	18519	WSMVD
BONANZA 1023-5L4AS	NESW	5	10S	23E	4304752068	Uintah	18519	WSMVD
BONANZA 1023-5L4DS	NESW	5	10S	23E	4304752069	Uintah	18519	WSMVD
BONANZA 1023-5O2AS	NESW	5	10S	23E	4304752070	Uintah	18519	WSMVD
BONANZA 1023-5E3BS	SWNW	5	10S	23E	4304752071	Uintah	18519	WSMVD
BONANZA 1023-5E3CS	SWNW	5	10S	23E	4304752072	Uintah	18519	WSMVD
BONANZA 1023-5L1AS	SWNW	5	10S	23E	4304752073	Uintah	18519	WSMVD
BONANZA 1023-5L3BS	SWNW	5	10S	23E	4304752074	Uintah	18519	WSMVD
BONANZA 1023-5M1AS	SWSW	5	10S	23E	4304752075	Uintah	18519	WSMVD
BONANZA 1023-5M1CS	SWSW	5	10S	23E	4304752076	Uintah	18519	WSMVD
BONANZA 1023-5M3BS	SWSW	5	10S	23E	4304752077	Uintah	18519	WSMVD
BONANZA 1023-5M3CS	SWSW	5	10S	23E	4304752078	Uintah	18519	WSMVD
BONANZA 1023-5N3CS	SWSW	5	10S	23E	4304752079	Uintah	18519	WSMVD
BONANZA 1023-5O4BS	SESE	5	10S	23E	4304752082	Uintah	18519	WSMVD
BONANZA 1023-5P1AS	SESE	5	10S	23E	4304752083	Uintah	18519	WSMVD
BONANZA 1023-5P1CS	SESE	5	10S	23E	4304752084	Uintah	18519	WSMVD
BONANZA 1023-5P4CS	SESE	5	10S	23E	4304752085	Uintah	18519	WSMVD
BONANZA 1023-5C4AS	NENW	5	10S	23E	4304752089	Uintah	18519	WSMVD
BONANZA 1023-5F2CS	NENW	5	10S	23E	4304752090	Uintah	18519	WSMVD
BONANZA 1023-5F3AS	NENW	5	10S	23E	4304752091	Uintah	18519	WSMVD
BONANZA 1023-5C2CS	NWNW	5	10S	23E	4304752092	Uintah	18519	WSMVD
BONANZA 1023-5D2DS	NWNW	5	10S	23E	4304752093	Uintah	18519	WSMVD
BONANZA 1023-5D3AS	NWNW	5	10S	23E	4304752094	Uintah	18519	WSMVD
BONANZA 1023-5E2AS	NWNW	5	10S	23E	4304752095	Uintah	18519	WSMVD
BONANZA 1023-6A1CS	NWNW	5	10S	23E	4304752096	Uintah	18519	WSMVD
BONANZA 1023-6I3AS	SWNW	5	10S	23E	4304752387	Uintah	18519	WSMVD
BONANZA 11-2	SWNW	11	10S	23E	4304734773	Uintah	18519	WSMVD
BONANZA 1023-6E4AS	SENW	6	10S	23E	4304751453	Uintah	18519	WSMVD
BONANZA 1023-6F1AS	SENW	6	10S	23E	4304751454	Uintah	18519	WSMVD
BONANZA 1023-6F1CS	SENW	6	10S	23E	4304751455	Uintah	18519	WSMVD
BONANZA 1023-6F4CS	SENW	6	10S	23E	4304751456	Uintah	18519	WSMVD
BONANZA 1023-6G2AS	SENW	6	10S	23E	4304751457	Uintah	18519	WSMVD
BONANZA 1023-6G4CS	SENW	6	10S	23E	4304751458	Uintah	18519	WSMVD
BONANZA 1023-6A3DS	SENE	6	10S	23E	4304751459	Uintah	18519	WSMVD
BONANZA 1023-6G1DS	SENE	6	10S	23E	4304751460	Uintah	18519	WSMVD
BONANZA 1023-6H1BS	SENE	6	10S	23E	4304751461	Uintah	18519	WSMVD
BONANZA 1023-6H2CS	SENE	6	10S	23E	4304751462	Uintah	18519	WSMVD
BONANZA 1023-6I2AS	SENE	6	10S	23E	4304751463	Uintah	18519	WSMVD
BONANZA 1023-6I3DS	SWSE	6	10S	23E	4304751471	Uintah	18519	WSMVD
BONANZA 1023-6J4AS	SWSE	6	10S	23E	4304751472	Uintah	18519	WSMVD
BONANZA 1023-6P3AS	SWSE	6	10S	23E	4304751477	Uintah	18519	WSMVD

STATE OF UTAH
DEPARTMENT OF NATURAL RESOURCES
DIVISION OF OIL, GAS, AND MINING

FORM 9

5.LEASE DESIGNATION AND SERIAL NUMBER: UTU33433

SUNDRY NOTICES AND REPORTS ON WELLS

Do not use this form for proposals to drill new wells, significantly deepen existing wells below current bottom-hole depth, reenter plugged wells, or to drill horizontal laterals. Use APPLICATION FOR PERMIT TO DRILL form for such proposals.

6. IF INDIAN, ALLOTTEE OR TRIBE NAME:

7.UNIT or CA AGREEMENT NAME: PONDEROSA

1. TYPE OF WELL Gas Well

8. WELL NAME and NUMBER: BONANZA 1023-5P4CS

2. NAME OF OPERATOR: KERR-MCGEE OIL & GAS ONSHORE, L.P.

9. API NUMBER: 43047520850000

3. ADDRESS OF OPERATOR: P.O. Box 173779 1099 18th Street, Suite 600, Denver, CO, 80217 3779

PHONE NUMBER: 720 929-6515 EXT

9. FIELD and POOL or WILDCAT: NATURAL BUTTES

4. LOCATION OF WELL
FOOTAGES AT SURFACE: 0504 FSL 0445 FEL
QTR/QTR, SECTION, TOWNSHIP, RANGE, MERIDIAN: Qtr/Qtr: SESE Section: 05 Township: 10.0S Range: 23.0E Meridian: S

COUNTY: UINTAH

STATE: UTAH

11. CHECK APPROPRIATE BOXES TO INDICATE NATURE OF NOTICE, REPORT, OR OTHER DATA

TYPE OF SUBMISSION	TYPE OF ACTION		
☐ NOTICE OF INTENT Approximate date work will start:	☐ ACIDIZE	☐ ALTER CASING	☐ CASING REPAIR
	☐ CHANGE TO PREVIOUS PLANS	☐ CHANGE TUBING	☐ CHANGE WELL NAME
☐ SUBSEQUENT REPORT Date of Work Completion:	☐ CHANGE WELL STATUS	☐ COMMINGLE PRODUCING FORMATIONS	☐ CONVERT WELL TYPE
	☐ DEEPEN	☐ FRACTURE TREAT	☐ NEW CONSTRUCTION
	☐ OPERATOR CHANGE	☐ PLUG AND ABANDON	☐ PLUG BACK
☐ SPUD REPORT Date of Spud:	☐ PRODUCTION START OR RESUME	☐ RECLAMATION OF WELL SITE	☐ RECOMPLETE DIFFERENT FORMATION
	☐ REPERFORATE CURRENT FORMATION	☐ SIDETRACK TO REPAIR WELL	☐ TEMPORARY ABANDON
	☐ TUBING REPAIR	☐ VENT OR FLARE	☐ WATER DISPOSAL
✓ DRILLING REPORT Report Date: 12/3/2012	☐ WATER SHUTOFF	☐ SI TA STATUS EXTENSION	☐ APD EXTENSION
	☐ WILDCAT WELL DETERMINATION	☐ OTHER	OTHER:

12. DESCRIBE PROPOSED OR COMPLETED OPERATIONS. Clearly show all pertinent details including dates, depths, volumes, etc.

No Activity for the month of November 2012. Well TD at 8,311.

Accepted by the Utah Division of Oil, Gas and Mining
FOR RECORD ONLY
December 05, 2012

NAME (PLEASE PRINT)	PHONE NUMBER	TITLE
Lindsey Frazier	720 929-6857	Regulatory Analyst II

SIGNATURE	DATE
N/A	12/3/2012

RECEIVED: Dec. 03, 2012

FORM 9

STATE OF UTAH
DEPARTMENT OF NATURAL RESOURCES
DIVISION OF OIL, GAS, AND MINING

5.LEASE DESIGNATION AND SERIAL NUMBER: UTU33433

SUNDRY NOTICES AND REPORTS ON WELLS

Do not use this form for proposals to drill new wells, significantly deepen existing wells below current bottom-hole depth, reenter plugged wells, or to drill horizontal laterals. Use APPLICATION FOR PERMIT TO DRILL form for such proposals.

6. IF INDIAN, ALLOTTEE OR TRIBE NAME:

7.UNIT or CA AGREEMENT NAME: PONDEROSA

1. TYPE OF WELL Gas Well

8. WELL NAME and NUMBER: BONANZA 1023-5P4CS

2. NAME OF OPERATOR: KERR-MCGEE OIL & GAS ONSHORE, L.P.

9. API NUMBER: 43047520850000

3. ADDRESS OF OPERATOR: P.O. Box 173779 1099 18th Street, Suite 600, Denver, CO, 80217 3779

PHONE NUMBER: 720 929-6515 EXT

9. FIELD and POOL or WILDCAT: NATURAL BUTTES

4. LOCATION OF WELL
FOOTAGES AT SURFACE: 0504 FSL 0445 FEL
QTR/QTR, SECTION, TOWNSHIP, RANGE, MERIDIAN: Qtr/Qtr: SESE Section: 05 Township: 10.0S Range: 23.0E Meridian: S

COUNTY: UINTAH

STATE: UTAH

11.

CHECK APPROPRIATE BOXES TO INDICATE NATURE OF NOTICE, REPORT, OR OTHER DATA

TYPE OF SUBMISSION	TYPE OF ACTION		
☐ NOTICE OF INTENT Approximate date work will start:	☐ ACIDIZE	☐ ALTER CASING	☐ CASING REPAIR
	☐ CHANGE TO PREVIOUS PLANS	☐ CHANGE TUBING	☐ CHANGE WELL NAME
☐ SUBSEQUENT REPORT Date of Work Completion:	☐ CHANGE WELL STATUS	☐ COMMINGLE PRODUCING FORMATIONS	☐ CONVERT WELL TYPE
	☐ DEEPEN	☐ FRACTURE TREAT	☐ NEW CONSTRUCTION
	☐ OPERATOR CHANGE	☐ PLUG AND ABANDON	☐ PLUG BACK
☐ SPUD REPORT Date of Spud:	☐ PRODUCTION START OR RESUME	☐ RECLAMATION OF WELL SITE	☐ RECOMPLETE DIFFERENT FORMATION
	☐ REPERFORATE CURRENT FORMATION	☐ SIDETRACK TO REPAIR WELL	☐ TEMPORARY ABANDON
	☐ TUBING REPAIR	☐ VENT OR FLARE	☐ WATER DISPOSAL
✓ DRILLING REPORT Report Date: 1/3/2013	☐ WATER SHUTOFF	☐ SI TA STATUS EXTENSION	☐ APD EXTENSION
	☐ WILDCAT WELL DETERMINATION	☐ OTHER	OTHER:

12. DESCRIBE PROPOSED OR COMPLETED OPERATIONS. Clearly show all pertinent details including dates, depths, volumes, etc.

No Activity for the month of December 2012. Well TD at 8,311

Accepted by the Utah Division of Oil, Gas and Mining
FOR RECORD ONLY
January 07, 2013

NAME (PLEASE PRINT)	PHONE NUMBER	TITLE
Lindsey Frazier	720 929-6857	Regulatory Analyst II

SIGNATURE	DATE
N/A	1/3/2013

RECEIVED: Jan. 03, 2013

FORM 9

STATE OF UTAH
DEPARTMENT OF NATURAL RESOURCES
DIVISION OF OIL, GAS, AND MINING

5.LEASE DESIGNATION AND SERIAL NUMBER: UTU33433

SUNDRY NOTICES AND REPORTS ON WELLS

Do not use this form for proposals to drill new wells, significantly deepen existing wells below current bottom-hole depth, reenter plugged wells, or to drill horizontal laterals. Use APPLICATION FOR PERMIT TO DRILL form for such proposals.

6. IF INDIAN, ALLOTTEE OR TRIBE NAME:

7.UNIT or CA AGREEMENT NAME: PONDEROSA

1. TYPE OF WELL Gas Well

8. WELL NAME and NUMBER: BONANZA 1023-5P4CS

2. NAME OF OPERATOR: KERR-MCGEE OIL & GAS ONSHORE, L.P.

9. API NUMBER: 43047520850000

3. ADDRESS OF OPERATOR: P.O. Box 173779 1099 18th Street, Suite 600, Denver, CO, 80217 3779

PHONE NUMBER: 720 929-6515 EXT

9. FIELD and POOL or WILDCAT: NATURAL BUTTES

4. LOCATION OF WELL
FOOTAGES AT SURFACE: 0504 FSL 0445 FEL
QTR/QTR, SECTION, TOWNSHIP, RANGE, MERIDIAN: Qtr/Qtr: SESE Section: 05 Township: 10.0S Range: 23.0E Meridian: S

COUNTY: UINTAH

STATE: UTAH

11.

CHECK APPROPRIATE BOXES TO INDICATE NATURE OF NOTICE, REPORT, OR OTHER DATA

TYPE OF SUBMISSION	TYPE OF ACTION		
☐ NOTICE OF INTENT Approximate date work will start:	☐ ACIDIZE	☐ ALTER CASING	☐ CASING REPAIR
	☐ CHANGE TO PREVIOUS PLANS	☐ CHANGE TUBING	☐ CHANGE WELL NAME
☐ SUBSEQUENT REPORT Date of Work Completion:	☐ CHANGE WELL STATUS	☐ COMMINGLE PRODUCING FORMATIONS	☐ CONVERT WELL TYPE
	☐ DEEPEN	☐ FRACTURE TREAT	☐ NEW CONSTRUCTION
	☐ OPERATOR CHANGE	☐ PLUG AND ABANDON	☐ PLUG BACK
☐ SPUD REPORT Date of Spud:	☐ PRODUCTION START OR RESUME	☐ RECLAMATION OF WELL SITE	☐ RECOMPLETE DIFFERENT FORMATION
	☐ REPERFORATE CURRENT FORMATION	☐ SIDETRACK TO REPAIR WELL	☐ TEMPORARY ABANDON
	☐ TUBING REPAIR	☐ VENT OR FLARE	☐ WATER DISPOSAL
✓ DRILLING REPORT Report Date: 2/4/2013	☐ WATER SHUTOFF	☐ SI TA STATUS EXTENSION	☐ APD EXTENSION
	☐ WILDCAT WELL DETERMINATION	☐ OTHER	OTHER:

12. DESCRIBE PROPOSED OR COMPLETED OPERATIONS. Clearly show all pertinent details including dates, depths, volumes, etc.

Started completing the well. Well TD at 8,311

Accepted by the Utah Division of Oil, Gas and Mining
FOR RECORD ONLY
February 07, 2013

NAME (PLEASE PRINT)	PHONE NUMBER	TITLE
Lindsey Frazier	720 929-6857	Regulatory Analyst II

SIGNATURE	DATE
N/A	2/4/2013

RECEIVED: Feb. 04, 2013

STATE OF UTAH
DEPARTMENT OF NATURAL RESOURCES
DIVISION OF OIL, GAS, AND MINING

FORM 9

5.LEASE DESIGNATION AND SERIAL NUMBER: UTU33433

SUNDRY NOTICES AND REPORTS ON WELLS

Do not use this form for proposals to drill new wells, significantly deepen existing wells below current bottom-hole depth, reenter plugged wells, or to drill horizontal laterals. Use APPLICATION FOR PERMIT TO DRILL form for such proposals.

6. IF INDIAN, ALLOTTEE OR TRIBE NAME:

7.UNIT or CA AGREEMENT NAME: PONDEROSA

1. TYPE OF WELL Gas Well

8. WELL NAME and NUMBER: BONANZA 1023-5P4CS

2. NAME OF OPERATOR: KERR-MCGEE OIL & GAS ONSHORE, L.P.

9. API NUMBER: 43047520850000

3. ADDRESS OF OPERATOR: P.O. Box 173779 1099 18th Street, Suite 600, Denver, CO, 80217 3779

PHONE NUMBER: 720 929-6515 EXT

9. FIELD and POOL or WILDCAT: NATURAL BUTTES

4. LOCATION OF WELL
FOOTAGES AT SURFACE: 0504 FSL 0445 FEL
QTR/QTR, SECTION, TOWNSHIP, RANGE, MERIDIAN: Qtr/Qtr: SESE Section: 05 Township: 10.0S Range: 23.0E Meridian: S

COUNTY: UINTAH

STATE: UTAH

11.

CHECK APPROPRIATE BOXES TO INDICATE NATURE OF NOTICE, REPORT, OR OTHER DATA

TYPE OF SUBMISSION	TYPE OF ACTION		
☐ NOTICE OF INTENT Approximate date work will start:	☐ ACIDIZE	☐ ALTER CASING	☐ CASING REPAIR
	☐ CHANGE TO PREVIOUS PLANS	☐ CHANGE TUBING	☐ CHANGE WELL NAME
☐ SUBSEQUENT REPORT Date of Work Completion:	☐ CHANGE WELL STATUS	☐ COMMINGLE PRODUCING FORMATIONS	☐ CONVERT WELL TYPE
	☐ DEEPEN	☐ FRACTURE TREAT	☐ NEW CONSTRUCTION
	☐ OPERATOR CHANGE	☐ PLUG AND ABANDON	☐ PLUG BACK
☐ SPUD REPORT Date of Spud:	✓ PRODUCTION START OR RESUME	☐ RECLAMATION OF WELL SITE	☐ RECOMPLETE DIFFERENT FORMATION
	☐ REPERFORATE CURRENT FORMATION	☐ SIDETRACK TO REPAIR WELL	☐ TEMPORARY ABANDON
	☐ TUBING REPAIR	☐ VENT OR FLARE	☐ WATER DISPOSAL
✓ DRILLING REPORT Report Date: 2/13/2013	☐ WATER SHUTOFF	☐ SI TA STATUS EXTENSION	☐ APD EXTENSION
	☐ WILDCAT WELL DETERMINATION	☐ OTHER	OTHER:

12. DESCRIBE PROPOSED OR COMPLETED OPERATIONS. Clearly show all pertinent details including dates, depths, volumes, etc.

The subject well was placed on production on 02/13/2013. The Chronological Well History will be submitted with the well completion report.

Accepted by the Utah Division of Oil, Gas and Mining
FOR RECORD ONLY
February 21, 2013

NAME (PLEASE PRINT)	PHONE NUMBER	TITLE
Lindsey Frazier	720 929-6857	Regulatory Analyst II
SIGNATURE N/A		**DATE** 2/14/2013

RECEIVED: Feb. 14, 2013

FORM 9

STATE OF UTAH
DEPARTMENT OF NATURAL RESOURCES
DIVISION OF OIL, GAS, AND MINING

5.LEASE DESIGNATION AND SERIAL NUMBER: UTU33433

SUNDRY NOTICES AND REPORTS ON WELLS

Do not use this form for proposals to drill new wells, significantly deepen existing wells below current bottom-hole depth, reenter plugged wells, or to drill horizontal laterals. Use APPLICATION FOR PERMIT TO DRILL form for such proposals.

6. IF INDIAN, ALLOTTEE OR TRIBE NAME:

7.UNIT or CA AGREEMENT NAME: PONDEROSA

1. TYPE OF WELL Gas Well

8. WELL NAME and NUMBER: BONANZA 1023-5P4CS

2. NAME OF OPERATOR: KERR-MCGEE OIL & GAS ONSHORE, L.P.

9. API NUMBER: 43047520850000

3. ADDRESS OF OPERATOR: P.O. Box 173779 1099 18th Street, Suite 600, Denver, CO, 80217 3779

PHONE NUMBER: 720 929-6515 EXT

9. FIELD and POOL or WILDCAT: NATURAL BUTTES

4. LOCATION OF WELL
FOOTAGES AT SURFACE: 0504 FSL 0445 FEL
QTR/QTR, SECTION, TOWNSHIP, RANGE, MERIDIAN: Qtr/Qtr: SESE Section: 05 Township: 10.0S Range: 23.0E Meridian: S

COUNTY: UINTAH

STATE: UTAH

11. CHECK APPROPRIATE BOXES TO INDICATE NATURE OF NOTICE, REPORT, OR OTHER DATA

TYPE OF SUBMISSION	TYPE OF ACTION		
☐ NOTICE OF INTENT Approximate date work will start:	☐ ACIDIZE	☐ ALTER CASING	☐ CASING REPAIR
	☐ CHANGE TO PREVIOUS PLANS	☐ CHANGE TUBING	☐ CHANGE WELL NAME
☐ SUBSEQUENT REPORT Date of Work Completion:	☐ CHANGE WELL STATUS	☐ COMMINGLE PRODUCING FORMATIONS	☐ CONVERT WELL TYPE
	☐ DEEPEN	☐ FRACTURE TREAT	☐ NEW CONSTRUCTION
	☐ OPERATOR CHANGE	☐ PLUG AND ABANDON	☐ PLUG BACK
☐ SPUD REPORT Date of Spud:	☐ PRODUCTION START OR RESUME	☐ RECLAMATION OF WELL SITE	☐ RECOMPLETE DIFFERENT FORMATION
	☐ REPERFORATE CURRENT FORMATION	☐ SIDETRACK TO REPAIR WELL	☐ TEMPORARY ABANDON
	☐ TUBING REPAIR	☐ VENT OR FLARE	☐ WATER DISPOSAL
✓ DRILLING REPORT Report Date: 3/4/2013	☐ WATER SHUTOFF	☐ SI TA STATUS EXTENSION	☐ APD EXTENSION
	☐ WILDCAT WELL DETERMINATION	☐ OTHER	OTHER:

12. DESCRIBE PROPOSED OR COMPLETED OPERATIONS. Clearly show all pertinent details including dates, depths, volumes, etc.

Well was completed, finishing well completion report. Well TD at 8,311

Accepted by the Utah Division of Oil, Gas and Mining
FOR RECORD ONLY
March 04, 2013

NAME (PLEASE PRINT)	PHONE NUMBER	TITLE
Laura Abrams	720 929-6356	Regulatory Analyst II

SIGNATURE	DATE
N/A	3/4/2013

RECEIVED: Mar. 04, 2013

RECEIVED
MAR 19 2013
DIV. OF OIL, GAS & MINING

Form 3160-4
(August 2007)

UNITED STATES
DEPARTMENT OF THE INTERIOR
BUREAU OF LAND MANAGEMENT

FORM APPROVED
OMB No. 1004-0137
Expires: July 31, 2010

WELL COMPLETION OR RECOMPLETION REPORT AND LOG

5. Lease Serial No. UTU33433

1a. Type of Well ☐ Oil Well ☒ Gas Well ☐ Dry ☐ Other
b. Type of Completion ☒ New Well ☐ Work Over ☐ Deepen ☐ Plug Back ☐ Diff. Resvr.
Other _____

6. If Indian, Allottee or Tribe Name

7. Unit or CA Agreement Name and No. UTU88209A

2. Name of Operator
KERR MCGEE OIL & GAS ONSHORE LP
Contact: LINDSEY A FRAZIER
E-Mail: lindsey.frazier@anadarko.com

8. Lease Name and Well No. BONANZA 1023-5P4CS

3. Address PO BOX 173779
DENVER, CO 80217

3a. Phone No. (include area code)
Ph: 720-929-6857

9. API Well No. 43-047-52085

4. Location of Well (Report location clearly and in accordance with Federal requirements)*
At surface SESE 504FSL 445FEL 39.972110 N Lat, 109.342921 W Lon
Sec 5 T10S R23E Mer SLB
At top prod interval reported below SESE 23FSL 526FEL
Sec 8 T10S R23E Mer SLB
At total depth NENE 5FNL 512FEL

10. Field and Pool, or Exploratory NATURAL BUTTES

11. Sec., T., R., M., or Block and Survey or Area Sec 5 T10S R23E Mer SLB

12. County or Parish UINTAH

13. State UT

14. Date Spudded 07/23/2012

15. Date T.D. Reached 10/07/2012

16. Date Completed ☐ D & A ☒ Ready to Prod. 02/13/2013

17. Elevations (DF, KB, RT, GL)* 5256 KB

18. Total Depth: MD 8311 TVD 8265

19. Plug Back T.D.: MD 8244 TVD 8198

20. Depth Bridge Plug Set: MD TVD

21. Type Electric & Other Mechanical Logs Run (Submit copy of each)
CBL/GR/CCL/TEMP

22. Was well cored? ☒ No ☐ Yes (Submit analysis)
Was DST run? ☒ No ☐ Yes (Submit analysis)
Directional Survey? ☐ No ☒ Yes (Submit analysis)

23. Casing and Liner Record *(Report all strings set in well)*

Hole Size	Size/Grade	Wt. (#/ft.)	Top (MD)	Bottom (MD)	Stage Cementer Depth	No. of Sks. & Type of Cement	Slurry Vol. (BBL)	Cement Top*	Amount Pulled
20.000	14.000 STL	36.7	0	40		28			
11.000	8.625 IJ-55	28.0	0	2277		960		0	
7.875	4.500 I-80	11.6	0	8291		1285		1562	

24. Tubing Record

Size	Depth Set (MD)	Packer Depth (MD)	Size	Depth Set (MD)	Packer Depth (MD)	Size	Depth Set (MD)	Packer Depth (MD)
2.375	7752							

25. Producing Intervals

	Formation	Top	Bottom
A)	MESAVERDE	6722	8186
B)			
C)			
D)			

26. Perforation Record

Perforated Interval	Size	No. Holes	Perf. Status
6722 TO 8186	0.360	168	OPEN

27. Acid, Fracture, Treatment, Cement Squeeze, Etc.

Depth Interval	Amount and Type of Material
6722 TO 8186	PUMP 7,174 BBLS SLICK H2O AND 147,442 LBS 30/50 OTTAWA SAND

28. Production - Interval A

Date First Produced	Test Date	Hours Tested	Test Production	Oil BBL	Gas MCF	Water BBL	Oil Gravity Corr. API	Gas Gravity	Production Method
02/13/2013	02/24/2013	24	→	0.0	1650.0	0.0			FLOWS FROM WELL

Choke Size	Tbg. Press. Flwg. SI	Csg. Press.	24 Hr. Rate	Oil BBL	Gas MCF	Water BBL	Gas:Oil Ratio	Well Status
20/64	1126	1468.0	→	0	1650	0		PGW

28a. Production - Interval B

Date First Produced	Test Date	Hours Tested	Test Production	Oil BBL	Gas MCF	Water BBL	Oil Gravity Corr. API	Gas Gravity	Production Method
			→						

Choke Size	Tbg. Press. Flwg. SI	Csg. Press.	24 Hr. Rate	Oil BBL	Gas MCF	Water BBL	Gas:Oil Ratio	Well Status
			→					

(See Instructions and spaces for additional data on reverse side)

ELECTRONIC SUBMISSION #201249 VERIFIED BY THE BLM WELL INFORMATION SYSTEM

**** OPERATOR-SUBMITTED ** OPERATOR-SUBMITTED ** OPERATOR-SUBMITTED ****

28b. Production - Interval C

Date First Produced	Test Date	Hours Tested	Test Production	Oil BBL	Gas MCF	Water BBL	Oil Gravity Corr. API	Gas Gravity	Production Method
Choke Size	Tbg. Press. Flwg. SI	Csg. Press.	24 Hr. Rate	Oil BBL	Gas MCF	Water BBL	Gas:Oil Ratio	Well Status	

28c. Production - Interval D

Date First Produced	Test Date	Hours Tested	Test Production	Oil BBL	Gas MCF	Water BBL	Oil Gravity Corr. API	Gas Gravity	Production Method
Choke Size	Tbg. Press. Flwg. SI	Csg. Press.	24 Hr. Rate	Oil BBL	Gas MCF	Water BBL	Gas:Oil Ratio	Well Status	

29. Disposition of Gas*(Sold, used for fuel, vented, etc.)*
SOLD

30. Summary of Porous Zones (Include Aquifers):

Show all important zones of porosity and contents thereof: Cored intervals and all drill-stem tests, including depth interval tested, cushion used, time tool open, flowing and shut-in pressures and recoveries.

Formation	Top	Bottom	Descriptions, Contents, etc.

31. Formation (Log) Markers

Name	Top Meas. Depth
GREEN RIVER	1100
BIRD'S NEST	1326
MAHOGANY	1811
WASATCH	4117
MESAVERDE	6022

32. Additional remarks (include plugging procedure):
The first 210? of the surface hole was drilled with a 12 ?? bit. The remainder of surface hole was drilled with an 11? bit. DQX csg was run from surface to 5088?; LTC csg was run from 5088? to 8291?. Attached is the chronological well history, perforation report & final survey.

33. Circle enclosed attachments:

1. Electrical/Mechanical Logs (1 full set req'd.)
2. Geologic Report
3. DST Report
4. Directional Survey
5. Sundry Notice for plugging and cement verification
6. Core Analysis
7 Other:

34. I hereby certify that the foregoing and attached information is complete and correct as determined from all available records (see attached instructions):

Electronic Submission #201249 Verified by the BLM Well Information System.
For KERR MCGEE OIL & GAS ONSHORE L, sent to the Vernal

Name *(please print)* LINDSEY A FRAZIER Title REGUALTORY ANALYST

Signature (Electronic Submission) Date 03/12/2013

Title 18 U.S.C. Section 1001 and Title 43 U.S.C. Section 1212, make it a crime for any person knowingly and willfully to make to any department or agency of the United States any false, fictitious or fradulent statements or representations as to any matter within its jurisdiction.

**** ORIGINAL ** ORIGINAL ** ORIGINAL ** ORIGINAL ** ORIGINAL ** ORIGINAL ** ORIGINAL ****

US ROCKIES REGION

Operation Summary Report

Well: BONANZA 1023-5P4CS YELLOW		Spud Date: 8/30/2012
Project: UTAH-UINTAH	Site: BONANZA 1023-5P PAD	Rig Name No: PROPETRO 12/12, XTC 12/12
Event: DRILLING	Start Date: 8/12/2012	End Date: 10/8/2012
Active Datum: RKB @5,256.00usft (above Mean Sea Level)	UWI: SE/SE/0/10/S/23/E/5/0/0/6/PM/S/504.00/E/0/445.00/0/0	

Date	Time Start-End	Duration (hr)	Phase	Code	Sub Code	P/U	MD From (usft)	Operation
8/30/2012	4:00 - 6:00	2.00	DRLSUR	01	C	P		SKID RIG TO WELL 2/4 AND PREPARE TO SPUD
	6:00 - 7:30	1.50	DRLSUR	02	B	P		SPUD DRILL 12.25" HOLE 44 ft TO 210 ft (166 FT, 111 FPH). WOB 5-15 Kips. GPM 491. PSI ON/OFF 750/500. SURFACE RPM 55, MOTOR 83, TOTAL RPM 138. UP/DOWN/ ROT 20/20/20 K. DRAG 0 Kips . CIRCULATE CLOSED LOOP SYSTEM DRILL DOWN TO 210 ft W/6 in COLLARS. NOV ON LINE NO HOLE ISSUES.
	7:30 - 9:30	2.00	DRLSUR	06	A	P		TOOH INSTALL DIRECTIONAL ASSEMBLY AND 11" BIT INSTALL EM TOOLS AND ORIENT TO MUD MOTOR TIH
	9:30 - 12:30	3.00	DRLSUR	02	B	P		DRILL 11" SURFACE HOLE F/ 210' / 460' @83' FPH WEIGHT ON BIT 15-25 K. STROKES PER MINUTE 120 GALLONS PER MINUTE 491. PRESSURE ON/OFF(BOTTOM) 900/640. ROTARY RPM 48, MOTOR RPM 83, TOTAL RPM 131. UP/DOWN/ ROTATE 50/47/48 K. DRAG 2 K. CIRCULATE CLOSED LOOP SYSTEM NOV ON LINE WITH 8.6# WATER. RUNNING VOLUME OVER BOTH SHAKERS. 170 API SCREENS ON SHAKERS. NO HOLE ISSUES.
	12:30 - 14:00	1.50	DRLSUR	22	F	Z		NOV HAD MIXED TO MUCH POLLY AND BLINDED OF SHAKER SCREENS. HAD TO PULL WATER OUT OF SYSTEM AND REPLACE WITH FRESH.
	14:00 - 0:00	10.00	DRLSUR	02	B	P		DRILL 11" SURFACE HOLE F/460' TO 1670' @121 FPH WEIGHT ON BIT 15-25 K. STROKES PER MINUTE 120 GALLONS PER MINUTE 491. PRESSURE ON/OFF(BOTTOM) 1170 / 940 ROTARY RPM 60, MOTOR RPM 83, TOTAL RPM 143. UP/DOWN/ ROTATE 70/50/60 K. DRAG 10 K. CIRCULATE CLOSED LOOP SYSTEM. NOV ON LINE WITH 8.6# WATER. RUNNING VOLUME OVER BOTH SHAKERS. 170 API SCREENS ON SHAKERS. LOST CIRC @ 1580 AIR ON HOLE.

US ROCKIES REGION

Operation Summary Report

Well: BONANZA 1023-5P4CS YELLOW		Spud Date: 8/30/2012
Project: UTAH-UINTAH	Site: BONANZA 1023-5P PAD	Rig Name No: PROPETRO 12/12, XTC 12/12
Event: DRILLING	Start Date: 8/12/2012	End Date: 10/8/2012
Active Datum: RKB @5,256.00usft (above Mean Sea Level)	UWI: SE/SE/0/10/S/23/E/5/0/0/6/PM/S/504.00/E/0/445.00/0/0	

Date	Time Start-End	Duration (hr)	Phase	Code	Sub Code	P/U	MD From (usft)	Operation
8/31/2012	0:00 - 7:00	7.00	DRLSUR	02	B	P		DRILL 11" SURFACE HOLE F/ 1670' TO 2296' / 626' WEIGHT ON BIT 15-25 K. STROKES PER MINUTE 120 GALLONS PER MINUTE 491. PRESSURE ON/OFF(BOTTOM) 1170 / 940 ROTARY RPM 60, MOTOR RPM 83, TOTAL RPM 143. UP/DOWN/ ROTATE 70/50/60 K. DRAG 10 K. CIRCULATE CLOSED LOOP SYSTEM. NOV ON LINE WITH 8.6# WATER. RUNNING VOLUME OVER BOTH SHAKERS. 170 API SCREENS ON SHAKERS. LOST CIRC @ 1580 AIR ON HOLE. Current Position: 0.6' low, 0.6' left of proposalSlide Footage: 221' = 9.6% Rotating Footage: 2075' = 90.4%
	7:00 - 9:00	2.00	DRLSUR	05	C	P		CIRCULATE AND CONDITION MUD PRIOR TO LDDS
	9:00 - 12:00	3.00	DRLSUR	06	A	P		TOOH LAYING DOWN, L/D MWD TOOLS, DIRECTIONAL MONELS, MUD MOTOR, AND 11" BIT
	12:00 - 15:30	3.50	DRLSUR	12	C	P		RIG UP AND RUN 53 JOINTS 8.625" J55 28# SURFACE CASING SHOE AT 2348' BAFFLE AT 2304' NO PROBLEMS GETTING TO BOTTOM RUN 200' 1" PIPE AND RIG DOWN MOVE RIG OFF WELL.
	15:30 - 0:00	8.50	DRLSUR	12	E	P		HELD S/M WITH PRO PETRO CMENTERS RIG UP,PRESSURE TEST LINES TO 2000 PSI. PUMP 130 BBLS OF WATER AHEAD. CATCH PSI. PUMP 20 BBLS OF 8.3# GEL WATER AHEAD. MIX AND PUMP (300 SX) 61.4 BBLS OF 15.8# 1.15 YD 5 GAL/SK PREMIUM CEMENT W/ 2% CALC. DROP PLUG ON FLY. DISPLACE W/ 138 BBLS OF H20. NO CIRC THROUGH OUT. FINAL LIFT OF 250 PSI AT 4 BBL/MIN. BUMP PLUG WITH 600 PSI FOR 5 MIN. FLOAT HELD. MIX AND PUMP (150 SX) 30.7 BBLS OF SAME TAIL CEMENT W/ 4% CALC. DOWN 1". NO CEMENT TO SURFACE. SHUT DOWN AND CLEAN TRUCK.. WAIT 1.5 HOURS MIX AND PUMP (125 SX) 25.6 BBLS OF SAME TAIL CEMENT W/ 4% CALC. DOWN BACKSIDE NO CEMENT TO SURFACE. SHUT DOWN AND CLEAN TRUCK. WAIT 1.5 HOURS MIX AND PUMP (100 SX) 20.4 BBLS OF SAME TAIL CEMENT W/ 4% CALC. DOWN BACKSIDE NO CEMENT TO SURFACE. NO SHUT DOWN AND CLEAN TRUCK.WAIT 1.5 HOURS MIX AND PUMP (100 SX) 20.4 BBLS OF SAME TAIL CEMENT W/ 4% CALC. DOWN BACKSIDE NO CEMENT TO SURFACE CLEAN TRUCK. WAIT 1.5 HOURS MIX AND PUMP (125 SX) 25.6 BBLS OF SAME TAIL CEMENT W/ 4% CALC. DOWN BACKSIDE NO CEMENT TO SURFACE. WILL TOP OUT ON NEXT JOB RELEASE RIG @ 00:00 8-31-2012
10/3/2012	22:00 - 23:00	1.00	MIRU3	01	C	P		SKID RIG 10' BACK TO THE BONANZA 1023-5P4CS WELL 3/4

US ROCKIES REGION

Operation Summary Report

Well: BONANZA 1023-5P4CS YELLOW		Spud Date: 8/30/2012
Project: UTAH-UINTAH	Site: BONANZA 1023-5P PAD	Rig Name No: PROPETRO 12/12, XTC 12/12
Event: DRILLING	Start Date: 8/12/2012	End Date: 10/8/2012
Active Datum: RKB @5,256.00usft (above Mean Sea Level)	UWI: SE/SE/0/10/S/23/E/5/0/0/6/PM/S/504.00/E/0/445.00/0/0	

Date	Time Start-End	Duration (hr)	Phase	Code	Sub Code	P/U	MD From (usft)	Operation
	23:00 - 0:00	1.00	MIRU3	14	A	P		NIPPLED UP THE BOP AND CHOKE,RIG UP: SET THE CATWALK, FLOWLINE
10/4/2012	0:00 - 1:00	1.00	MIRU3	14	A	P		FINISH ,RIGING UP: SET THE CATWALK, FLOWLINE.
	1:00 - 4:00	3.00	MIRU3	15	A	P		HOLD SAFETY MEETING. TEST TOP DRIVE VALVE, I-BOP VALVE, FLOOR VALVE, DART VALVE, PIPE AND BLIND RAMS, INSIDE AND OUTSIDE KILL LINE VALVES INSIDE OUTSIDE CHOKE LINE VALVE, HCR VALVE, CHOKE LINE, CHOKE MANIFOLD VALVES AND CHOKES TO 5000 PSI FOR 10 MINUTES AND 250 PSI FOR 5 MINUTES. TEST ANNULLAR TO 2500 PSI FOR 10 MIN AND 250 PSI FOR 5 MINUTES. TESTING CASING TO 1500 PSI FOR 30 MINUTES.
	4:00 - 4:30	0.50	PRPSPD	14	B	P		SET WEAR BUSHING
	4:30 - 5:00	0.50	PRPSPD	23		P		PRE SPUD INSPECTION,CHANGE ROT RUBBER.
	5:00 - 5:30	0.50	PRPSPD	07	A	P		RIG SERVICE.
	5:30 - 8:30	3.00	PRPSPD	06	A	P		PICKED UP /SCRIBED THE BHA AND TRIPPED IN THE HOLE TO 1009'
	8:30 - 9:30	1.00	PRPSPD	09	A	P		SLIPPED AND CUT DRILLING LINE
	9:30 - 11:00	1.50	PRPSPD	06	A	P		TRIPPED IN THE HOLE TAGGED CEMENT @ 2180'
	11:00 - 13:00	2.00	PRPSPD	02	F	P		DRILLING FLOAT EQUIPMENT AND CEMENT 2180' TO 2308'
	13:00 - 17:30	4.50	DRLPRC	02	B	P		DRILL SLIDE F/ 2308 - 2696 ' (388' @86 '/HR) WEIGHT ON BIT 18-20K. AVERAGE WEIGHT ON BIT 17K. ROTARY RPM 60, MUD MOTOR RPM 83. STROKES PER MINUTE 115 GALLONS PER MINUTE 517. OFF/ON PSI 1021 / 1311' DIFFERENTIAL 318. TORQUE HIGH/LOW 6701/2860. OFF BOTTOM TORQUE 2860 STRING WEIGHT UP/DOWN/ROT 76/63/69. DRAG 7K. NOV RUNNING CONE WITH 2 CENTRIFUGES ON DEWATER. WT 8.4 VIS 26. NOV ON LINE / NO FLARE FootageFeet% Total388 Slide6817.53% Rotate32082.47% TimeMinHrs% Total 1953.25 Slide500.83333325.64% Rotate1452.41666774.36% LAST SUVEY 2646' 2' Low 2' Right
	17:30 - 18:00	0.50	PRPSPD	07	A	P		RIG SERVICE.

US ROCKIES REGION

Operation Summary Report

Well: BONANZA 1023-5P4CS YELLOW		Spud Date: 8/30/2012
Project: UTAH-UINTAH	Site: BONANZA 1023-5P PAD	Rig Name No: PROPETRO 12/12, XTC 12/12
Event: DRILLING	Start Date: 8/12/2012	End Date: 10/8/2012
Active Datum: RKB @5,256.00usft (above Mean Sea Level)	UWI: SE/SE/0/10/S/23/E/5/0/0/6/PM/S/504.00/E/0/445.00/0/0	

Date	Time Start-End	Duration (hr)	Phase	Code	Sub Code	P/U	MD From (usft)	Operation
	18:00 - 0:00	6.00	DRLPRC	02	B	P		DRILL SLIDE F/ 2696' TO 3362 (666' @111 '/HR) WEIGHT ON BIT 18-20K. AVERAGE WEIGHT ON BIT 20K. ROTARY RPM 60, MUD MOTOR RPM 83. STROKES PER MINUTE 115 GALLONS PER MINUTE 517. OFF/ON PSI 1477 / 1817 DIFFERENTIAL 356. TORQUE HIGH/LOW 7000/6200. OFF BOTTOM TORQUE 5900 STRING WEIGHT UP/DOWN/ROT 80/70/75. DRAG 5K. NOV RUNNING CONE WITH 2 CENTRIFUGES ON DEWATER. WT 8.4 VIS 26. NOV ON LINE / NO FLARE FootageFeet% Total666 Slide7210.81% Rotate59489.19% TimeMinHrs% Total 3606 Slide751.2520.83% Rotate2854.7579.17% LAST SURVEY 3267' 28' North 26' West of center target
10/5/2012	0:00 - 5:30	5.50	DRLPRV	02	B	P		DRILL SLIDE F/ 3362 TO 4020' (658' @119 '/HR) WEIGHT ON BIT 18-20K. AVERAGE WEIGHT ON BIT 20K. ROTARY RPM 60, MUD MOTOR RPM 83. STROKES PER MINUTE 115 GALLONS PER MINUTE 517. OFF/ON PSI 1477 / 1817 DIFFERENTIAL 356. TORQUE HIGH/LOW 7000/6200. OFF BOTTOM TORQUE 5900 STRING WEIGHT UP/DOWN/ROT 80/70/75. DRAG 5K. NOV RUNNING CONE WITH 2 CENTRIFUGES ON DEWATER. WT 8.4 VIS 26. NOV ON LINE / NO FLARE Feet% Slide8214.34% Rotate49085.66% TimeMinHrs% Total 3005 Slide851.41666728.33% Rotate2153.58333371.67%
	5:30 - 6:00	0.50	PRPSPD	07	A	P		RIG SERVICE.

US ROCKIES REGION

Operation Summary Report

Well: BONANZA 1023-5P4CS YELLOW		Spud Date: 8/30/2012
Project: UTAH-UINTAH	Site: BONANZA 1023-5P PAD	Rig Name No: PROPETRO 12/12, XTC 12/12
Event: DRILLING	Start Date: 8/12/2012	End Date: 10/8/2012
Active Datum: RKB @5,256.00usft (above Mean Sea Level)	UWI: SE/SE/0/10/S/23/E/5/0/0/6/PM/S/504.00/E/0/445.00/0/0	

Date	Time Start-End	Duration (hr)	Phase	Code	Sub Code	P/U	MD From (usft)	Operation
	6:00 - 17:30	11.50	DRLPRV	02	B	P		DRILL SLIDE F/4020' TO 5258' (1238' @107 '/HR) WEIGHT ON BIT 18-20K. AVERAGE WEIGHT ON BIT 20K. ROTARY RPM 60, MUD MOTOR RPM 83. STROKES PER MINUTE 115 GALLONS PER MINUTE 517. OFF/ON PSI 1719 / 2019 DIFFERENTIAL 391. TORQUE HIGH/LOW 8795/4262. OFF BOTTOM TORQUE 4700 STRING WEIGHT UP/DOWN/ROT 110/87/97. DRAG 13 K. NOV RUNNING CONE WITH 2 CENTRIFUGES ON DEWATER. WT 8.4 VIS 26. NOV ON LINE / NO FLARE Feet% Slide1219.14% Rotate120390.86% TimeMinHrs% Total 72012 Slide1252.08333317.36% Rotate5959.91666782.64% LAST SURVEY@ 5208' 10' North 4' West
	17:30 - 18:00	0.50	PRPSPD	07	A	P		RIG SERVICE.
	18:00 - 0:00	6.00	DRLPRV	02	B	P		DRILL SLIDE F/ 5258' TO 5856 (598' @99 '/HR) WEIGHT ON BIT 18-20K. AVERAGE WEIGHT ON BIT 20K. ROTARY RPM 60, MUD MOTOR RPM 83. STROKES PER MINUTE 115 GALLONS PER MINUTE 517. OFF/ON PSI 1719 / 2019 DIFFERENTIAL 349. TORQUE HIGH/LOW 5655/4262. OFF BOTTOM TORQUE 4700 STRING WEIGHT UP/DOWN/ROT 110/88/105. DRAG 5 K. NOV RUNNING CONE WITH 2 CENTRIFUGES ON DEWATER. WT 8.4 VIS 26. NOV ON LINE / NO FLARE FootageFeet% Total598 Slide325.35% Rotate56694.65% TimeMinHrs% Total 3606 Slide500.83333313.89% Rotate3105.16666786.11% LAST SURVEY @ 5823' 10' North 13' West

US ROCKIES REGION

Operation Summary Report

Well: BONANZA 1023-5P4CS YELLOW		Spud Date: 8/30/2012
Project: UTAH-UINTAH	Site: BONANZA 1023-5P PAD	Rig Name No: PROPETRO 12/12, XTC 12/12
Event: DRILLING	Start Date: 8/12/2012	End Date: 10/8/2012
Active Datum: RKB @5,256.00usft (above Mean Sea Level)	UWI: SE/SE/0/10/S/23/E/5/0/0/6/PM/S/504.00/E/0/445.00/0/0	

Date	Time Start-End	Duration (hr)	Phase	Code	Sub Code	P/U	MD From (usft)	Operation
10/6/2012	0:00 - 5:30	5.50	DRLPRV	02	B	P		DRILL SLIDE F/ 5856' TO 6356'(500' @90.9 /FPH) WEIGHT ON BIT 18-20K. AVERAGE WEIGHT ON BIT 20K. ROTARY RPM 60, MUD MOTOR RPM 83. STROKES PER MINUTE 115 GALLONS PER MINUTE 517. ON/OFF PSI 2030 / 1755 DIFFERENTIAL 349. TORQUE HIGH/LOW 5655/4262. OFF BOTTOM TORQUE 4700 STRING WEIGHT UP/DOWN/ROT 120/90/105. DRAG 15 K. NOV RUNNING CONE WITH 2 CENTRIFUGES ON DEWATER. WT 8.4 VIS 26. NOV ON LINE / NO FLARE
	5:30 - 6:00	0.50	PRPSPD	07	A	P		RIG SERVICE.
	6:00 - 12:30	6.50	DRLPRV	02	B	P		DRILL SLIDE F/ 6356' TO 6921' (565' @86.9 /FPH) WEIGHT ON BIT 18-20K. AVERAGE WEIGHT ON BIT 20K. ROTARY RPM 60, MUD MOTOR RPM 83. STROKES PER MINUTE 115 GALLONS PER MINUTE 517. ON/OFF PSI 2130 / 1745 DIFFERENTIAL 374. TORQUE HIGH/LOW 10000/6191. OFF BOTTOM TORQUE 6000 STRING WEIGHT UP/DOWN/ROT 145/107/124. DRAG 21 K. NOV RUNNING CONE WITH 2 CENTRIFUGES ON DEWATER. WT 8.4 VIS 26. NOV ON LINE / NO FLARE
	12:30 - 13:00	0.50	PRPSPD	07	A	P		RIG SERVICE.
	13:00 - 0:00	11.00	DRLPRV	02	B	P		DRILL SLIDE F/ 6921' TO 7902' (981" @89 /FPH) WEIGHT ON BIT 18-20K. AVERAGE WEIGHT ON BIT 20K. ROTARY RPM 60, MUD MOTOR RPM 83. STROKES PER MINUTE 115 GALLONS PER MINUTE 517. ON/OFF PSI 2357 / 2076 DIFFERENTIAL 408. TORQUE HIGH/LOW 9250/8500. OFF BOTTOM TORQUE 6000 STRING WEIGHT UP/DOWN/ROT 145/107/124. DRAG 21 K. WT 8.4 VIS 26. NOV OFF LINE / NO FLARE LAST SURVEY @ 7852' 2' North 15' West of center target

US ROCKIES REGION

Operation Summary Report

Well: BONANZA 1023-5P4CS YELLOW		Spud Date: 8/30/2012
Project: UTAH-UINTAH	Site: BONANZA 1023-5P PAD	Rig Name No: PROPETRO 12/12, XTC 12/12
Event: DRILLING	Start Date: 8/12/2012	End Date: 10/8/2012
Active Datum: RKB @5,256.00usft (above Mean Sea Level)	UWI: SE/SE/0/10/S/23/E/5/0/0/6/PM/S/504.00/E/0/445.00/0/0	

Date	Time Start-End	Duration (hr)	Phase	Code	Sub Code	P/U	MD From (usft)	Operation
10/7/2012	0:00 - 5:30	5.50	DRLPRV	02	B	P		DRILL SLIDE F/ 7902' TO 8213' (311" @56.5 /FPH) WEIGHT ON BIT 18-20K. AVERAGE WEIGHT ON BIT 20K. ROTARY RPM 60, MUD MOTOR RPM 83. STROKES PER MINUTE 115 GALLONS PER MINUTE 517. ON/OFF PSI 2357 / 2076 DIFFERENTIAL 408. TORQUE HIGH/LOW 9250/8500. OFF BOTTOM TORQUE 6000 STRING WEIGHT UP/DOWN/ROT 142/111/124. DRAG 18 K. WT 8.4 VIS 26. NOV OFF LINE / NO FLARE
	5:30 - 6:00	0.50	PRPSPD	07	A	P		RIG SERVICE.
	6:00 - 7:00	1.00	DRLPRV	02	B	P		DRILL SLIDE F/ 8213' TO 8311 (98" @98 /FPH) WEIGHT ON BIT 18-20K. AVERAGE WEIGHT ON BIT 20K. ROTARY RPM 60, MUD MOTOR RPM 83. STROKES PER MINUTE 115 GALLONS PER MINUTE 517. ON/OFF PSI 2357 / 2076 DIFFERENTIAL 408. TORQUE HIGH/LOW 9250/8500. OFF BOTTOM TORQUE 6000 STRING WEIGHT UP/DOWN/ROT 142/111/124. DRAG 18 K. WT 8.4 VIS 26. NOV OFF LINE / NO FLARE
	7:00 - 9:00	2.00	DRLPRV	05	C	P		CIRCULATE AND CONDITION FOR THE WIER TRIP. 11.3 MW 43 VIS
	9:00 - 13:00	4.00	DRLPRV	06	E	P		TRIPPED OUT OF THE HOLE TO THE CASING SHOE. TIGHT @F/5226'-5197
	13:00 - 18:30	5.50	DRLPRV	06	E			TRIP IN HOLE WORK TIGHT SPOTS F/4078-4089,5248-5291-6167-6198 WASH & REAM 20' OF FILL. TO 8311'
	18:30 - 19:00	0.50	DRLPRV	07	A			RIG SERVICE
	19:00 - 20:30	1.50	DRLPRV	05	C	P		CIRCULATE AND CONDITION FOR THE WIER TRIP. 11.4 MW 42 VIS
	20:30 - 0:00	3.50	DRLPRV	06	E			TRIP OUT OF HOLE F/ 8311' LAYING DOWN DRILL STRING. TO 2697' @00:00
10/8/2012	0:00 - 2:30	2.50	DRLPRV	06	E			FINISH TRIP OUT OF HOLE F/ 2697 ' LAYING DOWN DRILL STRING. LAY DOWN DIR TOOLS BREAK BIT.
	2:30 - 3:00	0.50	CSGPRO	14	A	P		PULL WEAR BUSHING.
	3:00 - 11:00	8.00	CSGPRO	12	C	P		HELD SAFETY MEETING WITH KEMZY CASING P/U 4.5" I-80 8RD DCT AUTO FILL FLOAT SHOE AND FLOAT COLLAR. MAKE UP ON SHOE JT WITH THREAD LOCK. START RUNNING IN HOLE WITH 4.5" I-80 11.6# LTC CSG INSTALLING CENTRALIZERS FIRST 3 JTS AND EVERY THIRD JT FOR TOTAL OF 15 CENTRALIZERS. START TORQUE TURN ON DQX CSG AFTER 74 JTS. CASING SET @8291.02 F/C@8245.34

US ROCKIES REGION

Operation Summary Report

Well: BONANZA 1023-5P4CS YELLOW		Spud Date: 8/30/2012
Project: UTAH-UINTAH	Site: BONANZA 1023-5P PAD	Rig Name No: PROPETRO 12/12, XTC 12/12
Event: DRILLING	Start Date: 8/12/2012	End Date: 10/8/2012
Active Datum: RKB @5,256.00usft (above Mean Sea Level)	UWI: SE/SE/0/10/S/23/E/5/0/0/6/PM/S/504.00/E/0/445.00/0/0	

Date	Time Start-End	Duration (hr)	Phase	Code	Sub Code	P/U	MD From (usft)	Operation
	11:00 - 12:00	1.00	CSGPRO	05	A	P		CIRC OUT GAS. MUD WT 11.5 VIS 42. HOLD SAFETY MEETING AND RIG DOWN KIMZEY CSG. HOLD SAFETY MEETING W/ BJ CEMENTERS.
	12:00 - 14:30	2.50	CSGPRO	12	E	P		PRESSURE TEST TO 5200 PSI. PUMP 25 BBLS OF FRESH WATER. PUMP 155 BBLS (385 SX) OF 12.0 PPG 2.26 YD 12.48 GAL/SK OF LEAD CEMENT. PUMP 211 BBLS (900 SX) OF 14.3# 1.32 YD 5.92 GAL/SK. POZ 50/50 TAIL CEMENT. SHUT DOWN AND FLUSH LINES. DROP PLUG AND DISPLACE W/ 128.2 BBLS OF FRESH WATER TREATED WITH CLAYFIX AND MAGNACIDE. FULL RETURNS WITH NO SPACER AND NO CEMENTTO SURFACE. LIFT PSI OF 2540 / BUMP PLUG 3200 PSI. . PRESSURE HELD 5 MINS. FLOAT HELD. FLOW BACK 1.5 BBLS. EST. TOC FOR LEAD 200', EST TOC FOR TAIL 3300". RIG DOWN CEMENTERS. FLUSH STACK WITH FRESH WATER. BLOW OUT MUD LINES. R/D SAME.
	14:30 - 15:00	0.50	CSGPRO	14	B	P		SET THE PACK OFF
	15:00 - 18:00	3.00	DRLPRO	14	A	P		NIPPLE DOWN & CLEAN MUD TANKS / RELEASE RIG @18:00 10/8/2012.

1 General

1.1 Customer Information

Company	US ROCKIES REGION
Representative	
Address	

1.2 Well/Wellbore Information

Well	BONANZA 1023-5P4CS YELLOW	Wellbore No.	OH
Well Name	BONANZA 1023-5P4CS	Wellbore Name	BONANZA 1023-5P4CS
Report No.	1	Report Date	1/1/2013
Project	UTAH-UINTAH	Site	BONANZA 1023-5P PAD
Rig Name/No.		Event	COMPLETION
Start Date	2/13/2013	End Date	3/13/2013
Spud Date	8/30/2012	Active Datum	RKB @5,256.00usft (above Mean Sea Level)
UWI	SE/SE/0/10/S/23/E/5/0/0/6/PM/S/504.00/E/0/445.00/0/0		

1.3 General

Contractor		Job Method		Supervisor	
Perforated Assembly		Conveyed Method			

1.4 Initial Conditions

Fluid Type		Fluid Density	
Surface Press		Estimate Res Press	
TVD Fluid Top		Fluid Head	
Hydrostatic Press		Press Difference	
Balance Cond	NEUTRAL		

1.5 Summary

Gross Interval	6,722.0 (usft)-8,186.0 (usft	Start Date/Time	2/4/2013 12:00AM
No. of Intervals	50	End Date/Time	2/4/2013 12:00AM
Total Shots	168	Net Perforation Interval	54.00 (usft)
Avg Shot Density	3.11 (shot/ft)	Final Surface Pressure	
		Final Press Date	

2 Intervals

2.1 Perforated Interval

Date	Formation/ Reservoir	CCL@ (usft)	CCL-TS (usft)	MD Top (usft)	MD Base (usft)	Shot Density (shot/ft)	Misfires/ Add. Shot	Diameter (in)	Carr Type /Stage No	Carr Size (in)	Phasing (°)	Charge Desc /Charge Manufacturer	Charge Weight (gram)	Reason	Misrun
2/4/2013 12:00AM	MESAVERDE/			6,722.0	6,723.0	4.00		0.360	EXP/	3.375	90.00		23.00	PRODUCTION	

2.1 Perforated Interval (Continued)

Date	Formation/ Reservoir	CCL@ (usft)	CCL-TS (usft)	MD Top (usft)	MD Base (usft)	Shot Density (shot/ft)	Misfires/ Add. Shot	Diameter (in)	Carr Type /Stage No	Carr Size (in)	Phasing (°)	Charge Desc /Charge Manufacturer	Charge Weight (gram)	Reason	Misrun
2/4/2013 12:00AM	MESAVERDE/			6,732.0	6,733.0	4.00		0.360	EXP/	3.375	90.00		23.00	PRODUCTION	
2/4/2013 12:00AM	MESAVERDE/			6,774.0	6,775.0	4.00		0.360	EXP/	3.375	90.00		23.00	PRODUCTION	
2/4/2013 12:00AM	MESAVERDE/			6,788.0	6,789.0	4.00		0.360	EXP/	3.375	90.00		23.00	PRODUCTION	
2/4/2013 12:00AM	MESAVERDE/			6,797.0	6,798.0	4.00		0.360	EXP/	3.375	90.00		23.00	PRODUCTION	
2/4/2013 12:00AM	MESAVERDE/			6,818.0	6,819.0	4.00		0.360	EXP/	3.375	90.00		23.00	PRODUCTION	
2/4/2013 12:00AM	MESAVERDE/			6,860.0	6,861.0	3.00		0.360	EXP/	3.375	120.00		23.00	PRODUCTION	
2/4/2013 12:00AM	MESAVERDE/			6,873.0	6,874.0	3.00		0.360	EXP/	3.375	120.00		23.00	PRODUCTION	
2/4/2013 12:00AM	MESAVERDE/			6,889.0	6,890.0	3.00		0.360	EXP/	3.375	120.00		23.00	PRODUCTION	
2/4/2013 12:00AM	MESAVERDE/			6,945.0	6,946.0	3.00		0.360	EXP/	3.375	120.00		23.00	PRODUCTION	
2/4/2013 12:00AM	MESAVERDE/			6,961.0	6,962.0	3.00		0.360	EXP/	3.375	120.00		23.00	PRODUCTION	
2/4/2013 12:00AM	MESAVERDE/			6,982.0	6,983.0	3.00		0.360	EXP/	3.375	120.00		23.00	PRODUCTION	
2/4/2013 12:00AM	MESAVERDE/			7,021.0	7,022.0	3.00		0.360	EXP/	3.375	120.00		23.00	PRODUCTION	
2/4/2013 12:00AM	MESAVERDE/			7,047.0	7,048.0	3.00		0.360	EXP/	3.375	120.00		23.00	PRODUCTION	
2/4/2013 12:00AM	MESAVERDE/			7,104.0	7,105.0	3.00		0.360	EXP/	3.375	120.00		23.00	PRODUCTION	
2/4/2013 12:00AM	MESAVERDE/			7,112.0	7,113.0	3.00		0.360	EXP/	3.375	120.00		23.00	PRODUCTION	
2/4/2013 12:00AM	MESAVERDE/			7,156.0	7,157.0	3.00		0.360	EXP/	3.375	120.00		23.00	PRODUCTION	
2/4/2013 12:00AM	MESAVERDE/			7,171.0	7,172.0	3.00		0.360	EXP/	3.375	120.00		23.00	PRODUCTION	
2/4/2013 12:00AM	MESAVERDE/			7,230.0	7,231.0	3.00		0.360	EXP/	3.375	120.00		23.00	PRODUCTION	
2/4/2013 12:00AM	MESAVERDE/			7,241.0	7,242.0	3.00		0.360	EXP/	3.375	120.00		23.00	PRODUCTION	
2/4/2013 12:00AM	MESAVERDE/			7,251.0	7,252.0	3.00		0.360	EXP/	3.375	120.00		23.00	PRODUCTION	
2/4/2013 12:00AM	MESAVERDE/			7,260.0	7,261.0	3.00		0.360	EXP/	3.375	120.00		23.00	PRODUCTION	

2.1 Perforated Interval (Continued)

Date	Formation/ Reservoir	CCL@ (usft)	CCL-TS (usft)	MD Top (usft)	MD Base (usft)	Shot Density (shot/ft)	Misfires/ Add. Shot	Diameter (in)	Carr Type /Stage No	Carr Size (in)	Phasing (°)	Charge Desc /Charge Manufacturer	Charge Weight (gram)	Reason	Misrun
2/4/2013 12:00AM	MESAVERDE/			7,315.0	7,316.0	3.00		0.360	EXP/	3.375	120.00		23.00	PRODUCTION	
2/4/2013 12:00AM	MESAVERDE/			7,327.0	7,328.0	3.00		0.360	EXP/	3.375	120.00		23.00	PRODUCTION	
2/4/2013 12:00AM	MESAVERDE/			7,362.0	7,363.0	3.00		0.360	EXP/	3.375	120.00		23.00	PRODUCTION	
2/4/2013 12:00AM	MESAVERDE/			7,395.0	7,396.0	3.00		0.360	EXP/	3.375	120.00		23.00	PRODUCTION	
2/4/2013 12:00AM	MESAVERDE/			7,493.0	7,494.0	3.00		0.360	EXP/	3.375	120.00		23.00	PRODUCTION	
2/4/2013 12:00AM	MESAVERDE/			7,512.0	7,513.0	3.00		0.360	EXP/	3.375	120.00		23.00	PRODUCTION	
2/4/2013 12:00AM	MESAVERDE/			7,547.0	7,548.0	3.00		0.360	EXP/	3.375	120.00		23.00	PRODUCTION	
2/4/2013 12:00AM	MESAVERDE/			7,557.0	7,558.0	3.00		0.360	EXP/	3.375	120.00		23.00	PRODUCTION	
2/4/2013 12:00AM	MESAVERDE/			7,596.0	7,597.0	3.00		0.360	EXP/	3.375	120.00		23.00	PRODUCTION	
2/4/2013 12:00AM	MESAVERDE/			7,612.0	7,613.0	3.00		0.360	EXP/	3.375	120.00		23.00	PRODUCTION	
2/4/2013 12:00AM	MESAVERDE/			7,641.0	7,642.0	3.00		0.360	EXP/	3.375	120.00		23.00	PRODUCTION	
2/4/2013 12:00AM	MESAVERDE/			7,679.0	7,680.0	3.00		0.360	EXP/	3.375	120.00		23.00	PRODUCTION	
2/4/2013 12:00AM	MESAVERDE/			7,701.0	7,702.0	3.00		0.360	EXP/	3.375	120.00		23.00	PRODUCTION	
2/4/2013 12:00AM	MESAVERDE/			7,716.0	7,717.0	3.00		0.360	EXP/	3.375	120.00		23.00	PRODUCTION	
2/4/2013 12:00AM	MESAVERDE/			7,731.0	7,732.0	3.00		0.360	EXP/	3.375	120.00		23.00	PRODUCTION	
2/4/2013 12:00AM	MESAVERDE/			7,738.0	7,739.0	3.00		0.360	EXP/	3.375	120.00		23.00	PRODUCTION	
2/4/2013 12:00AM	MESAVERDE/			7,771.0	7,772.0	3.00		0.360	EXP/	3.375	120.00		23.00	PRODUCTION	
2/4/2013 12:00AM	MESAVERDE/			7,785.0	7,786.0	3.00		0.360	EXP/	3.375	120.00		23.00	PRODUCTION	
2/4/2013 12:00AM	MESAVERDE/			7,795.0	7,796.0	3.00		0.360	EXP/	3.375	120.00		23.00	PRODUCTION	
2/4/2013 12:00AM	MESAVERDE/			7,805.0	7,806.0	3.00		0.360	EXP/	3.375	120.00		23.00	PRODUCTION	
2/4/2013 12:00AM	MESAVERDE/			7,864.0	7,865.0	3.00		0.360	EXP/	3.375	120.00		23.00	PRODUCTION	

2.1 Perforated Interval (Continued)

Date	Formation/ Reservoir	CCL@ (usft)	CCL-TS (usft)	MD Top (usft)	MD Base (usft)	Shot Density (shot/ft)	Misfires/ Add. Shot	Diameter (in)	Carr Type /Stage No	Carr Size (in)	Phasing (°)	Charge Desc /Charge Manufacturer	Charge Weight (gram)	Reason	Misrun
2/4/2013 12:00AM	MESAVERDE/			7,884.0	7,885.0	3.00		0.360	EXP/	3.375	120.00		23.00	PRODUCTION	
2/4/2013 12:00AM	MESAVERDE/			7,896.0	7,897.0	3.00		0.360	EXP/	3.375	120.00		23.00	PRODUCTION	
2/4/2013 12:00AM	MESAVERDE/			7,905.0	7,906.0	3.00		0.360	EXP/	3.375	120.00		23.00	PRODUCTION	
2/4/2013 12:00AM	MESAVERDE/			7,950.0	7,952.0	3.00		0.360	EXP/	3.375	120.00		23.00	PRODUCTION	
2/4/2013 12:00AM	MESAVERDE/			8,014.0	8,016.0	3.00		0.360	EXP/	3.375	120.00		23.00	PRODUCTION	
2/4/2013 12:00AM	MESAVERDE/			8,125.0	8,127.0	3.00		0.360	EXP/	3.375	120.00		23.00	PRODUCTION	
2/4/2013 12:00AM	MESAVERDE/			8,184.0	8,186.0	3.00		0.360	EXP/	3.375	120.00		23.00	PRODUCTION	

3 Plots

3.1 Wellbore Schematic

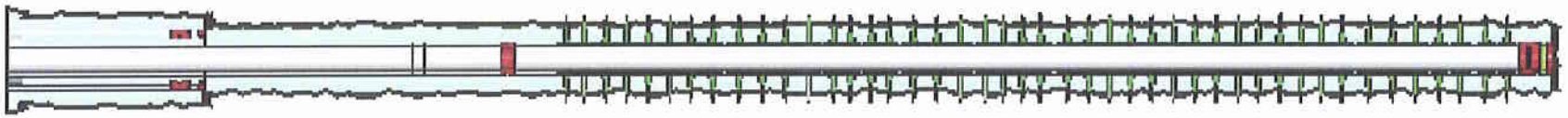

US ROCKIES REGION

Operation Summary Report

Well: BONANZA 1023-5P4CS YELLOW		Spud Date: 8/30/2012
Project: UTAH-UINTAH	Site: BONANZA 1023-5P PAD	Rig Name No: SWABBCO 6/6, SWABBCO 6/6
Event: COMPLETION	Start Date: 2/13/2013	End Date: 3/13/2013
Active Datum: RKB @5,256.00usft (above Mean Sea Level)	UWI: SE/SE/0/10/S/23/E/5/0/0/6/PM/S/504.00/E/0/445.00/0/0	

Date	Time Start-End	Duration (hr)	Phase	Code	Sub Code	P/U	MD From (usft)	Operation
8/30/2012	-							
1/1/2013	11:00 - 12:00	1.00	FRAC	33	C	P		FILL SURFACE CSG. MIRU CAMERON QUICK TEST. 1ST PSI TEST T/ 7000 PSI. HELD FOR 15 MIN LOST 53 PSI. NO COMMUNICATION OR MIGRATION WITH SURFACE CSG BLEED OFF PSI. MOVE T/ NEXT WELL.SWIFN
1/2/2013	-							
2/2/2013	7:30 - 12:00	4.50	FRAC	37	B	P		PERF STG 1)PU 3 1/8 EXP GUN, 23 GM, .36 HOLE SIZE. 120 DEG PHASING. RIH PERF AS PER DESIGN. POOH. SWIFN.
2/4/2013	6:45 - 7:00	0.25	FRAC	48		P		HSM, HIGH PSI LINES & WL AWAIRNESS.
	7:00 - 18:00	11.00	FRAC	36	B	P		PSI TEST FRAC LINES T/ 8150 PSI. LOST 665 PSI. GOOD TEST. BLEED OFF PSI. FRAC STG 1)WHP 1129 PSI, BRK 4079 PSI @ 4.7 BPM. ISIP 2276 PSI, FG. 0.72 ISIP 2108 PSI, FG. 0.7, NPI -168 PSI. SWI, XO T/ WL. PERF STG 2)PU 4 1/2 8K HAL CBP & 3 1/8 EXP GUN, 23 GM, .36 HOLE SIZE. 120 DEG PHASING. RIH SET CBP @ 7936', P/U PERF AS PER DESIGN. POOH. FRAC STG 2)WHP 1978 PSI, BRK 2285 PSI @ 4.7 BPM. ISIP 1972 PSI, FG. 0.69 ISIP 2122 PSI, FG. 0.71, NPI 150 PSI. SWI, XO T/ WL. PERF STG 3)PU 4 1/2 8K HAL CBP & 3 1/8 EXP GUN, 23 GM, .36 HOLE SIZE. 120 DEG PHASING. RIH SET CBP @ 7761' P/U PERF AS PER DESIGN. POOH. FRAC STG 3)WHP 2005 PSI, BRK 2368 PSI @ 4.7 BPM. ISIP 2079 PSI, FG. 0.71 ISIP 2358 PSI, FG. 0.75, NPI 279 PSI. SWI, XO T/ WL. PERF STG 4)PU 4 1/2 8K HAL CBP & 3 1/8 EXP GUN, 23 GM, .36 HOLE SIZE. 120 DEG PHASING. RIH SET CBP @ 7586' P/U PERF AS PER DESIGN. FRAC STG 4)WHP 1266 PSI, BRK 2013 PSI @ 4.7 BPM. ISIP 1385 PSI, FG. 0.63 ISIP 1970 PSI, FG. 0.7, NPI 585 PSI. SWI, XO T/ WL. PERF STG 5)PU 4 1/2 8K HAL CBP & 3 1/8 EXP GUN, 23 GM, .36 HOLE SIZE. 90 DEG PHASING. RIH SET CBP @ 7291' P/U PERF AS PER DESIGN. POOH, SWIFN.

US ROCKIES REGION

Operation Summary Report

Well: BONANZA 1023-5P4CS YELLOW		Spud Date: 8/30/2012
Project: UTAH-UINTAH	Site: BONANZA 1023-5P PAD	Rig Name No: SWABBCO 6/6, SWABBCO 6/6
Event: COMPLETION	Start Date: 2/13/2013	End Date: 3/13/2013
Active Datum: RKB @5,256.00usft (above Mean Sea Level)	UWI: SE/SE/0/10/S/23/E/5/0/0/6/PM/S/504.00/E/0/445.00/0/0	

Date	Time Start-End	Duration (hr)	Phase	Code	Sub Code	P/U	MD From (usft)	Operation
2/5/2013	7:30 - 18:00	10.50	FRAC	36	B	P		FRAC STG 5)WHP 1319 PSI, BRK 1705 PSI @ 4.7 BPM. ISIP 1379 PSI, FG. 0.63 ISIP 1937 PSI, FG. 0.71, NPI 558 PSI. SWI, XO T/ WL. PERF STG 6)PU 4 1/2 8K HAL CBP & 3 1/8 EXP GUN, 23 GM, .36 HOLE SIZE. 120 DEG PHASING. RIH SET CBP @ 7078' P/U PERF AS PER DESIGN. POOH, XO T/ FRAC. FRAC STG 6)WHP 936 PSI, BRK 2027 PSI @ 4.7 BPM. ISIP 1339 PSI, FG. 0.63 ISIP 2003 PSI, FG. 0.73, NPI 664 PSI. SWI, XO T/ WL. PERF STG 7)PU 4 1/2 8K HAL CBP & 3 1/8 EXP GUN, 23 GM, .36 HOLE SIZE. 90 DEG PHASING. RIH SET CBP @ 6849' P/U PERF AS PER DESIGN. POOH, XO T/ FRAC. FRAC STG 7)WHP 1346 PSI, BRK 2291 PSI @ 4.7 BPM. ISIP 1591 PSI, FG. 0.67 ISIP 1931 PSI, FG. 0.72, NPI 340 PSI. SW, XO T/ WL. PU 4 1/2 8K HAL CBP. RIH SET KILL PLUG @ 6672'. POOH. SWI, DONE FRACING THIS WELL. TOTAL SAND = 147,442 LBS TOTAL CLFL = 7174 BBL
2/13/2013	7:00 - 7:15	0.25	DRLOUT	48		P		JSA= PWR SWVL

US ROCKIES REGION

Operation Summary Report

Well: BONANZA 1023-5P4CS YELLOW		Spud Date: 8/30/2012
Project: UTAH-UINTAH	Site: BONANZA 1023-5P PAD	Rig Name No: SWABBCO 6/6, SWABBCO 6/6
Event: COMPLETION	Start Date: 2/13/2013	End Date: 3/13/2013
Active Datum: RKB @5,256.00usft (above Mean Sea Level)	UWI: SE/SE/0/10/S/23/E/5/0/0/6/PM/S/504.00/E/0/445.00/0/0	

Date	Time Start-End	Duration (hr)	Phase	Code	Sub Code	P/U	MD From (usft)	Operation
	7:15 - 17:00	9.75	DRLOUT	30		P		TALLY & PU TUBING TAG 1ST CBP @6672' RU DRILLING EQUIP EST CIRC TEST BOPS TO 3000PSI DRILL 1ST CBP PLUG #1] DRILL THRU HALLI 8K CBP @ 6672' IN 11 MIN W/ 50# INCREASE PLUG #2] CONTINUE TO RIH TAG SAND @ 6849' (20' FILL) C/O & DRILL THRU HALLI 8K CBP @ 6849' IN 7 MIN W/ 50# INCREASE PLUG #3] CONTINUE TO RIH TAG SAND @ 7078' (25' FILL) C/O & DRILL THRU HALLI 8K CBP @ 7078' IN 10 MIN W/ 100# INCREASE PLUG #4] CONTINUE TO RIH TAG SAND @ 7291' (20' FILL) C/O & DRILL THRU HALLI 8K CBP @ 7291' IN 8 MIN W/ 50# INCREASE PLUG #5] CONTINUE TO RIH TAG SAND @ 7586' (15' FILL) C/O & DRILL THRU HALLI 8K CBP @ 7586' IN 9 MIN W/ 50# INCREASE PLUG #6] CONTINUE TO RIH TAG SAND @ 7761' (15' FILL) C/O & DRILL TH HALLI 8K CBP @ 7761' IN 10 MIN W/ 100# INCREASE PLUG #7] CONTINUE TO RIH TAG SAND @ 7936' (15' FILL) C/O & DRILL THRU HALLI 8K CBP @ 7936' IN 9 MIN W/ 50# INCREASE PBTD CONTINUE TO RIH TAG SAND @ 8204' (40' FILL) C/O TO PBTD @ 8244' CIRC CLEAN POOH LD 16 JNTS LAND TUBING ON HNGR W/ 243 JNTS 2-3/8" L-80 TUBING EOT @ 7752.25' W/ 200 PSI FLOWING ON WELL RD DRILLING EQUIP RD FLOOR & TUB EQUIP ND BOPS NU WELLHEAD DROP BALL PUMOP OFF BIT @1200 PSI SHUT IN WELL NU & TEST FLOWLINE TURN WELL OVER TO FBC RD RIG MOVE RU ON 5O4BS RU TUBING PROFILE K.B.....1 5.00' HANGER..... 83" 243 JNTS 2-3/8" L-80.....7734.22' POBS..... .2.20' EOT @.....7752.2 5' TOTAL FLUID PMP= 7174 BBLS RIG REC= 2700 BBLS

US ROCKIES REGION

Operation Summary Report

Well: BONANZA 1023-5P4CS YELLOW		Spud Date: 8/30/2012
Project: UTAH-UINTAH	Site: BONANZA 1023-5P PAD	Rig Name No: SWABBCO 6/6, SWABBCO 6/6
Event: COMPLETION	Start Date: 2/13/2013	End Date: 3/13/2013
Active Datum: RKB @5,256.00usft (above Mean Sea Level)	UWI: SE/SE/0/10/S/23/E/5/0/0/6/PM/S/504.00/E/0/445.00/0/0	

Date	Time Start-End	Duration (hr)	Phase	Code	Sub Code	P/U	MD From (usft)	Operation
								LEFT TO REC= 4472 BBLS CTAP DEL= 313 JNTS USED= 243 JNTS RETURNED= 70 JNTS
	17:00 - 17:00	0.00	DRLOUT	50				WELL TURNED TO SALES @ 1400 HR ON 2/13/2013. 1400 MCFD, 1560 BWPD, FCP 1800#, FTP 1750,#, 20/64" CK.
2/24/2013	7:00 -			50				WELL IP'D ON 2/24/2013 - 1650 MCFD, 0 BOPD, 0 BWPD, CP 1468#, FTP 1126#, CK 20/64, LP 90#, 24 HRS

Project: UTAH - UTM (feet), NAD27, Zone 12N
Site: UINTAH_BONANZA 1023-5P PAD
Well: BONANZA 1023-5P4CS
Wellbore: BONANZA 1023-5P4CS
Section:
SHL:
Design: BONANZA 1023-5P4CS (wp01)
Latitude: 39.972144
Longitude: -109.342243
GL: 5241.00
KB: 15' RKB + 5241' GL @ 5256.00ft (XTREME 12)

FORMATION TOP DETAILS

TVDPath	MDPath	Formation
1084.00	1091.34	GREEN RIVER
1302.00	1313.87	BIRDS NEST
1771.00	1793.17	MAHOGANY MARKER
4062.00	4104.31	WASATCH
4662.00	4704.34	INTERCEPT
6072.00	6114.37	MESAVERDE
8239.00	8281.41	SEGO

WELL DETAILS: BONANZA 1023-5P4CS

Ground Level: 5241.00

+N/-S	+E/-W	Northing	Easting	Latitude	Longitude	Slot
0.00	0.00	14520218.33	2104885.33	39.972144	-109.342243	

CASING DETAILS

No casing data is available

T M

Azimuths to True North
Magnetic North: 10.85°

Magnetic Field
Strength: 52211.7snT
Dip Angle: 65.84°
Date: 9/4/2012
Model: IGRF2010

DESIGN TARGET DETAILS

Name	TVD	+N/-S	+E/-W	Northing	Easting	Latitude	Longitude	Shape
BONANZA 1023-5P4CS DRILLERS TARGET	4200.00	-478.00	-90.00	14519738.74	2104804.23	39.970832	-109.342564	Circle (Radius: 15.00)
INTERCEPT BONANZA 1023-5P4CS	4662.00	-479.90	-88.38	14519736.87	2104805.89	39.970826	-109.342558	Point
BONANZA 1023-5P4CS 25' CYLINDER	8239.00	-496.80	-73.99	14519720.24	2104820.59	39.970780	-109.342507	Circle (Radius: 25.00)

SECTION DETAILS

MD	Inc	Azi	TVD	+N/-S	+E/-W	Dleg	TFace	VSect
2242.00	11.87	188.48	2209.23	-333.40	-51.59	0.00	0.00	337.36
2392.00	11.87	188.48	2356.02	-363.92	-56.14	0.00	0.00	368.22
3054.36	2.06	207.08	3012.73	-442.11	-71.65	1.50	176.18	447.84
4104.74	2.06	207.08	4062.43	-475.79	-88.87	0.00	0.00	483.69
4242.34	0.00	0.00	4200.00	-478.00	-90.00	1.50	180.00	486.04
4360.85	0.36	139.57	4318.51	-478.28	-89.76	0.30	139.57	486.28
8281.41	0.36	139.57	8239.00	-496.80	-73.99	0.00	0.00	502.28

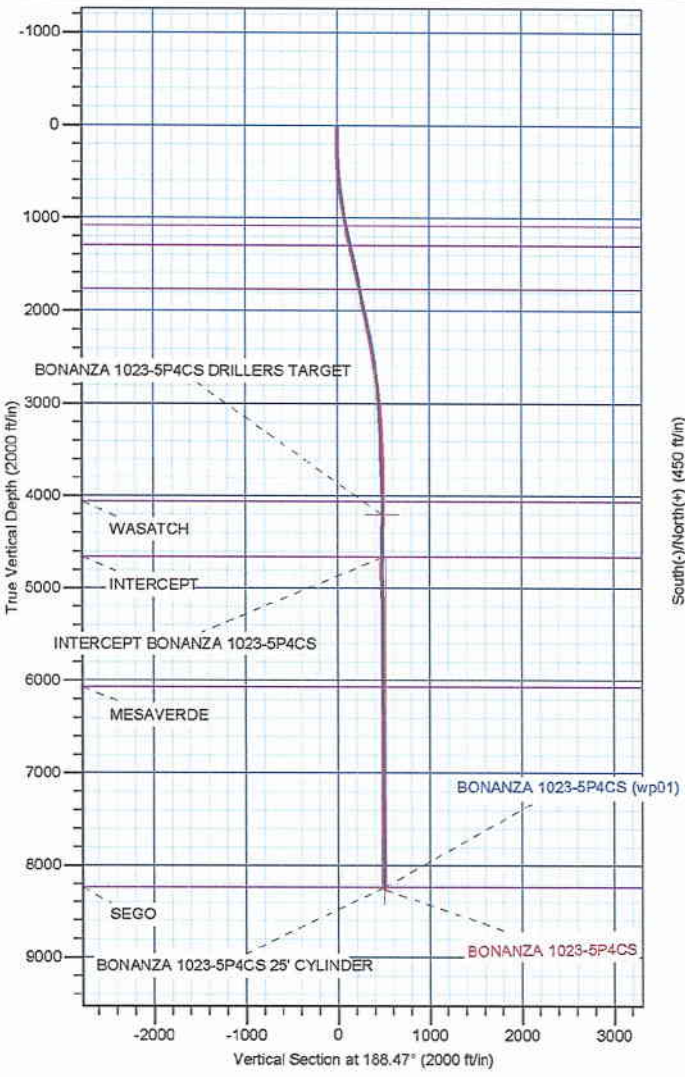

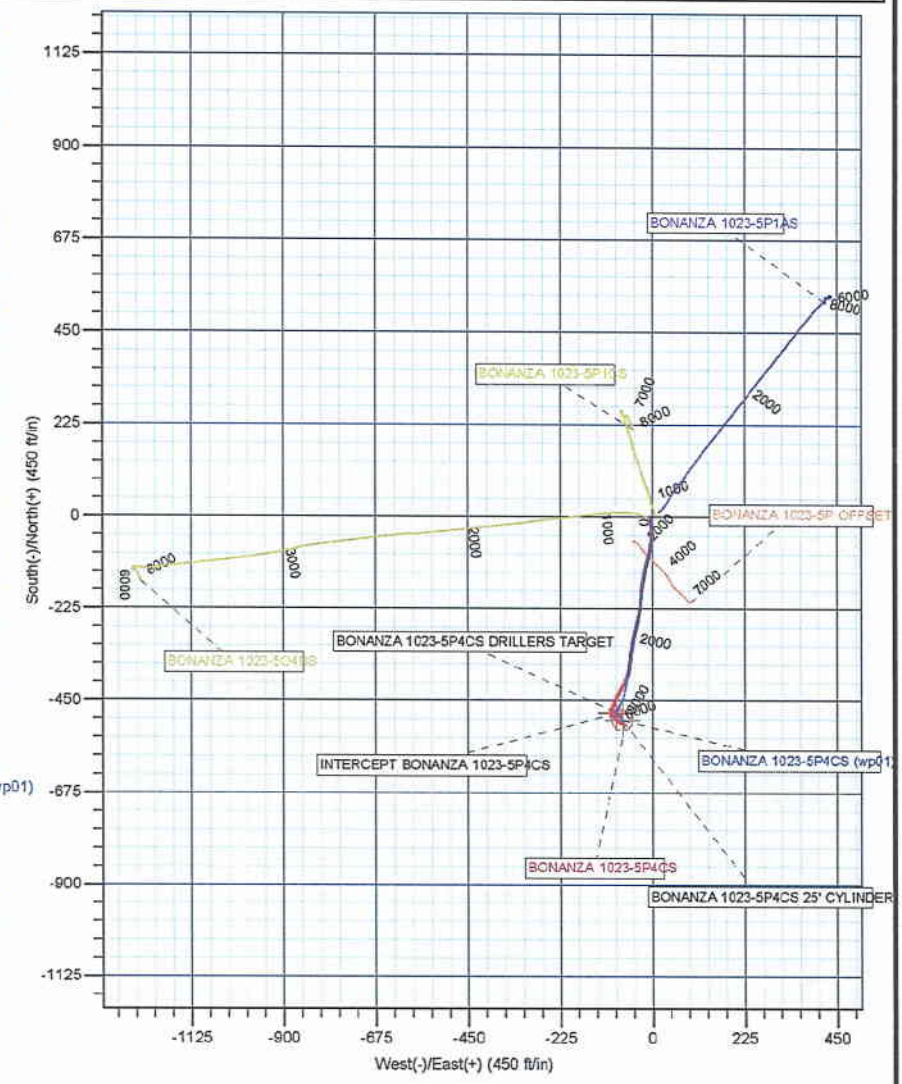

US ROCKIES REGION PLANNING

UTAH - UTM (feet), NAD27, Zone 12N
UINTAH_BONANZA 1023-5P PAD
BONANZA 1023-5P4CS

BONANZA 1023-5P4CS

Design: BONANZA 1023-5P4CS

Standard Survey Report

11 October, 2012

Anadarko Petroleum Corp

Survey Report

Company:	US ROCKIES REGION PLANNING	**Local Co-ordinate Reference:**	Well BONANZA 1023-5P4CS
Project:	UTAH - UTM (feet), NAD27, Zone 12N	**TVD Reference:**	15' RKB + 5241' GL @ 5256.00ft (XTREME 12)
Site:	UINTAH_BONANZA 1023-5P PAD	**MD Reference:**	15' RKB + 5241' GL @ 5256.00ft (XTREME 12)
Well:	BONANZA 1023-5P4CS	**North Reference:**	True
Wellbore:	BONANZA 1023-5P4CS	**Survey Calculation Method:**	Minimum Curvature
Design:	BONANZA 1023-5P4CS	**Database:**	edmp

Project UTAH - UTM (feet), NAD27, Zone 12N

Map System:	Universal Transverse Mercator (US Survey Feet)	**System Datum:**	Mean Sea Level
Geo Datum:	NAD 1927 (NADCON CONUS)		
Map Zone:	Zone 12N (114 W to 108 W)		

Site UINTAH_BONANZA 1023-5P PAD

Site Position:		**Northing:**	14,520,229.57 usft	**Latitude:**	39.972174
From:	Lat/Long	**Easting:**	2,104,901.66 usft	**Longitude:**	-109.342184
Position Uncertainty:	0.00 ft	**Slot Radius:**	13-3/16 "	**Grid Convergence:**	1.07 °

Well BONANZA 1023-5P4CS

Well Position	**+N/-S**	0.00 ft	**Northing:**	14,520,218.33 usft	**Latitude:**	39.972144
	+E/-W	0.00 ft	**Easting:**	2,104,885.33 usft	**Longitude:**	-109.342243
Position Uncertainty		0.00 ft	**Wellhead Elevation:**	ft	**Ground Level:**	5,241.00 ft

Wellbore BONANZA 1023-5P4CS

Magnetics	**Model Name**	**Sample Date**	**Declination (°)**	**Dip Angle (°)**	**Field Strength (nT)**
	IGRF2010	9/4/2012	10.85	65.84	52,212

Design BONANZA 1023-5P4CS

Audit Notes:

Version:	1.0	**Phase:**	ACTUAL	**Tie On Depth:**	11.00

Vertical Section:	**Depth From (TVD) (ft)**	**+N/-S (ft)**	**+E/-W (ft)**	**Direction (°)**
	412.00	0.00	0.00	187.47

Survey Program **Date** 10/11/2012

From (ft)	**To (ft)**	**Survey (Wellbore)**	**Tool Name**	**Description**
184.00	2,242.00	Survey #1 (BONANZA 1023-5P4CS)	MWD	MWD - STANDARD
2,292.00	8,311.00	Survey #2 (BONANZA 1023-5P4CS)	MWD	MWD - STANDARD

Survey

Measured Depth (ft)	**Inclination (°)**	**Azimuth (°)**	**Vertical Depth (ft)**	**+N/-S (ft)**	**+E/-W (ft)**	**Vertical Section (ft)**	**Dogleg Rate (°/100usft)**	**Build Rate (°/100usft)**	**Turn Rate (°/100usft)**
11.00	0.00	0.00	11.00	0.00	0.00	0.00	0.00	0.00	0.00
184.00	0.97	285.69	183.99	0.40	-1.41	-0.21	0.56	0.56	0.00
269.00	1.06	181.89	268.98	-0.20	-2.13	0.47	1.88	0.11	-122.12
351.00	1.93	197.71	350.96	-2.27	-2.57	2.58	1.16	1.06	19.29
444.00	2.73	189.45	443.88	-5.95	-3.41	6.34	0.93	0.86	-8.88
534.00	4.55	175.38	533.69	-11.62	-3.48	11.97	2.24	2.02	-15.63
624.00	6.51	176.61	623.27	-20.27	-2.89	20.47	2.18	2.18	1.37
714.00	8.00	174.06	712.55	-31.59	-1.94	31.58	1.69	1.66	-2.83
804.00	9.32	182.68	801.52	-45.10	-1.63	44.93	2.05	1.47	9.58
894.00	10.46	187.06	890.19	-60.49	-2.98	60.37	1.52	1.27	4.87

Anadarko Petroleum Corp

Survey Report

Company:	US ROCKIES REGION PLANNING	**Local Co-ordinate Reference:**	Well BONANZA 1023-5P4CS
Project:	UTAH - UTM (feet), NAD27, Zone 12N	**TVD Reference:**	15' RKB + 5241' GL @ 5256.00ft (XTREME 12)
Site:	UINTAH_BONANZA 1023-5P PAD	**MD Reference:**	15' RKB + 5241' GL @ 5256.00ft (XTREME 12)
Well:	BONANZA 1023-5P4CS	**North Reference:**	True
Wellbore:	BONANZA 1023-5P4CS	**Survey Calculation Method:**	Minimum Curvature
Design:	BONANZA 1023-5P4CS	**Database:**	edmp

Survey

Measured Depth (ft)	Inclination (°)	Azimuth (°)	Vertical Depth (ft)	+N/-S (ft)	+E/-W (ft)	Vertical Section (ft)	Dogleg Rate (°/100usft)	Build Rate (°/100usft)	Turn Rate (°/100usft)
984.00	10.64	191.20	978.67	-76.75	-5.59	76.83	0.87	0.20	4.60
1,074.00	11.43	192.52	1,067.00	-93.61	-9.14	94.00	0.92	0.88	1.47
1,164.00	11.70	192.26	1,155.17	-111.23	-13.01	111.98	0.31	0.30	-0.29
1,254.00	11.52	192.43	1,243.33	-128.92	-16.88	130.02	0.20	-0.20	0.19
1,344.00	11.43	192.96	1,331.53	-146.39	-20.82	147.85	0.15	-0.10	0.59
1,434.00	11.61	186.63	1,419.72	-164.08	-23.86	165.79	1.42	0.20	-7.03
1,524.00	12.05	186.90	1,507.81	-182.40	-26.04	184.24	0.49	0.49	0.30
1,614.00	12.31	185.75	1,595.79	-201.27	-28.13	203.22	0.40	0.29	-1.28
1,704.00	11.96	185.31	1,683.78	-220.10	-29.95	222.13	0.40	-0.39	-0.49
1,794.00	12.05	190.06	1,771.81	-238.64	-32.46	240.83	1.10	0.10	5.28
1,884.00	12.57	193.93	1,859.74	-257.39	-36.46	259.95	1.08	0.58	4.30
1,974.00	12.93	193.84	1,947.52	-276.68	-41.22	279.69	0.40	0.40	-0.10
2,064.00	12.84	191.20	2,035.26	-296.26	-45.57	299.67	0.66	-0.10	-2.93
2,154.00	12.05	188.48	2,123.14	-315.37	-48.90	319.05	1.09	-0.88	-3.02
2,242.00	11.87	188.48	2,209.23	-333.40	-51.59	337.28	0.20	-0.20	0.00
TIE ON FROM SDI									
2,292.00	11.49	185.87	2,258.20	-343.44	-52.86	347.40	1.30	-0.76	-5.22
FIRST MWD SURVEY									
2,381.00	10.24	186.67	2,345.60	-360.12	-54.68	364.17	1.41	-1.40	0.90
2,471.00	9.99	192.75	2,434.20	-375.68	-57.34	379.94	1.22	-0.28	6.76
2,558.00	9.56	199.50	2,519.94	-389.85	-61.41	394.52	1.41	-0.49	7.76
2,646.00	9.19	209.00	2,606.77	-402.88	-67.26	408.21	1.81	-0.42	10.80
2,735.00	8.00	210.62	2,694.77	-414.43	-73.86	420.51	1.36	-1.34	1.82
2,824.00	7.38	208.37	2,782.97	-424.79	-79.73	431.55	0.77	-0.70	-2.53
2,913.00	7.19	207.50	2,871.25	-434.76	-85.02	442.12	0.25	-0.21	-0.98
3,001.00	6.63	199.62	2,958.62	-444.43	-89.27	452.26	1.25	-0.64	-8.95
3,088.00	6.31	196.62	3,045.06	-453.74	-92.32	461.89	0.53	-0.37	-3.45
3,178.00	5.31	210.75	3,134.60	-462.06	-95.86	470.60	1.93	-1.11	15.70
3,267.00	3.63	202.25	3,223.33	-468.21	-99.04	477.11	2.02	-1.89	-9.55
3,355.00	2.19	200.37	3,311.21	-472.36	-100.68	481.44	1.64	-1.64	-2.14
3,441.00	1.75	177.87	3,397.16	-475.22	-101.20	484.34	1.02	-0.51	-26.16
3,530.00	2.06	165.62	3,486.11	-478.12	-100.75	487.16	0.57	0.35	-13.76
3,620.00	2.19	165.12	3,576.05	-481.35	-99.91	490.25	0.15	0.14	-0.56
3,707.00	2.19	181.87	3,662.99	-484.62	-99.54	493.45	0.73	0.00	19.25
3,796.00	1.38	205.50	3,751.95	-487.29	-100.05	496.16	1.21	-0.91	26.55
3,884.00	0.38	57.50	3,839.94	-488.09	-100.26	496.98	1.95	-1.14	-168.18
3,973.00	0.94	14.62	3,928.93	-487.22	-99.83	496.06	0.80	0.63	-48.18
4,061.00	0.50	22.00	4,016.93	-486.17	-99.50	494.98	0.51	-0.50	8.39
4,149.00	0.25	70.25	4,104.93	-485.75	-99.18	494.52	0.43	-0.28	54.83
4,237.00	1.00	5.25	4,192.92	-484.92	-98.93	493.66	1.05	0.85	-73.86
4,326.00	1.94	4.87	4,281.89	-482.64	-98.73	491.38	1.06	1.06	-0.43
4,416.00	2.63	33.75	4,371.82	-479.41	-97.45	488.01	1.47	0.77	32.09
4,505.00	2.50	32.37	4,460.73	-476.07	-95.28	484.42	0.16	-0.15	-1.55

Anadarko Petroleum Corp

Survey Report

Company:	US ROCKIES REGION PLANNING	**Local Co-ordinate Reference:**	Well BONANZA 1023-5P4CS
Project:	UTAH - UTM (feet), NAD27, Zone 12N	**TVD Reference:**	15' RKB + 5241' GL @ 5256.00ft (XTREME 12)
Site:	UINTAH_BONANZA 1023-5P PAD	**MD Reference:**	15' RKB + 5241' GL @ 5256.00ft (XTREME 12)
Well:	BONANZA 1023-5P4CS	**North Reference:**	True
Wellbore:	BONANZA 1023-5P4CS	**Survey Calculation Method:**	Minimum Curvature
Design:	BONANZA 1023-5P4CS	**Database:**	edmp

Survey

Measured Depth (ft)	Inclination (°)	Azimuth (°)	Vertical Depth (ft)	+N/-S (ft)	+E/-W (ft)	Vertical Section (ft)	Dogleg Rate (°/100usft)	Build Rate (°/100usft)	Turn Rate (°/100usft)
4,592.00	2.25	72.37	4,547.66	-473.95	-92.64	481.97	1.89	-0.29	45.98
4,680.00	2.31	119.50	4,635.60	-474.30	-89.45	481.90	2.07	0.07	53.56
4,767.00	2.31	122.50	4,722.53	-476.11	-86.44	483.30	0.14	0.00	3.45
4,855.00	2.38	130.87	4,810.46	-478.25	-83.56	485.06	0.40	0.08	9.51
4,943.00	2.38	131.75	4,898.38	-480.67	-80.82	487.09	0.04	0.00	1.00
5,032.00	1.19	155.25	4,987.34	-482.74	-79.05	488.92	1.54	-1.34	26.40
5,120.00	1.63	153.62	5,075.31	-484.69	-78.11	490.73	0.50	0.50	-1.85
5,208.00	1.13	169.37	5,163.28	-486.66	-77.40	492.59	0.71	-0.57	17.90
5,296.00	0.75	255.00	5,251.28	-487.66	-77.80	493.64	1.49	-0.43	97.31
5,383.00	1.56	290.75	5,338.26	-487.39	-79.45	493.58	1.20	0.93	41.09
5,470.00	1.31	280.12	5,425.23	-486.80	-81.54	493.27	0.42	-0.29	-12.22
5,557.00	1.00	275.87	5,512.21	-486.54	-83.27	493.24	0.37	-0.36	-4.89
5,646.00	0.75	264.00	5,601.20	-486.53	-84.62	493.40	0.35	-0.28	-13.34
5,735.00	0.56	262.37	5,690.20	-486.64	-85.64	493.65	0.21	-0.21	-1.83
5,823.00	0.50	246.87	5,778.19	-486.85	-86.41	493.95	0.18	-0.07	-17.61
5,913.00	0.63	217.75	5,868.19	-487.40	-87.08	494.58	0.35	0.14	-32.36
6,002.00	0.50	296.62	5,957.19	-487.61	-87.73	494.88	0.81	-0.15	88.62
6,090.00	2.00	349.75	6,045.16	-485.93	-88.34	493.29	1.98	1.70	60.38
6,179.00	1.75	354.25	6,134.12	-483.05	-88.75	490.49	0.33	-0.28	5.06
6,265.00	1.13	10.37	6,220.09	-480.91	-88.73	488.36	0.85	-0.72	18.74
6,352.00	1.13	49.00	6,307.07	-479.50	-87.93	486.86	0.86	0.00	44.40
6,440.00	1.06	81.50	6,395.06	-478.81	-86.47	485.99	0.70	-0.08	36.93
6,528.00	1.31	92.87	6,483.04	-478.74	-84.66	485.68	0.39	0.28	12.92
6,617.00	1.86	122.29	6,572.01	-479.56	-82.42	486.21	1.08	0.62	33.06
6,706.00	0.88	164.75	6,660.98	-480.99	-81.02	487.44	1.52	-1.10	47.71
6,794.00	0.56	275.62	6,748.98	-481.60	-81.27	488.08	1.36	-0.36	125.99
6,833.00	0.19	303.25	6,787.98	-481.55	-81.52	488.06	1.03	-0.95	70.85
6,971.00	0.63	143.75	6,925.98	-482.04	-81.26	488.51	0.59	0.32	-115.58
7,059.00	0.88	166.25	7,013.97	-483.08	-80.81	489.49	0.44	0.28	25.57
7,147.00	1.44	277.75	7,101.96	-483.59	-81.75	490.11	2.21	0.64	126.70
7,234.00	1.75	272.12	7,188.92	-483.39	-84.16	490.23	0.40	0.36	-6.47
7,323.00	1.75	266.12	7,277.88	-483.43	-86.87	490.63	0.21	0.00	-6.74
7,412.00	1.50	256.12	7,366.85	-483.81	-89.36	491.32	0.42	-0.28	-11.24
7,501.00	1.25	231.62	7,455.82	-484.69	-91.25	492.44	0.71	-0.28	-27.53
7,589.00	1.44	195.25	7,543.80	-486.35	-92.30	494.22	0.98	0.22	-41.33
7,676.00	1.56	160.00	7,630.77	-488.52	-92.18	496.36	1.05	0.14	-40.52
7,764.00	2.50	146.37	7,718.71	-491.24	-90.71	498.87	1.19	1.07	-15.49
7,852.00	3.19	147.12	7,806.61	-494.90	-88.31	502.18	0.79	0.78	0.85
7,941.00	2.94	130.00	7,895.48	-498.44	-85.22	505.29	1.06	-0.28	-19.24
8,031.00	3.19	121.87	7,985.35	-501.25	-81.33	507.57	0.56	0.28	-9.03
8,118.00	3.31	114.62	8,072.21	-503.57	-76.99	509.31	0.49	0.14	-8.33
8,261.00	3.46	116.60	8,214.96	-507.23	-69.38	511.94	0.13	0.10	1.38
LAST MWD SURVEY									
8,311.00	3.46	116.60	8,264.87	-508.58	-66.68	512.93	0.00	0.00	0.00

Anadarko Petroleum Corp

Survey Report

Company:	US ROCKIES REGION PLANNING	**Local Co-ordinate Reference:**	Well BONANZA 1023-5P4CS
Project:	UTAH - UTM (feet), NAD27, Zone 12N	**TVD Reference:**	15' RKB + 5241' GL @ 5256.00ft (XTREME 12)
Site:	UINTAH_BONANZA 1023-5P PAD	**MD Reference:**	15' RKB + 5241' GL @ 5256.00ft (XTREME 12)
Well:	BONANZA 1023-5P4CS	**North Reference:**	True
Wellbore:	BONANZA 1023-5P4CS	**Survey Calculation Method:**	Minimum Curvature
Design:	BONANZA 1023-5P4CS	**Database:**	edmp

Survey

Measured Depth (ft)	Inclination (°)	Azimuth (°)	Vertical Depth (ft)	+N/-S (ft)	+E/-W (ft)	Vertical Section (ft)	Dogleg Rate (°/100usft)	Build Rate (°/100usft)	Turn Rate (°/100usft)
PROJECTION TO TD									

Checked By: _____ Approved By: _____ Date: _____

STATE OF UTAH
DEPARTMENT OF NATURAL RESOURCES
DIVISION OF OIL, GAS, AND MINING

FORM 9

5.LEASE DESIGNATION AND SERIAL NUMBER: UTU33433

SUNDRY NOTICES AND REPORTS ON WELLS

Do not use this form for proposals to drill new wells, significantly deepen existing wells below current bottom-hole depth, reenter plugged wells, or to drill horizontal laterals. Use APPLICATION FOR PERMIT TO DRILL form for such proposals.

6. IF INDIAN, ALLOTTEE OR TRIBE NAME:

7.UNIT or CA AGREEMENT NAME: PONDEROSA

1. TYPE OF WELL Gas Well

8. WELL NAME and NUMBER: BONANZA 1023-5P4CS

2. NAME OF OPERATOR: KERR-MCGEE OIL & GAS ONSHORE, L.P.

9. API NUMBER: 43047520850000

3. ADDRESS OF OPERATOR: P.O. Box 173779 1099 18th Street, Suite 600, Denver, CO, 80217 3779

PHONE NUMBER: 720 929-6100

9. FIELD and POOL or WILDCAT: NATURAL BUTTES

4. LOCATION OF WELL
FOOTAGES AT SURFACE: 0504 FSL 0445 FEL
QTR/QTR, SECTION, TOWNSHIP, RANGE, MERIDIAN: Qtr/Qtr: SESE Section: 05 Township: 10.0S Range: 23.0E Meridian: S

COUNTY: UINTAH

STATE: UTAH

11. CHECK APPROPRIATE BOXES TO INDICATE NATURE OF NOTICE, REPORT, OR OTHER DATA

TYPE OF SUBMISSION	TYPE OF ACTION		
☐ NOTICE OF INTENT Approximate date work will start:	☐ ACIDIZE	☐ ALTER CASING	☐ CASING REPAIR
	☐ CHANGE TO PREVIOUS PLANS	☐ CHANGE TUBING	☐ CHANGE WELL NAME
✓ SUBSEQUENT REPORT Date of Work Completion: 1/23/2015	☐ CHANGE WELL STATUS	☐ COMMINGLE PRODUCING FORMATIONS	☐ CONVERT WELL TYPE
	☐ DEEPEN	☐ FRACTURE TREAT	☐ NEW CONSTRUCTION
	☐ OPERATOR CHANGE	☐ PLUG AND ABANDON	☐ PLUG BACK
☐ SPUD REPORT Date of Spud:	☐ PRODUCTION START OR RESUME	☐ RECLAMATION OF WELL SITE	☐ RECOMPLETE DIFFERENT FORMATION
	☐ REPERFORATE CURRENT FORMATION	☐ SIDETRACK TO REPAIR WELL	☐ TEMPORARY ABANDON
	☐ TUBING REPAIR	☐ VENT OR FLARE	☐ WATER DISPOSAL
☐ DRILLING REPORT Report Date:	☐ WATER SHUTOFF	☐ SI TA STATUS EXTENSION	☐ APD EXTENSION
	☐ WILDCAT WELL DETERMINATION	✓ OTHER	OTHER: WELLBORE CLEANOUT

12. DESCRIBE PROPOSED OR COMPLETED OPERATIONS. Clearly show all pertinent details including dates, depths, volumes, etc.

A WORKOVER/WELLBORE CLEANOUT HAS BEEN COMPLETED ON THE BONANZA 1023-5P4CS, SEE THE ATTACHED OPERATIONS SUMMARY REPORT.

Accepted by the Utah Division of Oil, Gas and Mining
FOR RECORD ONLY
February 13, 2015

NAME (PLEASE PRINT)	PHONE NUMBER	TITLE
Doreen Green	435 781-9758	Regulatory Analyst II
SIGNATURE N/A		**DATE** 2/12/2015

RECEIVED: Feb. 12, 2015

US ROCKIES REGION

Operation Summary Report

Well: BONANZA 1023-5P4CS YELLOW	Spud date: 8/30/2012	
Project: UTAH-UINTAH	Site: BONANZA 1023-5P Pad	Rig name no.: MILES 2/2
Event: WELL WORK EXPENSE	Start date: 1/12/2015	End date: 1/21/2015
Active datum: RKB @5,256.00usft (above Mean Sea Level)	UWI: SE/SE/0/10/S/23/E/5/0/0/6/PM/S/504.00/E/0/445.00/0/0	

Date	Time Start-End	Duration (hr)	Phase	Code	Sub Code	P/U	MD from (usft)	Operation
1/16/2015	7:00 - 7:15	0.25	MAINT	48		P		HSM, JSA
	7:15 - 9:30	2.25	MAINT	30	A	P		MIRU, 80# FCP, ND WH, NU BOP'S, RU FLOOR & TBG EQUIP
	9:30 - 10:30	1.00	MAINT	31	I	P		P/U TBG & TIH W/ 16 JTS, TAG PBTD @ 8244'
	10:30 - 13:30	3.00	MAINT	46	E	Z		SCAN UNIT WOULD NOT WORK, WAIT FOR ANOTHER UNIT TO COME FROM TOWN
	13:30 - 16:30	3.00	MAINT	31	I	P		MIRU SCAN TECH, TOOH & SCAN TBG, SCAN SHOWED 240 YELLOW JTS & 3 RED JTS, JNT 242 HAD PERF HOLES, JTS 241 & 243 WERE LAID DN DUE TO WALL LOSS & HEAVY INTERNAL SCALE, RD SCAN TECH, DRAIN PUMP & LINES, SWI, SDFWE
1/19/2015	7:00 - 7:15	0.25	MAINT	48		P		HSM, JSA
	7:15 - 15:00	7.75	MAINT	31	I	P		940# SICP, BLOW CSG TO FB TNK, CONTROL WELL W/ 30 BBLS T-MAC, P/U X-LONG 3-7/8" MILL, TIH ON 2-3/8" TBG, TAG FILL @ 7738', MIRU PWR SWVL, PUMP TBG VOLUME TO MAKE SURE MILL IS NOT PLUGED, TOOH W/ 16 STANDS TO TOP PERF, SWI, SDFN
1/20/2015	7:00 - 7:15	0.25	MAINT	48		P		HSM, JSA
	7:15 - 13:30	6.25	MAINT	44	D	P		600# SICP, CONTROL TBG W/ 15 BBLS T-MAC, TIH W/ 16 STANDS TBG, MIRU ECO LOOP, BREAK CIRC IN 54 MINS, C/O FROM 7738' TO PBTD @ 8244', CIRC WELL CLEAN, RD PWR SWVL, RD ECO LOOP
	13:30 - 17:00	3.50	MAINT	31	I	P		TOOH W/ 2-3/8" TBG, LD MILL, SWI, DRAIN PUMP & LINES, SDFN
1/21/2015	7:00 - 7:15	0.25	MAINT	48		P		HSM, JSA
	7:15 - 11:00	3.75	MAINT	31	I	P		700# SICP, CONTROL WELL W/ 30 BBLS T-MAC, MU XN NIPPLE, TIH W/ 2-3/8" TBG, BROACH TBG TO XN W/ 1.910 BROACH, LAND TBG ON HANGER W/ 243 JTS 2-3/8" L-80
	11:00 - 17:00	6.00	MAINT	30	C	P		ND BOP'S, NU WH, RDMO\n\nKB 15'\nHANGER .83'\n243 JTS 2-3/8" L-80 TBG 7734.22'\nXN NIPPLE 1.05'\nEOT @ 7751.10'
1/23/2015	7:00 - 13:00	6.00	PROD	42		P		SBBING FL 3500

RECEIVED: Feb. 12, 2015