API Well Number: 43047518690000

STATE OF UTAH
DEPARTMENT OF NATURAL RESOURCES
DIVISION OF OIL, GAS AND MINING

FORM 3

AMENDED REPORT ☐

APPLICATION FOR PERMIT TO DRILL

1. WELL NAME and NUMBER
NBU 1022-11O2AS

2. TYPE OF WORK
DRILL NEW WELL ■ REENTER P&A WELL ○ DEEPEN WELL ○

3. FIELD OR WILDCAT
NATURAL BUTTES

4. TYPE OF WELL
Gas Well Coalbed Methane Well: NO

5. UNIT or COMMUNITIZATION AGREEMENT NAME
NATURAL BUTTES

6. NAME OF OPERATOR
KERR-MCGEE OIL & GAS ONSHORE, L.P.

7. OPERATOR PHONE
720 929-6515

8. ADDRESS OF OPERATOR
P.O. Box 173779, Denver, CO, 80217

9. OPERATOR E-MAIL
julie.jacobson@anadarko.com

10. MINERAL LEASE NUMBER (FEDERAL, INDIAN, OR STATE)
UO1197A-ST

11. MINERAL OWNERSHIP
FEDERAL ○ INDIAN ○ STATE ■ FEE ○

12. SURFACE OWNERSHIP
FEDERAL ○ INDIAN ○ STATE ■ FEE ○

13. NAME OF SURFACE OWNER (if box 12 = 'fee')

14. SURFACE OWNER PHONE (if box 12 = 'fee')

15. ADDRESS OF SURFACE OWNER (if box 12 = 'fee')

16. SURFACE OWNER E-MAIL (if box 12 = 'fee')

17. INDIAN ALLOTTEE OR TRIBE NAME (if box 12 = 'INDIAN')

18. INTEND TO COMMINGLE PRODUCTION FROM MULTIPLE FORMATIONS
YES ■ (Submit Commingling Application) NO ○

19. SLANT
VERTICAL ○ DIRECTIONAL ■ HORIZONTAL ○

20. LOCATION OF WELL	FOOTAGES	QTR-QTR	SECTION	TOWNSHIP	RANGE	MERIDIAN
LOCATION AT SURFACE	1111 FSL 2367 FEL	SWSE	11	10.0 S	22.0 E	S
Top of Uppermost Producing Zone	1102 FSL 1964 FEL	SWSE	11	10.0 S	22.0 E	S
At Total Depth	1102 FSL 1964 FEL	SWSE	11	10.0 S	22.0 E	S

21. COUNTY
UINTAH

22. DISTANCE TO NEAREST LEASE LINE (Feet)
2243

23. NUMBER OF ACRES IN DRILLING UNIT
1647

25. DISTANCE TO NEAREST WELL IN SAME POOL (Applied For Drilling or Completed)
435

26. PROPOSED DEPTH
MD: 8505 TVD: 8468

27. ELEVATION - GROUND LEVEL
5161

28. BOND NUMBER
22013542

29. SOURCE OF DRILLING WATER / WATER RIGHTS APPROVAL NUMBER IF APPLICABLE
43-8496

Hole, Casing, and Cement Information

String	Hole Size	Casing Size	Length	Weight	Grade & Thread	Max Mud Wt.	Cement	Sacks	Yield	Weight
Surf	11	8.625	0 - 2130	28.0	J-55 LT&C	0.2	Type V	180	1.15	15.8
							Class G	270	1.15	15.8
Prod	7.875	4.5	0 - 8505	11.6	I-80 LT&C	12.5	Premium Lite High Strength	270	3.38	11.0
							50/50 Poz	1170	1.31	14.3

ATTACHMENTS

VERIFY THE FOLLOWING ARE ATTACHED IN ACCORDANCE WITH THE UTAH OIL AND GAS CONSERVATION GENERAL RULES

- ✔ WELL PLAT OR MAP PREPARED BY LICENSED SURVEYOR OR ENGINEER
- ✔ COMPLETE DRILLING PLAN
- ☐ AFFIDAVIT OF STATUS OF SURFACE OWNER AGREEMENT (IF FEE SURFACE)
- ☐ FORM 5. IF OPERATOR IS OTHER THAN THE LEASE OWNER
- ✔ DIRECTIONAL SURVEY PLAN (IF DIRECTIONALLY OR HORIZONTALLY DRILLED)
- ✔ TOPOGRAPHICAL MAP

NAME Andy Lytle **TITLE** Regulatory Analyst **PHONE** 720 929-6100

SIGNATURE **DATE** 08/11/2011 **EMAIL** andrew.lytle@anadarko.com

API NUMBER ASSIGNED
43047518690000

APPROVAL
Permit Manager

RECEIVED: November 03, 2011

Kerr-McGee Oil & Gas Onshore. L.P.

NBU 1022-11O2AS

Surface: 1111 FSL / 2367 FEL SWSE
BHL: 1102 FSL / 1964 FEL SWSE

Section 11 T10S R22E

Uintah County, Utah
Mineral Lease: UO 1197A-ST

ONSHORE ORDER NO. 1

DRILLING PROGRAM

1. & 2. **Estimated Tops of Important Geologic Markers:**
Estimated Depths of Anticipated Water, Oil, Gas, or Mineral Formations:

Formation	Depth	Resource
Uinta	0 - Surface	
Green River	962	
Birds Nest	1293	Water
Mahogany	1678	Water
Wasatch	4080	Gas
Mesaverde	6329	Gas
MVU2	7276	Gas
MVL1	7815	Gas
TVD	8468	Gas
TD	8505	Gas

3. **Pressure Control Equipment** (Schematic Attached)

Please refer to the attached Drilling Program

4. **Proposed Casing & Cementing Program:**

Please refer to the attached Drilling Program

5. **Drilling Fluids Program:**

Please refer to the attached Drilling Program

6. **Evaluation Program:**

Please refer to the attached Drilling Program

RECEIVED: August 11, 2011

7. Abnormal Conditions:

Maximum anticipated bottom hole pressure calculated at 8468' TVD, approximately equals 5,420 psi (0.64 psi/ft = actual bottomhole gradient)

Maximum Anticipated Bottom Hole Pressure (MABHP) = Pore Pressure at TD

Maximum anticipated surface pressure equals approximately 3,545 psi (bottom hole pressure minus the pressure of a partially evacuated hole calculated at 0.22 psi/foot, per Onshore Order No. 2).

Per Onshore Order No. 2 - Max Anticipated Surf. Press.(MASP) = (Pore Pressure at next csg point-
(0.22 psi/ft-partial evac gradient x TVD of next csg point))

8. Anticipated Starting Dates:

Drilling is planned to commence immediately upon approval of this application.

9. Variances:

Please refer to the attached Drilling Program.
Onshore Order #2 – Air Drilling Variance

Kerr-McGee Oil & Gas Onshore LP (KMG) respectfully requests a variance to several requirements associated with air drilling outlined in Onshore Order 2

- *Blowout Prevention Equipment (BOPE) requirements;*
- *Mud program requirements; and*
- *Special drilling operation (surface equipment placement) requirements associated with air drilling.*

This Standard Operating Practices addendum provides supporting information as to why KMG current air drilling practices for constructing the surface casing hole should be granted a variance to Onshore Order 2 air drilling requirements.

The reader should note that the air rig is used only to construct a stable surface casing hole through a historically difficult lost circulation zone. A conventional rotary rig follows the air rig, and is used to drill and construct the majority of the wellbore.

More notable, KMG has used the air rig layout and procedures outlined below to drill the surface casing hole in approximately 675 wells without incident of blow out or loss of life.

Background

In a typical well, KMG utilizes an air rig for drilling the surface casing hole, an interval from the surface to surface casing depths, which varies in depth from 1,700 to 2,800 feet. The air rig drilling operation does not drill through productive or over pressured formations in KMG field, but does penetrate the Uinta and Green River Formations. The purpose of the air drilling operation is to overcome the severe loss circulation zone in the Green River known as the Bird's Nest while creating a stable hole for the surface casing. The surface casing hole is generally drilled to approximately 500 feet below the Bird's Nest.

RECEIVED: August 11, 2011

Before the surface air rig is mobilized, a rathole rig is utilized to set and cement conductor pipe through a competent surface formation. Generally, the conductor is set at 40 feet. In some cases, conductor may be set deeper in areas that the surface formation is not found competent. This rig also drills the rat and mouse holes in preparation for the surface casing and production string drilling operations.

The air rig is then mobilized to drill the surface casing hole by drilling a 11 inch hole to just above the Bird's Nest interval with an air hammer. The hammer is then tripped and replaced with a 11 inch tri-cone bit. The tri-cone bit is used to drill to the surface casing point, approximately 500 feet below the loss circulation zone (Bird's Nest). The 8-5/8 inch surface casing is then run and cemented in place, thereby isolating the lost circulation zone.

KMG fully appreciates Onshore Order 2 well control and safety requirements associated with a typical air drilling operations. However, the requirements of Onshore Order 2 are excessive with respect to the air rig layout and drilling operation procedures that are currently in practice to drill and control the surface casing hole in KMG Fields.

Variance for BOPE Requirements
The air rig operation utilizes a properly lubricated and maintained air bowl diverter system which diverts the drilling returns to a six-inch blooie line. The air bowl is the only piece of BOPE equipment which is installed during drilling operations and is sufficient to contain the air returns associated with this drilling operation. As was discussed earlier, the drilling of the surface hole does not encounter any over pressured or productive zones, and as a result standard BOPE equipment should not be required. In addition, standard drilling practices do not support the use of BOPE on 40 feet of conductor pipe.

Variance for Mud Material Requirements
Onshore Order 2 also states that sufficient quantities of mud materials shall be maintained or readily accessible for the purpose of assuring adequate well control. Once again, the surface hole drilling operations does not encounter over pressured or productive intervals, and as a result there is not a need to control pressure in the surface hole with a mud system. Instead of mud, the air rigs utilize water from the reserve pit for well control, if necessary. A skid pump which is located near the reserve pit (see attachment) will supply the water to the well bore.

Variance for Special Drilling Operation (surface equipment placement) Requirements
Onshore Order 2 requires specific safety distances or setbacks for the placement of associated standard air drilling equipment, wellbore, and reserve pits. The air rigs used to drill the surface holes are not typical of an air rig used to drill a producing hole in other parts of the US. These are smaller in nature and designed to fit a KMG location. The typical air rig layout for drilling surface hole in the field is attached.

Typically the blooie line discharge point is required to be 100 feet from the well bore. In the case of a KMG well, the reserve pit is only 45 feet from the rig and is used for the drill cuttings. The blooie line, which transports the drill cuttings from the well to the reserve pit, subsequently discharges only 45 feet from the well bore.

Typically the air rig compressors are required to be located in the opposite direction from the blooie line and a minimum of 100 feet from the well bore. At the KMG locations, the air rig compressors are approximately 40 feet from the well bore and approximately 60 feet from the blooie line discharge due to the unique air rig design. The air compressors (see attachment) are located on the rig (1250 cfm) and

RECEIVED: August 11, 2011

on a standby trailer (1170 cfm). A booster sits between the two compressors and boosts the output from 350 psi to 2000 psi. The design does put the booster and standby compressor opposite from the blooie line.

Lastly, Onshore Order 2 addresses the need for an automatic igniter or continuous pilot light on the blooie line. The air rig does not utilize an igniter as the surface hole drilling operation does not encounter productive formations.

Conclusion

The air rig operating procedures and the attached air rig layout have effectively maintained well control while drilling the surface holes in KMG Fields. KMG respectfully requests a variance from Onshore Order 2 with respect to air drilling well control requirements as discussed above.

10. **Other Information:**

Please refer to the attached Drilling Program.

RECEIVED: August 11, 2011

API Well Number: 43047518690000

KERR-McGEE OIL & GAS ONSHORE LP

DRILLING PROGRAM

COMPANY NAME	KERR-McGEE OIL & GAS ONSHORE LP	DATE	August 10, 2011
WELL NAME	**NBU 1022-11O2AS**	TD	8,468' TVD 8,505' MD
FIELD	Natural Buttes	COUNTY Uintah STATE Utah	FINISHED ELEVATION 5160'
SURFACE LOCATION	SWSE 1111 FSL 2367 FEL Sec 11 T 10S R 22E		
	Latitude: 39.959299 Longitude: -109.405557		NAD 27
BTM HOLE LOCATION	SWSE 1102 FSL 1964 FEL Sec 11 T 10S R 22E		
	Latitude: 39.959274 Longitude: -109.40412		NAD 27
OBJECTIVE ZONE(S)	Wasatch/Mesaverde		
ADDITIONAL INFO	Regulatory Agencies: UDOGM (Minerals), UDOGM (Surface), UDOGM Tri-County Health Dept.		

GEOLOGICAL			MECHANICAL		
LOGS	FORMATION TOPS	DEPTH	HOLE SIZE	CASING SIZE	MUD WEIGHT
		40'		14"	
		200'	12-1/4	8-5/8", 28#, IJ-55, LTC	Air mist
			11'	8-5/8", 28#, IJ-55, LTC	Air mist
			7-7/8"	4-1/2" 11.6# I-80 or equivalent BTC/LTC csg	Water / Fresh Water Mud 8.3-12.5 ppg

All water flows encountered while drilling will be reported to the appropriate agencies.

Green River @ 0,962'

Top of Birds Nest @ 1,293'

Mahogany @ 1,678'

Preset f/ GL @ 2,130' TVD

Note: 11" surface hole will usually be drilled ±400' below the lost circulation zone (aka bird's nest). Drilled depth may be ±200' of the estimated set depth depending on the acutal depth of the loss zone.

Wasatch @ 4,080'

Mud logging program TBD

Cased hole logging program from TD - surf csg

Mverde @ 6,329' TVD

MVU2 @ 7,276' TVD

MVU1 @ 7,815' TVD

Max anticipated Mud required 12.5 ppg

TD @ 8,468' TVD 8,505' MD

RECEIVED: August 11, 2011

API Well Number: 43047518690000

KERR-McGEE OIL & GAS ONSHORE LP

DRILLING PROGRAM

CASING PROGRAM

	SIZE	INTERVAL			WT.	GR.	CPLG.	DESIGN FACTORS BURST	COLLAPSE	COLLAPSE LTC	TENSION BTC
CONDUCTOR	14"	0-40'									
								3,390	1,880	348,000	N/A
SURFACE	8-5/8"	0	to	2,130	28.00	IJ-55	LTC	2.54	1.89	6.66	N/A
								7,780	6,350	279,000	367,000
PRODUCTION	4-1/2"	0	to	8,505	11.60	I-80	LTC/BTC	1.11	1.15	3.50	4.60

Surface Casing:

(Burst Assumptions: TD = 12.5 ppg) 0.73 psi/ft = frac gradient @ surface shoe

Fracture at surface shoe with 0.1 psi/ft gas gradient above

(Collapse Assumption: Fully Evacuated Casing, Max MW) (Tension Assumptions: Air Weight of Casing*Buoy.Fact. of water)

Production casing:

(Burst Assumptions: Pressure test with 8.4ppg @ 7000 psi) 0.64 psi/ft = bottomhole gradient

(Collapse Assumption: Fully Evacuated Casing, Max MW) (Tension Assumptions: Air Weight of Casing*Buoy.Fact. of water)

CEMENT PROGRAM

		FT. OF FILL	DESCRIPTION	SACKS	EXCESS	WEIGHT		YIELD
SURFACE	LEAD	500'	Premium cmt + 2% CaCl	180	60%	15.80		1.15
Option 1			+ 0.25 pps flocele					
	TOP OUT CMT (6 jobs)	1,200'	20 gals sodium silicate + Premium cmt	270	0%	15.80		1.15
			+ 2% CaCl + 0.25 pps flocele					
SURFACE			**NOTE: If well will circulate water to surface, option 2 will be utilized**					
Option 2	LEAD	1,630'	65/35 Poz + 6% Gel + 10 pps gilsonite	150	35%	11.00		3.82
			+ 0.25 pps Flocele + 3% salt BWOW					
	TAIL	500'	Premium cmt + 2% CaCl	150	35%	15.80		1.15
			+ 0.25 pps flocele					
	TOP OUT CMT	as required	Premium cmt + 2% CaCl	as req.		15.80		1.15
PRODUCTION	LEAD	3,575'	Premium Lite II +0.25 pps	270	20%	11.00		3.38
			celloflake + 5 pps gilsonite + 10% gel					
			+ 0.5% extender					
	TAIL	4,930'	50/50 Poz/G + 10% salt + 2% gel	1,170	35%	14.30		1.31
			+ 0.1% R-3					

*Substitute caliper hole volume plus 0% excess for LEAD if accurate caliper is obtained

*Substitute caliper hole volume plus 10% excess for TAIL if accurate caliper is obtained

FLOAT EQUIPMENT & CENTRALIZERS

SURFACE	Guide shoe, 1 jt, insert float. Centralize first 3 joints with bow spring centralizers. Thread lock guide shoe
PRODUCTION	Float shoe, 1 jt, float collar. No centralizers will be used.

ADDITIONAL INFORMATION

Test casing head to 750 psi after installing. Test surface casing to 1,500 psi prior to drilling out.

BOPE: 11" 5M with one annular and 2 rams. The BOPE will be installed before the production hole is drilled and tested to 5,000 psi (annular to 2,500 psi) prior to drilling out the surface casing shoe. Record on chart recorder and tour sheet. Function test rams on each trip. Maintain safety valve and inside BOP on rig floor at all times. Most rigs have top drives; however, if used, the Kelly is to be equipped with upper and lower kelly valves.

Surveys will be taken at 1,000' minimum intervals.

Most rigs have PVT System for mud monitoring. If no PVT is available, visual monitoring will be utilized.

DRILLING ENGINEER: _____ **DATE:** _____

Nick Spence / Danny Showers

DRILLING SUPERINTENDENT: _____ **DATE:** _____

Kenny Gathings / Lovel Young

RECEIVED: August 11, 2011

EXHIBIT A
NBU 1022-11O2AS

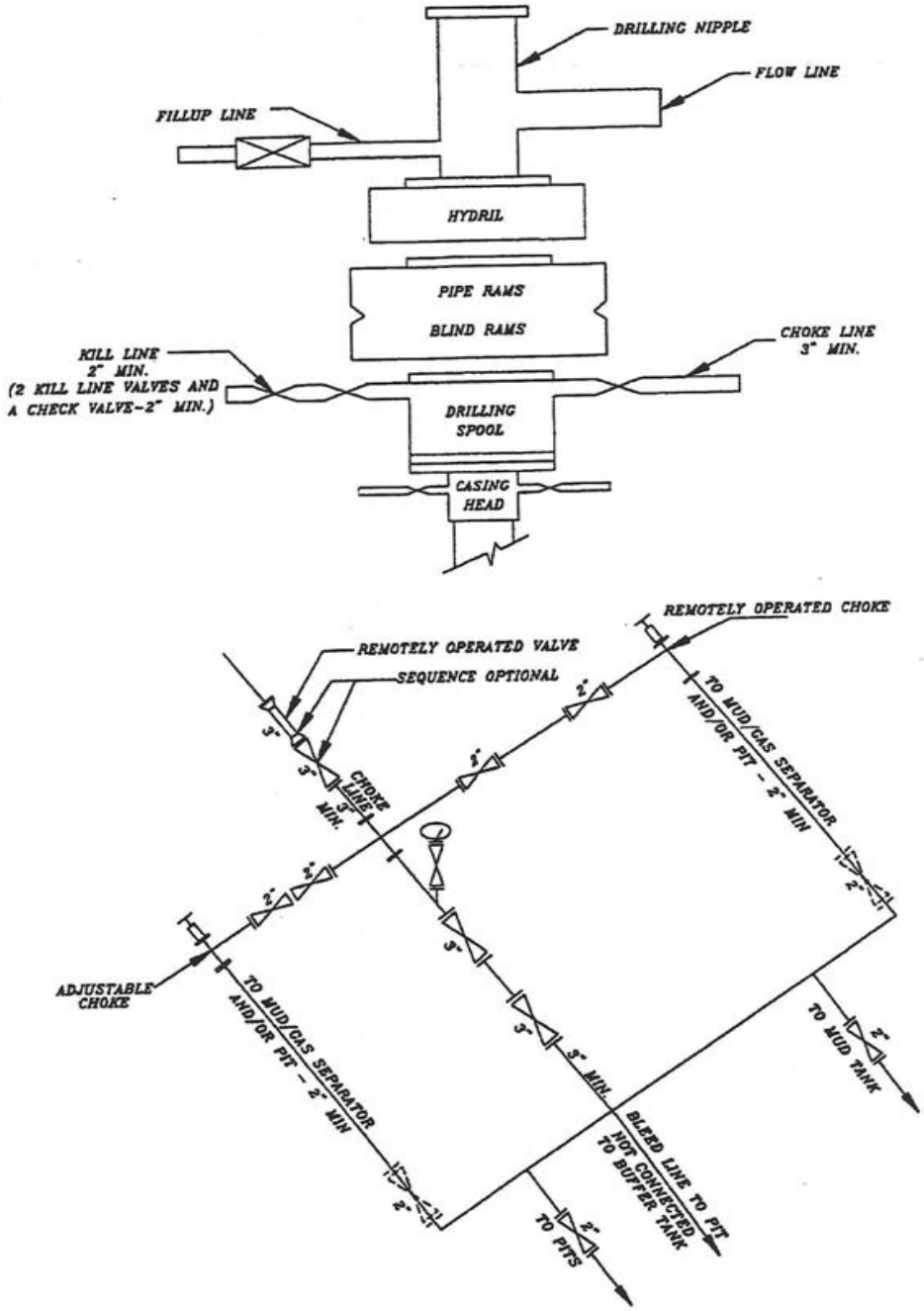

SCHEMATIC DIAGRAM OF 5,000 PSI BOP STACK

RECEIVED: August 11, 2011

T10S, R22E, S.L.B.&M.

Found 1991 Aluminum Cap, Steel Post & Pile of Stones.

N89°55'57"W - 3073.93' (Measured to Witness Corner)

S89°59'W - 80.04 (G.L.O.)

W.C. Found Set Stone

S89°58'17"W - 2247.80' (Measured to Witness Corner)

Found 1991 Aluminum Cap with Pile of Stones. Fence Post on SE side of Cap.

25.23 (G.L.O.)

W.C. $\frac{1}{4}$ N89°59'E 6.02 (G.L.O.)

ALLOTMENT No.265 No.16 ATCHIE

LOT 1

NBU 1022-11O2AS (Surface Position)
NAD 83 LATITUDE = 39.959264° (39° 57' 33.352")
LONGITUDE = 109.406238° (109° 24' 22.456")
NAD 27 LATITUDE = 39.959299° (39° 57' 33.475")
LONGITUDE = 109.405557° (109° 24' 20.004")

NBU 1022-11O2AS (Bottom Hole)
NAD 83 LATITUDE = 39.959239° (39° 57' 33.262")
LONGITUDE = 109.404801° (109° 24' 17.284")
NAD 27 LATITUDE = 39.959274° (39° 57' 33.385")
LONGITUDE = 109.404120° (109° 24' 14.832")

N00°06'51"W 1320.03' (Meas.)

20.005 (G.L.O.)

Found 1991 Aluminum Cap.

N00°09'14"W 1320.53' (Meas.)

N0°06'W - 80.02 (G.L.O.)

20.005 (G.L.O.)

Not Monumented

11

N00°25'25"E - 5276.36' (Meas.)

N0°01'W (G.L.O.)

Found 1991 Aluminum Cap, Pile of Stones.

N0°06'W - 80.02 (G.L.O.)

N00°06'14"W - 2640.39' (Meas.)

40.01 (G.L.O.)

WELL LOCATION:
NBU 1022-11O2AS

ELEV. UNGRADED GROUND = 5160.7'

Well Surface Position

2367'

1964'

Bottom of Hole

1111'

1102'

Found 1991 Aluminum Cap, Set Stone West of Cap, Pile of Stones

Found Uintah County Aluminum Cap on 3/4" rebar. Pile of Stones

Found 1991 Aluminum Cap on 3/4" Rebar, Pile of Stones.

N89°59'34"W - 2633.26' (Meas.)

S89°56'39"W (Basis of Bearings)

2638.49' (Measured)

N89°59'W - 79.98 (G.L.O.)

1000' 500' 0' 1000'

SCALE

N

NOTES:

▲ = Section Corners Located

1. Well footages are measured at right angles to the Section Lines.
2. G.L.O. distances are shown in feet or chains. 1 chain = 66 feet.
3. The Bottom of hole bears S88°44'37"E 402.99' from the Surface Position.
4. Bearings are based on Global Positioning Satellite observations.
5. Basis of elevation is Tri-Sta "Two Water" located in the NW $\frac{1}{4}$ of Section 1, T10S, R21E, S.L.B.&M. The elevation of this Tri-Sta is shown on the Big Pack Mtn NE 7.5 Min. Quadrangle as being 5238'.

SURVEYOR'S CERTIFICATE

THIS IS TO CERTIFY THAT THE ABOVE PLAT WAS PREPARED FROM FIELD NOTES OF ACTUAL SURVEYS MADE BY ME OR UNDER MY SUPERVISION AND THAT THE SAME ARE TRUE AND CORRECT TO THE BEST OF MY KNOWLEDGE AND BELIEF.

PROFESSIONAL LAND SURVEYOR No.6028691 JOHN R SLAUGH STATE OF UTAH

PROFESSIONAL LAND SURVEYOR
REGISTRATION No. 6028691
STATE OF UTAH

1-17-11

Kerr-McGee Oil & Gas Onshore, LP
1099 18th Street - Denver, Colorado 80202

WELL PAD: NBU 1022-11O2

NBU 1022-11O2AS
WELL PLAT
1102' FSL, 1964' FEL (Bottom Hole)
SW $\frac{1}{4}$ SE $\frac{1}{4}$ OF SECTION 11, T10S, R22E, S.L.B.&M., UINTAH COUNTY, UTAH.

609 CONSULTING, LLC
2155 North Main Street
Sheridan WY 82801
Phone 307-674-0609
Fax 307-674-0182

TIMBERLINE (435) 789-1365
ENGINEERING & LAND SURVEYING, INC.
209 NORTH 300 WEST - VERNAL, UTAH 84078

DATE SURVEYED: 12-03-10	SURVEYED BY: M.S.B.	SHEET NO:
DATE DRAWN: 12-28-10	DRAWN BY: E.M.S.	6
SCALE: 1" = 1000'	Date Last Revised:	6 OF 18

RECEIVED: August 11, 2011

API Well Number: 43047518690000

WELL NAME	SURFACE POSITION					BOTTOM HOLE				
	NAD83		NAD27			NAD83		NAD27		
	LATITUDE	LONGITUDE	LATITUDE	LONGITUDE	FOOTAGES	LATITUDE	LONGITUDE	LATITUDE	LONGITUDE	FOOTAGES
NBU 1022-11N4CS	39°57'32.926" 39.959146°	109°24'22.781" 109.406328°	39°57'33.049" 39.959180°	109°24'20.329" 109.405647°	1068' FSL 2392' FEL	39°57'23.819" 39.956616°	109°24'33.110" 109.409197°	39°57'23.942" 39.956650°	109°24'30.657" 109.408516°	146' FSL 2084' FWL
NBU 1022-11N4BS	39°57'33.011" 39.959170°	109°24'22.716" 109.406310°	39°57'33.134" 39.959204°	109°24'20.264" 109.405629°	1077' FSL 2387' FEL	39°57'26.940" 39.957483°	109°24'32.562" 109.409045°	39°57'27.064" 39.957518°	109°24'30.110" 109.408364°	462' FSL 2127' FWL
NBU 1022-11N1CS	39°57'33.096" 39.959193°	109°24'22.651" 109.406292°	39°57'33.219" 39.959228°	109°24'20.199" 109.405611°	1085' FSL 2382' FEL	39°57'30.290" 39.958414°	109°24'32.568" 109.409047°	39°57'30.413" 39.958448°	109°24'30.115" 109.408365°	801' FSL 2127' FWL
NBU 1022-11N1BS	39°57'33.181" 39.959217°	109°24'22.586" 109.406274°	39°57'33.305" 39.959251°	109°24'20.134" 109.405593°	1094' FSL 2377' FEL	39°57'33.353" 39.959265°	109°24'32.855" 109.409126°	39°57'33.476" 39.959299°	109°24'30.402" 109.408445°	1111' FSL 2105' FWL
NBU 1022-11K4CS	39°57'33.267" 39.959241°	109°24'22.521" 109.406256°	39°57'33.390" 39.959275°	109°24'20.069" 109.405575°	1103' FSL 2372' FEL	39°57'36.623" 39.960173°	109°24'32.757" 109.409099°	39°57'36.746" 39.960207°	109°24'30.305" 109.408418°	1442' FSL 2113' FWL
NBU 1022-11O2AS	39°57'33.352" 39.959264°	109°24'22.456" 109.406238°	39°57'33.475" 39.959299°	109°24'20.004" 109.405557°	1111' FSL 2367' FEL	39°57'33.262" 39.959239°	109°24'17.284" 109.404801°	39°57'33.385" 39.959274°	109°24'14.832" 109.404120°	1102' FSL 1964' FEL
NBU 349	39°57'33.306" 39.959252°	109°24'22.863" 109.406351°	39°57'33.430" 39.959286°	109°24'20.411" 109.405670°	1107' FSL 2399' FEL					

RELATIVE COORDINATES - From Surface Position to Bottom Hole

WELL NAME	NORTH	EAST	WELL NAME	NORTH	EAST	WELL NAME	NORTH	EAST	WELL NAME	NORTH	EAST
NBU 1022-11N4CS	-922.3'	-803.9'	NBU 1022-11N4BS	-614.9'	-766.6'	NBU 1022-11N1CS	-284.6'	-772.2'	NBU 1022-11N1BS	16.8'	-799.8'
WELL NAME	NORTH	EAST	WELL NAME	NORTH	EAST						
NBU 1022-11K4CS	339.2'	-797.5'	NBU 1022-11O2AS	-8.8'	402.9'						

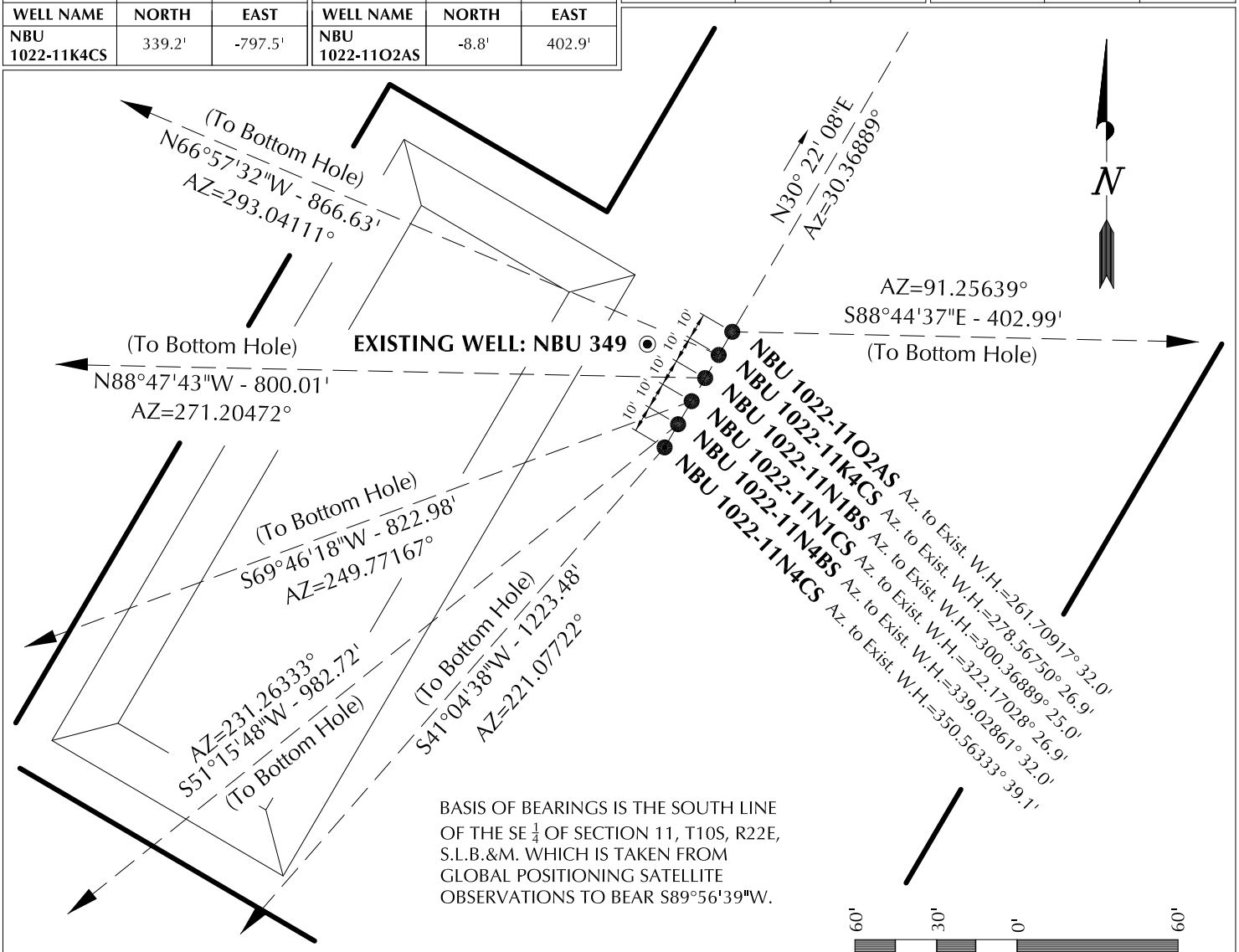

BASIS OF BEARINGS IS THE SOUTH LINE OF THE SE $\frac{1}{4}$ OF SECTION 11, T10S, R22E, S.L.B.&M. WHICH IS TAKEN FROM GLOBAL POSITIONING SATELLITE OBSERVATIONS TO BEAR S89°56'39"W.

Kerr-McGee Oil & Gas Onshore, LP
1099 18th Street - Denver, Colorado 80202

WELL PAD - NBU 1022-11O2

WELL PAD INTERFERENCE PLAT
WELLS - NBU 1022-11N4CS, NBU 1022-11N4BS, NBU 1022-11N1CS, NBU 1022-11N1BS, NBU 1022-11K4CS & NBU 1022-11O2AS
LOCATED IN SECTION 11, T10S, R22E, S.L.B.&M., UINTAH COUNTY, UTAH.

609 CONSULTING, LLC
2155 North Main Street
Sheridan WY 82801
Phone 307-674-0609
Fax 307-674-0182

TIMBERLINE (435) 789-1365
ENGINEERING & LAND SURVEYING, INC.
209 NORTH 300 WEST - VERNAL, UTAH 84078

DATE SURVEYED: 12-03-10	SURVEYED BY: M.S.B.	SHEET NO:
DATE DRAWN: 12-28-10	DRAWN BY: E.M.S.	7
SCALE: 1" = 60'	Date Last Revised:	7 OF 18

RECEIVED: August 11, 2011

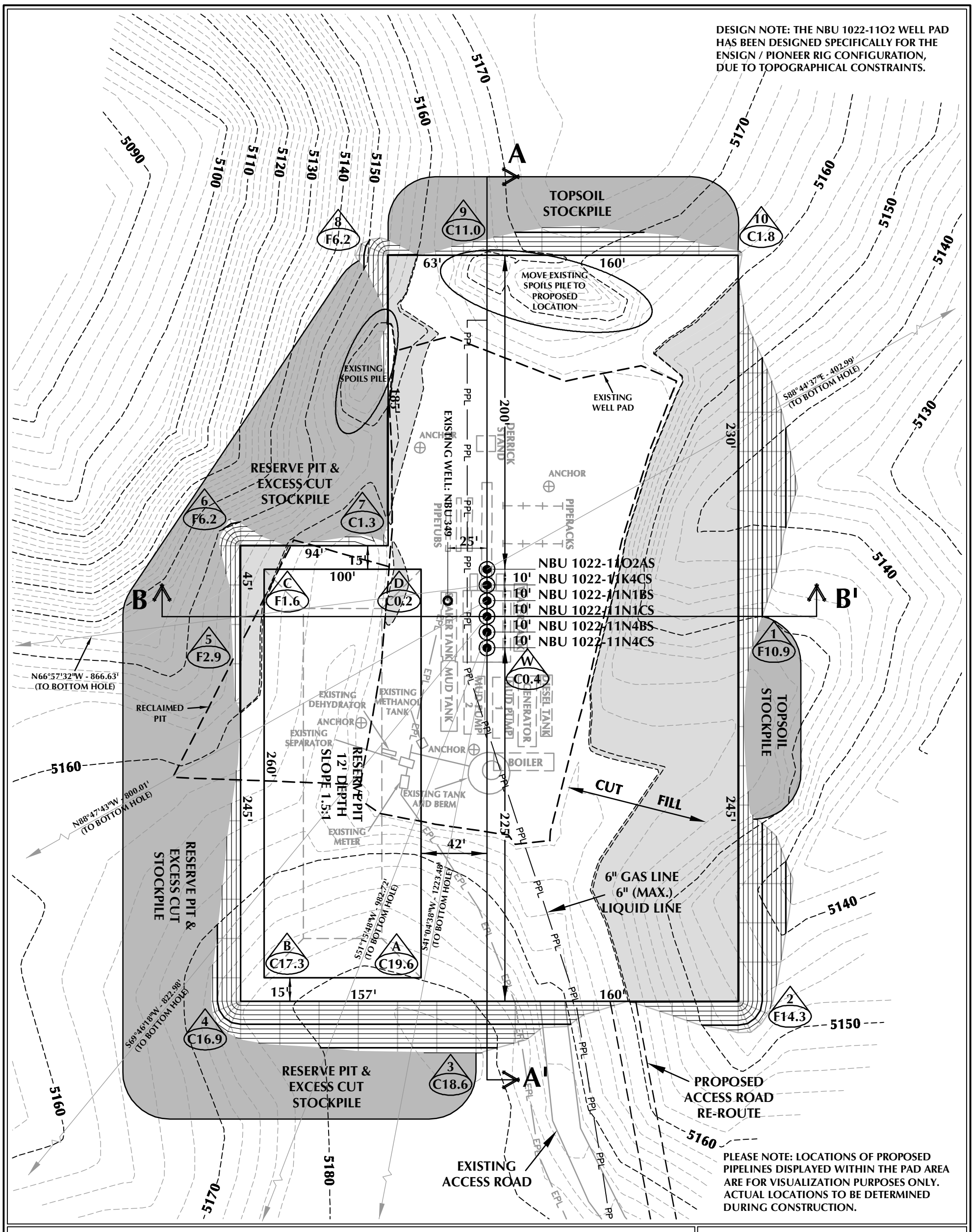

WELL PAD - NBU 1022-11O2 DESIGN SUMMARY

EXISTING GRADE @ CENTER OF WELL PAD = 5160.6'
FINISHED GRADE ELEVATION = 5160.2'
CUT SLOPES = 1.5:1
FILL SLOPES = 1.5:1
TOTAL WELL PAD AREA = 3.59 ACRES
TOTAL DAMAGE AREA = 5.98 ACRES
SHRINKAGE FACTOR = 1.10
SWELL FACTOR = 1.00

WELL PAD QUANTITIES

TOTAL CUT FOR WELL PAD = 18,211 C.Y.
TOTAL FILL FOR WELL PAD = 14,008 C.Y.
TOPSOIL @ 6" DEPTH = 2,094 C.Y.
EXCESS MATERIAL = 4,203 C.Y.

RESERVE PIT QUANTITIES

TOTAL CUT FOR RESERVE PIT
+/- 8,870 C.Y.
RESERVE PIT CAPACITY (2' OF FREEBOARD)
+/- 33,770 BARRELS

WELL PAD LEGEND

- EXISTING WELL LOCATION
- PROPOSED WELL LOCATION
- PROPOSED BOTTOM HOLE LOCATION
- EXISTING CONTOURS (2' INTERVAL)
- PROPOSED CONTOURS (2' INTERVAL)
- PPL — PROPOSED PIPELINE
- EPL — EXISTING PIPELINE

HORIZONTAL 0 30' 60' 1" = 60'
2' CONTOURS

Kerr-McGee Oil & Gas Onshore, LP
1099 18th Street - Denver, Colorado 80202

WELL PAD - NBU 1022-11O2

WELL PAD - LOCATION LAYOUT
NBU 1022-11N4CS, NBU 1022-11N4BS,
NBU 1022-11N1CS, NBU 1022-11N1BS,
NBU 1022-11K4CS & NBU 1022-11O2AS
LOCATED IN SECTION 11, T10S, R22E,
S.L.B.&M., UINTAH COUNTY, UTAH

609 CONSULTING, LLC
2155 North Main Street
Sheridan, WY 82801
Phone 307-674-0609
Fax 307-674-0182

TIMBERLINE (435) 789-1365
ENGINEERING & LAND SURVEYING, INC.
209 NORTH 300 WEST - VERNAL, UTAH 84078

SCALE: 1"=60' | DATE: 2/8/11 | SHEET NO: 8 8 OF 18
REVISED:

RECEIVED: August 11, 2011

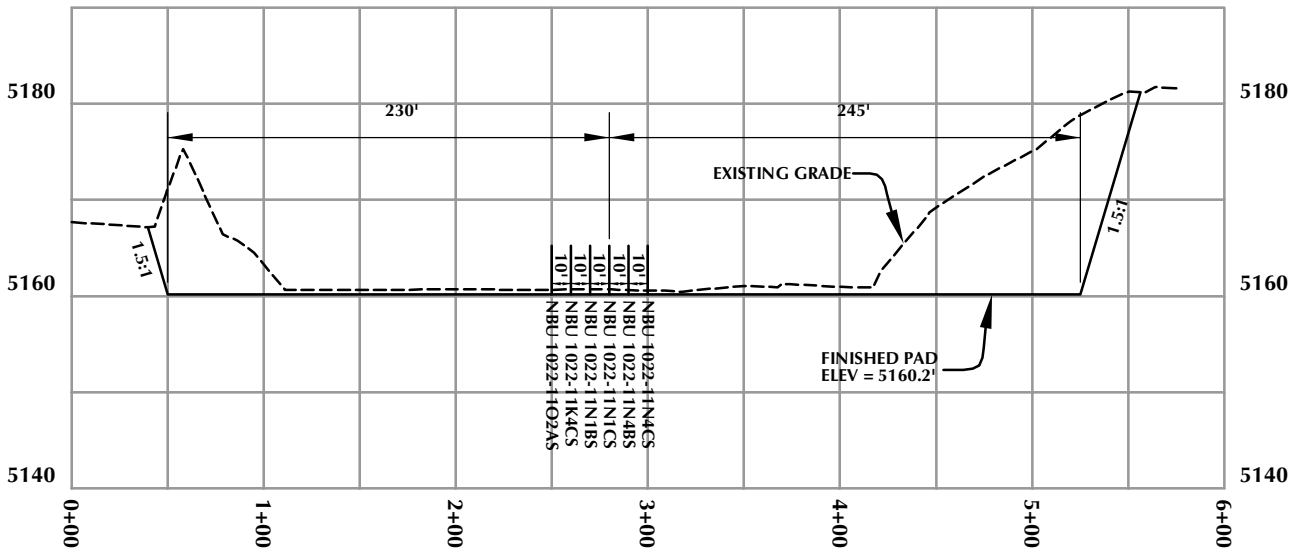

CROSS SECTION A-A'

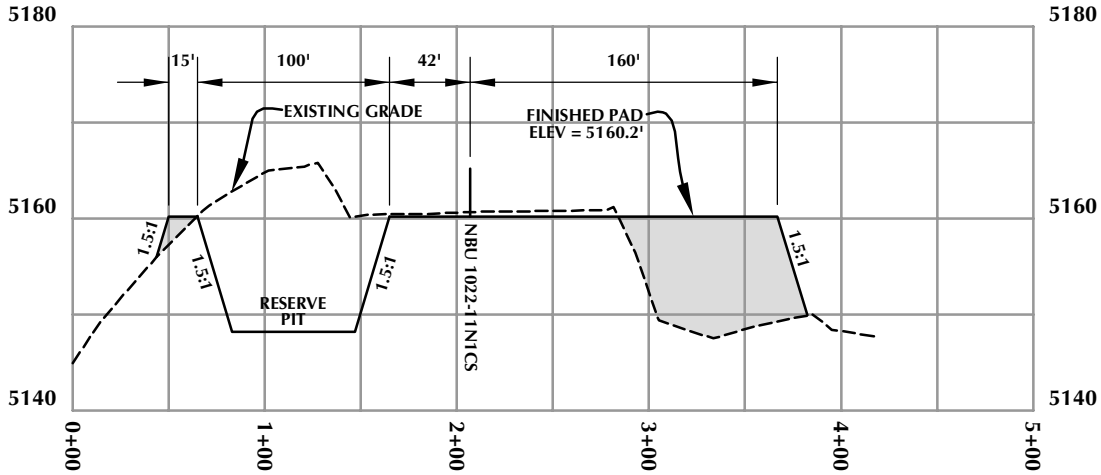

CROSS SECTION B-B'

Kerr-McGee Oil & Gas Onshore, LP
1099 18th Street - Denver, Colorado 80202

WELL PAD - NBU 1022-11O2

WELL PAD - CROSS SECTIONS
NBU 1022-11N4CS, NBU 1022-11N4BS,
NBU 1022-11N1CS, NBU 1022-11N1BS,
NBU 1022-11K4CS & NBU 1022-11O2AS
LOCATED IN SECTION 11, T10S, R22E,
S.L.B.&M., UINTAH COUNTY, UTAH

609
CONSULTING, LLC
2155 North Main Street
Sheridan, WY 82801
Phone 307-674-0609
Fax 307-674-0182

TIMBERLINE (435) 789-1365
ENGINEERING & LAND SURVEYING, INC.
209 NORTH 300 WEST - VERNAL, UTAH 84078

HORIZONTAL 0 50' 100' 1" = 100'
VERTICAL 0 10' 20' 1" = 20'

Scale: 1"=100' | Date: 2/8/11 | SHEET NO: 9
REVISED:
9 OF 18

K:\ANADARKO\2010_62_NBU_FOCUS_1022-11_14\DWG\NBU_1022-11O2\NBU_1022-11O2_PAD_20110106.dwg, 2/3/2011 9:59:31 AM, jake

RECEIVED: August 11, 2011

PLEASE NOTE: LOCATIONS OF FACILITIES AND PROPOSED PIPELINES DISPLAYED WITHIN THE PAD AREA ARE FOR VISUALIZATION PURPOSES ONLY. ACTUAL LOCATIONS TO BE DETERMINED DURING CONSTRUCTION.

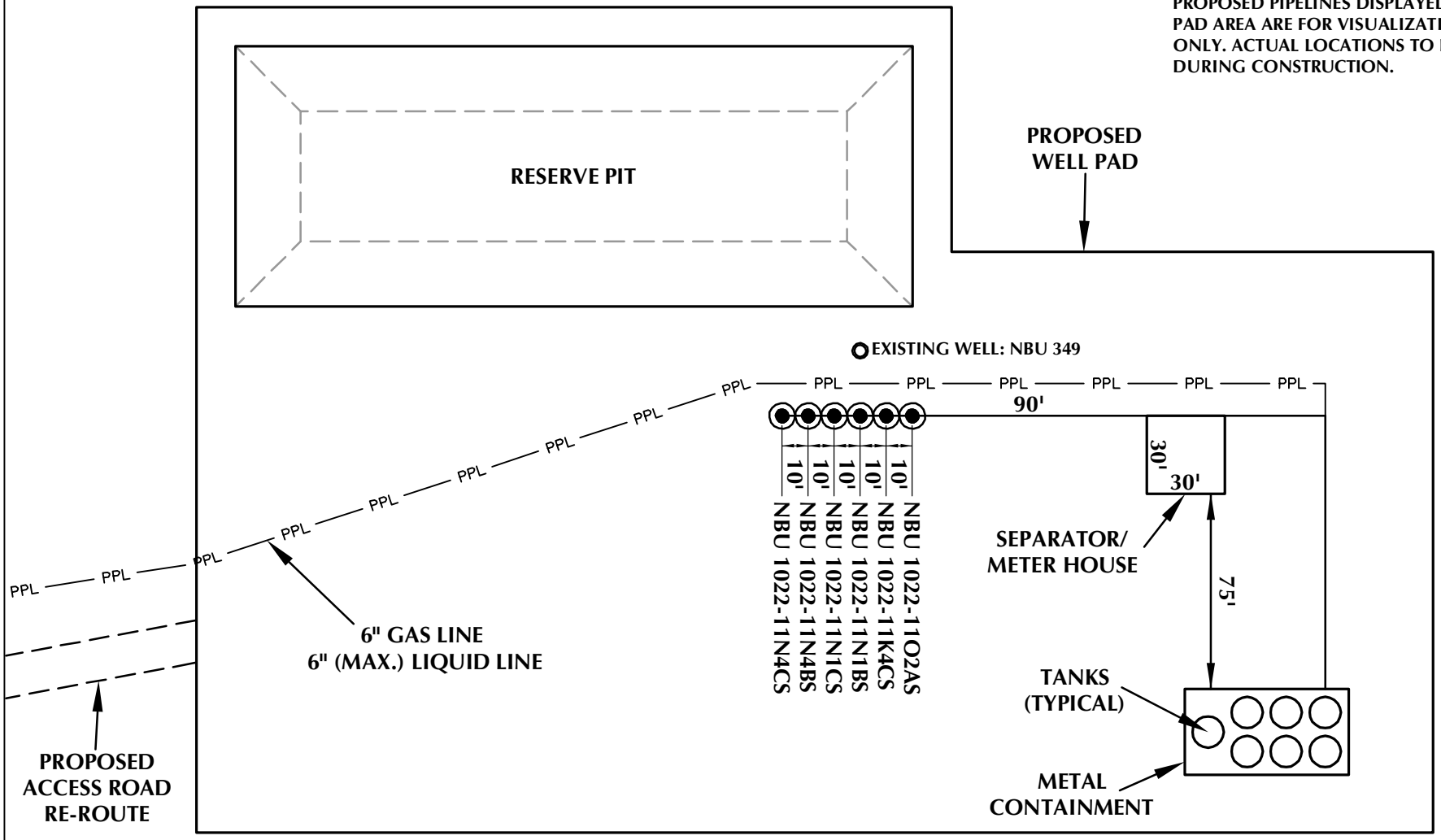

Kerr-McGee Oil & Gas Onshore, LP
1099 18th Street - Denver, Colorado 80202

WELL PAD - NBU 1022-11O2

WELL PAD - FACILITIES DIAGRAM
NBU 1022-11N4CS, NBU 1022-11N4BS,
NBU 1022-11N1CS, NBU 1022-11N1BS,
NBU 1022-11K4CS & NBU 1022-11O2AS
LOCATED IN SECTION 11, T10S, R22E,
S.L.B.&M., UINTAH COUNTY, UTAH

609 CONSULTING, LLC
2155 North Main Street
Sheridan, WY 82801
Phone 307-674-0609
Fax 307-674-0182

WELL PAD LEGEND

- EXISTING WELL LOCATION
- PROPOSED WELL LOCATION
- PPL — PROPOSED PIPELINE
- EPL — EXISTING PIPELINE

HORIZONTAL 0 30' 60' 1" = 60'

TIMBERLINE (435) 789-1365
ENGINEERING & LAND SURVEYING, INC.
209 NORTH 300 WEST - VERNAL, UTAH 84078

Scale: 1"=60' | Date: 2/8/11 | SHEET NO: 10 10 OF 18
REVISED:

K:\ANADARKO\2010_62_NBU_FOCUS_1022-11_24\DWG\NBU_1022-11O2\NBU_1022-11O2_PAD_20110106.dwg, 2/10/2011 2:38:40 PM, jake

RECEIVED: August 11, 2011



PHOTO VIEW: FROM PIT CORNER D TO LOCATION STAKE **CAMERA ANGLE: SOUTHEASTERLY**

PHOTO VIEW: FROM EXISTING ACCESS ROAD **CAMERA ANGLE: NORTHEASTERLY**

Kerr-McGee Oil & Gas Onshore, LP
1099 18th Street - Denver, Colorado 80202

WELL PAD - NBU 1022-11O2

LOCATION PHOTOS
NBU 1022-11N4CS, NBU 1022-11N4BS, NBU 1022-11N1CS, NBU 1022-11N1BS, NBU 1022-11K4CS & NBU 1022-11O2AS LOCATED IN SECTION 11, T10S, R22E, S.L.B.&M., UINTAH COUNTY, UTAH.

609
CONSULTING, LLC
2155 North Main Street
Sheridan WY 82801
Phone 307-674-0609
Fax 307-674-0182

TIMBERLINE (435) 789-1365
ENGINEERING & LAND SURVEYING, INC.
209 NORTH 300 WEST - VERNAL, UTAH 84078

DATE PHOTOS TAKEN: 1-10-11	PHOTOS TAKEN BY: M.S.B.	SHEET NO:
DATE DRAWN: 1-10-11	DRAWN BY: E.M.S.	11
Date Last Revised:		11 OF 18

RECEIVED: August 11, 2011

API Well Number: 43047518690000

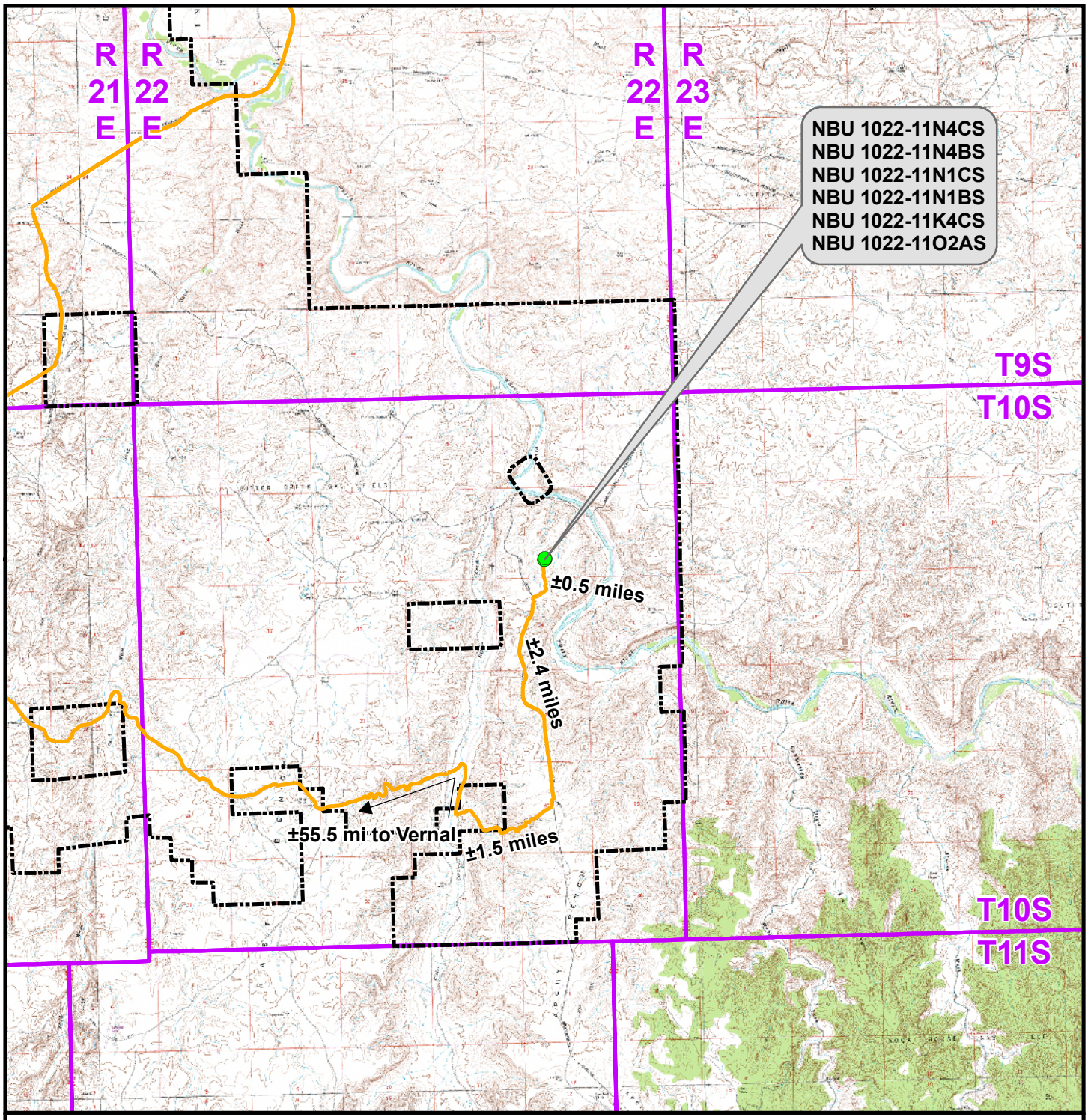

Legend

Distance From Well Pad - NBU 1022-11O2 To Unit Boundary: ±3,756ft

- Proposed Well Location
- Natural Buttes Unit Boundary
- Access Route - Proposed

Kerr-McGee Oil & Gas Onshore, LP
1099 18th Street, Denver, Colorado 80202

WELL PAD - NBU 1022-11O2

TOPO A
NBU 1022-11N4CS, NBU 1022-11N4BS,
NBU 1022-11N1CS, NBU 1022-11N1BS,
NBU 1022-11K4CS & NBU 1022-11O2AS
LOCATED IN SECTION 11, T10S, R22E,
S.L.B.&M., UINTAH COUNTY, UTAH

609 CONSULTING, LLC
2155 North Main Street
Sheridan, WY 82801
Phone (307) 674-0609
Fax (307) 674-0182

N

Scale: 1:100,000	NAD83 USP Central	Sheet No: 12 12 of 18
Drawn: KGS	Date: 8 Feb 2011	
Revised:	Date:	

RECEIVED: August 11, 2011

API Well Number: 43047518690000

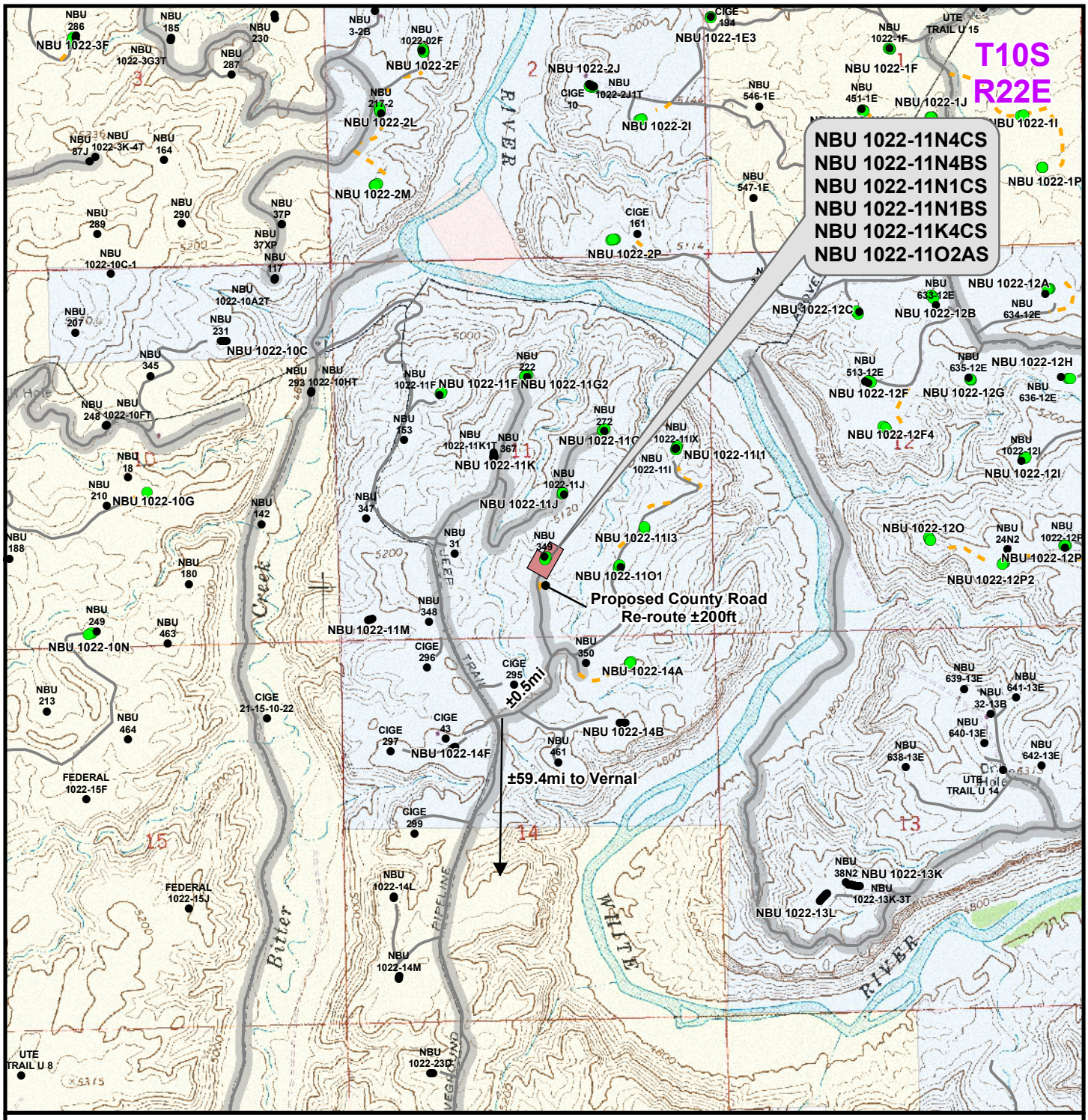

Legend

Total Proposed County Road Re-route Length: ±200ft

- Well - Proposed
- Well - Existing
- Well Pad
- Road - Proposed
- Road - Existing
- County Road
- Bureau of Land Management
- Indian Reservation
- State
- Private

Kerr-McGee Oil & Gas Onshore, LP
1099 18th Street, Denver, Colorado 80202

WELL PAD - NBU 1022-11O2

TOPO B
NBU 1022-11N4CS, NBU 1022-11N4BS,
NBU 1022-11N1CS, NBU 1022-11N1BS,
NBU 1022-11K4CS & NBU 1022-11O2AS
LOCATED IN SECTION 11, T10S, R22E,
S.L.B.&M., UINTAH COUNTY, UTAH

609 CONSULTING, LLC
2155 North Main Street
Sheridan, WY 82801
Phone (307) 674-0609
Fax (307) 674-0182

N

Scale: 1" = 2,000ft	NAD83 USP Central	Sheet No: 13
Drawn: KGS	Date: 8 Feb 2011	13 of 18
Revised:	Date:	

RECEIVED: August 11, 2011

API Well Number: 43047518690000

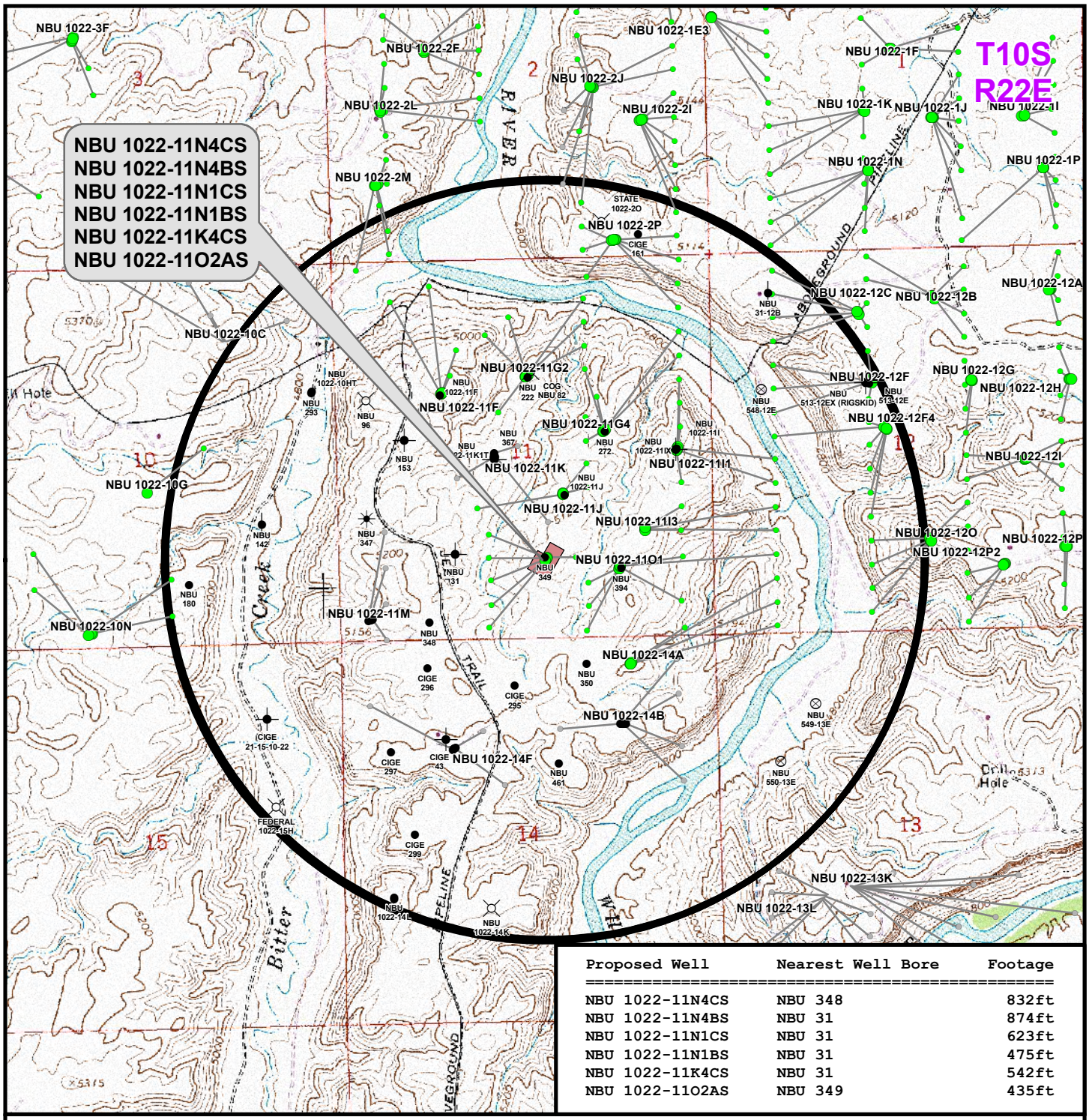

Proposed Well	Nearest Well Bore	Footage
NBU 1022-11N4CS	NBU 348	832ft
NBU 1022-11N4BS	NBU 31	874ft
NBU 1022-11N1CS	NBU 31	623ft
NBU 1022-11N1BS	NBU 31	475ft
NBU 1022-11K4CS	NBU 31	542ft
NBU 1022-11O2AS	NBU 349	435ft

Well locations derived from State of Utah, Dept. of Natural Resources, Division of Oil, Gas and Mining

Legend

- Well - Proposed
- Well Path
- Bottom Hole - Proposed
- Bottom Hole - Existing
- Well Pad
- Well - 1 Mile Radius
- Producing
- Active
- Spudded (Drilling commenced: Not yet completed)
- Approved permit (APD); not yet spudded
- New Permit (Not yet approved or drilled)
- Inactive
- Drilling Operations Suspended
- Temporarily-Abandoned
- Shut-In
- Plugged and Abandoned
- Location Abandoned
- Dry hole marker, buried
- Returned APD (Unapproved)

Kerr-McGee Oil & Gas Onshore, LP
1099 18th Street, Denver, Colorado 80202

WELL PAD - NBU 1022-11O2

TOPO C
NBU 1022-11N4CS, NBU 1022-11N4BS,
NBU 1022-11N1CS, NBU 1022-11N1BS,
NBU 1022-11K4CS & NBU 1022-11O2AS
LOCATED IN SECTION 11, T10S, R22E,
S.L.B.&M., UINTAH COUNTY, UTAH

609 CONSULTING, LLC
2155 North Main Street
Sheridan, WY 82801
Phone (307) 674-0609
Fax (307) 674-0182

N

Scale: 1" = 2,000ft	NAD83 USP Central	Sheet No: 14
Drawn: KGS	Date: 8 Feb 2011	14 of 18
Revised:	Date:	

RECEIVED: August 11, 2011

API Well Number: 43047518690000

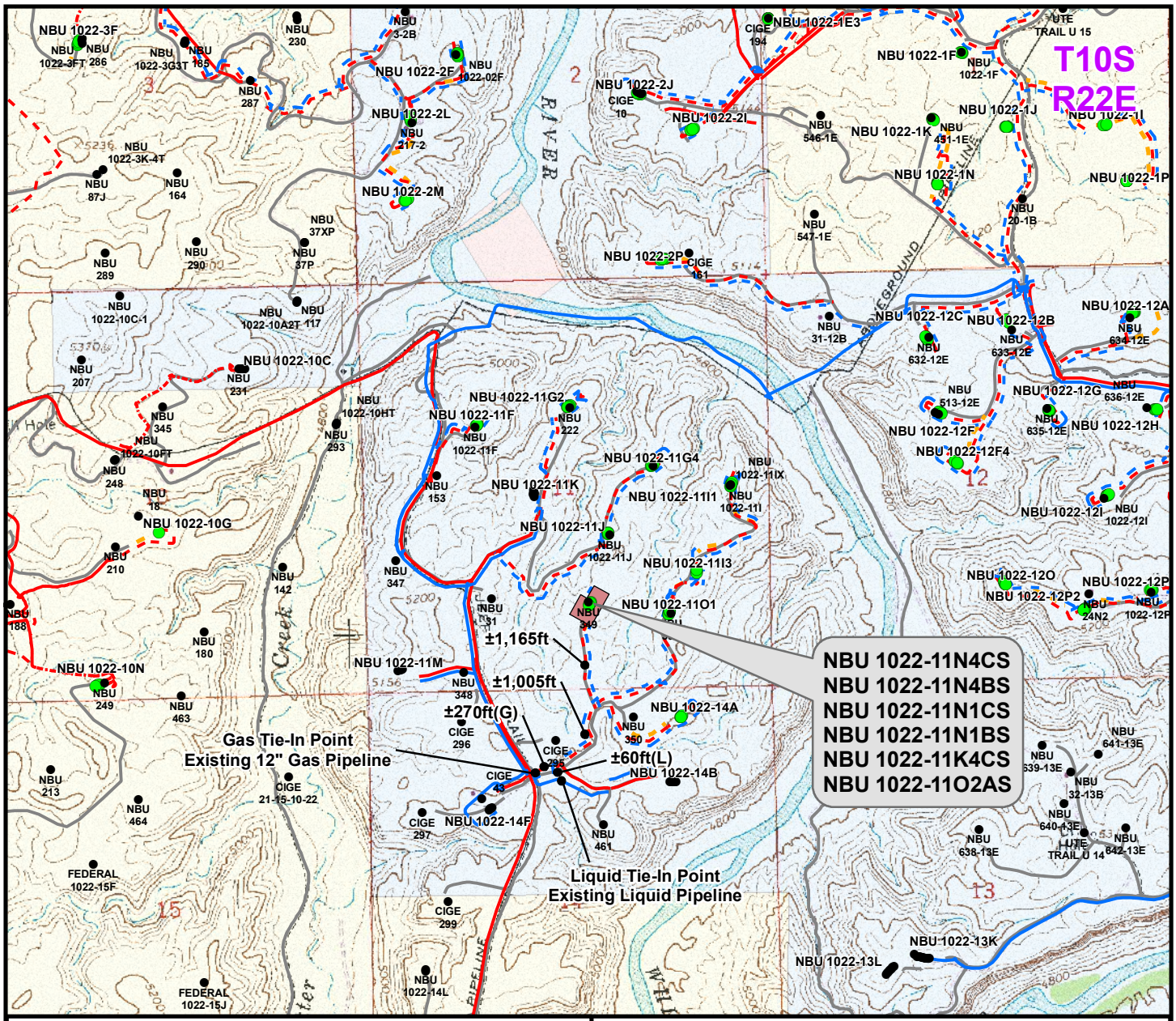

Proposed Liquid Pipeline	Length
Proposed 6"(Max.) (Meter House to Edge of Pad)	±510ft
Proposed 6"(Max.) (Edge of Pad to 14A Intersection)	±1,165ft
Proposed 6"(Max.) (14A Intersection to Existing Liquid Pipeline)	±1,065ft
TOTAL PROPOSED LIQUID PIPELINE =	±2,740ft

Proposed Gas Pipeline	Length
Proposed 6" (Meter House to Edge of Pad)	±510ft
Proposed 6" (Edge of Pad to 14A Intersection)	±1,165ft
Proposed 10" (14A Intersection to Existing 12" Gas Pipeline)	±1,275ft
TOTAL PROPOSED GAS PIPELINE =	±2,950ft

Legend

- Well - Proposed
- Well - Existing
- Well Pad
- Gas Pipeline - Proposed
- Gas Pipeline - To Be Upgraded
- Gas Pipeline - Existing
- Liquid Pipeline - Proposed
- Liquid Pipeline - Existing
- Road - Proposed
- Road - Existing
- Bureau of Land Management
- Indian Reservation
- State
- Private

Kerr-McGee Oil & Gas Onshore, LP
1099 18th Street, Denver, Colorado 80202

WELL PAD - NBU 1022-11O2

TOPO D
NBU 1022-11N4CS, NBU 1022-11N4BS,
NBU 1022-11N1CS, NBU 1022-11N1BS,
NBU 1022-11K4CS & NBU 1022-11O2AS
LOCATED IN SECTION 11, T10S, R22E,
S.L.B.&M., UINTAH COUNTY, UTAH

609 CONSULTING, LLC
2155 North Main Street
Sheridan, WY 82801
Phone (307) 674-0609
Fax (307) 674-0182

N

Scale: 1" = 2,000ft	NAD83 USP Central	Sheet No:
Drawn: KGS	Date: 8 Feb 2011	15
Revised:	Date:	15 of 18

RECEIVED: August 11, 2011

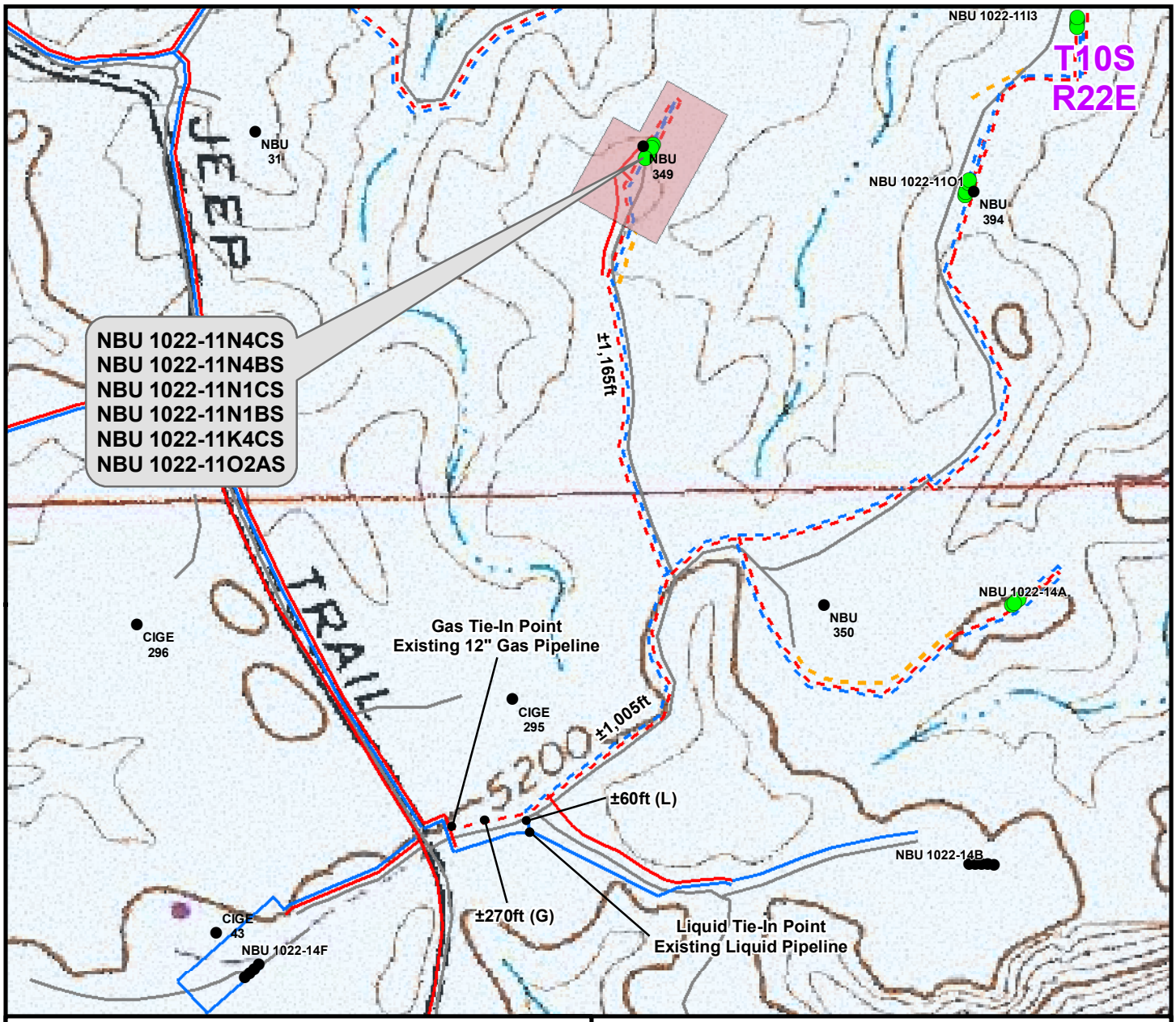

Proposed Liquid Pipeline	Length
Proposed 6" (Max.) (Meter House to Edge of Pad)	±510ft
Proposed 6" (Max.) (Edge of Pad to 14A Intersection)	±1,165ft
Proposed 6" (Max.) (14A Intersection to Existing Liquid Pipeline)	±1,065ft
TOTAL PROPOSED LIQUID PIPELINE =	±2,740ft

Proposed Gas Pipeline	Length
Proposed 6" (Meter House to Edge of Pad)	±510ft
Proposed 6" (Edge of Pad to 14A Intersection)	±1,165ft
Proposed 10" (14A Intersection to Existing 12" Gas Pipeline)	±1,275ft
TOTAL PROPOSED GAS PIPELINE =	±2,950ft

Legend

- Well - Proposed
- Well - Existing
- Well Pad
- Gas Pipeline - Proposed
- Gas Pipeline - To Be Upgraded
- Gas Pipeline - Existing
- Liquid Pipeline - Proposed
- Liquid Pipeline - Existing
- Road - Proposed
- Road - Existing
- Bureau of Land Management
- Indian Reservation
- State
- Private

Kerr-McGee Oil & Gas Onshore, LP
1099 18th Street, Denver, Colorado 80202

WELL PAD - NBU 1022-11O2

TOPO D2 (PAD & PIPELINE DETAIL)
NBU 1022-11N4CS, NBU 1022-11N4BS,
NBU 1022-11N1CS, NBU 1022-11N1BS,
NBU 1022-11K4CS & NBU 1022-11O2AS
LOCATED IN SECTION 11, T10S, R22E,
S.L.B.&M., UINTAH COUNTY, UTAH

609 CONSULTING, LLC
2155 North Main Street
Sheridan, WY 82801
Phone (307) 674-0609
Fax (307) 674-0182

N

Scale: 1" = 500ft	NAD83 USP Central	Sheet No: 16 of 18
Drawn: KGS	Date: 8 Feb 2011	
Revised:	Date:	

RECEIVED: August 11, 2011

API Well Number: 43047518690000

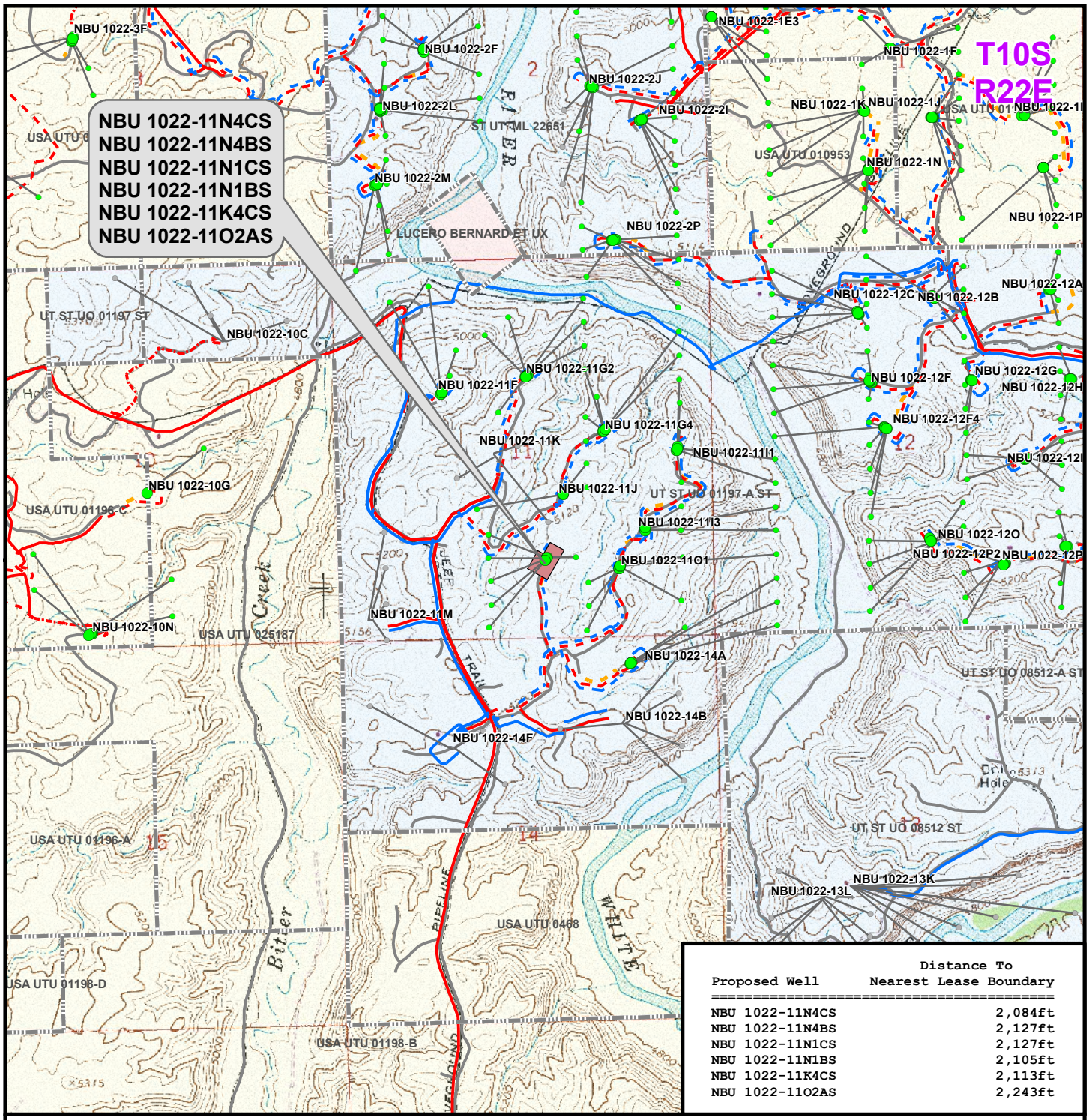

Proposed Well	Distance To Nearest Lease Boundary
NBU 1022-11N4CS	2,084ft
NBU 1022-11N4BS	2,127ft
NBU 1022-11N1CS	2,127ft
NBU 1022-11N1BS	2,105ft
NBU 1022-11K4CS	2,113ft
NBU 1022-11O2AS	2,243ft

Legend

- Well - Proposed
- Bottom Hole - Proposed
- Bottom Hole - Existing
- Well Path
- Well Pad
- Lease Boundary
- Gas Pipeline - Proposed
- Gas Pipeline - To Be Upgraded
- Gas Pipeline - Existing
- Liquid Pipeline - Proposed
- Liquid Pipeline - Existing
- Road - Proposed
- Road - Existing
- Bureau of Land Management
- Indian Reservation
- State
- Private

Kerr-McGee Oil & Gas Onshore, LP
1099 18th Street, Denver, Colorado 80202

WELL PAD - NBU 1022-11O2

TOPO E
NBU 1022-11N4CS, NBU 1022-11N4BS,
NBU 1022-11N1CS, NBU 1022-11N1BS,
NBU 1022-11K4CS & NBU 1022-11O2AS
LOCATED IN SECTION 11, T10S, R22E,
S.L.B.&M., UINTAH COUNTY, UTAH

609 CONSULTING, LLC
2155 North Main Street
Sheridan, WY 82801
Phone (307) 674-0609
Fax (307) 674-0182

N

Scale: 1" = 2,000ft	NAD83 USP Central	Sheet No: 17
Drawn: KGS	Date: 8 Feb 2011	17 of 18
Revised:	Date:	

RECEIVED: August 11, 2011

Kerr-McGee Oil & Gas Onshore, LP
WELL PAD - NBU 1022-11O2
WELLS – NBU 1022-11N4CS, NBU 1022-11N4BS,
NBU 1022-11N1CS, NBU 1022-11N1BS,
NBU 1022-11K4CS & NBU 1022-11O2AS
Section 11, T10S, R22E, S.L.B.&M.

From the intersection of U.S. Highway 40 and 500 East Street in Vernal, Utah, proceed in an easterly then southerly direction along U.S. Highway 40 approximately 3.3 miles to the junction of State Highway 45. Exit right and proceed in a southerly direction along State Highway 45 approximately 20.2 miles to the junction of the Glen Bench Road (County B Road 3260). Exit right and proceed in a southwesterly direction along the Glen Bench Road approximately 23.8 miles to the intersection of the Bitter Creek Road (County B Road 4120). Exit left and proceed in a southeasterly direction along the Bitter Creek Road approximately 8.2 miles to the junction of the Bitter Creek Cut Off Road (County B Road 4140). Exit left and proceed in an easterly direction along the Bitter Creek Cut Off Road approximately 1.5 miles to the junction of the Archy Bench Road (County D Road 4150). Exit left and proceed in a northerly direction along the Archy Bench Road approximately 2.4 miles to a Class D County Road to the northeast. Exit right and proceed in a northeasterly direction along the Class D County Road approximately 0.5 miles to the proposed access road. Follow the road flags in a northeasterly direction approximately 200 feet to the proposed well location.

Total distance from Vernal, Utah to the proposed well location is approximately 59.9 miles in a southerly direction.

RECEIVED: August 11, 2011

API Well Number: 43047518690000

Scientific Drilling
Rocky Mountain Operations

Project: Uintah County, UT UTM12
Site: NBU 1022-11O2 PAD
Well: NBU 1022-11O2AS
Wellbore: OH
Design: PLAN #1 5-12-11 RHS

Anadarko Petroleum Corporation

WELL DETAILS: NBU 1022-11O2AS

GL 5160 & KB 14
@ 5174.00ft (ASSUMED)

+N/-S	+E/-W	Northing	Easting	Latitude	Longitude
0.00	0.00	14515217.21	2087228.89	39° 57' 33.476 N	109° 24' 20.005 W

DESIGN TARGET DETAILS

Name	TVD	+N/-S	+E/-W	Northing	Easting	Latitude	Longitude	Shape
PBHL	8468.00	-9.10	402.78	14515215.31	2087631.76	39° 57' 33.386 N	109° 24' 14.832 W	Circle (Radius: 25.00)

- plan hits target center

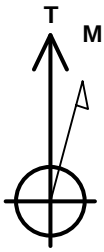

Azimuths to True North
Magnetic North: 11.04°

Magnetic Field
Strength: 52327.7snT
Dip Angle: 65.86°
Date: 05/12/2011
Model: IGRF2010

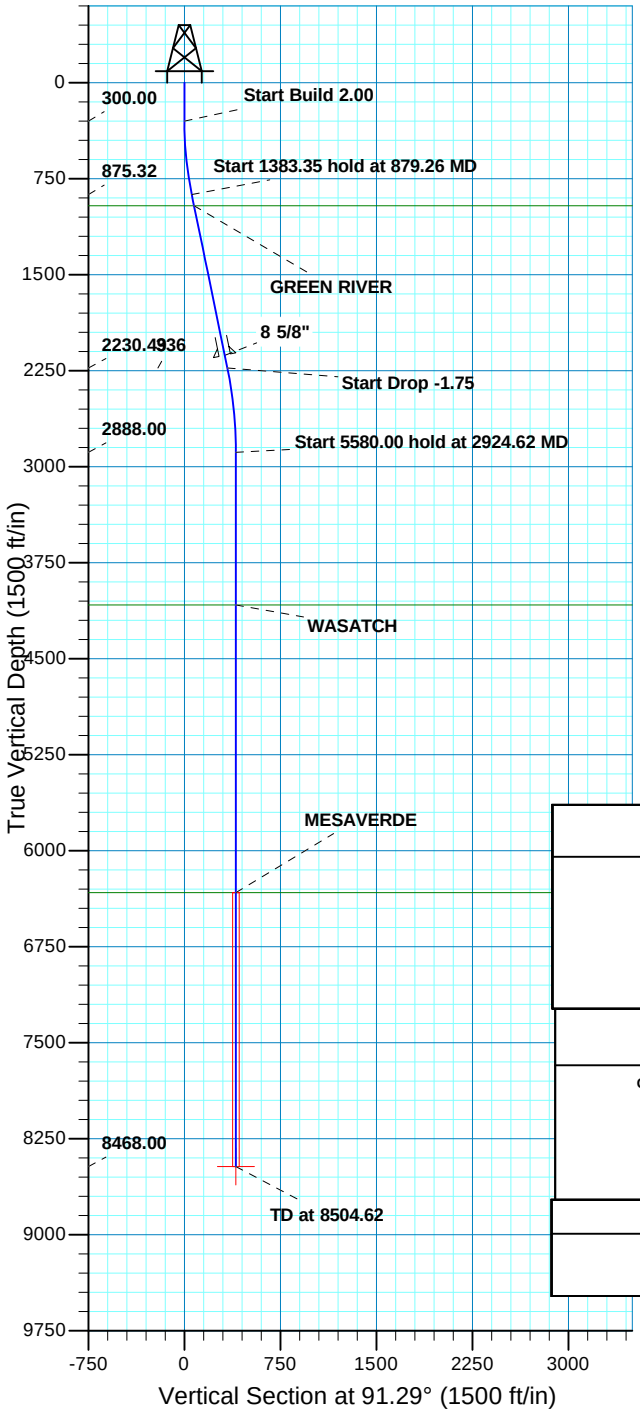

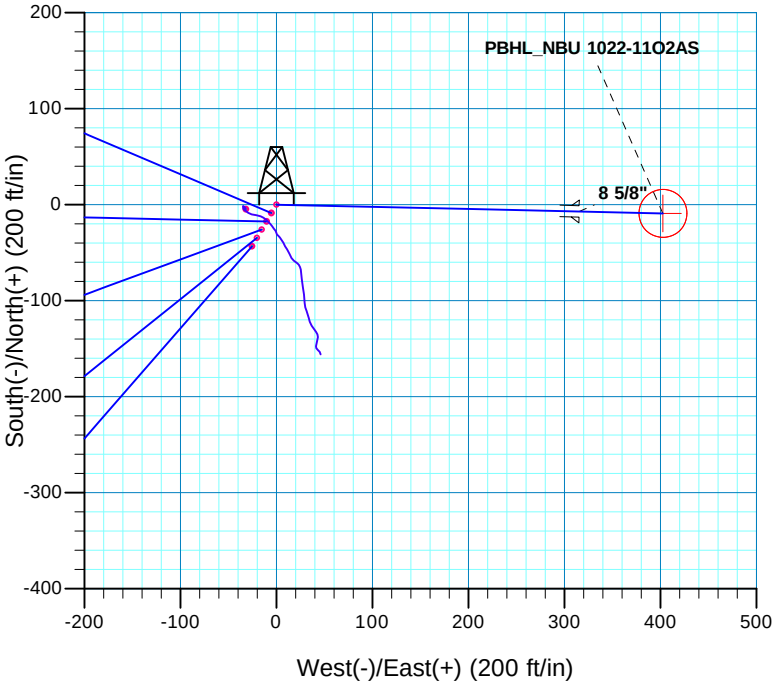

SECTION DETAILS

MD	Inc	Azi	TVD	+N/-S	+E/-W	Dleg	TFace	VSect	
0.00	0.00	0.00	0.00	0.00	0.00	0.00	0.00	0.00	
300.00	0.00	0.00	300.00	0.00	0.00	0.00	0.00	0.00	
879.26	11.59	91.29	875.32	-1.32	58.35	2.00	91.29	58.36	
2262.61	11.59	91.29	2230.49	-7.60	336.09	0.00	0.00	336.18	
2924.62	0.00	0.00	2888.00	-9.10	402.78	1.75	180.00	402.88	
8504.62	0.00	0.00	8468.00	-9.10	402.78	0.00	0.00	402.88	PBHL_NBU 1022-11O2AS

PROJECT DETAILS: Uintah County, UT UTM12

Geodetic System: Universal Transverse Mercator (US Survey Feet)
Datum: NAD 1927 - Western US
Ellipsoid: Clarke 1866
Zone: Zone 12N (114 W to 108 W)
Location: SECTION 11 T10S R22E
System Datum: Mean Sea Level

FORMATION TOP DETAILS

TVDPath	MDPath	Formation
962.00	967.74	GREEN RIVER
4080.00	4116.62	WASATCH
6329.00	6365.62	MESAVERDE

CASING DETAILS

TVD	MD	Name	Size
2130.00	2160.03	8 5/8"	8.625

RECE

Plan: PLAN #1 5-12-11 RHS (NBU 1022-11O2AS/OH)

Created By: RobertScott Date: 9:43, May 12 2011

Scientific Drilling
Rocky Mountain Operations

Kerr McGee Oil and Gas Onshore LP

Uintah County, UT UTM12
NBU 1022-11O2 PAD
NBU 1022-11O2AS

OH

Plan: PLAN #1 5-12-11 RHS

Standard Planning Report

12 May, 2011

Anadarko
Petroleum Corporation

RECEIVED: August 11, 2011

Scientific Drilling
Rocky Mountain Operations

SDI
Planning Report

Anadarko Petroleum Corporation

Database:	EDM5000-RobertS-Local	**Local Co-ordinate Reference:**	Well NBU 1022-11O2AS
Company:	Kerr McGee Oil and Gas Onshore LP	**TVD Reference:**	GL 5160 & KB 14 @ 5174.00ft (ASSUMED)
Project:	Uintah County, UT UTM12	**MD Reference:**	GL 5160 & KB 14 @ 5174.00ft (ASSUMED)
Site:	NBU 1022-11O2 PAD	**North Reference:**	True
Well:	NBU 1022-11O2AS	**Survey Calculation Method:**	Minimum Curvature
Wellbore:	OH		
Design:	PLAN #1 5-12-11 RHS		

Project Uintah County, UT UTM12

Map System:	Universal Transverse Mercator (US Survey Feet)	**System Datum:**	Mean Sea Level
Geo Datum:	NAD 1927 - Western US		
Map Zone:	Zone 12N (114 W to 108 W)		

Site NBU 1022-11O2 PAD, SECTION 11 T10S R22E

Site Position:		**Northing:**	14,515,191.09 usft	**Latitude:**	39° 57' 33.221 N
From:	Lat/Long	**Easting:**	2,087,214.21 usft	**Longitude:**	109° 24' 20.200 W
Position Uncertainty:	0.00 ft	**Slot Radius:**	13.200 in	**Grid Convergence:**	1.02 °

Well NBU 1022-11O2AS, 1111 FSL 2367 FEL

Well Position	**+N/-S**	25.86 ft	**Northing:**	14,515,217.21 usft	**Latitude:**	39° 57' 33.476 N
	+E/-W	15.14 ft	**Easting:**	2,087,228.88 usft	**Longitude:**	109° 24' 20.005 W
Position Uncertainty		0.00 ft	**Wellhead Elevation:**		**Ground Level:**	5,160.00 ft

Wellbore OH

Magnetics	**Model Name**	**Sample Date**	**Declination (°)**	**Dip Angle (°)**	**Field Strength (nT)**
	IGRF2010	05/12/2011	11.04	65.86	52,328

Design PLAN #1 5-12-11 RHS

Audit Notes:

Version:		**Phase:**	PLAN	**Tie On Depth:**	0.00

Vertical Section:	**Depth From (TVD) (ft)**	**+N/-S (ft)**	**+E/-W (ft)**	**Direction (°)**
	0.00	0.00	0.00	91.29

Plan Sections

Measured Depth (ft)	Inclination (°)	Azimuth (°)	Vertical Depth (ft)	+N/-S (ft)	+E/-W (ft)	Dogleg Rate (°/100ft)	Build Rate (°/100ft)	Turn Rate (°/100ft)	TFO (°)	Target
0.00	0.00	0.00	0.00	0.00	0.00	0.00	0.00	0.00	0.00	
300.00	0.00	0.00	300.00	0.00	0.00	0.00	0.00	0.00	0.00	
879.26	11.59	91.29	875.32	-1.32	58.35	2.00	2.00	0.00	91.29	
2,262.61	11.59	91.29	2,230.49	-7.60	336.09	0.00	0.00	0.00	0.00	
2,924.62	0.00	0.00	2,888.00	-9.10	402.78	1.75	-1.75	0.00	180.00	
8,504.62	0.00	0.00	8,468.00	-9.10	402.78	0.00	0.00	0.00	0.00	PBHL_NBU 1022-11(

RECEIVED: August 11, 2011

Scientific Drilling
Rocky Mountain Operations

SDI
Planning Report

Anadarko Petroleum Corporation

Database:	EDM5000-RobertS-Local	**Local Co-ordinate Reference:**	Well NBU 1022-11O2AS
Company:	Kerr McGee Oil and Gas Onshore LP	**TVD Reference:**	GL 5160 & KB 14 @ 5174.00ft (ASSUMED)
Project:	Uintah County, UT UTM12	**MD Reference:**	GL 5160 & KB 14 @ 5174.00ft (ASSUMED)
Site:	NBU 1022-11O2 PAD	**North Reference:**	True
Well:	NBU 1022-11O2AS	**Survey Calculation Method:**	Minimum Curvature
Wellbore:	OH		
Design:	PLAN #1 5-12-11 RHS		

Planned Survey

Measured Depth (ft)	Inclination (°)	Azimuth (°)	Vertical Depth (ft)	+N/-S (ft)	+E/-W (ft)	Vertical Section (ft)	Dogleg Rate (°/100ft)	Build Rate (°/100ft)	Turn Rate (°/100ft)
0.00	0.00	0.00	0.00	0.00	0.00	0.00	0.00	0.00	0.00
100.00	0.00	0.00	100.00	0.00	0.00	0.00	0.00	0.00	0.00
200.00	0.00	0.00	200.00	0.00	0.00	0.00	0.00	0.00	0.00
300.00	0.00	0.00	300.00	0.00	0.00	0.00	0.00	0.00	0.00
Start Build 2.00									
400.00	2.00	91.29	399.98	-0.04	1.74	1.75	2.00	2.00	0.00
500.00	4.00	91.29	499.84	-0.16	6.98	6.98	2.00	2.00	0.00
600.00	6.00	91.29	599.45	-0.35	15.69	15.69	2.00	2.00	0.00
700.00	8.00	91.29	698.70	-0.63	27.87	27.88	2.00	2.00	0.00
800.00	10.00	91.29	797.47	-0.98	43.51	43.52	2.00	2.00	0.00
879.26	11.59	91.29	875.32	-1.32	58.35	58.36	2.00	2.00	0.00
Start 1383.35 hold at 879.26 MD									
900.00	11.59	91.29	895.64	-1.41	62.51	62.53	0.00	0.00	0.00
967.74	11.59	91.29	962.00	-1.72	76.11	76.13	0.00	0.00	0.00
GREEN RIVER									
1,000.00	11.59	91.29	993.60	-1.87	82.59	82.61	0.00	0.00	0.00
1,100.00	11.59	91.29	1,091.56	-2.32	102.67	102.69	0.00	0.00	0.00
1,200.00	11.59	91.29	1,189.53	-2.77	122.75	122.78	0.00	0.00	0.00
1,300.00	11.59	91.29	1,287.49	-3.23	142.82	142.86	0.00	0.00	0.00
1,400.00	11.59	91.29	1,385.45	-3.68	162.90	162.94	0.00	0.00	0.00
1,500.00	11.59	91.29	1,483.41	-4.14	182.98	183.02	0.00	0.00	0.00
1,600.00	11.59	91.29	1,581.38	-4.59	203.06	203.11	0.00	0.00	0.00
1,700.00	11.59	91.29	1,679.34	-5.04	223.13	223.19	0.00	0.00	0.00
1,800.00	11.59	91.29	1,777.30	-5.50	243.21	243.27	0.00	0.00	0.00
1,900.00	11.59	91.29	1,875.27	-5.95	263.29	263.35	0.00	0.00	0.00
2,000.00	11.59	91.29	1,973.23	-6.40	283.37	283.44	0.00	0.00	0.00
2,100.00	11.59	91.29	2,071.19	-6.86	303.44	303.52	0.00	0.00	0.00
2,160.03	11.59	91.29	2,130.00	-7.13	315.50	315.58	0.00	0.00	0.00
8 5/8"									
2,200.00	11.59	91.29	2,169.15	-7.31	323.52	323.60	0.00	0.00	0.00
2,262.61	11.59	91.29	2,230.49	-7.60	336.09	336.18	0.00	0.00	0.00
Start Drop -1.75									
2,300.00	10.93	91.29	2,267.16	-7.76	343.39	343.48	1.75	-1.75	0.00
2,400.00	9.18	91.29	2,365.62	-8.15	360.84	360.94	1.75	-1.75	0.00
2,500.00	7.43	91.29	2,464.57	-8.48	375.29	375.38	1.75	-1.75	0.00
2,600.00	5.68	91.29	2,563.91	-8.74	386.70	386.80	1.75	-1.75	0.00
2,700.00	3.93	91.29	2,663.55	-8.93	395.08	395.18	1.75	-1.75	0.00
2,800.00	2.18	91.29	2,763.41	-9.05	400.40	400.51	1.75	-1.75	0.00
2,900.00	0.43	91.29	2,863.38	-9.10	402.68	402.79	1.75	-1.75	0.00
2,924.62	0.00	0.00	2,888.00	-9.10	402.78	402.88	1.75	-1.75	-370.75
Start 5580.00 hold at 2924.62 MD									
3,000.00	0.00	0.00	2,963.38	-9.10	402.78	402.88	0.00	0.00	0.00
3,100.00	0.00	0.00	3,063.38	-9.10	402.78	402.88	0.00	0.00	0.00
3,200.00	0.00	0.00	3,163.38	-9.10	402.78	402.88	0.00	0.00	0.00
3,300.00	0.00	0.00	3,263.38	-9.10	402.78	402.88	0.00	0.00	0.00
3,400.00	0.00	0.00	3,363.38	-9.10	402.78	402.88	0.00	0.00	0.00
3,500.00	0.00	0.00	3,463.38	-9.10	402.78	402.88	0.00	0.00	0.00
3,600.00	0.00	0.00	3,563.38	-9.10	402.78	402.88	0.00	0.00	0.00
3,700.00	0.00	0.00	3,663.38	-9.10	402.78	402.88	0.00	0.00	0.00
3,800.00	0.00	0.00	3,763.38	-9.10	402.78	402.88	0.00	0.00	0.00
3,900.00	0.00	0.00	3,863.38	-9.10	402.78	402.88	0.00	0.00	0.00

RECEIVED: August 11, 2011

Scientific Drilling
Rocky Mountain Operations

SDI
Planning Report

Anadarko Petroleum Corporation

Database:	EDM5000-RobertS-Local	**Local Co-ordinate Reference:**	Well NBU 1022-11O2AS
Company:	Kerr McGee Oil and Gas Onshore LP	**TVD Reference:**	GL 5160 & KB 14 @ 5174.00ft (ASSUMED)
Project:	Uintah County, UT UTM12	**MD Reference:**	GL 5160 & KB 14 @ 5174.00ft (ASSUMED)
Site:	NBU 1022-11O2 PAD	**North Reference:**	True
Well:	NBU 1022-11O2AS	**Survey Calculation Method:**	Minimum Curvature
Wellbore:	OH		
Design:	PLAN #1 5-12-11 RHS		

Planned Survey

Measured Depth (ft)	Inclination (°)	Azimuth (°)	Vertical Depth (ft)	+N/-S (ft)	+E/-W (ft)	Vertical Section (ft)	Dogleg Rate (°/100ft)	Build Rate (°/100ft)	Turn Rate (°/100ft)
4,000.00	0.00	0.00	3,963.38	-9.10	402.78	402.88	0.00	0.00	0.00
4,100.00	0.00	0.00	4,063.38	-9.10	402.78	402.88	0.00	0.00	0.00
4,116.62	0.00	0.00	4,080.00	-9.10	402.78	402.88	0.00	0.00	0.00
WASATCH									
4,200.00	0.00	0.00	4,163.38	-9.10	402.78	402.88	0.00	0.00	0.00
4,300.00	0.00	0.00	4,263.38	-9.10	402.78	402.88	0.00	0.00	0.00
4,400.00	0.00	0.00	4,363.38	-9.10	402.78	402.88	0.00	0.00	0.00
4,500.00	0.00	0.00	4,463.38	-9.10	402.78	402.88	0.00	0.00	0.00
4,600.00	0.00	0.00	4,563.38	-9.10	402.78	402.88	0.00	0.00	0.00
4,700.00	0.00	0.00	4,663.38	-9.10	402.78	402.88	0.00	0.00	0.00
4,800.00	0.00	0.00	4,763.38	-9.10	402.78	402.88	0.00	0.00	0.00
4,900.00	0.00	0.00	4,863.38	-9.10	402.78	402.88	0.00	0.00	0.00
5,000.00	0.00	0.00	4,963.38	-9.10	402.78	402.88	0.00	0.00	0.00
5,100.00	0.00	0.00	5,063.38	-9.10	402.78	402.88	0.00	0.00	0.00
5,200.00	0.00	0.00	5,163.38	-9.10	402.78	402.88	0.00	0.00	0.00
5,300.00	0.00	0.00	5,263.38	-9.10	402.78	402.88	0.00	0.00	0.00
5,400.00	0.00	0.00	5,363.38	-9.10	402.78	402.88	0.00	0.00	0.00
5,500.00	0.00	0.00	5,463.38	-9.10	402.78	402.88	0.00	0.00	0.00
5,600.00	0.00	0.00	5,563.38	-9.10	402.78	402.88	0.00	0.00	0.00
5,700.00	0.00	0.00	5,663.38	-9.10	402.78	402.88	0.00	0.00	0.00
5,800.00	0.00	0.00	5,763.38	-9.10	402.78	402.88	0.00	0.00	0.00
5,900.00	0.00	0.00	5,863.38	-9.10	402.78	402.88	0.00	0.00	0.00
6,000.00	0.00	0.00	5,963.38	-9.10	402.78	402.88	0.00	0.00	0.00
6,100.00	0.00	0.00	6,063.38	-9.10	402.78	402.88	0.00	0.00	0.00
6,200.00	0.00	0.00	6,163.38	-9.10	402.78	402.88	0.00	0.00	0.00
6,300.00	0.00	0.00	6,263.38	-9.10	402.78	402.88	0.00	0.00	0.00
6,365.62	0.00	0.00	6,329.00	-9.10	402.78	402.88	0.00	0.00	0.00
MESAVERDE									
6,400.00	0.00	0.00	6,363.38	-9.10	402.78	402.88	0.00	0.00	0.00
6,500.00	0.00	0.00	6,463.38	-9.10	402.78	402.88	0.00	0.00	0.00
6,600.00	0.00	0.00	6,563.38	-9.10	402.78	402.88	0.00	0.00	0.00
6,700.00	0.00	0.00	6,663.38	-9.10	402.78	402.88	0.00	0.00	0.00
6,800.00	0.00	0.00	6,763.38	-9.10	402.78	402.88	0.00	0.00	0.00
6,900.00	0.00	0.00	6,863.38	-9.10	402.78	402.88	0.00	0.00	0.00
7,000.00	0.00	0.00	6,963.38	-9.10	402.78	402.88	0.00	0.00	0.00
7,100.00	0.00	0.00	7,063.38	-9.10	402.78	402.88	0.00	0.00	0.00
7,200.00	0.00	0.00	7,163.38	-9.10	402.78	402.88	0.00	0.00	0.00
7,300.00	0.00	0.00	7,263.38	-9.10	402.78	402.88	0.00	0.00	0.00
7,400.00	0.00	0.00	7,363.38	-9.10	402.78	402.88	0.00	0.00	0.00
7,500.00	0.00	0.00	7,463.38	-9.10	402.78	402.88	0.00	0.00	0.00
7,600.00	0.00	0.00	7,563.38	-9.10	402.78	402.88	0.00	0.00	0.00
7,700.00	0.00	0.00	7,663.38	-9.10	402.78	402.88	0.00	0.00	0.00
7,800.00	0.00	0.00	7,763.38	-9.10	402.78	402.88	0.00	0.00	0.00
7,900.00	0.00	0.00	7,863.38	-9.10	402.78	402.88	0.00	0.00	0.00
8,000.00	0.00	0.00	7,963.38	-9.10	402.78	402.88	0.00	0.00	0.00
8,100.00	0.00	0.00	8,063.38	-9.10	402.78	402.88	0.00	0.00	0.00
8,200.00	0.00	0.00	8,163.38	-9.10	402.78	402.88	0.00	0.00	0.00
8,300.00	0.00	0.00	8,263.38	-9.10	402.78	402.88	0.00	0.00	0.00
8,400.00	0.00	0.00	8,363.38	-9.10	402.78	402.88	0.00	0.00	0.00
8,500.00	0.00	0.00	8,463.38	-9.10	402.78	402.88	0.00	0.00	0.00
8,504.62	0.00	0.00	8,468.00	-9.10	402.78	402.88	0.00	0.00	0.00
PBHL_NBU 1022-11O2AS									

RECEIVED: August 11, 2011

Scientific Drilling
Rocky Mountain Operations

SDI
Planning Report

Anadarko Petroleum Corporation

Database:	EDM5000-RobertS-Local	**Local Co-ordinate Reference:**	Well NBU 1022-11O2AS
Company:	Kerr McGee Oil and Gas Onshore LP	**TVD Reference:**	GL 5160 & KB 14 @ 5174.00ft (ASSUMED)
Project:	Uintah County, UT UTM12	**MD Reference:**	GL 5160 & KB 14 @ 5174.00ft (ASSUMED)
Site:	NBU 1022-11O2 PAD	**North Reference:**	True
Well:	NBU 1022-11O2AS	**Survey Calculation Method:**	Minimum Curvature
Wellbore:	OH		
Design:	PLAN #1 5-12-11 RHS		

Planned Survey

Measured Depth (ft)	Inclination (°)	Azimuth (°)	Vertical Depth (ft)	+N/-S (ft)	+E/-W (ft)	Vertical Section (ft)	Dogleg Rate (°/100ft)	Build Rate (°/100ft)	Turn Rate (°/100ft)

Design Targets

Target Name - hit/miss target - Shape	Dip Angle (°)	Dip Dir. (°)	TVD (ft)	+N/-S (ft)	+E/-W (ft)	Northing (usft)	Easting (usft)	Latitude	Longitude
PBHL_NBU 1022-11O2/ - plan hits target center - Circle (radius 25.00)	0.00	0.00	8,468.00	-9.10	402.78	14,515,215.31	2,087,631.76	39° 57' 33.386 N	109° 24' 14.832 W

Casing Points

Measured Depth (ft)	Vertical Depth (ft)	Name	Casing Diameter (in)	Hole Diameter (in)
2,160.03	2,130.00	8 5/8"	8.625	11.000

Formations

Measured Depth (ft)	Vertical Depth (ft)	Name	Lithology	Dip (°)	Dip Direction (°)
967.74	962.00	GREEN RIVER		0.00	
4,116.62	4,080.00	WASATCH		0.00	
6,365.62	6,329.00	MESAVERDE			

Plan Annotations

Measured Depth (ft)	Vertical Depth (ft)	Local Coordinates +N/-S (ft)	Local Coordinates +E/-W (ft)	Comment
300.00	300.00	0.00	0.00	Start Build 2.00
879.26	875.32	-1.32	58.35	Start 1383.35 hold at 879.26 MD
2,262.61	2,230.49	-7.60	336.09	Start Drop -1.75
2,924.62	2,888.00	-9.10	402.78	Start 5580.00 hold at 2924.62 MD
8,504.62	8,468.00	-9.10	402.78	TD at 8504.62

RECEIVED: August 11, 2011

	NBU 1022-11K4CS		
Surface:	1103 FSL / 2372 FEL	SWSE	Lot
BHL:	1442 FSL / 2113 FWL	NESW	Lot
	NBU 1022-11N1BS		
Surface:	1094 FSL / 2377 FEL	SWSE	Lot
BHL:	1111 FSL / 2105 FWL	SESW	Lot
	NBU 1022-11N1CS		
Surface:	1085 FSL / 2382 FEL	SWSE	Lot
BHL:	801 FSL / 2127 FWL	SESW	Lot
	NBU 1022-11N4BS		
Surface:	1077 FSL / 2387 FEL	SWSE	Lot
BHL:	462 FSL / 2127 FWL	SESW	Lot
	NBU 1022-11N4CS		
Surface:	1068 FSL / 2392 FEL	SWSE	Lot
BHL:	146 FSL / 2084 FWL	SESW	Lot
	NBU 1022-11O2AS		
Surface:	1111 FSL / 2367 FEL	SWSE	Lot
BHL:	1102 FSL / 1964 FEL	SWSE	Lot

Pad: 1022-11O2 PAD
Section 11 T10S R22E
Mineral Lease: UO 1197A-ST

Uintah County, Utah
Operator: Kerr-McGee Oil & Gas Onshore LP

This SUPO contains surface operating procedures for Kerr-McGee Oil & Gas Onshore LP (KMG), a wholly owned subsidiary of Anadarko Petroleum Corporation (APC) pertaining to actions that involve the State of Utah School and Institutional Trust Lands Administration (SITLA) in the development of minerals leased to APC/KMG (including but not limited to, APDs/SULAs/ROEs/ROWs and/or easements.)

See associated Utah Division of Oil, Gas, and Mining (UDOGM) Form 3(s), plats, maps, and other attachments for site-specific information on projects represented herein.

In accordance with Utah Oil & Gas Conservation Rule R649-3-11 pertaining to Directional Drilling, these wells will be directionally drilled. Refer to Topo Map A for directions to the location and Topo Maps A and B for location of access roads within a 2-mile radius.

A. Existing Roads:

Existing roads consist of county and improved/unimproved lease roads. KMG will maintain existing roads in a condition that is the same as or better than before operations began and in a safe and usable condition. Maintenance of existing roads will continue until final abandonment and reclamation of well pads and/or other facilities. The road maintenance may include, but is not limited to, blading, ditching, culvert installation/cleanout, surfacing, and dust control.

Typically, roads, gathering lines and electrical distribution lines will occupy common disturbance corridors and roadways will be used as working space. All disturbances located in the same corridor will overlap each other to the maximum extent possible; in no case will the maximum disturbance width of the access road and utility corridors exceed 50', unless otherwise approved.

RECEIVED: August 11, 2011

B. Planned Access Roads:

Modifications to the current access road are proposed (see Topo Map B). The ± 200' reroute will more closely follow the proposed gas and liquid pipelines; slightly East of the existing access road. Applicable Uintah County encroachment and/or pipeline crossing permits will be obtained prior to construction/development. No other pipelines will be crossed at this location.

If there are roads that are new or to be reconstructed, they will be located, designed, and maintained to meet the standards of SITLA and other commonly accepted Best Management Practices (BMPs). If a new road/corridor were to cross a water of the United States, KMG will adhere to the requirements of applicable Nationwide or Individual Permits of the Department of Army Corps of Engineers.

During the onsite, turnouts, major cut and fills, culverts, bridges, gates, cattle guards, low water crossings, or modifications needed to existing infrastructure/facilities were determined, as applicable, are typically shown on attached Exhibits and Topo maps.

C. Location of Existing and Proposed Facilities:

This pad will expand the existing pad for the NBU 349. The NBU 349 well location is a shut-in well according to Utah Division of Oil, Gas and Mining (UDOGM) records as of August 5, 2011.

Production facilities (see Well Pad Design Summary and Facilities Diagram):

Production facilities will be installed on the disturbed portion of the well pad and may include bermed components (typically excluding dehy's and/or separators) that contain fluids (i.e. production tanks, produced liquids tanks). The berms will be constructed of compacted subsoil or corrugated metal, impervious, designed to hold 110% of the capacity of the largest tank, and be independent of the back cut. All permanent (on-site six months or longer) above ground structures constructed or installed, including pumping units, will be painted a flat, non-reflective, earth-tone color chosen at the onsite in coordination with SITLA.

Gathering Facilities:

The following pipeline transmission facilities will apply if the well is productive (see Topo D):

The total gas gathering (steel line pipe with fusion bond epoxy coating) pipeline distances from the meter to the tie in point is ±2,950' and the individual segments are broken up as follows:

±510' (0.10 miles) –New 6" buried gas pipeline from the meter to the edge of the pad. Please refer to Topo D2 - Pad and Pipeline Detail.
±1,165' (0.22 miles) –New 6" buried gas pipeline from the edge of the pad to the tie-in at the NBU 1022-14A Intersection. Please refer to Topo D2 - Pad and Pipeline Detail.
±1,275' (0.24 miles) –New 10" buried gas pipeline from the proposed NBU 1022-14A Intersection to the existing 12" gas pipeline. Please refer to Topo D2 - Pad and Pipeline Detail.

The total liquid gathering pipeline distance from the separator to the tie in point is ±2,740'and the individual segments are broken up as follows:

±510' (0.10 miles) –New 6" (max) buried liquid pipeline from the separator to the edge of the pad. Please refer to Topo D2 - Pad and Pipeline Detail.
±1,165' (0.22 miles) –New 6" (max) buried liquid pipeline from the edge of the pad to the tie-in at the proposed NBU 1022-14A Intersection. Please refer to Topo D2 - Pad and Pipeline Detail.
±1,065' (0.20 miles) –New 6" (max) buried liquid pipeline from the proposed NBU 1022-14A Intersection to the existing liquid pipeline. Please refer to Topo D2 - Pad and Pipeline Detail.

The liquid gathering lines will be made of polyethylene or a composite polyethylene/steel or polyethylene/fiberglass that is not subject to internal or external pipe corrosion. The content of the produced fluids to be transferred by the liquid gathering system will be approximately 92% produced water and 8% condensate. Trunk line valve connections for the water gathering system will be below ground but accessible from the surface in order to prevent freezing during winter time.

The proposed pipelines will be buried and will include gas gathering and liquid gathering pipelines in the same trench. Where the pipeline is adjacent to the road or well pad, the road and/or well pad will be utilized for construction activities and staging. KMG requests a permanent 30' right-of-way adjacent to the road for life-of-project for maintenance, repairs, and/or upgrades, no additional right-of-way will be needed beyond the 30'. Where the pipeline is not adjacent to the road or well pad, KMG requests a temporary 45' construction right-of-way 30' permanent right-of-way.

RECEIVED: August 11, 2011

The proposed trench width for the pipeline would range from 18-48 inches and will be excavated to a depth of 48 to 60 inches of normal soil cover or 24 inches of cover in consolidated rock. During construction blasting may occur along the proposed right-of-way where trenching equipment cannot cut into the bedrock. Large debris and rocks removed from the earth during trenching and blasting that could not be returned to the trench would be distributed evenly and naturally in the project area. The proposed pipelines will be pressure tested pneumatically (depending on size) or with fluids (either fresh or produced). If fluids are used, there will be no discharge to the surface.

Pipeline signs will be installed along the right-of-way to indicate the pipeline proximity and ownership, as well as to provide emergency contact phone numbers. Above ground valves, T's, and/or cathodic protection will be installed at various locations for connection, corrosion prevention and/or for safety purposes.

D. Location and Type of Water Supply:

Water for drilling purposes will be obtained from one of the following sources:

- Dalbo Inc.'s underground well located in Ouray, Utah, Sec. 32 T4S R3E, Water User Claim number 43-8496, application number 53617.
- Price Water Pumping Inc. Green River and White River, various sources, Water Right Number 49-1659, application number: a35745.

Water will be hauled to location over the roads marked on Maps A and B.

No water well is to be drilled on this lease.

E. Source of Construction Materials:

Construction operations will typically be completed with native materials found on location. If needed, construction materials that must be imported to the site (mineral material aggregate, soils or materials suitable for fill/surfacing) will be obtained from a nearby permitted source and described in subsequent Sundry requests. No construction materials will be removed from State lands without prior approval from SITLA.

F. Methods for Handling Waste Materials:

Should the well be productive, produced water will be contained in a water tank and will be transported by pipeline and/or truck to an approved disposal sites facilities and/or Salt Water Disposal (SWD) injection well. Currently, those facilities are:

RNI in Sec. 5 T9S R22E
Ace Oilfield in Sec. 2 T6S R20E
MC&MC in Sec. 12 T6S R19E
Pipeline Facility in Sec. 36 T9S R20E
Goat Pasture Evaporation Pond in SW/4 Sec. 16 T10S R22E
Bonanza Evaporation Pond in Sec. 2 T10S R23E
Ouray #1 SWD in Sec. 1 T9S R21E
NBU 159 SWD in Sec. 35 T9S R21E
CIGE 112D SWD in Sec. 19 T9S R21E
CIGE 114 SWD in Sec. 34 T9S R21E
NBU 921-34K SWD in Sec. 34 T9S R21E
NBU 921-33F SWD in Sec. 33 T9S R21E
NBU 921-34L SWD in Sec. 34 T9S R21E

Drill cuttings and/or fluids will be contained in the reserve/frac pit. Cuttings will be buried in pit(s) upon closure. Unless otherwise approved, no oil or other oil-based drilling additives, chromium/metals-based, or saline muds will be used during drilling. Only fresh water (as specified above), biodegradable polymer soap, bentonite clay, and/or non-toxic additives will be used in the mud system.

Pits will be constructed to minimize the accumulation of surface runoff. Should fluid hydrocarbons be encountered during drilling, completions or well testing, product will either be contained in test tanks on the well site or evacuated by vacuum trucks and transported to an approved disposal/sales facility. Should petroleum hydrocarbons unexpectedly be released into a pit, they will be removed as soon as practical but in no case will they remain longer than 72 hours unless an alternate is approved by SITLA. Should timely removal prove infeasible, the pit will be netted with mesh no larger than 1 inch until such time as hydrocarbons can be removed. Hydrocarbon removal will also take place prior to the closure of the pit, unless authorization is provided for disposal via alternative pit closure methods (e.g. solidification.)

RECEIVED: August 11, 2011

The reserve and/or fracture stimulation pit will be lined with a synthetic material 20 mil or thicker, The liner will be installed over smooth fill subgrade that is free of pockets, loose rocks, or other materials (i.e. sand, sifted dirt, bentonite, straw, etc.) that could damage the liner. Any additional pits necessary for subsequent operations, such as temporary flare or workover pits, will be contained within the originally approved well pad and disturbance boundaries. Such temporary pits will be backfilled and reclaimed within 180 days of completion of work at a well location.

For the protection of livestock and wildlife, all open pits and cellars will be fenced/covered to prevent wildlife or livestock entry. Total height of pit fencing will be at least 42 inches and corner posts will be cemented and/or braced in such a manner as to keep the fence tight at all times. Standard steel, wood, or pipe posts shall be used between the corner braces. Maximum distance between any 2 fence posts shall be no greater than 16 feet.

Pits containing drilling cuttings, mud, and/or completions fluids will be allowed to dry. Any free fluids remaining after after six (6) months from reaching total depth, date of completion, and/or determination of inactivity will be removed (as weather conditions allow) to an approved site and the pit reclaimed. Additional drying methods may include fly-ash solidification or sprinkler evaporation. Installation and operation of any sprinklers, pumps, and equipment will ensure that water spray or mist does not drift. Reserve pit liners will be cut off or folded as near to the mud surface as possible and as safety considerations allow and buried on location.

No garbage or non-exempt substances as defined by Resource Conservation and Recovery Act (RCRA) subtitle C will be placed in the reserve pit. All refuse generated during construction, drilling, completion, and well testing activities will be contained in an enclosed receptacle, removed from the drill locations promptly, and transported to an approved disposal facility.

Portable, self-contained chemical toilets and/or sewage processing facilities will be provided for human waste disposal. Upon completion of operations, or as required, the toilet holding tanks will be pumped and the contents disposed of in an approved sewage disposal facility. All applicable regulations pertaining to disposal of human and solid waste will be observed.

Any undesirable event, including accidental release of fluids, or release in excess of reportable quantities, will be managed according to the notification requirements of UDOGMs “Reporting Oil and Gas Undesirable Events” rule. Where State wells are participatory to a Federal agreement, according to NTL-3A, the appropriate Federal agencies will be notified.

Materials Management

Hazardous materials above reportable quantities will not be produced by drilling or completing proposed wells or constructing the pipelines/facilities. The term “hazardous materials” as used here means: (1) any substance, pollutant, or containment listed as hazardous under the Comprehensive Environmental Response, Compensation, and Liability Act (CERCLA) of 1980, as amended 42 U.S.C. 9601 et seq., and the regulations issued under CERCLA; and (2) any hazardous waste as defined in RCRA of 1976, as amended. In addition, no extremely hazardous substance, as defined in 40 CFR 355, in threshold planning quantities, would be used, produced, stored, transported, or disposed of while producing any well.

Chemicals subject to reporting under Title III of the Superfund Amendments and Reauthorization Act (SARA) in quantities of 10,000 pounds or more may be produced and/or stored at production facilities and may be kept in limited quantities on drilling sites and well locations for short periods of time during drilling or completion activities.

G. Ancillary Facilities:

None are anticipated.

H. Well Site Layout (see Well Pad Design Summary):

The location, orientation and aerial extent of each drill pad; reserve/completion/flare pit; access road ingress/egress points, drilling rig, dikes/ditches, existing wells/infrastructure; proposed cuts and fills; and topsoil and spoil material stockpile locations are depicted on the exhibits for each project, where applicable. Site-specific conditions may require slight deviation in actual equipment and facility layout; however, the area of disturbance, as described in the survey, will not be exceeded.

Coordinates are provided in the National Spatial Reference System, North American Datum, 1927 (NAD27) or latest edition. Distances are depicted on each plat to the nearest two adjacent section lines.

RECEIVED: August 11, 2011

I. Plans for Reclamation of the Surface:

Surface reclamation will be undertaken in two phases: interim and final. Interim reclamation is conducted following well completion and extends through the period of production. This reclamation is for the area of the well pad that is not required for production activities. Final reclamation is conducted following well plugging/conversion and/or facility abandonment processes.

Reclamation activities in both phases may include but is not limited to the re-contouring or re-configuration of topographic surfaces, restoration of drainage systems, segregation of spoils materials, minimizing surface disturbance, re-evaluating backfill requirements, pit closure, topsoil redistribution, soil treatments, seeding and weed control.

Interim Reclamation

Interim reclamation includes pit closure, re-contouring (where possible), soil bed preparation, topsoil placement, seeding, and/or weed control.

Interim re-contouring involves bringing all construction material from cuts and fills back onto the well pad and site and reestablishing the natural contours where desirable and practical. Fill and stockpiled spoils no longer necessary to the operation will be spread on the cut slopes and covered with stockpiled topsoil. All stockpiled top soils will be used for interim reclamation where practical to maintain soil viability. Where possible, the land surface will be left "rough" after re-contouring to ensure that the maximum surface area will be available to support the reestablishment of vegetative cover.

A reserve pit, upon being allowed to dry, will be backfilled and compacted with cover materials that are void of any topsoil, vegetation, large stones, rocks or foreign objects. Soils that are moisture laden, saturated, or partially/completely frozen will not be used for backfill or cover. The pit area will be mounded to allow for settling and to promote positive surface drainage away from the pit.

Final Reclamation

Final reclamation will be performed for newly drilled unproductive wells and/or at the end of the life of a productive well. As soon as practical after the conclusion of drilling and testing operations, unproductive drill holes will be plugged and abandoned (P&A). Site and road reclamation will commence following plugging. In no case will reclamation at non-producing locations be initiated later than six (6) months from the date a well is plugged. A joint inspection of the disturbed area to be reclaimed may be requested by KMG. The primary purpose of this inspection will be to review the existing conditions, or agree upon a revised final reclamation and abandonment plan. A Notice of Intent to Abandon will be filed for final recommendations regarding surface reclamation.

After plugging, all wellhead equipment that is no longer needed will be removed, and the well site will be reclaimed. Final contouring will blend with and follow as closely as practical the natural terrain and contours of the original site and surrounding areas. After re-contouring, final grading will be conducted over the entire surface of the well site and access road. Where practical, the area will be ripped to a depth of 18 to 24 inches on 18 to 24-inch centers and surface materials will be pitted with small depressions to form longitudinal depressions 12 to 18 inches deep perpendicular to the natural flow of water.

All unnecessary surface equipment and structures (e.g. cattle guards) and water control structures (e.g. culverts, drainage pipes) not needed to facilitate successful reclamation will be removed during final reclamation. Roads that will be reclaimed will be ripped to a depth of 18 inches where practical, re-contoured to approximate the original contour of the ground and seeded.

Upon successfully completing reclamation of a P&A location, a Final Abandonment Notice will be submitted to UDOGM.

Seeding and Measures Common to Interim and Final Reclamation

Reclaimed areas may be fenced to exclude grazing and encourage re-vegetation.

On slopes where severe erosion can become a problem and the use of machinery is not practical, seed will be hand broadcast and raked with twice the specified amount of seed. The slope will be stabilized using materials specifically designed to prevent erosion on steep slopes and hold seed in place so vegetation can become permanently established. These materials will include, but are not limited to, erosion control blankets and bonded fiber matrix at a rate to achieve a minimum of 80 percent soil coverage.

Seeding will occur year-round as conditions allow. Seed mixes appropriate to the native plant community as determined and specified for each project location based on the site specific soils will be used for re-vegetation. The site specific seed mix will be provided by SITLA.

RECEIVED: August 11, 2011

J. Surface/Mineral Ownership:

SITLA
675 East 500 South, Suite 500
Salt Lake City, UT 84102

L. Other Information:

None

M. Lessee's or Operators' Representative & Certification:

Andy Lytle
Regulatory Analyst I
Kerr-McGee Oil & Gas Onshore LP
PO Box 173779
Denver, CO 80217-3779
(720) 929-6100

Tommy Thompson
General Manager, Drilling
Kerr-McGee Oil & Gas Onshore LP
PO Box 173779
Denver, CO 80217-3779
(720) 929-6724

Certification: All lease and/or unit operations will be conducted in such a manner that full compliance is made with all applicable laws, regulations, Onshore Oil and Gas Orders, the approved Plan of Operations, and any applicable Notice to Lessees.

The Operator will be fully responsible for the actions of its subcontractors. A complete copy of the approved "Application for Permit to Drill" will be furnished to the field representative(s) to ensure compliance and shall be on location during all construction and drilling operations.

Kerr-McGee Oil & Gas Onshore LPis considered to be the operator of the subject well. Kerr-McGee Oil & Gas Onshore LP agrees to be responsible under terms and conditions of the lease for the operations conducted upon leased lands.

Bond coverage for State lease activities is provided by State Surety Bond 22013542, and for applicable Federal lease activities and pursuant to 43 CFR 3104, by Bureau of Land Management Nationwide Bond WYB000291.

I hereby certify that I, or persons under my supervision, have inspected the proposed drill site and access route, that I am familiar with the conditions that currently exist; that I have full knowledge of the State and Federal laws applicable to this operation; that the statements made in this plan are, to the best of my knowledge, true and correct; and the work associated with the operations proposed herein will be performed in conformity with this APD package and the terms and conditions under which it is approved. I also certify that I, or the company I represent, am responsible for operations conducted under this application. These statements are subject to the provisions of 18 U.S.C. 1001 for the filing of false statements.

Andy Lytle

August 5, 2011
Date

JOSEPH D. JOHNSON
LANDMAN

Joseph D. Johnson
1099 18TH STREET STE. 1800 • DENVER, CO 80202
720-929-6708 • FAX 720-929-7708
E-MAIL: JOE.JOHNSON@ANADARKO.COM

August 5, 2011

Ms. Diana Mason
Division of Oil, Gas and Mining
P.O. Box 145801
Salt Lake City, UT 84114-6100

Re: Directional Drilling R649-3-11
NBU 1022-11O2AS
T10S-R22E
Section 11: SWSE
Surface: 1111' FSL, 2367' FEL
T10S-R22E
Section 11: SWSE
Bottom Hole: 1102' FSL, 1964' FEL
Uintah County, Utah

Dear Ms. Mason:

Pursuant to the filing of Kerr-McGee Oil & Gas Onshore LP's (Kerr-McGee) Application for Permit to Drill regarding the above referenced well, we are hereby submitting this letter in accordance with Oil & Gas Conservation Rule R649-3-11 pertaining to the Exception to Location and Siting of Wells.

- Kerr-McGee's NBU 1022-11O2AS is located within the Natural Buttes Unit area.
- Kerr-McGee is permitting this well as a directional well in order to minimize surface disturbance. Locating the well at the surface location and directionally drilling from this location, Kerr-McGee will be able to utilize the existing road and pipelines in the area.
- Furthermore, Kerr-McGee certifies that it is the sole working interest owner within 460 feet of the entire directional well bore.

Therefore, based on the above stated information Kerr-McGee Oil & Gas Onshore LP requests the permit be granted pursuant to R649-3-11.

Sincerely,

KERR-MCGEE OIL & GAS ONSHORE LP

Joseph D. Johnson
Landman

RECEIVED: August 11, 2011

United States Department of the Interior

BUREAU OF LAND MANAGEMENT
Utah State Office
P.O. Box 45155
Salt Lake City, Utah 84145-0155

IN REPLY REFER TO:
3160
(UT-922)

August 19, 2011

Memorandum

To: Assistant District Manager Minerals, Vernal District

From: Michael Coulthard, Petroleum Engineer

Subject: 2011 Plan of Development Natural Buttes Unit
Uintah County, Utah.

Pursuant to email between Diana Whitney, Division of Oil, Gas and Mining, and Mickey Coulthard, Utah State Office, Bureau of Land Management, the following wells are planned for calendar year 2011 within the Natural Buttes Unit, Uintah County, Utah.

API #	WELL NAME	LOCATION
(Proposed PZ WASATCH-MESA VERDE)		
NBU 1022-11F PAD		
43-047-51797	NBU 1022-11C2CS	Sec 11 T10S R22E 1860 FNL 1499 FWL
		BHL Sec 11 T10S R22E 0370 FNL 1365 FWL
43-047-51799	NBU 1022-11C3DS	Sec 11 T10S R22E 1852 FNL 1505 FWL
		BHL Sec 11 T10S R22E 1268 FNL 1726 FWL
43-047-51800	NBU 1022-11D1CS	Sec 11 T10S R22E 1868 FNL 1493 FWL
		BHL Sec 11 T10S R22E 0576 FNL 0818 FWL
43-047-51801	NBU 1022-11F2DS	Sec 11 T10S R22E 1844 FNL 1512 FWL
		BHL Sec 11 T10S R22E 1622 FNL 1625 FWL
NBU 1022-11G2 PAD		
43-047-51802	NBU 1022-11B4CS	Sec 11 T10S R22E 1627 FNL 2594 FEL
		BHL Sec 11 T10S R22E 1238 FNL 1803 FEL
43-047-51813	NBU 1022-11B4BS	Sec 11 T10S R22E 1633 FNL 2601 FEL
		BHL Sec 11 T10S R22E 0908 FNL 1804 FEL
43-047-51815	NBU 1022-11B1CS	Sec 11 T10S R22E 1639 FNL 2609 FEL
		BHL Sec 11 T10S R22E 0577 FNL 1805 FEL
43-047-51817	NBU 1022-C4AS	Sec 11 T10S R22E 1645 FNL 2617 FEL
		BHL Sec 11 T10S R22E 0825 FNL 2462 FWL
43-047-51818	NBU 1022-11C4CS	Sec 11 T10S R22E 1651 FNL 2625 FEL
		BHL Sec 11 T10S R22E 1071 FNL 2131 FWL

RECEIVED: August 22, 2011

API #	WELL NAME	LOCATION
(Proposed PZ WASATCH-MESA VERDE)		
43-047-51855	NBU 1022-11F4AS	Sec 11 T10S R22E 1657 FNL 2633 FEL
		BHL Sec 11 T10S R22E 2138 FNL 2288 FWL
NBU 1022-2A PAD		
43-047-51803	NBU 1022-2G1CS	Sec 02 T10S R22E 0165 FNL 0760 FEL
		BHL Sec 02 T10S R22E 1905 FNL 1814 FEL
43-047-51807	NBU 1022-2G1BS	Sec 02 T10S R22E 0164 FNL 0770 FEL
		BHL Sec 02 T10S R22E 1573 FNL 1815 FEL
43-047-51808	NBU 1022-2H1BS	Sec 02 T10S R22E 0167 FNL 0730 FEL
		BHL Sec 02 T10S R22E 1410 FNL 0494 FEL
43-047-51812	NBU 1022-2H1CS	Sec 02 T10S R22E 0166 FNL 0740 FEL
		BHL Sec 02 T10S R22E 1743 FNL 0494 FEL
43-047-51825	NBU 1022-2H4BS	Sec 02 T10S R22E 0165 FNL 0750 FEL
		BHL Sec 02 T10S R22E 2074 FNL 0493 FEL
NBU 1022-11G4 PAD		
43-047-51805	NBU 1022-11A4CS	Sec 11 T10S R22E 2411 FNL 1535 FEL
		BHL Sec 11 T10S R22E 1075 FNL 0490 FEL
43-047-51814	NBU 1022-11H1BS	Sec 11 T10S R22E 2405 FNL 1526 FEL
		BHL Sec 11 T10S R22E 1406 FNL 0490 FEL
43-047-51822	NBU 1022-11G4CS	Sec 11 T10S R22E 2435 FNL 1566 FEL
		BHL Sec 11 T10S R22E 2559 FNL 1799 FEL
43-047-51823	NBU 1022-11G1BS	Sec 11 T10S R22E 2423 FNL 1550 FEL
		BHL Sec 11 T10S R22E 1568 FNL 1802 FEL
43-047-51837	NBU 1022-11G1CS	Sec 11 T10S R22E 2417 FNL 1542 FEL
		BHL Sec 11 T10S R22E 1954 FNL 1646 FEL
43-047-51853	NBU 1022-11G4BS	Sec 11 T10S R22E 2429 FNL 1558 FEL
		BHL Sec 11 T10S R22E 2229 FNL 1800 FEL
NBU 1022-2I PAD		
43-047-51809	NBU 1022-2I4CS	Sec 02 T10S R22E 1886 FSL 0949 FEL
		BHL Sec 02 T10S R22E 1576 FSL 0492 FEL
43-047-51810	NBU 1022-2P1BS	Sec 02 T10S R22E 1881 FSL 0957 FEL
		BHL Sec 02 T10S R22E 1245 FSL 0492 FEL
43-047-51824	NBU 1022-2I1CS	Sec 02 T10S R22E 1895 FSL 0931 FEL
		BHL Sec 02 T10S R22E 2240 FSL 0493 FEL
43-047-51829	NBU 1022-2I4BS	Sec 02 T10S R22E 1890 FSL 0940 FEL
		BHL Sec 02 T10S R22E 1909 FSL 0492 FEL
43-047-51838	NBU 1022-2P4BS	Sec 02 T10S R22E 1872 FSL 0975 FEL
		BHL Sec 02 T10S R22E 0581 FSL 0492 FEL
43-047-51852	NBU 1022-2P1CS	Sec 02 T10S R22E 1877 FSL 0966 FEL
		BHL Sec 02 T10S R22E 0913 FSL 0492 FEL
NBU 1022-2B PAD		
43-047-51811	NBU 1022-2B1CS	Sec 02 T10S R22E 0544 FNL 1813 FEL
		BHL Sec 02 T10S R22E 0579 FNL 1818 FEL

RECEIVED: August 22, 2011

API #	WELL NAME	LOCATION
(Proposed PZ WASATCH-MESA VERDE)		
43-047-51827	NBU 1022-2B4CS	Sec 02 T10S R22E 0543 FNL 1793 FEL
		BHL Sec 02 T10S R22E 1242 FNL 1816 FEL
43-047-51828	NBU 1022-2B4BS	Sec 02 T10S R22E 0543 FNL 1803 FEL
		BHL Sec 02 T10S R22E 0910 FNL 1817 FEL
43-047-51830	NBU 1022-2C1BS	Sec 02 T10S R22E 0544 FNL 1823 FEL
		BHL Sec 02 T10S R22E 0090 FNL 2158 FWL
NBU 1022-11J PAD		
43-047-51816	NBU 1022-11K4BS	Sec 11 T10S R22E 1980 FSL 2131 FEL
		BHL Sec 11 T10S R22E 1804 FSL 1963 FWL
43-047-51843	NBU 1022-11J1CS	Sec 11 T10S R22E 1990 FSL 2130 FEL
		BHL Sec 11 T10S R22E 2065 FSL 1797 FEL
43-047-51851	NBU 1022-11J1BS	Sec 11 T10S R22E 2000 FSL 2129 FEL
		BHL Sec 11 T10S R22E 2395 FSL 1798 FEL
NBU 1022-2J PAD		
43-047-51819	NBU 1022-2G4CS	Sec 02 T10S R22E 2375 FSL 1639 FEL
		BHL Sec 02 T10S R22E 2568 FNL 1813 FEL
43-047-51820	NBU 1022-2H4CS	Sec 02 T10S R22E 2351 FSL 1584 FEL
		BHL Sec 02 T10S R22E 2406 FNL 0493 FEL
43-047-51844	NBU 1022-2J4BS	Sec 02 T10S R22E 2367 FSL 1621 FEL
		BHL Sec 02 T10S R22E 1741 FSL 1811 FEL
43-047-51845	NBU 1022-2O1CS	Sec 02 T10S R22E 2343 FSL 1566 FEL
		BHL Sec 02 T10S R22E 0747 FSL 1808 FEL
43-047-51847	NBU 1022-2I1BS	Sec 02 T10S R22E 2347 FSL 1575 FEL
		BHL Sec 02 T10S R22E 2572 FSL 0493 FEL
43-047-51854	NBU 1022-2G4BS	Sec 02 T10S R22E 2359 FSL 1602 FEL
		BHL Sec 02 T10S R22E 2237 FNL 1814 FEL
NBU 1022-O1 PAD		
43-047-51821	NBU 1022-11O1CS	Sec 11 T10S R22E 0944 FSL 1360 FEL
		BHL Sec 11 T10S R22E 0744 FSL 1793 FEL
43-047-51831	NBU 1022-11O4CS	Sec 11 T10S R22E 0925 FSL 1366 FEL
		BHL Sec 11 T10S R22E 0079 FSL 1824 FEL
43-047-51832	NBU 1022-11P1BS	Sec 11 T10S R22E 0973 FSL 1351 FEL
		BHL Sec 11 T10S R22E 1068 FSL 0474 FEL
43-047-51833	NBU 1022-11P4BS	Sec 11 T10S R22E 0954 FSL 1357 FEL
		BHL Sec 11 T10S R22E 0456 FSL 0504 FEL
43-047-51836	NBU 1022-12M1BS	Sec 11 T10S R22E 0963 FSL 1354 FEL
		BHL Sec 12 T10S R22E 1077 FSL 0824 FWL
43-047-51856	NBU 1022-11O4BS	Sec 11 T10S R22E 0935 FSL 1363 FEL
		BHL Sec 11 T10S R22E 0413 FSL 1792 FEL

RECEIVED: August 22, 2011

API # WELL NAME LOCATION

(Proposed PZ WASATCH-MESA VERDE)

NBU 1022-11I1 PAD

43-047-51834 NBU 1022-11I1CS Sec 11 T10S R22E 2545 FSL 0532 FEL
BHL Sec 11 T10S R22E 2112 FSL 0481 FEL

43-047-51835 NBU 1022-12L1CS Sec 11 T10S R22E 2554 FSL 0528 FEL
BHL Sec 12 T10S R22E 2070 0FSL 823 FWL

43-047-51857 NBU 1022-11H4BS Sec 11 T10S R22E 2582 FSL 0518 FEL
BHL Sec 11 T10S R22E 2067 FNL 0489 FEL

43-047-51858 NBU 1022-11H4CS Sec 11 T10S R22E 2592 FSL 0514 FEL
BHL Sec 11 T10S R22E 2398 FNL 0489 FEL

43-047-51861 NBU 1022-12L1BS Sec 11 T10S R22E 2564 FSL 0525 FEL
BHL Sec 12 T10S R22E 2401 FSL 0822 FWL

43-047-51863 NBU 1022-11H1CS Sec 11 T10S R22E 2573 FSL 0521 FEL
BHL Sec 11 T10S R22E 1737 FNL 0490 FEL

NBU 1022-2P PAD

43-047-51839 NBU 1022-2P4CS Sec 02 T10S R22E 0221 FSL 1342 FEL
BHL Sec 02 T10S R22E 0255 FSL 0496 FEL

43-047-51841 NBU 1022-11B1BS Sec 02 T10S R22E 0221 FSL 1382 FEL
BHL Sec 11 T10S R22E 0280 FNL 1755 FEL

43-047-51842 NBU 1022-11A1BS Sec 02 T10S R22E 0221 FSL 1352 FEL
BHL Sec 11 T10S R22E 0080 FNL 0473 FEL

43-047-51846 NBU 1022-2O4CS Sec 02 T10S R22E 0220 FSL 1402 FEL
BHL Sec 02 T10S R22E 0095 FSL 1804 FEL

43-047-51848 NBU 1022-11A4BS Sec 02 T10S R22E 0221 FSL 1372 FEL
BHL Sec 11 T10S R22E 0744 FNL 0490 FEL

43-047-51849 NBU 1022-2O4BS Sec 02 T10S R22E 0221 FSL 1392 FEL
BHL Sec 02 T10S R22E 0415 FSL 1807 FEL

43-047-51850 NBU 1022-11A1CS Sec 02 T10S R22E 0221 FSL 1362 FEL
BHL Sec 11 T10S R22E 0413 FNL 0491 FEL

NBU 1022-14A PAD

43-047-51840 NBU 1022-11P4CS Sec 14 T10S R22E 0379 FNL 1228 FEL
BHL Sec 11 T10S R22E 0088 FSL 0466 FEL

43-047-51860 NBU 1022-12M1CS Sec 14 T10S R22E 0385 FNL 1236 FEL
BHL Sec 12 T10S R22E 0746 FSL 0825 FWL

43-047-51868 NBU 1022-12M4BS Sec 14 T10S R22E 0391 FNL 1244 FEL
BHL Sec 12 T10S R22E 0415 FSL 0825 FWL

43-047-51870 NBU 1022-12M4CS Sec 14 T10S R22E 0397 FNL 1252 FEL
BHL Sec 12 T10S R22E 0086 FSL 0819 FWL

NBU 1022-11O2 PAD

43-047-51859 NBU 1022-11K4CS Sec 11 T10S R22E 1103 FSL 2372 FEL
BHL Sec 11 T10S R22E 1442 FSL 2113 FWL

RECEIVED: August 22, 2011

API #	WELL NAME	LOCATION

(Proposed PZ WASATCH-MESA VERDE)

43-047-51862 NBU 1022-11N1BS Sec 11 T10S R22E 1094 FSL 2377 FEL
BHL Sec 11 T10S R22E 1111 FSL 2105 FWL

43-047-51864 NBU 1022-11N1CS Sec 11 T10S R22E 1085 FSL 2382 FEL
BHL Sec 11 T10S R22E 0801 FSL 2127 FWL

43-047-51865 NBU 1022-11N4BS Sec 11 T10S R22E 1077 FSL 2387 FEL
BHL Sec 11 T10S R22E 0462 FSL 2127 FWL

43-047-51867 NBU 1022-11N4CS Sec 11 T10S R22E 1068 FSL 2392 FEL
BHL Sec 11 T10S R22E 0146 FSL 2084 FWL

43-047-51869 NBU 1022-11O2AS Sec 11 T10S R22E 1111 FSL 2367 FEL
BHL Sec 11 T10S R22E 1102 FSL 1964 FEL

NBU 1022-11I3 PAD

43-047-51866 NBU 1022-11I4BS Sec 11 T10S R22E 1489 FSL 0996 FEL
BHL Sec 11 T10S R22E 1774 FSL 0485 FEL

43-047-51871 NBU 1022-11I4CS Sec 11 T10S R22E 1459 FSL 0997 FEL
BHL Sec 11 T10S R22E 1443 FSL 0497 FEL

43-047-51872 NBU 1022-12L4BS Sec 11 T10S R22E 1479 FSL 0996 FEL
BHL Sec 12 T10S R22E 1739 FSL 0823 FWL

43-047-51873 NBU 1022-12L4CS Sec 11 T10S R22E 1469 FSL 0996 FEL
BHL Sec 12 T10S R22E 1408 FSL 0824 FWL

This office has no objection to permitting the wells at this time.

Michael L. Coulthard

Digitally signed by Michael L. Coulthard
DN: cn=Michael L. Coulthard, o=Bureau of Land Management, ou=Branch of Minerals, email=Michael_Coulthard@blm.gov, c=US
Date: 2011.08.19 08:43:17 -06'00'

bcc: File - Natural Buttes Unit
Division of Oil Gas and Mining
Central Files
Agr. Sec. Chron
Fluid Chron

MCoulthard:mc:8-19-11

RECEIVED: August 22, 2011

API Well Number: 43047518690000

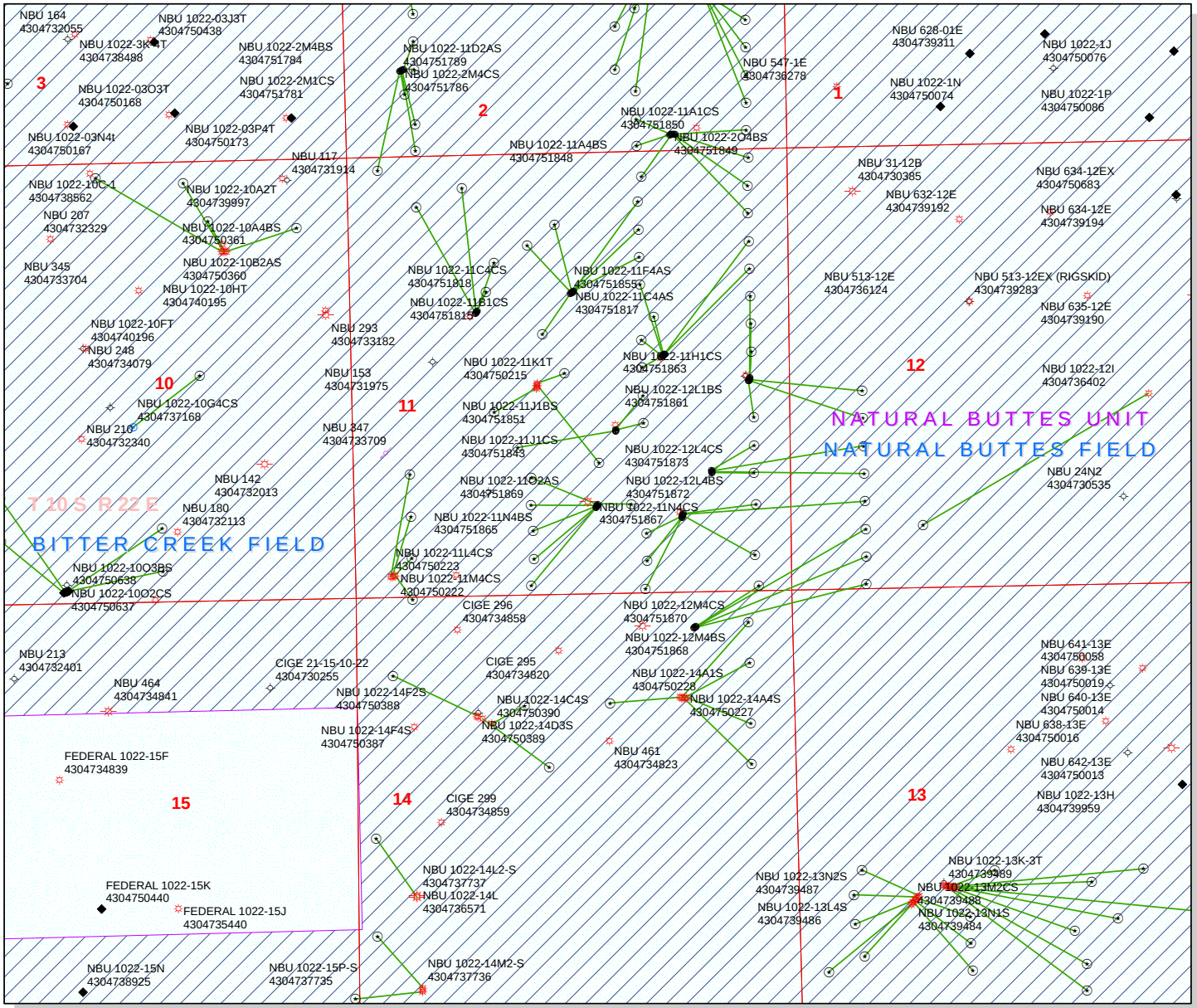

API Number: 4304751869

Well Name: NBU 1022-11O2AS

Township T1.0 . Range R2.2 . Section 11

Meridian: SLBM

Operator: KERR-MCGEE OIL & GAS ONSHORE, L.P.

Map Prepared:
Map Produced by Diana Mason

Units
STATUS
- ACTIVE
- EXPLORATORY
- GAS STORAGE
- NF PP OIL
- NF SECONDARY
- PI OIL
- PP GAS
- PP GEOTHERML
- PP OIL
- SECONDARY
- TERMINATED

Fields
STATUS
- Unknown
- ABANDONED
- ACTIVE
- COMBINED
- INACTIVE
- STORAGE
- TERMINATED
- Sections
- Township

Wells Query
Status
- APD - Aproved Permit
- DRL - Spuded (Drilling Commenced)
- GIW - Gas Injection
- GS - Gas Storage
- LA - Location Abandoned
- LOC - New Location
- OPS - Operation Suspended
- PA - Plugged Abandoned
- PGW - Producing Gas Well
- POW - Producing Oil Well
- RET - Returned APD
- SGW - Shut-in Gas Well
- SOW - Shut-in Oil Well
- TA - Temp. Abandoned
- TW - Test Well
- WDW - Water Disposal
- WIW - Water Injection Well
- WSW - Water Supply Well

1,500 750 0 1,500 Feet

1:14,795

RECEIVED: August 22, 2011

API Well Number: 43047518690000

BOPE REVIEW KERR-MCGEE OIL & GAS ONSHORE, L.P. NBU 1022-11O2AS 43047518690000

Well Name	KERR-MCGEE OIL & GAS ONSHORE, L.P. NBU 1022-11O2A			
String	Surf	Prod		
Casing Size(")	8.625	4.500		
Setting Depth (TVD)	2101	8468		
Previous Shoe Setting Depth (TVD)	40	2101		
Max Mud Weight (ppg)	8.3	12.5		
BOPE Proposed (psi)	500	5000		
Casing Internal Yield (psi)	3390	7780		
Operators Max Anticipated Pressure (psi)	5420	12.3		

Calculations	**Surf String**	**8.625**	**"**	
Max BHP (psi)	.052*Setting Depth*MW=	907		
			BOPE Adequate For Drilling And Setting Casing at Depth?	
MASP (Gas) (psi)	Max BHP-(0.12*Setting Depth)=	655	NO	air drill
MASP (Gas/Mud) (psi)	Max BHP-(0.22*Setting Depth)=	445	YES	OK
			***Can Full Expected Pressure Be Held At Previous Shoe?**	
Pressure At Previous Shoe	Max BHP-.22*(Setting Depth - Previous Shoe Depth)=	454	NO	Reasonable depth in area
Required Casing/BOPE Test Pressure=		2101	psi	
***Max Pressure Allowed @ Previous Casing Shoe=**		40	psi *Assumes 1psi/ft frac gradient	

Calculations	**Prod String**	**4.500**	**"**	
Max BHP (psi)	.052*Setting Depth*MW=	5504		
			BOPE Adequate For Drilling And Setting Casing at Depth?	
MASP (Gas) (psi)	Max BHP-(0.12*Setting Depth)=	4488	YES	
MASP (Gas/Mud) (psi)	Max BHP-(0.22*Setting Depth)=	3641	YES	OK
			***Can Full Expected Pressure Be Held At Previous Shoe?**	
Pressure At Previous Shoe	Max BHP-.22*(Setting Depth - Previous Shoe Depth)=	4103	NO	Reasonable
Required Casing/BOPE Test Pressure=		5000	psi	
***Max Pressure Allowed @ Previous Casing Shoe=**		2101	psi *Assumes 1psi/ft frac gradient	

Calculations	**String**		**"**	
Max BHP (psi)	.052*Setting Depth*MW=			
			BOPE Adequate For Drilling And Setting Casing at Depth?	
MASP (Gas) (psi)	Max BHP-(0.12*Setting Depth)=		NO	
MASP (Gas/Mud) (psi)	Max BHP-(0.22*Setting Depth)=		NO	
			***Can Full Expected Pressure Be Held At Previous Shoe?**	
Pressure At Previous Shoe	Max BHP-.22*(Setting Depth - Previous Shoe Depth)=		NO	
Required Casing/BOPE Test Pressure=			psi	
***Max Pressure Allowed @ Previous Casing Shoe=**			psi *Assumes 1psi/ft frac gradient	

Calculations	**String**		**"**	
Max BHP (psi)	.052*Setting Depth*MW=			
			BOPE Adequate For Drilling And Setting Casing at Depth?	
MASP (Gas) (psi)	Max BHP-(0.12*Setting Depth)=		NO	
MASP (Gas/Mud) (psi)	Max BHP-(0.22*Setting Depth)=		NO	
			***Can Full Expected Pressure Be Held At Previous Shoe?**	
Pressure At Previous Shoe	Max BHP-.22*(Setting Depth - Previous Shoe Depth)=		NO	
Required Casing/BOPE Test Pressure=			psi	

RECEIVED: November 03, 2011

***Max Pressure Allowed @ Previous Casing Shoe=**		psi *Assumes 1psi/ft frac gradient

RECEIVED: November 03, 2011

43047518690000 NBU 1022-11O2AS

Casing Schematic

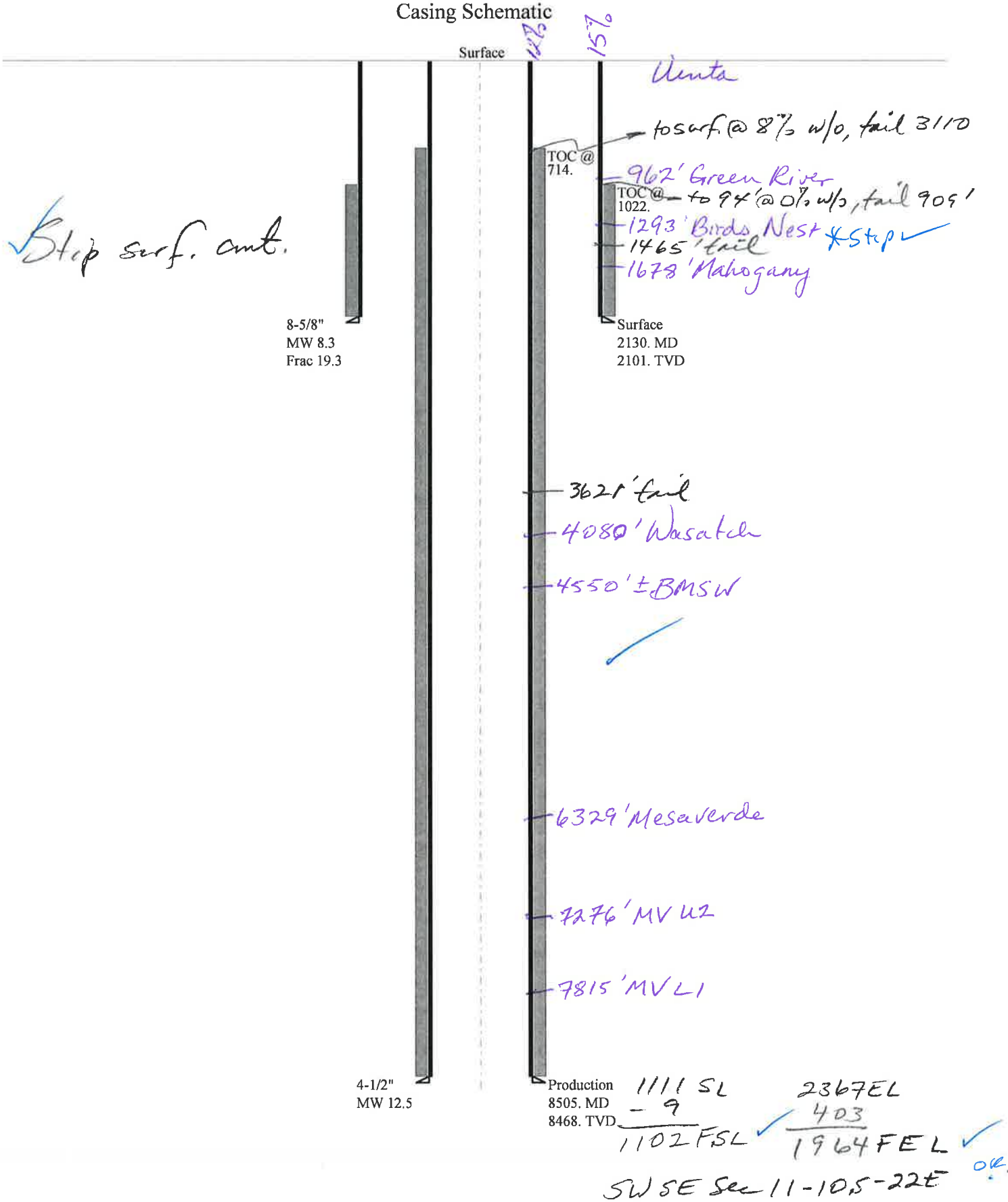

Well name:	**43047518690000 NBU 1022-11O2AS**
Operator:	**KERR-MCGEE OIL & GAS ONSHORE, L.P.**
String type:	Surface
Project ID:	43-047-51869
Location:	UINTAH COUNTY

Design parameters:

Collapse

Mud weight: 8.330 ppg
Design is based on evacuated pipe.

Burst

Max anticipated surface pressure: 1,874 psi
Internal gradient: 0.120 psi/ft
Calculated BHP 2,126 psi

No backup mud specified.

Minimum design factors:

Collapse:

Design factor 1.125

Burst:

Design factor 1.00

Tension:

8 Round STC: 1.80 (J)
8 Round LTC: 1.70 (J)
Buttress: 1.60 (J)
Premium: 1.50 (J)
Body yield: 1.50 (B)

Tension is based on air weight.
Neutral point: 1,867 ft

Environment:

H2S considered? No
Surface temperature: 74 °F
Bottom hole temperature: 103 °F
Temperature gradient: 1.40 °F/100ft
Minimum section length: 100 ft

Cement top: 1,022 ft

Directional Info - Build & Drop

Kick-off point 300 ft
Departure at shoe: 310 ft
Maximum dogleg: 2 °/100ft
Inclination at shoe: 11.59 °

Re subsequent strings:

Next setting depth: 8,468 ft
Next mud weight: 12.500 ppg
Next setting BHP: 5,499 psi
Fracture mud wt: 19.250 ppg
Fracture depth: 2,130 ft
Injection pressure: 2,130 psi

Run Seq	Segment Length (ft)	Size (in)	Nominal Weight (lbs/ft)	Grade	End Finish	True Vert Depth (ft)	Measured Depth (ft)	Drift Diameter (in)	Est. Cost ($)
1	2130	8.625	28.00	I-55	LT&C	2101	2130	7.892	84348

Run Seq	Collapse Load (psi)	Collapse Strength (psi)	Collapse Design Factor	Burst Load (psi)	Burst Strength (psi)	Burst Design Factor	Tension Load (kips)	Tension Strength (kips)	Tension Design Factor
1	909	1880	2.068	2126	3390	1.59	58.8	348	5.92 J

Prepared by: Helen Sadik-Macdonald
Div of Oil,Gas & Mining
Phone: 801 538-5357
FAX: 801-359-3940
Date: October 25,2011
Salt Lake City, Utah

Remarks:
Collapse is based on a vertical depth of 2101 ft, a mud weight of 8.33 ppg The casing is considered to be evacuated for collapse purposes.
Collapse strength is based on the Westcott, Dunlop & Kemler method of biaxial correction for tension.

Burst strength is not adjusted for tension.
Collapse strength is (biaxially) derated for doglegs in directional wells by multiplying the tensile stress by the cross section area to calculate a

Engineering responsibility for use of this design will be that of the purchaser.

Well name:	**43047518690000 NBU 1022-11O2AS**
Operator:	**KERR-MCGEE OIL & GAS ONSHORE, L.P.**
String type:	Production
Project ID:	43-047-51869
Location:	UINTAH COUNTY

Design parameters:

Collapse

Mud weight: 12.500 ppg

Design is based on evacuated pipe.

Burst

Max anticipated surface pressure: 3,636 psi

Internal gradient: 0.220 psi/ft

Calculated BHP 5,499 psi

No backup mud specified.

Minimum design factors:

Collapse:

Design factor 1.125

Burst:

Design factor 1.00

Tension:

8 Round STC: 1.80 (J)

8 Round LTC: 1.80 (J)

Buttress: 1.60 (J)

Premium: 1.50 (J)

Body yield: 1.60 (B)

Tension is based on air weight.

Neutral point: 6,923 ft

Environment:

H2S considered? No

Surface temperature: 74 °F

Bottom hole temperature: 193 °F

Temperature gradient: 1.40 °F/100ft

Minimum section length: 100 ft

Cement top: 714 ft

Directional Info - Build & Drop

Kick-off point 300 ft

Departure at shoe: 403 ft

Maximum dogleg: 2 °/100ft

Inclination at shoe: 0 °

Run Seq	Segment Length (ft)	Size (in)	Nominal Weight (lbs/ft)	Grade	End Finish	True Vert Depth (ft)	Measured Depth (ft)	Drift Diameter (in)	Est. Cost ($)
1	8505	4.5	11.60	I-80	LT&C	8468	8505	3.875	112266

Run Seq	Collapse Load (psi)	Collapse Strength (psi)	Collapse Design Factor	Burst Load (psi)	Burst Strength (psi)	Burst Design Factor	Tension Load (kips)	Tension Strength (kips)	Tension Design Factor
1	5499	6360	1.157	5499	7780	1.41	98.2	212	2.16 J

Prepared by: Helen Sadik-Macdonald
Div of Oil,Gas & Mining
Phone: 801 538-5357
FAX: 801-359-3940

Date: October 25,2011
Salt Lake City, Utah

Remarks:

Collapse is based on a vertical depth of 8468 ft, a mud weight of 12.5 ppg The casing is considered to be evacuated for collapse purposes. Collapse strength is based on the Westcott, Dunlop & Kemler method of biaxial correction for tension.

Burst strength is not adjusted for tension.

Collapse strength is (biaxially) derated for doglegs in directional wells by multiplying the tensile stress by the cross section area to calculate a

Engineering responsibility for use of this design will be that of the purchaser.

ON-SITE PREDRILL EVALUATION
Utah Division of Oil, Gas and Mining

Operator	KERR-MCGEE OIL & GAS ONSHORE, L.P.				
Well Name	NBU 1022-11O2AS				
API Number	43047518690000	**APD No**	4425	**Field/Unit**	NATURAL BUTTES
Location: 1/4,1/4	SWSE **Sec** 11 **Tw** 10.0S **Rng** 22.0E 1111 FSL 2367 FEL				
GPS Coord (UTM)	636187 4424241	**Surface Owner**			

Participants

Andy Lytle, Sheila Wopsock, Charles Chase, Grizz Oleen, Mark Kuehn, Doyle Holmes, (Kerr McGee). John Slaugh, Mitch Batty, (Timberline). Jim Davis (SITLA). David Hackford, (DOGM)

Regional/Local Setting & Topography

The general area is in the southeast portion of the Natural Buttes Unit on the northeast end of a major drainage divide called Archy Bench.. Within this area is the White River and rugged drainages that drain into it. Topography is varied and frequently dissected by short draws or washes, which become overly steep as they approach the White River breaks or rim. Distance to the White River varies from ¼ mile to 2 miles. The side drainages are dry except for ephemeral flows. No seeps or springs exist in the area. An occasional pond has been constructed to supply water for livestock and antelope. Vernal, Utah is approximately 41 air miles to the northwest. Access from Vernal is approximately 59.9 road miles following Utah State, Uintah County and oilfield development roads. Five wells, in addition to this one will be directionally drilled from this pad. (For a total of six new wells). There is one existing well on this pad. (The NBU 349). At this time, the decision rather to PA or TA this well has not been made. This proposed location takes in an existing location, and very little new construction will be necessary except for digging the reserve pit. The existing access road will be reclaimed and a new one of 200' will be constructed. The location runs in a northeast-southwest direction along the top of a flat topped ridge. This ridge breaks off sharply into rugged secondary canyons on the north and east sides. New construction will consist of approx. 50 feet on all sides of the existing pad, and an additional 50 feet on the north and west sides for reserve pit and excess cut stockpile. No drainage concerns exist, and no diversions will be needed. The pad as modified should be stable and should be a suitable location for seven wells, and is on the best site available in the immediate area.

Surface Use Plan

Current Surface Use
Wildlfe Habitat
Existing Well Pad

New Road Miles	Well Pad	Src Const Material	Surface Formation
0.03	**Width** 317 **Length** 425	Onsite	UNTA

Ancillary Facilities N

Waste Management Plan Adequate? Y

Environmental Parameters

Affected Floodplains and/or Wetlands N

Flora / Fauna

Prickly pear, wild onion, shadscale, mat saltbrush, Indian ricegrass, halogeton, pepper grass, annuals and curly Vegetation is a salt desert shrub type. Principal species present are cheatgrass, black sagebrush, stipa, mesquite grass.

Sheep, antelope, raptors, small mammals and birds.

Soil Type and Characteristics

Shallow rocky sandy loam.

Erosion Issues N

Sedimentation Issues N

Site Stability Issues N

Drainage Diverson Required? N

Berm Required? N

Erosion Sedimentation Control Required? N

Paleo Survey Run? Y **Paleo Potental Observed?** N **Cultural Survey Run?** Y **Cultural Resources?** N

Reserve Pit

Site-Specific Factors		Site Ranking	
Distance to Groundwater (feet)	100 to 200	5	
Distance to Surface Water (feet)	>1000	0	
Dist. Nearest Municipal Well (ft)	>5280	0	
Distance to Other Wells (feet)		20	
Native Soil Type	Mod permeability	10	
Fluid Type	Fresh Water	5	
Drill Cuttings	Normal Rock	0	
Annual Precipitation (inches)		0	
Affected Populations			
Presence Nearby Utility Conduits	Not Present	0	
	Final Score	40	1 Sensitivity Level

Characteristics / Requirements

The reserve pit is planned in an area of cut on the west side of the location. Dimensions are 100’ x 245’ x 12’ deep with 2’ of freeboard. Kerr McGee agreed to line the pit with a 30-mil liner and 2 layers of felt. The top 1.6’ of freeboard on the northwest corner of pit will be fill.

Closed Loop Mud Required? N **Liner Required?** Y **Liner Thickness** 30 **Pit Underlayment Required?** Y

Other Observations / Comments

David Hackford	8/18/2011
Evaluator	**Date / Time**

Application for Permit to Drill
Statement of Basis

Utah Division of Oil, Gas and Mining

APD No	API WellNo	Status	Well Type	Surf Owner	CBM
4425	43047518690000	SITLA	GW	S	No
Operator	KERR-MCGEE OIL & GAS ONSHORE, L.P.		**Surface Owner-APD**		
Well Name	NBU 1022-11O2AS		**Unit**	NATURAL BUTTES	
Field	NATURAL BUTTES		**Type of Work**	DRILL	

Location SWSE 11 10S 22E S 1111 FSL 2367 FEL GPS Coord (UTM) 636128E 4424444N

Geologic Statement of Basis

Kerr McGee proposes to set 2,130' of surface casing at this location. The depth to the base of the moderately saline water at this location is estimated to be at a depth of 4,550'. A search of Division of Water Rights records shows no water wells within a 10,000 foot radius of the center of Section 11. The surface formation at this site is the Uinta Formation. The Uinta Formation is made up of interbedded shales and sandstones. The sandstones are mostly lenticular and discontinuous and should not be a significant source of useable ground water. Production casing cement should be brought up above the base of the moderately saline ground water to isolate it from fresher waters uphole.

Brad Hill	8/30/2011
APD Evaluator	**Date / Time**

Surface Statement of Basis

The general area is in the southeast portion of the Natural Buttes Unit on the northeast end of a major drainage divide called Archy Bench. Within this area is the White River and rugged drainages that drain into it. Topography is varied and frequently dissected by short draws or washes, which become overly steep as they approach the White River breaks or rim. Distance to the White River varies from ¼ mile to 2 miles. The side drainages are dry except for ephemeral flows. No seeps or springs exist in the area. An occasional pond has been constructed to supply water for livestock and antelope. Vernal, Utah is approximately 41 air miles to the northwest. Access from Vernal is approximately 59.9 road miles following Utah State, Uintah County and oilfield development roads. The existing access road will reclaimed and 200' of new road will be constructed..

Six wells will be directionally drilled from this location. They are the NBU 1022-11N1CS, NBU 1022-11K4CS, NBU 1022-11N4CS, NBU 1022-11N1BS, NBU 1022-11N4BS and the NBU 1022-11O2AS. The existing location has one existing well. This well is the NBU 349, and at this time the decision rather to PA or TA this well has not been made. The location is on a flat topped ridge that runs in a northeast-southwest direction. This ridge breaks off sharply into rugged secondary canyons on the north and east sides. No drainage concerns exist, and no diversions will be needed. The pad as modified should be stable and sufficient for seven wells, and is the best site for a location in the immediate area.

Excess material will be stockpiled on the north and west sides of the location. Approx. 50' of additional construction will be necessary on all sides of the original location.

Both the surface and minerals are owned by SITLA. Jim Davis of SITLA and Ben Williams with DWR were invited by email to the pre-site evaluation. Jim Davis was present. Kerr McGee was told to consult with SITLA for reclamation standards including seeding mixes to be used.

David Hackford	8/18/2011
Onsite Evaluator	**Date / Time**

Conditions of Approval / Application for Permit to Drill

RECEIVED: November 03, 2011

Application for Permit to Drill
Statement of Basis

Category	Condition
Pits	A synthetic liner with a minimum thickness of 30 mils with a felt subliner shall be properly installed and maintained in the reserve pit.
Pits	The reserve pit should be located on the west side of the location.

RECEIVED: November 03, 2011

WORKSHEET
APPLICATION FOR PERMIT TO DRILL

APD RECEIVED: 8/11/2011
API NO. ASSIGNED: 43047518690000
WELL NAME: NBU 1022-11O2AS
OPERATOR: KERR-MCGEE OIL & GAS ONSHORE, L.P. (N2995)
PHONE NUMBER: 720 929-6100
CONTACT: Andy Lytle

PROPOSED LOCATION: SWSE 11 100S 220E
Permit Tech Review: ✔

SURFACE: 1111 FSL 2367 FEL
Engineering Review: ✔

BOTTOM: 1102 FSL 1964 FEL
Geology Review: ✔

COUNTY: UINTAH
LATITUDE: 39.95919
LONGITUDE: -109.40623
UTM SURF EASTINGS: 636128.00
NORTHINGS: 4424444.00
FIELD NAME: NATURAL BUTTES
LEASE TYPE: 3 - State
LEASE NUMBER: UO1197A-ST
PROPOSED PRODUCING FORMATION(S): WASATCH-MESA VERDE
SURFACE OWNER: 3 - State
COALBED METHANE: NO

RECEIVED AND/OR REVIEWED:

- ✔ **PLAT**
- ✔ **Bond:** STATE/FEE - 22013542
- ☐ **Potash**
- ✔ **Oil Shale 190-5**
- ☐ **Oil Shale 190-3**
- ☐ **Oil Shale 190-13**
- ✔ **Water Permit:** 43-8496
- ☐ **RDCC Review:**
- ☐ **Fee Surface Agreement**
- ✔ **Intent to Commingle**

Commingling Approved

LOCATION AND SITING:

- ☐ **R649-2-3.**

Unit: NATURAL BUTTES

- ☐ **R649-3-2. General**
- ☐ **R649-3-3. Exception**
- ✔ **Drilling Unit**

Board Cause No: Cause 173-14
Effective Date: 12/2/1999
Siting: 460' Fr U Bdry & Uncommitted Tracts

- ✔ **R649-3-11. Directional Drill**

Comments: Presite Completed

Stipulations:
3 - Commingling - ddoucet
5 - Statement of Basis - bhill
15 - Directional - dmason
17 - Oil Shale 190-5(b) - dmason
25 - Surface Casing - hmacdonald

RECEIVED: November 03, 2011

GARY R. HERBERT
Governor
GREGORY S. BELL
Lieutenant Governor

State of Utah
DEPARTMENT OF NATURAL RESOURCES
MICHAEL R. STYLER
Executive Director
Division of Oil, Gas and Mining
JOHN R. BAZA
Division Director

Permit To Drill

****

Well Name: NBU 1022-11O2AS
API Well Number: 43047518690000
Lease Number: UO1197A-ST
Surface Owner: STATE
Approval Date: 11/3/2011

Issued to:
KERR-MCGEE OIL & GAS ONSHORE, L.P., P.O. Box 173779, Denver, CO 80217

Authority:
Pursuant to Utah Code Ann. §40-6-1 et seq., and Utah Administrative Code R649-3-1 et seq., the Utah Division of Oil, Gas and Mining issues conditions of approval, and permit to drill the listed well. This permit is issued in accordance with the requirements of Cause 173-14. The expected producing formation or pool is the WASATCH-MESA VERDE Formation(s), completion into any other zones will require filing a Sundry Notice (Form 9). Completion and commingling of more than one pool will require approval in accordance with R649-3-22.

Duration:
This approval shall expire one year from the above date unless substantial and continuous operation is underway, or a request for extension is made prior to the expiration date

Commingle:
In accordance with Board Cause No. 173-14, commingling of the production from the Wasatch formation and the Mesaverde formation in this well is allowed.

General:
Compliance with the requirements of Utah Admin. R. 649-1 et seq., the Oil and Gas Conservation General Rules, and the applicable terms and provisions of the approved Application for permit to drill.

Conditions of Approval:
In accordance with Utah Admin. R.649-3-11, Directional Drilling, the operator shall submit a complete angular deviation and directional survey report to the Division within 30 days following completion of the well.

In accordance with the Order in Cause No. 190-5(b) dated October 28, 1982, the operator shall comply with the requirements of Rules R649-3-31 and R649-3-27 pertaining to Designated Oil Shale Areas. Additionally, the operators shall ensure that the surface and or production casing is properly cemented over the entire oil shale section as defined by Rule R649-3-31. The Operator shall report the actual depth the oil shale is encountered to the division.

Compliance with the Conditions of Approval/Application for Permit to Drill outlined in the Statement of Basis (copy attached).

Surface casing shall be cemented to the surface.

Additional Approvals:
The operator is required to obtain approval from the Division of Oil, Gas and mining before performing any of the following actions during the drilling of this well:
- Any changes to the approved drilling plan – contact Dustin Doucet
- Significant plug back of the well – contact Dustin Doucet
- Plug and abandonment of the well – contact Dustin Doucet

Notification Requirements:
The operator is required to notify the Division of Oil, Gas and Mining of the following actions during drilling of this well:
- Within 24 hours following the spudding of the well – contact Carol Daniels
  OR
  submit an electronic sundry notice (pre-registration required) via the Utah Oil & Gas website at http://oilgas.ogm.utah.gov
- 24 hours prior to testing blowout prevention equipment - contact Dan Jarvis
- 24 hours prior to cementing or testing casing – contact Dan Jarvis
- Within 24 hours of making any emergency changes to the approved drilling program – contact Dustin Doucet
- 24 hours prior to commencing operations to plug and abandon the well – contact Dan Jarvis

Contact Information:
The following are Division of Oil, Gas and Mining contacts and their telephone numbers (please leave a voicemail message if the person is not available to take the call):
- Carol Daniels 801-538-5284 - office
- Dustin Doucet 801-538-5281 - office
  801-733-0983 - after office hours
- Dan Jarvis 801-538-5338 - office
  801-231-8956 - after office hours

Reporting Requirements:
All reports, forms and submittals as required by the Utah Oil and Gas Conservation General Rules will be promptly filed with the Division of Oil, Gas and Mining, including but not limited to:
- Entity Action Form (Form 6) – due within 5 days of spudding the well
- Monthly Status Report (Form 9) – due by 5th day of the following calendar month
- Requests to Change Plans (Form 9) – due prior to implementation
- Written Notice of Emergency Changes (Form 9) – due within 5 days
- Notice of Operations Suspension or Resumption (Form 9) – due prior to implementation
- Report of Water Encountered (Form 7) – due within 30 days after completion
- Well Completion Report (Form 8) – due within 30 days after completion or plugging

Approved By:

For John Rogers
Associate Director, Oil & Gas

FORM 9

STATE OF UTAH
DEPARTMENT OF NATURAL RESOURCES
DIVISION OF OIL, GAS, AND MINING

5.LEASE DESIGNATION AND SERIAL NUMBER: UO1197A-ST

SUNDRY NOTICES AND REPORTS ON WELLS

Do not use this form for proposals to drill new wells, significantly deepen existing wells below current bottom-hole depth, reenter plugged wells, or to drill horizontal laterals. Use APPLICATION FOR PERMIT TO DRILL form for such proposals.

6. IF INDIAN, ALLOTTEE OR TRIBE NAME:

7.UNIT or CA AGREEMENT NAME: NATURAL BUTTES

1. TYPE OF WELL Gas Well

8. WELL NAME and NUMBER: NBU 1022-11O2AS

2. NAME OF OPERATOR: KERR-MCGEE OIL & GAS ONSHORE, L.P.

9. API NUMBER: 43047518690000

3. ADDRESS OF OPERATOR: P.O. Box 173779 1099 18th Street, Suite 600, Denver, CO, 80217 3779

PHONE NUMBER: 720 929-6515 EXT

9. FIELD and POOL or WILDCAT: NATURAL BUTTES

4. LOCATION OF WELL
FOOTAGES AT SURFACE: 1111 FSL 2367 FEL
QTR/QTR, SECTION, TOWNSHIP, RANGE, MERIDIAN: Qtr/Qtr: SWSE Section: 11 Township: 10.0S Range: 22.0E Meridian: S

COUNTY: UINTAH

STATE: UTAH

11. CHECK APPROPRIATE BOXES TO INDICATE NATURE OF NOTICE, REPORT, OR OTHER DATA

TYPE OF SUBMISSION

- ✓ NOTICE OF INTENT — Approximate date work will start: 11/3/2012
- ☐ SUBSEQUENT REPORT — Date of Work Completion:
- ☐ SPUD REPORT — Date of Spud:
- ☐ DRILLING REPORT — Report Date:

TYPE OF ACTION

☐ ACIDIZE	☐ ALTER CASING	☐ CASING REPAIR
☐ CHANGE TO PREVIOUS PLANS	☐ CHANGE TUBING	☐ CHANGE WELL NAME
☐ CHANGE WELL STATUS	☐ COMMINGLE PRODUCING FORMATIONS	☐ CONVERT WELL TYPE
☐ DEEPEN	☐ FRACTURE TREAT	☐ NEW CONSTRUCTION
☐ OPERATOR CHANGE	☐ PLUG AND ABANDON	☐ PLUG BACK
☐ PRODUCTION START OR RESUME	☐ RECLAMATION OF WELL SITE	☐ RECOMPLETE DIFFERENT FORMATION
☐ REPERFORATE CURRENT FORMATION	☐ SIDETRACK TO REPAIR WELL	☐ TEMPORARY ABANDON
☐ TUBING REPAIR	☐ VENT OR FLARE	☐ WATER DISPOSAL
☐ WATER SHUTOFF	☐ SI TA STATUS EXTENSION	✓ APD EXTENSION
☐ WILDCAT WELL DETERMINATION	☐ OTHER	OTHER:

12. DESCRIBE PROPOSED OR COMPLETED OPERATIONS. Clearly show all pertinent details including dates, depths, volumes, etc.

Kerr-McGee Oil & Gas Onshore, L.P. (Kerr-McGee) respectfully requests an extension to this APD for the maximum time allowed. Please contact the undersigned with any questions and/or comments. Thank you.

Approved by the Utah Division of Oil, Gas and Mining

Date: November 13, 2012

By:

NAME (PLEASE PRINT)	PHONE NUMBER	TITLE
Luke Urban	720 929-6501	Regulatory Specialist

SIGNATURE	DATE
N/A	11/1/2012

RECEIVED: Nov. 01, 2012

The Utah Division of Oil, Gas, and Mining

- State of Utah
- Department of Natural Resources

Electronic Permitting System - Sundry Notices

Request for Permit Extension Validation Well Number 43047518690000

API: 43047518690000
Well Name: NBU 1022-11O2AS
Location: 1111 FSL 2367 FEL QTR SWSE SEC 11 TWNP 100S RNG 220E MER S
Company Permit Issued to: KERR-MCGEE OIL & GAS ONSHORE, L.P.
Date Original Permit Issued: 11/3/2011

The undersigned as owner with legal rights to drill on the property as permitted above, hereby verifies that the information as submitted in the previously approved application to drill, remains valid and does not require revision. Following is a checklist of some items related to the application, which should be verified.

- **If located on private land, has the ownership changed, if so, has the surface agreement been updated?** ○ **Yes** ◉ **No**
- **Have any wells been drilled in the vicinity of the proposed well which would affect the spacing or siting requirements for this location?** ○ **Yes** ◉ **No**
- **Has there been any unit or other agreements put in place that could affect the permitting or operation of this proposed well?** ○ **Yes** ◉ **No**
- **Have there been any changes to the access route including ownership, or rightof- way, which could affect the proposed location?** ○ **Yes** ◉ **No**
- **Has the approved source of water for drilling changed?** ○ **Yes** ◉ **No**
- **Have there been any physical changes to the surface location or access route which will require a change in plans from what was discussed at the onsite evaluation?** ○ **Yes** ◉ **No**
- **Is bonding still in place, which covers this proposed well?** ◉ **Yes** ○ **No**

Signature: Luke Urban **Date:** 11/1/2012
Title: Regulatory Specialist **Representing:** KERR-MCGEE OIL & GAS ONSHORE, L.P.

RECEIVED: Nov. 01, 2012

STATE OF UTAH
DEPARTMENT OF NATURAL RESOURCES
DIVISION OF OIL, GAS, AND MINING

FORM 9

5.LEASE DESIGNATION AND SERIAL NUMBER: UO1197A-ST

SUNDRY NOTICES AND REPORTS ON WELLS

Do not use this form for proposals to drill new wells, significantly deepen existing wells below current bottom-hole depth, reenter plugged wells, or to drill horizontal laterals. Use APPLICATION FOR PERMIT TO DRILL form for such proposals.

6. IF INDIAN, ALLOTTEE OR TRIBE NAME:

7.UNIT or CA AGREEMENT NAME: NATURAL BUTTES

1. TYPE OF WELL Gas Well

8. WELL NAME and NUMBER: NBU 1022-11O2AS

2. NAME OF OPERATOR: KERR-MCGEE OIL & GAS ONSHORE, L.P.

9. API NUMBER: 43047518690000

3. ADDRESS OF OPERATOR: P.O. Box 173779 1099 18th Street, Suite 600, Denver, CO, 80217 3779

PHONE NUMBER: 720 929-6515 EXT

9. FIELD and POOL or WILDCAT: NATURAL BUTTES

4. LOCATION OF WELL
FOOTAGES AT SURFACE: 1111 FSL 2367 FEL
QTR/QTR, SECTION, TOWNSHIP, RANGE, MERIDIAN: Qtr/Qtr: SWSE Section: 11 Township: 10.0S Range: 22.0E Meridian: S

COUNTY: UINTAH

STATE: UTAH

11. CHECK APPROPRIATE BOXES TO INDICATE NATURE OF NOTICE, REPORT, OR OTHER DATA

TYPE OF SUBMISSION

- ✓ NOTICE OF INTENT — Approximate date work will start: 11/3/2013
- ☐ SUBSEQUENT REPORT — Date of Work Completion:
- ☐ SPUD REPORT — Date of Spud:
- ☐ DRILLING REPORT — Report Date:

TYPE OF ACTION

☐ ACIDIZE	☐ ALTER CASING	☐ CASING REPAIR
☐ CHANGE TO PREVIOUS PLANS	☐ CHANGE TUBING	☐ CHANGE WELL NAME
☐ CHANGE WELL STATUS	☐ COMMINGLE PRODUCING FORMATIONS	☐ CONVERT WELL TYPE
☐ DEEPEN	☐ FRACTURE TREAT	☐ NEW CONSTRUCTION
☐ OPERATOR CHANGE	☐ PLUG AND ABANDON	☐ PLUG BACK
☐ PRODUCTION START OR RESUME	☐ RECLAMATION OF WELL SITE	☐ RECOMPLETE DIFFERENT FORMATION
☐ REPERFORATE CURRENT FORMATION	☐ SIDETRACK TO REPAIR WELL	☐ TEMPORARY ABANDON
☐ TUBING REPAIR	☐ VENT OR FLARE	☐ WATER DISPOSAL
☐ WATER SHUTOFF	☐ SI TA STATUS EXTENSION	✓ APD EXTENSION
☐ WILDCAT WELL DETERMINATION	☐ OTHER	OTHER:

12. DESCRIBE PROPOSED OR COMPLETED OPERATIONS. Clearly show all pertinent details including dates, depths, volumes, etc.

Kerr-McGee Oil & Gas Onshore, L.P. (Kerr-McGee) respectfully requests an extension to this APD for the maximum time allowed. Please contact the undersigned with any questions and/or comments. Thank you.

Approved by the Utah Division of Oil, Gas and Mining

Date: October 02, 2013

By:

NAME (PLEASE PRINT)	PHONE NUMBER	TITLE
Teena Paulo	720 929-6236	Staff Regulatory Specialist

SIGNATURE	DATE
N/A	10/2/2013

RECEIVED: Oct. 02, 2013

The Utah Division of Oil, Gas, and Mining

- State of Utah
- Department of Natural Resources

Electronic Permitting System - Sundry Notices

Request for Permit Extension Validation Well Number 43047518690000

API: 43047518690000
Well Name: NBU 1022-11O2AS
Location: 1111 FSL 2367 FEL QTR SWSE SEC 11 TWNP 100S RNG 220E MER S
Company Permit Issued to: KERR-MCGEE OIL & GAS ONSHORE, L.P.
Date Original Permit Issued: 11/3/2011

The undersigned as owner with legal rights to drill on the property as permitted above, hereby verifies that the information as submitted in the previously approved application to drill, remains valid and does not require revision. Following is a checklist of some items related to the application, which should be verified.

- **If located on private land, has the ownership changed, if so, has the surface agreement been updated?** ○ **Yes** ◉ **No**
- **Have any wells been drilled in the vicinity of the proposed well which would affect the spacing or siting requirements for this location?** ○ **Yes** ◉ **No**
- **Has there been any unit or other agreements put in place that could affect the permitting or operation of this proposed well?** ○ **Yes** ◉ **No**
- **Have there been any changes to the access route including ownership, or rightof- way, which could affect the proposed location?** ○ **Yes** ◉ **No**
- **Has the approved source of water for drilling changed?** ○ **Yes** ◉ **No**
- **Have there been any physical changes to the surface location or access route which will require a change in plans from what was discussed at the onsite evaluation?** ○ **Yes** ◉ **No**
- **Is bonding still in place, which covers this proposed well?** ◉ **Yes** ○ **No**

Signature: Teena Paulo **Date:** 10/2/2013
Title: Staff Regulatory Specialist **Representing:** KERR-MCGEE OIL & GAS ONSHORE, L.P.

RECEIVED: Oct. 02, 2013

GARY R. HERBERT
Governor

SPENCER J. COX
Lieutenant Governor

State of Utah

DEPARTMENT OF NATURAL RESOURCES

MICHAEL R. STYLER
Executive Director

Division of Oil, Gas and Mining
JOHN R. BAZA
Division Director

December 11, 2014

Kerr-McGee Oil & Gas Onshore, L.P.
1099 18th Street, Suite 600
Denver, CO 80217

Re: APDs Rescinded for Kerr-McGee Oil & Gas Onshore, L.P., Uintah and Duchesne County

Ladies and Gentlemen:

Enclosed find the list of APDs that is being rescinded. No drilling activity at these locations has been reported to the division. Therefore, approval to drill these wells is hereby rescinded.

A new APD must be filed with this office for approval prior to the commencement of any future work on the subject location.

If any previously unreported operations have been performed on this well location, it is imperative that you notify the Division immediately.

Sincerely,

Diana Mason
Environmental Scientist

cc: Well File
Bureau of Land Management, Vernal
SITLA, Ed Bonner

43-047-51821 NBU 1022-11O1CS
43-047-51831 NBU 1022-11O4CS
43-013-51832 NBU 1022-11P1BS
43-047-51833 NBU 1022-11P4BS
43-047-51834 NBU 1022-11I1CS
43-047-51835 NBU 1022-12L1CS
43-047-51836 NBU 1022-12M1BS
43-047-51840 NBU 1022-11P4CS
43-047-51856 NBU 1022-11O4BS
43-047-51857 NBU 1022-11H4BS
43-047-51858 NBU 1022-11H4CS
43-047-51859 NBU 1022-11K4CS
43-047-51860 NBU 1022-12M1CS
43-047-51861 NBU 1022-12L1BS
43-047-51862 NBU 1022-11N1BS
43-047-51863 NBU 1022-11H1CS
43-047-51864 NBU 1022-11N1CS
43-047-51865 NBU 1022-11N4BS
43-047-51867 NBU 1022-11N4CS
43-047-51868 NBU 1022-12M4BS
43-047-51869 NBU 1022-11O2AS
43-047-51870 NBU 1022-12M4CS
43-047-54169 NBU 922-35H4BS (FEDERAL)