STATE OF UTAH
DEPARTMENT OF NATURAL RESOURCES
DIVISION OF OIL, GAS AND MINING

FORM 3

AMENDED REPORT ☐

APPLICATION FOR PERMIT TO DRILL

1. WELL NAME and NUMBER
CWU 4009-27

2. TYPE OF WORK
DRILL NEW WELL ■ REENTER P&A WELL ○ DEEPEN WELL ○

3. FIELD OR WILDCAT
NATURAL BUTTES

4. TYPE OF WELL
Gas Well Coalbed Methane Well: NO

5. UNIT or COMMUNITIZATION AGREEMENT NAME
CHAPITA WELLS

6. NAME OF OPERATOR
EOG Resources, Inc.

7. OPERATOR PHONE
435 781-9111

8. ADDRESS OF OPERATOR
1060 East Highway 40, Vernal, UT, 84078

9. OPERATOR E-MAIL
kaylene_gardner@eogresources.com

10. MINERAL LEASE NUMBER (FEDERAL, INDIAN, OR STATE)
UTU0285A

11. MINERAL OWNERSHIP
FEDERAL ■ INDIAN ○ STATE ○ FEE ○

12. SURFACE OWNERSHIP
FEDERAL ■ INDIAN ○ STATE ○ FEE ○

13. NAME OF SURFACE OWNER (if box 12 = 'fee')

14. SURFACE OWNER PHONE (if box 12 = 'fee')

15. ADDRESS OF SURFACE OWNER (if box 12 = 'fee')

16. SURFACE OWNER E-MAIL (if box 12 = 'fee')

17. INDIAN ALLOTTEE OR TRIBE NAME (if box 12 = 'INDIAN')

18. INTEND TO COMMINGLE PRODUCTION FROM MULTIPLE FORMATIONS
YES ○ (Submit Commingling Application) NO ■

19. SLANT
VERTICAL ■ DIRECTIONAL ○ HORIZONTAL ○

20. LOCATION OF WELL	FOOTAGES	QTR-QTR	SECTION	TOWNSHIP	RANGE	MERIDIAN
LOCATION AT SURFACE	606 FNL 1999 FWL	NENW	27	9.0 S	22.0 E	S
Top of Uppermost Producing Zone	606 FNL 1999 FWL	NENW	27	9.0 S	22.0 E	S
At Total Depth	606 FNL 1999 FWL	NENW	27	9.0 S	22.0 E	S

21. COUNTY
UINTAH

22. DISTANCE TO NEAREST LEASE LINE (Feet)
606

23. NUMBER OF ACRES IN DRILLING UNIT
1800

25. DISTANCE TO NEAREST WELL IN SAME POOL (Applied For Drilling or Completed)
3750

26. PROPOSED DEPTH
MD: 7300 TVD: 7300

27. ELEVATION - GROUND LEVEL
4945

28. BOND NUMBER
NM2308

29. SOURCE OF DRILLING WATER / WATER RIGHTS APPROVAL NUMBER IF APPLICABLE
49-225

ATTACHMENTS

VERIFY THE FOLLOWING ARE ATTACHED IN ACCORCANCE WITH THE UTAH OIL AND GAS CONSERVATION GENERAL RULES

- ☑ **WELL PLAT OR MAP PREPARED BY LICENSED SURVEYOR OR ENGINEER**
- ☑ **COMPLETE DRILLING PLAN**
- ☐ **AFFIDAVIT OF STATUS OF SURFACE OWNER AGREEMENT (IF FEE SURFACE)**
- ☐ **FORM 5. IF OPERATOR IS OTHER THAN THE LEASE OWNER**
- ☐ **DIRECTIONAL SURVEY PLAN (IF DIRECTIONALLY OR HORIZONTALLY DRILLED)**
- ☑ **TOPOGRAPHICAL MAP**

NAME Mary Maestas	**TITLE** Regulatory Assistant	**PHONE** 303 824-5526
SIGNATURE	**DATE** 05/14/2009	**EMAIL** mary_maestas@eogresources.com

API NUMBER ASSIGNED
43047503750000

APPROVAL

Permit Manager

Proposed Hole, Casing, and Cement						
String	**Hole Size**	**Casing Size**	**Top (MD)**	**Bottom (MD)**		
Surf	12.25	9.625	0	2300		
Pipe	**Grade**	**Length**	**Weight**			
	Grade J-55 ST&C	2300	36.0			

Proposed Hole, Casing, and Cement						
String	**Hole Size**	**Casing Size**	**Top (MD)**	**Bottom (MD)**		
Prod	7.875	4.5	0	7300		
Pipe	**Grade**	**Length**	**Weight**			
	Grade N-80 LT&C	7300	11.6			

EIGHT POINT PLAN

CHAPITA WELLS UNIT 4009-27
NE/NW, SEC. 27, T9S, R22E, S.L.B.&M..
UINTAH COUNTY, UTAH

1. & 2. ESTIMATED TOPS & ANTICIPATED OIL, GAS, & WATER ZONES:

FORMATION	TVD-RKB (ft)	Objective	Lithology	
Green River	1,596		Shale	
Birdsnest Zone	1,742		Dolomite	
Mahogany Oil Shale Bed	2,234		Shale	
Wasatch	4,611	Primary	Sandstone	Gas
Chapita Wells	5,199	Primary	Sandstone	Gas
Buck Canyon	5,877	Primary	Sandstone	Gas
North Horn	6,571	Primary	Sandstone	Gas
KMV Price River	7,098		Sandstone	
TD	7,300			

Estimated TD: **7,300' or 200'± below TD** **Anticipated BHP: 3,986 Psig**

1. Fresh Waters may exist in the upper, approximately 1,000 ft ± of the Green River Formation, with top at about 2,000 ft ±.
2. Cement isolation is installed to surface of the well isolating all zones by cement.

3. PRESSURE CONTROL EQUIPMENT:

Production Hole – 5000 Psig
BOP schematic diagrams attached.

4. CASING PROGRAM:

CASING	Hole Size	Length	Size	WEIGHT	Grade	Thread	Rating Collapse	Factor Burst	Tensile
Conductor	20"	40 – 60'	14"	32.5#	A252			1880 Psi	10,000#
Surface	12 ¼"	0' – 2,300' KB±	9-⅝"	36.0#	J-55	STC	2020 PSI	3520 Psi	394,000#
Production	7-7/8"	Surface – TD	4-½"	11.6#	N-80	LTC	6350 PSI	7780 Psi	233,000#

Note: **12-¼" surface hole will be drilled to a total depth of 200'± below the base of the Green River lost circulation zone and cased w/9-⅝" as shown to that depth. Drilled depth may be shallower or deeper than the 2300' shown above depending on the actual depth of the loss zone.**

All casing will be new or inspected.

EIGHT POINT PLAN

CHAPITA WELLS UNIT 4009-27
NE/NW, SEC. 27, T9S, R22E, S.L.B.&M..
UINTAH COUNTY, UTAH

5. Float Equipment:

Surface Hole Procedure (0'- 2300'±)

Guide Shoe
Insert Float Collar (PDC drillable)
Centralizers: 1-5' above shoe, top of jts. #2 and #3 then every 5th joint to surface. (15 total)

Production Hole Procedure (2300'± - TD):

Float shoe, 1 joint casing, float collar and balance of casing to surface. 4-½", 11.6#, N-80 or equivalent marker collars or short casing joints to be placed at top of Price River and 400' above top of Wasatch. Centralizers to be placed 5' above shoe on joint #1, top of joint #2, and every 2nd joint to 400' above Wasatch Island top. Thread lock float shoe, top and bottom of float collar, and top of 2nd joint.

6. MUD PROGRAM

Surface Hole Procedure (Surface - 2300'±):

Air/air mist or aerated water.

Production Hole Procedure (2300'± - TD):

Anticipated mud weight 9.5 – 10.5 ppg depending on actual wellbore conditions encountered while drilling.

2300'± - TD A closed mud system will be utilized. A bentonite gelled water mud system will be used to control viscosity w/PHPA polymer used for supplemental viscosity and clay encapsulation/inhibition. Water loss will be maintained at <15cc's using white starch or PAC. Bactericides will be used as needed. Anticipated pH will range from 9.0-10.0. Mud weight will be adjusted as necessary for well control. Deflocculants/thinners will be used as necessary to maintain mud quality. LCM sweeps will be utilized as necessary to control lost circulation and mud loss. CO2 contamination, if encountered, will be treated with lime and gypsum.

EIGHT POINT PLAN

CHAPITA WELLS UNIT 4009-27
NE/NW, SEC. 27, T9S, R22E, S.L.B.&M..
UINTAH COUNTY, UTAH

7. VARIANCE REQUESTS:

Reference: **Onshore Oil and Gas Order No. 1**
Onshore Oil and Gas Order No. 2 – Section E: Special Drilling Operations

- EOG Resources, Inc. requests a variance to regulations requiring a straight run blooie line to be 100' in length. (Where possible, a straight run blooie line will be used).
- EOG Resources, Inc. requests a variance to regulations requiring the blooie line to be 100' in length. To reduce location excavation, the blooie line will be approximately 75' in length.
- EOG Resources, Inc. requests a variance to regulations, during air drilling operations only, requiring dedusting equipment. Dust during air drilling operations is controlled by water mist.
- EOG Resources, Inc. requests a variance to regulations, during air drilling operations only, requiring an automatic igniter or continuous pilot light on the blooie line. (Not required on aerated water system).
- EOG Resources, Inc. requests a variance that compressors are located in the opposite direction from the blooie line a minimum of 100 feet from the well bore. (Air Compressors are rig mounted).

8. EVALUATION PROGRAM:

Cased-hole Logs: Cased-hole logs will be run in lieu of open-hole logs consisting of the following:
CBL/CCL/VDL/GR

EIGHT POINT PLAN

CHAPITA WELLS UNIT 4009-27
NE/NW, SEC. 27, T9S, R22E, S.L.B.&M..
UINTAH COUNTY, UTAH

9. CEMENT PROGRAM:

Surface Hole Procedure (Surface - 2300'±):

Lead: **185 sks** Class "G" cement with 16% Gel, 10 #/sx Gilsonite, 3% Salt, 2% $CaCl_2$, 3 lb/sx GR3 ¼ #/sx Flocele mixed at 11 ppg, 3.82 ft^3/sk. yield, 23 gps water.

Tail: **207 sks** Class "G" cement with 2% $CaCl_2$, ¼#/sk Flocele mixed at 15.6 ppg, 1.18 ft^3/sk., 5.2 gps water.

Top Out: As necessary with Class "G" cement with 2% $CaCl_2$, ¼#/sk Flocele mixed at 15.6 ppg, 1.18 ft^3/sk., 5.2 gps water.

Note: Cement volumes will be calculated to bring lead cement to surface and tail cement to 500'above the casing shoe.

Production Hole Procedure (2300'± - TD)

Lead: **128 sks:** Hi-Lift "G" w/12% D20 (Bentonite), 1% D79 (Extender), 5% D44 (Salt),0.2% D46 (Antifoam), 0.25% D112 (Fluid Loss Additive), 0.25 pps D29 (cello flakes) mixed at 11.0 ppg, 3.91 ft^3/sk., 24.5 gps water.

Tail: **557 sks**: 50:50 Poz "G" w/ 2% D20 (Bentonite), 0.1% D46 (Antifoam), 0.075% D13 (Retarder), 0.2% D167 (Fluid Loss Additive), 0.2% D65 (Dispersant), mixed at 14.1 ppg, 1.28 ft^3/sk., 5.9gps water.

Note: The above number of sacks is based on gauge-hole calculation.
Lead volume to be calculated to bring cement to 200'± above 9-5/8" casing shoe.
Tail volume to be calculated to bring cement to 400'± above top of Wasatch.

Final Cement volumes will be based upon gauge-hole plus 45% excess.

10. ABNORMAL CONDITIONS:

Surface Hole (Surface - 2300'±):

Lost circulation

Production Hole (2300'± - TD):

Sloughing shales, lost circulation and key seat development are possible in the Wasatch Formation.

EIGHT POINT PLAN

CHAPITA WELLS UNIT 4009-27
NE/NW, SEC. 27, T9S, R22E, S.L.B.&M..
UINTAH COUNTY, UTAH

11. STANDARD REQUIRED EQUIPMENT:

A. Choke Manifold
B. Upper and Lower Kelly Cock
C. Stabbing Valve
D. Visual Mud Monitoring

12. HAZARDOUS CHEMICALS:

No chemicals subject to reporting under SARA title III in an amount equal to or greater than 10,000 pounds will be used, produced, stored, transported, or disposed of annually in association with the drilling of this well. Furthermore, no extremely hazardous substances, as defined in 40 CFR 355, in threshold planning quantities, will be used, produced, stored, transported, or disposed of in association with the drilling of this well.

13. Air Drilling Operations:

1. Main Air Compressors are 1250 CFM 350 psi with 2000 psi Boosters and are rig mounted.
2. Secondary Air Compressors are 1170 CFM 350 psi with 2000 psi Boosters and are rig mounted.
3. Minimum setting depth of conductor casing will be 60' GL or 10'± into competent formation, whichever is deeper, as determined by the EOG person in charge. Exceptions must be approved by an EOG drilling superintendent or manager.
4. The diameter of the diverter flow line will be a minimum of 10" to help reduce back pressure on the well bore during uncontrolled flow.
5. Rat and Mouse hole drilling will occur only after surface casing has been set and cemented.
6. EOG Resources, Inc. will use a properly maintained and lubricated stripper head.

(Attachment: BOP Schematic Diagram)

T9S, R22E, S.L.B.&M.

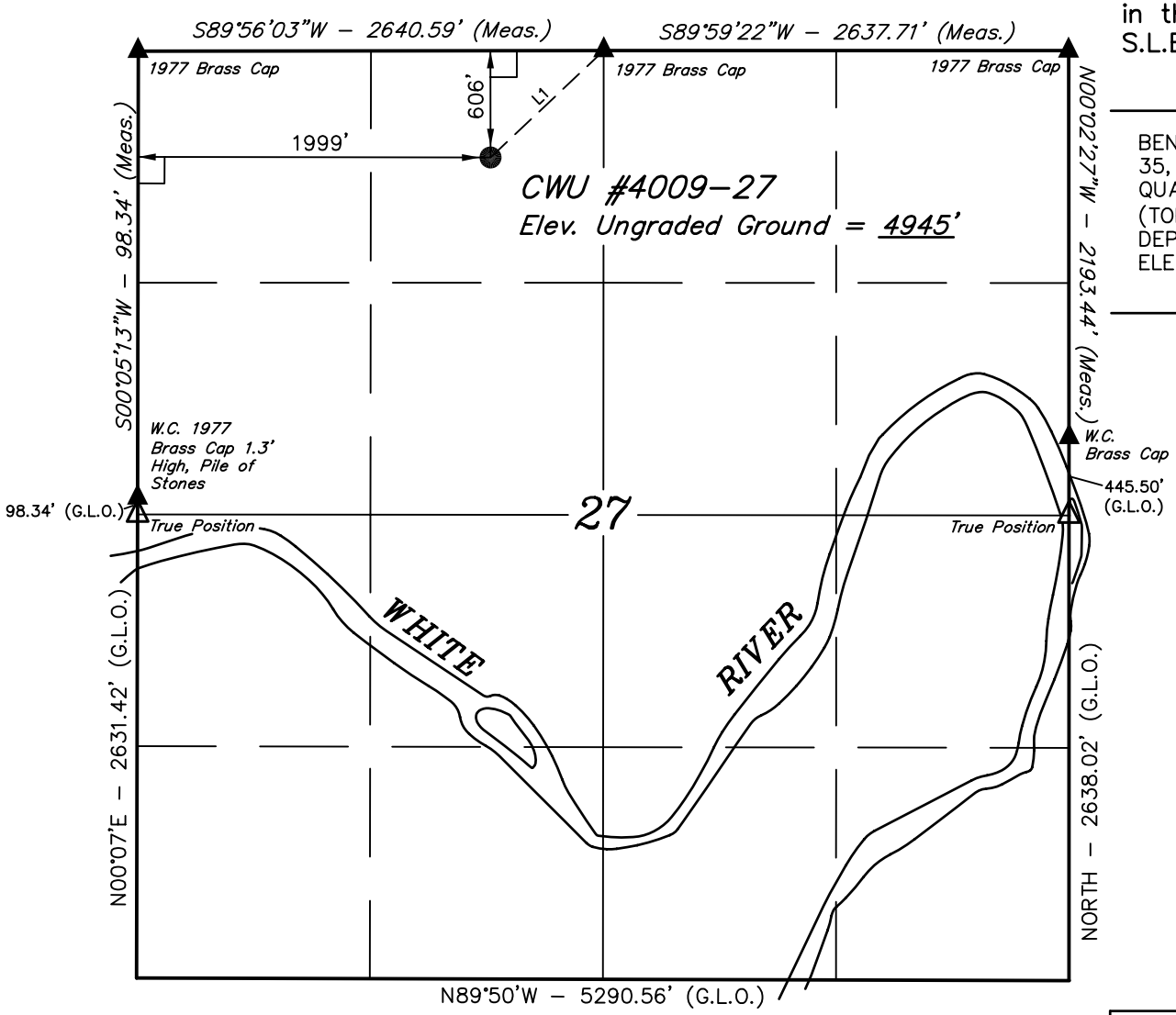

LINE TABLE		
LINE	BEARING	LENGTH
L1	S46°37'54"W	883.40'

LEGEND:

└ = 90° SYMBOL

● = PROPOSED WELL HEAD.

▲ = SECTION CORNERS LOCATED.

△ = SECTION CORNERS RE-ESTABLISHED. (Not Set on Ground)

(NAD 83)
LATITUDE = 40°00'45.28" (40.012578)
LONGITUDE = 109°25'42.26" (109.428406)
(NAD 27)
LATITUDE = 40°00'45.41" (40.012614)
LONGITUDE = 109°25'39.80" (109.427722)

EOG RESOURCES, INC.

Well location, CWU #4009-27, located as shown in the NE 1/4 NW 1/4 of Section 27, T9S, R22E, S.L.B.&M., Uintah County, Utah.

BASIS OF ELEVATION

BENCH MARK (20EAM) LOCATED IN THE SE 1/4 OF SECTION 35, T8S, R21E, S.L.B.&M. TAKEN FROM THE OURAY SE QUADRANGLE, UTAH, UINTAH COUNTY, 7.5 MINUTE SERIES (TOPOGRAPHICAL MAP) PUBLISHED BY THE UNITED STATES DEPARTMENT OF THE INTERIOR, GEOLOGICAL SURVEY. SAID ELEVATION IS MARKED AS BEING 4697 FEET.

BASIS OF BEARINGS

BASIS OF BEARINGS IS A G.P.S. OBSERVATION.

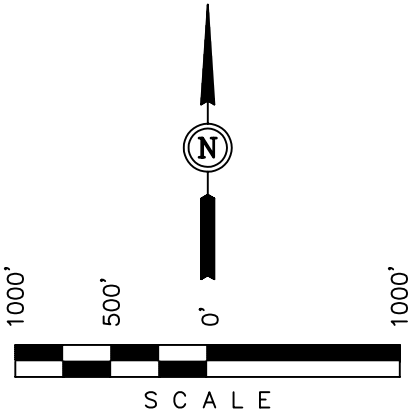

CERTIFICATE

THIS IS TO CERTIFY THAT THE ABOVE PLAT WAS PREPARED FROM FIELD NOTES OF ACTUAL SURVEYS MADE BY ME OR UNDER MY SUPERVISION AND THAT THE SAME ARE TRUE AND CORRECT TO THE BEST OF MY KNOWLEDGE AND BELIEF.

REGISTERED LAND SURVEYOR
REGISTRATION NO. 161319
STATE OF UTAH

REGISTERED LAND SURVEYOR No. 161319 ROBERT L. KAY STATE OF UTAH

UINTAH ENGINEERING & LAND SURVEYING
85 SOUTH 200 EAST – VERNAL, UTAH 84078
(435) 789-1017

SCALE 1" = 1000'	DATE SURVEYED: 02-13-09	DATE DRAWN: 02-19-08
PARTY S.H. D.G. D.P.	REFERENCES G.L.O. PLAT	
WEATHER COOL	FILE EOG RESOURCES, INC.	

'API WellNo:43047503750000'

EOG RESOURCES, INC.

CWU #4009-27

LOCATED IN UINTAH COUNTY, UTAH
SECTION 27, T9S, R22E, S.L.B.&M.

PHOTO: VIEW FROM CORNER #5 TO LOCATION STAKE — CAMERA ANGLE: NORTHWESTERLY

PHOTO: VIEW OF EXISTING ACCESS — CAMERA ANGLE: SOUTHWESTERLY

- Since 1964 -
Uintah Engineering & Land Surveying
85 South 200 East Vernal, Utah 84078
(435) 789-1017 * FAX (435) 789-1813

LOCATION PHOTOS	02 MONTH	23 DAY	09 YEAR	PHOTO
TAKEN BY: S.H.	DRAWN BY: D.P.	REVISED: 00-00-00		

'APIWellNo:43047503750000'

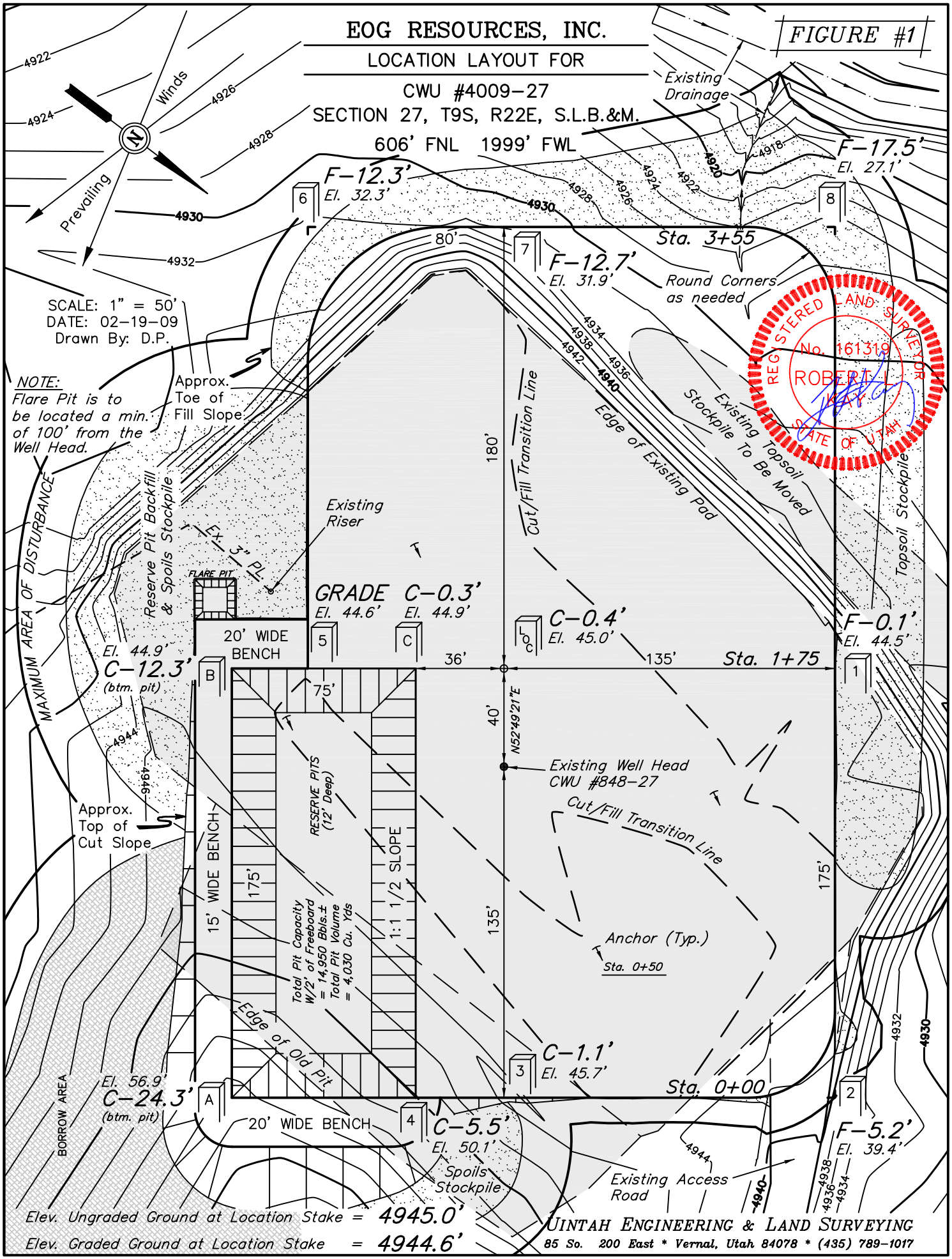

EOG RESOURCES, INC.

TYPICAL CROSS SECTIONS FOR

CWU #4009-27
SECTION 27, T9S, R22E, S.L.B.&M.
606' FNL 1999' FWL

FIGURE #2

1" = 20'
X-Section Scale
1" = 50'

DATE: 02-19-09
Drawn By: D.P.

REGISTERED LAND SURVEYOR No. 161319 ROBERT L. KAY STATE OF UTAH

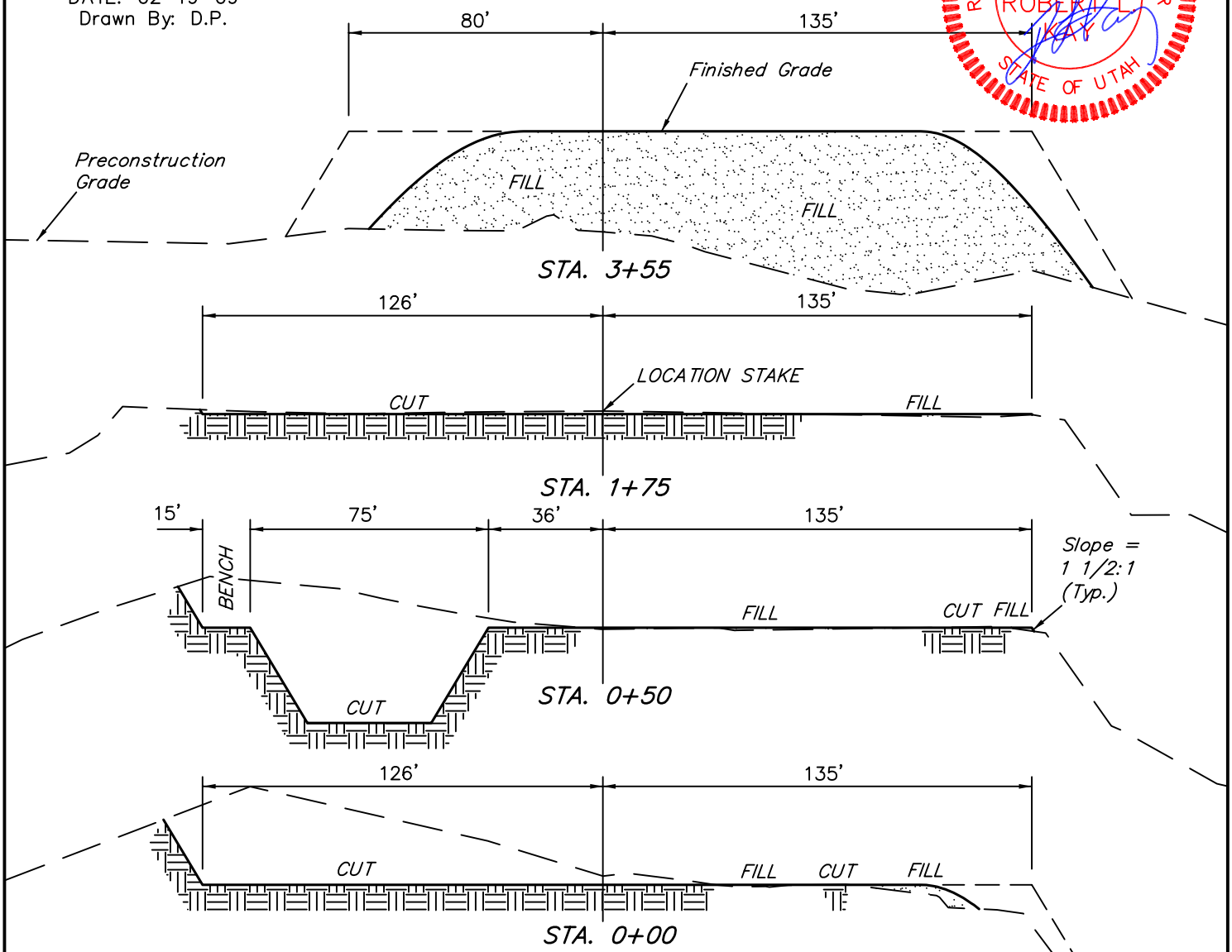

APPROXIMATE ACREAGES

EXISTING WELL SITE DISTURBANCE = ± 1.525 ACRES
NEW CONSTRUCTION WELL SITE DISTURBANCE = ± 2.266 ACRES
TOTAL = ± 3.791 ACRES

* NOTE:
FILL QUANTITY INCLUDES 5% FOR COMPACTION

APPROXIMATE YARDAGES

(6") Topsoil Stripping (New Construction Only) = 820 Cu. Yds.
Remaining Location = 6,860 Cu. Yds.

TOTAL CUT = 7,680 CU. YDS.
FILL = 10,770 CU. YDS.

DEFICIT MATERIAL = <3,090> Cu. Yds.
Topsoil & Pit Backfill (1/2 Pit Vol.) = 2,840 Cu. Yds.
DEFICIT UNBALANCE = <5,930> Cu. Yds.
(To Be Obtained From Approved Borrow Area)

UINTAH ENGINEERING & LAND SURVEYING
85 So. 200 East * Vernal, Utah 84078 * (435) 789-1017

EOG RESOURCES, INC.

TYPICAL RIG LAYOUT FOR

CWU #4009-27
SECTION 27, T9S, R22E, S.L.B.&M.
606' FNL 1999' FWL

FIGURE #3

SCALE: 1" = 50'
DATE: 02-19-09
Drawn By: D.P.

REGISTERED LAND SURVEYOR No. 161319 ROBERT L. KAY STATE OF UTAH

NOTE:
Flare Pit is to be located a min. of 100' from the Well Head.

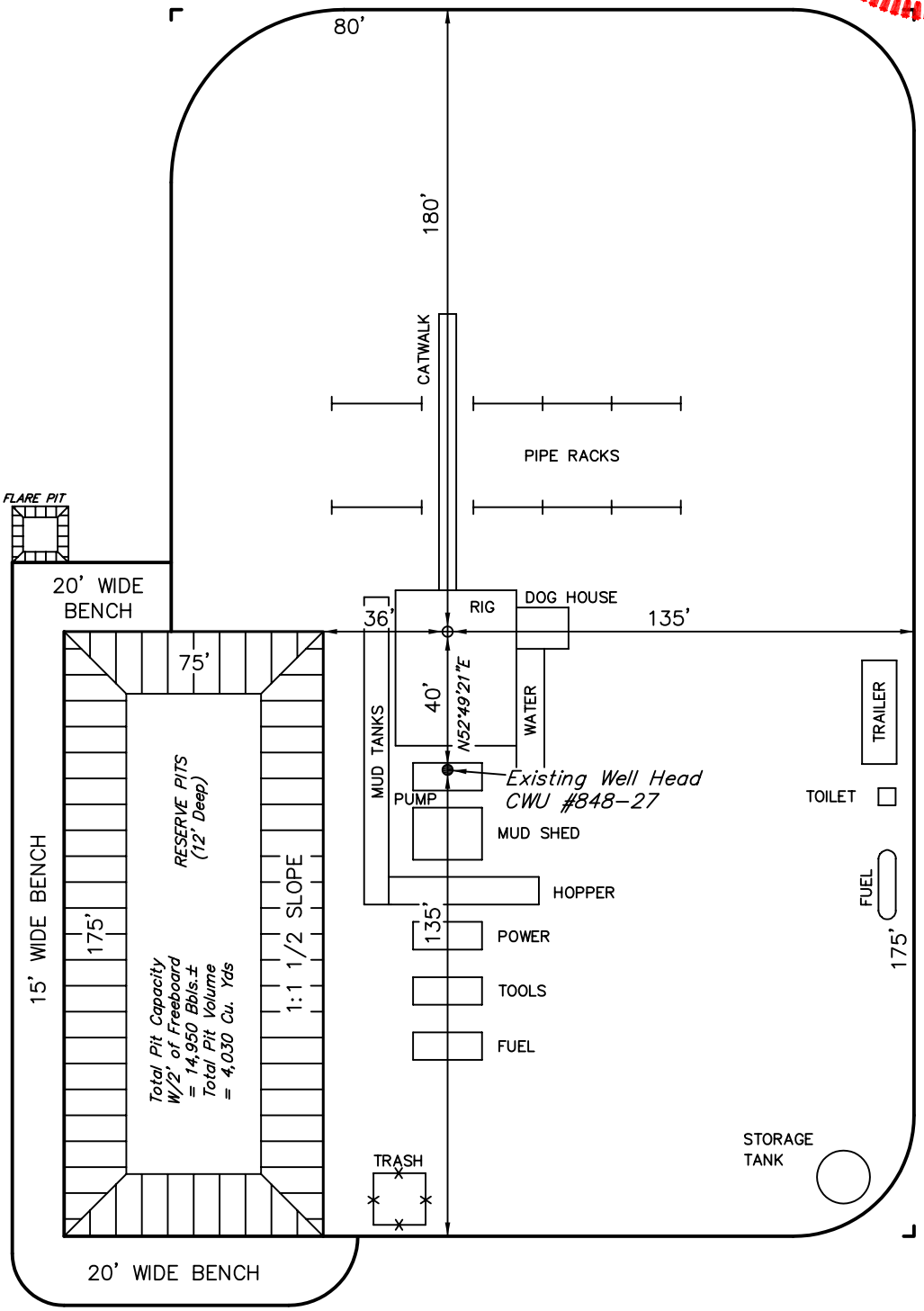

UINTAH ENGINEERING & LAND SURVEYING
85 So. 200 East * Vernal, Utah 84078 * (435) 789-1017

’APIWellNo:43047503750000’

EOG RESOURCES, INC.

PRODUCTION FACILITY LAYOUT FOR

CWU #4009–27
SECTION 27, T9S, R22E, S.L.B.&M.
606’ FNL 1999’ FWL

FIGURE #4

REGISTERED LAND SURVEYOR
No. 161319
ROBERT L. KAY
STATE OF UTAH

SCALE: 1” = 50’
DATE: 02–19–09
Drawn By: D.P.

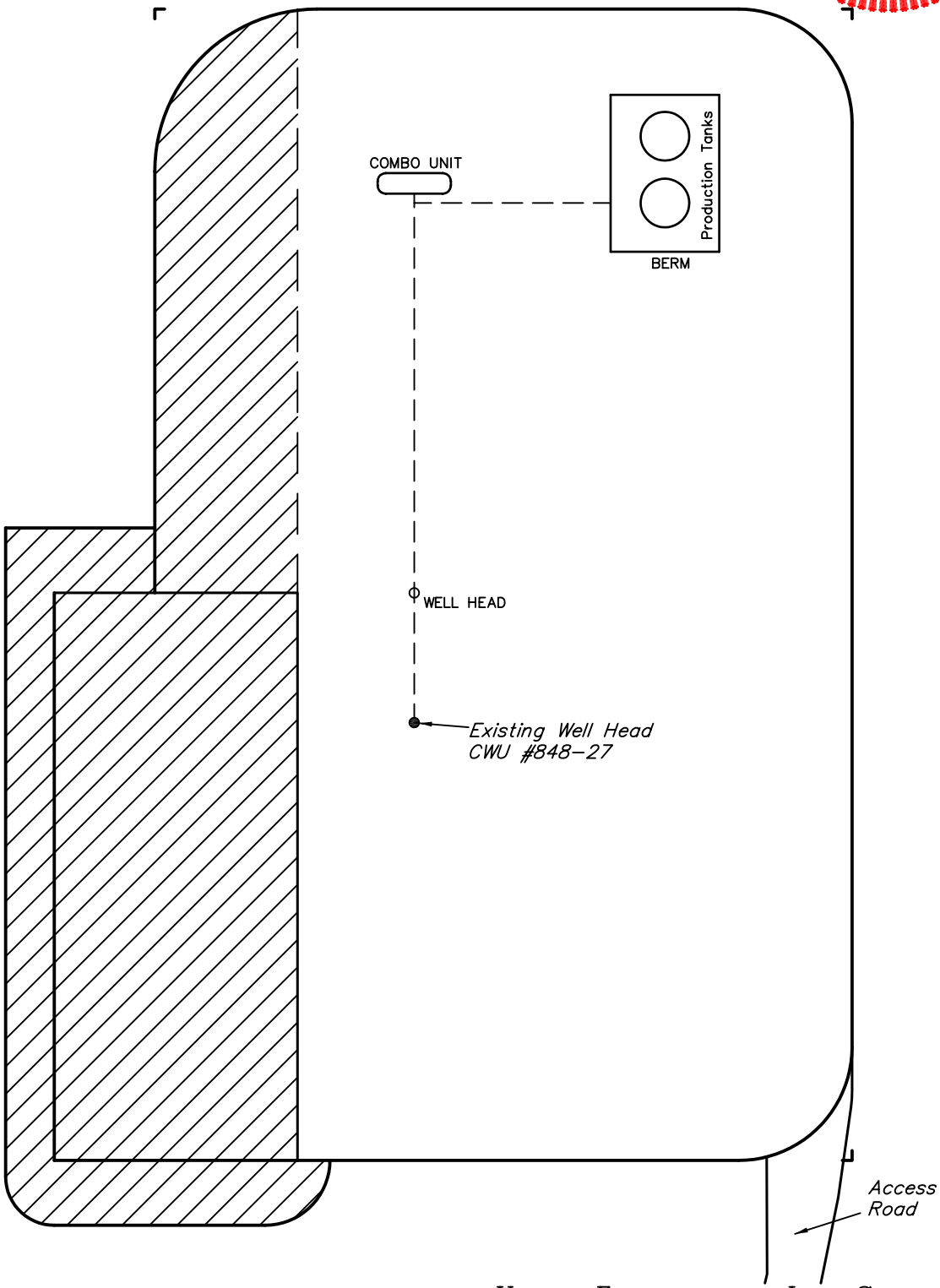

RE–HABED AREA

UINTAH ENGINEERING & LAND SURVEYING
85 So. 200 East * Vernal, Utah 84078 * (435) 789–1017

EOG RESOURCES, INC.
CWU #4009-27
SECTION 27, T9S, R22E, S.L.B.&M.

PROCEED IN A WESTERLY DIRECTION FROM VERNAL, UTAH ALONG U.S. HIGHWAY 40 APPROXIMATELY 14.0 MILES TO THE JUNCTION OF STATE HIGHWAY 88; EXIT LEFT AND PROCEED IN A SOUTHERLY DIRECTION APPROXIMATELY 17.0 MILES TO OURAY, UTAH; PROCEED IN A SOUTHERLY DIRECTION APPROXIMATELY 0.3 MILES ON THE SEEP RIDGE ROAD TO THE JUNCTION OF THIS ROAD AND AN EXISTING ROAD TO THE EAST; TURN LEFT AND PROCEED IN AN EASTERLY DIRECTION APPROXIMATELY 12.3 MILES TO THE JUNCTION OF THIS ROAD AND AN EXISTING ROAD TO THE SOUTH; TURN RIGHT AND PROCEED IN A SOUTHERLY DIRECTION APPROXIMATELY 1.7 MILES TO THE JUNCTION OF THIS ROAD AND AN EXISTING ROAD TO THE SOUTHEAST; TURN LEFT AND PROCEED IN A SOUTHEASTERLY, THEN EASTERLY DIRECTION APPROXIMATELY 1.9 MILES TO THE JUNCTION OF THIS ROAD AND AN EXISTING ROAD TO THE SOUTHEAST; TURN RIGHT AND PROCEED IN A SOUTHEASTERLY DIRECTION APPROXIMATELY 0.5 MILES TO THE JUNCTION OF THIS ROAD AND AN EXISTING ROAD TO THE EAST; TURN LEFT AND PROCEED IN AN EASTERLY DIRECTION APPROXIMATELY 0.15 MILES TO THE JUNCTION OF THIS ROAD AND AN EXISTING ROAD TO THE SOUTHWEST; TURN RIGHT AND PROCEED IN A SOUTHWESTERLY, THEN SOUTHEASTERLY DIRECTION APPROXIMATELY 1.5 MILES TO THE JUNCTION OF THIS ROAD AND AN EXISTING ROAD TO THE SOUTHWEST; TURN RIGHT AND PROCEED IN A SOUTHWESTERLY DIRECTION APPROXIMATELY 0.7 MILES TO THE JUNCTION OF THIS ROAD AND AN EXISTING ROAD TO THE NORTHWEST; TURN RIGHT AND PROCEED IN A NORTHWESTERLY, THEN NORTHERLY DIRECTION APPROXIMATELY 0.35 MILES TO THE JUNCTION OF THIS ROAD AND AN EXISTING ROAD TO THE NORTHEAST; TURN RIGHT AND PROCEED IN A NORTHEASTERLY, THEN NORTHERLY DIRECTION APPROXIMATELY 0.15 MILES TO THE JUNCTION OF THIS ROAD AND AN EXISTING ROAD TO THE NORTHEAST; TURN RIGHT AND PROCEED IN A NORTHEASTERLY, THEN SOUTHWESTERLY DIRECTION APPROXIMATELY 0.15 MILES TO THE THE PROPOSED LOCATION.

TOTAL DISTANCE FROM VERNAL, UTAH TO THE PROPOSED WELL LOCATION IS APPROXIMATELY 50.7 MILES.

’APIWellNo:43047503750000’

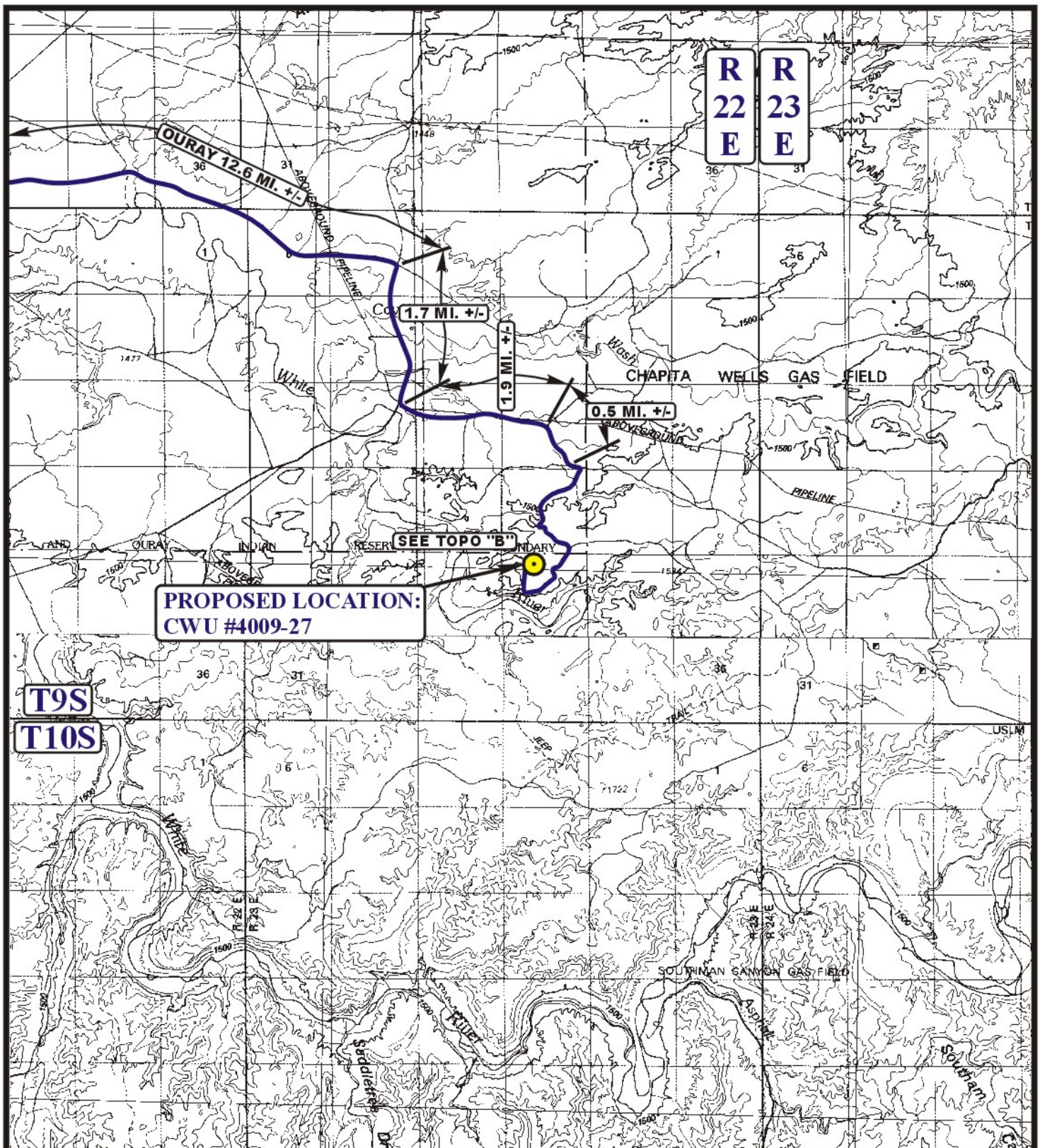

LEGEND:

PROPOSED LOCATION

N

EOG RESOURCES, INC.

CWU #4009-27
SECTION 27, T9S, R22E, S.L.B.&M.
606' FNL 1999' FWL

Uintah Engineering & Land Surveying
85 South 200 East Vernal, Utah 84078
(435) 789-1017 * FAX (435) 789-1813

TOPOGRAPHIC MAP	02 MONTH	23 DAY	09 YEAR	A TOPO
SCALE: 1:100,000	DRAWN BY: D.P.	REVISED: 00-00-00		

’APIWellNo:43047503750000’

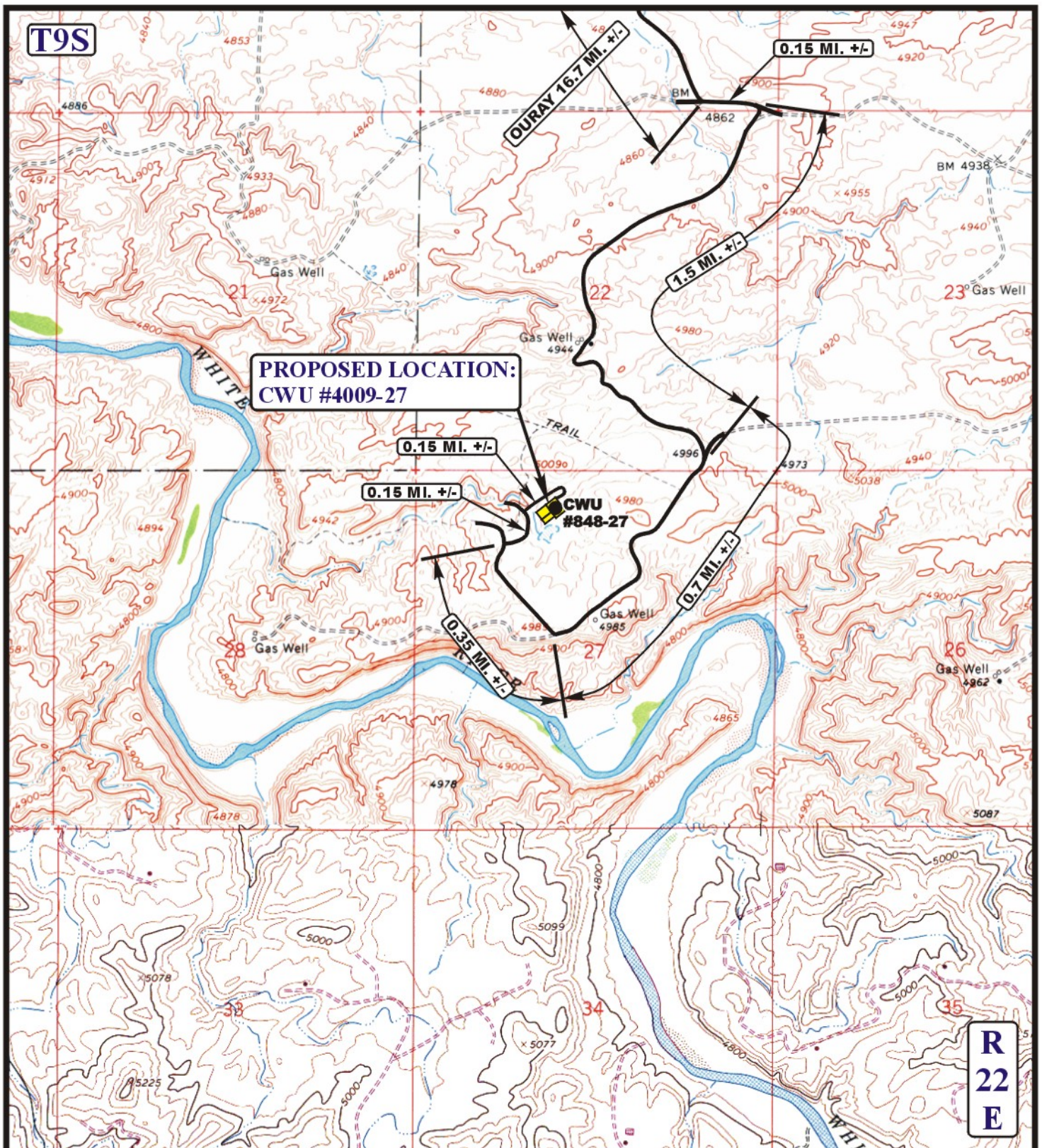

LEGEND:

EXISTING ROAD

N

EOG RESOURCES, INC.

CWU #4009-27
SECTION 27, T9S, R22E, S.L.B.&M.
606' FNL 1999' FWL

Uintah Engineering & Land Surveying
85 South 200 East Vernal, Utah 84078
(435) 789-1017 * FAX (435) 789-1813

TOPOGRAPHIC MAP	02 MONTH	23 DAY	09 YEAR	B TOPO
SCALE: 1" = 2000'	DRAWN BY: D.P.	REVISED: 00-00-00		

’APIWellNo:43047503750000’

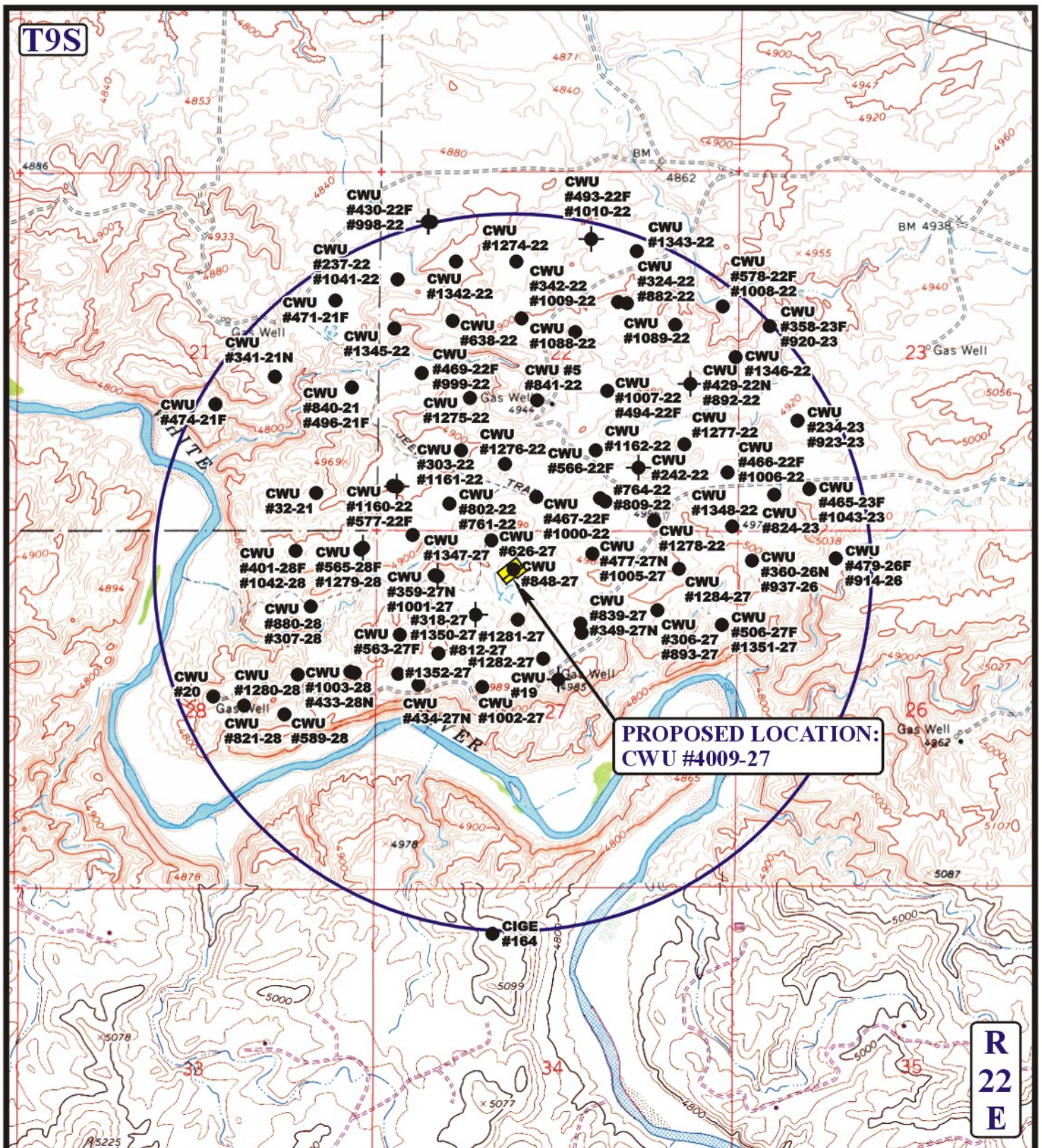

LEGEND:

- DISPOSAL WELLS
- PRODUCING WELLS
- SHUT IN WELLS
- WATER WELLS
- ABANDONED WELLS
- TEMPORARILY ABANDONED

N

EOG RESOURCES, INC.

CWU #4009-27
SECTION 27, T9S, R22E, S.L.B.&M.
606' FNL 1999' FWL

Uintah Engineering & Land Surveying
85 South 200 East Vernal, Utah 84078
(435) 789-1017 * FAX (435) 789-1813

TOPOGRAPHIC MAP	02 MONTH	23 DAY	09 YEAR	C TOPO
SCALE: 1" = 2000'	DRAWN BY: D.P.	REVISED: 00-00-00		

Chapita Wells Unit 4009-27
NENW, Section 27, T9S, R22E
Uintah County, Utah

SURFACE USE PLAN

The well pad is approximately 355 feet long with a 246-foot width, containing 2.00 acres more or less. New surface disturbance associated with the well pad is estimated to be 2.00 acres.

1. EXISTING ROADS:

A. See attached Plats showing directional reference stakes on location, and attached TOPO Map "B" showing access to location from existing roads.

B. The proposed well site is located approximately 50.7 miles south of Vernal, Utah – See attached TOPO Map "A".

C. Refer to attached Topographic Map "A" showing labeled access route to location.

D. Existing roads will be maintained and repaired as necessary.

2. PLANNED ACCESS ROAD:

A. The existing access road for the Chapita Wells Unit 848-27 will be used to access the proposed location. No new road will be required.

B. No additional storage areas will be needed for storing equipment, stockpiling, or vehicle parking.

All travel will be confined to existing access road rights-of-way.

Traveling off the 30-foot right-of-way will not be allowed. The access road and associated drainage structures will be constructed and maintained in accordance with road guidelines contained in the joint BLM/USFS publication: Surface Operating Standards for Oil and Gas Exploration and Development, Fourth Edition, and/or BLM Manual Section 9113 concerning road construction standards on projects subject to federal jurisdiction. During the drilling and production phase of operations, the road surface and shoulders will be kept in a safe and useable condition and drainage ditches and culverts will be kept clear and free flowing.

3. LOCATION OF EXISTING WELLS WITHIN A ONE-MILE RADIUS:

See attached TOPO map "C" for the location of wells within a one-mile radius.

4. LOCATION OF EXISTING AND/OR PROPOSED PRODUCTION FACILITIES:

A. On Well Pad

1. Production facilities will be set on location if the well is successfully completed for production. Facilities will consist of wellhead valves, combo separator-dehy unit with meter, two (2) 400-bbl or one (1) 300-bbl vertical tanks and associated pipe.

2. Gas gathering lines – A 4" gathering line will be buried from the dehy unit to the edge of the location.

B. Off Well Pad

1. No new off-pad pipeline will be required. The existing pipeline for the Chapita Wells Unit 848-27 will be used to transport gas from the proposed location.

All permanent (on site for six months or longer) structures constructed or installed (including pumping units) will be painted a flat, non-reflective, earthtone color to match one of the standard environmental colors, as determined by the Rocky Mountain Five State Interagency Committee. All facilities will be painted within 6 months of installation. **All facilities will be painted with Carlsbad Canyon or Covert Green.** Facilities required to comply with O.S.H.A. (Occupational Safety and Health Act) will be excluded.

5. LOCATION AND TYPE OF WATER SUPPLY:

A. Water supply will be Bonanza Power Plant water source in Sec 26, T8S, R23E, Uintah County, UT (State Water Right # 49-225(A31368)).

B. Water will be hauled by a licensed trucking company.

C. No water well will be drilled on lease.

6. SOURCE OF CONSTRUCTION MATERIALS:

A. All construction material for this pipeline will be of native borrow and soil accumulated during the construction of the location.

B. No mineral materials will be required.

7. METHODS OF HANDLING WASTE DISPOSAL:

A. METHODS AND LOCATION

1. Cuttings will be confined in the reserve pit.

2. A portable toilet will be provided for human waste during the drilling and completion of the well. Disposal will be at the Vernal sewage disposal plant.

3. Burning will not be allowed. Trash and other waste material will be contained in a wire mesh cage and disposed of at the Uintah County Landfill.

4. Produced wastewater will be confined to a storage tank for a period not to exceed 90 days after initial production. After the 90 day period, the produced water will be contained in a tank on location and then disposed of at one of the following locations: Natural Buttes Unit 21-20B SWD, Ace Disposal, CWU 550-30N SWD CWU 2-29 SWD, Red Wash Evaporation Ponds 1, 2, 3, 4, 5, 6, or 7, or Coyote Evaporation Ponds 1, 2, 3, or 4, or White River Evaporation Ponds 1, or 2, or Hoss SWD Facility, right-of-way UTU 86010, UTU 897093 or EOG Resources, Inc. drilling operations (Chapita Wells Unit, Natural Buttes Unit & Stagecoach Unit).

5. All chemicals will be disposed of at an authorized disposal site. Drip pans and absorbent pads will be used on the drilling rig to avoid leakage of oil to the pit.

B. Water from drilling fluids and recovered during testing operations will be disposed of by either evaporating in the reserve pit, through natural or artificial methods, or removed and disposed of at an authorized disposal site. Introduction of well bore hydrocarbons to the reserve pit will be avoided by flaring them off in the flare pit at the time of recovery.

The reserve pit will be constructed so as not to leak, break, or allow discharge. If the reserve pit requires padding prior to lining (due to rocky conditions) felt padding will be used.

The reserve pit shall be lined with **double felt**, and a **20-millimeter** plastic liner. Sufficient bedding (i.e. weed free straw, or hay; felt; polyswell or soil) will be used to cover any rocks. The liner will overlap the pit walls and be covered with dirt and/or rocks to hold it in place. No trash, scrap pipe, etc., that could puncture the liner will be disposed of in the pit. More stringent protective requirements may be deemed necessary by the Authorized Officer (A.O.)

EOG Resources, Inc. maintains a file, per 29 CFR 1910.1200 (g) containing current Material Safety Data Sheets (MSDS) for all chemicals, compounds, and/or substances which are used during the course of construction, drilling, completion, and production operations for this project. Hazardous materials (substances) which may be found at the site may include drilling mud and cementing products which are primarily inhalation hazards, fuels (flammable and/or combustible), materials that may be necessary for well completion/ stimulation activities such as flammable or combustible substances and acids/gels (corrosives). The opportunity for Superfund Amendments and Reauthorization Act (SARA) listed Extremely Hazardous Substances (EHS) at the site is generally limited to proprietary treating chemicals. All hazardous and EHS and commercial preparations will be handled in an appropriate manner to minimize the potential for leaks or spills to the environment.

No chemicals subject to reporting under SARA Title III (hazardous materials) in an amount greater than 10,000 pounds will be used, produced, stored, transported, or disposed of annually in association with the drilling, testing, or completion of the well.

Furthermore, extremely hazardous substances, as defined in 40 CFR 355, in threshold planning quantities, will not be used, produced, stored, transported, or disposed of in association with the drilling, testing or completion of the well.

8. ANCILLARY FACILITIES:

None anticipated.

9. WELL SITE LAYOUT:

A. Refer to attached well site plat for related topography cuts and fills and cross sections.

B. Refer to attached well site plat for rig layout.

C. Refer to attached well site plat for rig orientation, parking areas, and access road.

The reserve pit will be located on the east corner of the location. The flare pit will be located downwind of the prevailing wind direction on the south side of the location, a minimum of 100 feet from the wellhead and 30 feet from the reserve pit fence.

The stockpiled location topsoil will be stored in a location providing easy access for interim reclamation and protection of the topsoil. Upon completion of construction, the stockpiled topsoil from the location will be broadcast seeded with the approved seed mixture from this location and then walked down with a Caterpillar tractor.

Access to the well pad will be from the north.

The corners of the well pad will be rounded off as needed to minimize excavation.

A borrow area has been identified on the east side of the proposed location.

The existing topsoil pile will be moved.

FENCING REQUIREMENTS:

All pits will be fenced according to the following minimum standards:

A. Thirty-nine inch net wire shall be used with at least one strand of barbed wire on top of the net wire. (Barbed wire is not necessary if pipe or some type of reinforcement rod is attached to the top of the entire fence.)

B. The net wire shall be no more than 2 inches above the ground. The barbed wire strand shall be 3 inches above the net wire. Total height of the fence shall be at least 42 inches.

C. Corner posts shall be cemented and/or braced in such a manner as to keep the fence tight at all times.

D. Standard steel, wood, or pipe posts shall be used between the corner braces. Maximum distances between any two posts shall be no greater than 16 feet.

E. All wire shall be stretched by using a stretching device before it is attached to the corner posts.

The reserve pit fencing will be on the three sides during drilling operations and on the fourth side when the rig moves off location. Pits will be fenced and maintained until clean-up.

Each existing fence to be crossed by the access road shall be braced and tied off before cutting so as to prevent slacking of the wire. The opening shall be closed temporarily as necessary during construction to prevent the escape of livestock, and, upon completion of construction, the fence shall be repaired to BLM or SMA specifications. Prior to crossing any fence located on Federal land, or any fence between Federal land and private land, the operator will contact the BLM, who will in turn contact the grazing permittee or owner of said fence and offer him/her the opportunity to be present when the fence is cut in order to satisfy himself/herself that the fence is adequately braced and tied off.

10. PLANS FOR RECLAMATION OF THE SURFACE:

A. *Interim Reclamation (Producing Location)*

Immediately upon well completion, the location and surrounding area will be cleared of all unused tubing, equipment, debris, materials, trash, and junk not required for production.

Immediately upon well completion, any hydrocarbons on the pit shall be removed in accordance with CFR 3162.7-1.

If a plastic nylon reinforced liner is used, it shall be torn and perforated before backfilling of the reserve pit.

The reserve pit and that portion of the location not needed for production facilities/operations will be reseeded during interim reclamation. The reserve pit will be reclaimed within 6 months from the date of the well completion, or as soon as weather allows. Before any dirt takes place, the reserve pit must be completely dry and free of all foreign obstacles.

The stockpiled pit topsoil will then be spread over the pit area and broadcast seeded with the prescribed seed mixture for this location. The seeded area will then be walked down with a cat.

Seed Mixture	Drilled Rate (lbs./acre PLS*)
HyCrest Wheatgrass	5.0
Shadscale	4.0
Prostrate Kochia	3.0

*Pure live seed (PLS) formula: percent of purity of seed mixture times percent germination of seed mixture equals portion of seed mixture that is PLS.

B. Dry Hole/Abandoned Location

At such time as the well is plugged and abandoned, the operator will submit a subsequent report of abandonment and the BLM will attach the appropriate surface rehabilitation conditions of approval.

Seed Mixture	Drilled Rate (lbs./acre PLS*)
Wyoming Big Sage or Black Sage	1.0
Shadscale	4.0
Needle and Threadgrass	4.0
HyCrest Wheatgrass	2.0
Scarlet Globe Mallow	1.0

*Pure live seed (PLS) formula: percent of purity of seed mixture times percent germination of seed mixture equals portion of seed mixture that is PLS.

11. SURFACE OWNERSHIP:

Surface ownership of the proposed well site, access road, and pipeline route is as follows:

Bureau of Land Managment

12. OTHER INFORMATION:

A. EOG Resources, Inc. will inform all persons in the area who are associated with this project that they are subject to prosecution for knowingly disturbing historic or archaeological sites, or for collecting artifacts. If historic or archaeological materials are uncovered during construction, the operator will immediately stop work that might further disturb such materials, and contact the Authorized Officer. Within five working days the Authorized Officer will inform the operator as to:

- Whether the materials appear eligible for the National Register of Historic Places;
- The mitigation measures the operator will likely have to undertake before the site can be used.

- A time frame for the Authorized Officer to complete an expedited review under 36 CFR 800.11 to confirm, through the State Historic Preservation Officer, that the findings of the Authorized Officer are correct and that mitigation is appropriate.

If the operator wished, at any time, to relocate activities to avoid the expense of mitigation and/or the delays associated with this process, the Authorized Officer will assume responsibility for whatever recordation and stabilization of the exposed materials that may be required. Otherwise, the operator will be responsible for mitigation costs. The Authorized Officer will provide technical and procedural guidelines for the conduct of mitigation. Upon verification from the Authorized Officer that required mitigation has been completed, the operator will then be allowed to resume construction.

B. As operator, EOG Resources, Inc. will control noxious weeds along rights-of-way for roads, pipelines, well sites, or other applicable facilities. A list of noxious weeds will be obtained from the BLM administered land, a Pesticide Use proposal shall be submitted, and given approval, prior to the application or herbicides or other pesticides or possible hazardous chemicals.

C. Drilling rigs and/or equipment used during drilling operations on this well site will not be stacked or stored on BLM lands after the conclusion of drilling operations or at any other time without BLM authorization. However, if BLM authorization is obtained, it is only a temporary measure to allow time to make arrangements for permanent storage on commercial facilities.

D. The drilling rig and ancillary equipment will be removed from the location prior to commencement of completion operations. Completion operations will be conducted utilizing a completion/workover rig.

All lease and/or unit operations will be conducted in such a manner that full compliance is made with all applicable laws, regulations, Onshore Oil and Gas Orders, the approved Plan of Operations, and any applicable Notice of Lessees. The operator is fully responsible for the actions of its subcontractors. A complete copy of the approved "Application for Permit to Drill" will be furnished to the field representative(s) to ensure compliance and shall be on location during all construction and drilling operations.

Construction activity will not be conducted using frozen or saturated soils material or during periods when watershed damage is likely to occur.

If the existing access road, proposed access road, and proposed pad are dry during construction, drilling, and completion activities, water will be applied to help facilitate compaction during construction and to minimize soil loss as a result of wind erosion.

A block cultural resources survey for Sec. 27, T9S, R22E was conducted and submitted by Montgomery Archaeological Consultants on 2/21/2007. A paleontological survey was conducted and will be submitted by Intermountain Paleo.

Additional Surface Stipulations:

None.

LESSEE OR OPERATOR'S REPRESENTATIVE AND CERTIFICATION:

PERMITTING AGENT
Mary A. Maestas
EOG Resources, Inc.
1060 East Highway 40
Vernal, UT 84078
(435) 781-9111

All lease and/or unit operations will be conducted in such a manner that full compliance is made with all applicable laws, regulations, Onshore Oil and Gas Orders, the approved plan of operations, and any applicable Notice to Lessees. The operator is fully responsible for the actions of his subcontractors. A copy of these conditions will be furnished to the field representative to insure compliance.

The operator or his/her contractor shall contact the BLM office at (435) 781-4400 forty-eight (48) hours prior to construction activities.

CERTIFICATION:

I hereby certify that I, or persons under my direct supervision, have inspected the proposed drill site and access route; that I am familiar with the conditions which currently exist; that the statements made in this plan are, to the best of my knowledge, true and correct; and that the work associated with the operations proposed herein will be performed by EOG Resources, Inc. and its contractors and subcontractors in conformity with this plan and the terms and conditions under which it is approved. This statement is subject to the provisions of 18 U.S.C. 1001 for the filing of a false statement.

Please be advised that EOG Resources, Inc. is considered to be the operator of the Chapita Wells Unit 4009-27 Well, located in the NENW, of Section 27, T9S, R22E, Uintah County, Utah; Federal land and minerals; and is responsible under the terms and conditions of the lease for the operations conducted upon the leased lands. Bond Coverage is under Bond # NM 2308.

April 28, 2009 _____
Date

Mary A. Maestas, Regulatory Assistant

EOG RESOURCES 11" 5,000 PSI W.P. BOP CONFIGURATION

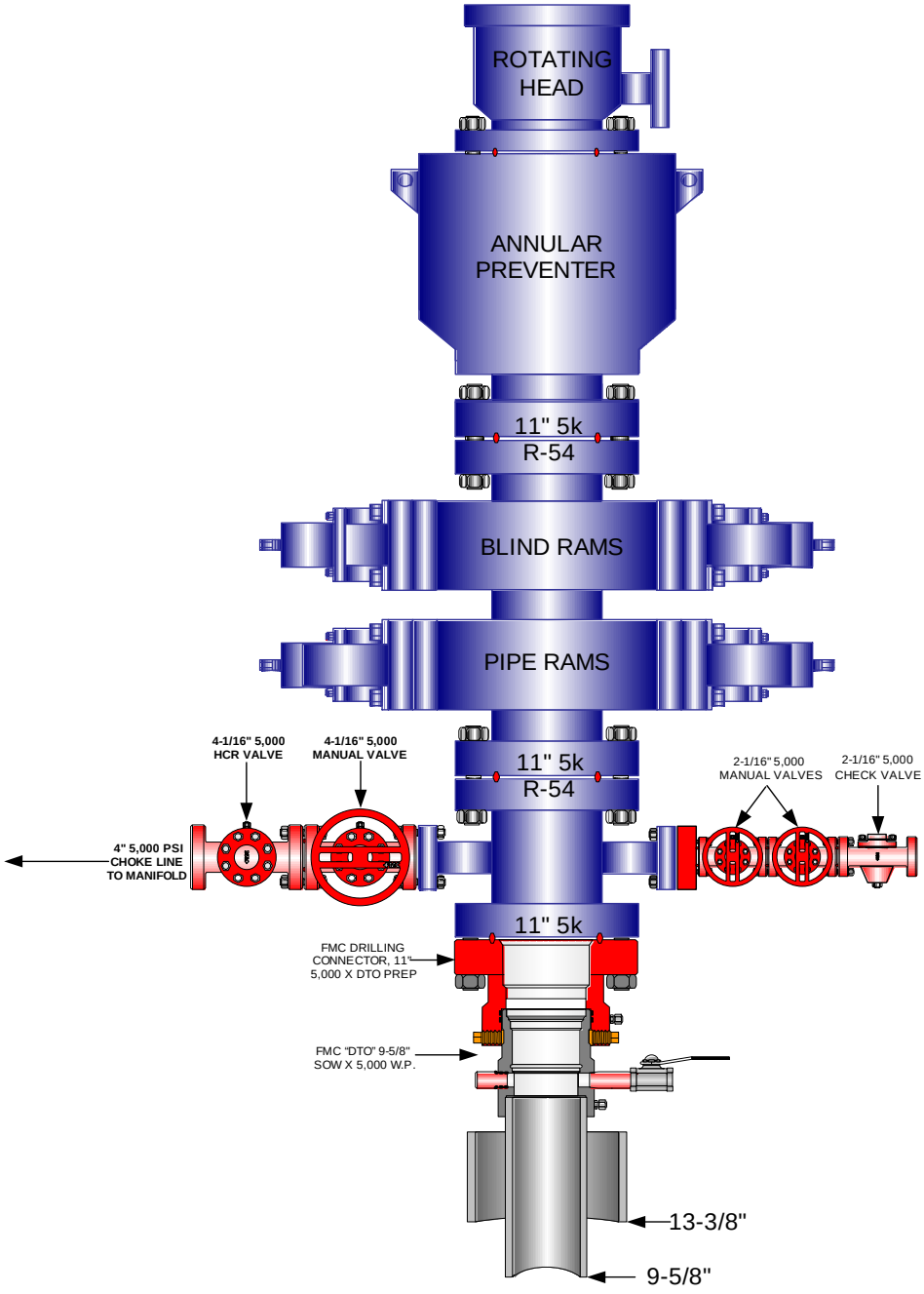

EOG RESOURCES CHOKE MANIFOLD CONFIGURATION W/ 5,000 PSI WP VALVES

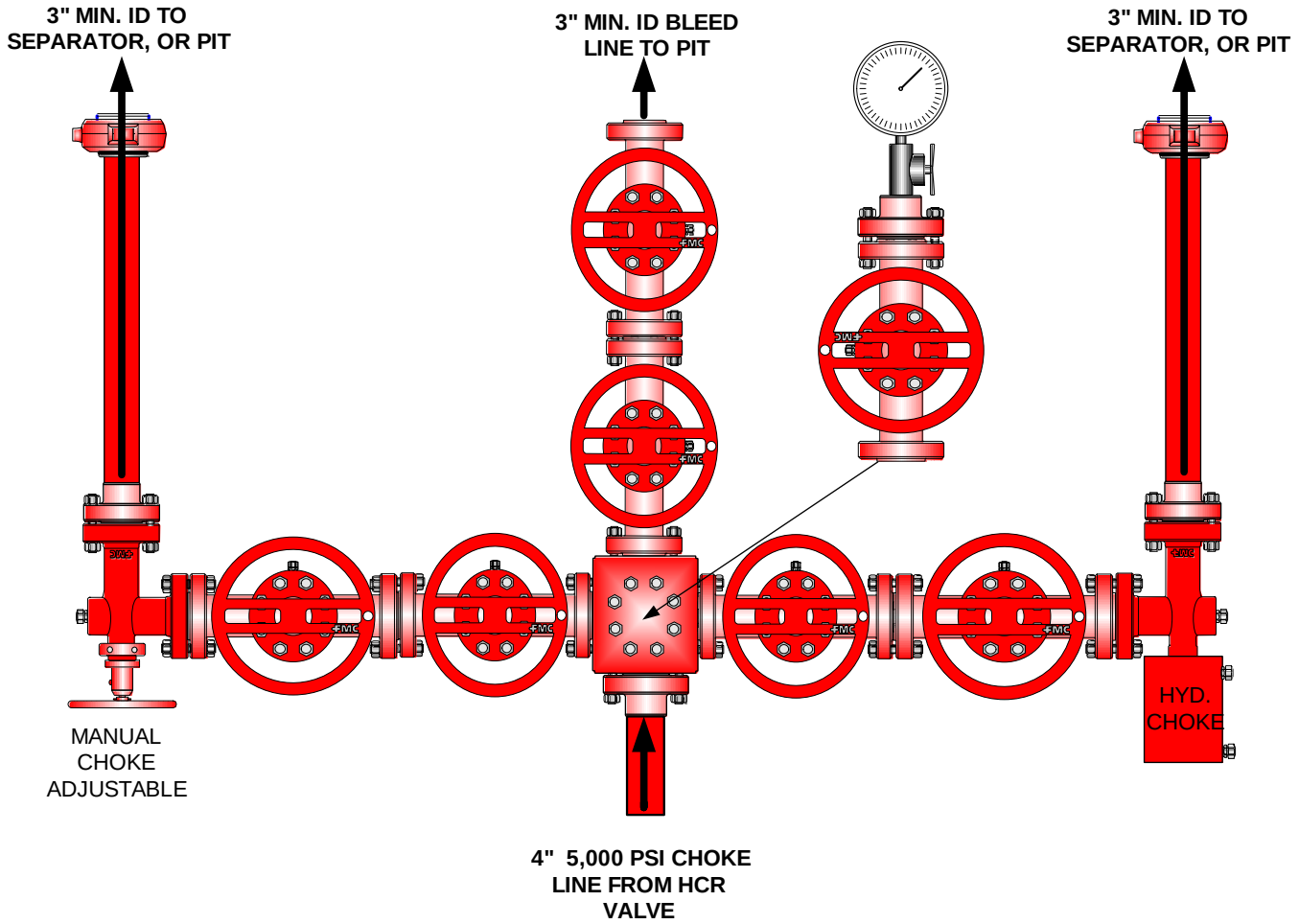

Testing Procedure:

1. BOP will be tested with a professional tester to conform to Onshore Order #2.
2. Blind and Pipe rams will be tested to rated working pressure, 5,000 psi.
3. Annular Preventer will be tested to 50% working pressure, 2,500 psi.
   Casing will be tested to 0.22 psi / ft. or 1,500 psi. Not to exceed 70% of burst strength, whichever is greater.
4. All lines subject to well pressure will be tested to the same pressure as blind and pipe rams.
5. All BOPE specifications and configurations will meet Onshore Order #2 requirements.



API Number: 4304750375

Well Name: CWU 4009-27

Township 09.0 S Range 22.0 E Section 27

Meridian: SLBM

Operator: EOG RESOURCES, INC.

Map Prepared:
Map Produced by Diana Mason

Units

STATUS
- ACTIVE
- EXPLORATORY
- GAS STORAGE
- NF PP OIL
- NF SECONDARY
- PI OIL
- PP GAS
- PP GEOTHERML
- PP OIL
- SECONDARY
- TERMINATED

Fields

STATUS
- ACTIVE
- COMBINED
- Sections

Wells Query Events
- <all other values>

GIS_STAT_TYPE
- <Null>
- APD
- DRL
- GI
- GS
- LA
- NEW
- OPS
- PA
- PGW
- POW
- RET
- SGW
- SOW
- TA
- TW
- WD
- WI
- WS

1,200 600 0 1,200 Feet

1:12,000

'APIWellNo:4304750375000'

United States Department of the Interior

BUREAU OF LAND MANAGEMENT

Utah State Office
P.O. Box 45155
Salt Lake City, Utah 84145-0155

IN REPLY REFER TO:
3160
(UT-922)

May 1, 2009

Memorandum

To: Assistant District Manager Minerals, Vernal District

From: Michael Coulthard, Petroleum Engineer

Subject: 2009 Plan of Development Chapita Wells Unit
Uintah County, Utah.

Pursuant to email between Diana Whitney, Division of Oil, Gas and Mining, and Mickey Coulthard, Utah State Office, Bureau of Land Management, the following wells are planned for calendar year 2009 within the Chapita Wells Unit, Uintah County, Utah.

API #	WELL NAME	LOCATION
(Proposed PZ Wasatch)		
43-047-50370	CWU 4006-22	Sec 22 T09S R22E 1997 FSL 1317 FWL
43-047-50372	CWU 784-25	Sec 25 T09S R22E 0670 FNL 0786 FWL
43-047-50373	CWU 782-23	Sec 23 T09S R22E 0642 FNL 2020 FWL
43-047-50374	CWU 4010-23	Sec 23 T09S R22E 0674 FSL 0601 FEL
43-047-50375	CWU 4009-27	Sec 27 T09S R22E 0606 FNL 1999 FWL
43-047-50376	CWU 4008-22	Sec 22 T09S R22E 0291 FNL 0147 FEL
43-047-50377	CWU 4007-22	Sec 22 T09S R22E 2442 FNL 2383 FEL
(Proposed PZ Mesaverde)		
43-047-50371	CWU 1253-11	Sec 11 T09S R22E 0852 FNL 2115 FEL

This office has no objection to permitting the wells at this time.

/s/ Michael L. Coulthard

bcc: File - Chapita Wells Unit
Division of Oil Gas and Mining
Central Files
Agr. Sec. Chron
Fluid Chron

MCoulthard:mc:5-1-09

WORKSHEET
APPLICATION FOR PERMIT TO DRILL

APD RECEIVED: 4/28/2009 **API NO. ASSIGNED:** 43047503750000
WELL NAME: CWU 4009-27
OPERATOR: EOG Resources, Inc. (N9550) **PHONE NUMBER:** 303 824-5526
CONTACT: Mary Maestas

PROPOSED LOCATION: NENW 27 090S 220E **Permit Tech Review:** ☑

SURFACE: 0606 FNL 1999 FWL **Engineering Review:** ☐

BOTTOM: 0606 FNL 1999 FWL **Geology Review:** ☑

COUNTY: UINTAH
LATITUDE: 40.01263 **LONGITUDE:** -109.42773
UTM SURF EASTINGS: 634190.00 **NORTHINGS:** 4430133.00
FIELD NAME: NATURAL BUTTES
LEASE TYPE: 1 - Federal
LEASE NUMBER: UTU0285A **PROPOSED PRODUCING FORMATION(S):** WASATCH
SURFACE OWNER: 1 - Federal **COALBED METHANE:** NO

RECEIVED AND/OR REVIEWED:

- ☑ **PLAT**
- ☑ **Bond:** FEDERAL - NM2308
- ☐ **Potash**
- ☑ **Oil Shale 190-5**
- ☐ **Oil Shale 190-3**
- ☐ **Oil Shale 190-13**
- ☑ **Water Permit:** 49-225
- ☐ **RDCC Review:**
- ☐ **Fee Surface Agreement**
- ☐ **Intent to Commingle**

Commingling Approved

LOCATION AND SITING:

- ☐ **R649-2-3.**

Unit: CHAPITA WELLS

- ☐ **R649-3-2. General**
- ☐ **R649-3-3. Exception**
- ☑ **Drilling Unit**

Board Cause No: Cause 179-8
Effective Date: 8/10/1999
Siting: Suspends General Siting

- ☐ **R649-3-11. Directional Drill**

Comments: Presite Completed

Stipulations: 4 - Federal Approval - dmason
17 - Oil Shale 190-5(b) - dmason

JON M. HUNTSMAN, JR.
Governor
GARY R. HERBERT
Lieutenant Governor

State of Utah
DEPARTMENT OF NATURAL RESOURCES
MICHAEL R. STYLER
Executive Director
Division of Oil, Gas and Mining
JOHN R. BAZA
Division Director

Permit To Drill
****

Well Name: CWU 4009-27
API Well Number: 43047503750000
Lease Number: UTU0285A
Surface Owner: FEDERAL
Approval Date: 5/14/2009

Issued to:
EOG Resources, Inc., 1060 East Highway 40, Vernal, UT 84078

Authority:
Pursuant to Utah Code Ann. §40-6-1 et seq., and Utah Administrative Code R649-3-1 et seq., the Utah Division of Oil, Gas and Mining issues conditions of approval, and permit to drill the listed well. This permit is issued in accordance with the requirements of Cause 179-8. The expected producing formation or pool is the WASATCH Formation(s), completion into any other zones will require filing a Sundry Notice (Form 9). Completion and commingling of more than one pool will require approval in accordance with R649-3-22.

Duration:
This approval shall expire one year from the above date unless substantial and continuous operation is underway, or a request for extension is made prior to the expiration date

General:
Compliance with the requirements of Utah Admin. R. 649-1 et seq., the Oil and Gas Conservation General Rules, and the applicable terms and provisions of the approved Application for permit to drill.

Conditions of Approval:
State approval of this well does not supercede the required federal approval, which must be obtained prior to drilling.

In accordance with the Order in Cause No. 190-5(b) dated October 28, 1982, the operator shall comply with the requirements of Rules R649-3-31 and R649-3-27 pertaining to Designated Oil Shale Areas. Additionally, the operators shall ensure that the surface and or production casing is properly cemented over the entire oil shale section as defined by Rule R649-3-31. The Operator shall report the actual depth the oil shale is encountered to the division.

Notification Requirements:
Notify the Division with 24 hours of spudding the well.
- Contact Carol Daniels at (801) 538-5284.

API Well No: 43047503750000

Notify the Division prior to commencing operations to plug and abandon the well.

- Contact Dustin Doucet at (801) 538-5281 office (801) 733-0983 home

Reporting Requirements:

All required reports, forms and submittals will be promptly filed with the Division, including but not limited to the Entity Action Form (Form 6), Report of Water Encountered During Drilling (Form 7), Weekly Progress Reports for drilling and completion operations, and Sundry Notices and Reports on Wells requesting approval of change of plans or other operational actions.

Approved By:

For Gil Hunt
Associate Director, Oil & Gas

API Well No: 43047503750000

STATE OF UTAH
DEPARTMENT OF NATURAL RESOURCES
DIVISION OF OIL, GAS, AND MINING

FORM 9

5.LEASE DESIGNATION AND SERIAL NUMBER: UTU0285A

SUNDRY NOTICES AND REPORTS ON WELLS

Do not use this form for proposals to drill new wells, significantly deepen existing wells below current bottom-hole depth, reenter plugged wells, or to drill horizontal laterals. Use APPLICATION FOR PERMIT TO DRILL form for such proposals.

6. IF INDIAN, ALLOTTEE OR TRIBE NAME:

7.UNIT or CA AGREEMENT NAME: CHAPITA WELLS

1. TYPE OF WELL: Gas Well

8. WELL NAME and NUMBER: CWU 4009-27

2. NAME OF OPERATOR: EOG Resources, Inc.

9. API NUMBER: 43047503750000

3. ADDRESS OF OPERATOR: 1060 East Highway 40 , Vernal, UT, 84078
PHONE NUMBER: 435 781-9111 Ext

9. FIELD and POOL or WILDCAT: NATURAL BUTTES

4. LOCATION OF WELL
FOOTAGES AT SURFACE: 0606 FNL 1999 FWL
QTR/QTR, SECTION, TOWNSHIP, RANGE, MERIDIAN: Qtr/Qtr: NENW Section: 27 Township: 09.0S Range: 22.0E Meridian: S

COUNTY: UINTAH

STATE: UTAH

11. CHECK APPROPRIATE BOXES TO INDICATE NATURE OF NOTICE, REPORT, OR OTHER DATA

TYPE OF SUBMISSION	TYPE OF ACTION		
✓ NOTICE OF INTENT Approximate date work will start: 5/7/2010	☐ ACIDIZE	☐ ALTER CASING	☐ CASING REPAIR
	☐ CHANGE TO PREVIOUS PLANS	☐ CHANGE TUBING	☐ CHANGE WELL NAME
	☐ CHANGE WELL STATUS	☐ COMMINGLE PRODUCING FORMATIONS	☐ CONVERT WELL TYPE
☐ SUBSEQUENT REPORT Date of Work Completion:	☐ DEEPEN	☐ FRACTURE TREAT	☐ NEW CONSTRUCTION
	☐ OPERATOR CHANGE	☐ PLUG AND ABANDON	☐ PLUG BACK
	☐ PRODUCTION START OR RESUME	☐ RECLAMATION OF WELL SITE	☐ RECOMPLETE DIFFERENT FORMATION
☐ SPUD REPORT Date of Spud:	☐ REPERFORATE CURRENT FORMATION	☐ SIDETRACK TO REPAIR WELL	☐ TEMPORARY ABANDON
	☐ TUBING REPAIR	☐ VENT OR FLARE	☐ WATER DISPOSAL
☐ DRILLING REPORT Report Date:	☐ WATER SHUTOFF	☐ SI TA STATUS EXTENSION	✓ APD EXTENSION
	☐ WILDCAT WELL DETERMINATION	☐ OTHER	OTHER:

12. DESCRIBE PROPOSED OR COMPLETED OPERATIONS. Clearly show all pertinent details including dates, depths, volumes, etc.

EOG Resources, Inc. respectfully requests the APD for the referenced well be extended for one year.

Approved by the Utah Division of Oil, Gas and Mining

Date: May 10, 2010

By: [signature]

NAME (PLEASE PRINT)	PHONE NUMBER	TITLE
Michelle Robles	307 276-4842	Regulatory Assistant

SIGNATURE	DATE
N/A	5/7/2010

RECEIVED May 07, 2010

The Utah Division of Oil, Gas, and Mining

- State of Utah
- Department of Natural Resources

Electronic Permitting System - Sundry Notices

Request for Permit Extension Validation Well Number 43047503750000

API: 43047503750000
Well Name: CWU 4009-27
Location: 0606 FNL 1999 FWL QTR NENW SEC 27 TWNP 090S RNG 220E MER S
Company Permit Issued to: EOG RESOURCES, INC.
Date Original Permit Issued: 5/14/2009

The undersigned as owner with legal rights to drill on the property as permitted above, hereby verifies that the information as submitted in the previously approved application to drill, remains valid and does not require revision. Following is a checklist of some items related to the application, which should be verified.

- **If located on private land, has the ownership changed, if so, has the surface agreement been updated?** ○ **Yes** ◉ **No**
- **Have any wells been drilled in the vicinity of the proposed well which would affect the spacing or siting requirements for this location?** ○ **Yes** ◉ **No**
- **Has there been any unit or other agreements put in place that could affect the permitting or operation of this proposed well?** ○ **Yes** ◉ **No**
- **Have there been any changes to the access route including ownership, or rightof- way, which could affect the proposed location?** ○ **Yes** ◉ **No**
- **Has the approved source of water for drilling changed?** ○ **Yes** ◉ **No**
- **Have there been any physical changes to the surface location or access route which will require a change in plans from what was discussed at the onsite evaluation?** ○ **Yes** ◉ **No**
- **Is bonding still in place, which covers this proposed well?** ◉ **Yes** ○ **No**

Approved by the Utah Division of Oil, Gas and Mining

Signature: Michelle Robles **Date:** 5/7/2010
Title: Regulatory Assistant **Representing:** EOG RESOURCES, INC.

Date: May 10, 2010
By:

RECEIVED May 07, 2010

STATE OF UTAH
DEPARTMENT OF NATURAL RESOURCES
DIVISION OF OIL, GAS, AND MINING

FORM 9

5.LEASE DESIGNATION AND SERIAL NUMBER: UTU0285A

SUNDRY NOTICES AND REPORTS ON WELLS

Do not use this form for proposals to drill new wells, significantly deepen existing wells below current bottom-hole depth, reenter plugged wells, or to drill horizontal laterals. Use APPLICATION FOR PERMIT TO DRILL form for such proposals.

6. IF INDIAN, ALLOTTEE OR TRIBE NAME:

7.UNIT or CA AGREEMENT NAME: CHAPITA WELLS

1. TYPE OF WELL Gas Well

8. WELL NAME and NUMBER: CWU 4009-27

2. NAME OF OPERATOR: EOG Resources, Inc.

9. API NUMBER: 43047503750000

3. ADDRESS OF OPERATOR: 1060 East Highway 40 , Vernal, UT, 84078

PHONE NUMBER: 435 781-9111 Ext

9. FIELD and POOL or WILDCAT: NATURAL BUTTES

4. LOCATION OF WELL
FOOTAGES AT SURFACE: 0606 FNL 1999 FWL
QTR/QTR, SECTION, TOWNSHIP, RANGE, MERIDIAN: Qtr/Qtr: NENW Section: 27 Township: 09.0S Range: 22.0E Meridian: S

COUNTY: UINTAH

STATE: UTAH

11. CHECK APPROPRIATE BOXES TO INDICATE NATURE OF NOTICE, REPORT, OR OTHER DATA

TYPE OF SUBMISSION	TYPE OF ACTION		
✓ NOTICE OF INTENT Approximate date work will start: 5/5/2011	☐ ACIDIZE	☐ ALTER CASING	☐ CASING REPAIR
	☐ CHANGE TO PREVIOUS PLANS	☐ CHANGE TUBING	☐ CHANGE WELL NAME
	☐ CHANGE WELL STATUS	☐ COMMINGLE PRODUCING FORMATIONS	☐ CONVERT WELL TYPE
☐ SUBSEQUENT REPORT Date of Work Completion:	☐ DEEPEN	☐ FRACTURE TREAT	☐ NEW CONSTRUCTION
	☐ OPERATOR CHANGE	☐ PLUG AND ABANDON	☐ PLUG BACK
	☐ PRODUCTION START OR RESUME	☐ RECLAMATION OF WELL SITE	☐ RECOMPLETE DIFFERENT FORMATION
☐ SPUD REPORT Date of Spud:	☐ REPERFORATE CURRENT FORMATION	☐ SIDETRACK TO REPAIR WELL	☐ TEMPORARY ABANDON
	☐ TUBING REPAIR	☐ VENT OR FLARE	☐ WATER DISPOSAL
☐ DRILLING REPORT Report Date:	☐ WATER SHUTOFF	☐ SI TA STATUS EXTENSION	✓ APD EXTENSION
	☐ WILDCAT WELL DETERMINATION	☐ OTHER	OTHER:

12. DESCRIBE PROPOSED OR COMPLETED OPERATIONS. Clearly show all pertinent details including dates, depths, volumes, etc.

EOG Resources, Inc. respectfully requests the APD for the referenced well be extended for one year.

Approved by the Utah Division of Oil, Gas and Mining

Date: 05/05/2011

By: [signature]

NAME (PLEASE PRINT)	PHONE NUMBER	TITLE
Mickenzie Gates	435 781-9145	Operations Clerk

SIGNATURE	DATE
N/A	5/5/2011

RECEIVED May. 05, 2011

The Utah Division of Oil, Gas, and Mining

- State of Utah
- Department of Natural Resources

Electronic Permitting System - Sundry Notices

Request for Permit Extension Validation Well Number 43047503750000

API: 43047503750000
Well Name: CWU 4009-27
Location: 0606 FNL 1999 FWL QTR NENW SEC 27 TWNP 090S RNG 220E MER S
Company Permit Issued to: EOG RESOURCES, INC.
Date Original Permit Issued: 5/14/2009

The undersigned as owner with legal rights to drill on the property as permitted above, hereby verifies that the information as submitted in the previously approved application to drill, remains valid and does not require revision. Following is a checklist of some items related to the application, which should be verified.

- **If located on private land, has the ownership changed, if so, has the surface agreement been updated?** ○ **Yes** ◉ **No**
- **Have any wells been drilled in the vicinity of the proposed well which would affect the spacing or siting requirements for this location?** ○ **Yes** ◉ **No**
- **Has there been any unit or other agreements put in place that could affect the permitting or operation of this proposed well?** ○ **Yes** ◉ **No**
- **Have there been any changes to the access route including ownership, or rightof- way, which could affect the proposed location?** ○ **Yes** ◉ **No**
- **Has the approved source of water for drilling changed?** ○ **Yes** ◉ **No**
- **Have there been any physical changes to the surface location or access route which will require a change in plans from what was discussed at the onsite evaluation?** ○ **Yes** ◉ **No**
- **Is bonding still in place, which covers this proposed well?** ◉ **Yes** ○ **No**

Signature: Mickenzie Gates **Date:** 5/5/2011
Title: Operations Clerk **Representing:** EOG RESOURCES, INC.

RECEIVED May. 05, 2011

Form 3160-5
(August 2007)

UNITED STATES
DEPARTMENT OF THE INTERIOR
BUREAU OF LAND MANAGEMENT

RECEIVED
JUL 13 2011
BLM

FORM APPROVED
OMB NO. 1004-0135
Expires: July 31, 2010

SUNDRY NOTICES AND REPORTS ON WELLS

Do not use this form for proposals to drill or to re-enter an abandoned well. Use form 3160-3 (APD) for such proposals.

SUBMIT IN TRIPLICATE - Other instructions on reverse side.

5. Lease Serial No.
UTU0285A

6. If Indian, Allottee or Tribe Name

7. If Unit or CA/Agreement, Name and/or No.
UTU63013BM

1. Type of Well
☐ Oil Well ☒ Gas Well ☐ Other

8. Well Name and No.
CWU 4009-27

2. Name of Operator
EOG RESOURCES INC
Contact: MICHELLE E ROBLES
E-Mail: MICHELLE_ROBLES@EOGRESOURCES.COM

9. API Well No.
43-047-50375-00-X1

3a. Address
1060 EAST HIGHWAY 40
VERNAL, UT 84078

3b. Phone No. (include area code)
Ph: 307-276-4842
Fx: 307-276-3335

10. Field and Pool, or Exploratory
NATURAL BUTTES

4. Location of Well *(Footage, Sec., T., R., M., or Survey Description)*
Sec 27 T9S R22E NENW 606FNL 1999FWL
40.012578 N Lat, 109.428406 W Lon

11. County or Parish, and State
UINTAH COUNTY, UT

12. CHECK APPROPRIATE BOX(ES) TO INDICATE NATURE OF NOTICE, REPORT, OR OTHER DATA

TYPE OF SUBMISSION	TYPE OF ACTION			
☒ Notice of Intent	☐ Acidize	☐ Deepen	☐ Production (Start/Resume)	☐ Water Shut-Off
☐ Subsequent Report	☐ Alter Casing	☐ Fracture Treat	☐ Reclamation	☐ Well Integrity
☐ Final Abandonment Notice	☐ Casing Repair	☐ New Construction	☐ Recomplete	☒ Other Change to Original PD
	☐ Change Plans	☐ Plug and Abandon	☐ Temporarily Abandon	
	☐ Convert to Injection	☐ Plug Back	☐ Water Disposal	

13. Describe Proposed or Completed Operation (clearly state all pertinent details, including estimated starting date of any proposed work and approximate duration thereof. If the proposal is to deepen directionally or recomplete horizontally, give subsurface locations and measured and true vertical depths of all pertinent markers and zones. Attach the Bond under which the work will be performed or provide the Bond No. on file with BLM/BIA. Required subsequent reports shall be filed within 30 days following completion of the involved operations. If the operation results in a multiple completion or recompletion in a new interval, a Form 3160-4 shall be filed once testing has been completed. Final Abandonment Notices shall be filed only after all requirements, including reclamation, have been completed, and the operator has determined that the site is ready for final inspection.)

EOG Resources, Inc. respectfully requests a two year extension for the referenced APD originally approved on July 29, 2009.

VERNAL FIELD OFFICE
ENG. RLH 9/23/11
GEOL.
E.S.
PET.
RECL.

CONDITIONS OF APPROVAL ATTACHED

RECEIVED
OCT 21 2011
DIV. OF OIL, GAS & MINING

14. I hereby certify that the foregoing is true and correct.
Electronic Submission #112795 verified by the BLM Well Information System
For EOG RESOURCES INC, sent to the Vernal
Committed to AFMSS for processing by ROBIN R. HANSEN on 07/25/2011 (11RRH3358SE)

Name *(Printed/Typed)* MICHELLE E ROBLES — Title REGULATORY ASSISTANT

Signature (Electronic Submission) — Date 07/13/2011

THIS SPACE FOR FEDERAL OR STATE OFFICE USE

Approved By — Title **Assistant Field Manager Lands & Mineral Resources** — Date SEP 28 2011

Conditions of approval, if any, are attached. Approval of this notice does not warrant or certify that the applicant holds legal or equitable title to those rights in the subject lease which would entitle the applicant to conduct operations thereon.

Office **VERNAL FIELD OFFICE**

Title 18 U.S.C. Section 1001 and Title 43 U.S.C. Section 1212, make it a crime for any person knowingly and willfully to make to any department or agency of the United States any false, fictitious or fraudulent statements or representations as to any matter within its jurisdiction.

UDOGM

**** BLM REVISED ** BLM REVISED ** BLM REVISED ** BLM REVISED ** BLM REVISED ****

11DDH3358SE

CONDITIONS OF APPROVAL

EOG RESOURCES INC

Notice of Intent
APD Extension

Lease: UTU-0285A
Well: CWU 4009-27
Location: NENW Sec 27-T9S-R22E

An extension for the referenced APD is granted only to 03/31/2013 and not to 7/29/2013 as requested with the following conditions:

---

1. The extension and APD shall expire on 3-31-2013.

2. No other extension shall be granted.

The well specific NEPA was a Categorical Exclusion reference Section 390 of the Energy Policy Act of 2005 with a five year spud date condition based upon the signature date of the EIS which was on 03/31/2008.

If you have any other questions concerning this matter, please contact Robin L Hansen of this office at (435) 781-2777

STATE OF UTAH
DEPARTMENT OF NATURAL RESOURCES
DIVISION OF OIL, GAS, AND MINING

FORM 9

5.LEASE DESIGNATION AND SERIAL NUMBER: UTU0285A

SUNDRY NOTICES AND REPORTS ON WELLS

Do not use this form for proposals to drill new wells, significantly deepen existing wells below current bottom-hole depth, reenter plugged wells, or to drill horizontal laterals. Use APPLICATION FOR PERMIT TO DRILL form for such proposals.

6. IF INDIAN, ALLOTTEE OR TRIBE NAME:

7.UNIT or CA AGREEMENT NAME: CHAPITA WELLS

1. TYPE OF WELL Gas Well

8. WELL NAME and NUMBER: CWU 4009-27

2. NAME OF OPERATOR: EOG Resources, Inc.

9. API NUMBER: 43047503750000

3. ADDRESS OF OPERATOR: 600 17th Street, Suite 1000 N , Denver, CO, 80202

PHONE NUMBER: 435 781-9111 Ext

9. FIELD and POOL or WILDCAT: NATURAL BUTTES

4. LOCATION OF WELL
FOOTAGES AT SURFACE: 0606 FNL 1999 FWL
QTR/QTR, SECTION, TOWNSHIP, RANGE, MERIDIAN: Qtr/Qtr: NENW Section: 27 Township: 09.0S Range: 22.0E Meridian: S

COUNTY: UINTAH

STATE: UTAH

11. CHECK APPROPRIATE BOXES TO INDICATE NATURE OF NOTICE, REPORT, OR OTHER DATA

TYPE OF SUBMISSION	TYPE OF ACTION		
✓ NOTICE OF INTENT Approximate date work will start: 5/9/2012	☐ ACIDIZE	☐ ALTER CASING	☐ CASING REPAIR
	☐ CHANGE TO PREVIOUS PLANS	☐ CHANGE TUBING	☐ CHANGE WELL NAME
	☐ CHANGE WELL STATUS	☐ COMMINGLE PRODUCING FORMATIONS	☐ CONVERT WELL TYPE
☐ SUBSEQUENT REPORT Date of Work Completion:	☐ DEEPEN	☐ FRACTURE TREAT	☐ NEW CONSTRUCTION
	☐ OPERATOR CHANGE	☐ PLUG AND ABANDON	☐ PLUG BACK
	☐ PRODUCTION START OR RESUME	☐ RECLAMATION OF WELL SITE	☐ RECOMPLETE DIFFERENT FORMATION
☐ SPUD REPORT Date of Spud:	☐ REPERFORATE CURRENT FORMATION	☐ SIDETRACK TO REPAIR WELL	☐ TEMPORARY ABANDON
	☐ TUBING REPAIR	☐ VENT OR FLARE	☐ WATER DISPOSAL
☐ DRILLING REPORT Report Date:	☐ WATER SHUTOFF	☐ SI TA STATUS EXTENSION	✓ APD EXTENSION
	☐ WILDCAT WELL DETERMINATION	☐ OTHER	OTHER:

12. DESCRIBE PROPOSED OR COMPLETED OPERATIONS. Clearly show all pertinent details including dates, depths, volumes, etc.

EOG Resources, Inc. respectfully requests the APD for the referenced well be extended for one year.

Approved by the Utah Division of Oil, Gas and Mining

Date: May 17, 2012

By:

NAME (PLEASE PRINT)	PHONE NUMBER	TITLE
Mickenzie Gates	435 781-9145	Operations Clerk

SIGNATURE	DATE
N/A	5/9/2012

RECEIVED: May. 09, 2012

The Utah Division of Oil, Gas, and Mining

- State of Utah
- Department of Natural Resources

Electronic Permitting System - Sundry Notices

Request for Permit Extension Validation Well Number 43047503750000

API: 43047503750000
Well Name: CWU 4009-27
Location: 0606 FNL 1999 FWL QTR NENW SEC 27 TWNP 090S RNG 220E MER S
Company Permit Issued to: EOG RESOURCES, INC.
Date Original Permit Issued: 5/14/2009

The undersigned as owner with legal rights to drill on the property as permitted above, hereby verifies that the information as submitted in the previously approved application to drill, remains valid and does not require revision. Following is a checklist of some items related to the application, which should be verified.

- **If located on private land, has the ownership changed, if so, has the surface agreement been updated?** ○ **Yes** ◉ **No**
- **Have any wells been drilled in the vicinity of the proposed well which would affect the spacing or siting requirements for this location?** ○ **Yes** ◉ **No**
- **Has there been any unit or other agreements put in place that could affect the permitting or operation of this proposed well?** ○ **Yes** ◉ **No**
- **Have there been any changes to the access route including ownership, or rightof- way, which could affect the proposed location?** ○ **Yes** ◉ **No**
- **Has the approved source of water for drilling changed?** ○ **Yes** ◉ **No**
- **Have there been any physical changes to the surface location or access route which will require a change in plans from what was discussed at the onsite evaluation?** ○ **Yes** ◉ **No**
- **Is bonding still in place, which covers this proposed well?** ◉ **Yes** ○ **No**

Signature: Mickenzie Gates **Date:** 5/9/2012
Title: Operations Clerk **Representing:** EOG RESOURCES, INC.

RECEIVED: May. 09, 2012

STATE OF UTAH
DEPARTMENT OF NATURAL RESOURCES
DIVISION OF OIL, GAS, AND MINING

FORM 9

5.LEASE DESIGNATION AND SERIAL NUMBER: UTU0285A

SUNDRY NOTICES AND REPORTS ON WELLS

Do not use this form for proposals to drill new wells, significantly deepen existing wells below current bottom-hole depth, reenter plugged wells, or to drill horizontal laterals. Use APPLICATION FOR PERMIT TO DRILL form for such proposals.

6. IF INDIAN, ALLOTTEE OR TRIBE NAME:

7.UNIT or CA AGREEMENT NAME: CHAPITA WELLS

1. TYPE OF WELL Gas Well

8. WELL NAME and NUMBER: CWU 4009-27

2. NAME OF OPERATOR: EOG Resources, Inc.

9. API NUMBER: 43047503750000

3. ADDRESS OF OPERATOR: 600 17th Street, Suite 1000 N , Denver, CO, 80202

PHONE NUMBER: 435 781-9111 Ext

9. FIELD and POOL or WILDCAT: NATURAL BUTTES

4. LOCATION OF WELL
FOOTAGES AT SURFACE: 0606 FNL 1999 FWL
QTR/QTR, SECTION, TOWNSHIP, RANGE, MERIDIAN: Qtr/Qtr: NENW Section: 27 Township: 09.0S Range: 22.0E Meridian: S

COUNTY: UINTAH

STATE: UTAH

11. CHECK APPROPRIATE BOXES TO INDICATE NATURE OF NOTICE, REPORT, OR OTHER DATA

TYPE OF SUBMISSION	TYPE OF ACTION		
✓ NOTICE OF INTENT Approximate date work will start: 5/16/2013	☐ ACIDIZE	☐ ALTER CASING	☐ CASING REPAIR
	☐ CHANGE TO PREVIOUS PLANS	☐ CHANGE TUBING	☐ CHANGE WELL NAME
	☐ CHANGE WELL STATUS	☐ COMMINGLE PRODUCING FORMATIONS	☐ CONVERT WELL TYPE
☐ SUBSEQUENT REPORT Date of Work Completion:	☐ DEEPEN	☐ FRACTURE TREAT	☐ NEW CONSTRUCTION
	☐ OPERATOR CHANGE	☐ PLUG AND ABANDON	☐ PLUG BACK
	☐ PRODUCTION START OR RESUME	☐ RECLAMATION OF WELL SITE	☐ RECOMPLETE DIFFERENT FORMATION
☐ SPUD REPORT Date of Spud:	☐ REPERFORATE CURRENT FORMATION	☐ SIDETRACK TO REPAIR WELL	☐ TEMPORARY ABANDON
	☐ TUBING REPAIR	☐ VENT OR FLARE	☐ WATER DISPOSAL
☐ DRILLING REPORT Report Date:	☐ WATER SHUTOFF	☐ SI TA STATUS EXTENSION	✓ APD EXTENSION
	☐ WILDCAT WELL DETERMINATION	☐ OTHER	OTHER:

12. DESCRIBE PROPOSED OR COMPLETED OPERATIONS. Clearly show all pertinent details including dates, depths, volumes, etc.

EOG Resources, Inc. respectfully requests the APD for the referenced well be extended for one year.

Approved by the Utah Division of Oil, Gas and Mining

Date: May 20, 2013

By:

NAME (PLEASE PRINT)	PHONE NUMBER	TITLE
Mickenzie Gates	435 781-9145	Lead Regulatory Assistant

SIGNATURE	DATE
N/A	5/16/2013

RECEIVED: May. 16, 2013

The Utah Division of Oil, Gas, and Mining

- State of Utah
- Department of Natural Resources

Electronic Permitting System - Sundry Notices

Request for Permit Extension Validation Well Number 43047503750000

API: 43047503750000
Well Name: CWU 4009-27
Location: 0606 FNL 1999 FWL QTR NENW SEC 27 TWNP 090S RNG 220E MER S
Company Permit Issued to: EOG RESOURCES, INC.
Date Original Permit Issued: 5/14/2009

The undersigned as owner with legal rights to drill on the property as permitted above, hereby verifies that the information as submitted in the previously approved application to drill, remains valid and does not require revision. Following is a checklist of some items related to the application, which should be verified.

- **If located on private land, has the ownership changed, if so, has the surface agreement been updated?** ○ **Yes** ◉ **No**
- **Have any wells been drilled in the vicinity of the proposed well which would affect the spacing or siting requirements for this location?** ○ **Yes** ◉ **No**
- **Has there been any unit or other agreements put in place that could affect the permitting or operation of this proposed well?** ○ **Yes** ◉ **No**
- **Have there been any changes to the access route including ownership, or rightof- way, which could affect the proposed location?** ○ **Yes** ◉ **No**
- **Has the approved source of water for drilling changed?** ○ **Yes** ◉ **No**
- **Have there been any physical changes to the surface location or access route which will require a change in plans from what was discussed at the onsite evaluation?** ○ **Yes** ◉ **No**
- **Is bonding still in place, which covers this proposed well?** ◉ **Yes** ○ **No**

Signature: Mickenzie Gates **Date:** 5/16/2013
Title: Lead Regulatory Assistant **Representing:** EOG RESOURCES, INC.

RECEIVED: May. 16, 2013

Form 3160-3
(August 2007)

RECEIVED

APR 2 8 2009

BLM

UNITED STATES
DEPARTMENT OF THE INTERIOR
BUREAU OF LAND MANAGEMENT

FORM APPROVED
OMB No. 1004-0136
Expires July 31, 2010

APPLICATION FOR PERMIT TO DRILL OR REENTER

5. Lease Serial No.
UTU0285A

6. If Indian, Allottee or Tribe Name

7. If Unit or CA Agreement, Name and No.
UTU63013BH

8. Lease Name and Well No.
CWU 4009-27

1a. Type of Work: ☒ DRILL ☐ REENTER

1b. Type of Well: ☐ Oil Well ☒ Gas Well ☐ Other ☒ Single Zone ☐ Multiple Zone

2. Name of Operator
EOG RESOURCES INC
Contact: MARY A. MAESTAS
E-Mail: mary_maestas@eogresources.com

9. API Well No.
43-047-50375

3a. Address
1060 EAST HIGHWAY 40
VERNAL, UT 84078

3b. Phone No. (include area code)
Ph: 303-824-5526

10. Field and Pool, or Exploratory
NATURAL BUTTES

4. Location of Well *(Report location clearly and in accordance with any State requirements.*)*

At surface NENW 606FNL 1999FWL 40.01258 N Lat, 109.42841 W Lon

At proposed prod. zone NENW 606FNL 1999FWL 40.01258 N Lat, 109.42841 W Lon

11. Sec., T., R., M., or Blk. and Survey or Area
Sec 27 T9S R22E Mer SLB
SME: BLM

14. Distance in miles and direction from nearest town or post office*
50.7 MILES SOUTH OF VERNAL, UT

12. County or Parish
UINTAH

13. State
UT

15. Distance from proposed location to nearest property or lease line, ft. (Also to nearest drig. unit line, if any)
606'

16. No. of Acres in Lease

17. Spacing Unit dedicated to this well

18. Distance from proposed location to nearest well, drilling, completed, applied for, on this lease, ft.
3750'

19. Proposed Depth
7300 MD

20. BLM/BIA Bond No. on file
NM2308

21. Elevations (Show whether DF, KB, RT, GL, etc.
4945 GL

22. Approximate date work will start

23. Estimated duration
45 DAYS

24. Attachments

The following, completed in accordance with the requirements of Onshore Oil and Gas Order No. 1, shall be attached to this form:

1. Well plat certified by a registered surveyor.
2. A Drilling Plan.
3. A Surface Use Plan (if the location is on National Forest System Lands, the SUPO shall be filed with the appropriate Forest Service Office).
4. Bond to cover the operations unless covered by an existing bond on file (see Item 20 above).
5. Operator certification
6. Such other site specific information and/or plans as may be required by the authorized officer.

25. Signature
(Electronic Submission)

Name (Printed/Typed)
MARY A. MAESTAS Ph: 303-824-5526

Date
04/28/2009

Title
REGULATORY ASSISTANT

Approved by (Signature)
Naomi Hatch

Name (Printed/Typed)
Naomi Hatch

Date
7/29/2009

Title
Assistant Field Manager
acting Lands & Mineral Resources

Office
VERNAL FIELD OFFICE

Application approval does not warrant or certify the applicant holds legal or equitable title to those rights in the subject lease which would entitle the applicant to conduct operations thereon.
Conditions of approval, if any, are attached.

CONDITIONS OF APPROVAL ATTACHED

Title 18 U.S.C. Section 1001 and Title 43 U.S.C. Section 1212, make it a crime for any person knowingly and willfully to make to any department or agency of the United States any false, fictitious or fraudulent statements or representations as to any matter within its jurisdiction.

Additional Operator Remarks (see next page)

NOTICE OF APPROVAL

RECEIVED
AUG 0 3 2009
DIV. OF OIL, GAS & MINING

Electronic Submission #69532 verified by the BLM Well Information System
For EOG RESOURCES INC, sent to the Vernal
Committed to AFMSS for processing by GAIL JENKINS on 04/30/2009 (09GXJ4167AE)

UDOGM

** BLM REVISED ** BLM REVISED ** BLM REVISED ** BLM REVISED ** BLM REVISED **

09BXJ3008AE NOS: 02-26-2009

UNITED STATES DEPARTMENT OF THE INTERIOR
BUREAU OF LAND MANAGEMENT
VERNAL FIELD OFFICE
170 South 500 East VERNAL, UT 84078 (435) 781-4400

CONDITIONS OF APPROVAL FOR APPLICATION FOR PERMIT TO DRILL

Company: EOG Resources Inc
Well No: CWU 4009-27
API No: 43-047-50375

Location: NENW Section 27, T9S, R22E
Lease No: UTU-0285A
Agreement: Chapita Wells Unit

Title	Name	Office Phone Number	Cell Phone Number
Petroleum Engineer	Matt Baker	(435) 781-4490	(435) 828-4470
Petroleum Engineer	Michael Lee	(435) 781-4432	(435) 828-7875
Petroleum Engineer	Ryan Angus	(435) 781-4430	(435) 828-7368
Supervisory Petroleum Technician:	Jamie Sparger	(435) 781-4502	(435) 828-3913
Supervisory NRS	Karl Wright	(435) 781-4484	
NRS/Enviro Scientist	Christine Cimiluca	(435) 781-4475	
NRS/Enviro Scientist	Dan Emmett	(435) 781-3414	(435) 828-4029
NRS/Enviro Scientist	Anna Figueroa	(435) 781-3407	(435) 828-3548
NRS/Enviro Scientist	Lori Ford	(435) 781-4406	
NRS/Enviro Scientist	David Gordon	(435) 781-4424	
NRS/Enviro Scientist	James Hereford	(435) 781-3412	(435) 828-3546
NRS/Enviro Scientist	Chuck Macdonald	435) 781-4441	(435) 828-7481
NRS/Enviro Scientist	Nathan Packer	(435) 781-3405	(435) 828-3545
NRS/Enviro Scientist	Paul Percival	(435) 781-4493	(435) 828-7381
NRS/Enviro Scientist	Verlyn Pindell	(435) 781-3402	(435) 828-3547
NRS/Enviro Scientist	Holly Villa	(435) 781-4404	(435) 828-3544
		Fax: (435) 781-3420	

A COPY OF THESE CONDITIONS SHALL BE FURNISHED TO YOUR FIELD REPRESENTATIVE TO INSURE COMPLIANCE

All lease and/or unit operations are to be conducted in such a manner that full compliance is made with the applicable laws, regulations (43 CFR Part 3160), and this approved Application for Permit to Drill including Surface and Downhole Conditions of Approval. The operator is considered fully responsible for the actions of his subcontractors. A copy of the approved APD must be on location during construction, drilling, and completion operations. **This permit is approved for a two (2) year period, or until lease expiration, whichever occurs first. An additional extension, up to two (2) years, may be applied for by sundry notice prior to expiration.**

NOTIFICATION REQUIREMENTS

Location Construction (Notify Environmental Scientist)	-	Forty-Eight (48) hours prior to construction of location and access roads.
Location Completion (Notify Environmental Scientist)	-	Prior to moving on the drilling rig.
Spud Notice (Notify Petroleum Engineer)	-	Twenty-Four (24) hours prior to spudding the well.
Casing String & Cementing (Notify Supv. Petroleum Tech.)	-	Twenty-Four (24) hours prior to running casing and cementing all casing strings.
BOP & Related Equipment Tests (Notify Supv. Petroleum Tech.)	-	Twenty-Four (24) hours prior to initiating pressure tests.
First Production Notice (Notify Petroleum Engineer)	-	Within Five (5) business days after new well begins or production resumes after well has been off production for more than ninety (90) days.

SURFACE USE PROGRAM
CONDITIONS OF APPROVAL (COAs)

- All new and replacement internal combustion gas field engines of less than or equal to 300 design-rated horsepower must not emit more than 2 gms of NO_x per horsepower-hour. This requirement does not apply to gas field engines of less than or equal to 40 design-rated horsepower.
- All and replacement internal combustion gas field engines of greater than 300 design rated horsepower must not emit more than 1.0 gms of NO_x per horsepower-hour.
- If there is an active Gilsonite mining operation within 2 miles of the well location, operator shall notify the Gilsonite operator at least 48 hours prior to any blasting during construction.
- If paleontological materials are uncovered during construction, the operator is to immediately stop work and contact the Authorized Officer (AO). A determination will be made by the AO as to what mitigation may be necessary for the discovered paleontologic material before construction can continue.
- Prevent fill and stock piles from entering drainages.
- The access road shall be crowned and ditched. Flat-bladed roads are not allowed.
- The authorized officer may prohibit surface disturbing activities during severe winter, wet, or muddy conditions to minimize watershed damage. This limitation does not apply to operation and maintenance of producing wells.
- If additional erosion occurs during the life of this project, more culverts, low water crossings, berms, wing ditches, or gravel (from a private or commercial source) etc. shall be needed to control the erosion. Low-water crossings and culverts shall be appropriately constructed to avoid sedimentation of drainage ways and other water resources.
- Bury pipelines at all low water crossings.
- Surface pipelines will be placed 5-10 feet outside of the borrow area.
- Surface pipelines will be placed in such a way that they will not wander into the borrow area.
- Pipelines will be buried at all major road and drainage crossings.
- The pit liner is to be cut 5 feet below ground surface or at the level of the cuttings, whichever is deeper, and the excess liner material is to be disposed of at an authorized disposal site.

DOWNHOLE PROGRAM
CONDITIONS OF APPROVAL (COAs)

SITE SPECIFIC DOWNHOLE COAs:

- Production casing cement shall be brought up and into the surface casing. The minimum cement top is 200 ft above the surface casing shoe. COA specification is consistent with operators performance standard stated in APD.

- A variance is granted for Onshore Order #2 Drilling Operations III. E. "Blooie line discharge 100 feet from well bore and securely anchored" Blooie line can be 75 feet. All requirements will be adhered to covering air/gas drilling operations as described in Onshore Order #2 III. E. 1. Drilling Operations, Special Drilling Operations, air/gas drilling.

- A Gamma Ray well Log shall be run from the well Total Depth to the surface. A copy of the Gamma Ray well Log shall be submitted to the BLM Vernal Field Office.

All provisions outlined in Onshore Oil & Gas Order #2 Drilling Operations shall be strictly adhered to. The following items are emphasized:

DRILLING/COMPLETION/PRODUCING OPERATING STANDARDS

- The spud date and time shall be reported orally to Vernal Field Office within 24 hours of spudding.

- Notify Vernal Field Office Supervisory Petroleum Engineering Technician at least 24 hours in advance of casing cementing operations and BOPE & casing pressure tests.

- All requirements listed in Onshore Order #2 III. E. Special Drilling Operations are applicable for air drilling of surface hole.

- Blowout prevention equipment (BOPE) shall remain in use until the well is completed or abandoned. Closing unit controls shall remain unobstructed and readily accessible at all times. Choke manifolds shall be located outside of the rig substructure.

- All BOPE components shall be inspected daily and those inspections shall be recorded in the daily drilling report. Components shall be operated and tested as required by Onshore Oil & Gas Order No. 2 to insure good mechanical working order. All BOPE pressure tests shall be performed by a test pump with a chart recorder and **NOT** by the rig pumps. Test shall be reported in the driller's log.

- BOP drills shall be initially conducted by each drilling crew within 24 hours of drilling out from under the surface casing and weekly thereafter as specified in Onshore Oil & Gas Order No. 2.

- Casing pressure tests are required before drilling out from under all casing strings set and cemented in place.

- No aggressive/fresh hard-banded drill pipe shall be used within casing.

- **Cement baskets shall not be run on surface casing.**

- The operator must report all shows of water or water-bearing sands to the BLM. If flowing water is encountered it must be sampled, analyzed, and a copy of the analyses submitted to the BLM Vernal Field Office.

- The operator must report encounters of all non oil & gas mineral resources (such as Gilsonite, tar sands, oil shale, trona, etc.) to the Vernal Field Office, in writing, within 5 working days of each encounter. Each report shall include the well name/number, well location, date and depth (from KB or GL) of encounter, vertical footage of the encounter and, the name of the person making the report (along with a telephone number) should the BLM need to obtain additional information.

- A complete set of angular deviation and directional surveys of a directional well will be submitted to the Vernal BLM office engineer within 30 days of the completion of the well.

- While actively drilling, chronologic drilling progress reports shall be filed directly with the BLM, Vernal Field Office on a weekly basis in sundry, letter format or e-mail to the Petroleum Engineers until the well is completed.

- A cement bond log (CBL) will be run from the production casing shoe to the top of cement and shall be utilized to determine the bond quality for the production casing. Submit a field copy of the CBL to this office.

- **Please submit an electronic copy of all other logs run on this well in LAS format to UT_VN_Welllogs@BLM.gov. This submission will supersede the requirement for submittal of paper logs to the BLM.**

- There shall be no deviation from the proposed drilling, completion, and/or workover program as approved. Safe drilling and operating practices must be observed. Any changes in operation must have prior approval from the BLM Vernal Field Office.

OPERATING REQUIREMENT REMINDERS:

- All wells, whether drilling, producing, suspended, or abandoned, shall be identified in accordance with 43 CFR 3162.6. There shall be a sign or marker with the name of the operator, lease serial number, well number, and surveyed description of the well.

- In accordance with 43 CFR 3162.4-3, this well shall be reported on the "Monthly Report of Operations" (Oil and Gas Operations Report ((OGOR)) starting with the month in which operations commence and continue each month until the well is physically plugged and abandoned. This report shall be filed in duplicate, directly with the Minerals Management Service, P.O. Box 17110, Denver, Colorado 80217-0110, or call 1-800-525-7922 (303) 231-3650 for reporting information.

- Should the well be successfully completed for production, the BLM Vernal Field office must be notified when it is placed in a producing status. Such notification will be by written communication and must be received in this office by not later than the fifth business day following the date on which the well is placed on production. The notification shall provide, as a minimum, the following informational items:

    - Operator name, address, and telephone number.

    - Well name and number.

    - Well location (¼¼, Sec., Twn, Rng, and P.M.).

    - Date well was placed in a producing status (date of first production for which royalty will be paid).

    - The nature of the well's production, (i.e., crude oil, or crude oil and casing head gas, or natural gas and entrained liquid hydrocarbons).

    - The Federal or Indian lease prefix and number on which the well is located; otherwise the non-Federal or non-Indian land category, i.e., State or private.

    - Unit agreement and/or participating area name and number, if applicable.

    - Communitization agreement number, if applicable.

- Any venting or flaring of gas shall be done in accordance with Notice to Lessees (NTL) 4A and needs prior approval from the BLM Vernal Field Office.

- All undesirable events (fires, accidents, blowouts, spills, discharges) as specified in NTL 3A will be reported to the BLM, Vernal Field Office. Major events, as defined in NTL3A, shall be reported verbally within 24 hours, followed by a written report within 15 days. "Other than Major Events" will be reported in writing within 15 days. "Minor Events" will be reported on the Monthly Report of Operations and Production.

- Whether the well is completed as a dry hole or as a producer, "Well Completion and Recompletion Report and Log" (BLM Form 3160-4) shall be submitted not later than 30 days after completion of the well or after completion of operations being performed, in accordance with 43 CFR 3162.4-1. Two copies of all logs run, core descriptions, and all other surveys or data obtained and compiled during the drilling, workover, and/or completion operations, shall be filed on BLM Form 3160-4.

Submit with the well completion report a geologic report including, at a minimum, formation tops, and a summary and conclusions. Also include deviation surveys, sample descriptions, strip logs, core data, drill stem test data, and results of production tests if performed. Samples (cuttings, fluid, and/or gas) shall be submitted only when requested by the BLM, Vernal Field Office.

- All off-lease storage, off-lease measurement, or commingling on-lease or off-lease, shall have prior written approval from the BLM Vernal Field Office.

- Oil and gas meters shall be calibrated in place prior to any deliveries. The BLM Vernal Field Office Petroleum Engineers will be provided with a date and time for the initial meter calibration and all future meter proving schedules. A copy of the meter calibration reports shall be submitted to the BLM Vernal Field Office. All measurement facilities will conform to the API standards for liquid hydrocarbons and the AGA standards for natural gas measurement. All measurement points shall be identified as the point of sale or allocation for royalty purposes.

- A schematic facilities diagram as required by Onshore Oil & Gas Order No. 3 shall be submitted to the BLM Vernal Field Office within 30 days of installation or first production, whichever occurs first. All site security regulations as specified in Onshore Oil & Gas Order No. 3 shall be adhered to. All product lines entering and leaving hydrocarbon storage tanks will be effectively sealed in accordance with Onshore Oil & Gas Order No. 3.

- Any additional construction, reconstruction, or alterations of facilities, including roads, gathering lines, batteries, etc., which will result in the disturbance of new ground, shall require the filing of a suitable plan and need prior approval of the BLM Vernal Field Office. Emergency approval may be obtained orally, but such approval does not waive the written report requirement.

- No location shall be constructed or moved, no well shall be plugged, and no drilling or workover equipment shall be removed from a well to be placed in a suspended status without prior approval of the BLM Vernal Field Office. If operations are to be suspended for more than 30 days, prior approval of the BLM Vernal Field Office shall be obtained and notification given before resumption of operations.

- Pursuant to Onshore Oil & Gas Order No. 7, this is authorization for pit disposal of water produced from this well for a period of 90 days from the date of initial production. A permanent disposal method must be approved by this office and in operation prior to the end of this 90-day period. In order to meet this deadline, an application for the proposed permanent disposal method shall be submitted along with any necessary water analyses, as soon as possible, but no later than 45 days after the date of first production. Any method of disposal which has not been approved prior to the end of the authorized 90-day period will be considered as an Incident of Noncompliance and will be grounds for issuing a shut-in order until an acceptable manner for disposing of said water is provided and approved by this office.

- Unless the plugging is to take place immediately upon receipt of oral approval, the Field Office Petroleum Engineers must be notified at least 24 hours in advance of the plugging of the well, in order that a representative may witness plugging operations. If a well is suspended or abandoned, all pits must be fenced immediately until they are backfilled. The "Subsequent Report of Abandonment" (Form BLM 3160-5) must be submitted within 30 days after the actual plugging of the well bore, showing location of plugs, amount of cement in each, and amount of casing left in hole, and the current status of the surface restoration.

United States Department of the Interior

BUREAU OF LAND MANAGEMENT
Green River District
Vernal Field Office
170 South 500 East
Vernal, UT 84078
http://www.blm.gov/ut/st/en/fo/vernal.html

JAN 24 2014

IN REPLY REFER TO:
3160 (UTG011)

Kaylene Gardner
EOG Resources, Inc.
600 17TH STREET, SUITE 1000 N
DENVER, CO 80202

43 047 50375

RECEIVED
FEB 20 2014
DIV. OF OIL, GAS & MINING

Re: Notice of Expiration
Well No. CWU 4009-27
NENW, Sec. 27, T9S, R22E
Uintah County, Utah
Lease No. UTU-0285A
Chapita Wells Unit

Dear Ms. Gardner:

The Application for Permit to Drill (APD) for the above-referenced well was approved on July 29, 2009. A two (2) year extension of the original APD was requested. The request was reviewed and the extension approved until March 31, 2013, due to NEPA expiring at that time. According to our records, no known activity has transpired at the approved location. In view of the foregoing, this office is notifying you that the approval of the referenced application has expired. If you intend to drill at this location in the future, a new Application for Permit to Drill must be submitted.

This office requires a letter confirming that no surface disturbance has been made for this drill site. Any surface disturbance associated with the approved location of this well is to be rehabilitated. A schedule for this rehabilitation must be submitted to this office. Your cooperation in this matter is appreciated.

If you have any questions regarding this matter, please contact Robin R. Hansen at (435) 781-3428.

Sincerely,

/s/ Jerry Kenczka

Jerry Kenczka
Assistant Field Manager
Lands & Mineral Resources

cc: UDOGM

bcc: Well File
I&E Asst.

GARY R. HERBERT
Governor

SPENCER J. COX
Lieutenant Governor

State of Utah

DEPARTMENT OF NATURAL RESOURCES

MICHAEL R. STYLER
Executive Director

Division of Oil, Gas and Mining
JOHN R. BAZA
Division Director

August 20, 2014

EOG Resources, Inc.
600 17th Street, Suite 1000 N
Denver, CO 80202

Re: APDs Rescinded for EOG Resources, Inc. Uintah County

Ladies and Gentlemen:

Enclosed find the list of APDs that you asked to be rescinded. No drilling activity at these locations has been reported to the division. Therefore, approval to drill these wells is hereby rescinded, effective August 20, 2014.

A new APD must be filed with this office for approval prior to the commencement of any future work on the subject location.

If any previously unreported operations have been performed on this well location, it is imperative that you notify the Division immediately.

Sincerely,

Diana Mason
Environmental Scientist

cc: Well File
Bureau of Land Management, Vernal

1594 West North Temple, Suite 1210, PO Box 145801, Salt Lake City, UT 84114-5801
telephone (801) 538-5340 • facsimile (801) 359-3940 • TTY (801) 538-7458 • *www.ogm.utah.gov*

UTAH DNR OIL, GAS & MINING

43-047-50372	CWU 784-25
43-047-50373	CWU 782-23
43-047-50374	CWU 4010-23
43-047-50375	CWU 4009-27
43-047-50376	CWU 4008-22
43-047-50377	CWU 4007-22
43-047-50432	CWU 4022-22
43-047-50433	CWU 4024-22
43-047-40624	HOSS 149-19
43-047-51079	CWU 4059-25
43-047-50965	CWU 1525-24D
43-047-50960	CWU 1520-24D