Form 3160-3
(September 2001)

FORM APPROVED
OMB No. 1004-0136
Expires January 31, 2004

UNITED STATES
DEPARTMENT OF THE INTERIOR
BUREAU OF LAND MANAGEMENT

# APPLICATION FOR PERMIT TO DRILL OR REENTER

5. Lease Serial No.
UTU-017992

6. If Indian, Allottee or Tribe Name
N/A

1a. Type of Work: [x] DRILL [ ] REENTER

7. If Unit or CA Agreement, Name and No.
~~N/A~~ E Pariette Unit

1b. Type of Well: [x] Oil Well [ ] Gas Well [ ] Other [x] Single Zone [ ] Multiple Zone

8. Lease Name and Well No.
Federal 11-7-9-19

2. Name of Operator
Newfield Production Company

9. API Well No. 43-047-39881

3a. Address
Route #3 Box 3630, Myton UT 84052

3b. Phone No. *(include area code)*
(435) 646-3721

10. Field and Pool, or Exploratory
~~East~~ Pariette

4. Location of Well *(Report location clearly and in accordance with any State requirements.*)*
At surface NE/SW 2020' FSL 2008' FWL 600257X 40.043715
At proposed prod. zone 4433061Y -109.824771

11. Sec., T., R., M., or Blk. and Survey or Area
NE/SW Sec. 7, T9S R19E

14. Distance in miles and direction from nearest town or post office*
Approximatley 28.4 miles southeast of Myton, Utah

12. County or Parish
Uintah

13. State
UT

15. Distance from proposed* location to nearest property or lease line, ft. (Also to nearest drig. unit line, if any) Approx. 2008' f/lse, NA' f/unit

16. No. of Acres in lease
1,276.51

17. Spacing Unit dedicated to this well
40 Acres

18. Distance from proposed location* to nearest well, drilling, completed, applied for, on this lease, ft. Approx. 1537'

19. Proposed Depth
5700'

20. BLM/BIA Bond No. on file
WYB000493

21. Elevations (Show whether DF, KDB, RT, GL, etc.)
4781' GL

22. Approximate date work will start*
1st Quarter 2008

23. Estimated duration
Approximately seven (7) days from spud to rig release.

## 24. Attachments

The following, completed in accordance with the requirements of Onshore Oil and Gas Order No.1, shall be attached to this form:

1. Well plat certified by a registered surveyor.
2. A Drilling Plan.
3. A Surface Use Plan (if the location is on National Forest System Lands, the SUPO shall be filed with the appropriate Forest Service Office).
4. Bond to cover the operations unless covered by an existing bond on file (see Item 20 above).
5. Operator certification.
6. Such other site specific information and/or plans as may be required by the authorized officer.

25. Signature Mandie Crozier
Name *(Printed/Typed)* Mandie Crozier
Date 11/30/07
Title Regulatory Specialist

Approved by *(Signature)* Bradley G. Hill
Name *(Printed/Typed)* BRADLEY G. HILL
Date 12-18-07
Title ENVIRONMENTAL MANAGER
Office

Application approval does not warrant or certify the the applicant holds legal or equitable title to those rights in the subject lease which would entitle the applicant to conduct operations thereon.
Conditions of approval, if any, are attached.

Title 18 U.S.C. Section 1001 and Title 43 U.S.C. Section 1212, make it a crime for any person knowingly and willfully to make to any department or agency of the United States any false, fictitious or fraudulent statements or representations as to any matter within its jurisdiction.

**(Instructions on reverse)*

**Federal Approval of this Action is Necessary**

RECEIVED
DEC 17 2007
DIV. OF OIL, GAS & MINING

# T9S, R19E, S.L.B.&M.

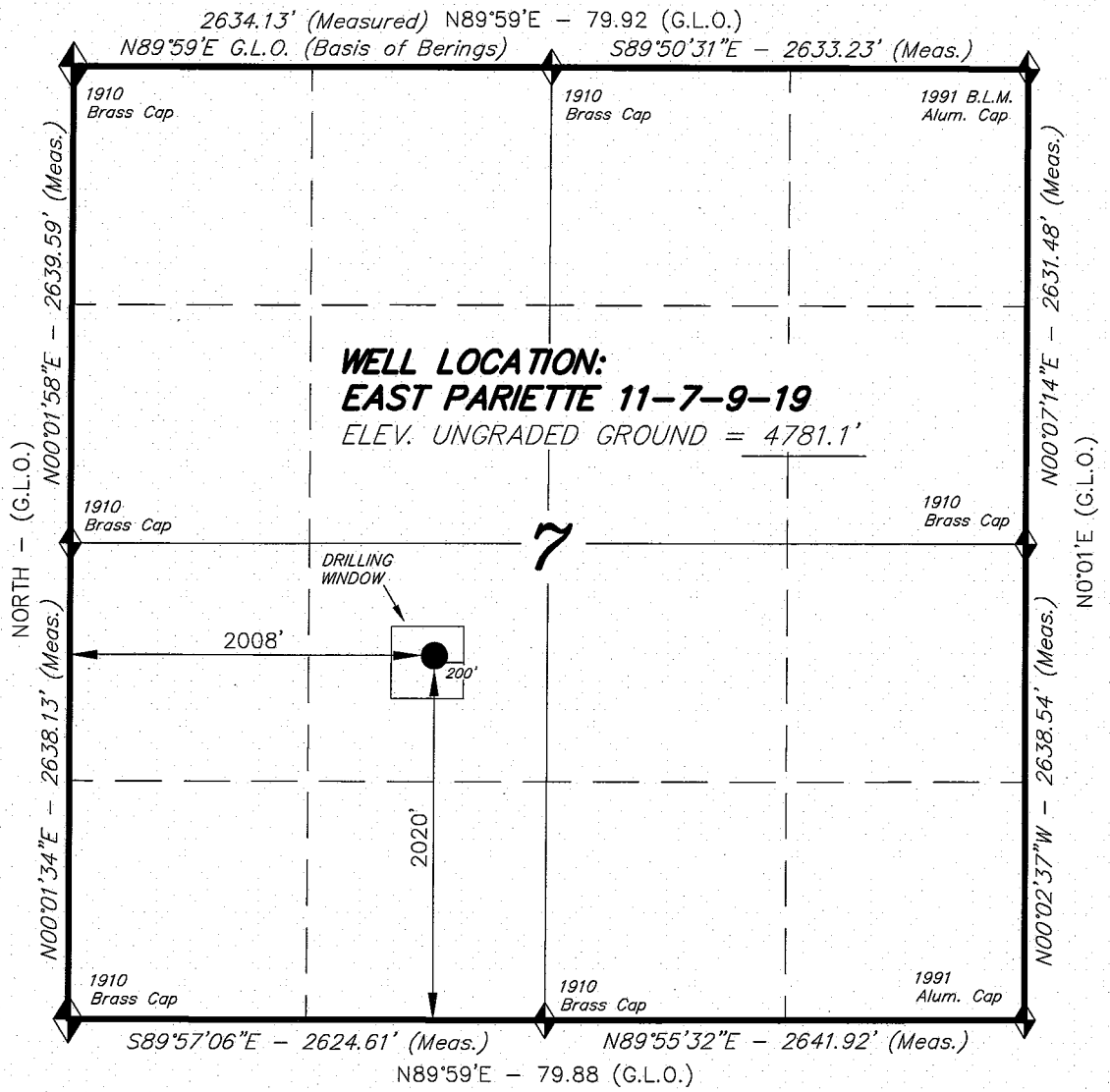


## NEWFIELD PRODUCTION COMPANY

WELL LOCATION, EAST PARIETTE 11-7-9-19, LOCATED AS SHOWN IN THE NE 1/4 SW 1/4 OF SECTION 7, T9S, R19E, S.L.B.&M. UINTAH COUNTY, UTAH.

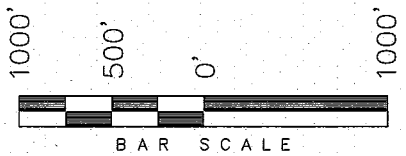

THIS IS TO CERTIFY THAT THE ABOVE PLAT WAS PREPARED FROM FIELD NOTES OF ACTUAL SURVEYS MADE BY ME OR UNDER MY SUPERVISION AND THAT THE SAME ARE TRUE AND CORRECT TO THE BEST OF MY KNOWLEDGE AND BELIEF.

REGISTERED LAND SURVEYOR No.189377 STATE OF UTAH

STACY W. STEWART
REGISTERED LAND SURVEYOR
REGISTRATION No. 189377
STATE OF UTAH

◆ = SECTION CORNERS LOCATED

BASIS OF ELEV;
U.S.G.S. 7-1/2 min QUAD (UTELAND BUTTE)

**EAST PARIETTE 11-7-9-19**
**(Surface Location) NAD 83**
LATITUDE = 40° 02' 37.16"
LONGITUDE = 109° 49' 31.26"

**TRI STATE LAND SURVEYING & CONSULTING**
180 NORTH VERNAL AVE. – VERNAL, UTAH 84078
(435) 781-2501

| | |
|---|---|
| DATE SURVEYED: 07-26-07 | SURVEYED BY: C.M. |
| DATE DRAWN: 08-09-07 | DRAWN BY: F.T.M. |
| REVISED: | SCALE: 1" = 1000' |

**NEWFIELD PRODUCTION COMPANY**
**FEDERAL #11-7-9-19**
**NE/SW SECTION 7, T9S, R19E**
**UINTAH COUNTY, UTAH**

# ONSHORE ORDER NO. 1

## *DRILLING PROGRAM*

1. ***GEOLOGIC SURFACE FORMATION:***

Uinta formation of Upper Eocene Age

2. ***ESTIMATED TOPS OF IMPORTANT GEOLOGIC MARKERS:***

| | |
|---|---|
| Uinta | 0' – 1345' |
| Green River | 1345' |
| Mahongany Bench | 2780' |
| Wasatch | 5700' |

3. ***ESTIMATED DEPTHS OF ANTICIPATED WATER, OIL, GAS OR MINERALS:***

Green River Formation 1345' – 5700' - Oil

4. ***PROPOSED CASING PROGRAM***

Please refer to the Monument Butte Field Standard Operation Procedure (SOP).

5. ***MINIMUM SPECIFICATIONS FOR PRESSURE CONTROL:***

Please refer to the Monument Butte Field SOP. See Exhibit "C".

6. ***TYPE AND CHARACTERISTICS OF THE PROPOSED CIRCULATION MUDS:***

Please refer to the Monument Butte Field SOP.

7. ***AUXILIARY SAFETY EQUIPMENT TO BE USED:***

Please refer to the Monument Butte Field SOP.

8. ***TESTING, LOGGING AND CORING PROGRAMS:***

Please refer to the Monument Butte Field SOP.

9. ***ANTICIPATED ABNORMAL PRESSURE OR TEMPERATURE:***

The anticipated maximum bottom hole pressure is 1800 psi. It is not anticipated that abnormal temperatures will be encountered.

10. ***ANTICIPATED STARTING DATE AND DURATION OF THE OPERATIONS:***

Please refer to the Monument Butte Field SOP.

**NEWFIELD PRODUCTION COMPANY**
**FEDERAL #11-7-9-19**
**NE/SW SECTION 7, T9S, R19E**
**UINTAH COUNTY, UTAH**

# ONSHORE ORDER NO. 1

## *MULTI-POINT SURFACE USE & OPERATIONS PLAN*

### *1. EXISTING ROADS*

See attached Topographic Map "A"

To reach Newfield Production Company well location site Federal #11-7-9-19 located in the NE 1/4 SW 1/4 Section 6, T9S, R19E, Uintah County, Utah:

Proceed southwesterly out of Myton, Utah along Highway 40 - 1.6 miles ± to the junction of this highway and UT State Hwy 53; proceed southeasterly – 15.3 miles ± to it's junction with an existing road to the northeast; proceed northeasterly - 7.8 miles ± to it's junction with and existing road to the southeast; proceed southeasterly – 1.7 miles ± to it's junction with the beginning of the proposed access road to the west; proceed westerly along the proposed access road - 2550' ± ; continue along the proposed access road in a southeasterly direction – 8170' ± to the proposed well location.

### *2. PLANNED ACCESS ROAD*

See Topographic Map "B" for the location of the proposed access road.

### *3. LOCATION OF EXISTING WELLS*

Refer to Exhibit "B".

### *4. LOCATION OF EXISTING AND/OR PROPOSED FACILITIES*

All permanent surface equipment will be painted Carlsbad Canyon.
Please refer to the Monument Butte Field Standard Operating Procedure (SOP).

### *5. LOCATION AND TYPE OF WATER SUPPLY*

Newfield Production will transport water by truck for drilling purposes from the following water sources:

Johnson Water District
Water Right: 43-10136

Neil Moon Pond
Water Right: 43-11787

Maurice Harvey Pond
Water Right: 47-1358

Newfield Collector Well
Water Right: 41-3530 (A30414DV, contracted with the Duchesne County Conservancy District).
Please refer to the Monument Butte Field SOP. See Exhibit "A".

6. ***SOURCE OF CONSTRUCTION MATERIALS***

Please refer to the Monument Butte Field SOP.

7. ***METHODS FOR HANDLING WASTE DISPOSAL***

Please refer to the Monument Butte Field SOP.

8. ***ANCILLARY FACILITIES***

Please refer to the Monument Butte Field SOP.

9. ***WELL SITE LAYOUT***

See attached Location Layout Diagram.

10. ***PLANS FOR RESTORATION OF SURFACE***

Please refer to the Monument Butte Field SOP.

11. ***SURFACE OWNERSHIP*** - Bureau Of Land Management.

12. ***OTHER ADDITIONAL INFORMATION***

The Archaeological Resource Survey and Paleontological Resource Survey for this area are attached. MOAC Report #06-604, 1/22/07. Paleontological Resource Survey prepared by, Wade E. Miller, 11/15/03. See attached report cover pages, Exhibit "D".

Newfield Production Company requests 880' of disturbed area be granted in Lease UTU-017992 to allow for construction of the planned access road. **Refer to Topographic Map "B".** For the planned access road a temporary width of 60' will be needed for construction purposes with a permanent width of 30' and a running surface of 18'. The construction phase of the planned access road will last approximately (5) days. The planned access road will be an 18' crown road (9' either side of the centerline) with drainage ditches along either side of the proposed road whether it is deemed necessary in order to handle any run-off from normal meteorological conditions that are prevalent to this area. The maximum grade will be less than 8%. There will be a culvert required at the location entrance. There will be barrow ditches and turnouts as needed along this road. There are no fences encountered along this proposed road. There will be no new gates or cattle guards required. All construction material for this access road will be borrowed material accumulated during construction of the access road.

Newfield Production Company requests a 480' ROW be granted in Lease UTU-15392 and 3260' of disturbed area be granted in Lease UTU-017992 to allow for construction of the proposed surface gas lines. It is proposed that the ROW and disturbed area will temporarily be 50' wide to allow for construction of a 6" gas gathering line, and a 3" poly fuel gas line and 30' wide upon completion of the proposed gas lines. Both lines will tie in to the existing pipeline infrastructure. **Refer to Topographic Map "C."** For a ROW plan of development, please refer to the Monument Butte Field SOP.

Newfield Production Company requests 2880' of disturbed area be granted in Lease UTU-017992 to allow for construction of the proposed water lines. It is proposed that the disturbed area will temporarily be 50' wide to allow for construction of a buried 3" steel water injection line and a buried 3" poly water return line, with a permanent width of 30' upon completion of the proposed water return line. The construction phase of the proposed water lines will last approximately (5) days. **Refer to Topographic Map "C."** For a ROW plan of development, please refer to the Monument Butte Field SOP.

**Water Disposal**
Immediately upon first production, all produced water will be confined to a steel storage tank. If the production water meets quality guidelines, it is transported to the Ashley, Monument Butte, Jonah, and Beluga water injection facilities by company or contract trucks. Subsequently, the produced water is injected into approved Class II wells to enhance Newfield's secondary recovery project.

Water not meeting quality criteria, is disposed at Newfield's Pariette #4 disposal well (Sec. 7, T9S R19E) or at State of Utah approved surface disposal facilities.

**Threatened, Endangered, And Other Sensitive Species**
A cactus survey will be required for the proposed location.

**Elk and Deer winter range:** No new construction or surface disturbing activities will be allowed Dec. 1st and April 30th.

**Reserve Pit Liner**
A 16 mil liner with felt is required. Please refer to the Monument Butte Field SOP.

**Location and Reserve Pit Reclamation**
Please refer to the Monument Butte Field SOP.

The following seed mixture will be used on the topsoil stockpile, to the recontoured surface of the reserve pit, and for final reclamation: (All poundages are in pure live seed)

| | | |
|---|---|---|
| Crested Wheatgrass | *Agropyron Cristatum* | 5 lbs/acre |
| Spuirrel Tail | *Elymus Elymoides* | 5 lbs/acre |
| Shadscale | *Atriplex Confertifolia* | 1/2 lbs/acre |
| Kochia | | 1/4 lbs/acre |
| Gardners Saltbush | *Atriplex Gardneri* | 1/2 lbs/acre |

**Details of the On-Site Inspection**
The proposed Federal #11-7-9-19 was on-sited on 10/30/07. The following were present; Dave Allred (Newfield Production), Michael Cutler (Bureau of Land Management), and Brandon McDonald (Bureau of Land Management). Weather conditions were clear and ground cover was 100% open.

***LESSEE'S OR OPERATORS REPRESENTATIVE AND CERTIFICATION***

*Representative*

| | |
|---|---|
| Name: | Dave Allred |
| Address: | Route #3 Box 3630 |
| | Myton, UT 84052 |
| Telephone: | (435) 646-3721 |

*Certification*

Please be advised that NEWFIELD PRODUCTION COMPANY is considered to be the operator of well #11-7-9-19 NE/SW Section 7, Township 9S, Range 19E: Lease UTU-017992 Uintah County, Utah: and is responsible under the terms and conditions of the lease for the operations conducted upon the leased lands. Bond coverage is provided by, Federal Bond #WYB000493.

I hereby certify that the proposed drill site and access route have been inspected, and I am familiar with the conditions which currently exist; that the statements made in this plan are true and correct to the best of my knowledge; and that the work associated with the operations proposed here will be performed by Newfield Production Company and its contractors and

subcontractors in conformity with this plan and the terms and conditions under which it is approved. This statement is subject to the provisions of 18 U.S.C. 1001 for the filing of a false statement.

11/30/07
Date

Mandie Crozier
Regulatory Specialist
Newfield Production Company

# NEWFIELD PRODUCTION COMPANY

## EAST PARIETTE 11-7-9-19

Section 7, T9S, R19E, S.L.B.&M.

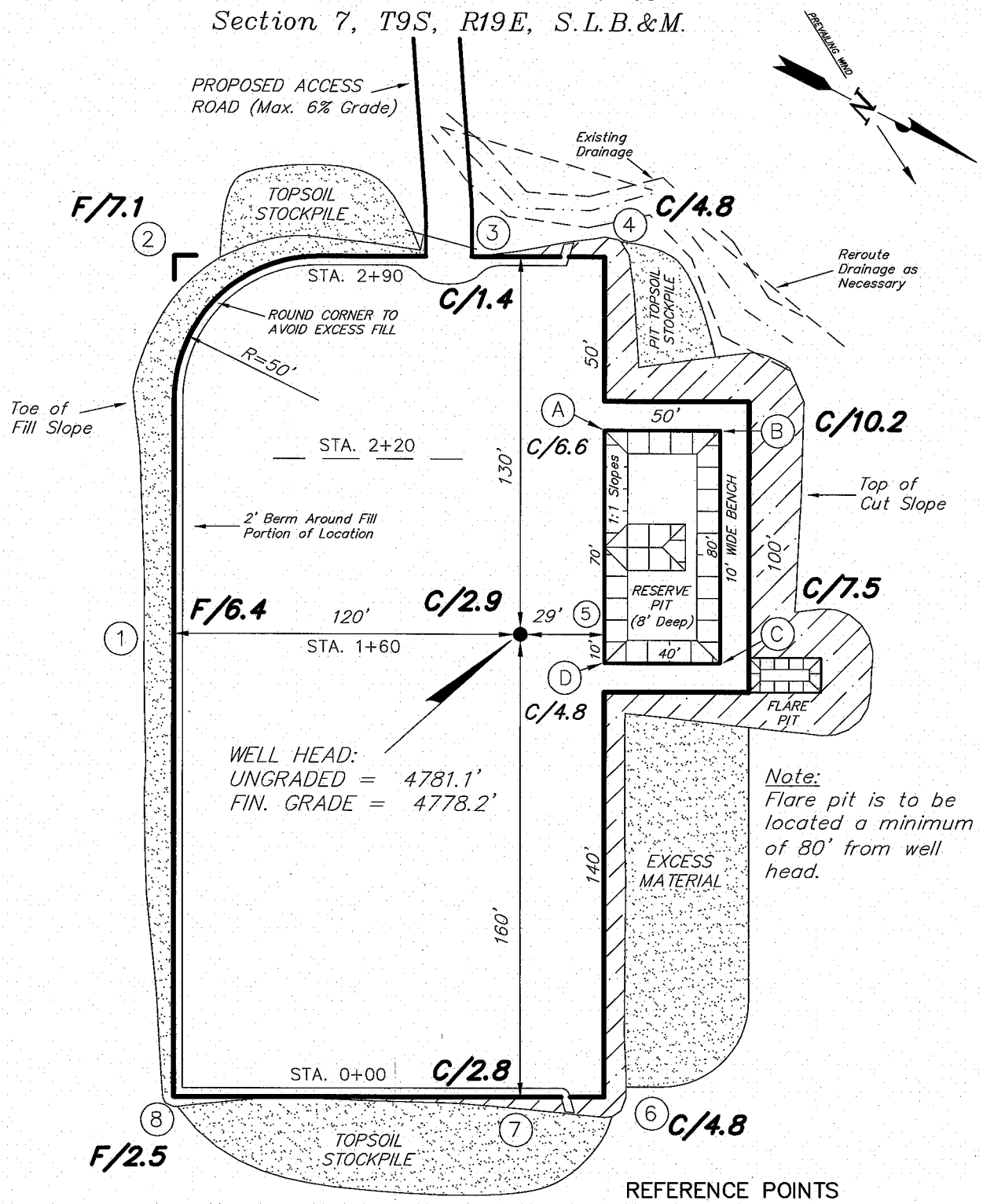


Note:
Flare pit is to be located a minimum of 80' from well head.

REFERENCE POINTS

210' NORTHEASTERLY = 4778.5'
260' NORTHEASTERLY = 4775.2'
170' SOUTHEASTERLY = 4769.4'
225' SOUTHEASTERLY = 4763.3'

| | | | |
|---|---|---|---|
| SURVEYED BY: C.M. | DATE SURVEYED: | 07-26-07 | Tri State Land Surveying, Inc. (435) 781-2501 |
| DRAWN BY: F.T.M. | DATE DRAWN: | 08-09-07 | 180 NORTH VERNAL AVE. VERNAL, UTAH 84078 |
| SCALE: 1" = 50' | REVISED: | | |

# NEWFIELD PRODUCTION COMPANY

## CROSS SECTIONS

## EAST PARIETTE 11-7-9-19

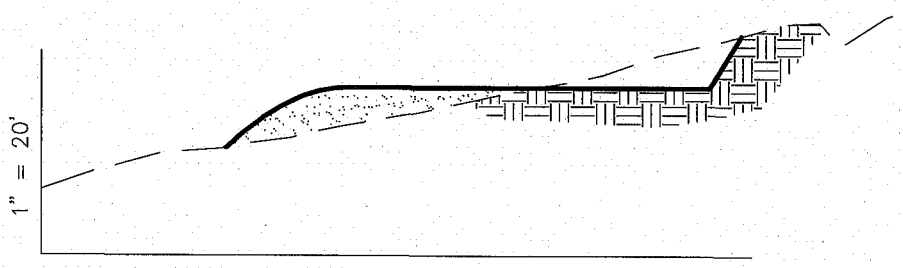


1" = 50'

STA. 2+90

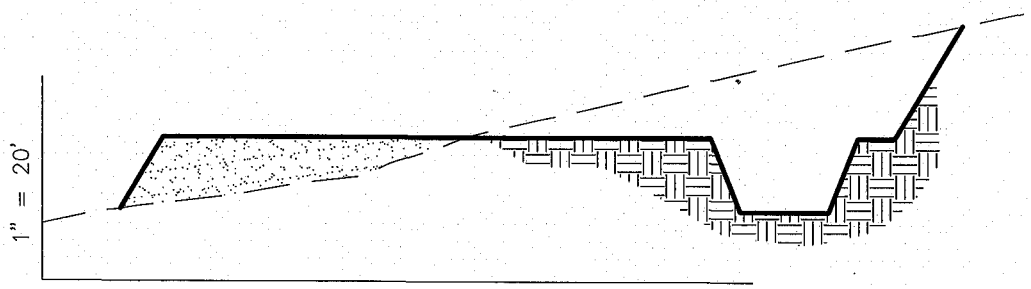


1" = 50'

STA. 2+20

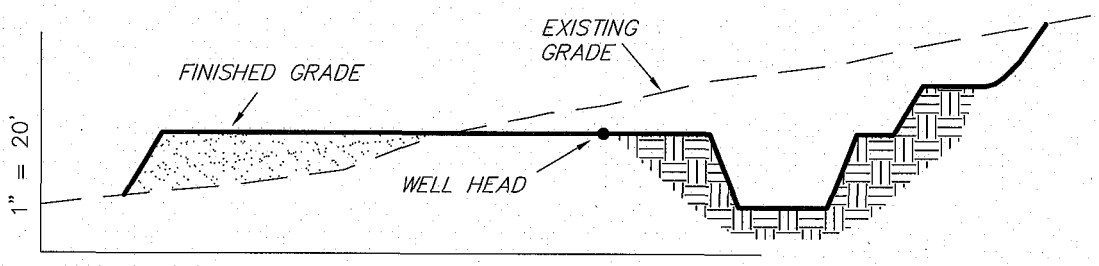


1" = 50'

STA. 1+60

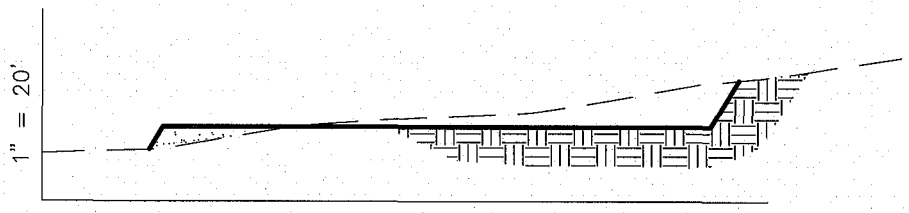


1" = 50'

STA. 0+00

NOTE:
UNLESS OTHERWISE
NOTED ALL CUT/FILL
SLOPES ARE AT 1.5:1

**ESTIMATED EARTHWORK QUANTITIES**
**(No Shrink or swell adjustments have been used)**
(Expressed in Cubic Yards)

| ITEM | CUT | FILL | 6" TOPSOIL | EXCESS |
|---|---|---|---|---|
| PAD | 3,720 | 3,720 | Topsoil is not included in Pad Cut | 0 |
| PIT | 640 | 0 | | 640 |
| TOTALS | 4,360 | 3,720 | 1,060 | 640 |

| | | | |
|---|---|---|---|
| SURVEYED BY: C.M. | DATE SURVEYED: | 07-26-07 | |
| DRAWN BY: F.T.M. | DATE DRAWN: | 08-09-07 | |
| SCALE: 1" = 50' | REVISED: | | |

Tri State Land Surveying, Inc.
(435) 781-2501
180 NORTH VERNAL AVE. VERNAL, UTAH 84078

# NEWFIELD PRODUCTION COMPANY

## TYPICAL RIG LAYOUT

## EAST PARIETTE 11-7-9-19

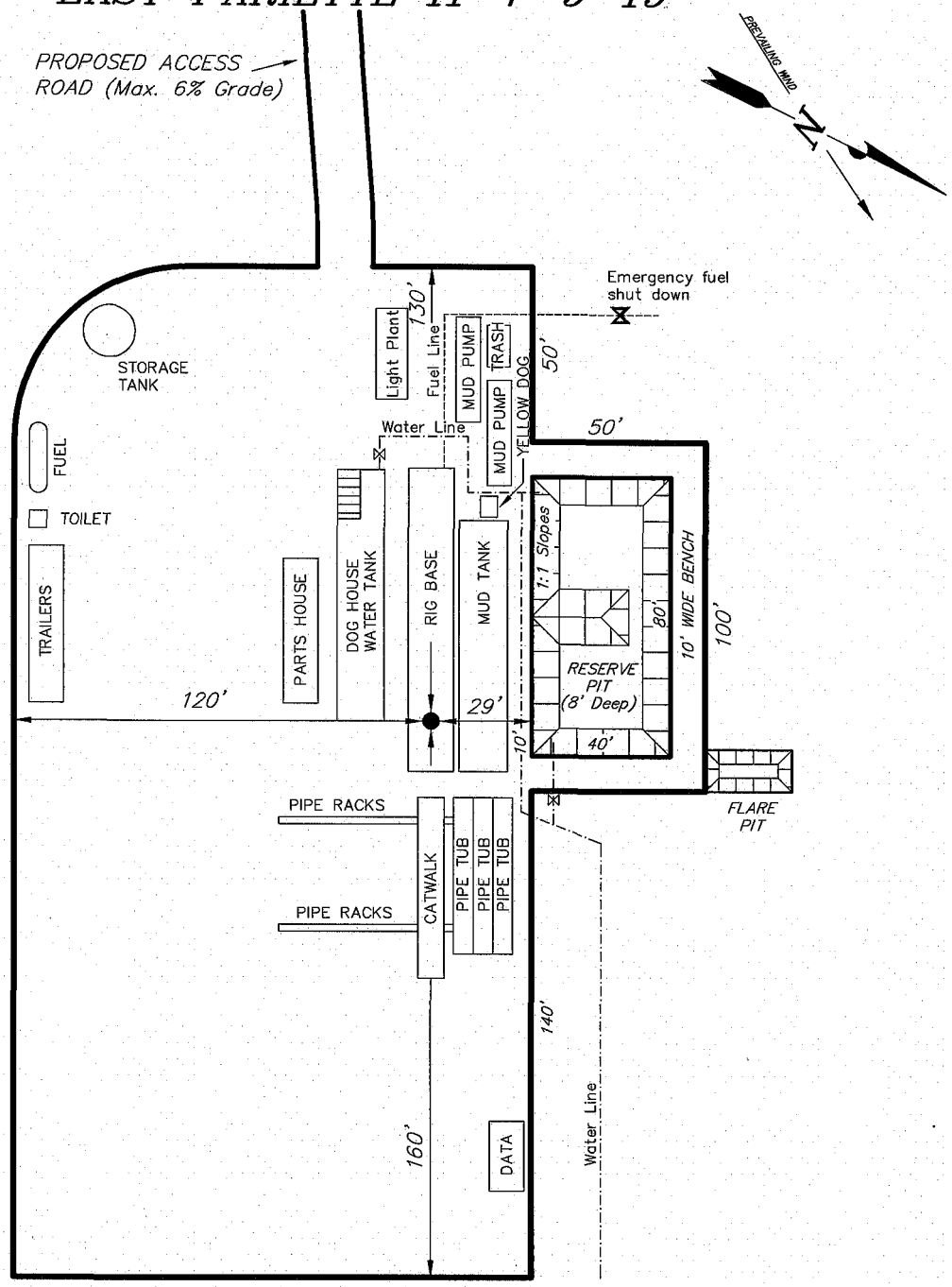


| | | | |
|---|---|---|---|
| SURVEYED BY: C.M. | DATE SURVEYED: 07-26-07 | Tri State Land Surveying, Inc. | (435) 781-2501 |
| DRAWN BY: F.T.M. | DATE DRAWN: 08-09-07 | 180 NORTH VERNAL AVE. VERNAL, UTAH 84078 | |
| SCALE: 1" = 50' | REVISED: | | |

# Newfield Production Company
# Proposed Site Facility Diagram

**Federal 11-7-9-19**

**NE/SW Sec. 7, T9S, R19E**

**Uintah County, Utah**

**UTU-017992**

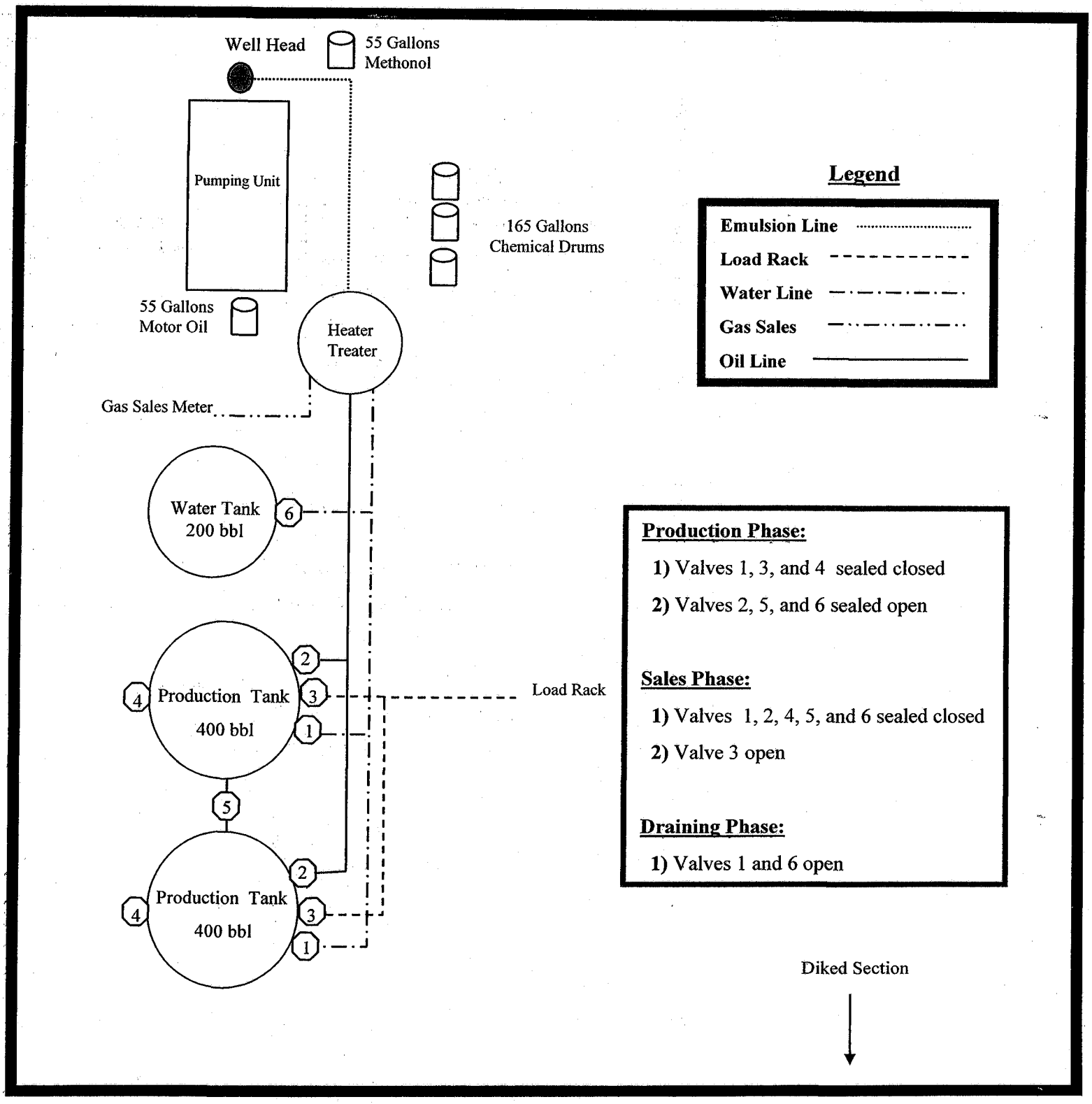

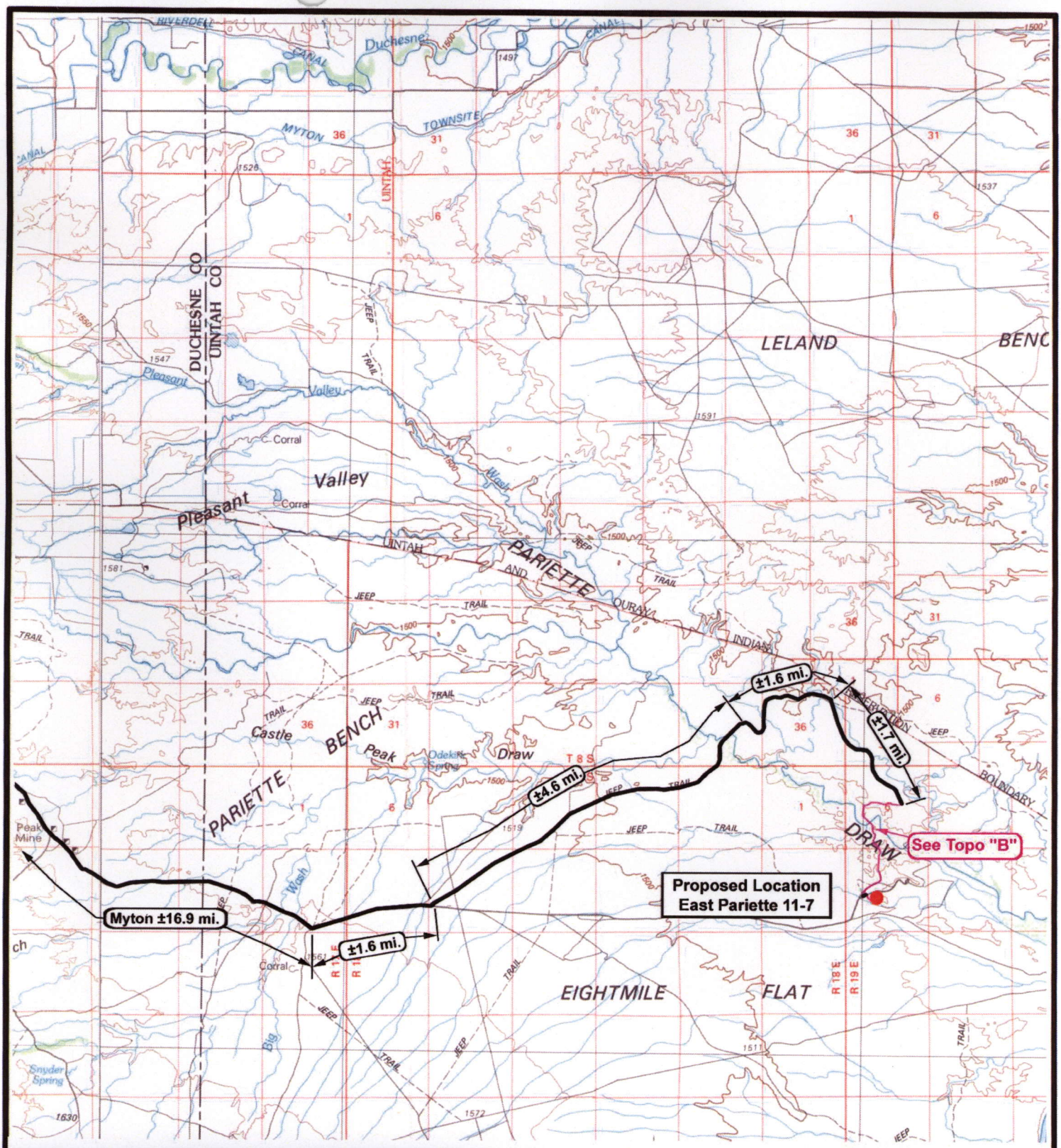


**NEWFIELD**
Exploration Company

**East Pariette 11-7-9-19**
**SEC. 7, T9S, R19E, S.L.B.&M.**

N

Tri-State Land Surveying Inc.
(435) 781-2501
180 North Vernal Ave. Vernal, Utah 84078

SCALE: 1 = 100,000
DRAWN BY: mw
DATE: 08-16-2007

**Legend**

Existing Road
Proposed Access

TOPOGRAPHIC MAP
"A"

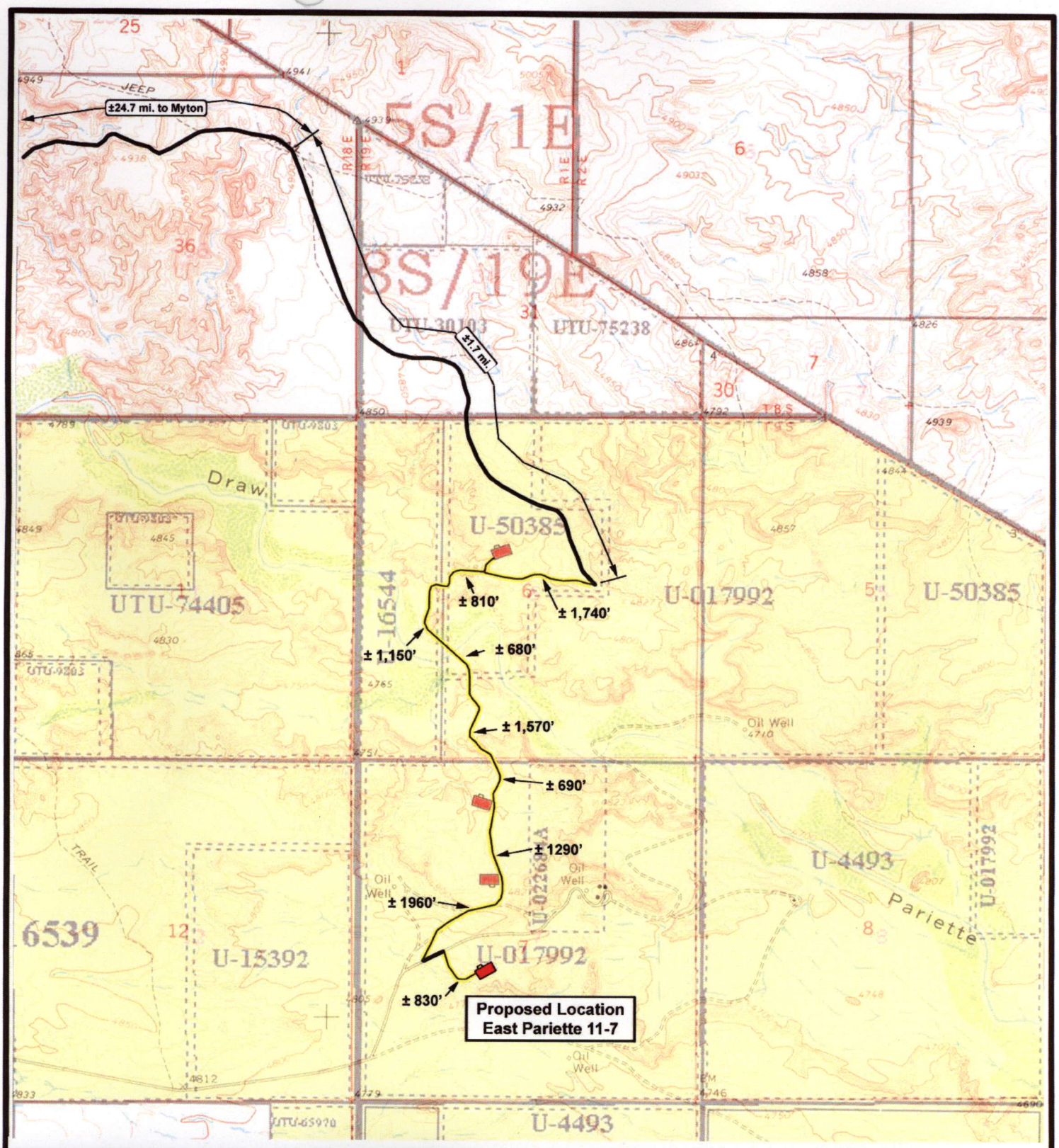


**NEWFIELD**
Exploration Company

**East Pariette 11-7-9-19**
**SEC. 7, T9S, R19E, S.L.B.&M.**

N

Tri-State Land Surveying Inc.
(435) 781-2501
180 North Vernal Ave. Vernal, Utah 84078

SCALE: 1" = 2,000'
DRAWN BY: mw
DATE: 08-16-2007

**Legend**
Existing Road
Proposed Access

TOPOGRAPHIC MAP
"B"

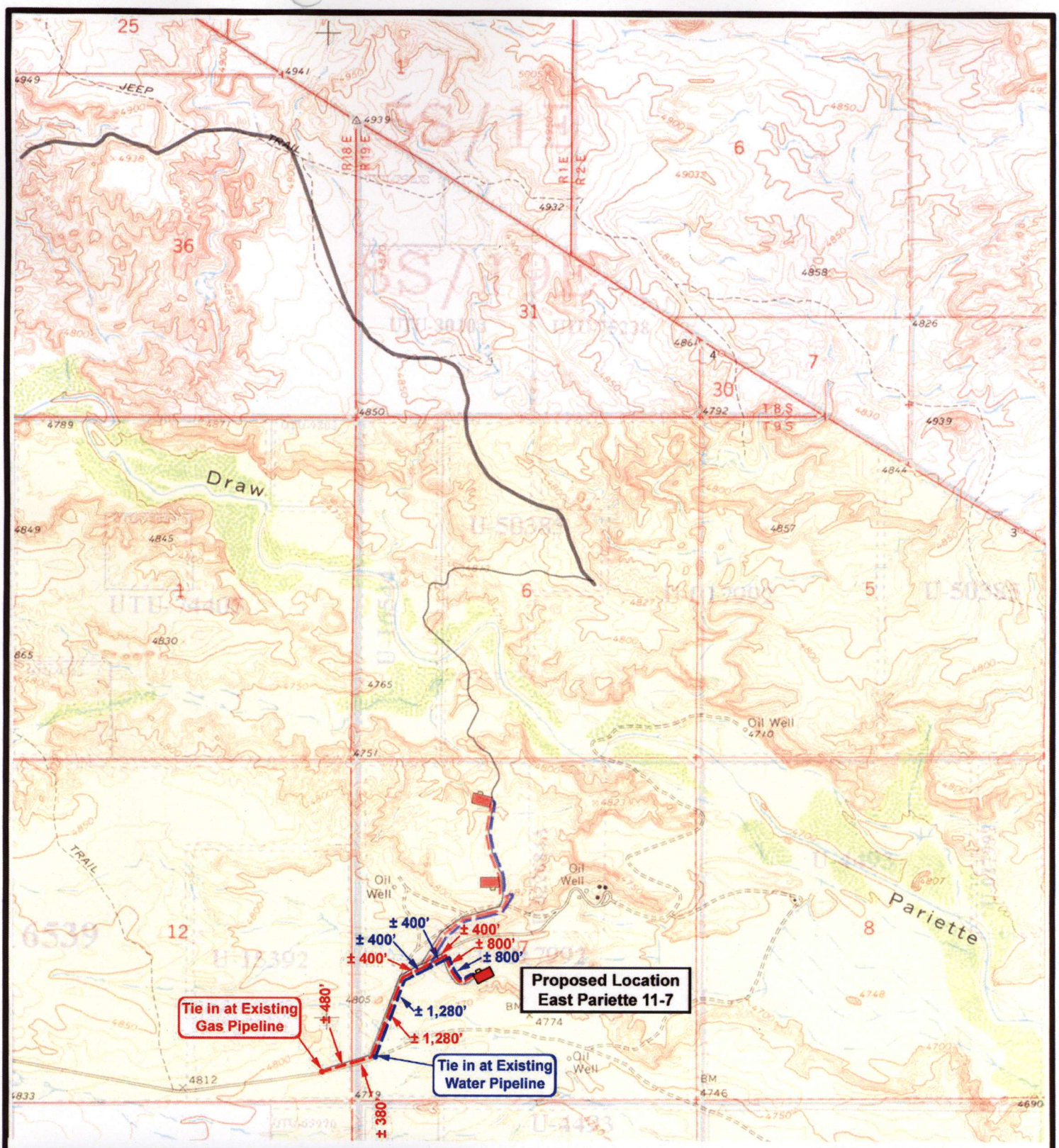


**NEWFIELD**
Exploration Company

**East Pariette 11-7-9-19**
**SEC. 7, T9S, R19E, S.L.B.&M.**

N

Tri-State Land Surveying Inc.
(435) 781-2501
180 North Vernal Ave. Vernal, Utah 84078

SCALE: 1" = 2,000'
DRAWN BY: mw
DATE: 08-16-2007

**Legend**

- Roads
- Proposed Gas Line
- Proposed Water Line

TOPOGRAPHIC MAP
"C"

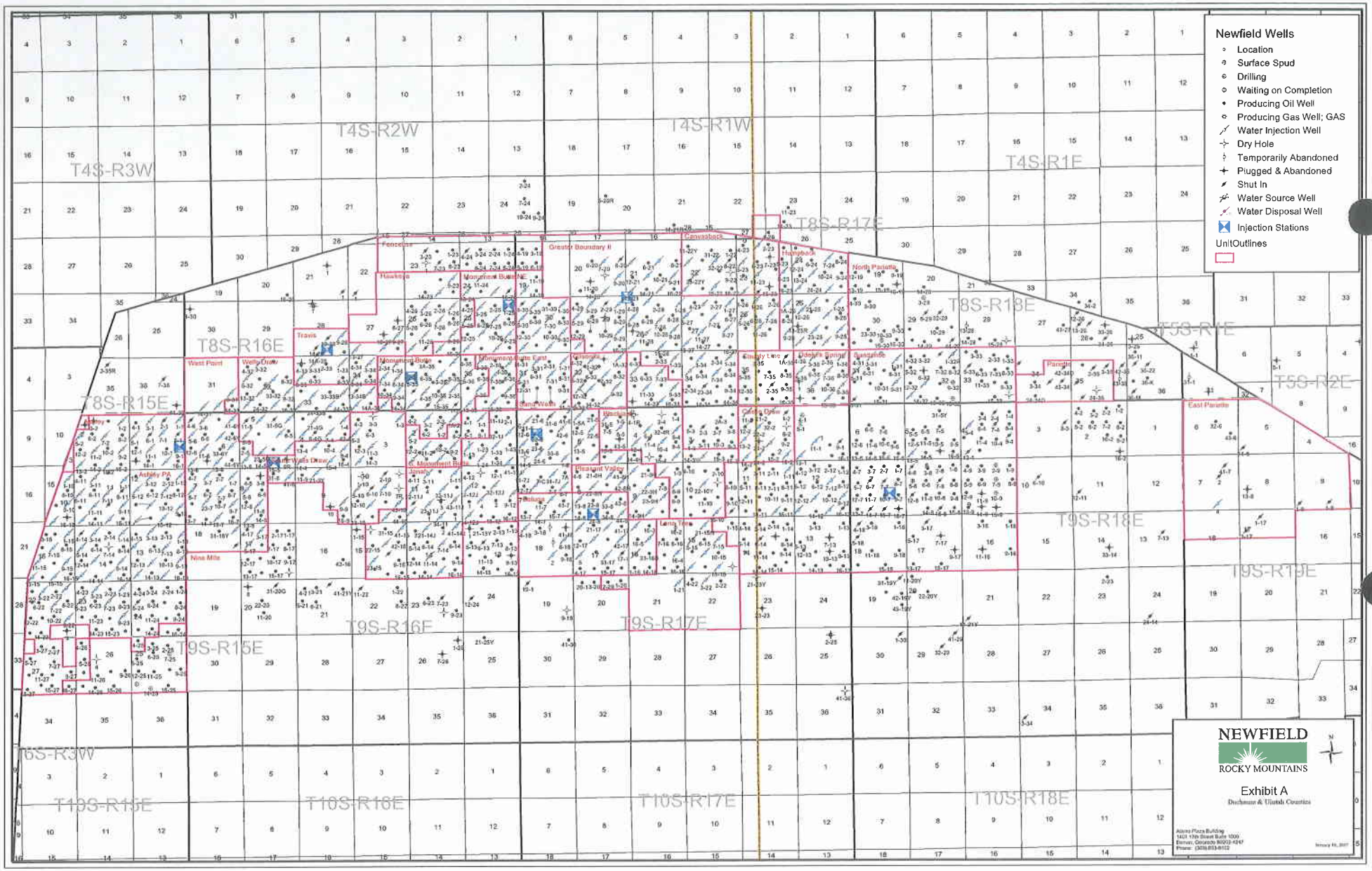


NEWFIELD
ROCKY MOUNTAINS

Exhibit A
Duchesne & Uintah Counties

Aspen Plaza Building
1401 17th Street Suite 1000
Denver, Colorado 80202-1247
Phone: (303) 893-0102

January 16, 2007

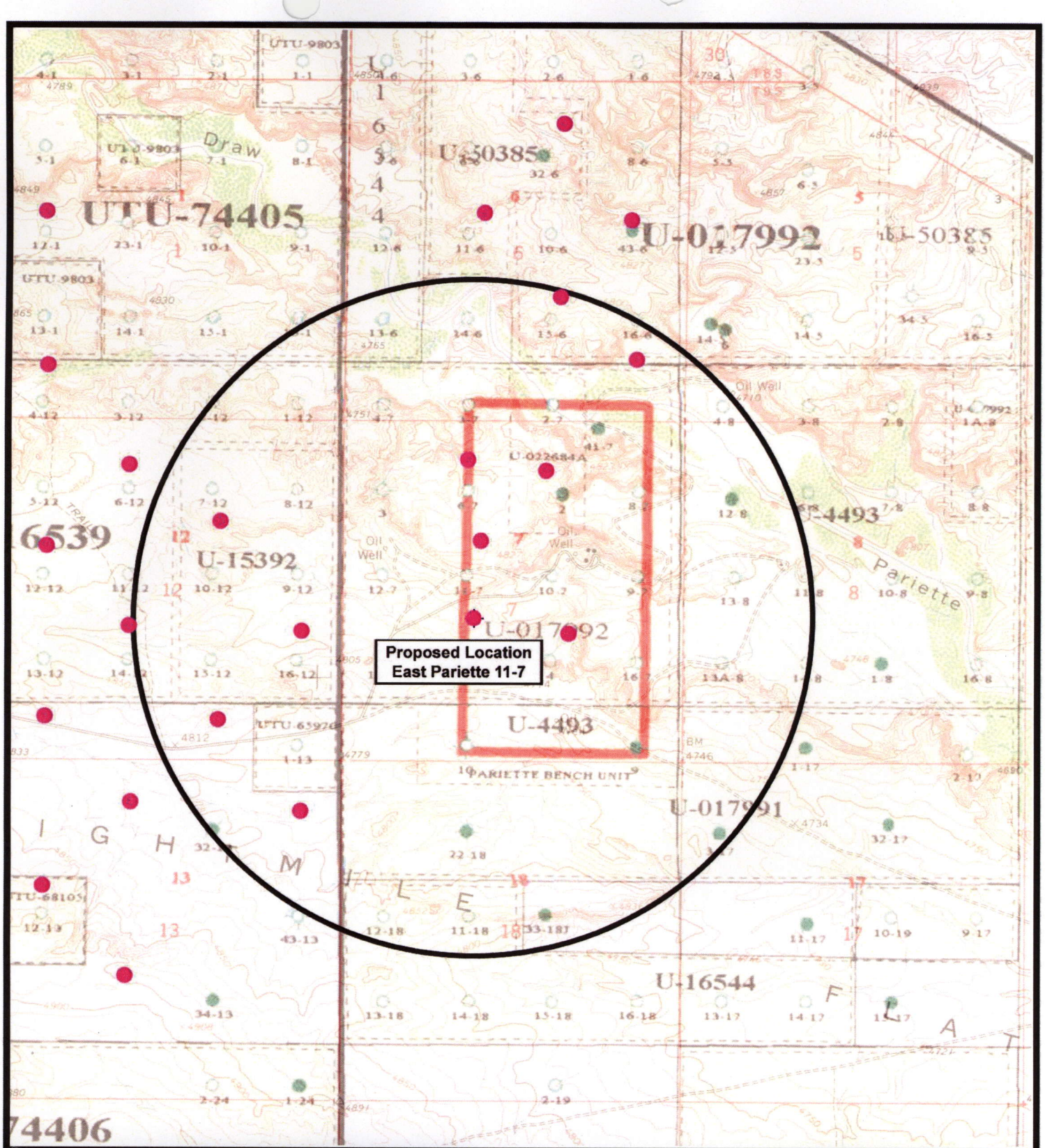


**NEWFIELD**
Exploration Company

**East Pariette 11-7-9-19**
**SEC. 7, T9S, R19E, S.L.B.&M.**

N

Tri-State Land Surveying Inc.
(435) 781-2501
180 North Vernal Ave. Vernal, Utah 84078

SCALE: 1" = 2,000'
DRAWN BY: mw
DATE: 08-16-2007

**Legend**
- Pad Location
- One-Mile Radius

**Exhibit "B"**

# 2-M SYSTEM

Blowout Prevention Equipment Systems

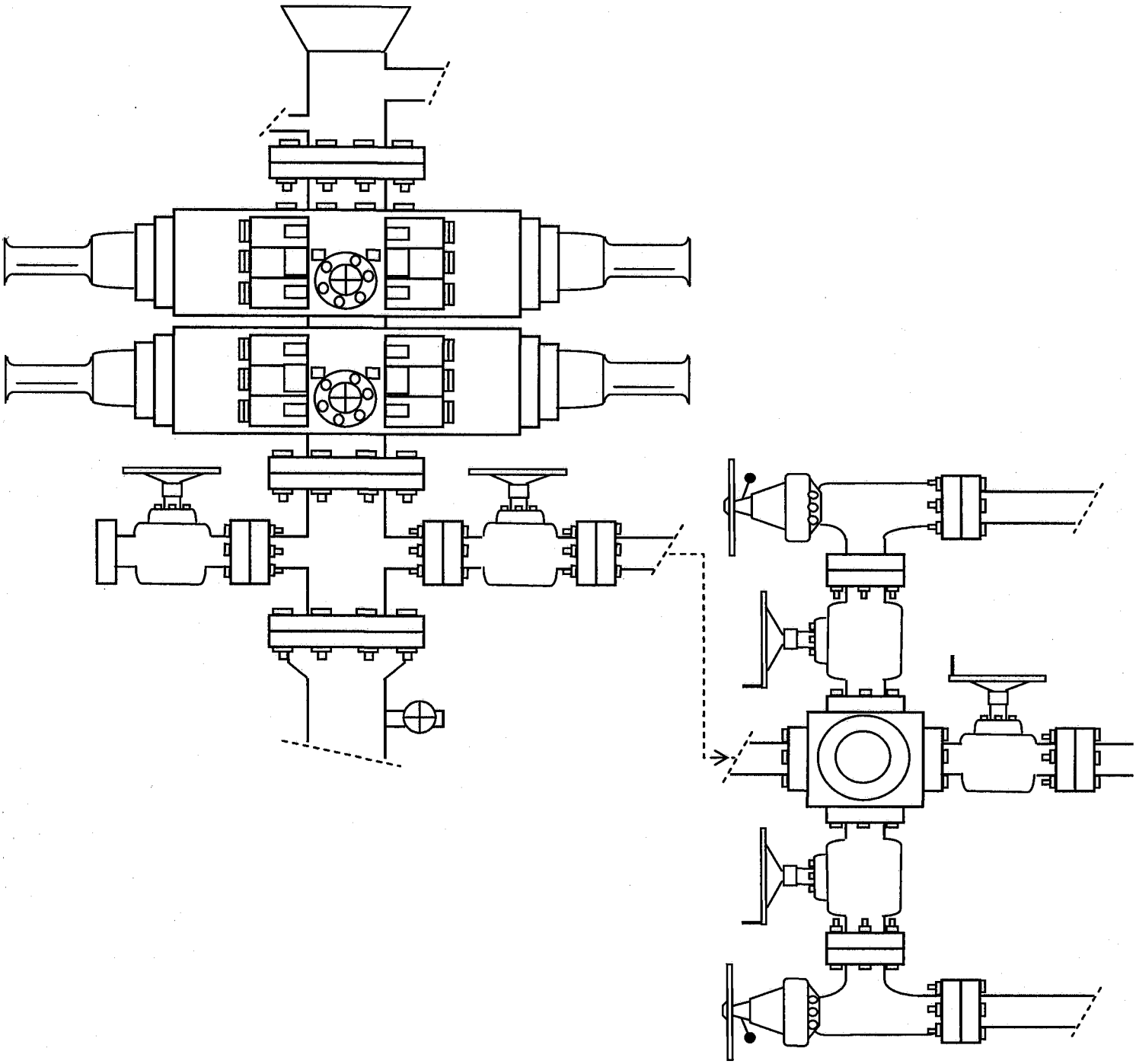

**EXHIBIT C**

Exhibit "D"
1 of 2

# CULTURAL RESOURCE INVENTORY OF NEWFIELD EXPLORATION'S BLOCK PARCEL (T9S R19E SECTIONS 4, 5, 6, 7, 8, 9 AND 17) UINTAH COUNTY, UTAH


By:

Kylie Lower-Eskelson
and
Jenn Mueller


Prepared For:

Bureau of Land Management
Vernal Field Office

Prepared Under Contract With:

Newfield Exploration Company
Route 3 Box 3630
Myton, Utah 84052


Prepared By:

Montgomery Archaeological Consultants, Inc.
P.O. Box 219
Moab, Utah 84532



MOAC Report No. 06-604

January 22, 2007

United States Department of Interior (FLPMA)
Permit No. 06-UT-60122

State of Utah Antiquities Project (Survey)
Permit No. U-06-MQ-1665b

**INLAND RESOURCES, INC.**

# PALEONTOLOGICAL FIELD SURVEY OF PROPOSED PRODUCTION DEVELOPMENT AREAS, UINTAH COUNTY, UTAH

(Sections 3, 4, & 10, T 9 S, R 18 E; Section 7, T 9 S, R 19 E)

**REPORT OF SURVEY**

Prepared for:

**Inland Resources, Inc.**

Prepared by:

Wade E. Miller
Consulting Paleontologist
November 15, 2003

**WORKSHEET**
**APPLICATION FOR PERMIT TO DRILL**

APD RECEIVED: 12/17/2007

API NO. ASSIGNED: 43-047-39881

WELL NAME: FEDERAL 11-7-9-19
OPERATOR: NEWFIELD PRODUCTION ( N2695 )
CONTACT: MANDIE CROZIER

PHONE NUMBER: 435-646-3721

PROPOSED LOCATION:
NESW 07 090S 190E
SURFACE: 2020 FSL 2008 FWL
BOTTOM: 2020 FSL 2008 FWL
COUNTY: UINTAH
LATITUDE: 40.04372 LONGITUDE: -109.8248
UTM SURF EASTINGS: 600257 NORTHINGS: 4433061
FIELD NAME: PARIETTE BENCH ( 640 )

INSPECT LOCATN BY: / /

| Tech Review | Initials | Date |
|---|---|---|
| Engineering | | |
| Geology | | |
| Surface | | |

LEASE TYPE: 1 - Federal
LEASE NUMBER: UTU-017992
SURFACE OWNER: 1 - Federal

PROPOSED FORMATION: GRRV
COALBED METHANE WELL? NO

RECEIVED AND/OR REVIEWED:

✓ Plat
✓ Bond: Fed[1] Ind[] Sta[] Fee[]
(No. WYB000493 )
N Potash (Y/N)
N Oil Shale 190-5 (B) or 190-3 or 190-13
✓ Water Permit
(No. 43-10136 )
N RDCC Review (Y/N)
(Date: )
NA Fee Surf Agreement (Y/N)
NA Intent to Commingle (Y/N)

LOCATION AND SITING:

___ R649-2-3.
Unit: EAST PARIETTE (GRRV)
___ R649-3-2. General
Siting: 460 From Qtr/Qtr & 920' Between Wells
___ R649-3-3. Exception
✓ Drilling Unit
Board Cause No: 171-2
Eff Date: 9-25-02
Siting: Suspends General Siting
___ R649-3-11. Directional Drill

COMMENTS: Stop, Seperate file

STIPULATIONS: 1- Federal Approval

OPERATOR: NEWFIELD PROD CO (N2695)

SEC: 6,7 T.9S R. 19E

FIELD: PARIETTE BENCH (640)

COUNTY: UINTAH

CAUSE: 171-2 / 9-25-2002

**Field Status**
- ABANDONED
- ACTIVE
- COMBINED
- INACTIVE
- PROPOSED
- STORAGE
- TERMINATED

**Unit Status**
- EXPLORATORY
- GAS STORAGE
- NF PP OIL
- NF SECONDARY
- PENDING
- PI OIL
- PP GAS
- PP GEOTHERML
- PP OIL
- SECONDARY
- TERMINATED

**Wells Status**
- GAS INJECTION
- GAS STORAGE
- LOCATION ABANDONED
- NEW LOCATION
- PLUGGED & ABANDONED
- PRODUCING GAS
- PRODUCING OIL
- SHUT-IN GAS
- SHUT-IN OIL
- TEMP. ABANDONED
- TEST WELL
- WATER INJECTION
- WATER SUPPLY
- WATER DISPOSAL
- DRILLING

UTAH DNR OIL, GAS & MINING

N W E S

PREPARED BY: DIANA MASON
DATE: 18-DECEMBER-2007

# United States Department of the Interior

## BUREAU OF LAND MANAGEMENT

**Utah State Office**
**P.O. Box 45155**
**Salt Lake City, Utah 84145-0155**

**IN REPLY REFER TO:**
**3160**
**(UT-922)**

December 18, 2007

Memorandum

To: Assistant District Manager Minerals, Vernal District

From: Michael Coulthard, Petroleum Engineer

Subject: 2007 Plan of Development East Pariette Unit, Uintah County, Utah.

Pursuant to email between Diana Whitney, Division of Oil, Gas and Mining, and Mickey Coulthard, Utah State Office, Bureau of Land Management, the following wells are planned for calendar year 2007 within the East Pariette Unit, Uintah County, Utah.

(Proposed PZ Green River)

43-047-39874 Federal 02-6-9-19 Sec 6 T09S R19E 0572 FNL 2149 FEL
43-047-39875 Federal 03-6-9-19 Sec 6 T09S R19E 0572 FNL 2056 FWL
43-047-39876 Federal 06-6-9-19 Sec 6 T09S R19E 2041 FNL 2190 FWL
43-047-39877 Federal 10-6-9-19 Sec 6 T09S R19E 1985 FSL 1863 FEL
43-047-39878 Federal 03-7-9-19 Sec 7 T09S R19E 0586 FNL 1946 FWL
43-047-39879 Federal 06-7-9-19 Sec 7 T09S R19E 1933 FNL 2120 FWL
43-047-39880 Federal 09-7-9-19 Sec 7 T09S R19E 1900 FSL 0839 FEL
43-047-39881 Federal 11-7-9-19 Sec 7 T09S R19E 2020 FSL 2008 FWL

This office has no objection to permitting the wells at this time.

/s/ Michael L. Coulthard

bcc: File - East Pariette Unit
Division of Oil Gas and Mining
Central Files
Agr. Sec. Chron
Fluid Chron

MCoulthard:mc:12-18-07

JON M. HUNTSMAN, JR.
*Governor*

GARY R. HERBERT
*Lieutenant Governor*

# State of Utah
## DEPARTMENT OF NATURAL RESOURCES

MICHAEL R. STYLER
*Executive Director*

**Division of Oil Gas and Mining**

JOHN R. BAZA
*Division Director*

December 18, 2007

Newfield Production Company
Rt. 3, Box 3630
Myton, UT 84052

Re: Federal 11-7-9-19 Well, 2020' FSL, 2008' FWL, NE SW, Sec. 7, T. 9 South, R. 19 East, Uintah County, Utah

Gentlemen:

Pursuant to the provisions and requirements of Utah Code Ann.§ 40-6-1 *et seq.*, Utah Administrative Code R649-3-1 *et seq.*, and the attached Conditions of Approval, approval to drill the referenced well is granted.

This approval shall expire one year from the above date unless substantial and continuous operation is underway, or a request for extension is made prior to the expiration date. The API identification number assigned to this well is 43-047-39881.

Sincerely,

Gil Hunt
Associate Director

pab
Enclosures

cc: Uintah County Assessor
Bureau of Land Management, Vernal Office

1594 West North Temple, Suite 1210, PO Box 145801, Salt Lake City, UT 84114-5801
telephone (801) 538-5340 • facsimile (801) 359-3940 • TTY (801) 538-7458 • *www.ogm.utah.gov*

UTAH DNR OIL, GAS & MINING

**Operator:** Newfield Production Company

**Well Name & Number** Federal 11-7-9-19

**API Number:** 43-047-39881

**Lease:** UTU-017992

**Location:** NE SW **Sec.** 7 **T.** 9 South **R.** 19 East

## Conditions of Approval

1. General

   Compliance with the requirements of Utah Admin. R. 649-1 *et seq.*, the Oil and Gas Conservation General Rules, and the applicable terms and provisions of the approved Application for permit to drill.

2. Notification Requirements

   Notify the Division with 24 hours of spudding the well.

   - Contact Carol Daniels at (801) 538-5284.

   Notify the Division prior to commencing operations to plug and abandon the well.

   - Contact Dustin Doucet at (801) 538-5281 office (801) 733-0983 home

3. Reporting Requirements

   All required reports, forms and submittals will be promptly filed with the Division, including but not limited to the Entity Action Form (Form 6), Report of Water Encountered During Drilling (Form 7), Weekly Progress Reports for drilling and completion operations, and Sundry Notices and Reports on Wells requesting approval of change of plans or other operational actions.

4. State approval of this well does not supersede the required federal approval, which must be obtained prior to drilling.

NEWFIELD

Route #3 Box 3630
Myton, Utah 84052
(435) 646-4825, FAX: (435) 646-3031

May 28, 2008

Bureau of Land Management
Attn: Phyllis Phillips
170 South 500 East
Vernal, Utah 84078-2799

9S 19E 7

RE: Notice of APD Deficiencies.

43-047-39816 **Federal 3-5-9-19**
39818 **Federal 5-5-9-19**
39861 **Federal 6-5-9-19**
39864 **Federal 10-5-9-19**
39865 **Federal 14A-5-9-19**
39880 **Federal 9-7-9-19**

**Federal 3-6-9-19** 39875
**Federal 6-6-9-19** 39876
**Federal 10-6-9-19** 39877
**Federal 3-7-9-19** 39878
**Federal 6-7-9-19** 39879
**Federal 11-7-9-19** 39881

Dear Phyllis:

Enclosed find the correct drilling programs (in triplicate) as per your request. The original APD's referred to the Monument Butte SOP. Matt Baker and Jim Ashley have requested more in depth information due to the fact that they actually fall outside of the Monument Butte Boundaries. Everything else in the APD's will remain the same. If you have any questions, feel free to give either Dave Allred or myself a call.

Sincerely,

Mandie Crozier
Regulatory Specialist

mc
enclosures

cc: State of Utah
Division of Oil, Gas & Mining

RECEIVED
MAY 30 2008
DIV. OF OIL, GAS & MINING

# NEWFIELD PRODUCTION COMPANY
# FEDERAL #11-7-9-19
# NE/SW SECTION 7, T9S, R19E
# UINTAH COUNTY, UTAH

## ONSHORE ORDER NO. 1

### *DRILLING PROGRAM*

1. ***GEOLOGIC SURFACE FORMATION:***

Uinta formation of Upper Eocene Age

2. ***ESTIMATED TOPS OF IMPORTANT GEOLOGIC MARKERS:***

| | |
|---|---|
| Uinta | 0' – 1345' |
| Green River | 1345' |
| Mahongany Bench | 2780' |
| Wasatch | 5700' |

3. ***ESTIMATED DEPTHS OF ANTICIPATED WATER, OIL, GAS OR MINERALS:***

Green River Formation (Oil) 1345' – 5700'

Fresh water may be encountered in the Uinta Formation, but would not be expected below about 350'. All water shows and water bearing geologic units shall be reported to the geologic and engineering staff of the Vernal Office prior to running the next string of casing or before plugging orders are requested. All water shows must be reported within one (1) business day after being encountered.

All usable (<10,000 PPM TDS) water and prospectively valuable minerals (as described by BLM at onsite) encountered during drilling will be recorded by depth and adequately protected. This information shall be reported to the Vernal Office.

Detected water flows shall be sampled, analyzed, and reported to the geologic & engineering staff of the Vernal Office. The office may request additional water samples for further analysis. Usage of the State of Utah form *Report of Water Encountered* is acceptable, but not required.

The following information is requested for water shows and samples where applicable:

| | |
|---|---|
| Location & Sampled Interval | Date Sampled |
| Flow Rate | Temperature |
| Hardness | pH |
| Water Classification (State of Utah) | Dissolved Calcium (Ca) (mg/l) |
| Dissolved Iron (Fe) (ug/l) | Dissolved Sodium (Na) (mg/l) |
| Dissolved Magnesium (Mg) (mg/l) | Dissolved Carbonate ($CO_3$) (mg/l) |
| Dissolved Bicarbonate ($NaHCO_3$) (mg/l) | Dissolved Chloride (Cl) (mg/l) |
| Dissolved Sulfate ($SO_4$) (mg/l) | Dissolved Total Solids (TDS) (mg/l) |

RECEIVED
MAY 30 2008
DIV. OF OIL, GAS & MINING

## 4. *PROPOSED CASING PROGRAM*

**a. Casing Design: Federal 11-7-9-19**

| Size | Interval | | Weight | Grade | Coupling | Design Factors | | |
|---|---|---|---|---|---|---|---|---|
| | Top | Bottom | | | | Burst | Collapse | Tension |
| Surface casing<br>8-5/8"<br>Hole Size 12 1/4" | 0' | 300' | 24.0 | J-55 | STC | 2,950<br>17.53 | 1,370<br>14.35 | 244,000<br>33.89 |
| Prod casing<br>5-1/2"<br>Hole Size 7 7/8" | 0' | 5,700' | 15.5 | J-55 | LTC | 4,810<br>2.65 | 4,040<br>2.23 | 217,000<br>2.46 |

Assumptions:
1) Surface casing max anticipated surface press (MASP) = Frac gradient – gas gradient
2) Prod casing MASP (production mode) = Pore pressure – gas gradient
3) All collapse calculations assume fully evacuated casing w/ gas gradient
4) All tension calculations assume air weight

| | |
|---|---|
| Frac gradient at surface casing shoe = | 13.0 ppg |
| Pore pressure at surface casing shoe = | 8.33 ppg |
| Pore pressure at prod casing shoe = | 8.33 ppg |
| Gas gradient = | 0.115 psi/ft |

All casing shall be new or, if used, inspected and tested. Used casing shall meet or exceed API standards for new casing.

All casing strings shall have a minimum of 1 (one) centralizer on each of the bottom three (3) joints.

**b. Cementing Design: Federal 11-7-9-19**

| Job | Fill | Description | Sacks<br>$ft^3$ | OH Excess* | Weight (ppg) | Yield ($ft^3$/sk) |
|---|---|---|---|---|---|---|
| Surface casing | 300' | Class G w/ 2% CaCl | 138<br>161 | 30% | 15.8 | 1.17 |
| Prod casing<br>Lead | 3,700' | Prem Lite II w/ 10% gel + 3% KCl | 256<br>833 | 30% | 11.0 | 3.26 |
| Prod casing<br>Tail | 2,000' | 50/50 Poz w/ 2% gel + 3% KCl | 363<br>451 | 30% | 14.3 | 1.24 |

*Actual volume pumped will be 15% over the caliper log
- Compressive strength of lead cement: 1800 psi @ 24 hours, 2250 psi @ 72 hours
- Compressive strength of tail cement: 2500 psi @ 24 hours

Hole Sizes: A 12-1/4" hole will be drilled for the 8-5/8" surface casing. A 7-7/8" hole will be drilled for the 5-1/2" production casing.

Waiting On Cement: A minimum of four (4) hours shall elapse prior to attempting any pressure testing of the BOP equipment which would subject the surface casing cement to pressure, and a minimum of six (6) hours shall elapse before drilling out of the wiper plug,

cement, or shoe is begun. WOC time shall be recorded in the Driller's Log. Compressive Strength shall be a minimum of 500 psi prior to drilling out.

The Vernal BLM Office shall be notified, with sufficient lead time, in order to have a BLM representative on location while running all casing strings and cementing.

The 8-5/8" surface casing shall in all cases be cemented back to surface. In the event that during the primary surface cementing operation the cement does not circulate to surface, or if the cement level should fall back more than 8 feet from surface, then a remedial surface cementing operation shall be performed to insure adequate isolation and stabilization of the surface casing.

The production casing cementing program shall be conducted as approved to protect and/or isolate all usable water zones, potentially productive zones, lost circulation zones, abnormally pressured zones, and any prospectively valuable deposits of minerals.

As a minimum, usable water zones shall be isolated and/or protected by having a cement top for the production casing at least 200 feet above the base of the usable water. If gilsonite is encountered while drilling, it shall be isolated and/or protected via the cementing program.

Top plugs shall be used to reduce contamination of cement by displacement fluid. A bottom plug or other acceptable technique, such as a suitable preflush fluid, inner string cement method, etc., shall be utilized to help isolate the cement from contamination by the mud being displaced ahead of the cement slurry.

All casing strings below the conductor shall be pressure tested to 0.22 psi per foot of casing string length or to 1500 psi, whichever is greater, but not to exceed 70% of the minimum internal yield. If pressure declines more than 10% in 30 minutes, corrective action shall be taken.

A Form 3160-5, "Sundry Notices and Reports on Wells" shall be filed with the Vernal Office Manager within 30 days after the work is completed. This report must include the following information:

Setting of each string of casing showing the size, grade, weight of casing set, depth, amounts and type of cement used, whether cement circulated or the top of the cement behind the casing, depth of the cementing tools used, casing test method and results, and the date of the work done. Spud date will be shown on the first reports submitted.

## 5. *MINIMUM SPECIFICATIONS FOR PRESSURE CONTROL:*

The Company's Class 2M minimum specifications for pressure control equipment for a standard Monument Butte development well are as follows:

A 2000 psi WP hydraulic BOP stack consisting of two ram preventers (double or two singles) and either an annular preventer or a rotating head. If no annular preventer is used, ram blocks will be changed to match the outside diameter of casing and the stack will be retested prior to running any casing string.

Connections - All components on the stack and choke and kill lines shall have either flanged, studded, clamp hub or equivalent proprietary connections except control line outlets and pressure gauges.

Choke Manifold - The minimum equipment requirements are shown in **Exhibit C**. The choke manifold shall be located at least 5 feet from the BOP stack, outside the substructure.

Pressure Monitoring - A means of monitoring the inlet pressure of the choke manifold shall be provided. The capability to isolate this outlet shall be provided.

Drillstring Control Devices - An upper and lower kelly valve, drillstring safety valve including correct closing handle, and an inside BOP shall be provided. The safety valve and inside BOP shall have connections or crossovers to fit all tubulars with OD to allow adequate clearance for running in the hole. All drillstring valves shall be rated to the required BOP WP.

The BOP and related equipment shall meet the minimum requirements of Onshore Oil and Gas Order No. 2 for equipment and testing requirements, procedures, etc., for a 2M system, and individual components shall be operable as designed.

Function test of the BOP equipment shall be made daily. All required BOP tests and/or drills shall be recorded in the Driller's report.

Chart recorders will be used for all pressure tests. Test charts, with individual test results identified, shall be maintained on location while drilling and shall be made available to BLM representatives upon request.

Newfield Exploration requests a variance from Onshore Order 2, III.C.7. which states, "...(1)The flare line discharge shall be located not less than 100 feet from the well...(2)The flare system shall have an effective method of ignition."

Newfield Exploration requests permission to have a flowline length of 80 feet in order to minimize the size of the well pad.

Newfield Exploration request permission to conduct operations without an automatic ignitor. If combustible gases are expected, operations will be shut down until an effective method of ignition has been installed.

Newfield Exploration requests a variance from Onshore Order 2, III.E.1. which states, "...the following equipment shall be in place and operational during air/gas drilling: (1) Properly lubricated and maintained rotating head ...(2) Blooie line discharge 100 feet from well bore...(3) Automatic igniter or continuous pilot light on the blooie line... (4) compressors located...a minimum of 100 ft from the well bore..."

Newfield Exploration request permission to use a diverter bowl in place of a rotating head. The diverter bowl forces the air and cutting returns to the reserve pit and is used to drill the surface casing (surface to a total depth of 350 feet). The surface casing occurs within the Uinta Formation which is a non-hydrocarbon bearing zone and thus has no possibility of gas pressure.

Newfield Exploration request permission to use a blooie line with a discharge less than 100 feet from the wellbore in order to minimize the size of the well pads and direct the cuttings and circulating mediums into the reserve pit. The well bore is located approximately 35 feet from the reserve pit which is 40 feet wide; a 100 feet blooie line would discharge the cuttings and circulating mediums across the reserve pit and off the location. The requested length of the blooie line to drill the surface casing (surface to a total depth of 350 feet) is 35 feet. The surface casing occurs within the Uinta Formation which is a non-hydrocarbon bearing zone and thus has no possibility of gas pressure.

Newfield Exploration request permission to operate without an automatic igniter or continuous pilot light on the blooie line due to the fact the air rig is only used to drill the surface casing (surface to a total depth of 350 feet). The surface casing occurs within the Uinta Formation which is a non-hydrocarbon bearing zone and thus has no possibility of gas pressure.

Newfield Exploration request permission to use a trailer mounted compressor located less than 100 feet from the well bore in order to minimize the well pad size. The trailer mounted compressor is located 50 feet from the wellbore and in an opposite direction of the blooie line. The compressor has the following safety features: (1) shut off valve on the trailer that is located approximately 15 ft from the air rig, (2) pressure relief valve on the compressor, and (3) Spark arresters on the motors. The compressor only used in the drilling of the surface casing (surface to a total depth of 350 feet). The surface casing occurs within the Uinta Formation which is a non-hydrocarbon bearing zone and thus has no possibility of gas pressure.

6. ***TYPE AND CHARACTERISTICS OF THE PROPOSED CIRCULATION MUDS:***

From surface to ±350 feet will be drilled with an air/mist system. The air rig is equipped with a 6 ½" blooie line that is straight run and securely anchored. The blooie line is used with a discharge less than 100 ft from the wellbore in order to minimize the well pad size. The blooie line is not equipped with an automatic igniter or continuous pilot light and the compressor is located less than 100 ft from the well bore due to the low possibility of combustion with the air dust mixture. The trailer mounted compressor (capacity of 2000 CFM) has a safety shut-off valve which is located 15 feet from the air rig. A truck with 70 bbls of water is on stand by to be used as kill fluid, if necessary. From about ±350 feet to TD, a fresh water system will be utilized. Clay inhibition and hole stability will be achieved with a KCl substitute additive. This additive will be identified in the APD and reviewed to determine if the reserve pit shall be lined. This fresh water system will typically contain Total Dissolved Solids (TDS) of less than 3000 PPM. Anticipated mud weight is 8.4 lbs/gal. If necessary to control formation fluids or pressure, the system will be weighted with the addition of bentonite gel, and if pressure conditions warrant, with barite.

No chromate additives will be used in the mud system on Federal and/or Indian lands without prior BLM approval to ensure adequate protection of fresh aquifers.

No chemicals subject to reporting under SARA Title III in an amount equal to or greater than 10,000 pounds will be used, produced, stored, transported, or disposed of annually in association with the drilling, testing, or completing of this well. Furthermore, no extremely hazardous substances, as defined in 40 CFR 355, in threshold planning quantities, will be used, produced, stored, transported, or disposed of in association with the drilling, testing, or completing of this well.

Hazardous substances specifically listed by the EPA as a hazardous waste or demonstrating a characteristic of a hazardous waste will not be used in drilling, testing, or completion operations.

Newfield Production will **visually** monitor pit levels and flow from the well during drilling operations.

7. ***AUXILIARY SAFETY EQUIPMENT TO BE USED:***

Auxiliary safety equipment will be a Kelly Cock, bit float, and a TIW valve with drill pipe threads.

8. ***TESTING, LOGGING AND CORING PROGRAMS:***

a. **Logging Program:**
(the log types run may change at the discretion of the geologist)

FDC/CNL/GR/DLL: TD - 3,200'
CBL: A cement bond log will be run from TD to the cement top of the production casing. A field copy will be submitted to the Vernal BLM Office.

b. **Cores:** As deemed necessary.

c. **Drill Stem Tests:** No DSTs are planned in the Green River.

Drill stem tests, if they are run, will adhere to the following requirements: Initial opening of the drill stem test tools shall be restricted to daylight hours unless specific approval to start during other hours is obtained from the Authorized Officer (AO). However, DSTs may be allowed to continue at night if the test was initiated during daylight hours and the rate of flow is stabilized and if adequate lighting is available ( i.e., lighting which is adequate for visibility and vapor-proof for safe operations). Packers can be released but tripping shall not begin before daylight, unless prior approval is obtained from the AO. Closed chamber DSTs may be performed day or night.

Some means of reverse circulation shall be provided in case of flow to the surface showing evidence of hydrocarbons.

Separation equipment required for the anticipated recovery shall be properly installed before a test starts.

If a DST is performed, all engines within 100 feet of the wellbore that are required to be operational during the test shall have spark arresters or water-cooled exhausts.

## *9. ANTICIPATED ABNORMAL PRESSURE OR TEMPERATURE:*

No abnormal temperatures or pressures are anticipated. No hydrogen sulfide has been encountered or is known to exist from previous drilling in the area at this depth. Maximum anticipated bottomhole pressure will approximately equal total depth in feet multiplied by a 0.433 psi/foot gradient.

## *10. ANTICIPATED STARTING DATE AND DURATION OF THE OPERATIONS:*

**a. Drilling Activity**

| | |
|---|---|
| Anticipated Commencement Date: | Upon approval of the site specific APD. |
| Drilling Days: | Approximately 7 days. |
| Completion Days: | Approximately 10 - 14 days. |

**b. Notification of Operations**

The Vernal BLM office will be notified at least 24 hours **prior** to the commencement of spudding the well (to be followed with a Sundry Notice, Form 3160-5), of initiating pressure tests of the blowout preventer and related equipment, and running casing and cementing of all casing strings. Notification will be made during regular work hours (7:45 a.m.-4:30 p.m., Monday - Friday except holidays).

**Immediate Report:** Spills, blowouts, fires, leaks, accidents, or any other unusual occurrences shall be promptly reported in accordance with the appropriate regulations, Onshore Orders, or BLM policy.

No location will be constructed or moved, no well will be plugged, and no drilling or workover equipment will be removed from a well to be placed in suspended status without prior approval from the AO. If operations are to be suspended, prior approval of the AO will be obtained and notification given to the BLM before resumption of operations.

Daily drilling and completion reports shall be submitted to the Vernal BLM Office on a weekly basis.

Whether the well is completed as a dry hole or a producer, the "Well Completion and Recompletion Report and Log" (Form 3160-4) will be submitted not later than 30 days after completion of the well or after completion of operations being performed, in accordance with 43 CFR 3164. One copy of all logs, core descriptions, core analyses, well test data, geologic summaries, sample description, and all other surveys or data obtained and compiled during the drilling, workover, and/or completion operations will be filed with Form 3160-4. Samples (cuttings, fluids, and/or gases) will be submitted when requested by the Authorized Officer (AO).

A completion rig will be used for completion operations after the wells are stimulated to run the production tubing.. All conditions of this approved plan will be applicable during all operations conducted with the completion rig.

Operator shall report production data to the MMS pursuant to 30 CFR 216.5 using form MMS/3160. In accordance with Onshore Oil and Gas Order No. 1, a well will be reported on form 3160-6, "Monthly Report of Operations," starting with the month in which operations commence and continue each month until the well is physically plugged and abandoned. This report will be filed with the Vernal BLM Office.

The date on which production is commenced or resumed will be construed for oil wells as the date on which liquid hydrocarbons are first sold or shipped from a temporary storage facility, such as a test tank, and for which a run ticket is required to be generated, or the date on which liquid hydrocarbons are first produced into a permanent storage facility, whichever occurs first; and for gas wells, as the date on which associated liquid hydrocarbons are first sold or shipped from a temporary storage facility, such as a test tank, and for which a run ticket is required to be generated, or the date on which gas is measured through permanent metering facilities, whichever occurs first.

Should the well be successfully completed for production, the AO will be notified when the well is placed in a producing status. Such notification will be sent by written communication not later than 5 days following the date when the well is placed on production.

Pursuant to Onshore Order No. 7, with the approval of the AO, produced water may be temporarily disposed of into unlined pits for a period of up to 90 days. During this period, an application for approval of the permanent disposal method must be submitted to the AO.

Pursuant to NTL-4A, lessees or operators are authorized to vent/flare gas during the initial well evaluation tests, not to exceed 30 days or the production of 50 MMCF of gas, whichever occurs first. An application must be filed with the AO and approval received for any venting/flaring of gas beyond the initial 30 days or authorized test period.

A schematic facilities diagram, as required by 43 CFR 3162.7-5(b.9.d), shall be submitted to the Vernal BLM Office within 60 days of installation or first production, whichever occurs first. All site security regulations, as specified in Onshore Oil & Gas Order No. 3, shall be adhered to. All product lines entering and leaving hydrocarbon storage tanks will be effectively sealed in accordance with 43 CFR 3162.7-5(b.4).

Well abandonment operations shall not be commenced without the prior approval of the AO. In the case of newly drilled dry holes or failures, and in emergency situations, oral approval will be obtained from the AO. A "Subsequent Report of Abandonment", Form 3160-5, will be filed with the Authorized Officer within 30 days following completion of the well for abandonment. This report will indicate placement of the plugs and current status of the

surface restoration. Final Abandonment will not be approved until the surface reclamation work required by the approved APD or approved abandonment notice has been completed to the satisfaction of the AO, or the appropriate surface managing agency.

Pursuant to Onshore Oil and Gas Order No. 1, lessees and operators have the responsibility to see that their exploration, development, production, and construction operations are conducted in a manner which conforms with applicable Federal laws and regulations and with the State and local laws, to the extent to which they are applicable, to operations on Federal or Indian lands.

FORM 3160-5
(June 1990)

UNITED STATES
DEPARTMENT OF THE INTERIOR
BUREAU OF LAND MANAGEMENT

FORM APPROVED
Budget Bureau No. 1004-0135
Expires: March 31, 1993

# SUNDRY NOTICES AND REPORTS ON WELLS

Do not use this form for proposals to drill or to deepen or reentry a different reservoir.
Use "APPLICATION FOR PERMIT -" for such proposals

*SUBMIT IN TRIPLICATE*

5. Lease Designation and Serial No.
**UTU-017992**

6. If Indian, Allottee or Tribe Name
**NA**

7. If Unit or CA, Agreement Designation
**EAST PARIETTE**

1. Type of Well
[X] Oil Well [ ] Gas Well [ ] Other

8. Well Name and No.
**FEDERAL 11-7-9-19**

9. API Well No.
**43-047-39881**

2. Name of Operator
**NEWFIELD PRODUCTION COMPANY**

10. Field and Pool, or Exploratory Area
**8 MILE FLAT NORTH**

3. Address and Telephone No.
**Rt. 3 Box 3630, Myton Utah, 84052 435-646-3721**

11. County or Parish, State
**UINTAH COUNTY, UT.**

4. Location of Well (Footage, Sec., T., R., m., or Survey Description)
**2020 FSL 2008 FWL NE/SW Section 7, T9S R19E**

12. CHECK APPROPRIATE BOX(s) TO INDICATE NATURE OF NOTICE, REPORT, OR OTHER DATA

| TYPE OF SUBMISSION | TYPE OF ACTION | |
|---|---|---|
| [X] Notice of Intent | [ ] Abandonment | [ ] Change of Plans |
| [ ] Subsequent Report | [ ] Recompletion | [ ] New Construction |
| [ ] Final Abandonment Notice | [ ] Plugging Back | [ ] Non-Routine Fracturing |
| | [ ] Casing Repair | [ ] Water Shut-Off |
| | [ ] Altering Casing | [ ] Conversion to Injection |
| | [X] Other **Permit Extension** | [ ] Dispose Water |

(Note: Report results of multiple completion on Well Completion or Recompletion Report and Log form.)

13. Describe Proposed or Completed Operations (Clearly state all pertinent details, and give pertinent dates, including estimated date of starting any proposed work. If well is directionally drilled, give subsurface locations and measured and true vertical depths for all markers and zones pertinent to this work.)*

Newfield Production Company requests to extend the Permit to Drill this well for one year.

Approved by the
Utah Division of
Oil, Gas and Mining

Date: 12-02-08
By: [signature]

COPY SENT TO OPERATOR
Date: 12.4.2008
Initials: KS

RECEIVED
DEC 01 2008
DIV. OF OIL, GAS & MINING

14. I hereby certify that the foregoing is true and correct

Signed [signature] Title Regulatory Specialist Date 11/24/2008
Mandie Crozier

CC: UTAH DOGM

(This space for Federal or State office use)

Approved by _____ Title _____ Date _____

Conditions of approval, if any:

CC: Utah DOGM

Title 18 U.S.C. Section 1001, makes it a crime for any person knowingly and willfully to make to any department or agency of the United States any false, fictitious or fradulent statements or representations as to any matter within its jurisdiction.

RESET

# Application for Permit to Drill
# Request for Permit Extension
# Validation

(this form should accompany the Sundry Notice requesting permit extension)

**API:** 43-047-39881
**Well Name:** Federal 11-7-9-19
**Location:** NE/SW Section 7,T9S R19E
**Company Permit Issued to:** Newfield Production Company
**Date Original Permit Issued:** 12/18/2007

The undersigned as owner with legal rights to drill on the property as permitted above, hereby verifies that the information as submitted in the previously approved application to drill, remains valid and does not require revision.

Following is a checklist of some items related to the application, which should be verified.

If located on private land, has the ownership changed, if so, has the surface agreement been updated? Yes☐ No☑

Have any wells been drilled in the vicinity of the proposed well which would affect the spacing or siting requirements for this location? Yes☐ No☑

Has there been any unit or other agreements put in place that could affect the permitting or operation of this proposed well? Yes☐ No☑

Have there been any changes to the access route including ownership, or right-of-way, which could affect the proposed location? Yes☐ No☑

Has the approved source of water for drilling changed? Yes☐ No☑

Have there been any physical changes to the surface location or access route which will require a change in plans from what was discussed at the onsite evaluation? Yes☐ No☑

Is bonding still in place, which covers this proposed well? Yes☑ No☐

Mandie Crozier
Signature

11/24/2008
Date

Title: Regulatory Specialist

Representing: Newfield Production Company

RECEIVED
DEC 01 2008
DIV. OF OIL, GAS & MINING

API Well No: 43047398810000

# STATE OF UTAH
DEPARTMENT OF NATURAL RESOURCES
DIVISION OF OIL, GAS, AND MINING

FORM 9

5.LEASE DESIGNATION AND SERIAL NUMBER: UTU-017992

## SUNDRY NOTICES AND REPORTS ON WELLS

Do not use this form for proposals to drill new wells, significantly deepen existing wells below current bottom-hole depth, reenter plugged wells, or to drill horizontal laterals. Use APPLICATION FOR PERMIT TO DRILL form for such proposals.

6. IF INDIAN, ALLOTTEE OR TRIBE NAME:

7.UNIT or CA AGREEMENT NAME: EAST PARIETTE (GRRV)

1. TYPE OF WELL: Oil Well

8. WELL NAME and NUMBER: FEDERAL 11-7-9-19

2. NAME OF OPERATOR: NEWFIELD PRODUCTION COMPANY

9. API NUMBER: 43047398810000

3. ADDRESS OF OPERATOR: Rt 3 Box 3630 , Myton, UT, 84052

PHONE NUMBER: 435 646-4825 Ext

9. FIELD and POOL or WILDCAT: PARIETTE BENCH

4. LOCATION OF WELL
FOOTAGES AT SURFACE:
2020 FSL 2008 FWL
QTR/QTR, SECTION, TOWNSHIP, RANGE, MERIDIAN:
Qtr/Qtr: NESW Section: 07 Township: 09.0S Range: 19.0E Meridian: S

COUNTY: UINTAH

STATE: UTAH

11.
CHECK APPROPRIATE BOXES TO INDICATE NATURE OF NOTICE, REPORT, OR OTHER DATA

| TYPE OF SUBMISSION | TYPE OF ACTION | | |
|---|---|---|---|
| ✓ NOTICE OF INTENT<br>Approximate date work will start:<br>12/2/2009 | ☐ ACIDIZE | ☐ ALTER CASING | ☐ CASING REPAIR |
| | ☐ CHANGE TO PREVIOUS PLANS | ☐ CHANGE TUBING | ☐ CHANGE WELL NAME |
| | ☐ CHANGE WELL STATUS | ☐ COMMINGLE PRODUCING FORMATIONS | ☐ CONVERT WELL TYPE |
| ☐ SUBSEQUENT REPORT<br>Date of Work Completion: | ☐ DEEPEN | ☐ FRACTURE TREAT | ☐ NEW CONSTRUCTION |
| | ☐ OPERATOR CHANGE | ☐ PLUG AND ABANDON | ☐ PLUG BACK |
| | ☐ PRODUCTION START OR RESUME | ☐ RECLAMATION OF WELL SITE | ☐ RECOMPLETE DIFFERENT FORMATION |
| ☐ SPUD REPORT<br>Date of Spud: | ☐ REPERFORATE CURRENT FORMATION | ☐ SIDETRACK TO REPAIR WELL | ☐ TEMPORARY ABANDON |
| | ☐ TUBING REPAIR | ☐ VENT OR FLARE | ☐ WATER DISPOSAL |
| ☐ DRILLING REPORT<br>Report Date: | ☐ WATER SHUTOFF | ☐ SI TA STATUS EXTENSION | ✓ APD EXTENSION |
| | ☐ WILDCAT WELL DETERMINATION | ☐ OTHER | OTHER: |

12. DESCRIBE PROPOSED OR COMPLETED OPERATIONS. Clearly show all pertinent details including dates, depths, volumes, etc.

Newfield requests to extend the permit to drill this well for one more year.

**Approved by the Utah Division of Oil, Gas and Mining**

**Date:** November 30, 2009

**By:**

| NAME (PLEASE PRINT) | PHONE NUMBER | TITLE |
|---|---|---|
| Mandie Crozier | 435 646-4825 | Regulatory Tech |
| **SIGNATURE** | | **DATE** |
| N/A | | 11/30/2009 |

RECEIVED November 30, 2009

**The Utah Division of Oil, Gas, and Mining**

**- State of Utah**
**- Department of Natural Resources**

**Electronic Permitting System - Sundry Notices**

## Request for Permit Extension Validation Well Number 43047398810000

**API:** 43047398810000
**Well Name:** FEDERAL 11-7-9-19
**Location:** 2020 FSL 2008 FWL QTR NESW SEC 07 TWNP 090S RNG 190E MER S
**Company Permit Issued to:** NEWFIELD PRODUCTION COMPANY
**Date Original Permit Issued:** 12/18/2007

**The undersigned as owner with legal rights to drill on the property as permitted above, hereby verifies that the information as submitted in the previously approved application to drill, remains valid and does not require revision. Following is a checklist of some items related to the application, which should be verified.**

- **If located on private land, has the ownership changed, if so, has the surface agreement been updated?** ○ **Yes** ◉ **No**
- **Have any wells been drilled in the vicinity of the proposed well which would affect the spacing or siting requirements for this location?** ○ **Yes** ◉ **No**
- **Has there been any unit or other agreements put in place that could affect the permitting or operation of this proposed well?** ○ **Yes** ◉ **No**
- **Have there been any changes to the access route including ownership, or rightof- way, which could affect the proposed location?** ○ **Yes** ◉ **No**
- **Has the approved source of water for drilling changed?** ○ **Yes** ◉ **No**
- **Have there been any physical changes to the surface location or access route which will require a change in plans from what was discussed at the onsite evaluation?** ○ **Yes** ◉ **No**
- **Is bonding still in place, which covers this proposed well?** ◉ **Yes** ○ **No**

**Approved by the Utah Division of Oil, Gas and Mining**

**Signature:** Mandie Crozier **Date:** 11/30/2009
**Title:** Regulatory Tech **Representing:** NEWFIELD PRODUCTION COMPANY

**Date:** November 30, 2009

**By:**

**RECEIVED** November 30, 2009

API Well No: 43047398810000

# STATE OF UTAH
DEPARTMENT OF NATURAL RESOURCES
DIVISION OF OIL, GAS, AND MINING

FORM 9

**5.LEASE DESIGNATION AND SERIAL NUMBER:** UTU-017992

## SUNDRY NOTICES AND REPORTS ON WELLS

Do not use this form for proposals to drill new wells, significantly deepen existing wells below current bottom-hole depth, reenter plugged wells, or to drill horizontal laterals. Use APPLICATION FOR PERMIT TO DRILL form for such proposals.

**6. IF INDIAN, ALLOTTEE OR TRIBE NAME:**

**7.UNIT or CA AGREEMENT NAME:** GMBU (GRRV)

**1. TYPE OF WELL** Oil Well

**8. WELL NAME and NUMBER:** FEDERAL 11-7-9-19

**2. NAME OF OPERATOR:** NEWFIELD PRODUCTION COMPANY

**9. API NUMBER:** 43047398810000

**3. ADDRESS OF OPERATOR:** Rt 3 Box 3630 , Myton, UT, 84052

**PHONE NUMBER:** 435 646-4825 Ext

**9. FIELD and POOL or WILDCAT:** PARIETTE BENCH

**4. LOCATION OF WELL**
**FOOTAGES AT SURFACE:** 2020 FSL 2008 FWL
**QTR/QTR, SECTION, TOWNSHIP, RANGE, MERIDIAN:** Qtr/Qtr: NESW Section: 07 Township: 09.0S Range: 19.0E Meridian: S

**COUNTY:** UINTAH

**STATE:** UTAH

**11.** CHECK APPROPRIATE BOXES TO INDICATE NATURE OF NOTICE, REPORT, OR OTHER DATA

| TYPE OF SUBMISSION | TYPE OF ACTION | | |
|---|---|---|---|
| ✓ NOTICE OF INTENT Approximate date work will start: | ☐ ACIDIZE | ☐ ALTER CASING | ☐ CASING REPAIR |
| | ☐ CHANGE TO PREVIOUS PLANS | ☐ CHANGE TUBING | ☐ CHANGE WELL NAME |
| | ☐ CHANGE WELL STATUS | ☐ COMMINGLE PRODUCING FORMATIONS | ☐ CONVERT WELL TYPE |
| ☐ SUBSEQUENT REPORT Date of Work Completion: | ☐ DEEPEN | ☐ FRACTURE TREAT | ☐ NEW CONSTRUCTION |
| | ☐ OPERATOR CHANGE | ☐ PLUG AND ABANDON | ☐ PLUG BACK |
| ☐ SPUD REPORT Date of Spud: | ☐ PRODUCTION START OR RESUME | ☐ RECLAMATION OF WELL SITE | ☐ RECOMPLETE DIFFERENT FORMATION |
| | ☐ REPERFORATE CURRENT FORMATION | ☐ SIDETRACK TO REPAIR WELL | ☐ TEMPORARY ABANDON |
| | ☐ TUBING REPAIR | ☐ VENT OR FLARE | ☐ WATER DISPOSAL |
| ☐ DRILLING REPORT Report Date: | ☐ WATER SHUTOFF | ☐ SI TA STATUS EXTENSION | ☐ APD EXTENSION |
| | ☐ WILDCAT WELL DETERMINATION | ☐ OTHER | OTHER: |

**12. DESCRIBE PROPOSED OR COMPLETED OPERATIONS. Clearly show all pertinent details including dates, depths, volumes, etc.**

**Accepted by the Utah Division of Oil, Gas and Mining**
**FOR RECORD ONLY**
February 24, 2010

| NAME (PLEASE PRINT) | PHONE NUMBER | TITLE |
|---|---|---|
| Mandie Crozier | 435 646-4825 | Regulatory Tech |
| **SIGNATURE** N/A | | **DATE** 2/22/2010 |

# NEWFIELD

February 19, 2010

Bureau of Land Management
Attn: James Hereford
170 South 500 East
Vernal, Utah 84078-2799

RE: APD Amendment
Federal 11-7-9-19

Dear James:

The proposed access road and pipelines have been re-routed since original submission of the above mentioned APD. Enclosed find the amended Topo Maps and Multi-Point Surface Use and Operations Plan reflecting those changes. If you have any questions feel free to give me a call.

Sincerely,

Mandie Crozier
Regulatory Specialist

enclosures
cc: State of Utah DOGM

RECEIVED February 22, 2010

**NEWFIELD PRODUCTION COMPANY**
**FEDERAL 11-7-9-19**
**NE/SW SECTION 7, T9S, R19E**
**UINTAH COUNTY, UTAH**

# ONSHORE ORDER NO. 1

## *MULTI-POINT SURFACE USE & OPERATIONS PLAN*

### *1. EXISTING ROADS*

See attached Topographic Map "A"

To reach Newfield Production Company well location site Federal 11-7-9-19 located in the NE 1/4 SW 1/4 Section 6, T9S, R19E, Uintah County, Utah:

Proceed southwesterly out of Myton, Utah along Highway 40 - 1.6 miles ± to the junction of this highway and UT State Hwy 53; proceed southeasterly – 15.3 miles ± to it's junction with an existing road to the northeast; proceed easterly - 6.6 miles ± to it's junction with and existing road to the northeast; proceed northeasterly – 0.4 miles ± to it's junction with the beginning of the proposed access road to the southeast; proceed southeasterly along the proposed access road - 830' ± to the proposed well location.

### *2. PLANNED ACCESS ROAD*

See Topographic Map "B" for the location of the proposed access road.

### *3. LOCATION OF EXISTING WELLS*

Refer to Exhibit "B".

### *4. LOCATION OF EXISTING AND/OR PROPOSED FACILITIES*

All permanent surface equipment will be painted Carlsbad Canyon.
Please refer to the Monument Butte Field Standard Operating Procedure (SOP).

### *5. LOCATION AND TYPE OF WATER SUPPLY*

Newfield Production will transport water by truck for drilling purposes from the following water sources:

Johnson Water District
Water Right: 43-10136

Neil Moon Pond
Water Right: 43-11787

Maurice Harvey Pond
Water Right: 47-1358

Newfield Collector Well
Water Right: 41-3530 (A30414DV, contracted with the Duchesne County Conservancy District).
Please refer to the Monument Butte Field SOP. See Exhibit "A".

### *6. SOURCE OF CONSTRUCTION MATERIALS*



RECEIVED February 22, 2010

Please refer to the Monument Butte Field SOP.

7. ***METHODS FOR HANDLING WASTE DISPOSAL***

Please refer to the Monument Butte Field SOP.

8. ***ANCILLARY FACILITIES***

Please refer to the Monument Butte Field SOP.

9. ***WELL SITE LAYOUT***

See attached Location Layout Diagram.

10. ***PLANS FOR RESTORATION OF SURFACE***

Please refer to the Monument Butte Field SOP.

11. ***SURFACE OWNERSHIP*** - Bureau Of Land Management.

12. ***OTHER ADDITIONAL INFORMATION***

The Archaeological Resource Survey and Paleontological Resource Survey for this area are attached. MOAC Report #06-604, 1/22/07. Paleontological Resource Survey prepared by, Wade E. Miller, 11/15/03. See attached report cover pages, Exhibit "D".

Newfield Production Company requests 830' of disturbed area be granted in Lease UTU-017992 to allow for construction of the planned access road. **Refer to Topographic Map "B".** A permanent width of 30' and a running surface of 18' is proposed for the planned access road. The construction phase of the planned access road will last approximately (5) days. The planned access road will be an 18' crown road (9' either side of the centerline) with drainage ditches along either side of the proposed road whether it is deemed necessary in order to handle any run-off from normal meteorological conditions that are prevalent to this area. The maximum grade will be less than 8%. There will be no culverts required along this access road. There will be barrow ditches and turnouts as needed along this road. There are no fences encountered along this proposed road. There will be no new gates or cattle guards required. All construction material for this access road will be borrowed material accumulated during construction of the access road.

Newfield Production Company requests 830' of disturbed area be granted in Lease UTU-017992 to allow for construction of the proposed surface gas lines. It is proposed that the disturbed area will temporarily be 50' wide to allow for construction of a 6" gas gathering line, and a 3" poly fuel gas line and 30' wide upon completion of the proposed gas lines. Both lines will tie in to the existing pipeline infrastructure. **Refer to Topographic Map "C."** For a ROW plan of development, please refer to the Monument Butte Field SOP.

Newfield Production Company requests 830' of disturbed area be granted in Lease UTU-017992 to allow for construction of the proposed water lines. It is proposed that the disturbed area will temporarily be 50' wide to allow for construction of a buried 3" steel water injection line and a buried 3" poly water return line and 30' wide upon completion of the proposed water lines. **Refer to Topographic Map "C."** For a ROW plan of development, please refer to the Monument Butte Field SOP. In the event that the proposed well is converted to a water injection well, a separate injection permit will be applied for through the proper agencies.

**Water Disposal**
Immediately upon first production, all produced water will be confined to a steel storage tank. If the production water meets quality guidelines, it is transported to the Ashley, Monument Butte, Jonah, and Beluga water injection facilities by company or contract trucks. Subsequently, the



RECEIVED February 22, 2010

produced water is injected into approved Class II wells to enhance Newfield's secondary recovery project.

Water not meeting quality criteria, is disposed at Newfield's Pariette #4 disposal well (Sec. 7, T9S R19E) or at State of Utah approved surface disposal facilities.

**Threatened, Endangered, And Other Sensitive Species**
A cactus survey will be required for the proposed location.

**Elk and Deer winter range:** No new construction or surface disturbing activities will be allowed Dec. 1st and April 30th.

**Reserve Pit Liner**
As directed by the authorized BLM officer, Newfield Production will be required to drill the Federal 10-7-9-19 with a **Closed Loop Drilling System**. One component of the closed loop system is a small lined reserve pit will be filled with fresh water in case thers is an emergency. A 16 mil liner with felt is required. The drill cuttings will be caught in a retrieving tank which will be stored on the edge of the location. After the well is drilled, the fresh water in the reserve pit will be hauled off and the reserve pit will be reclaimed prior to completion activities to avoid completion fluids from entering the reserve pit.

**Location and Reserve Pit Reclamation**
Please refer to the Monument Butte Field SOP and as well as the Castle Peak and Eight Mile Flat Reclamation and Weed Management Plan.

The following seed mixture will be used on the topsoil stockpile, to the recontoured surface of the reserve pit, and for final reclamation: (All poundages are in pure live seed)

| | | |
|---|---|---|
| Crested Wheatgrass | *Agropyron Cristatum* | 5 lbs/acre |
| Spuirrel Tail | *Elymus Elymoides* | 5 lbs/acre |
| Shadscale | *Atriplex Confertifolia* | 1/2 lbs/acre |
| Kochia | | 1/4 lbs/acre |
| Gardners Saltbush | *Atriplex Gardneri* | 1/2 lbs/acre |

**Details of the On-Site Inspection**
The proposed Federal 11-7-9-19 was on-sited on 10/30/07. The following were present; Dave Allred (Newfield Production), Michael Cutler (Bureau of Land Management), and Brandon McDonald (Bureau of Land Management). Weather conditions were clear and ground cover was 100% open.

***LESSEE'S OR OPERATORS REPRESENTATIVE AND CERTIFICATION***

*Representative*

Name: Dave Allred

Address: Route #3 Box 3630
Myton, UT 84052

Telephone: (435) 646-3721

*Certification*

Please be advised that NEWFIELD PRODUCTION COMPANY is considered to be the operator of well #11-7-9-19 NE/SW Section 7, Township 9S, Range 19E: Lease UTU-017992 Uintah County, Utah: and is responsible under the terms and conditions of the lease for the operations conducted upon the leased lands. Bond coverage is provided by, Federal Bond #WYB000493.



RECEIVED February 22, 2010

I hereby certify that the proposed drill site and access route have been inspected, and I am familiar with the conditions which currently exist; that the statements made in this plan are true and correct to the best of my knowledge; and that the work associated with the operations proposed here will be performed by Newfield Production Company and its contractors and subcontractors in conformity with this plan and the terms and conditions under which it is approved. This statement is subject to the provisions of 18 U.S.C. 1001 for the filing of a false statement.

2/19/10
Date

Mandie Crozier
Regulatory Specialist
Newfield Production Company



RECEIVED February 22, 2010

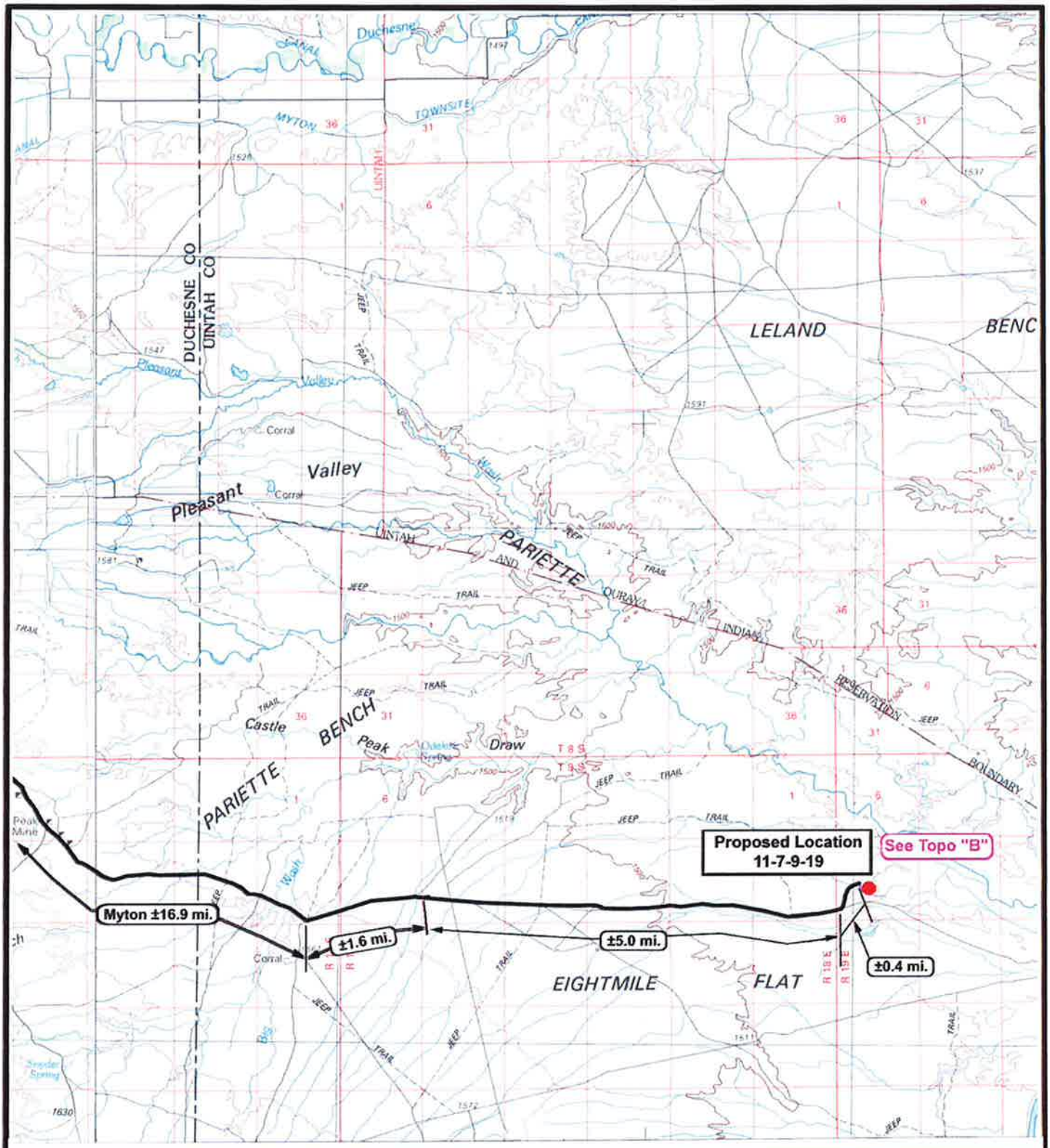


NEWFIELD
Exploration Company

11-7-9-19
SEC. 7, T9S, R19E, S.L.B.&M.

N

Tri-State
Land Surveying Inc.
(435) 781-2501
180 North Vernal Ave. Vernal, Utah 84078

SCALE: 1 = 100,000
DRAWN BY: JAS
DATE: 02-05-2010

Legend
Existing Road
Proposed Access

TOPOGRAPHIC MAP
"A"

RECEIVED February 22, 2010

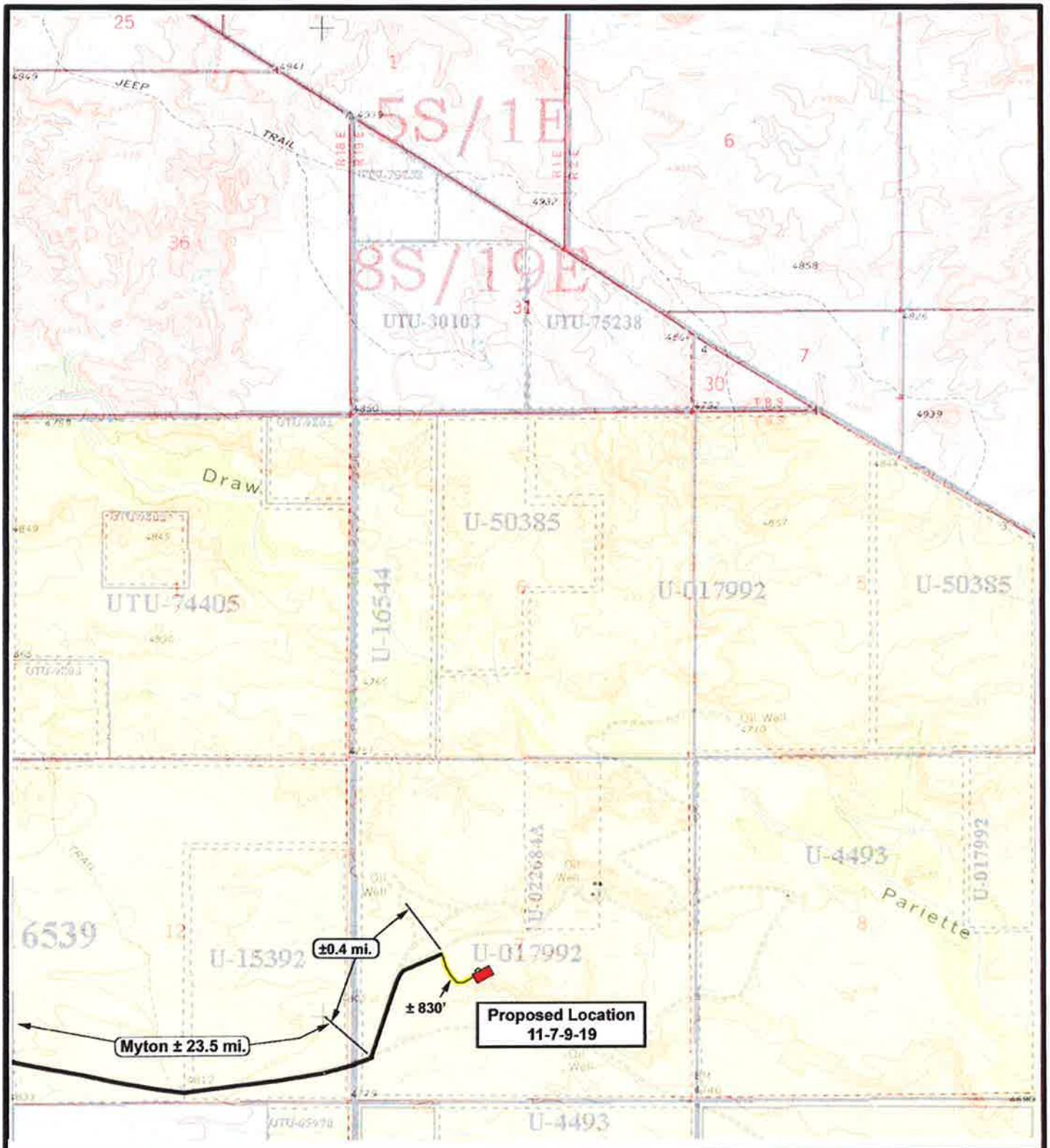


**NEWFIELD**
Exploration Company

**11-7-9-19**
**SEC. 7, T9S, R19E, S.L.B.&M.**

N

Tri-State Land Surveying Inc.
(435) 781-2501
180 North Vernal Ave. Vernal, Utah 84078

SCALE: 1" = 2,000'
DRAWN BY: JAS
DATE: 02-05-2010

**Legend**
Existing Road
Proposed Access

TOPOGRAPHIC MAP
"B"

RECEIVED February 22, 2010

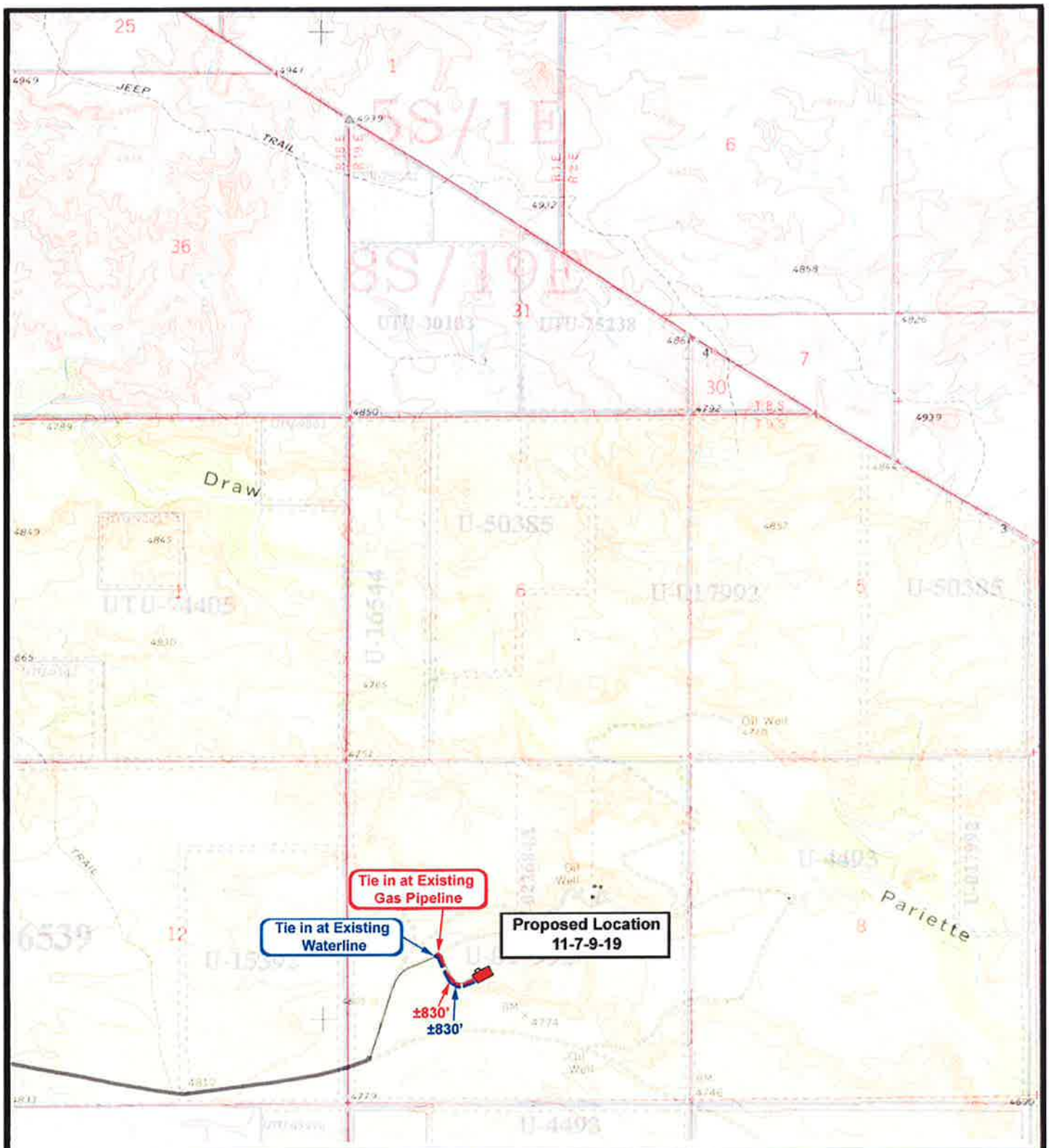


**NEWFIELD**
Exploration Company

**11-7-9-19**
**SEC. 7, T9S, R19E, S.L.B.&M.**

N

Tri-State Land Surveying Inc.
(435) 781-2501
180 North Vernal Ave. Vernal, Utah 84078

SCALE: 1" = 2,000'
DRAWN BY: JAS
DATE: 02-05-2010

**Legend**
- Roads
- Proposed Gas Line
- Proposed Water Line

TOPOGRAPHIC MAP
"C"

RECEIVED February 22, 2010

API Well No: 43047398810000

# STATE OF UTAH
DEPARTMENT OF NATURAL RESOURCES
DIVISION OF OIL, GAS, AND MINING

FORM 9

**5.LEASE DESIGNATION AND SERIAL NUMBER:** UTU-017992

## SUNDRY NOTICES AND REPORTS ON WELLS

Do not use this form for proposals to drill new wells, significantly deepen existing wells below current bottom-hole depth, reenter plugged wells, or to drill horizontal laterals. Use APPLICATION FOR PERMIT TO DRILL form for such proposals.

**6. IF INDIAN, ALLOTTEE OR TRIBE NAME:**

**7.UNIT or CA AGREEMENT NAME:** GMBU (GRRV)

**1. TYPE OF WELL** Oil Well

**8. WELL NAME and NUMBER:** FEDERAL 11-7-9-19

**2. NAME OF OPERATOR:** NEWFIELD PRODUCTION COMPANY

**9. API NUMBER:** 43047398810000

**3. ADDRESS OF OPERATOR:** Rt 3 Box 3630 , Myton, UT, 84052

**PHONE NUMBER:** 435 646-4825 Ext

**9. FIELD and POOL or WILDCAT:** PARIETTE BENCH

**4. LOCATION OF WELL**
**FOOTAGES AT SURFACE:** 2020 FSL 2008 FWL
**QTR/QTR, SECTION, TOWNSHIP, RANGE, MERIDIAN:** Qtr/Qtr: NESW Section: 07 Township: 09.0S Range: 19.0E Meridian: S

**COUNTY:** UINTAH

**STATE:** UTAH

**11.** CHECK APPROPRIATE BOXES TO INDICATE NATURE OF NOTICE, REPORT, OR OTHER DATA

| TYPE OF SUBMISSION | TYPE OF ACTION | | |
|---|---|---|---|
| ✓ NOTICE OF INTENT<br>Approximate date work will start: 12/18/2010 | ☐ ACIDIZE | ☐ ALTER CASING | ☐ CASING REPAIR |
| | ☐ CHANGE TO PREVIOUS PLANS | ☐ CHANGE TUBING | ☐ CHANGE WELL NAME |
| | ☐ CHANGE WELL STATUS | ☐ COMMINGLE PRODUCING FORMATIONS | ☐ CONVERT WELL TYPE |
| ☐ SUBSEQUENT REPORT<br>Date of Work Completion: | ☐ DEEPEN | ☐ FRACTURE TREAT | ☐ NEW CONSTRUCTION |
| | ☐ OPERATOR CHANGE | ☐ PLUG AND ABANDON | ☐ PLUG BACK |
| | ☐ PRODUCTION START OR RESUME | ☐ RECLAMATION OF WELL SITE | ☐ RECOMPLETE DIFFERENT FORMATION |
| ☐ SPUD REPORT<br>Date of Spud: | ☐ REPERFORATE CURRENT FORMATION | ☐ SIDETRACK TO REPAIR WELL | ☐ TEMPORARY ABANDON |
| | ☐ TUBING REPAIR | ☐ VENT OR FLARE | ☐ WATER DISPOSAL |
| ☐ DRILLING REPORT<br>Report Date: | ☐ WATER SHUTOFF | ☐ SI TA STATUS EXTENSION | ✓ APD EXTENSION |
| | ☐ WILDCAT WELL DETERMINATION | ☐ OTHER | OTHER: |

**12. DESCRIBE PROPOSED OR COMPLETED OPERATIONS. Clearly show all pertinent details including dates, depths, volumes, etc.**

Newfield proposes to extend the Application for Permit to Drill this well for one year.

**Approved by the Utah Division of Oil, Gas and Mining**

**Date:** 12/13/2010

**By:** [signature]

| NAME (PLEASE PRINT) | PHONE NUMBER | TITLE |
|---|---|---|
| Mandie Crozier | 435 646-4825 | Regulatory Tech |

| SIGNATURE | DATE |
|---|---|
| N/A | 12/13/2010 |

RECEIVED December 13, 2010

**The Utah Division of Oil, Gas, and Mining**

**- State of Utah**
**- Department of Natural Resources**

**Electronic Permitting System - Sundry Notices**

## Request for Permit Extension Validation Well Number 43047398810000

**API:** 43047398810000
**Well Name:** FEDERAL 11-7-9-19
**Location:** 2020 FSL 2008 FWL QTR NESW SEC 07 TWNP 090S RNG 190E MER S
**Company Permit Issued to:** NEWFIELD PRODUCTION COMPANY
**Date Original Permit Issued:** 12/18/2007

**The undersigned as owner with legal rights to drill on the property as permitted above, hereby verifies that the information as submitted in the previously approved application to drill, remains valid and does not require revision. Following is a checklist of some items related to the application, which should be verified.**

- **If located on private land, has the ownership changed, if so, has the surface agreement been updated?** ○ **Yes** ◉ **No**
- **Have any wells been drilled in the vicinity of the proposed well which would affect the spacing or siting requirements for this location?** ○ **Yes** ◉ **No**
- **Has there been any unit or other agreements put in place that could affect the permitting or operation of this proposed well?** ○ **Yes** ◉ **No**
- **Have there been any changes to the access route including ownership, or rightof- way, which could affect the proposed location?** ○ **Yes** ◉ **No**
- **Has the approved source of water for drilling changed?** ○ **Yes** ◉ **No**
- **Have there been any physical changes to the surface location or access route which will require a change in plans from what was discussed at the onsite evaluation?** ○ **Yes** ◉ **No**
- **Is bonding still in place, which covers this proposed well?** ◉ **Yes** ○ **No**

**Approved by the Utah Division of Oil, Gas and Mining**

**Date:** 12/13/2010

**By:** [signature]

**Signature:** Mandie Crozier **Date:** 12/13/2010
**Title:** Regulatory Tech **Representing:** NEWFIELD PRODUCTION COMPANY

**RECEIVED** December 13, 2010

**STATE OF UTAH**
DEPARTMENT OF NATURAL RESOURCES
DIVISION OF OIL, GAS, AND MINING

**FORM 9**

**5.LEASE DESIGNATION AND SERIAL NUMBER:** UTU-017992

## SUNDRY NOTICES AND REPORTS ON WELLS

Do not use this form for proposals to drill new wells, significantly deepen existing wells below current bottom-hole depth, reenter plugged wells, or to drill horizontal laterals. Use APPLICATION FOR PERMIT TO DRILL form for such proposals.

**6. IF INDIAN, ALLOTTEE OR TRIBE NAME:**

**7.UNIT or CA AGREEMENT NAME:** GMBU (GRRV)

**1. TYPE OF WELL** Oil Well

**8. WELL NAME and NUMBER:** FEDERAL 11-7-9-19

**2. NAME OF OPERATOR:** NEWFIELD PRODUCTION COMPANY

**9. API NUMBER:** 43047398810000

**3. ADDRESS OF OPERATOR:** Rt 3 Box 3630 , Myton, UT, 84052

**PHONE NUMBER:** 435 646-4825 Ext

**9. FIELD and POOL or WILDCAT:** PARIETTE BENCH

**4. LOCATION OF WELL**
**FOOTAGES AT SURFACE:** 2020 FSL 2008 FWL
**QTR/QTR, SECTION, TOWNSHIP, RANGE, MERIDIAN:** Qtr/Qtr: NESW Section: 07 Township: 09.0S Range: 19.0E Meridian: S

**COUNTY:** UINTAH

**STATE:** UTAH

**11.** CHECK APPROPRIATE BOXES TO INDICATE NATURE OF NOTICE, REPORT, OR OTHER DATA

| TYPE OF SUBMISSION | TYPE OF ACTION | | |
|---|---|---|---|
| ✓ NOTICE OF INTENT<br>Approximate date work will start: 12/18/2011 | ☐ ACIDIZE | ☐ ALTER CASING | ☐ CASING REPAIR |
| | ☐ CHANGE TO PREVIOUS PLANS | ☐ CHANGE TUBING | ☐ CHANGE WELL NAME |
| | ☐ CHANGE WELL STATUS | ☐ COMMINGLE PRODUCING FORMATIONS | ☐ CONVERT WELL TYPE |
| ☐ SUBSEQUENT REPORT<br>Date of Work Completion: | ☐ DEEPEN | ☐ FRACTURE TREAT | ☐ NEW CONSTRUCTION |
| | ☐ OPERATOR CHANGE | ☐ PLUG AND ABANDON | ☐ PLUG BACK |
| | ☐ PRODUCTION START OR RESUME | ☐ RECLAMATION OF WELL SITE | ☐ RECOMPLETE DIFFERENT FORMATION |
| ☐ SPUD REPORT<br>Date of Spud: | ☐ REPERFORATE CURRENT FORMATION | ☐ SIDETRACK TO REPAIR WELL | ☐ TEMPORARY ABANDON |
| | ☐ TUBING REPAIR | ☐ VENT OR FLARE | ☐ WATER DISPOSAL |
| ☐ DRILLING REPORT<br>Report Date: | ☐ WATER SHUTOFF | ☐ SI TA STATUS EXTENSION | ✓ APD EXTENSION |
| | ☐ WILDCAT WELL DETERMINATION | ☐ OTHER | OTHER: |

**12. DESCRIBE PROPOSED OR COMPLETED OPERATIONS. Clearly show all pertinent details including dates, depths, volumes, etc.**

Newfield proposes to extend the Application for Permit to Drill this well for one year.

**Approved by the Utah Division of Oil, Gas and Mining**

**Date:** 12/19/2011

**By:** [signature]

| NAME (PLEASE PRINT) | PHONE NUMBER | TITLE |
|---|---|---|
| Mandie Crozier | 435 646-4825 | Regulatory Tech |

| SIGNATURE | DATE |
|---|---|
| N/A | 12/12/2011 |

**RECEIVED** Dec. 12, 2011

## The Utah Division of Oil, Gas, and Mining

**- State of Utah**
**- Department of Natural Resources**

**Electronic Permitting System - Sundry Notices**

# Request for Permit Extension Validation Well Number 43047398810000

**API:** 43047398810000
**Well Name:** FEDERAL 11-7-9-19
**Location:** 2020 FSL 2008 FWL QTR NESW SEC 07 TWNP 090S RNG 190E MER S
**Company Permit Issued to:** NEWFIELD PRODUCTION COMPANY
**Date Original Permit Issued:** 12/18/2007

**The undersigned as owner with legal rights to drill on the property as permitted above, hereby verifies that the information as submitted in the previously approved application to drill, remains valid and does not require revision. Following is a checklist of some items related to the application, which should be verified.**

- **If located on private land, has the ownership changed, if so, has the surface agreement been updated?** ○ **Yes** ◉ **No**
- **Have any wells been drilled in the vicinity of the proposed well which would affect the spacing or siting requirements for this location?** ○ **Yes** ◉ **No**
- **Has there been any unit or other agreements put in place that could affect the permitting or operation of this proposed well?** ○ **Yes** ◉ **No**
- **Have there been any changes to the access route including ownership, or rightof- way, which could affect the proposed location?** ○ **Yes** ◉ **No**
- **Has the approved source of water for drilling changed?** ○ **Yes** ◉ **No**
- **Have there been any physical changes to the surface location or access route which will require a change in plans from what was discussed at the onsite evaluation?** ○ **Yes** ◉ **No**
- **Is bonding still in place, which covers this proposed well?** ◉ **Yes** ○ **No**

**Signature:** Mandie Crozier **Date:** 12/12/2011
**Title:** Regulatory Tech **Representing:** NEWFIELD PRODUCTION COMPANY

RECEIVED Dec. 12, 2011

**STATE OF UTAH**
DEPARTMENT OF NATURAL RESOURCES
DIVISION OF OIL, GAS, AND MINING

FORM 9

**5.LEASE DESIGNATION AND SERIAL NUMBER:** UTU-017992

## SUNDRY NOTICES AND REPORTS ON WELLS

Do not use this form for proposals to drill new wells, significantly deepen existing wells below current bottom-hole depth, reenter plugged wells, or to drill horizontal laterals. Use APPLICATION FOR PERMIT TO DRILL form for such proposals.

**6. IF INDIAN, ALLOTTEE OR TRIBE NAME:**

**7.UNIT or CA AGREEMENT NAME:** GMBU (GRRV)

**1. TYPE OF WELL** Oil Well

**8. WELL NAME and NUMBER:** FEDERAL 11-7-9-19

**2. NAME OF OPERATOR:** NEWFIELD PRODUCTION COMPANY

**9. API NUMBER:** 43047398810000

**3. ADDRESS OF OPERATOR:** Rt 3 Box 3630 , Myton, UT, 84052

**PHONE NUMBER:** 435 646-4825 Ext

**9. FIELD and POOL or WILDCAT:** PARIETTE BENCH

**4. LOCATION OF WELL**
**FOOTAGES AT SURFACE:** 2020 FSL 2008 FWL
**QTR/QTR, SECTION, TOWNSHIP, RANGE, MERIDIAN:** Qtr/Qtr: NESW Section: 07 Township: 09.0S Range: 19.0E Meridian: S

**COUNTY:** UINTAH

**STATE:** UTAH

**11.** CHECK APPROPRIATE BOXES TO INDICATE NATURE OF NOTICE, REPORT, OR OTHER DATA

**TYPE OF SUBMISSION**

- ✓ NOTICE OF INTENT — Approximate date work will start: 12/18/2012
- ☐ SUBSEQUENT REPORT — Date of Work Completion:
- ☐ SPUD REPORT — Date of Spud:
- ☐ DRILLING REPORT — Report Date:

**TYPE OF ACTION**

| | | |
|---|---|---|
| ☐ ACIDIZE | ☐ ALTER CASING | ☐ CASING REPAIR |
| ☐ CHANGE TO PREVIOUS PLANS | ☐ CHANGE TUBING | ☐ CHANGE WELL NAME |
| ☐ CHANGE WELL STATUS | ☐ COMMINGLE PRODUCING FORMATIONS | ☐ CONVERT WELL TYPE |
| ☐ DEEPEN | ☐ FRACTURE TREAT | ☐ NEW CONSTRUCTION |
| ☐ OPERATOR CHANGE | ☐ PLUG AND ABANDON | ☐ PLUG BACK |
| ☐ PRODUCTION START OR RESUME | ☐ RECLAMATION OF WELL SITE | ☐ RECOMPLETE DIFFERENT FORMATION |
| ☐ REPERFORATE CURRENT FORMATION | ☐ SIDETRACK TO REPAIR WELL | ☐ TEMPORARY ABANDON |
| ☐ TUBING REPAIR | ☐ VENT OR FLARE | ☐ WATER DISPOSAL |
| ☐ WATER SHUTOFF | ☐ SI TA STATUS EXTENSION | ✓ APD EXTENSION |
| ☐ WILDCAT WELL DETERMINATION | ☐ OTHER | OTHER: |

**12. DESCRIBE PROPOSED OR COMPLETED OPERATIONS. Clearly show all pertinent details including dates, depths, volumes, etc.**

Newfield proposes to extend the Application for Permit to Drill this well.

**Approved by the Utah Division of Oil, Gas and Mining**

**Date:** November 27, 2012

**By:**

| NAME (PLEASE PRINT) | PHONE NUMBER | TITLE |
|---|---|---|
| Mandie Crozier | 435 646-4825 | Regulatory Tech |

| SIGNATURE | DATE |
|---|---|
| N/A | 11/26/2012 |

RECEIVED: Nov. 26, 2012

## The Utah Division of Oil, Gas, and Mining

**- State of Utah**
**- Department of Natural Resources**

**Electronic Permitting System - Sundry Notices**

## Request for Permit Extension Validation Well Number 43047398810000

**API:** 43047398810000
**Well Name:** FEDERAL 11-7-9-19
**Location:** 2020 FSL 2008 FWL QTR NESW SEC 07 TWNP 090S RNG 190E MER S
**Company Permit Issued to:** NEWFIELD PRODUCTION COMPANY
**Date Original Permit Issued:** 12/18/2007

**The undersigned as owner with legal rights to drill on the property as permitted above, hereby verifies that the information as submitted in the previously approved application to drill, remains valid and does not require revision. Following is a checklist of some items related to the application, which should be verified.**

- **If located on private land, has the ownership changed, if so, has the surface agreement been updated?** ○ **Yes** ◉ **No**
- **Have any wells been drilled in the vicinity of the proposed well which would affect the spacing or siting requirements for this location?** ○ **Yes** ◉ **No**
- **Has there been any unit or other agreements put in place that could affect the permitting or operation of this proposed well?** ○ **Yes** ◉ **No**
- **Have there been any changes to the access route including ownership, or rightof- way, which could affect the proposed location?** ○ **Yes** ◉ **No**
- **Has the approved source of water for drilling changed?** ○ **Yes** ◉ **No**
- **Have there been any physical changes to the surface location or access route which will require a change in plans from what was discussed at the onsite evaluation?** ○ **Yes** ◉ **No**
- **Is bonding still in place, which covers this proposed well?** ◉ **Yes** ○ **No**

**Signature:** Mandie Crozier **Date:** 11/26/2012
**Title:** Regulatory Tech **Representing:** NEWFIELD PRODUCTION COMPANY

RECEIVED: Nov. 26, 2012

FORM 9

# STATE OF UTAH
DEPARTMENT OF NATURAL RESOURCES
DIVISION OF OIL, GAS, AND MINING

**5.LEASE DESIGNATION AND SERIAL NUMBER:** UTU-017992

## SUNDRY NOTICES AND REPORTS ON WELLS

Do not use this form for proposals to drill new wells, significantly deepen existing wells below current bottom-hole depth, reenter plugged wells, or to drill horizontal laterals. Use APPLICATION FOR PERMIT TO DRILL form for such proposals.

**6. IF INDIAN, ALLOTTEE OR TRIBE NAME:**

**7.UNIT or CA AGREEMENT NAME:** GMBU (GRRV)

**1. TYPE OF WELL** Oil Well

**8. WELL NAME and NUMBER:** FEDERAL 11-7-9-19

**2. NAME OF OPERATOR:** NEWFIELD PRODUCTION COMPANY

**9. API NUMBER:** 43047398810000

**3. ADDRESS OF OPERATOR:** Rt 3 Box 3630 , Myton, UT, 84052

**PHONE NUMBER:** 435 646-4825 Ext

**9. FIELD and POOL or WILDCAT:** PARIETTE BENCH

**4. LOCATION OF WELL**
**FOOTAGES AT SURFACE:** 2020 FSL 2008 FWL
**QTR/QTR, SECTION, TOWNSHIP, RANGE, MERIDIAN:** Qtr/Qtr: NESW Section: 07 Township: 09.0S Range: 19.0E Meridian: S

**COUNTY:** UINTAH

**STATE:** UTAH

**11.** CHECK APPROPRIATE BOXES TO INDICATE NATURE OF NOTICE, REPORT, OR OTHER DATA

**TYPE OF SUBMISSION**

- ✓ NOTICE OF INTENT — Approximate date work will start: 12/18/2013
- ☐ SUBSEQUENT REPORT — Date of Work Completion:
- ☐ SPUD REPORT — Date of Spud:
- ☐ DRILLING REPORT — Report Date:

**TYPE OF ACTION**

| | | |
|---|---|---|
| ☐ ACIDIZE | ☐ ALTER CASING | ☐ CASING REPAIR |
| ☐ CHANGE TO PREVIOUS PLANS | ☐ CHANGE TUBING | ☐ CHANGE WELL NAME |
| ☐ CHANGE WELL STATUS | ☐ COMMINGLE PRODUCING FORMATIONS | ☐ CONVERT WELL TYPE |
| ☐ DEEPEN | ☐ FRACTURE TREAT | ☐ NEW CONSTRUCTION |
| ☐ OPERATOR CHANGE | ☐ PLUG AND ABANDON | ☐ PLUG BACK |
| ☐ PRODUCTION START OR RESUME | ☐ RECLAMATION OF WELL SITE | ☐ RECOMPLETE DIFFERENT FORMATION |
| ☐ REPERFORATE CURRENT FORMATION | ☐ SIDETRACK TO REPAIR WELL | ☐ TEMPORARY ABANDON |
| ☐ TUBING REPAIR | ☐ VENT OR FLARE | ☐ WATER DISPOSAL |
| ☐ WATER SHUTOFF | ☐ SI TA STATUS EXTENSION | ✓ APD EXTENSION |
| ☐ WILDCAT WELL DETERMINATION | ☐ OTHER | OTHER: |

**12. DESCRIBE PROPOSED OR COMPLETED OPERATIONS. Clearly show all pertinent details including dates, depths, volumes, etc.**

Newfield proposes to extend the Application for Permit to Drill this well.

**Approved by the Utah Division of Oil, Gas and Mining**

**Date:** November 18, 2013

**By:**

| NAME (PLEASE PRINT) | PHONE NUMBER | TITLE |
|---|---|---|
| Mandie Crozier | 435 646-4825 | Regulatory Tech |

| SIGNATURE | DATE |
|---|---|
| N/A | 11/12/2013 |

RECEIVED: Nov. 12, 2013

## The Utah Division of Oil, Gas, and Mining

**- State of Utah**
**- Department of Natural Resources**

**Electronic Permitting System - Sundry Notices**

## Request for Permit Extension Validation Well Number 43047398810000

**API:** 43047398810000
**Well Name:** FEDERAL 11-7-9-19
**Location:** 2020 FSL 2008 FWL QTR NESW SEC 07 TWNP 090S RNG 190E MER S
**Company Permit Issued to:** NEWFIELD PRODUCTION COMPANY
**Date Original Permit Issued:** 12/18/2007

**The undersigned as owner with legal rights to drill on the property as permitted above, hereby verifies that the information as submitted in the previously approved application to drill, remains valid and does not require revision. Following is a checklist of some items related to the application, which should be verified.**

- **If located on private land, has the ownership changed, if so, has the surface agreement been updated?** ○ **Yes** ◉ **No**
- **Have any wells been drilled in the vicinity of the proposed well which would affect the spacing or siting requirements for this location?** ○ **Yes** ◉ **No**
- **Has there been any unit or other agreements put in place that could affect the permitting or operation of this proposed well?** ○ **Yes** ◉ **No**
- **Have there been any changes to the access route including ownership, or rightof- way, which could affect the proposed location?** ○ **Yes** ◉ **No**
- **Has the approved source of water for drilling changed?** ○ **Yes** ◉ **No**
- **Have there been any physical changes to the surface location or access route which will require a change in plans from what was discussed at the onsite evaluation?** ○ **Yes** ◉ **No**
- **Is bonding still in place, which covers this proposed well?** ◉ **Yes** ○ **No**

**Signature:** Mandie Crozier **Date:** 11/12/2013
**Title:** Regulatory Tech **Representing:** NEWFIELD PRODUCTION COMPANY

RECEIVED: Nov. 12, 2013

**STATE OF UTAH**
DEPARTMENT OF NATURAL RESOURCES
DIVISION OF OIL, GAS, AND MINING

**FORM 9**

**5.LEASE DESIGNATION AND SERIAL NUMBER:** UTU-017992

## SUNDRY NOTICES AND REPORTS ON WELLS

Do not use this form for proposals to drill new wells, significantly deepen existing wells below current bottom-hole depth, reenter plugged wells, or to drill horizontal laterals. Use APPLICATION FOR PERMIT TO DRILL form for such proposals.

**6. IF INDIAN, ALLOTTEE OR TRIBE NAME:**

**7.UNIT or CA AGREEMENT NAME:** GMBU (GRRV)

**1. TYPE OF WELL** Oil Well

**8. WELL NAME and NUMBER:** FEDERAL 11-7-9-19

**2. NAME OF OPERATOR:** NEWFIELD PRODUCTION COMPANY

**9. API NUMBER:** 43047398810000

**3. ADDRESS OF OPERATOR:** Rt 3 Box 3630 , Myton, UT, 84052

**PHONE NUMBER:** 435 646-4825 Ext

**9. FIELD and POOL or WILDCAT:** PARIETTE BENCH

**4. LOCATION OF WELL**
**FOOTAGES AT SURFACE:** 2020 FSL 2008 FWL
**QTR/QTR, SECTION, TOWNSHIP, RANGE, MERIDIAN:** Qtr/Qtr: NESW Section: 07 Township: 09.0S Range: 19.0E Meridian: S

**COUNTY:** UINTAH

**STATE:** UTAH

**11.** CHECK APPROPRIATE BOXES TO INDICATE NATURE OF NOTICE, REPORT, OR OTHER DATA

| TYPE OF SUBMISSION | TYPE OF ACTION | | |
|---|---|---|---|
| ✓ NOTICE OF INTENT<br>Approximate date work will start:<br>12/18/2014 | ☐ ACIDIZE | ☐ ALTER CASING | ☐ CASING REPAIR |
| | ☐ CHANGE TO PREVIOUS PLANS | ☐ CHANGE TUBING | ☐ CHANGE WELL NAME |
| | ☐ CHANGE WELL STATUS | ☐ COMMINGLE PRODUCING FORMATIONS | ☐ CONVERT WELL TYPE |
| ☐ SUBSEQUENT REPORT<br>Date of Work Completion: | ☐ DEEPEN | ☐ FRACTURE TREAT | ☐ NEW CONSTRUCTION |
| | ☐ OPERATOR CHANGE | ☐ PLUG AND ABANDON | ☐ PLUG BACK |
| | ☐ PRODUCTION START OR RESUME | ☐ RECLAMATION OF WELL SITE | ☐ RECOMPLETE DIFFERENT FORMATION |
| ☐ SPUD REPORT<br>Date of Spud: | ☐ REPERFORATE CURRENT FORMATION | ☐ SIDETRACK TO REPAIR WELL | ☐ TEMPORARY ABANDON |
| | ☐ TUBING REPAIR | ☐ VENT OR FLARE | ☐ WATER DISPOSAL |
| ☐ DRILLING REPORT<br>Report Date: | ☐ WATER SHUTOFF | ☐ SI TA STATUS EXTENSION | ✓ APD EXTENSION |
| | ☐ WILDCAT WELL DETERMINATION | ☐ OTHER | OTHER: |

**12. DESCRIBE PROPOSED OR COMPLETED OPERATIONS. Clearly show all pertinent details including dates, depths, volumes, etc.**

Newfield proposes to extend the Application for Permit to Drill this well.

Approved by the
Utah Division of
Oil, Gas and Mining

Date: December 15, 2014

By: [signature]

| NAME (PLEASE PRINT) | PHONE NUMBER | TITLE |
|---|---|---|
| Mandie Crozier | 435 646-4825 | Regulatory Tech |

| SIGNATURE | DATE |
|---|---|
| N/A | 12/9/2014 |

RECEIVED: Dec. 09, 2014

## The Utah Division of Oil, Gas, and Mining

**- State of Utah**
**- Department of Natural Resources**

**Electronic Permitting System - Sundry Notices**

## Request for Permit Extension Validation Well Number 43047398810000

**API:** 43047398810000
**Well Name:** FEDERAL 11-7-9-19
**Location:** 2020 FSL 2008 FWL QTR NESW SEC 07 TWNP 090S RNG 190E MER S
**Company Permit Issued to:** NEWFIELD PRODUCTION COMPANY
**Date Original Permit Issued:** 12/18/2007

**The undersigned as owner with legal rights to drill on the property as permitted above, hereby verifies that the information as submitted in the previously approved application to drill, remains valid and does not require revision. Following is a checklist of some items related to the application, which should be verified.**

- **If located on private land, has the ownership changed, if so, has the surface agreement been updated?** ○ **Yes** ◉ **No**
- **Have any wells been drilled in the vicinity of the proposed well which would affect the spacing or siting requirements for this location?** ○ **Yes** ◉ **No**
- **Has there been any unit or other agreements put in place that could affect the permitting or operation of this proposed well?** ○ **Yes** ◉ **No**
- **Have there been any changes to the access route including ownership, or rightof- way, which could affect the proposed location?** ○ **Yes** ◉ **No**
- **Has the approved source of water for drilling changed?** ○ **Yes** ◉ **No**
- **Have there been any physical changes to the surface location or access route which will require a change in plans from what was discussed at the onsite evaluation?** ○ **Yes** ◉ **No**
- **Is bonding still in place, which covers this proposed well?** ◉ **Yes** ○ **No**

**Signature:** Mandie Crozier **Date:** 12/9/2014
**Title:** Regulatory Tech **Representing:** NEWFIELD PRODUCTION COMPANY

RECEIVED: Dec. 09, 2014

**STATE OF UTAH**
DEPARTMENT OF NATURAL RESOURCES
DIVISION OF OIL, GAS, AND MINING

FORM 9

**5.LEASE DESIGNATION AND SERIAL NUMBER:** UTU-017992

## SUNDRY NOTICES AND REPORTS ON WELLS

Do not use this form for proposals to drill new wells, significantly deepen existing wells below current bottom-hole depth, reenter plugged wells, or to drill horizontal laterals. Use APPLICATION FOR PERMIT TO DRILL form for such proposals.

**6. IF INDIAN, ALLOTTEE OR TRIBE NAME:**

**7.UNIT or CA AGREEMENT NAME:** GMBU (GRRV)

**1. TYPE OF WELL** Oil Well

**8. WELL NAME and NUMBER:** FEDERAL 11-7-9-19

**2. NAME OF OPERATOR:** NEWFIELD PRODUCTION COMPANY

**9. API NUMBER:** 43047398810000

**3. ADDRESS OF OPERATOR:** Rt 3 Box 3630 , Myton, UT, 84052

**PHONE NUMBER:** 435 646-4825 Ext

**9. FIELD and POOL or WILDCAT:** PARIETTE BENCH

**4. LOCATION OF WELL**
**FOOTAGES AT SURFACE:** 2020 FSL 2008 FWL
**QTR/QTR, SECTION, TOWNSHIP, RANGE, MERIDIAN:** Qtr/Qtr: NESW Section: 07 Township: 09.0S Range: 19.0E Meridian: S

**COUNTY:** UINTAH

**STATE:** UTAH

**11.** CHECK APPROPRIATE BOXES TO INDICATE NATURE OF NOTICE, REPORT, OR OTHER DATA

**TYPE OF SUBMISSION**

- ✓ NOTICE OF INTENT — Approximate date work will start: 9/9/2015
- ☐ SUBSEQUENT REPORT — Date of Work Completion:
- ☐ SPUD REPORT — Date of Spud:
- ☐ DRILLING REPORT — Report Date:

**TYPE OF ACTION**

| | | |
|---|---|---|
| ☐ ACIDIZE | ☐ ALTER CASING | ☐ CASING REPAIR |
| ☐ CHANGE TO PREVIOUS PLANS | ☐ CHANGE TUBING | ☐ CHANGE WELL NAME |
| ☐ CHANGE WELL STATUS | ☐ COMMINGLE PRODUCING FORMATIONS | ☐ CONVERT WELL TYPE |
| ☐ DEEPEN | ☐ FRACTURE TREAT | ☐ NEW CONSTRUCTION |
| ☐ OPERATOR CHANGE | ☐ PLUG AND ABANDON | ☐ PLUG BACK |
| ☐ PRODUCTION START OR RESUME | ☐ RECLAMATION OF WELL SITE | ☐ RECOMPLETE DIFFERENT FORMATION |
| ☐ REPERFORATE CURRENT FORMATION | ☐ SIDETRACK TO REPAIR WELL | ☐ TEMPORARY ABANDON |
| ☐ TUBING REPAIR | ☐ VENT OR FLARE | ☐ WATER DISPOSAL |
| ☐ WATER SHUTOFF | ☐ SI TA STATUS EXTENSION | ☐ APD EXTENSION |
| ☐ WILDCAT WELL DETERMINATION | ✓ OTHER | OTHER: Rescind APD |

**12. DESCRIBE PROPOSED OR COMPLETED OPERATIONS. Clearly show all pertinent details including dates, depths, volumes, etc.**

Newfield would like to rescind the following APD since it has never been approved by the Bureau of Land Management.

**Accepted by the Utah Division of Oil, Gas and Mining**
**FOR RECORD ONLY**
September 10, 2015

| NAME (PLEASE PRINT) | PHONE NUMBER | TITLE |
|---|---|---|
| Mandie Crozier | 435 646-4825 | Regulatory Tech |

| SIGNATURE | DATE |
|---|---|
| N/A | 9/9/2015 |

RECEIVED: Sep. 09, 2015

GARY R. HERBERT
*Governor*

SPENCER J. COX
*Lieutenant Governor*

# State of Utah

**DEPARTMENT OF NATURAL RESOURCES**

MICHAEL R. STYLER
*Executive Director*

**Division of Oil, Gas and Mining**

JOHN R. BAZA
*Division Director*

September 10, 2015

Mandie Crozier
Newfield Production Company
Rt 3 Box 3630
Myton, UT 84052

Re: APDs Rescinded for Newfield Production Company, Uintah and Duchesne County

Dear Ms. Crozier:

Enclosed find the list of APDs that you asked to be rescinded. No drilling activity at these locations has been reported to the division. Therefore, approval to drill these wells is hereby rescinded as of September 9, 2015.

A new APD must be filed with this office for approval prior to the commencement of any future work on the subject location.

If any previously unreported operations have been performed on this well location, it is imperative that you notify the Division immediately.

Sincerely,

Diana Mason
Environmental Scientist

cc: Well File
Bureau of Land Management, Vernal

1594 West North Temple, Suite 1210, PO Box 145801, Salt Lake City, UT 84114-5801
telephone (801) 538-5340 • facsimile (801) 359-3940 • TTY (801) 538-7458 • *www.ogm.utah.gov*

UTAH DNR OIL, GAS & MINING

| | |
|---|---|
| 43-047-40506 | Ute Tribal 9-35-4-1E |
| 43-013-50879 | GMBU 8A-14-9-16 |
| 43-047-39660 | Ute Tribal 11-35-4-1E |
| 43-047-50634 | Ute Tribal 7-11-4-1 |
| 43-013-50662 | Ute Tribal 5-13-4-2W |
| 43-013-50666 | Ute Tribal 16-13-4-3W |
| 43-013-50419 | Ute Tribal 3-13-4-2W |
| 43-013-50663 | Ute Tribal 6-13-4-2W |
| 43-013-30859 | Ute Tribal 7-30R-4-2 |
| 43-013-50664 | Ute Tribal 10-13-4-3W |
| 43-013-50665 | Ute Tribal 12-13-4-3W |
| 43-013-50667 | Ute Tribal 10-15-4-3W |
| 43-013-50668 | Ute Tribal 16-15-4-3W |
| 43-013-50669 | Ute Tribal 1-22-4-3W |
| 43-013-50670 | Ute Tribal 2-22-4-3W |
| 43-047-36711 | Federal 9-28-8-18 |
| 43-047-39818 | Federal 5-5-9-19 |
| 43-047-39861 | Federal 6-5-9-19 |
| 43-047-39862 | Federal 7-5-9-19 |
| 43-047-39863 | Federal 9-5-9-19 |
| 43-047-39864 | Federal 10-5-9-19 |
| 43-047-39865 | Federal 14A-5-9-19 |
| 43-047-39866 | Federal 16-5-9-19 |
| 43-047-39874 | Federal 2-6-9-19 |
| 43-047-39875 | Federal 3-6-9-19 |
| 43-047-39876 | Federal 6-6-9-19 |
| 43-047-39877 | Federal 10-6-9-19 |
| 43-047-39880 | Federal 9-7-9-19 |
| 43-047-40384 | Federal 13-21-8-18 |
| 43-047-40383 | Federal 1-28-8-18 |
| 43-047-39816 | Federal 3-5-9-19 |
| 43-047-39817 | Federal 4-5-9-19 |
| 43-047-50537 | Federal 2-7-9-19 |
| 43-047-50538 | Federal 10-7-9-19 |
| 43-013-50163 | Ute Tribal 16-26-4-3 |
| 43-047-40505 | Ute Tribal 10-35-4-1E |
| 43-047-39878 | Federal 3A-7-9-19 |
| 43-047-39879 | Federal 6-7-9-19 |
| 43-047-39881 | Federal 11-7-9-19 |
| 43-047-50970 | Greater Mon Butte 13-7-9-19 |
| 43-047-50993 | Greater Mon Butte 12-7-9-19 |
| 43-047-51032 | Greater Mon Butte 4-8-9-19 |
| 43-047-51033 | Greater Mon Butte 7-8-9-19 |
| 43-047-51112 | Ute Tribal 6-24-4-1 |
| 43-047-51907 | GMBU 13-31-8-19 |

| | |
|---|---|
| 43-047-51907 | GMBU 13-31-8-19 |
| 43-047-51909 | GMBU 14-31-8-19 |

# United States Department of the Interior

**BUREAU OF LAND MANAGEMENT**
**Green River District**
**Vernal Field Office**
**170 South 500 East**
**Vernal, UT 84078**
http://www.blm.gov/ut/st/en/fo/vernal.html

SEP 16 2015

IN REPLY REFER TO:
3160 (UTG011)

RECEIVED
SEP 21 2015
DIV. OF OIL, GAS & MINING

Mandie Crozier
Newfield Production Company
Route #3 Box 3630
Myton, UT 84052

Dear Ms. Crozier:

The following Applications for Permit to Drill (APD) are being returned unapproved per your request to this office in an email message to Land Law Examiner Robin R. Hansen received on September 9, 2015. If you intend to drill at any of these locations at a future date, a new APD must be submitted.

| | Lease | Well | Aliquot | Sec., T., R. | Date Rec'd |
|---|---|---|---|---|---|
| 4304751107 | 14-20-H62-6117 | Ute Tribal 1-30-4-1E | NENE | Sec. 30-T4S-R1E | 6/18/2010 |
| 4304740505 | 14-20-H62-6121 | Ute Tribal 10-35-4-1E | NWSE | Sec. 35-T4S-R1E | 1/28/2009 |
| 4304751112 | 14-20-H62-6194 | Ute Tribal 6-24-4-1 | SENW | Sec. 24-T4S-R1W | 6/23/2010 |
| 4304739816 | UTU-017992 | Federal 3-5-9-19 | Lot #3 | Sec. 5-T9S-R19E | 12/11/2007 |
| 4304739817 | UTU-017992 | Federal 4-5-9-19 | Lot #3 | Sec. 5-T9S-R19E | 12/11/2007 |
| 4304739818 | UTU-017992 | Federal 5-5-9-19 | SWNW | Sec. 5-T9S-R19E | 12/11/2007 |
| 4304739861 | UTU-017992 | Federal 6-5-9-19 | SENW | Sec. 5-T9S-R19E | 12/11/2007 |
| 4304739865 | UTU-017992 | Federal 14A-5-9-19 | SESW | Sec. 5-T9S-R19E | 12/11/2007 |
| 4304739874 | UTU-017992 | Federal 2-6-9-19 | NENW | Sec. 6-T9S-R19E | 7/22/2008 |
| 4304739877 | UTU-017992 | Federal 10-6-9-19 | NWSE | Sec. 6-T9S-R19E | 12/17/2008 |
| 4304739878 | UTU-017992 | Federal 3A-7-9-19 | NENW | Sec. 7-T9S-R19E | 12/17/2007 |
| 4304739879 | UTU-017992 | Federal 6-7-9-19 | SENW | Sec. 7-T9S-R19E | 12/17/2007 |
| 4304739880 | UTU-017992 | Federal 9-7-9-19 | NESE | Sec. 7-T9S-R19E | 12/17/2007 |
| 4304750538 | UTU-017992 | Federal 10-7-9-19 | NWSE | Sec. 7-T9S-R19E | 7/9/2009 |
| 4304739881 | UTU-017992 | Federal 11-7-9-19 | NESW | Sec. 7-T9S-R19E | 12/17/2007 |
| 4304750993 | UTU-017992 | GMBU 12-7-9-19 | NWSW | Sec. 7-T9S-R19E | 3/11/2010 |
| 4304750970 | UTU-017992 | GMBU 13-7-9-19 | SWSW | Sec. 7-T9S-R19E | 3/1/2010 |
| 4304750537 | UTU-022684A | Federal 2-7-9-19 | NWNE | Sec. 7-T9S-R19E | 7/9/2009 |
| 4304751032 | UTU-4493 | GMBU 4-8-9-19 | NWNW | Sec. 8-T9S-R19E | 3/24/2010 |
| 4304751033 | UTU-4493 | GMBU 7-8-9-19 | SWNE | Sec. 8-T9S-R19E | 3/24/2010 |
| 4304751907 | UTU-30103 | GMBU 13-31-8-19 | SWSW | Sec. 31-T8S-R19E | 8/25/2011 |
| 4304751909 | UTU-30103 | GMBU 14-31-8-19 | SESW | Sec. 31-T8S-R19E | 8/25/2011 |
| 4304740384 | UTU-36442 | Federal 13-21-8-18 | Lot #4 | Sec. 21-T8S-R18E | 10/2/2008 |
| 4304740383 | UTU-36442 | Federal 1-28-8-18 | Lot #1 | Sec. 28-T8S-R18E | 10/2/2008 |
| 4304736711 | UTU-36442 | Federal 9-28-8-18 | NESE | Sec. 28-T8S-R18E | 5/13/2005 |
| 4304739862 | UTU-50385 | Federal 7-5-9-19 | SWNE | Sec. 5-T9S-R19E | 1/15/2008 |
| 4304739863 | UTU-50385 | Federal 9-5-9-19 | NESE | Sec. 5-T9S-R19E | 12/11/2007 |

| | | | | | |
|---|---|---|---|---|---|
| 4304739864 | UTU-50385 | Federal 10-5-9-19 | NWSE | Sec. 5-T9S-R19E | 12/11/2007 |
| 4304739866 | UTU-50385 | Federal 16-5-9-19 | NESE | Sec. 5-T9S-R19E | 12/11/2007 |
| 4304739875 | UTU-50385 | Federal 3-6-9-19 | NENW | Sec. 6-T9S-R19E | 12/17/2007 |
| 4304739876 | UTU-50385 | Federal 6-6-9-19 | SENW | Sec. 6-T9S-R19E | 12/17/2007 |

If you have any questions regarding APD processing, please contact Robin R. Hansen at (435) 781-3428.

Sincerely,

/s/ Jerry Kenczka

Jerry Kenczka
Assistant Field Manager
Lands & Mineral Resources

Enclosures

cc: UDOGM

bcc: Well File
BIA