NEWFIELD

Route #3 Box 3630
Myton, Utah 84052
(435) 646-4825, FAX: (435) 646-3031

November 30, 2007

State of Utah
Division of Oil, Gas & Mining
Attn: Diana Whitney
1594 West North Temple - Suite 1210
P.O. Box 145801
Salt Lake City, Utah 84114-5801

RE: Applications for Permit to Drill

Federal 3-5-9-19	**Federal 4-5-9-19**
Federal 5-5-9-19	**Federal 6-5-9-19**
Federal 7-5-9-19	**Federal 9-5-9-19**
Federal 10-5-9-19	**Federal 14A-5-9-19**
Federal 16-5-9-19	

Dear Diana:

Enclosed find APD's on the above referenced wells. Due to cactus issues, the majority of locations are Exception Locations. Our Land Department will send you the required Exception Location Letters. If you have any questions, feel free to give either Dave Allred or myself a call.

Sincerely,

Mandie Crozier

Mandie Crozier
Regulatory Specialist

mc
enclosures

RECEIVED
DEC 11 2007
DIV. OF OIL, GAS & MINING

Form 3160-3
(September 2001)

FORM APPROVED
OMB No. 1004-0136
Expires January 31, 2004

UNITED STATES
DEPARTMENT OF THE INTERIOR
BUREAU OF LAND MANAGEMENT

APPLICATION FOR PERMIT TO DRILL OR REENTER

5. Lease Serial No.
UTU-017992

6. If Indian, Allottee or Tribe Name
N/A

7. If Unit or CA Agreement, Name and No.
E Pariette Bench

8. Lease Name and Well No.
Federal 3-5-9-19

9. API Well No.
43-047-39816

1a. Type of Work: [x] DRILL [ ] REENTER

1b. Type of Well: [x] Oil Well [ ] Gas Well [ ] Other [x] Single Zone [ ] Multiple Zone

2. Name of Operator
Newfield Production Company

3a. Address
Route #3 Box 3630, Myton UT 84052

3b. Phone No. *(include area code)*
(435) 646-3721

10. Field and Pool, or Exploratory
Pariette 640

4. Location of Well *(Report location clearly and in accordance with any State requirements.*)*
At surface NE/NW (Lot #3) 514' FNL 2213' FWL 601907X 40.06564
At proposed prod. zone 4435516Y -109.80505

11. Sec., T., R., M., or Blk. and Survey or Area
NE/NW Sec. 5, T9S R19E

14. Distance in miles and direction from nearest town or post office*
Approximatley 27.2 miles southeast of Myton, Utah

12. County or Parish
Uintah

13. State
UT

15. Distance from proposed* location to nearest property or lease line, ft. (Also to nearest drig. unit line, if any) Approx. 306' f/lse, NA' f/unit

16. No. of Acres in lease
1,276.51

17. Spacing Unit dedicated to this well
40 Acres

18. Distance from proposed location* to nearest well, drilling, completed, applied for, on this lease, ft. Approx. 1397'

19. Proposed Depth
6050'

20. BLM/BIA Bond No. on file
WYB000493

21. Elevations (Show whether DF, KDB, RT, GL, etc.)
4830' GL

22. Approximate date work will start*
1st Quarter 2008

23. Estimated duration
Approximately seven (7) days from spud to rig release.

24. Attachments

The following, completed in accordance with the requirements of Onshore Oil and Gas Order No.1, shall be attached to this form:

1. Well plat certified by a registered surveyor.
2. A Drilling Plan.
3. A Surface Use Plan (if the location is on National Forest System Lands, the SUPO shall be filed with the appropriate Forest Service Office).
4. Bond to cover the operations unless covered by an existing bond on file (see Item 20 above).
5. Operator certification.
6. Such other site specific information and/or plans as may be required by the authorized officer.

25. Signature
Mandie Crozier
Name *(Printed/Typed)* Mandie Crozier
Date 11/30/07

Title
Regulatory Specialist

Approved by *(Signature)*
Name *(Printed/Typed)* BRADLEY G. HILL
Date 12-17-07

Title
Office ENVIRONMENTAL MANAGER

Application approval does not warrant or certify the the applicant holds legal or equitable title to those rights in the subject lease which would entitle the applicant to conduct operations thereon.
Conditions of approval, if any, are attached.

Title 18 U.S.C. Section 1001 and Title 43 U.S.C. Section 1212, make it a crime for any person knowingly and willfully to make to any department or agency of the United States any false, fictitious or fraudulent statements or representations as to any matter within its jurisdiction.

**(Instructions on reverse)*

Federal Approval of this Action is Necessary

RECEIVED
DEC 11 2007
DIV. OF OIL, GAS & MINING

T9S, R19E, S.L.B.&M.

NEWFIELD PRODUCTION COMPANY

WELL LOCATION, EAST PARIETTE 3-5-9-19, LOCATED AS SHOWN IN THE NE 1/4 NW 1/4 (LOT 3) OF SECTION 5, T9S, R19E, S.L.B.&M. UINTAH COUNTY, UTAH.

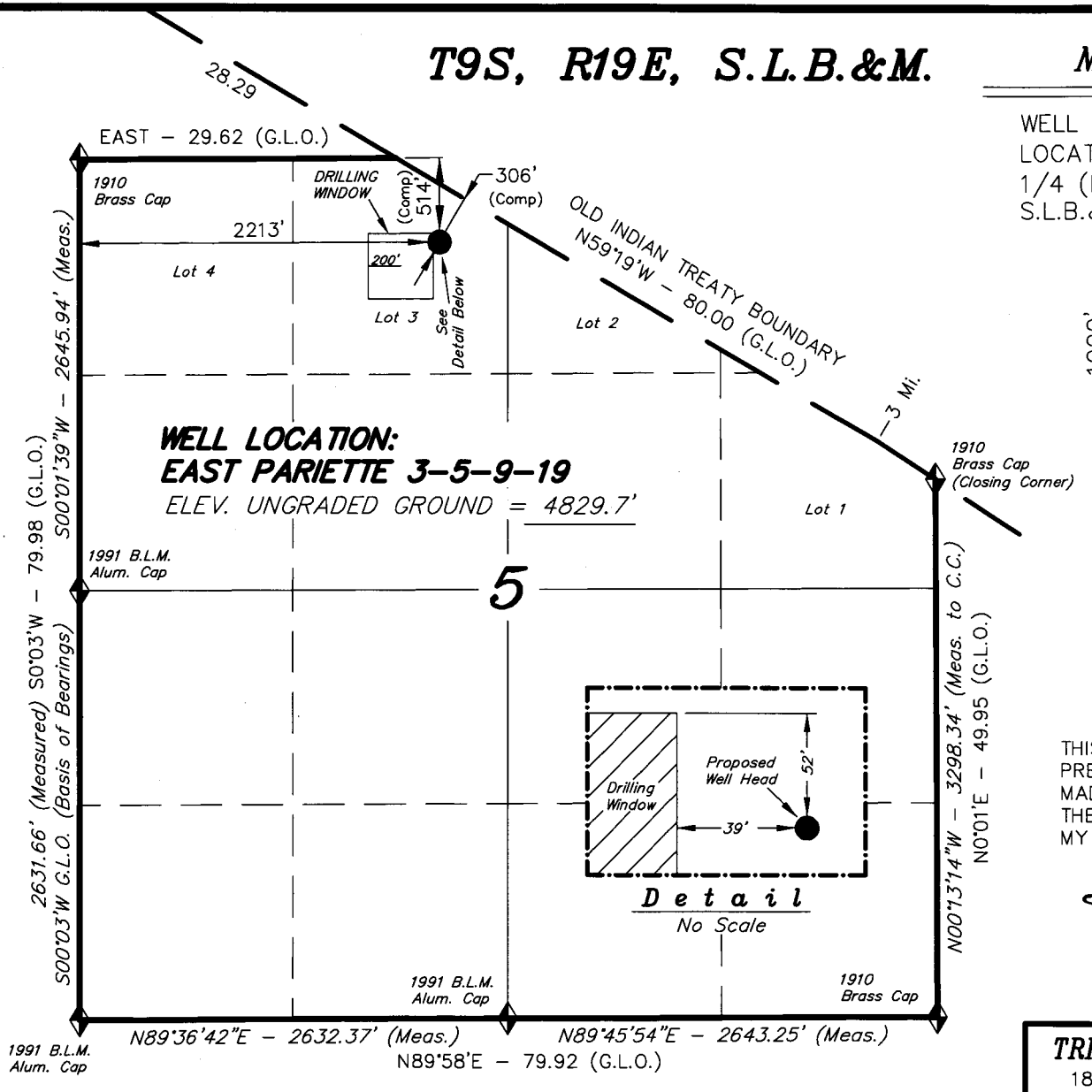

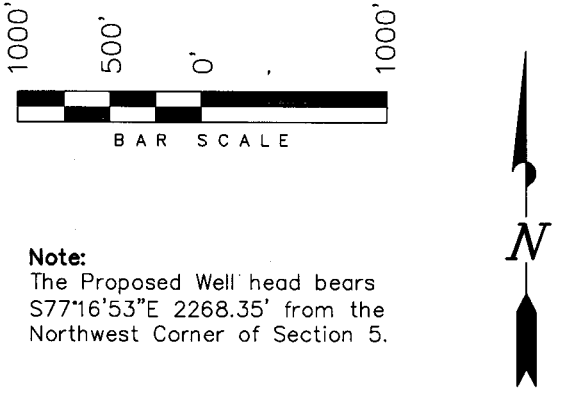

Note:
The Proposed Well head bears S77°16'53"E 2268.35' from the Northwest Corner of Section 5.

THIS IS TO CERTIFY THAT THE ABOVE PLAT WAS PREPARED FROM FIELD NOTES OF ACTUAL SURVEYS MADE BY ME OR UNDER MY SUPERVISION AND THAT THE SAME ARE TRUE AND CORRECT TO THE BEST OF MY KNOWLEDGE AND BELIEF.

REGISTERED LAND SURVEYOR No.189377 STATE OF UTAH

STACY W. STEWART
REGISTERED LAND SURVEYOR
REGISTRATION No. 189377
STATE OF UTAH

◆ = SECTION CORNERS LOCATED

BASIS OF ELEV;
U.S.G.S. 7-1/2 min QUAD (UTELAND BUTTE)

EAST PARIETTE 3-5-9-19
(Surface Location) NAD 83
LATITUDE = 40° 03' 56.30"
LONGITUDE = 109° 48' 20.28"

TRI STATE LAND SURVEYING & CONSULTING
180 NORTH VERNAL AVE. – VERNAL, UTAH 84078
(435) 781-2501

DATE SURVEYED: 07-30-07	SURVEYED BY: C.M.
DATE DRAWN: 08-03-07	DRAWN BY: F.T.M.
REVISED:	SCALE: 1" = 1000'

NEWFIELD PRODUCTION COMPANY
FEDERAL #3-5-9-19
NE/NW (LOT #3) SECTION 5, T9S, R19E
UINTAH COUNTY, UTAH

ONSHORE ORDER NO. 1

DRILLING PROGRAM

1. ***GEOLOGIC SURFACE FORMATION:***

Uinta formation of Upper Eocene Age

2. ***ESTIMATED TOPS OF IMPORTANT GEOLOGIC MARKERS:***

Uinta	0' – 1665'
Green River	1665'
Mahongany Bench	3100'
Wasatch	6050'

3. ***ESTIMATED DEPTHS OF ANTICIPATED WATER, OIL, GAS OR MINERALS:***

Green River Formation 1665' – 6050' - Oil

4. ***PROPOSED CASING PROGRAM***

Please refer to the Monument Butte Field Standard Operation Procedure (SOP).

5. ***MINIMUM SPECIFICATIONS FOR PRESSURE CONTROL:***

Please refer to the Monument Butte Field SOP. See Exhibit "C".

6. ***TYPE AND CHARACTERISTICS OF THE PROPOSED CIRCULATION MUDS:***

Please refer to the Monument Butte Field SOP.

7. ***AUXILIARY SAFETY EQUIPMENT TO BE USED:***

Please refer to the Monument Butte Field SOP.

8. ***TESTING, LOGGING AND CORING PROGRAMS:***

Please refer to the Monument Butte Field SOP.

9. ***ANTICIPATED ABNORMAL PRESSURE OR TEMPERATURE:***

The anticipated maximum bottom hole pressure is 1800 psi. It is not anticipated that abnormal temperatures will be encountered.

10. ***ANTICIPATED STARTING DATE AND DURATION OF THE OPERATIONS:***

Please refer to the Monument Butte Field SOP.

NEWFIELD PRODUCTION COMPANY
FEDERAL #3-5-9-19
NE/NW (LOT #3) SECTION 5, T9S, R19E
UINTAH COUNTY, UTAH

ONSHORE ORDER NO. 1

MULTI-POINT SURFACE USE & OPERATIONS PLAN

1. EXISTING ROADS

See attached Topographic Map "A"

To reach Newfield Production Company well location site Federal #3-5-9-19 located in the NE 1/4 NW 1/4 Section 5, T9S, R19E, Uintah County, Utah:

Proceed southwesterly out of Myton, Utah along Highway 40 - 1.6 miles ± to the junction of this highway and UT State Hwy 53; proceed southeasterly – 15.3 miles ± to it's junction with an existing road to the northeast; proceed northeasterly - 8.2 miles ± to the tribal boundary line; proceed easterly and then southeasterly – 2.1 miles ± to it's junction with the beginning of the proposed access road to the southwest; proceed along the proposed access road - 290' ± to the proposed well location.

2. PLANNED ACCESS ROAD

See Topographic Map "B" for the location of the proposed access road.

3. LOCATION OF EXISTING WELLS

Refer to Exhibit "B".

4. LOCATION OF EXISTING AND/OR PROPOSED FACILITIES

All permanent surface equipment will be painted Carlsbad Canyon.
Please refer to the Monument Butte Field Standard Operating Procedure (SOP).

5. LOCATION AND TYPE OF WATER SUPPLY

Newfield Production will transport water by truck for drilling purposes from the following water sources:

Johnson Water District
Water Right: 43-10136

Neil Moon Pond
Water Right: 43-11787

Maurice Harvey Pond
Water Right: 47-1358

Newfield Collector Well
Water Right: 41-3530 (A30414DV, contracted with the Duchesne County Conservancy District).

Please refer to the Monument Butte Field SOP. See Exhibit "A".

6. ***SOURCE OF CONSTRUCTION MATERIALS***

Please refer to the Monument Butte Field SOP.

7. ***METHODS FOR HANDLING WASTE DISPOSAL***

Please refer to the Monument Butte Field SOP.

8. ***ANCILLARY FACILITIES***

Please refer to the Monument Butte Field SOP.

9. ***WELL SITE LAYOUT***

See attached Location Layout Diagram.

10. ***PLANS FOR RESTORATION OF SURFACE***

Please refer to the Monument Butte Field SOP.

11. ***SURFACE OWNERSHIP*** - Bureau Of Land Management.

12. ***OTHER ADDITIONAL INFORMATION***

The Archaeological Resource Survey and Paleontological Resource Survey for this area are attached. MOAC Report #06-604, 1/22/07. Paleontological Resource Survey prepared by, Wade E. Miller, 4/11/07. See attached report cover pages, Exhibit "D".

Newfield Production Company requests 290' of disturbed area be granted in Lease UTU-017992 to allow for construction of the planned access road. Approximately 2 miles of access road will cross tribal lands. A separate ROW will be applied for through the BIA. **Refer to Topographic Map "B".** For the planned access road a temporary width of 60' will be needed for construction purposes with a permanent width of 30' and a running surface of 18'. The construction phase of the planned access road will last approximately (5) days. The planned access road will be an 18' crown road (9' either side of the centerline) with drainage ditches along either side of the proposed road whether it is deemed necessary in order to handle any run-off from normal meteorological conditions that are prevalent to this area. The maximum grade will be less than 8%. There will be no culverts required along this access road. There will be barrow ditches and turnouts as needed along this road. There are no fences encountered along this proposed road. There will be no new gates or cattle guards required. All construction material for this access road will be borrowed material accumulated during construction of the access road.

Newfield Production Company requests 290' of disturbed area be granted in Lease UTU-017992 to allow for construction of the proposed surface gas lines. Approximately 2 miles of proposed gas line will cross tribal lands. A separate ROW will be applied for through the BIA. It is proposed that the disturbed area will temporarily be 50' wide to allow for construction of a 6" gas gathering line, and a 3" poly fuel gas line and 30' wide upon completion of the proposed gas lines. Both lines will tie in to the existing pipeline infrastructure. **Refer to Topographic Map "C."** For a ROW plan of development, please refer to the Monument Butte Field SOP.

Exceptional Spacing
According to Rule R649-3-2, which governs the location of wells in the State of Utah, Newfield Production is required to request administrative approval for a location exception from all non-unitized lease interest owners within a 460-foot radius of the new proposed location. Our Land Department in Denver has been notified of this exception location and will submit the required Exception Location Letter to all affected lease interest owners.

Water Disposal
Immediately upon first production, all produced water will be confined to a steel storage tank. If the production water meets quality guidelines, it is transported to the Ashley, Monument Butte, Jonah, and Beluga water injection facilities by company or contract trucks. Subsequently, the produced water is injected into approved Class II wells to enhance Newfield's secondary recovery project.

Water not meeting quality criteria, is disposed at Newfield's Pariette #4 disposal well (Sec. 7, T9S R19E) or at State of Utah approved surface disposal facilities.

Threatened, Endangered, And Other Sensitive Species
A cactus survey will be required for the proposed location.

Reserve Pit Liner
A 16 mil liner with felt is required. Please refer to the Monument Butte Field SOP.

Location and Reserve Pit Reclamation
Please refer to the Monument Butte Field SOP.

The following seed mixture will be used on the topsoil stockpile, to the recontoured surface of the reserve pit, and for final reclamation: (All poundages are in pure live seed)

Crested Wheatgrass	*Agropyron Cristatum*	5 lbs/acre
Spuirrel Tail	*Elymus Elymoides*	5 lbs/acre
Shadscale	*Atriplex Confertifolia*	1/2 lbs/acre
Kochia		1/4 lbs/acre
Gardners Saltbush	*Atriplex Gardneri*	1/2 lbs/acre

Details of the On-Site Inspection
The proposed Federal #3-5-9-19 was on-sited on 10/30/07. The following were present; Dave Allred (Newfield Production), Michael Cutler (Bureau of Land Management), and Brandon McDonald (Bureau of Land Management). Weather conditions were clear and ground cover was 100% open.

LESSEE'S OR OPERATORS REPRESENTATIVE AND CERTIFICATION

Representative

Name: Dave Allred

Address: Route #3 Box 3630
Myton, UT 84052

Telephone: (435) 646-3721

Certification

Please be advised that NEWFIELD PRODUCTION COMPANY is considered to be the operator of well #3-5-9-19 NE/NW Section 5, Township 9S, Range 19E: Lease UTU-017992 Uintah County, Utah: and is responsible under the terms and conditions of the lease for the operations conducted upon the leased lands. Bond coverage is provided by, Federal Bond #WYB000493.

I hereby certify that the proposed drill site and access route have been inspected, and I am familiar with the conditions which currently exist; that the statements made in this plan are true and correct to the best of my knowledge; and that the work associated with the operations proposed here will be performed by Newfield Production Company and its contractors and

subcontractors in conformity with this plan and the terms and conditions under which it is approved. This statement is subject to the provisions of 18 U.S.C. 1001 for the filing of a false statement.

11/30/07
Date

Mandie Crozier
Regulatory Specialist
Newfield Production Company

NEWFIELD PRODUCTION COMPANY

EAST PARIETTE 3-5-9-19

Section 25, T9S, R19E, S.L.B.&M.

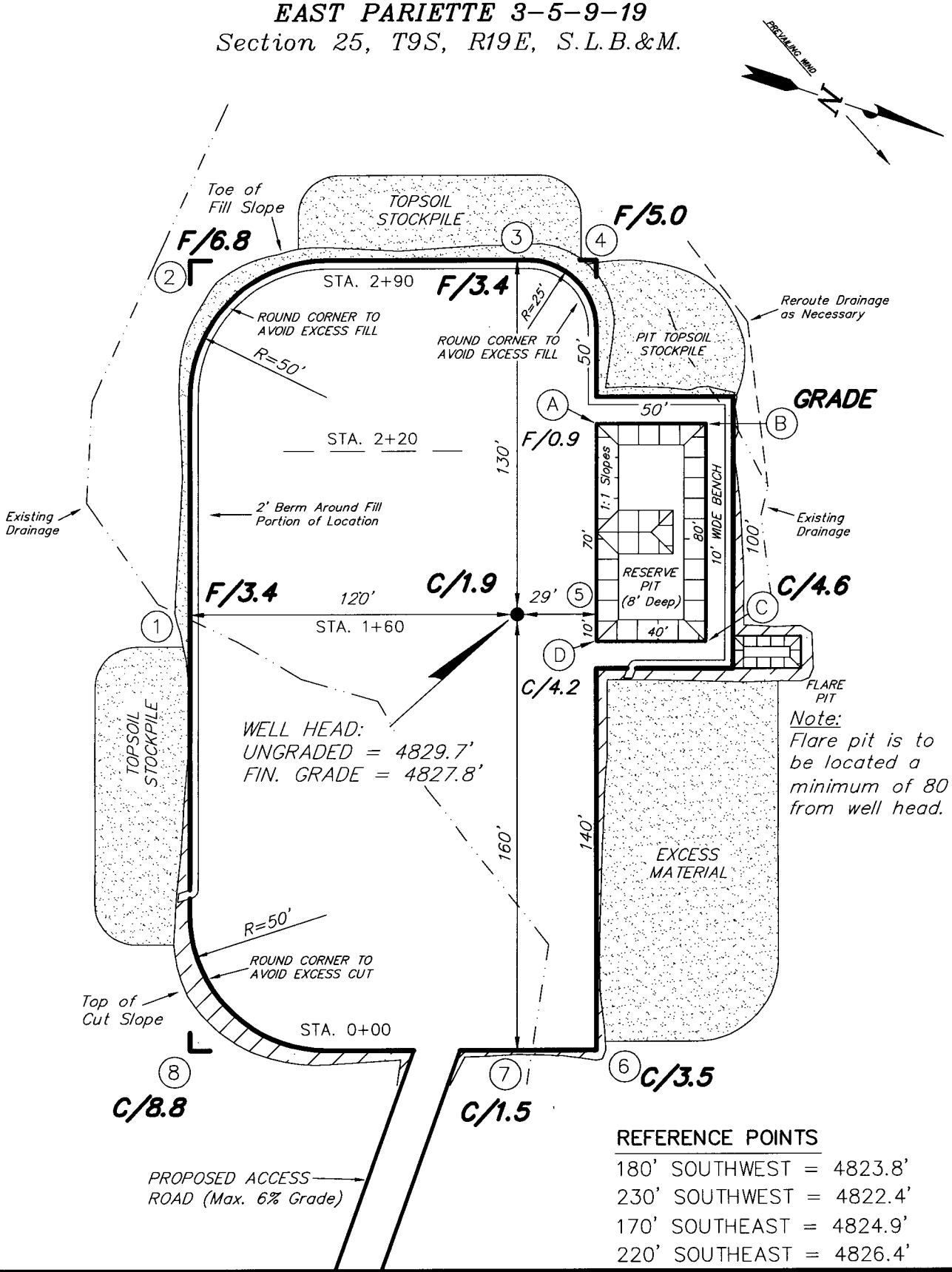

REFERENCE POINTS

180' SOUTHWEST = 4823.8'
230' SOUTHWEST = 4822.4'
170' SOUTHEAST = 4824.9'
220' SOUTHEAST = 4826.4'

SURVEYED BY: T.H.	DATE SURVEYED:	09-13-07	Tri State Land Surveying, Inc. (435) 781-2501
DRAWN BY: F.T.M.	DATE DRAWN:	09-20-07	
SCALE: 1" = 50'	REVISED:		180 NORTH VERNAL AVE. VERNAL, UTAH 84078

NEWFIELD PRODUCTION COMPANY

CROSS SECTIONS
EAST PARIETTE 3-5-9-19

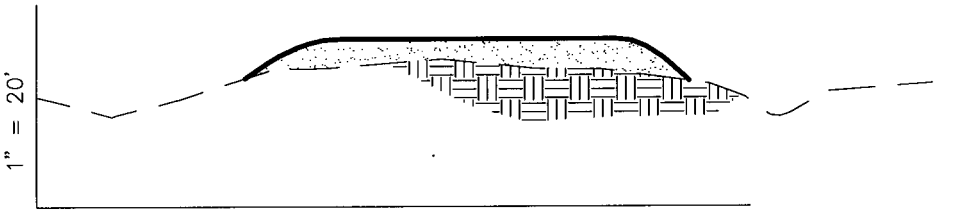

1" = 50'

STA. 2+90

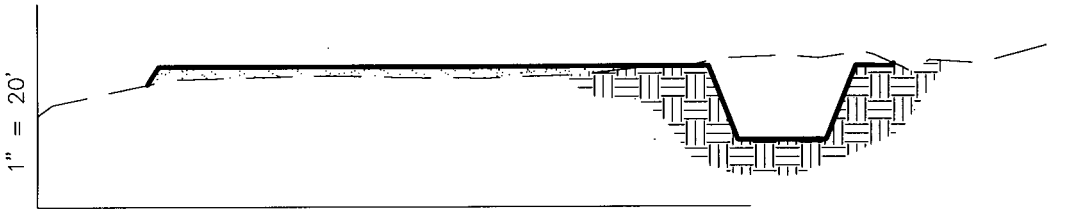

1" = 50'

STA. 2+20

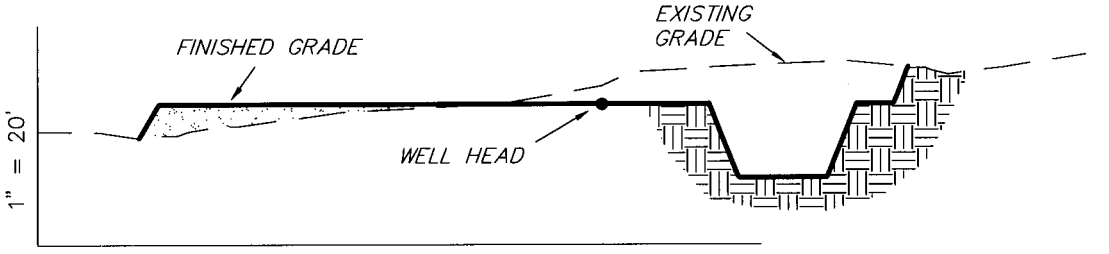

1" = 50'

STA. 1+60

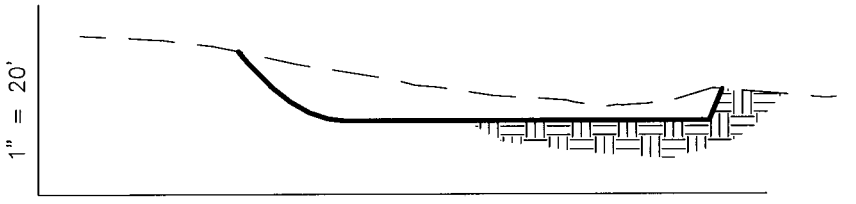

1" = 50'

STA. 0+00

ESTIMATED EARTHWORK QUANTITIES
(No Shrink or swell adjustments have been used)
(Expressed in Cubic Yards)

ITEM	CUT	FILL	6" TOPSOIL	EXCESS
PAD	1,890	1,890	Topsoil is not included in Pad Cut	0
PIT	640	0		640
TOTALS	2,530	1,890	950	640

NOTE:
UNLESS OTHERWISE NOTED
CUT SLOPES ARE AT 1:1
FILL SLOPES ARE AT 1.5:1

SURVEYED BY: T.H.	DATE SURVEYED:	09-13-07	
DRAWN BY: F.T.M.	DATE DRAWN:	09-20-07	
SCALE: 1" = 50'	REVISED:		

Tri State Land Surveying, Inc.
(435) 781-2501
180 NORTH VERNAL AVE. VERNAL, UTAH 84078

NEWFIELD PRODUCTION COMPANY

TYPICAL RIG LAYOUT

EAST PARIETTE 3-5-9-19

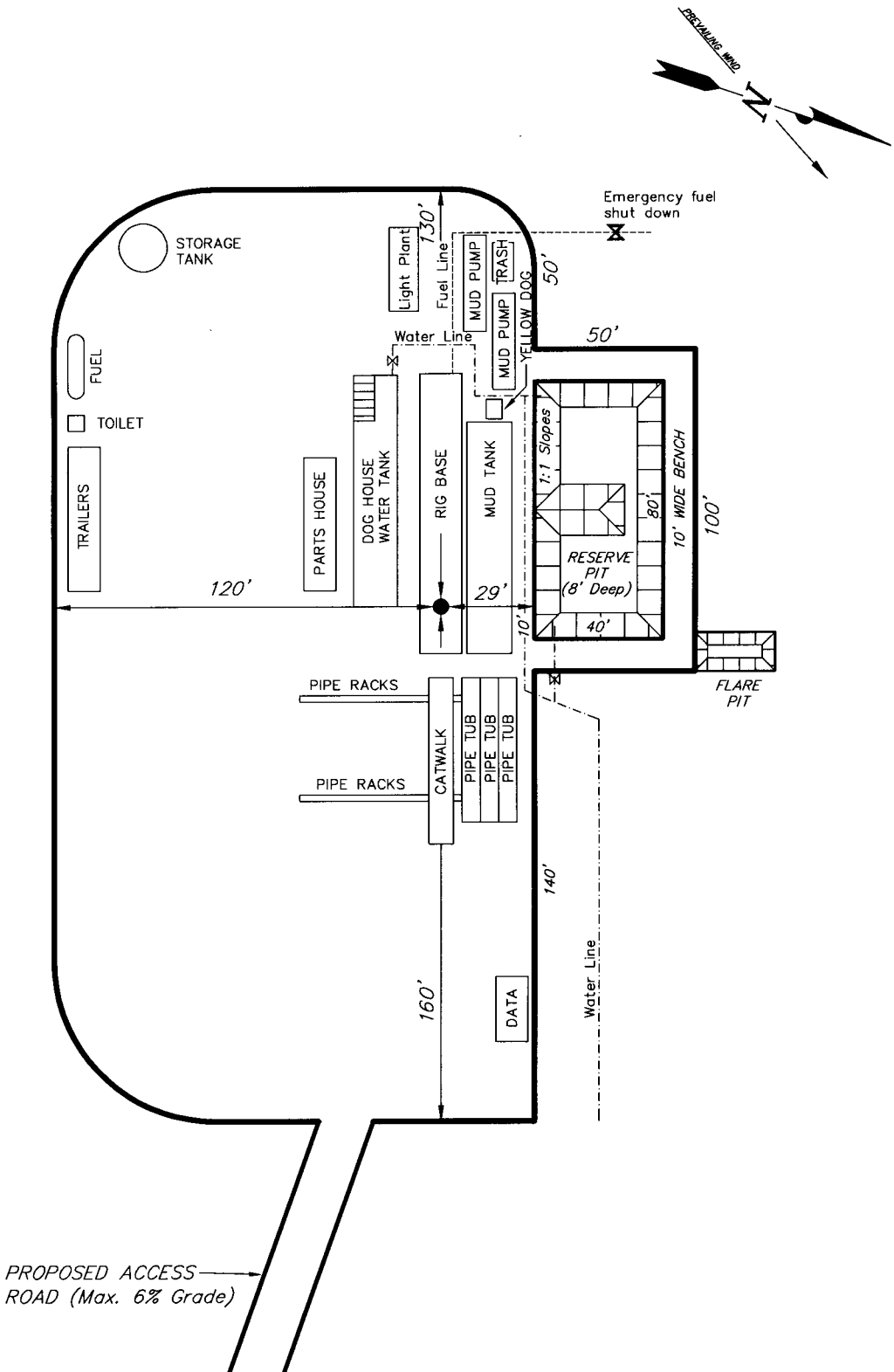

SURVEYED BY: T.H.	DATE SURVEYED:	09-13-07	Tri State Land Surveying, Inc. (435) 781-2501
DRAWN BY: F.T.M.	DATE DRAWN:	09-20-07	180 NORTH VERNAL AVE. VERNAL, UTAH 84078
SCALE: 1" = 50'	REVISED:		

Newfield Production Company
Proposed Site Facility Diagram

Federal 3-5-9-19

NE/NW Sec. 5, T9S, R19E

Uintah County, Utah

UTU-017992

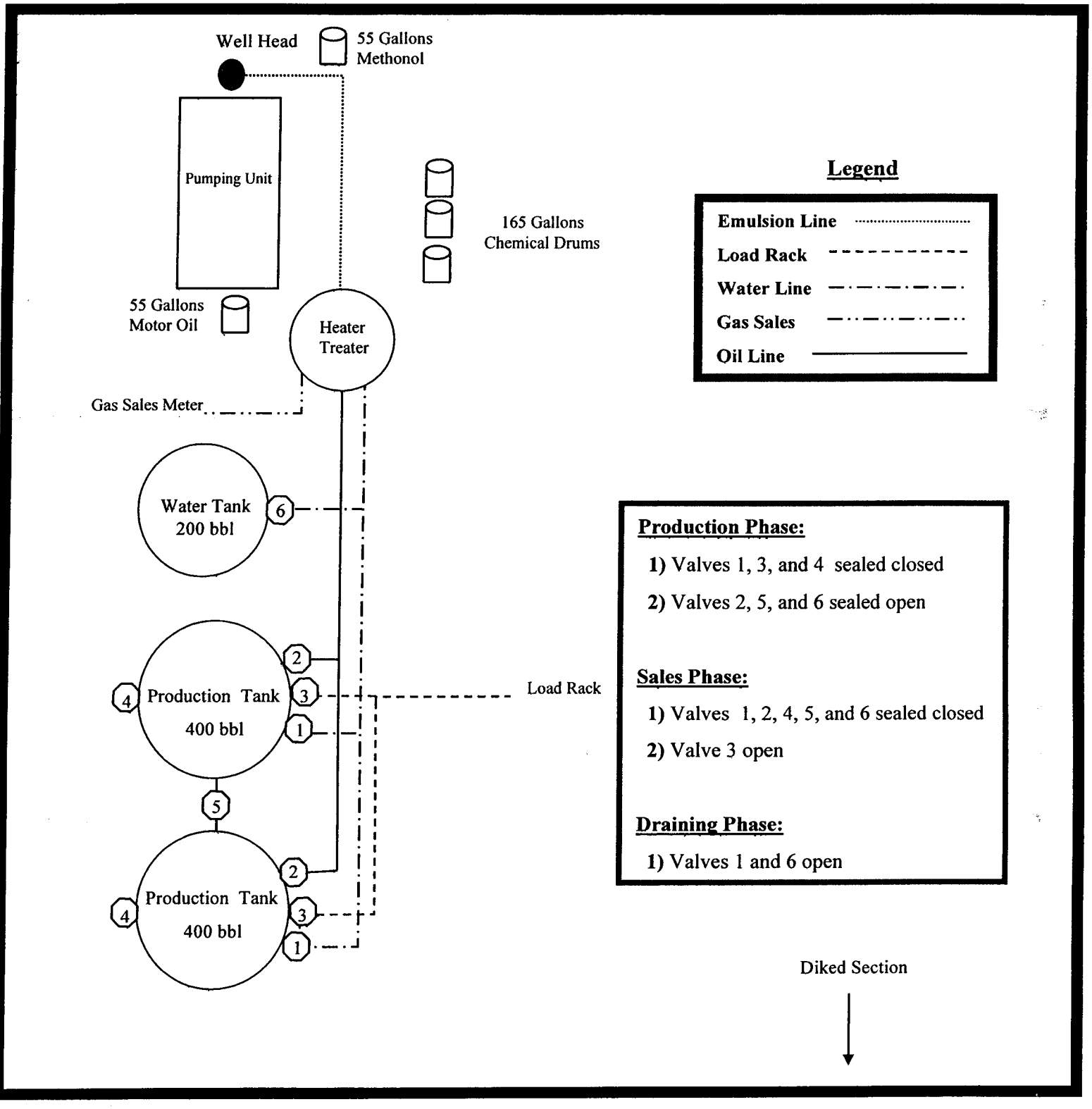

NEWFIELD
Exploration Company

East Pariette 3-5-9-19
SEC. 5, T9S, R19E, S.L. B.&M.

N

Tri-State Land Surveying Inc.
(435) 781-2501
180 North Vernal Ave. Vernal, Utah 84078

SCALE: 1 = 100,000
DRAWN BY: nc
DATE: 09-22-2007

Legend

Existing Road
Proposed Access

TOPOGRAPHIC MAP
"A"

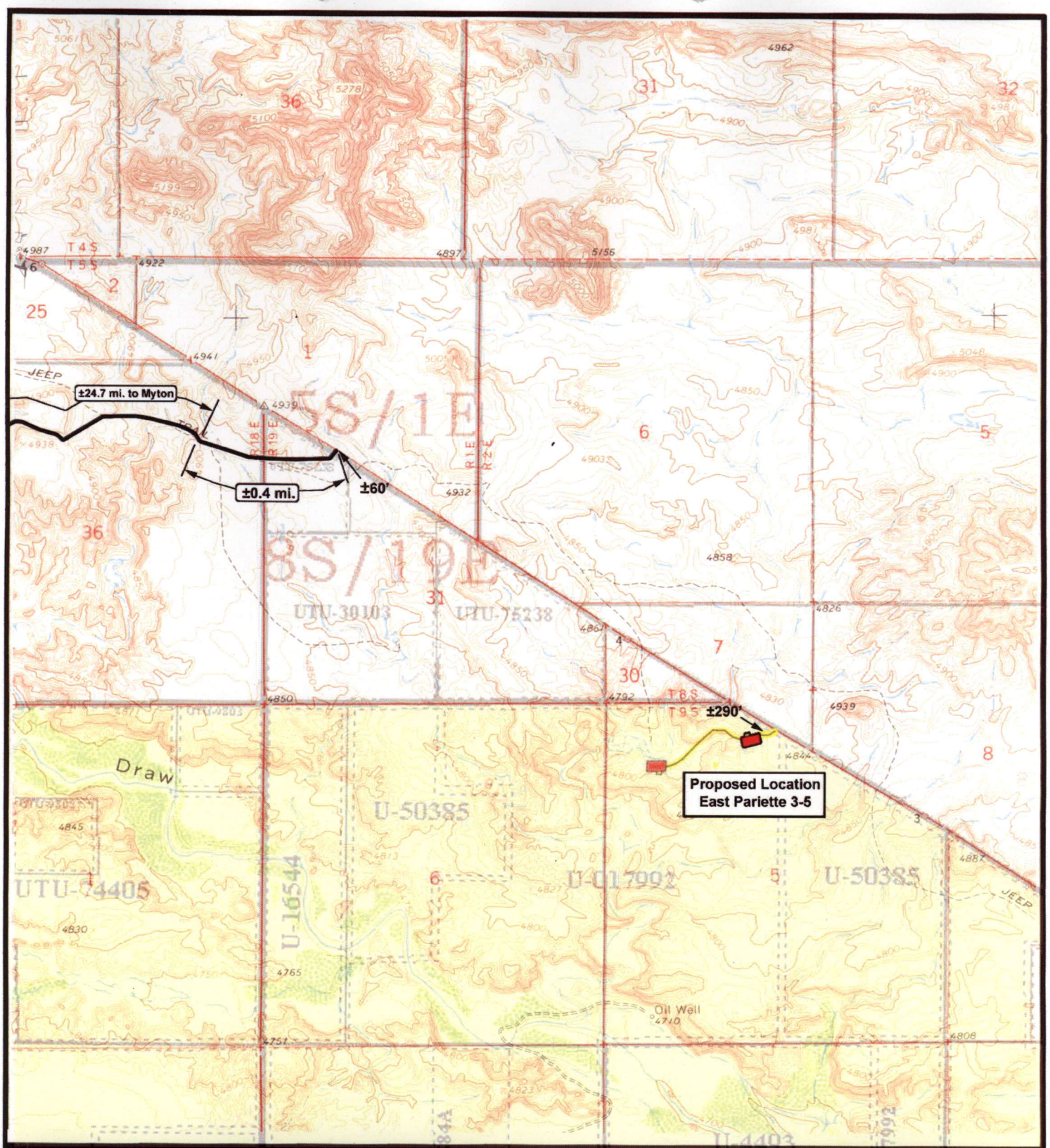

NEWFIELD
Exploration Company

East Pariette 3-5-9-19
SEC. 5, T9S, R19E, S.L.B.&M.

N

Tri-State Land Surveying Inc.
(435) 781-2501
180 North Vernal Ave. Vernal, Utah 84078

SCALE: 1" = 2,000'
DRAWN BY: nc
DATE: 09-22-2007

Legend
Existing Road
Proposed Access

TOPOGRAPHIC MAP
"B"

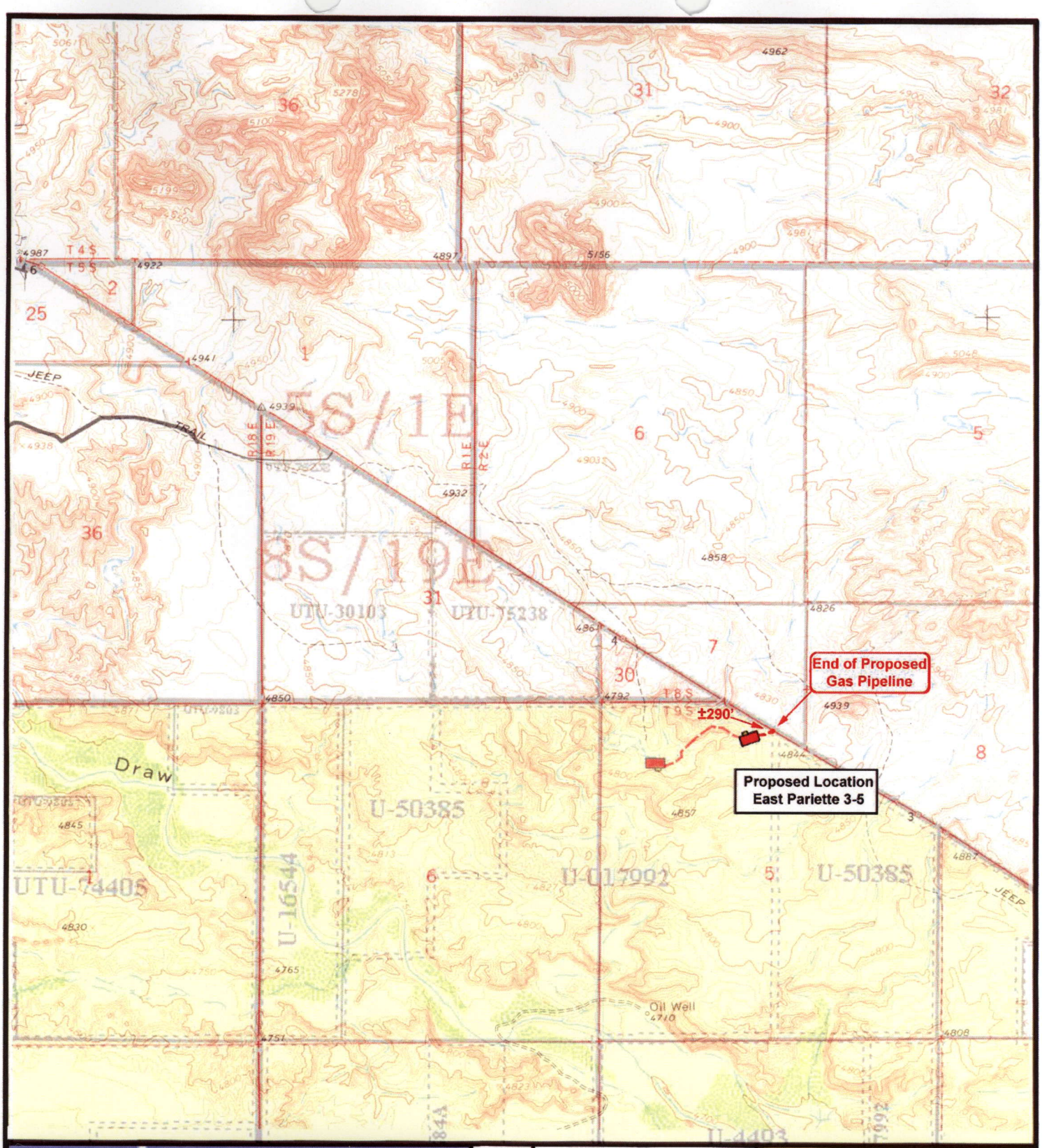

NEWFIELD
Exploration Company

East Pariette 3-5-9-19
SEC. 5, T9S, R19E, S.L.B.&M.

N

Tri-State Land Surveying Inc.
(435) 781-2501
180 North Vernal Ave. Vernal, Utah 84078

SCALE: 1" = 2,000'
DRAWN BY: nc
DATE: 09-22-2007

Legend
Roads
Proposed Gas Line

TOPOGRAPHIC MAP
"C"

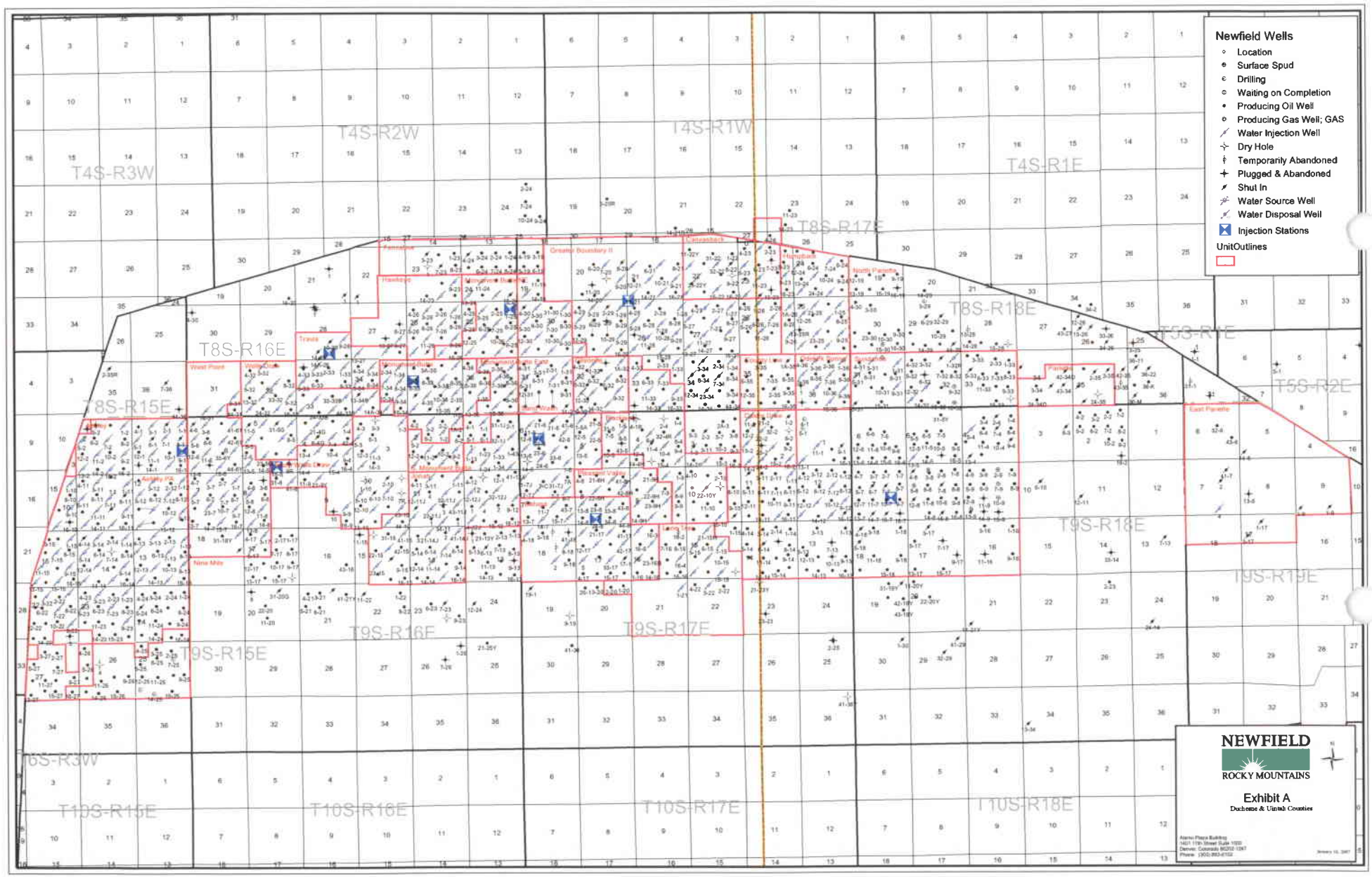
Newfield Wells
Location
Surface Spud
Drilling
Waiting on Completion
Producing Oil Well
Producing Gas Well; GAS
Water Injection Well
Dry Hole
Temporarily Abandoned
Plugged & Abandoned
Shut In
Water Source Well
Water Disposal Well
Injection Stations
UnitOutlines
T4S-R3W
T4S-R2W
T4S-R1W
T4S-R1E
T8S-R17E
T8S-R18E
T8S-R16E
T8S-R15E
T5S-R1E
T5S-R2E
T9S-R18E
T9S-R19E
T9S-R16E
T9S-R17E
T9S-R15E
T6S-R3W
T10S-R15E
T10S-R16E
T10S-R17E
T10S-R18E
NEWFIELD
ROCKY MOUNTAINS
Exhibit A
Duchesne & Uintah Counties

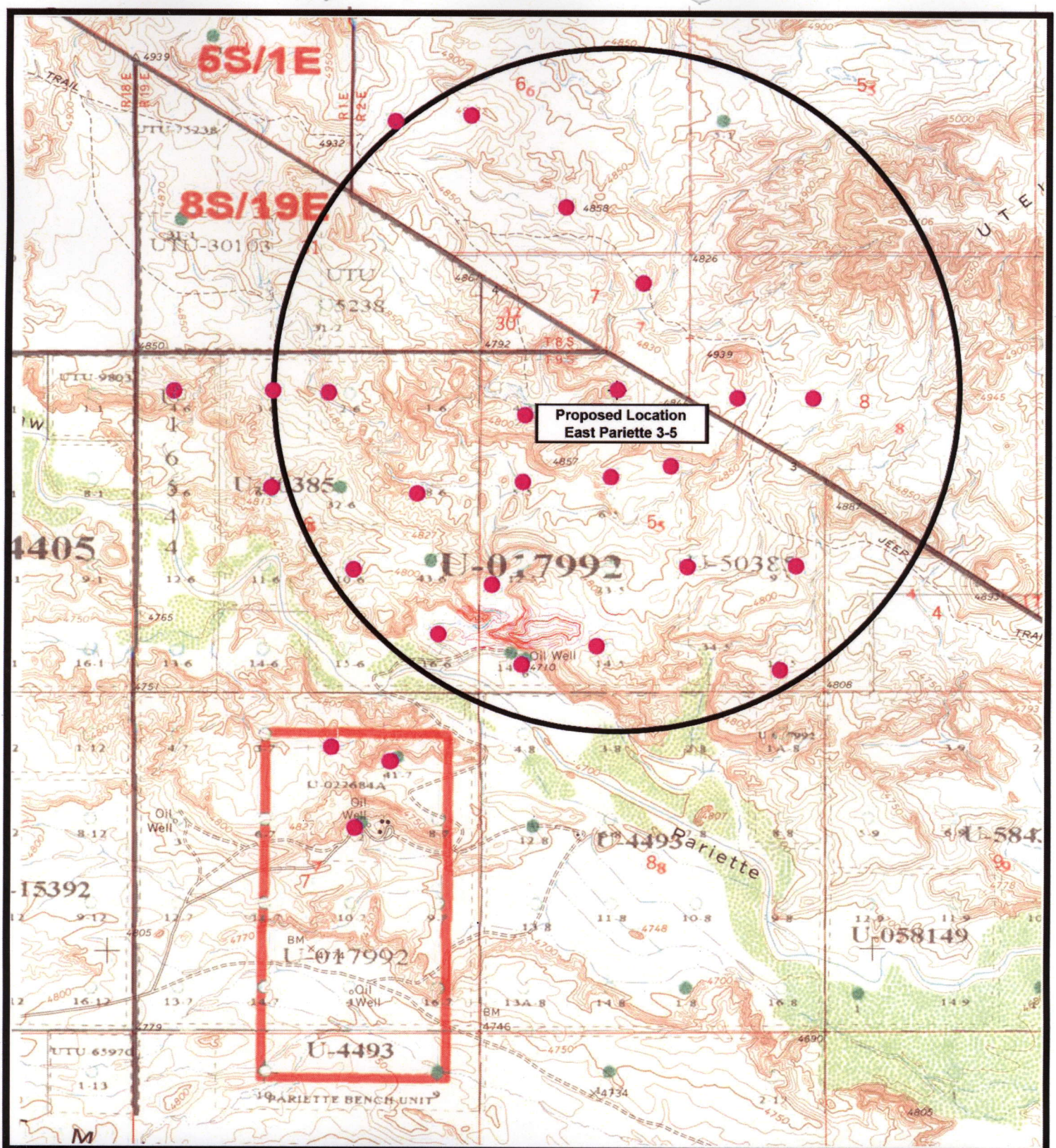

NEWFIELD
Exploration Company

East Pariette 3-5-9-19
SEC. 5, T9S, R19E, S.L.B.&M.

N

Tri-State Land Surveying Inc.
(435) 781-2501
180 North Vernal Ave. Vernal, Utah 84078

SCALE: 1" = 2,000'
DRAWN BY: nc
DATE: 09-22-2007

Legend
- Pad Location
- One-Mile Radius

Exhibit "B"

2-M SYSTEM

Blowout Prevention Equipment Systems

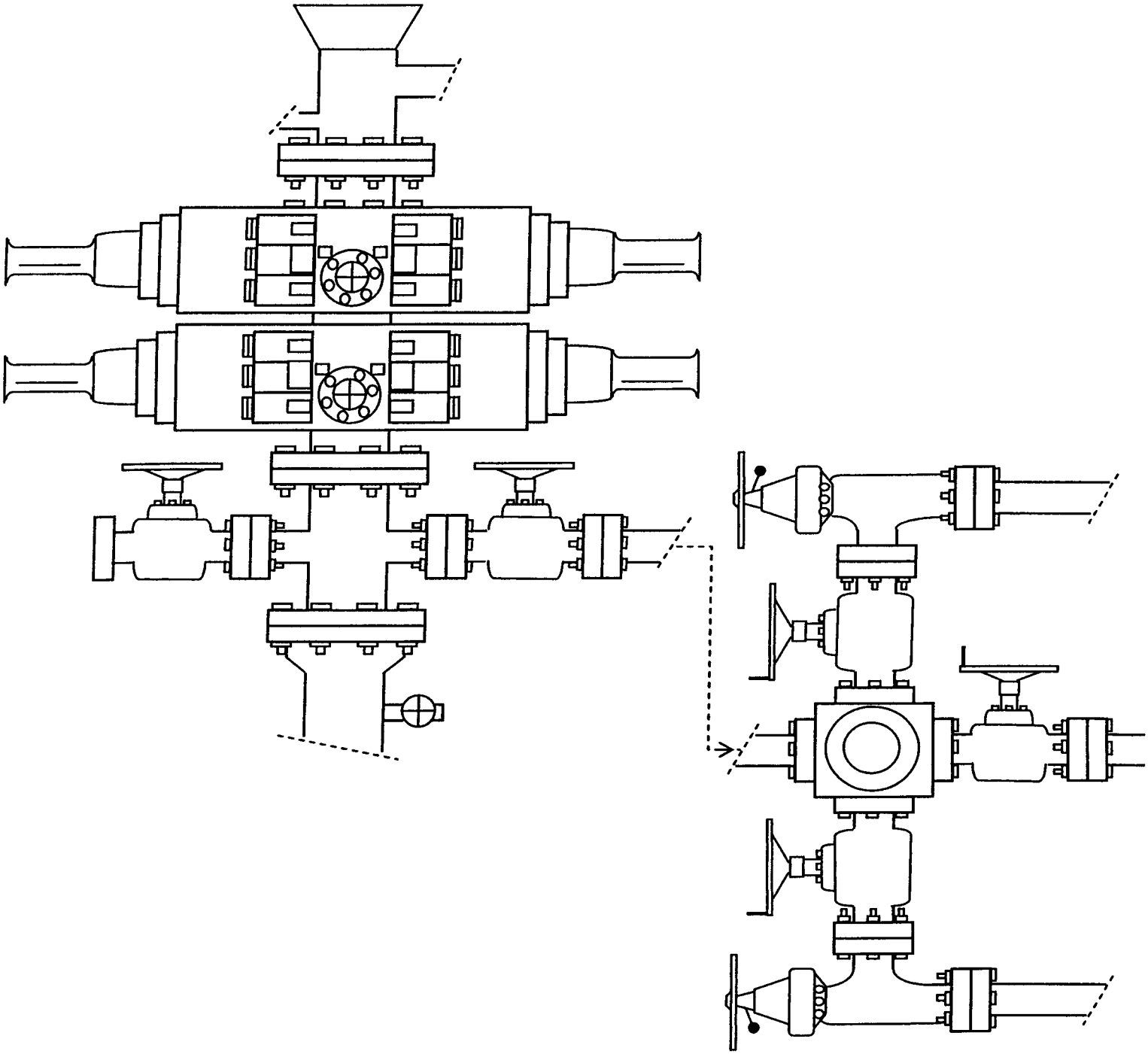

EXHIBIT C

Exhibit "D"

1 of 2

CULTURAL RESOURCE INVENTORY OF NEWFIELD EXPLORATION'S BLOCK PARCEL (T9S R19E SECTIONS 4, 5, 6, 7, 8, 9 AND 17) UINTAH COUNTY, UTAH

By:

Kylie Lower-Eskelson
and
Jenn Mueller

Prepared For:

Bureau of Land Management
Vernal Field Office

Prepared Under Contract With:

Newfield Exploration Company
Route 3 Box 3630
Myton, Utah 84052

Prepared By:

Montgomery Archaeological Consultants, Inc.
P.O. Box 219
Moab, Utah 84532

MOAC Report No. 06-604

January 22, 2007

United States Department of Interior (FLPMA)
Permit No. 06-UT-60122

State of Utah Antiquities Project (Survey)
Permit No. U-06-MQ-1665b

NEWFIELD EXPLORATION COMPANY

PALEONTOLOGICAL SURVEY OF PROPOSED PRODUCTION DEVELOPMENT AREAS, UINTAH COUNTY, UTAH

NW 1/4, SW 1/4, & SE 1/4, SW 1/4 [12,13 & 14-4-9-19] Section 4; NE 1/4, NW 1/4, SW 1/4 & SE 1/4, NW 1/4 [3,4,5 & 6-5-9-19], SW 1/4 & SE 1/4, NE 1/4 [7 & 8-5-9-19], NE 1/4, NW 1/4 & SE 1/4, SE 1/4 [9,10 & 16-5-9-19], SW 1/4 & SE 1/4, NW 1/4 [12 & 14A-5-9-19] Section 5; NE 1/4, NW 1/4, SW 1/4 & SE 1/4, NE 1/4 [1,2,7 & 8-8-9-19], NW 1/4, NW1/4 [4-8-9-19], NE 1/4, SE 1/4 [9-8-9-19], SW 1/4 & SE 1/4, SW 1/4 [13 & 14-8-9-19] Section 8; NE 1/4 & NW 1/4, NE 1/4 [1 & 2-9-9-19], NE 1/4, NW1/4, SW 1/4 & SE 1/4, NW 1/4 [3,4,5, & 6-9-9-19], NE 1/4 & NW 1/4, SW 1/4 [11 & 12-9-9-19], Section 9. All in Township 9 South, Range 19 East, Uintah County, Utah

REPORT OF SURVEY

Prepared for:

Newfield Exploration Company

Prepared by:

Wade E. Miller
Consulting Paleontologist
April 11, 2007

WORKSHEET
APPLICATION FOR PERMIT TO DRILL

APD RECEIVED: 12/11/2007

API NO. ASSIGNED: 43-047-39816

WELL NAME: FEDERAL 3-5-9-19
OPERATOR: NEWFIELD PRODUCTION (N2695)
CONTACT: MANDIE CROZIER

PHONE NUMBER: 435-646-3721

PROPOSED LOCATION:
NENW 05 090S 190E
SURFACE: 0514 FNL 2213 FWL
BOTTOM: 0514 FNL 2213 FWL
COUNTY: UINTAH
LATITUDE: 40.06564 LONGITUDE: -109.8051
UTM SURF EASTINGS: 601907 NORTHINGS: 4435516
FIELD NAME: PARIETTE BENCH (640)

INSPECT LOCATN BY: / /

Tech Review	Initials	Date
Engineering		
Geology		
Surface		

LEASE TYPE: 1 - Federal
LEASE NUMBER: UTU-017992
SURFACE OWNER: 1 - Federal

PROPOSED FORMATION: GRRV
COALBED METHANE WELL? NO

RECEIVED AND/OR REVIEWED:

✓ Plat
✓ Bond: Fed[1] Ind[] Sta[] Fee[]
(No. WYB000493)
N Potash (Y/N)
N Oil Shale 190-5 (B) or 190-3 or 190-13
✓ Water Permit
(No. 43-10136)
N RDCC Review (Y/N)
(Date:)
NA Fee Surf Agreement (Y/N)
NA Intent to Commingle (Y/N)

LOCATION AND SITING:

___ R649-2-3.
Unit: EAST PARIETTE (GRRV)
___ R649-3-2. General
Siting: 460 From Qtr/Qtr & 920' Between Wells
___ R649-3-3. Exception
✓ Drilling Unit
Board Cause No: 171-02
Eff Date: 9-25-02
Siting: General Siting Suspended
___ R649-3-11. Directional Drill

COMMENTS: Sep, Separate File

STIPULATIONS: 1- Federal Approval

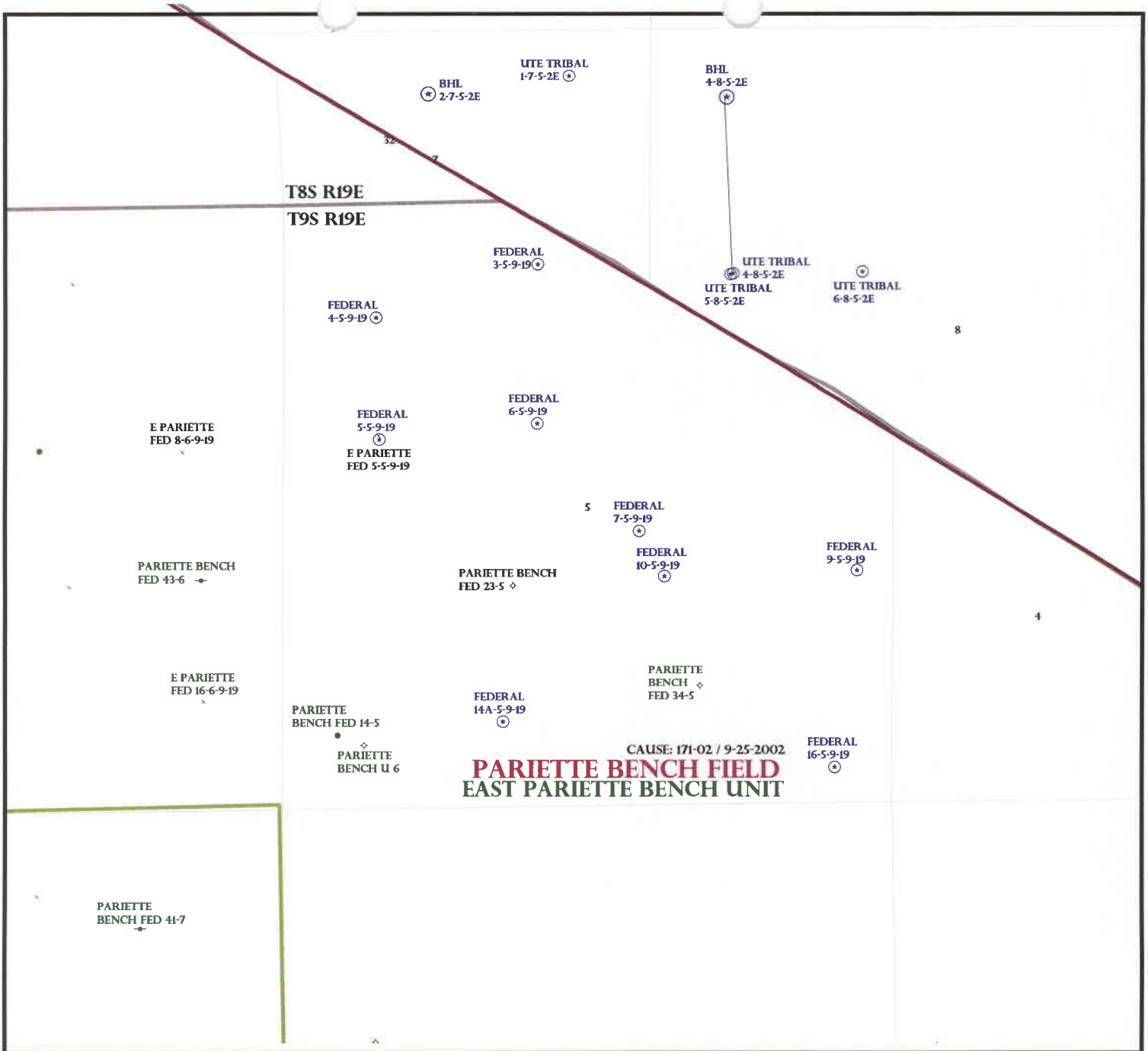

OPERATOR: NEWFIELD PROD CO (N2695)

SEC: 5 T.9S R. 19E

FIELD: PARIETTE BENCH (640)

COUNTY: UINTAH

CAUSE: 171-02 / 9-25-2002

Field Status
- ABANDONED
- ACTIVE
- COMBINED
- INACTIVE
- PROPOSED
- STORAGE
- TERMINATED

Unit Status
- EXPLORATORY
- GAS STORAGE
- NF PP OIL
- NF SECONDARY
- PENDING
- PI OIL
- PP GAS
- PP GEOTHERML
- PP OIL
- SECONDARY
- TERMINATED

Wells Status
- GAS INJECTION
- GAS STORAGE
- LOCATION ABANDONED
- NEW LOCATION
- PLUGGED & ABANDONED
- PRODUCING GAS
- PRODUCING OIL
- SHUT-IN GAS
- SHUT-IN OIL
- TEMP. ABANDONED
- TEST WELL
- WATER INJECTION
- WATER SUPPLY
- WATER DISPOSAL
- DRILLING

UTAH DNR
OIL, GAS & MINING

N
W E
S

PREPARED BY: DIANA MASON
DATE: 14-DECEMBER-2007

United States Department of the Interior

BUREAU OF LAND MANAGEMENT

Utah State Office
P.O. Box 45155
Salt Lake City, Utah 84145-0155

IN REPLY REFER TO:
3160
(UT-922)

December 17, 2007

Memorandum

To: Assistant District Manager Minerals, Vernal District

From: Michael Coulthard, Petroleum Engineer

Subject: 2007 Plan of Development East Pariette Bench Unit, Uintah County, Utah.

Pursuant to email between Diana Whitney, Division of Oil, Gas and Mining, and Mickey Coulthard, Utah State Office, Bureau of Land Management, the following wells are planned for calendar year 2007 within the East Pariette Bench Unit, Uintah County, Utah.

(Proposed PZ Green River)

43-047-39816 Federal 03-5-9-19 Sec 5 T09S R19E 0514 FNL 2213 FWL
43-047-39817 Federal 04-5-9-19 Sec 5 T09S R19E 0980 FNL 0809 FWL
43-047-39818 Federal 05-5-9-19 Sec 5 T09S R19E 2043 FNL 0837 FWL
43-047-39861 Federal 06-5-9-19 Sec 5 T09S R19E 1904 FNL 2206 FWL
43-047-39862 Federal 07-5-9-19 Sec 5 T09S R19E 0904 FNL 2200 FEL
43-047-39863 Federal 09-5-9-19 Sec 5 T09S R19E 2029 FSL 0307 FEL
43-047-39864 Federal 10-5-9-19 Sec 5 T09S R19E 1976 FSL 1983 FEL
43-047-39866 Federal 16-5-9-19 Sec 5 T09S R19E 0299 FSL 0497 FEL
43-047-39865 Federal 14A-5-9-19 Sec 5 T09S R19E 0763 FSL 1917 FWL

This office has no objection to permitting the wells at this time.

/s/ Michael L. Coulthard

bcc: File - East Pariette Bench Unit
Division of Oil Gas and Mining
Central Files
Agr. Sec. Chron
Fluid Chron

MCoulthard:mc:12-17-07

JON M. HUNTSMAN, JR.
Governor

GARY R. HERBERT
Lieutenant Governor

State of Utah
DEPARTMENT OF NATURAL RESOURCES

MICHAEL R. STYLER
Executive Director

Division of Oil Gas and Mining

JOHN R. BAZA
Division Director

December 17, 2007

Newfield Production Company
Rt. 3, Box 3630
Myton, UT 84052

Re: Federal 3-5-9-19 Well, 514' FNL, 2213' FWL, NE NW, Sec. 5, T. 9 South, R. 19 East, Uintah County, Utah

Gentlemen:

Pursuant to the provisions and requirements of Utah Code Ann.§ 40-6-1 *et seq.*, Utah Administrative Code R649-3-1 *et seq.*, and the attached Conditions of Approval, approval to drill the referenced well is granted.

This approval shall expire one year from the above date unless substantial and continuous operation is underway, or a request for extension is made prior to the expiration date. The API identification number assigned to this well is 43-047-39816.

Sincerely,

Gil Hunt
Associate Director

pab
Enclosures

cc: Uintah County Assessor
Bureau of Land Management, Vernal Office

1594 West North Temple, Suite 1210, PO Box 145801, Salt Lake City, UT 84114-5801
telephone (801) 538-5340 • facsimile (801) 359-3940 • TTY (801) 538-7458 • *www.ogm.utah.gov*

UTAH DNR OIL, GAS & MINING

Operator: Newfield Production Company

Well Name & Number Federal 3-5-9-19

API Number: 43-047-39816

Lease: UTU-017992

Location: NE NW **Sec.** 5 **T.** 9 South **R.** 19 East

Conditions of Approval

1. General

   Compliance with the requirements of Utah Admin. R. 649-1 *et seq.*, the Oil and Gas Conservation General Rules, and the applicable terms and provisions of the approved Application for permit to drill.

2. Notification Requirements

   Notify the Division with 24 hours of spudding the well.

   - Contact Carol Daniels at (801) 538-5284.

   Notify the Division prior to commencing operations to plug and abandon the well.

   - Contact Dustin Doucet at (801) 538-5281 office (801) 733-0983 home

3. Reporting Requirements

   All required reports, forms and submittals will be promptly filed with the Division, including but not limited to the Entity Action Form (Form 6), Report of Water Encountered During Drilling (Form 7), Weekly Progress Reports for drilling and completion operations, and Sundry Notices and Reports on Wells requesting approval of change of plans or other operational actions.

4. State approval of this well does not supersede the required federal approval, which must be obtained prior to drilling.

NEWFIELD

Route #3 Box 3630
Myton, Utah 84052
(435) 646-4825, FAX: (435) 646-3031

May 28, 2008

Bureau of Land Management
Attn: Phyllis Phillips
170 South 500 East
Vernal, Utah 84078-2799

9S 19E 5

RE: Notice of APD Deficiencies.

43-047-39816	**Federal 3-5-9-19**	**Federal 3-6-9-19**	39875
39818	**Federal 5-5-9-19**	**Federal 6-6-9-19**	39876
39861	**Federal 6-5-9-19**	**Federal 10-6-9-19**	39877
39864	**Federal 10-5-9-19**	**Federal 3-7-9-19**	39878
39865	**Federal 14A-5-9-19**	**Federal 6-7-9-19**	39879
39880	**Federal 9-7-9-19**	**Federal 11-7-9-19**	39881

Dear Phyllis:

Enclosed find the correct drilling programs (in triplicate) as per your request. The original APD's referred to the Monument Butte SOP. Matt Baker and Jim Ashley have requested more in depth information due to the fact that they actually fall outside of the Monument Butte Boundaries. Everything else in the APD's will remain the same. If you have any questions, feel free to give either Dave Allred or myself a call.

Sincerely,

Mandie Crozier

Mandie Crozier
Regulatory Specialist

mc
enclosures

cc: State of Utah
Division of Oil, Gas & Mining

RECEIVED
MAY 30 2008
DIV. OF OIL, GAS & MINING

NEWFIELD PRODUCTION COMPANY
FEDERAL #3-5-9-19
NE/NW (LOT #3) SECTION 5, T9S, R19E
UINTAH COUNTY, UTAH

ONSHORE ORDER NO. 1

DRILLING PROGRAM

1. *GEOLOGIC SURFACE FORMATION:*

Uinta formation of Upper Eocene Age

2. *ESTIMATED TOPS OF IMPORTANT GEOLOGIC MARKERS:*

Uinta	0' – 1665'
Green River	1665'
Mahongany Bench	3100'
Wasatch	6050'

3. *ESTIMATED DEPTHS OF ANTICIPATED WATER, OIL, GAS OR MINERALS:*

Green River Formation (Oil) 1665' – 6050'

Fresh water may be encountered in the Uinta Formation, but would not be expected below about 350'. All water shows and water bearing geologic units shall be reported to the geologic and engineering staff of the Vernal Office prior to running the next string of casing or before plugging orders are requested. All water shows must be reported within one (1) business day after being encountered.

All usable (<10,000 PPM TDS) water and prospectively valuable minerals (as described by BLM at onsite) encountered during drilling will be recorded by depth and adequately protected. This information shall be reported to the Vernal Office.

Detected water flows shall be sampled, analyzed, and reported to the geologic & engineering staff of the Vernal Office. The office may request additional water samples for further analysis. Usage of the State of Utah form *Report of Water Encountered* is acceptable, but not required.

The following information is requested for water shows and samples where applicable:

Location & Sampled Interval	Date Sampled
Flow Rate	Temperature
Hardness	pH
Water Classification (State of Utah)	Dissolved Calcium (Ca) (mg/l)
Dissolved Iron (Fe) (ug/l)	Dissolved Sodium (Na) (mg/l)
Dissolved Magnesium (Mg) (mg/l)	Dissolved Carbonate (CO_3) (mg/l)
Dissolved Bicarbonate ($NaHCO_3$) (mg/l)	Dissolved Chloride (Cl) (mg/l)
Dissolved Sulfate (SO_4) (mg/l)	Dissolved Total Solids (TDS) (mg/l)

4. *PROPOSED CASING PROGRAM*

a. Casing Design: Federal 3-5-9-19

Size	Interval		Weight	Grade	Coupling	Design Factors		
	Top	Bottom				Burst	Collapse	Tension
Surface casing 8-5/8" Hole Size 12 1/4"	0'	300'	24.0	J-55	STC	2,950 17.53	1,370 14.35	244,000 33.89
Prod casing 5-1/2" Hole Size 7 7/8"	0'	6,050'	15.5	J-55	LTC	4,810 2.50	4,040 2.10	217,000 2.31

Assumptions:
1) Surface casing max anticipated surface press (MASP) = Frac gradient – gas gradient
2) Prod casing MASP (production mode) = Pore pressure – gas gradient
3) All collapse calculations assume fully evacuated casing w/ gas gradient
4) All tension calculations assume air weight

Frac gradient at surface casing shoe =	13.0 ppg
Pore pressure at surface casing shoe =	8.33 ppg
Pore pressure at prod casing shoe =	8.33 ppg
Gas gradient =	0.115 psi/ft

All casing shall be new or, if used, inspected and tested. Used casing shall meet or exceed API standards for new casing.

All casing strings shall have a minimum of 1 (one) centralizer on each of the bottom three (3) joints.

b. Cementing Design: Federal 3-5-9-19

Job	Fill	Description	Sacks ft^3	OH Excess*	Weight (ppg)	Yield (ft^3/sk)
Surface casing	300'	Class G w/ 2% CaCl	138 161	30%	15.8	1.17
Prod casing Lead	4,050'	Prem Lite II w/ 10% gel + 3% KCl	280 912	30%	11.0	3.26
Prod casing Tail	2,000'	50/50 Poz w/ 2% gel + 3% KCl	363 451	30%	14.3	1.24

*Actual volume pumped will be 15% over the caliper log
- Compressive strength of lead cement: 1800 psi @ 24 hours, 2250 psi @ 72 hours
- Compressive strength of tail cement: 2500 psi @ 24 hours

Hole Sizes: A 12-1/4" hole will be drilled for the 8-5/8" surface casing. A 7-7/8" hole will be drilled for the 5-1/2" production casing.

Waiting On Cement: A minimum of four (4) hours shall elapse prior to attempting any pressure testing of the BOP equipment which would subject the surface casing cement to pressure, and a minimum of six (6) hours shall elapse before drilling out of the wiper plug,

cement, or shoe is begun. WOC time shall be recorded in the Driller's Log. Compressive Strength shall be a minimum of 500 psi prior to drilling out.

The Vernal BLM Office shall be notified, with sufficient lead time, in order to have a BLM representative on location while running all casing strings and cementing.

The 8-5/8" surface casing shall in all cases be cemented back to surface. In the event that during the primary surface cementing operation the cement does not circulate to surface, or if the cement level should fall back more than 8 feet from surface, then a remedial surface cementing operation shall be performed to insure adequate isolation and stabilization of the surface casing.

The production casing cementing program shall be conducted as approved to protect and/or isolate all usable water zones, potentially productive zones, lost circulation zones, abnormally pressured zones, and any prospectively valuable deposits of minerals.

As a minimum, usable water zones shall be isolated and/or protected by having a cement top for the production casing at least 200 feet above the base of the usable water. If gilsonite is encountered while drilling, it shall be isolated and/or protected via the cementing program.

Top plugs shall be used to reduce contamination of cement by displacement fluid. A bottom plug or other acceptable technique, such as a suitable preflush fluid, inner string cement method, etc., shall be utilized to help isolate the cement from contamination by the mud being displaced ahead of the cement slurry.

All casing strings below the conductor shall be pressure tested to 0.22 psi per foot of casing string length or to 1500 psi, whichever is greater, but not to exceed 70% of the minimum internal yield. If pressure declines more than 10% in 30 minutes, corrective action shall be taken.

A Form 3160-5, "Sundry Notices and Reports on Wells" shall be filed with the Vernal Office Manager within 30 days after the work is completed. This report must include the following information:

Setting of each string of casing showing the size, grade, weight of casing set, depth, amounts and type of cement used, whether cement circulated or the top of the cement behind the casing, depth of the cementing tools used, casing test method and results, and the date of the work done. Spud date will be shown on the first reports submitted.

5. *MINIMUM SPECIFICATIONS FOR PRESSURE CONTROL:*

The Company's Class 2M minimum specifications for pressure control equipment for a standard Monument Butte development well are as follows:

A 2000 psi WP hydraulic BOP stack consisting of two ram preventers (double or two singles) and either an annular preventer or a rotating head. If no annular preventer is used, ram blocks will be changed to match the outside diameter of casing and the stack will be retested prior to running any casing string.

Connections - All components on the stack and choke and kill lines shall have either flanged, studded, clamp hub or equivalent proprietary connections except control line outlets and pressure gauges.

Choke Manifold - The minimum equipment requirements are shown in **Exhibit C**. The choke manifold shall be located at least 5 feet from the BOP stack, outside the substructure.

Pressure Monitoring - A means of monitoring the inlet pressure of the choke manifold shall be provided. The capability to isolate this outlet shall be provided.

Drillstring Control Devices - An upper and lower kelly valve, drillstring safety valve including correct closing handle, and an inside BOP shall be provided. The safety valve and inside BOP shall have connections or crossovers to fit all tubulars with OD to allow adequate clearance for running in the hole. All drillstring valves shall be rated to the required BOP WP.

The BOP and related equipment shall meet the minimum requirements of Onshore Oil and Gas Order No. 2 for equipment and testing requirements, procedures, etc., for a 2M system, and individual components shall be operable as designed.

Function test of the BOP equipment shall be made daily. All required BOP tests and/or drills shall be recorded in the Driller's report.

Chart recorders will be used for all pressure tests. Test charts, with individual test results identified, shall be maintained on location while drilling and shall be made available to BLM representatives upon request.

Newfield Exploration requests a variance from Onshore Order 2, III.C.7. which states, "...(1)The flare line discharge shall be located not less than 100 feet from the well...(2)The flare system shall have an effective method of ignition."

Newfield Exploration requests permission to have a flowline length of 80 feet in order to minimize the size of the well pad.

Newfield Exploration request permission to conduct operations without an automatic ignitor. If combustible gases are expected, operations will be shut down until an effective method of ignition has been installed.

Newfield Exploration requests a variance from Onshore Order 2, III.E.1. which states, "...the following equipment shall be in place and operational during air/gas drilling: (1) Properly lubricated and maintained rotating head ...(2) Blooie line discharge 100 feet from well bore...(3) Automatic igniter or continuous pilot light on the blooie line... (4) compressors located...a minimum of 100 ft from the well bore..."

Newfield Exploration request permission to use a diverter bowl in place of a rotating head. The diverter bowl forces the air and cutting returns to the reserve pit and is used to drill the surface casing (surface to a total depth of 350 feet). The surface casing occurs within the Uinta Formation which is a non-hydrocarbon bearing zone and thus has no possibility of gas pressure.

Newfield Exploration request permission to use a blooie line with a discharge less than 100 feet from the wellbore in order to minimize the size of the well pads and direct the cuttings and circulating mediums into the reserve pit. The well bore is located approximately 35 feet from the reserve pit which is 40 feet wide; a 100 feet blooie line would discharge the cuttings and circulating mediums across the reserve pit and off the location. The requested length of the blooie line to drill the surface casing (surface to a total depth of 350 feet) is 35 feet. The surface casing occurs within the Uinta Formation which is a non-hydrocarbon bearing zone and thus has no possibility of gas pressure.

Newfield Exploration request permission to operate without an automatic igniter or continuous pilot light on the blooie line due to the fact the air rig is only used to drill the surface casing (surface to a total depth of 350 feet). The surface casing occurs within the Uinta Formation which is a non-hydrocarbon bearing zone and thus has no possibility of gas pressure.

Newfield Exploration request permission to use a trailer mounted compressor located less than 100 feet from the well bore in order to minimize the well pad size. The trailer mounted compressor is located 50 feet from the wellbore and in an opposite direction of the blooie line. The compressor has the following safety features: (1) shut off valve on the trailer that is located approximately 15 ft from the air rig, (2) pressure relief valve on the compressor, and (3) Spark arresters on the motors. The compressor only used in the drilling of the surface casing (surface to a total depth of 350 feet). The surface casing occurs within the Uinta Formation which is a non-hydrocarbon bearing zone and thus has no possibility of gas pressure.

6. *TYPE AND CHARACTERISTICS OF THE PROPOSED CIRCULATION MUDS:*

From surface to ±350 feet will be drilled with an air/mist system. The air rig is equipped with a 6 ½" blooie line that is straight run and securely anchored. The blooie line is used with a discharge less than 100 ft from the wellbore in order to minimize the well pad size. The blooie line is not equipped with an automatic igniter or continuous pilot light and the compressor is located less than 100 ft from the well bore due to the low possibility of combustion with the air dust mixture. The trailer mounted compressor (capacity of 2000 CFM) has a safety shut-off valve which is located 15 feet from the air rig. A truck with 70 bbls of water is on stand by to be used as kill fluid, if necessary. From about ±350 feet to TD, a fresh water system will be utilized. Clay inhibition and hole stability will be achieved with a KCl substitute additive. This additive will be identified in the APD and reviewed to determine if the reserve pit shall be lined. This fresh water system will typically contain Total Dissolved Solids (TDS) of less than 3000 PPM. Anticipated mud weight is 8.4 lbs/gal. If necessary to control formation fluids or pressure, the system will be weighted with the addition of bentonite gel, and if pressure conditions warrant, with barite.

No chromate additives will be used in the mud system on Federal and/or Indian lands without prior BLM approval to ensure adequate protection of fresh aquifers.

No chemicals subject to reporting under SARA Title III in an amount equal to or greater than 10,000 pounds will be used, produced, stored, transported, or disposed of annually in association with the drilling, testing, or completing of this well. Furthermore, no extremely hazardous substances, as defined in 40 CFR 355, in threshold planning quantities, will be used, produced, stored, transported, or disposed of in association with the drilling, testing, or completing of this well.

Hazardous substances specifically listed by the EPA as a hazardous waste or demonstrating a characteristic of a hazardous waste will not be used in drilling, testing, or completion operations.

Newfield Production will **visually** monitor pit levels and flow from the well during drilling operations.

7. *AUXILIARY SAFETY EQUIPMENT TO BE USED:*

Auxiliary safety equipment will be a Kelly Cock, bit float, and a TIW valve with drill pipe threads.

8. *TESTING, LOGGING AND CORING PROGRAMS:*

a. Logging Program:
(the log types run may change at the discretion of the geologist)

FDC/CNL/GR/DLL: TD - 3,200'
CBL: A cement bond log will be run from TD to the cement top of the production casing. A field copy will be submitted to the Vernal BLM Office.

b. Cores: As deemed necessary.

c. **Drill Stem Tests:** No DSTs are planned in the Green River.

Drill stem tests, if they are run, will adhere to the following requirements: Initial opening of the drill stem test tools shall be restricted to daylight hours unless specific approval to start during other hours is obtained from the Authorized Officer (AO). However, DSTs may be allowed to continue at night if the test was initiated during daylight hours and the rate of flow is stabilized and if adequate lighting is available (i.e., lighting which is adequate for visibility and vapor-proof for safe operations). Packers can be released but tripping shall not begin before daylight, unless prior approval is obtained from the AO. Closed chamber DSTs may be performed day or night.

Some means of reverse circulation shall be provided in case of flow to the surface showing evidence of hydrocarbons.

Separation equipment required for the anticipated recovery shall be properly installed before a test starts.

If a DST is performed, all engines within 100 feet of the wellbore that are required to be operational during the test shall have spark arresters or water-cooled exhausts.

9. ANTICIPATED ABNORMAL PRESSURE OR TEMPERATURE:

No abnormal temperatures or pressures are anticipated. No hydrogen sulfide has been encountered or is known to exist from previous drilling in the area at this depth. Maximum anticipated bottomhole pressure will approximately equal total depth in feet multiplied by a 0.433 psi/foot gradient.

10. ANTICIPATED STARTING DATE AND DURATION OF THE OPERATIONS:

a. Drilling Activity

Anticipated Commencement Date:	Upon approval of the site specific APD.
Drilling Days:	Approximately 7 days.
Completion Days:	Approximately 10 - 14 days.

b. Notification of Operations

The Vernal BLM office will be notified at least 24 hours **prior** to the commencement of spudding the well (to be followed with a Sundry Notice, Form 3160-5), of initiating pressure tests of the blowout preventer and related equipment, and running casing and cementing of all casing strings. Notification will be made during regular work hours (7:45 a.m.-4:30 p.m., Monday - Friday except holidays).

Immediate Report: Spills, blowouts, fires, leaks, accidents, or any other unusual occurrences shall be promptly reported in accordance with the appropriate regulations, Onshore Orders, or BLM policy.

No location will be constructed or moved, no well will be plugged, and no drilling or workover equipment will be removed from a well to be placed in suspended status without prior approval from the AO. If operations are to be suspended, prior approval of the AO will be obtained and notification given to the BLM before resumption of operations.

Daily drilling and completion reports shall be submitted to the Vernal BLM Office on a weekly basis.

Whether the well is completed as a dry hole or a producer, the "Well Completion and Recompletion Report and Log" (Form 3160-4) will be submitted not later than 30 days after completion of the well or after completion of operations being performed, in accordance with 43 CFR 3164. One copy of all logs, core descriptions, core analyses, well test data, geologic summaries, sample description, and all other surveys or data obtained and compiled during the drilling, workover, and/or completion operations will be filed with Form 3160-4. Samples (cuttings, fluids, and/or gases) will be submitted when requested by the Authorized Officer (AO).

A completion rig will be used for completion operations after the wells are stimulated to run the production tubing.. All conditions of this approved plan will be applicable during all operations conducted with the completion rig.

Operator shall report production data to the MMS pursuant to 30 CFR 216.5 using form MMS/3160. In accordance with Onshore Oil and Gas Order No. 1, a well will be reported on form 3160-6, "Monthly Report of Operations," starting with the month in which operations commence and continue each month until the well is physically plugged and abandoned. This report will be filed with the Vernal BLM Office.

The date on which production is commenced or resumed will be construed for oil wells as the date on which liquid hydrocarbons are first sold or shipped from a temporary storage facility, such as a test tank, and for which a run ticket is required to be generated, or the date on which liquid hydrocarbons are first produced into a permanent storage facility, whichever occurs first; and for gas wells, as the date on which associated liquid hydrocarbons are first sold or shipped from a temporary storage facility, such as a test tank, and for which a run ticket is required to be generated, or the date on which gas is measured through permanent metering facilities, whichever occurs first.

Should the well be successfully completed for production, the AO will be notified when the well is placed in a producing status. Such notification will be sent by written communication not later than 5 days following the date when the well is placed on production.

Pursuant to Onshore Order No. 7, with the approval of the AO, produced water may be temporarily disposed of into unlined pits for a period of up to 90 days. During this period, an application for approval of the permanent disposal method must be submitted to the AO.

Pursuant to NTL-4A, lessees or operators are authorized to vent/flare gas during the initial well evaluation tests, not to exceed 30 days or the production of 50 MMCF of gas, whichever occurs first. An application must be filed with the AO and approval received for any venting/flaring of gas beyond the initial 30 days or authorized test period.

A schematic facilities diagram, as required by 43 CFR 3162.7-5(b.9.d), shall be submitted to the Vernal BLM Office within 60 days of installation or first production, whichever occurs first. All site security regulations, as specified in Onshore Oil & Gas Order No. 3, shall be adhered to. All product lines entering and leaving hydrocarbon storage tanks will be effectively sealed in accordance with 43 CFR 3162.7-5(b.4).

Well abandonment operations shall not be commenced without the prior approval of the AO. In the case of newly drilled dry holes or failures, and in emergency situations, oral approval will be obtained from the AO. A "Subsequent Report of Abandonment", Form 3160-5, will be filed with the Authorized Officer within 30 days following completion of the well for abandonment. This report will indicate placement of the plugs and current status of the

surface restoration. Final Abandonment will not be approved until the surface reclamation work required by the approved APD or approved abandonment notice has been completed to the satisfaction of the AO, or the appropriate surface managing agency.

Pursuant to Onshore Oil and Gas Order No. 1, lessees and operators have the responsibility to see that their exploration, development, production, and construction operations are conducted in a manner which conforms with applicable Federal laws and regulations and with the State and local laws, to the extent to which they are applicable, to operations on Federal or Indian lands.

FORM 3160-5
(June 1990)

UNITED STATES
DEPARTMENT OF THE INTERIOR
BUREAU OF LAND MANAGEMENT

FORM APPROVED
Budget Bureau No. 1004-0135
Expires: March 31, 1993

SUNDRY NOTICES AND REPORTS ON WELLS

Do not use this form for proposals to drill or to deepen or reentry a different reservoir.
Use "APPLICATION FOR PERMIT -" for such proposals

5. Lease Designation and Serial No.
UTU-017992

6. If Indian, Allottee or Tribe Name
NA

7. If Unit or CA, Agreement Designation
EAST PARIETTE

SUBMIT IN TRIPLICATE

1. Type of Well
[X] Oil Well [ ] Gas Well [ ] Other

8. Well Name and No.
FEDERAL 3-5-9-19

9. API Well No.
43-047-39816

2. Name of Operator
NEWFIELD PRODUCTION COMPANY

10. Field and Pool, or Exploratory Area
8 MILE FLAT NORTH

3. Address and Telephone No.
Rt. 3 Box 3630, Myton Utah, 84052 435-646-3721

11. County or Parish, State
UINTAH COUNTY, UT.

4. Location of Well (Footage, Sec., T., R., m., or Survey Description)
514 FNL 2213 FWL NE/NW Section 5, T9S R19E

12. CHECK APPROPRIATE BOX(s) TO INDICATE NATURE OF NOTICE, REPORT, OR OTHER DATA

TYPE OF SUBMISSION	TYPE OF ACTION	
[X] Notice of Intent	[ ] Abandonment	[ ] Change of Plans
[ ] Subsequent Report	[ ] Recompletion	[ ] New Construction
[ ] Final Abandonment Notice	[ ] Plugging Back	[ ] Non-Routine Fracturing
	[ ] Casing Repair	[ ] Water Shut-Off
	[ ] Altering Casing	[ ] Conversion to Injection
	[X] Other **Permit Extension**	[ ] Dispose Water

(Note: Report results of multiple completion on Well Completion or Recompletion Report and Log form.)

13. Describe Proposed or Completed Operations (Clearly state all pertinent details, and give pertinent dates, including estimated date of starting any proposed work. If well is directionally drilled, give subsurface locations and measured and true vertical depths for all markers and zones pertinent to this work.)*

Newfield Production Company requests to extend the Permit to Drill this well for one year.

Approved by the
Utah Division of
Oil, Gas and Mining

Date: 12-02-08
By: [signature]

COPY SENT TO OPERATOR
Date: 12.4.2008
Initials: KS

RECEIVED
DEC 01 2008
DIV. OF OIL, GAS & MINING

14. I hereby certify that the foregoing is true and correct
Signed [signature] Title Regulatory Specialist Date 11/24/2008
Mandie Crozier

CC: UTAH DOGM

(This space for Federal or State office use)
Approved by _____ Title _____ Date _____
Conditions of approval, if any:
CC: Utah DOGM

Title 18 U.S.C. Section 1001, makes it a crime for any person knowingly and willfully to make to any department or agency of the United States any false, fictitious or fradulent statements or representations as to any matter within its jurisdiction.

RESET

Application for Permit to Drill
Request for Permit Extension
Validation

(this form should accompany the Sundry Notice requesting permit extension)

API: 43-047-39816
Well Name: Federal 3-5-9-19
Location: NE/NW Section 5,T9S R19E
Company Permit Issued to: Newfield Production Company
Date Original Permit Issued: 12/17/2007

The undersigned as owner with legal rights to drill on the property as permitted above, hereby verifies that the information as submitted in the previously approved application to drill, remains valid and does not require revision.

Following is a checklist of some items related to the application, which should be verified.

If located on private land, has the ownership changed, if so, has the surface agreement been updated? Yes ☐ No ☑

Have any wells been drilled in the vicinity of the proposed well which would affect the spacing or siting requirements for this location? Yes ☐ No ☑

Has there been any unit or other agreements put in place that could affect the permitting or operation of this proposed well? Yes ☐ No ☑

Have there been any changes to the access route including ownership, or right-of-way, which could affect the proposed location? Yes ☐ No ☑

Has the approved source of water for drilling changed? Yes ☐ No ☑

Have there been any physical changes to the surface location or access route which will require a change in plans from what was discussed at the onsite evaluation? Yes ☐ No ☑

Is bonding still in place, which covers this proposed well? Yes ☑ No ☐

Mandie Crozier
Signature

11/24/2008
Date

Title: Regulatory Specialist

Representing: Newfield Production Company

RECEIVED
DEC 01 2008
DIV. OF OIL, GAS & MINING

NEWFIELD

Route #3 Box 3630
Myton, Utah 84052
(435) 646-4825, FAX: (435) 646-3031

January 16, 2009

Bureau of Land Management
Attn: Cindy Severson
170 South 500 East
Vernal, Utah 84078-2799

RE: Notice of APD Deficiencies.
Federal 3-5-9-19
Federal 4-5-9-19

Dear Cindy:

Enclosed are amendments to the above mentioned APD's. It was requested by Michael Cutler that we drill the 4-5-9-19 from the 3-5-9-19 well pad. I have included the new directional APD package for the 4-5-9-19 and the amended face page and plats for the 3-5-9-19. The proposed surface footages have to be amended to accommodate the 4-5-9-19 being drilled off of the same well pad. Everything else in that APD will remain the same. If you have any questions, feel free to give either Dave Allred or myself a call.

Sincerely,

Mandie Crozier

Mandie Crozier
Regulatory Specialist

mc
enclosures
Cc: State of Utah DOGM

RECEIVED
JAN 26 2009
DIV. OF OIL, GAS & MINING

Form 3160-3
(August 2007)

FORM APPROVED
OMB No. 1004-0137
Expires July 31, 2010

UNITED STATES
DEPARTMENT OF THE INTERIOR
BUREAU OF LAND MANAGEMENT

APPLICATION FOR PERMIT TO DRILL OR REENTER

5. Lease Serial No. UTU-017992

6. If Indian, Allotee or Tribe Name NA

1a. Type of work: ☑ DRILL ☐ REENTER

7. If Unit or CA Agreement, Name and No. East Pariette

1b. Type of Well: ☑ Oil Well ☐ Gas Well ☐ Other ☑ Single Zone ☐ Multiple Zone

8. Lease Name and Well No. Federal 3-5-9-19

2. Name of Operator Newfield Production Company

9. API Well No. 43-047-39816

3a. Address Route #3 Box 3630, Myton UT 84052

3b. Phone No. (include area code) (435) 646-3721

10. Field and Pool, or Exploratory Eight Mile Flat

4. Location of Well (Report location clearly and in accordance with any State requirements.*)
At surface NE/NW (LOT #3) 524' FNL 2234' FWL 601913X 4435513Y
At proposed prod. zone 40.06561 -109.80498

11. Sec., T. R. M. or Blk. and Survey or Area Sec. 5, T9S R19E

14. Distance in miles and direction from nearest town or post office* Approximately 27.2 miles southeast of Myton, UT

12. County or Parish Uintah

13. State UT

15. Distance from proposed* location to nearest property or lease line, ft. (Also to nearest drig. unit line, if any) Approx. 304' f/lse, 304' f/unit

16. No. of acres in lease 1,276.51

17. Spacing Unit dedicated to this well 40 Acres

18. Distance from proposed location* to nearest well, drilling, completed, applied for, on this lease, ft. 1714'

19. Proposed Depth 6,050'

20. BLM/BIA Bond No. on file WYB000493

21. Elevations (Show whether DF, KDB, RT, GL, etc.) 4830' GL

22. Approximate date work will start* 2nd Qrtr. 2009

23. Estimated duration (7) days from SPUD to rig release.

24. Attachments

The following, completed in accordance with the requirements of Onshore Oil and Gas Order No. 1, must be attached to this form:

1. Well plat certified by a registered surveyor.
2. A Drilling Plan.
3. A Surface Use Plan (if the location is on National Forest System Lands, the SUPO must be filed with the appropriate Forest Service Office).
4. Bond to cover the operations unless covered by an existing bond on file (see Item 20 above).
5. Operator certification
6. Such other site specific information and/or plans as may be required by the BLM.

25. Signature Mandie Crozier — Name (Printed/Typed) Mandie Crozier — Date 1/16/09

Title Regulatory Specialist

Approved by (Signature) — Name (Printed/Typed) — Date

Title — Office

Application approval does not warrant or certify that the applicant holds legal or equitable title to those rights in the subject lease which would entitle the applicant to conduct operations thereon.
Conditions of approval, if any, are attached.

Title 18 U.S.C. Section 1001 and Title 43 U.S.C. Section 1212, make it a crime for any person knowingly and willfully to make to any department or agency of the United States any false, fictitious or fraudulent statements or representations as to any matter within its jurisdiction.

(Continued on page 2)

*(Instructions on page 2)

Approved by the Utah Division of Oil, Gas and Mining

COPY SENT TO OPERATOR
Date: 1·29·2009
Initials: KS

Date: 01-28-09
By:

RECEIVED
JAN 26 2009
DIV. OF OIL, GAS & MINING

T9S, R19E, S.L.B.&M.

NEWFIELD PRODUCTION COMPANY

WELL LOCATION, EAST PARIETTE 3-5-9-19, LOCATED AS SHOWN IN THE NE 1/4 NW 1/4 (LOT 3) OF SECTION 5, T9S, R19E, S.L.B.&M. UINTAH COUNTY, UTAH.

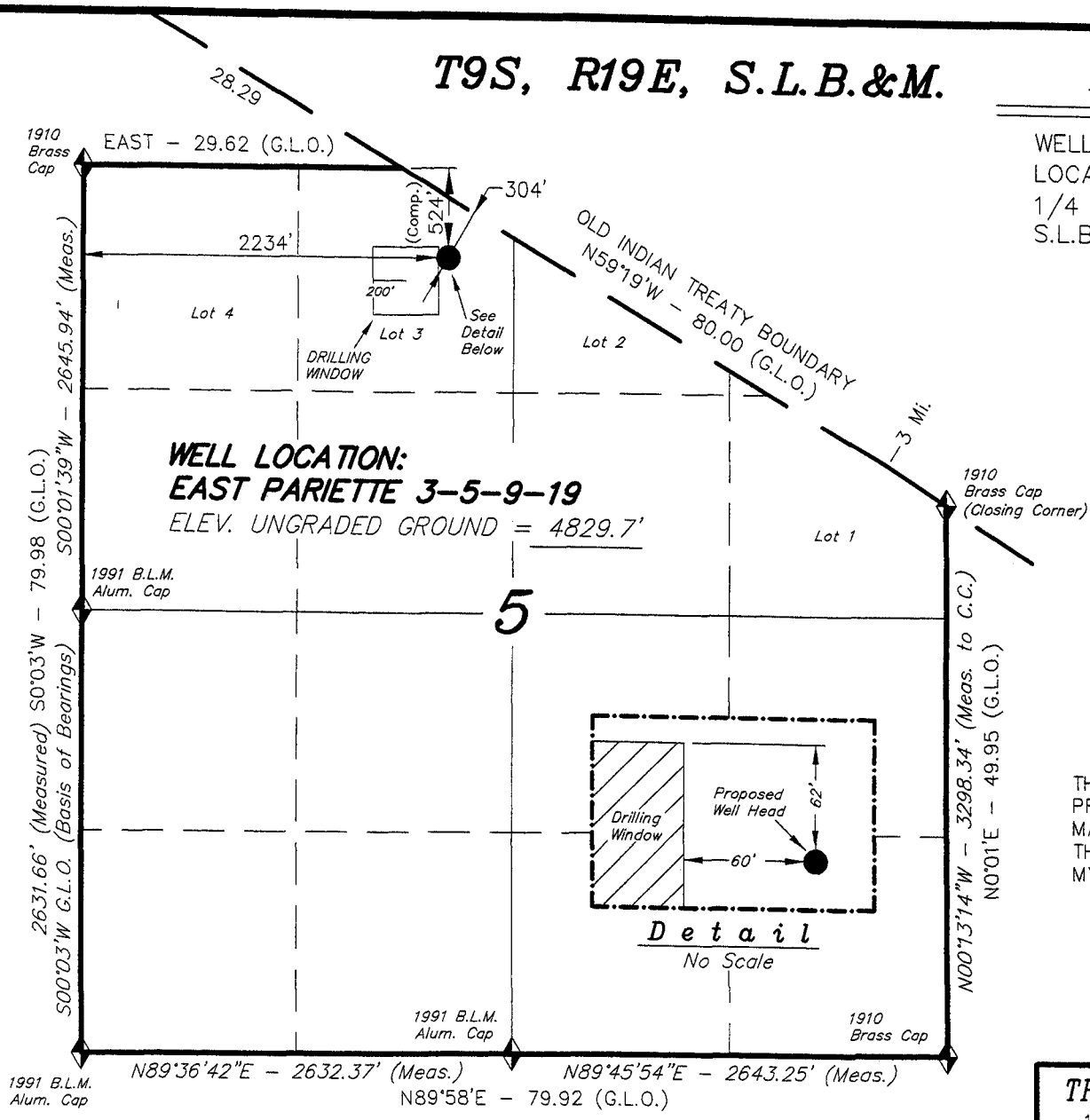

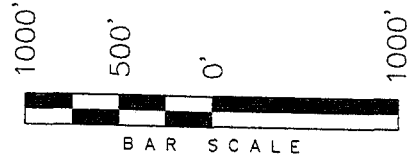

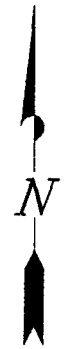

Note:
The Proposed Well head bears S77°09'12"E 2291.19' from the Northwest Corner of Section 5.

THIS IS TO CERTIFY THAT THE ABOVE PLAT WAS PREPARED FROM FIELD NOTES OF ACTUAL SURVEYS MADE BY ME OR UNDER MY SUPERVISION AND THAT THE SAME ARE TRUE AND CORRECT TO THE BEST OF MY KNOWLEDGE AND BELIEF.

REGISTERED LAND SURVEYOR No.189377 STATE OF UTAH

STACY W. STEWART
REGISTERED LAND SURVEYOR
REGISTRATION No. 189377
STATE OF UTAH

◆ = SECTION CORNERS LOCATED

BASIS OF ELEV;
U.S.G.S. 7-1/2 min QUAD (UTELAND BUTTE)

EAST PARIETTE 3-5-9-19
(Surface Location) NAD 83
LATITUDE = 40° 03' 56.30"
LONGITUDE = 109° 48' 20.28"

TRI STATE LAND SURVEYING & CONSULTING
180 NORTH VERNAL AVE. - VERNAL, UTAH 84078
(435) 781-2501

DATE SURVEYED: 05-05-08	SURVEYED BY: C.M.
DATE DRAWN: 05-30-08	DRAWN BY: F.T.M.
REVISED:	SCALE: 1" = 1000'

NEWFIELD PRODUCTION COMPANY

WELL PAD INTERFERENCE PLAT

EAST PARIETTE 3-5-9-19 (Proposed Well)
EAST PARIETTE 4-5-9-19 (Proposed Well)

Pad Location: NENW (LOT 3) Section 5, T9S, R19E, S.L.B.&M.

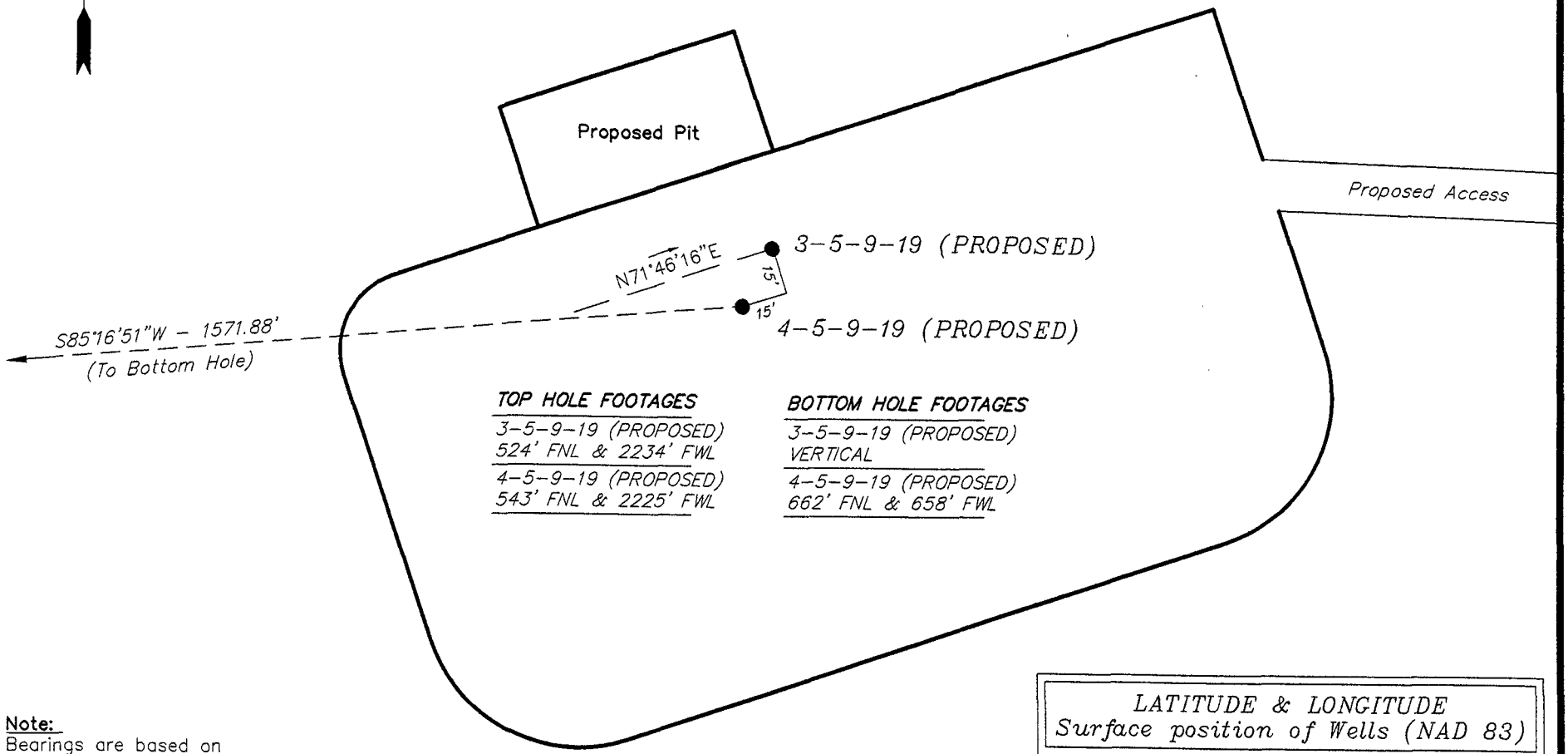

TOP HOLE FOOTAGES	BOTTOM HOLE FOOTAGES
3-5-9-19 (PROPOSED) 524' FNL & 2234' FWL	3-5-9-19 (PROPOSED) VERTICAL
4-5-9-19 (PROPOSED) 543' FNL & 2225' FWL	4-5-9-19 (PROPOSED) 662' FNL & 658' FWL

Note:
Bearings are based on GLO Information.

RELATIVE COORDINATES
From top hole to bottom hole

WELL	NORTH	EAST
4-5-9-19	-129'	-1567'

LATITUDE & LONGITUDE
Surface position of Wells (NAD 83)

WELL	LATITUDE	LONGITUDE
3-5-9-19	40° 03' 56.30"	109° 48' 20.28"
4-5-9-19	40° 03' 56.11"	109° 48' 20.41"

SURVEYED BY:	T.H.	DATE SURVEYED:	05-05-08
DRAWN BY:	F.T.M.	DATE DRAWN:	05-30-08
SCALE:	1" = 50'	REVISED:	

Tri State Land Surveying, Inc.
(435) 781-2501
180 NORTH VERNAL AVE. VERNAL, UTAH 84078

NEWFIELD PRODUCTION COMPANY

EAST PARIETTE 3-5-9-19 (Proposed Well)
EAST PARIETTE 4-5-9-19 (Proposed Well)

Pad Location: NENW (LOT 3) Section 5, T9S, R19E, S.L.B.&M.

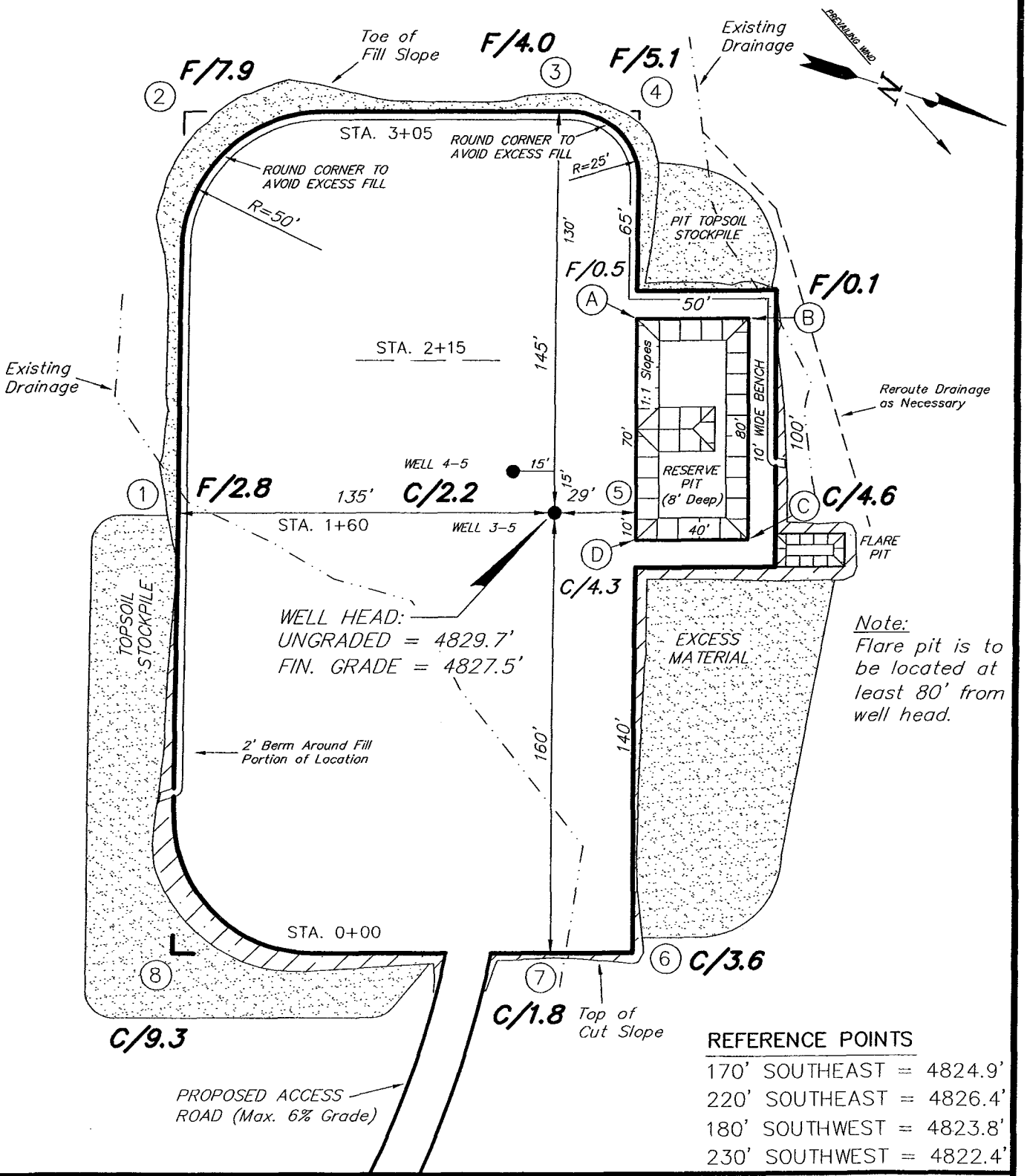

Note:
Flare pit is to be located at least 80' from well head.

REFERENCE POINTS

170' SOUTHEAST = 4824.9'
220' SOUTHEAST = 4826.4'
180' SOUTHWEST = 4823.8'
230' SOUTHWEST = 4822.4'

SURVEYED BY:	T.H.	DATE SURVEYED:	05-05-08
DRAWN BY:	F.T.M.	DATE DRAWN:	05-30-08
SCALE:	1" = 50'	REVISED:	

Tri State Land Surveying, Inc.
(435) 781-2501
180 NORTH VERNAL AVE. VERNAL, UTAH 84078

NEWFIELD PRODUCTION COMPANY

CROSS SECTIONS

EAST PARIETTE 3-5-9-19 (Proposed Well)
EAST PARIETTE 4-5-9-19 (Proposed Well)

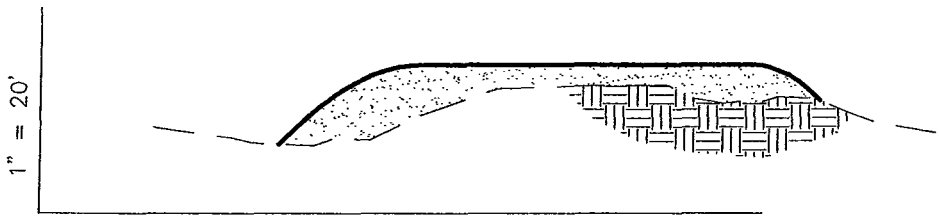

1" = 50'

STA. 3+05



1" = 50'

STA. 2+15

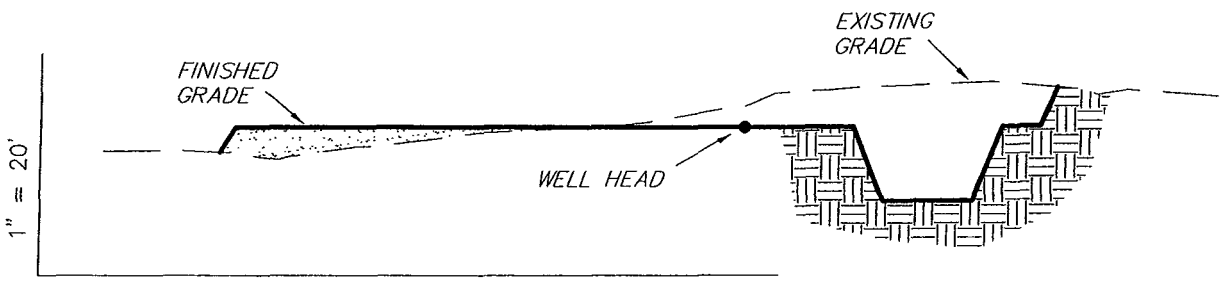

1" = 50'

STA. 1+60



1" = 50'

STA. 0+00

NOTE:
UNLESS OTHERWISE NOTED
CUT SLOPES ARE AT 1:1
FILL SLOPES ARE AT 1.5:1

ESTIMATED EARTHWORK QUANTITIES
(No Shrink or swell adjustments have been used)
(Expressed in Cubic Yards)

ITEM	CUT	FILL	6" TOPSOIL	EXCESS
PAD	2,450	2,440	Topsoil is not included in Pad Cut	10
PIT	640	0		640
TOTALS	3,090	2,440	1,100	650

SURVEYED BY: T.H.	DATE SURVEYED:	05-05-08	
DRAWN BY: F.T.M.	DATE DRAWN:	05-30-08	
SCALE: 1" = 50'	REVISED:		

Tri State Land Surveying, Inc.
(435) 781-2501
180 NORTH VERNAL AVE. VERNAL, UTAH 84078

NEWFIELD PRODUCTION COMPANY

TYPICAL RIG LAYOUT

EAST PARIETTE 3-5-9-19 (Proposed Well)
EAST PARIETTE 4-5-9-19 (Proposed Well)

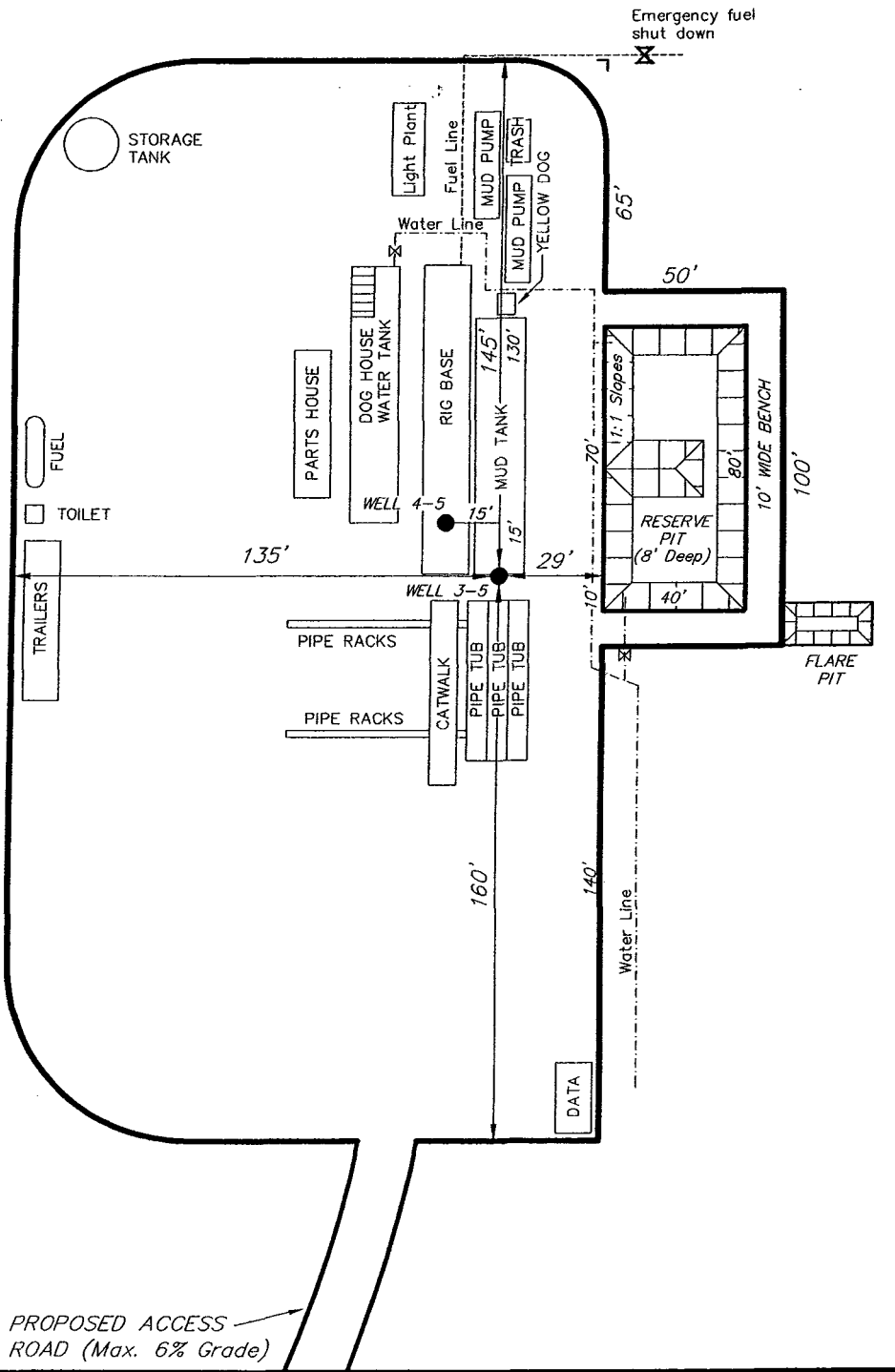

SURVEYED BY: T.H.	DATE SURVEYED:	05-05-08	Tri State Land Surveying, Inc. (435) 781-2501
DRAWN BY: F.T.M.	DATE DRAWN:	05-30-08	180 NORTH VERNAL AVE. VERNAL, UTAH 84078
SCALE: 1" = 50'	REVISED:		

API Well No: 43047398160000

STATE OF UTAH
DEPARTMENT OF NATURAL RESOURCES
DIVISION OF OIL, GAS, AND MINING

FORM 9

5.LEASE DESIGNATION AND SERIAL NUMBER: UTU-017992

SUNDRY NOTICES AND REPORTS ON WELLS

Do not use this form for proposals to drill new wells, significantly deepen existing wells below current bottom-hole depth, reenter plugged wells, or to drill horizontal laterals. Use APPLICATION FOR PERMIT TO DRILL form for such proposals.

6. IF INDIAN, ALLOTTEE OR TRIBE NAME:

7.UNIT or CA AGREEMENT NAME: EAST PARIETTE (GRRV)

1. TYPE OF WELL Oil Well

8. WELL NAME and NUMBER: FEDERAL 3-5-9-19

2. NAME OF OPERATOR: NEWFIELD PRODUCTION COMPANY

9. API NUMBER: 43047398160000

3. ADDRESS OF OPERATOR: Rt 3 Box 3630 , Myton, UT, 84052

PHONE NUMBER: 435 646-4825 Ext

9. FIELD and POOL or WILDCAT: PARIETTE BENCH

4. LOCATION OF WELL
FOOTAGES AT SURFACE: 0524 FNL 2234 FWL
QTR/QTR, SECTION, TOWNSHIP, RANGE, MERIDIAN: Qtr/Qtr: NENW Section: 05 Township: 09.0S Range: 19.0E Meridian: S

COUNTY: UINTAH

STATE: UTAH

11. CHECK APPROPRIATE BOXES TO INDICATE NATURE OF NOTICE, REPORT, OR OTHER DATA

TYPE OF SUBMISSION	TYPE OF ACTION		
✓ NOTICE OF INTENT Approximate date work will start: 12/2/2009	☐ ACIDIZE	☐ ALTER CASING	☐ CASING REPAIR
	☐ CHANGE TO PREVIOUS PLANS	☐ CHANGE TUBING	☐ CHANGE WELL NAME
	☐ CHANGE WELL STATUS	☐ COMMINGLE PRODUCING FORMATIONS	☐ CONVERT WELL TYPE
☐ SUBSEQUENT REPORT Date of Work Completion:	☐ DEEPEN	☐ FRACTURE TREAT	☐ NEW CONSTRUCTION
	☐ OPERATOR CHANGE	☐ PLUG AND ABANDON	☐ PLUG BACK
	☐ PRODUCTION START OR RESUME	☐ RECLAMATION OF WELL SITE	☐ RECOMPLETE DIFFERENT FORMATION
☐ SPUD REPORT Date of Spud:	☐ REPERFORATE CURRENT FORMATION	☐ SIDETRACK TO REPAIR WELL	☐ TEMPORARY ABANDON
	☐ TUBING REPAIR	☐ VENT OR FLARE	☐ WATER DISPOSAL
☐ DRILLING REPORT Report Date:	☐ WATER SHUTOFF	☐ SI TA STATUS EXTENSION	✓ APD EXTENSION
	☐ WILDCAT WELL DETERMINATION	☐ OTHER	OTHER:

12. DESCRIBE PROPOSED OR COMPLETED OPERATIONS. Clearly show all pertinent details including dates, depths, volumes, etc.

Newfield requests to extend the permit to drill this well for one more year.

Approved by the Utah Division of Oil, Gas and Mining

Date: November 30, 2009

By: [signature]

NAME (PLEASE PRINT)	PHONE NUMBER	TITLE
Mandie Crozier	435 646-4825	Regulatory Tech
SIGNATURE N/A		**DATE** 11/30/2009

RECEIVED November 30, 2009

The Utah Division of Oil, Gas, and Mining

- State of Utah
- Department of Natural Resources

Electronic Permitting System - Sundry Notices

Request for Permit Extension Validation Well Number 43047398160000

API: 43047398160000
Well Name: FEDERAL 3-5-9-19
Location: 0524 FNL 2234 FWL QTR NENW SEC 05 TWNP 090S RNG 190E MER S
Company Permit Issued to: NEWFIELD PRODUCTION COMPANY
Date Original Permit Issued: 12/17/2007

The undersigned as owner with legal rights to drill on the property as permitted above, hereby verifies that the information as submitted in the previously approved application to drill, remains valid and does not require revision. Following is a checklist of some items related to the application, which should be verified.

- **If located on private land, has the ownership changed, if so, has the surface agreement been updated?** ○ **Yes** ◉ **No**
- **Have any wells been drilled in the vicinity of the proposed well which would affect the spacing or siting requirements for this location?** ○ **Yes** ◉ **No**
- **Has there been any unit or other agreements put in place that could affect the permitting or operation of this proposed well?** ○ **Yes** ◉ **No**
- **Have there been any changes to the access route including ownership, or rightof- way, which could affect the proposed location?** ○ **Yes** ◉ **No**
- **Has the approved source of water for drilling changed?** ○ **Yes** ◉ **No**
- **Have there been any physical changes to the surface location or access route which will require a change in plans from what was discussed at the onsite evaluation?** ○ **Yes** ◉ **No**
- **Is bonding still in place, which covers this proposed well?** ◉ **Yes** ○ **No**

Approved by the Utah Division of Oil, Gas and Mining

Signature: Mandie Crozier **Date:** 11/30/2009
Title: Regulatory Tech **Representing:** NEWFIELD PRODUCTION COMPANY

Date: November 30, 2009

By:

RECEIVED November 30, 2009

API Well No: 43047398160000

STATE OF UTAH
DEPARTMENT OF NATURAL RESOURCES
DIVISION OF OIL, GAS, AND MINING

FORM 9

5.LEASE DESIGNATION AND SERIAL NUMBER: UTU-017992

SUNDRY NOTICES AND REPORTS ON WELLS

Do not use this form for proposals to drill new wells, significantly deepen existing wells below current bottom-hole depth, reenter plugged wells, or to drill horizontal laterals. Use APPLICATION FOR PERMIT TO DRILL form for such proposals.

6. IF INDIAN, ALLOTTEE OR TRIBE NAME:

7.UNIT or CA AGREEMENT NAME: GMBU (GRRV)

1. TYPE OF WELL Oil Well

8. WELL NAME and NUMBER: FEDERAL 3-5-9-19

2. NAME OF OPERATOR: NEWFIELD PRODUCTION COMPANY

9. API NUMBER: 43047398160000

3. ADDRESS OF OPERATOR: Rt 3 Box 3630 , Myton, UT, 84052

PHONE NUMBER: 435 646-4825 Ext

9. FIELD and POOL or WILDCAT: PARIETTE BENCH

4. LOCATION OF WELL
FOOTAGES AT SURFACE: 0524 FNL 2234 FWL
QTR/QTR, SECTION, TOWNSHIP, RANGE, MERIDIAN: Qtr/Qtr: NENW Section: 05 Township: 09.0S Range: 19.0E Meridian: S

COUNTY: UINTAH

STATE: UTAH

11. CHECK APPROPRIATE BOXES TO INDICATE NATURE OF NOTICE, REPORT, OR OTHER DATA

TYPE OF SUBMISSION	TYPE OF ACTION		
✓ NOTICE OF INTENT Approximate date work will start: 12/17/2010	☐ ACIDIZE	☐ ALTER CASING	☐ CASING REPAIR
	☐ CHANGE TO PREVIOUS PLANS	☐ CHANGE TUBING	☐ CHANGE WELL NAME
	☐ CHANGE WELL STATUS	☐ COMMINGLE PRODUCING FORMATIONS	☐ CONVERT WELL TYPE
☐ SUBSEQUENT REPORT Date of Work Completion:	☐ DEEPEN	☐ FRACTURE TREAT	☐ NEW CONSTRUCTION
	☐ OPERATOR CHANGE	☐ PLUG AND ABANDON	☐ PLUG BACK
	☐ PRODUCTION START OR RESUME	☐ RECLAMATION OF WELL SITE	☐ RECOMPLETE DIFFERENT FORMATION
☐ SPUD REPORT Date of Spud:	☐ REPERFORATE CURRENT FORMATION	☐ SIDETRACK TO REPAIR WELL	☐ TEMPORARY ABANDON
	☐ TUBING REPAIR	☐ VENT OR FLARE	☐ WATER DISPOSAL
☐ DRILLING REPORT Report Date:	☐ WATER SHUTOFF	☐ SI TA STATUS EXTENSION	✓ APD EXTENSION
	☐ WILDCAT WELL DETERMINATION	☐ OTHER	OTHER:

12. DESCRIBE PROPOSED OR COMPLETED OPERATIONS. Clearly show all pertinent details including dates, depths, volumes, etc.

Newfield proposes to extend the Application for Permit to Drill this well for one year.

Approved by the Utah Division of Oil, Gas and Mining

Date: 12/13/2010

By: [signature]

NAME (PLEASE PRINT)	PHONE NUMBER	TITLE
Mandie Crozier	435 646-4825	Regulatory Tech

SIGNATURE	DATE
N/A	12/13/2010

RECEIVED December 13, 2010

The Utah Division of Oil, Gas, and Mining

- State of Utah
- Department of Natural Resources

Electronic Permitting System - Sundry Notices

Request for Permit Extension Validation Well Number 43047398160000

API: 43047398160000
Well Name: FEDERAL 3-5-9-19
Location: 0524 FNL 2234 FWL QTR NENW SEC 05 TWNP 090S RNG 190E MER S
Company Permit Issued to: NEWFIELD PRODUCTION COMPANY
Date Original Permit Issued: 12/17/2007

The undersigned as owner with legal rights to drill on the property as permitted above, hereby verifies that the information as submitted in the previously approved application to drill, remains valid and does not require revision. Following is a checklist of some items related to the application, which should be verified.

- **If located on private land, has the ownership changed, if so, has the surface agreement been updated?** ○ **Yes** ◉ **No**
- **Have any wells been drilled in the vicinity of the proposed well which would affect the spacing or siting requirements for this location?** ○ **Yes** ◉ **No**
- **Has there been any unit or other agreements put in place that could affect the permitting or operation of this proposed well?** ○ **Yes** ◉ **No**
- **Have there been any changes to the access route including ownership, or rightof- way, which could affect the proposed location?** ○ **Yes** ◉ **No**
- **Has the approved source of water for drilling changed?** ○ **Yes** ◉ **No**
- **Have there been any physical changes to the surface location or access route which will require a change in plans from what was discussed at the onsite evaluation?** ○ **Yes** ◉ **No**
- **Is bonding still in place, which covers this proposed well?** ◉ **Yes** ○ **No**

Approved by the Utah Division of Oil, Gas and Mining

Signature: Mandie Crozier **Date:** 12/13/2010
Title: Regulatory Tech **Representing:** NEWFIELD PRODUCTION COMPANY

Date: 12/13/2010

By: [signature]

RECEIVED December 13, 2010

STATE OF UTAH
DEPARTMENT OF NATURAL RESOURCES
DIVISION OF OIL, GAS, AND MINING

FORM 9

5.LEASE DESIGNATION AND SERIAL NUMBER: UTU-017992

SUNDRY NOTICES AND REPORTS ON WELLS

Do not use this form for proposals to drill new wells, significantly deepen existing wells below current bottom-hole depth, reenter plugged wells, or to drill horizontal laterals. Use APPLICATION FOR PERMIT TO DRILL form for such proposals.

6. IF INDIAN, ALLOTTEE OR TRIBE NAME:

7.UNIT or CA AGREEMENT NAME: GMBU (GRRV)

1. TYPE OF WELL Oil Well

8. WELL NAME and NUMBER: FEDERAL 3-5-9-19

2. NAME OF OPERATOR: NEWFIELD PRODUCTION COMPANY

9. API NUMBER: 43047398160000

3. ADDRESS OF OPERATOR: Rt 3 Box 3630 , Myton, UT, 84052

PHONE NUMBER: 435 646-4825 Ext

9. FIELD and POOL or WILDCAT: PARIETTE BENCH

4. LOCATION OF WELL
FOOTAGES AT SURFACE: 0524 FNL 2234 FWL
QTR/QTR, SECTION, TOWNSHIP, RANGE, MERIDIAN: Qtr/Qtr: NENW Section: 05 Township: 09.0S Range: 19.0E Meridian: S

COUNTY: UINTAH

STATE: UTAH

11. CHECK APPROPRIATE BOXES TO INDICATE NATURE OF NOTICE, REPORT, OR OTHER DATA

TYPE OF SUBMISSION	TYPE OF ACTION		
✓ NOTICE OF INTENT Approximate date work will start: 12/17/2011	☐ ACIDIZE	☐ ALTER CASING	☐ CASING REPAIR
	☐ CHANGE TO PREVIOUS PLANS	☐ CHANGE TUBING	☐ CHANGE WELL NAME
	☐ CHANGE WELL STATUS	☐ COMMINGLE PRODUCING FORMATIONS	☐ CONVERT WELL TYPE
☐ SUBSEQUENT REPORT Date of Work Completion:	☐ DEEPEN	☐ FRACTURE TREAT	☐ NEW CONSTRUCTION
	☐ OPERATOR CHANGE	☐ PLUG AND ABANDON	☐ PLUG BACK
	☐ PRODUCTION START OR RESUME	☐ RECLAMATION OF WELL SITE	☐ RECOMPLETE DIFFERENT FORMATION
☐ SPUD REPORT Date of Spud:	☐ REPERFORATE CURRENT FORMATION	☐ SIDETRACK TO REPAIR WELL	☐ TEMPORARY ABANDON
	☐ TUBING REPAIR	☐ VENT OR FLARE	☐ WATER DISPOSAL
☐ DRILLING REPORT Report Date:	☐ WATER SHUTOFF	☐ SI TA STATUS EXTENSION	✓ APD EXTENSION
	☐ WILDCAT WELL DETERMINATION	☐ OTHER	OTHER:

12. DESCRIBE PROPOSED OR COMPLETED OPERATIONS. Clearly show all pertinent details including dates, depths, volumes, etc.

Newfield proposes to extend the Application for Permit to Drill this well for one year.

Approved by the Utah Division of Oil, Gas and Mining

Date: 12/19/2011

By:

NAME (PLEASE PRINT)	PHONE NUMBER	TITLE
Mandie Crozier	435 646-4825	Regulatory Tech

SIGNATURE	DATE
N/A	12/12/2011

RECEIVED Dec. 12, 2011

The Utah Division of Oil, Gas, and Mining

- State of Utah
- Department of Natural Resources

Electronic Permitting System - Sundry Notices

Request for Permit Extension Validation Well Number 43047398160000

API: 43047398160000
Well Name: FEDERAL 3-5-9-19
Location: 0524 FNL 2234 FWL QTR NENW SEC 05 TWNP 090S RNG 190E MER S
Company Permit Issued to: NEWFIELD PRODUCTION COMPANY
Date Original Permit Issued: 12/17/2007

The undersigned as owner with legal rights to drill on the property as permitted above, hereby verifies that the information as submitted in the previously approved application to drill, remains valid and does not require revision. Following is a checklist of some items related to the application, which should be verified.

- **If located on private land, has the ownership changed, if so, has the surface agreement been updated?** ○ **Yes** ◉ **No**
- **Have any wells been drilled in the vicinity of the proposed well which would affect the spacing or siting requirements for this location?** ○ **Yes** ◉ **No**
- **Has there been any unit or other agreements put in place that could affect the permitting or operation of this proposed well?** ○ **Yes** ◉ **No**
- **Have there been any changes to the access route including ownership, or rightof- way, which could affect the proposed location?** ○ **Yes** ◉ **No**
- **Has the approved source of water for drilling changed?** ○ **Yes** ◉ **No**
- **Have there been any physical changes to the surface location or access route which will require a change in plans from what was discussed at the onsite evaluation?** ○ **Yes** ◉ **No**
- **Is bonding still in place, which covers this proposed well?** ◉ **Yes** ○ **No**

Signature: Mandie Crozier **Date:** 12/12/2011
Title: Regulatory Tech **Representing:** NEWFIELD PRODUCTION COMPANY

RECEIVED Dec. 12, 2011

STATE OF UTAH
DEPARTMENT OF NATURAL RESOURCES
DIVISION OF OIL, GAS, AND MINING

FORM 9

5.LEASE DESIGNATION AND SERIAL NUMBER: UTU-017992

SUNDRY NOTICES AND REPORTS ON WELLS

Do not use this form for proposals to drill new wells, significantly deepen existing wells below current bottom-hole depth, reenter plugged wells, or to drill horizontal laterals. Use APPLICATION FOR PERMIT TO DRILL form for such proposals.

6. IF INDIAN, ALLOTTEE OR TRIBE NAME:

7.UNIT or CA AGREEMENT NAME: GMBU (GRRV)

1. TYPE OF WELL Oil Well

8. WELL NAME and NUMBER: FEDERAL 3-5-9-19

2. NAME OF OPERATOR: NEWFIELD PRODUCTION COMPANY

9. API NUMBER: 43047398160000

3. ADDRESS OF OPERATOR: Rt 3 Box 3630 , Myton, UT, 84052

PHONE NUMBER: 435 646-4825 Ext

9. FIELD and POOL or WILDCAT: PARIETTE BENCH

4. LOCATION OF WELL
FOOTAGES AT SURFACE: 0524 FNL 2234 FWL
QTR/QTR, SECTION, TOWNSHIP, RANGE, MERIDIAN: Qtr/Qtr: NENW Section: 05 Township: 09.0S Range: 19.0E Meridian: S

COUNTY: UINTAH

STATE: UTAH

11. CHECK APPROPRIATE BOXES TO INDICATE NATURE OF NOTICE, REPORT, OR OTHER DATA

TYPE OF SUBMISSION	TYPE OF ACTION		
✓ NOTICE OF INTENT Approximate date work will start: 12/17/2012	☐ ACIDIZE	☐ ALTER CASING	☐ CASING REPAIR
	☐ CHANGE TO PREVIOUS PLANS	☐ CHANGE TUBING	☐ CHANGE WELL NAME
	☐ CHANGE WELL STATUS	☐ COMMINGLE PRODUCING FORMATIONS	☐ CONVERT WELL TYPE
☐ SUBSEQUENT REPORT Date of Work Completion:	☐ DEEPEN	☐ FRACTURE TREAT	☐ NEW CONSTRUCTION
	☐ OPERATOR CHANGE	☐ PLUG AND ABANDON	☐ PLUG BACK
	☐ PRODUCTION START OR RESUME	☐ RECLAMATION OF WELL SITE	☐ RECOMPLETE DIFFERENT FORMATION
☐ SPUD REPORT Date of Spud:	☐ REPERFORATE CURRENT FORMATION	☐ SIDETRACK TO REPAIR WELL	☐ TEMPORARY ABANDON
	☐ TUBING REPAIR	☐ VENT OR FLARE	☐ WATER DISPOSAL
☐ DRILLING REPORT Report Date:	☐ WATER SHUTOFF	☐ SI TA STATUS EXTENSION	✓ APD EXTENSION
	☐ WILDCAT WELL DETERMINATION	☐ OTHER	OTHER:

12. DESCRIBE PROPOSED OR COMPLETED OPERATIONS. Clearly show all pertinent details including dates, depths, volumes, etc.

Newfield proposes to extend the Application for Permit to Drill this well.

Approved by the Utah Division of Oil, Gas and Mining

Date: November 27, 2012

By:

NAME (PLEASE PRINT)	PHONE NUMBER	TITLE
Mandie Crozier	435 646-4825	Regulatory Tech

SIGNATURE	DATE
N/A	11/26/2012

RECEIVED: Nov. 26, 2012

The Utah Division of Oil, Gas, and Mining

- State of Utah
- Department of Natural Resources

Electronic Permitting System - Sundry Notices

Request for Permit Extension Validation Well Number 43047398160000

API: 43047398160000
Well Name: FEDERAL 3-5-9-19
Location: 0524 FNL 2234 FWL QTR NENW SEC 05 TWNP 090S RNG 190E MER S
Company Permit Issued to: NEWFIELD PRODUCTION COMPANY
Date Original Permit Issued: 12/17/2007

The undersigned as owner with legal rights to drill on the property as permitted above, hereby verifies that the information as submitted in the previously approved application to drill, remains valid and does not require revision. Following is a checklist of some items related to the application, which should be verified.

- **If located on private land, has the ownership changed, if so, has the surface agreement been updated?** ○ **Yes** ◉ **No**
- **Have any wells been drilled in the vicinity of the proposed well which would affect the spacing or siting requirements for this location?** ○ **Yes** ◉ **No**
- **Has there been any unit or other agreements put in place that could affect the permitting or operation of this proposed well?** ○ **Yes** ◉ **No**
- **Have there been any changes to the access route including ownership, or rightof- way, which could affect the proposed location?** ○ **Yes** ◉ **No**
- **Has the approved source of water for drilling changed?** ○ **Yes** ◉ **No**
- **Have there been any physical changes to the surface location or access route which will require a change in plans from what was discussed at the onsite evaluation?** ○ **Yes** ◉ **No**
- **Is bonding still in place, which covers this proposed well?** ◉ **Yes** ○ **No**

Signature: Mandie Crozier **Date:** 11/26/2012
Title: Regulatory Tech **Representing:** NEWFIELD PRODUCTION COMPANY

RECEIVED: Nov. 26, 2012

FORM 9

STATE OF UTAH
DEPARTMENT OF NATURAL RESOURCES
DIVISION OF OIL, GAS, AND MINING

5.LEASE DESIGNATION AND SERIAL NUMBER: UTU-017992

SUNDRY NOTICES AND REPORTS ON WELLS

Do not use this form for proposals to drill new wells, significantly deepen existing wells below current bottom-hole depth, reenter plugged wells, or to drill horizontal laterals. Use APPLICATION FOR PERMIT TO DRILL form for such proposals.

6. IF INDIAN, ALLOTTEE OR TRIBE NAME:

7.UNIT or CA AGREEMENT NAME: GMBU (GRRV)

1. TYPE OF WELL Oil Well

8. WELL NAME and NUMBER: FEDERAL 3-5-9-19

2. NAME OF OPERATOR: NEWFIELD PRODUCTION COMPANY

9. API NUMBER: 43047398160000

3. ADDRESS OF OPERATOR: Rt 3 Box 3630 , Myton, UT, 84052

PHONE NUMBER: 435 646-4825 Ext

9. FIELD and POOL or WILDCAT: PARIETTE BENCH

4. LOCATION OF WELL
FOOTAGES AT SURFACE: 0524 FNL 2234 FWL
QTR/QTR, SECTION, TOWNSHIP, RANGE, MERIDIAN: Qtr/Qtr: NENW Section: 05 Township: 09.0S Range: 19.0E Meridian: S

COUNTY: UINTAH

STATE: UTAH

11. CHECK APPROPRIATE BOXES TO INDICATE NATURE OF NOTICE, REPORT, OR OTHER DATA

TYPE OF SUBMISSION

- ✓ NOTICE OF INTENT — Approximate date work will start: 12/17/2013
- ☐ SUBSEQUENT REPORT — Date of Work Completion:
- ☐ SPUD REPORT — Date of Spud:
- ☐ DRILLING REPORT — Report Date:

TYPE OF ACTION

☐ ACIDIZE	☐ ALTER CASING	☐ CASING REPAIR
☐ CHANGE TO PREVIOUS PLANS	☐ CHANGE TUBING	☐ CHANGE WELL NAME
☐ CHANGE WELL STATUS	☐ COMMINGLE PRODUCING FORMATIONS	☐ CONVERT WELL TYPE
☐ DEEPEN	☐ FRACTURE TREAT	☐ NEW CONSTRUCTION
☐ OPERATOR CHANGE	☐ PLUG AND ABANDON	☐ PLUG BACK
☐ PRODUCTION START OR RESUME	☐ RECLAMATION OF WELL SITE	☐ RECOMPLETE DIFFERENT FORMATION
☐ REPERFORATE CURRENT FORMATION	☐ SIDETRACK TO REPAIR WELL	☐ TEMPORARY ABANDON
☐ TUBING REPAIR	☐ VENT OR FLARE	☐ WATER DISPOSAL
☐ WATER SHUTOFF	☐ SI TA STATUS EXTENSION	✓ APD EXTENSION
☐ WILDCAT WELL DETERMINATION	☐ OTHER	OTHER:

12. DESCRIBE PROPOSED OR COMPLETED OPERATIONS. Clearly show all pertinent details including dates, depths, volumes, etc.

Newfield proposes to extend the Application for Permit to Drill this well.

Approved by the Utah Division of Oil, Gas and Mining

Date: November 18, 2013

By:

NAME (PLEASE PRINT)	PHONE NUMBER	TITLE
Mandie Crozier	435 646-4825	Regulatory Tech

SIGNATURE	DATE
N/A	11/12/2013

RECEIVED: Nov. 12, 2013

The Utah Division of Oil, Gas, and Mining

- State of Utah
- Department of Natural Resources

Electronic Permitting System - Sundry Notices

Request for Permit Extension Validation Well Number 43047398160000

API: 43047398160000
Well Name: FEDERAL 3-5-9-19
Location: 0524 FNL 2234 FWL QTR NENW SEC 05 TWNP 090S RNG 190E MER S
Company Permit Issued to: NEWFIELD PRODUCTION COMPANY
Date Original Permit Issued: 12/17/2007

The undersigned as owner with legal rights to drill on the property as permitted above, hereby verifies that the information as submitted in the previously approved application to drill, remains valid and does not require revision. Following is a checklist of some items related to the application, which should be verified.

- **If located on private land, has the ownership changed, if so, has the surface agreement been updated?** ○ **Yes** ◉ **No**
- **Have any wells been drilled in the vicinity of the proposed well which would affect the spacing or siting requirements for this location?** ○ **Yes** ◉ **No**
- **Has there been any unit or other agreements put in place that could affect the permitting or operation of this proposed well?** ○ **Yes** ◉ **No**
- **Have there been any changes to the access route including ownership, or rightof- way, which could affect the proposed location?** ○ **Yes** ◉ **No**
- **Has the approved source of water for drilling changed?** ○ **Yes** ◉ **No**
- **Have there been any physical changes to the surface location or access route which will require a change in plans from what was discussed at the onsite evaluation?** ○ **Yes** ◉ **No**
- **Is bonding still in place, which covers this proposed well?** ◉ **Yes** ○ **No**

Signature: Mandie Crozier **Date:** 11/12/2013
Title: Regulatory Tech **Representing:** NEWFIELD PRODUCTION COMPANY

RECEIVED: Nov. 12, 2013

FORM 9

STATE OF UTAH
DEPARTMENT OF NATURAL RESOURCES
DIVISION OF OIL, GAS, AND MINING

5.LEASE DESIGNATION AND SERIAL NUMBER: UTU-017992

SUNDRY NOTICES AND REPORTS ON WELLS

Do not use this form for proposals to drill new wells, significantly deepen existing wells below current bottom-hole depth, reenter plugged wells, or to drill horizontal laterals. Use APPLICATION FOR PERMIT TO DRILL form for such proposals.

6. IF INDIAN, ALLOTTEE OR TRIBE NAME:

7.UNIT or CA AGREEMENT NAME: GMBU (GRRV)

1. TYPE OF WELL Oil Well

8. WELL NAME and NUMBER: FEDERAL 3-5-9-19

2. NAME OF OPERATOR: NEWFIELD PRODUCTION COMPANY

9. API NUMBER: 43047398160000

3. ADDRESS OF OPERATOR: Rt 3 Box 3630 , Myton, UT, 84052

PHONE NUMBER: 435 646-4825 Ext

9. FIELD and POOL or WILDCAT: PARIETTE BENCH

4. LOCATION OF WELL
FOOTAGES AT SURFACE: 0524 FNL 2234 FWL
QTR/QTR, SECTION, TOWNSHIP, RANGE, MERIDIAN: Qtr/Qtr: NENW Section: 05 Township: 09.0S Range: 19.0E Meridian: S

COUNTY: UINTAH

STATE: UTAH

11.

CHECK APPROPRIATE BOXES TO INDICATE NATURE OF NOTICE, REPORT, OR OTHER DATA

TYPE OF SUBMISSION	TYPE OF ACTION		
✓ NOTICE OF INTENT Approximate date work will start: 12/17/2014	☐ ACIDIZE	☐ ALTER CASING	☐ CASING REPAIR
	☐ CHANGE TO PREVIOUS PLANS	☐ CHANGE TUBING	☐ CHANGE WELL NAME
	☐ CHANGE WELL STATUS	☐ COMMINGLE PRODUCING FORMATIONS	☐ CONVERT WELL TYPE
☐ SUBSEQUENT REPORT Date of Work Completion:	☐ DEEPEN	☐ FRACTURE TREAT	☐ NEW CONSTRUCTION
	☐ OPERATOR CHANGE	☐ PLUG AND ABANDON	☐ PLUG BACK
	☐ PRODUCTION START OR RESUME	☐ RECLAMATION OF WELL SITE	☐ RECOMPLETE DIFFERENT FORMATION
☐ SPUD REPORT Date of Spud:	☐ REPERFORATE CURRENT FORMATION	☐ SIDETRACK TO REPAIR WELL	☐ TEMPORARY ABANDON
	☐ TUBING REPAIR	☐ VENT OR FLARE	☐ WATER DISPOSAL
☐ DRILLING REPORT Report Date:	☐ WATER SHUTOFF	☐ SI TA STATUS EXTENSION	✓ APD EXTENSION
	☐ WILDCAT WELL DETERMINATION	☐ OTHER	OTHER:

12. DESCRIBE PROPOSED OR COMPLETED OPERATIONS. Clearly show all pertinent details including dates, depths, volumes, etc.

Newfield proposes to extend the Application for Permit to Drill this well.

Approved by the
Utah Division of
Oil, Gas and Mining

Date: December 15, 2014

By:

NAME (PLEASE PRINT)	PHONE NUMBER	TITLE
Mandie Crozier	435 646-4825	Regulatory Tech
SIGNATURE		**DATE**
N/A		12/9/2014

RECEIVED: Dec. 09, 2014

The Utah Division of Oil, Gas, and Mining

- State of Utah
- Department of Natural Resources

Electronic Permitting System - Sundry Notices

Request for Permit Extension Validation Well Number 43047398160000

API: 43047398160000
Well Name: FEDERAL 3-5-9-19
Location: 0524 FNL 2234 FWL QTR NENW SEC 05 TWNP 090S RNG 190E MER S
Company Permit Issued to: NEWFIELD PRODUCTION COMPANY
Date Original Permit Issued: 12/17/2007

The undersigned as owner with legal rights to drill on the property as permitted above, hereby verifies that the information as submitted in the previously approved application to drill, remains valid and does not require revision. Following is a checklist of some items related to the application, which should be verified.

- **If located on private land, has the ownership changed, if so, has the surface agreement been updated?** ○ **Yes** ◉ **No**
- **Have any wells been drilled in the vicinity of the proposed well which would affect the spacing or siting requirements for this location?** ○ **Yes** ◉ **No**
- **Has there been any unit or other agreements put in place that could affect the permitting or operation of this proposed well?** ○ **Yes** ◉ **No**
- **Have there been any changes to the access route including ownership, or rightof- way, which could affect the proposed location?** ○ **Yes** ◉ **No**
- **Has the approved source of water for drilling changed?** ○ **Yes** ◉ **No**
- **Have there been any physical changes to the surface location or access route which will require a change in plans from what was discussed at the onsite evaluation?** ○ **Yes** ◉ **No**
- **Is bonding still in place, which covers this proposed well?** ◉ **Yes** ○ **No**

Signature: Mandie Crozier **Date:** 12/9/2014
Title: Regulatory Tech **Representing:** NEWFIELD PRODUCTION COMPANY

RECEIVED: Dec. 09, 2014

STATE OF UTAH
DEPARTMENT OF NATURAL RESOURCES
DIVISION OF OIL, GAS, AND MINING

FORM 9

5.LEASE DESIGNATION AND SERIAL NUMBER: UTU-017992

SUNDRY NOTICES AND REPORTS ON WELLS

Do not use this form for proposals to drill new wells, significantly deepen existing wells below current bottom-hole depth, reenter plugged wells, or to drill horizontal laterals. Use APPLICATION FOR PERMIT TO DRILL form for such proposals.

6. IF INDIAN, ALLOTTEE OR TRIBE NAME:

7.UNIT or CA AGREEMENT NAME: GMBU (GRRV)

1. TYPE OF WELL Oil Well

8. WELL NAME and NUMBER: FEDERAL 3-5-9-19

2. NAME OF OPERATOR: NEWFIELD PRODUCTION COMPANY

9. API NUMBER: 43047398160000

3. ADDRESS OF OPERATOR: Rt 3 Box 3630 , Myton, UT, 84052

PHONE NUMBER: 435 646-4825 Ext

9. FIELD and POOL or WILDCAT: PARIETTE BENCH

4. LOCATION OF WELL
FOOTAGES AT SURFACE: 0524 FNL 2234 FWL
QTR/QTR, SECTION, TOWNSHIP, RANGE, MERIDIAN: Qtr/Qtr: NENW Section: 05 Township: 09.0S Range: 19.0E Meridian: S

COUNTY: UINTAH

STATE: UTAH

11. CHECK APPROPRIATE BOXES TO INDICATE NATURE OF NOTICE, REPORT, OR OTHER DATA

TYPE OF SUBMISSION

- ✓ NOTICE OF INTENT — Approximate date work will start: 9/9/2015
- ☐ SUBSEQUENT REPORT — Date of Work Completion:
- ☐ SPUD REPORT — Date of Spud:
- ☐ DRILLING REPORT — Report Date:

TYPE OF ACTION

☐ ACIDIZE	☐ ALTER CASING	☐ CASING REPAIR
☐ CHANGE TO PREVIOUS PLANS	☐ CHANGE TUBING	☐ CHANGE WELL NAME
☐ CHANGE WELL STATUS	☐ COMMINGLE PRODUCING FORMATIONS	☐ CONVERT WELL TYPE
☐ DEEPEN	☐ FRACTURE TREAT	☐ NEW CONSTRUCTION
☐ OPERATOR CHANGE	☐ PLUG AND ABANDON	☐ PLUG BACK
☐ PRODUCTION START OR RESUME	☐ RECLAMATION OF WELL SITE	☐ RECOMPLETE DIFFERENT FORMATION
☐ REPERFORATE CURRENT FORMATION	☐ SIDETRACK TO REPAIR WELL	☐ TEMPORARY ABANDON
☐ TUBING REPAIR	☐ VENT OR FLARE	☐ WATER DISPOSAL
☐ WATER SHUTOFF	☐ SI TA STATUS EXTENSION	☐ APD EXTENSION
☐ WILDCAT WELL DETERMINATION	✓ OTHER	OTHER: Rescind APD

12. DESCRIBE PROPOSED OR COMPLETED OPERATIONS. Clearly show all pertinent details including dates, depths, volumes, etc.

Newfield would like to rescind the following APD since it has never been approved by the Bureau of Land Management.

Accepted by the Utah Division of Oil, Gas and Mining
FOR RECORD ONLY
September 10, 2015

NAME (PLEASE PRINT)	PHONE NUMBER	TITLE
Mandie Crozier	435 646-4825	Regulatory Tech

SIGNATURE	DATE
N/A	9/9/2015

RECEIVED: Sep. 09, 2015

GARY R. HERBERT
Governor

SPENCER J. COX
Lieutenant Governor

State of Utah

DEPARTMENT OF NATURAL RESOURCES

MICHAEL R. STYLER
Executive Director

Division of Oil, Gas and Mining

JOHN R. BAZA
Division Director

September 10, 2015

Mandie Crozier
Newfield Production Company
Rt 3 Box 3630
Myton, UT 84052

Re: APDs Rescinded for Newfield Production Company, Uintah and Duchesne County

Dear Ms. Crozier:

Enclosed find the list of APDs that you asked to be rescinded. No drilling activity at these locations has been reported to the division. Therefore, approval to drill these wells is hereby rescinded as of September 9, 2015.

A new APD must be filed with this office for approval prior to the commencement of any future work on the subject location.

If any previously unreported operations have been performed on this well location, it is imperative that you notify the Division immediately.

Sincerely,

Diana Mason
Environmental Scientist

cc: Well File
Bureau of Land Management, Vernal

1594 West North Temple, Suite 1210, PO Box 145801, Salt Lake City, UT 84114-5801
telephone (801) 538-5340 • facsimile (801) 359-3940 • TTY (801) 538-7458 • *www.ogm.utah.gov*

UTAH DNR OIL, GAS & MINING

43-047-40506	Ute Tribal 9-35-4-1E
43-013-50879	GMBU 8A-14-9-16
43-047-39660	Ute Tribal 11-35-4-1E
43-047-50634	Ute Tribal 7-11-4-1
43-013-50662	Ute Tribal 5-13-4-2W
43-013-50666	Ute Tribal 16-13-4-3W
43-013-50419	Ute Tribal 3-13-4-2W
43-013-50663	Ute Tribal 6-13-4-2W
43-013-30859	Ute Tribal 7-30R-4-2
43-013-50664	Ute Tribal 10-13-4-3W
43-013-50665	Ute Tribal 12-13-4-3W
43-013-50667	Ute Tribal 10-15-4-3W
43-013-50668	Ute Tribal 16-15-4-3W
43-013-50669	Ute Tribal 1-22-4-3W
43-013-50670	Ute Tribal 2-22-4-3W
43-047-36711	Federal 9-28-8-18
43-047-39818	Federal 5-5-9-19
43-047-39861	Federal 6-5-9-19
43-047-39862	Federal 7-5-9-19
43-047-39863	Federal 9-5-9-19
43-047-39864	Federal 10-5-9-19
43-047-39865	Federal 14A-5-9-19
43-047-39866	Federal 16-5-9-19
43-047-39874	Federal 2-6-9-19
43-047-39875	Federal 3-6-9-19
43-047-39876	Federal 6-6-9-19
43-047-39877	Federal 10-6-9-19
43-047-39880	Federal 9-7-9-19
43-047-40384	Federal 13-21-8-18
43-047-40383	Federal 1-28-8-18
43-047-39816	Federal 3-5-9-19
43-047-39817	Federal 4-5-9-19
43-047-50537	Federal 2-7-9-19
43-047-50538	Federal 10-7-9-19
43-013-50163	Ute Tribal 16-26-4-3
43-047-40505	Ute Tribal 10-35-4-1E
43-047-39878	Federal 3A-7-9-19
43-047-39879	Federal 6-7-9-19
43-047-39881	Federal 11-7-9-19
43-047-50970	Greater Mon Butte 13-7-9-19
43-047-50993	Greater Mon Butte 12-7-9-19
43-047-51032	Greater Mon Butte 4-8-9-19
43-047-51033	Greater Mon Butte 7-8-9-19
43-047-51112	Ute Tribal 6-24-4-1
43-047-51907	GMBU 13-31-8-19

43-047-51907	GMBU 13-31-8-19
43-047-51909	GMBU 14-31-8-19

United States Department of the Interior

BUREAU OF LAND MANAGEMENT
Green River District
Vernal Field Office
170 South 500 East
Vernal, UT 84078
http://www.blm.gov/ut/st/en/fo/vernal.html

SEP 16 2015

IN REPLY REFER TO:
3160 (UTG011)

RECEIVED
SEP 21 2015
DIV. OF OIL, GAS & MINING

Mandie Crozier
Newfield Production Company
Route #3 Box 3630
Myton, UT 84052

Dear Ms. Crozier:

The following Applications for Permit to Drill (APD) are being returned unapproved per your request to this office in an email message to Land Law Examiner Robin R. Hansen received on September 9, 2015. If you intend to drill at any of these locations at a future date, a new APD must be submitted.

	Lease	Well	Aliquot	Sec., T., R.	Date Rec'd
4304751107	14-20-H62-6117	Ute Tribal 1-30-4-1E	NENE	Sec. 30-T4S-R1E	6/18/2010
4304740505	14-20-H62-6121	Ute Tribal 10-35-4-1E	NWSE	Sec. 35-T4S-R1E	1/28/2009
4304751112	14-20-H62-6194	Ute Tribal 6-24-4-1	SENW	Sec. 24-T4S-R1W	6/23/2010
4304739816	UTU-017992	Federal 3-5-9-19	Lot #3	Sec. 5-T9S-R19E	12/11/2007
4304739817	UTU-017992	Federal 4-5-9-19	Lot #3	Sec. 5-T9S-R19E	12/11/2007
4304739818	UTU-017992	Federal 5-5-9-19	SWNW	Sec. 5-T9S-R19E	12/11/2007
4304739861	UTU-017992	Federal 6-5-9-19	SENW	Sec. 5-T9S-R19E	12/11/2007
4304739865	UTU-017992	Federal 14A-5-9-19	SESW	Sec. 5-T9S-R19E	12/11/2007
4304739874	UTU-017992	Federal 2-6-9-19	NENW	Sec. 6-T9S-R19E	7/22/2008
4304739877	UTU-017992	Federal 10-6-9-19	NWSE	Sec. 6-T9S-R19E	12/17/2008
4304739878	UTU-017992	Federal 3A-7-9-19	NENW	Sec. 7-T9S-R19E	12/17/2007
4304739879	UTU-017992	Federal 6-7-9-19	SENW	Sec. 7-T9S-R19E	12/17/2007
4304739880	UTU-017992	Federal 9-7-9-19	NESE	Sec. 7-T9S-R19E	12/17/2007
4304750538	UTU-017992	Federal 10-7-9-19	NWSE	Sec. 7-T9S-R19E	7/9/2009
4304739881	UTU-017992	Federal 11-7-9-19	NESW	Sec. 7-T9S-R19E	12/17/2007
4304750993	UTU-017992	GMBU 12-7-9-19	NWSW	Sec. 7-T9S-R19E	3/11/2010
4304750970	UTU-017992	GMBU 13-7-9-19	SWSW	Sec. 7-T9S-R19E	3/1/2010
4304750537	UTU-022684A	Federal 2-7-9-19	NWNE	Sec. 7-T9S-R19E	7/9/2009
4304751032	UTU-4493	GMBU 4-8-9-19	NWNW	Sec. 8-T9S-R19E	3/24/2010
4304751033	UTU-4493	GMBU 7-8-9-19	SWNE	Sec. 8-T9S-R19E	3/24/2010
4304751907	UTU-30103	GMBU 13-31-8-19	SWSW	Sec. 31-T8S-R19E	8/25/2011
4304751909	UTU-30103	GMBU 14-31-8-19	SESW	Sec. 31-T8S-R19E	8/25/2011
4304740384	UTU-36442	Federal 13-21-8-18	Lot #4	Sec. 21-T8S-R18E	10/2/2008
4304740383	UTU-36442	Federal 1-28-8-18	Lot #1	Sec. 28-T8S-R18E	10/2/2008
4304736711	UTU-36442	Federal 9-28-8-18	NESE	Sec. 28-T8S-R18E	5/13/2005
4304739862	UTU-50385	Federal 7-5-9-19	SWNE	Sec. 5-T9S-R19E	1/15/2008
4304739863	UTU-50385	Federal 9-5-9-19	NESE	Sec. 5-T9S-R19E	12/11/2007

4304739864	UTU-50385	Federal 10-5-9-19	NWSE	Sec. 5-T9S-R19E	12/11/2007
4304739866	UTU-50385	Federal 16-5-9-19	NESE	Sec. 5-T9S-R19E	12/11/2007
4304739875	UTU-50385	Federal 3-6-9-19	NENW	Sec. 6-T9S-R19E	12/17/2007
4304739876	UTU-50385	Federal 6-6-9-19	SENW	Sec. 6-T9S-R19E	12/17/2007

If you have any questions regarding APD processing, please contact Robin R. Hansen at (435) 781-3428.

Sincerely,

/s/ Jerry Kenczka

Jerry Kenczka
Assistant Field Manager
Lands & Mineral Resources

Enclosures

cc: UDOGM

bcc: Well File
BIA