Form 3160-3
(July 1992)

UNITED STATES
DEPARTMENT OF THE INTERIOR
BUREAU OF LAND MANAGEMENT

SUBMIT IN TRIPLICATE*

FORM APPROVED
OMB NO. 1040-0136
Expires: February 28, 1995

APPLICATION FOR PERMIT TO DRILL OR DEEPEN

TYPE OF WORK
DRILL ☑ DEEPEN ☐

TYPE OF WELL
☐ OIL WELL ☑ GAS WELL ☐ OTHER ☑ SINGLE ZONE ☐ MULTIPLE ZONE

5. LEASE DESIGNATION AND SERIAL NO.
UTU-10164

6. IF INDIAN, ALLOTTEE OR TRIBE NAME
UTE TRIBE

7. UNIT AGREEMENT NAME
N/A

8. FARM OR LEASE NAME, WELL NO.
FR 12P-20-14-20

2. NAME OF OPERATOR
QUESTAR EXPLORATION & PRODUCTION, CO.

Contact: Jan Nelson
E-Mail: jan.nelson@questar.com

9.API NUMBER: 43-047-39808

3. ADDRESS
11002 East 17500 South Vernal, utah 84078

Telphone number
Phone 435-781-4331 Fax 435-781-4329

10. FIELD AND POOL, OR WILDCAT
UNDESIGNATED

4. LOCATION OF WELL (Report location clearly and in accordance with and State requirements*)
At Surface 610989 X 1980' FSL 799' FWL, NWSW, Section 20, T14S, R20E
At proposed production zone 4382064 Y 39.582993 -109.707629

11. SEC.,T, R, M, OR BLK & SURVEY OR AREA
SEC. 20, T14S, R20E Mer SLB

14. DISTANCE IN MILES FROM NEAREST TOWN OR POSTOFFICE*
51+ / - MILES FROM OURAY, UTAH

12. COUNTY OR PARISH: Uintah
13. STATE: UT

15. DISTANCE FROM PROPOSED LOCATION TO NEAREST PROPERTY OR LEASE LINE, FT. (also to nearest drig,unit line if any)
799' +/-

16.NO.OF ACRES IN LEASE
1760.00

17. NO. OF ACRES ASSIGNED TO THIS WELL
40

18.DISTANCE FROM PROPOSED location to nearest well, drilling, completed, applied for, on this lease, ft
1,470' +/-

19. PROPOSED DEPTH
12,400'

20. BLM/BIA Bond No. on file
ESB000024

21. ELEVATIONS (Show whether DF, RT, GR, ect.)
7364.8' GR

22. DATE WORK WILL START
ASAP

23. Estimated duration
20 Days

24. Attachments

The following,completed in accordance with the requirments of Onshore Oil and Gas Order No. 1, shall be attached to this form:

1. Well plat certified by a registered surveyor.
2. A Drilling Plan
3. A surface Use Plan (if location is on National Forest System Lands, the SUPO shall be filed with the appropriate Forest Service Office).
4. Bond to cover the operations unless covered by an exisiting bond on file (see Item 20 above).
5. Operator certification.
6. Such other site specific information and/or plans as may be required by the authorized officer.

SIGNED Jan Nelson Name (printed/typed) Jan Nelson DATE 12/03/2007

TITLE Regulatory Affairs

(This space for Federal or State office use)

PERMIT NO. 43-047-39808 APPROVAL DATE

Application approval does not warrant or certify the applicant holds any legal or equitable title to those rights in the subject lease which would entitle the applicant to conduct operations thereon

CONDITIONS OF APPROVAL, IF ANY:

APPROVED BY [signature] TITLE BRADLEY G. HILL ENVIRONMENTAL MANAGER DATE 12-17-07

*See Instructions On Reverse Side

Title 18 U.S.C Section 1001, makes it a crime for any person knowingly and willfully to make to any department or agency of the United States any false, fictitious or fraudulent statements or representations as to any matter within its jurisdiction

RECEIVED
DEC 05 2007
DIV. OF OIL, GAS & MINING

CONFIDENTIAL

Federal Approval of this Action is Necessary

T14S, R20E, S.L.B.&M.

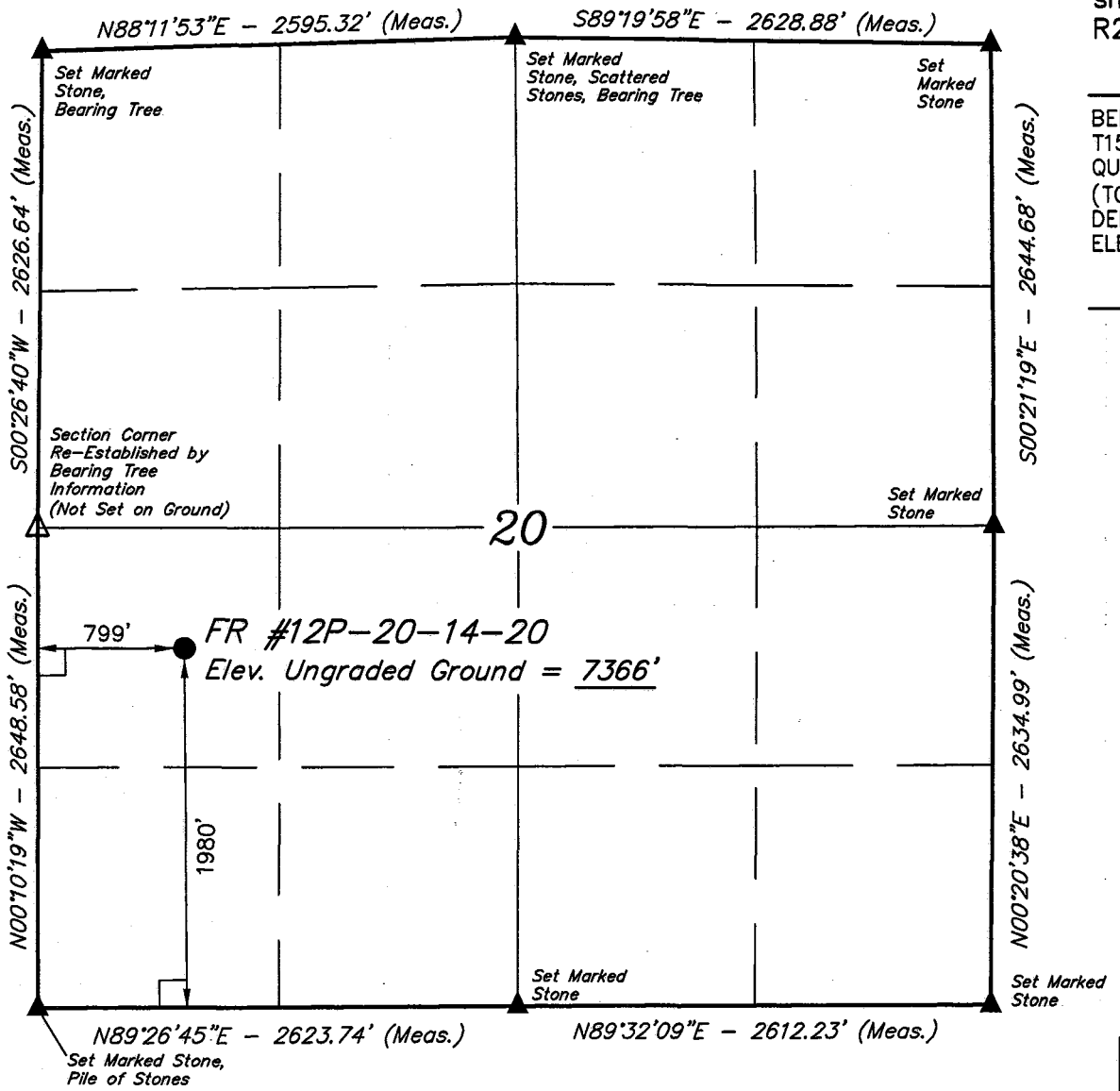

QUESTAR EXPLR. & PROD.

Well location, FR #12P-20-14-20, located as shown in the NW 1/4 SW 1/4 of Section 20, T14S, R20E, S.L.B.&M., Uintah County, Utah.

BASIS OF ELEVATION

BENCH MARK (59 WF) LOCATED IN THE NW 1/4 OF SECTION 10, T15S, R20E, S.L.B.&M., TAKEN FROM THE FLAT ROCK MESA QUADRANGLE, UTAH, UINTAH COUNTY, 7.5 MINUTE SERIES (TOPOGRAPHICAL MAP) PUBLISHED BY THE UNITED STATES DEPARTMENT OF THE INTERIOR, GEOLOGICAL SURVEY. SAID ELEVATION IS MARKED AS BEING 7449 FEET.

BASIS OF BEARINGS

BASIS OF BEARINGS IS A G.P.S. OBSERVATION.

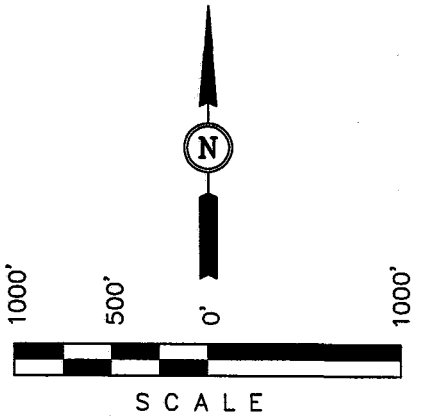

CERTIFICATE

THIS IS TO CERTIFY THAT THE ABOVE PLAT WAS PREPARED FROM FIELD NOTES OF ACTUAL SURVEYS MADE BY ME OR UNDER MY SUPERVISION AND THAT THE SAME ARE TRUE AND CORRECT TO THE BEST OF MY KNOWLEDGE AND BELIEF.

REGISTERED LAND SURVEYOR
REGISTRATION NO. 161319
STATE OF UTAH

LEGEND:

└ = 90° SYMBOL

● = PROPOSED WELL HEAD.

▲ = SECTION CORNERS LOCATED.

△ = SECTION CORNERS RE-ESTABLISHED. (Not Set on Ground)

(AUTONOMOUS NAD 83)
LATITUDE = 39°34'58.84" (39.583011)
LONGITUDE = 109°42'30.21" (109.708392)
(AUTONOMOUS NAD 27)
LATITUDE = 39°34'58.97" (39.583047)
LONGITUDE = 109°42'27.72" (109.707700)

UINTAH ENGINEERING & LAND SURVEYING
85 SOUTH 200 EAST – VERNAL, UTAH 84078
(435) 789-1017

SCALE 1" = 1000'	DATE SURVEYED: 07-23-07	DATE DRAWN: 07-31-07
PARTY J.W. Q.B. L.K.	REFERENCES G.L.O. PLAT	
WEATHER WARM	FILE QUESTAR EXPLR. & PROD.	

Additional Operator Remarks

Questar Explor. & Prod. Co. proposes to drill a well to 12,400' to test the Wingate. If productive, casing will be run and the well completed. If dry, the well will be plugged and abandoned as per BLM and State of Utah requirements"

Please see Onshore Oil & Gas Order NO. 1

Please be advised that Questar Explor. & Prod. Co. agrees to be responsible under the terms and conditions of the lease for the operations conducted upon the lease lands.

Bond coverage for this well is provided by Bond No.ESB000024. The principal is Questar Explor. & Prod. Co. via surety as consent as provided for the 43 CFR 3104.2.

ONSHORE OIL & GAS ORDER NO. 1
Approval of Operations on Onshore
Federal Oil and Gas Leases

All lease and/or unit operations will be conducted in such a manner that full compliance is made with applicable laws, regulations (43 CFR 3100), Onshore Oil and Gas No. 1, and the approved plan of operations. The operator is fully responsible for the actions of his subcontractors. A copy of these conditions will be furnished the field representative to insure compliance.

1. Formation Tops

The estimated tops of important geologic markers are as follows:

Formation	TVD	MD	Prod. Phase Anticipated
Green River	Sfc	Sfc	
Wasatch	2279	2279	
Mesa Verde	4272	4272	Gas
Castlegate	6300	6300	
Mancos	7060	7060	
Dakota Silt	10,649	10,649	
Dakota	10,685	10,685	Gas
Cedar Mountain	10,820	10,820	
Morrison	11,015	11,015	
Curtis	11,567	11,567	
Entrada	11,665	11,665	Gas
Carmel	11,983	11,983	
Wingate	12,153	12,153	Gas
TD	12,400	12,400	

2. Anticipated Depths of Oil Gas Water and Other Mineral Bearing Zones

The estimated depths at which the top and bottom of the anticipated water, oil, gas. Or other mineral bearing formations are expected to be encountered are as follows:

Substance	Formation	TVD Depth	MD Depth
Gas	Mesaverde	4,272'	4,272'
Gas	Dakota	10,685'	10,685'
Gas	Entrada	11,665'	11,665'
Gas	Wingate	12,153'	12,153'

All fresh water and prospectively valuable minerals encountered during drilling, will be recorded by depth and adequately protected. All oil and gas shows will be tested to determine commercial potential.

All water shows and water-bearing sands will be reported to the BLM in Vernal, Utah. Copies of State of Utah form OGC-8-X are acceptable. If no flows are detected, samples will be submitted to the BLM along with any water analyses conducted. Fresh water will be obtained from Willow Creek water right #49-2183 / Permit# T75500.

All waste water resulting from drilling operations will be disposed of at RNI disposal pit located in NWNE Section 5, T9S, R22E.

3. Operator's Specification for Pressure Control Equipment:

A. 5,000 psi W.P. Double Gate BOP or Single Gate BOP (schematic attached)

B. Functional test daily

C. All casing strings shall be pressure tested (0.2 psi/foot or 1500 psi, or 70 % of burst whichever is greater) prior to drilling the plug after cementing; test pressure shall not exceed the internal yield pressure of the casing.

D. Ram type preventers and associated equipment shall be tested to approved stack working pressure if isolated by test plug or to 50 percent of internal yield pressure of casing whichever is less. BOP and related equipment shall meet the minimum requirements of Onshore Oil and Gas Order No. 2 for equipment and testing requirements, procedures, etc…, for a 5M system and individual components shall be operable as designed.

4. Casing Program

	Depth	Hole Size	Csg Size	Type	Weight
Surface	500'	14-3/4"	10-3/4"	J-55	40.5lb/ft (new)
Intermediate	3800'	9-7/8"	7 5/8"	P-110	29.7lb/ft (new)
Production	TD	6 ½"	4 ½"	P-110	13.5lb/ft(new)

5. Auxiliary Equipment

A. Kelly Cock – yes

B. Float at the bit – no

C. Monitoring equipment on the mud system – visually

D. Full opening safety valve on the rig floor – yes

E. Rotating Head – yes
If drilling with air the following will be used:

F. The blooie line shall be at least 6" in diameter and extend at least 100' from the well bore into the reserve/blooie pit.

G. Blooie line ignition shall be provided by a continuous pilot (ignited when drilling below 500').

H. Compressor shall be tied directly to the blooie line through a manifold.

I. A mister with a continuous stream of water shall be installed near the end of the blooie lines for dust suppression.

Surface hole will be drilled with air, air/mist, foam, or mud depending on hole conditions. Drilling below surface casing will be with water based drilling fluids consisting primarily of fresh water, bentonite, lignite, caustic, lime, soda ash and polymers. No chromates will be used. It is not intended to use oil in the mud, however, in the event it is used, oil concentration will be less than 4% by volume. Maximum anticipated mud weight is 9.5 ppg.

No minimum quantity of weight material will be required to be kept on location.

PVT/Flow Show will be used from base of surface casing to TD.

Gas detector will be used from surface casing depth to TD.

6. Testing, logging and coring program

A. Cores – none anticipated

B. DST – none anticipated

Logging – Mud logging – 3600 to TD
GR-SP-Induction
Neutron Density
FMI

C. Formation and Completion Interval: Wingate interval, final determination of completion will be made by analysis of logs.
Stimulation – Stimulation will be designed for the particular area of interest as encountered.

7. Cementing Program

See attached Cementing Recommendation.

*Final cement volumes to be calculated from caliper log with an attempt to be made to circulate cement to the surface. A bond log will be run across the zone of interest and across zones as required by the authorized officer to insure protection of natural resources.

8. Anticipated Abnormal Pressures and Temperatures, Other Potential Hazards

No abnormal temperatures or pressures are anticipated. No H2S has been encountered in or known to exist from previous wells drilled to similar depths in the general area. Maximum anticipated bottom hole pressure equals approximately 5522 psi. Maximum anticipated bottom hole temperature is 220° F.

9. Surface Owner
The well pad and access road are located on lands owned by the Ute Tribe.

BOP Requirements:

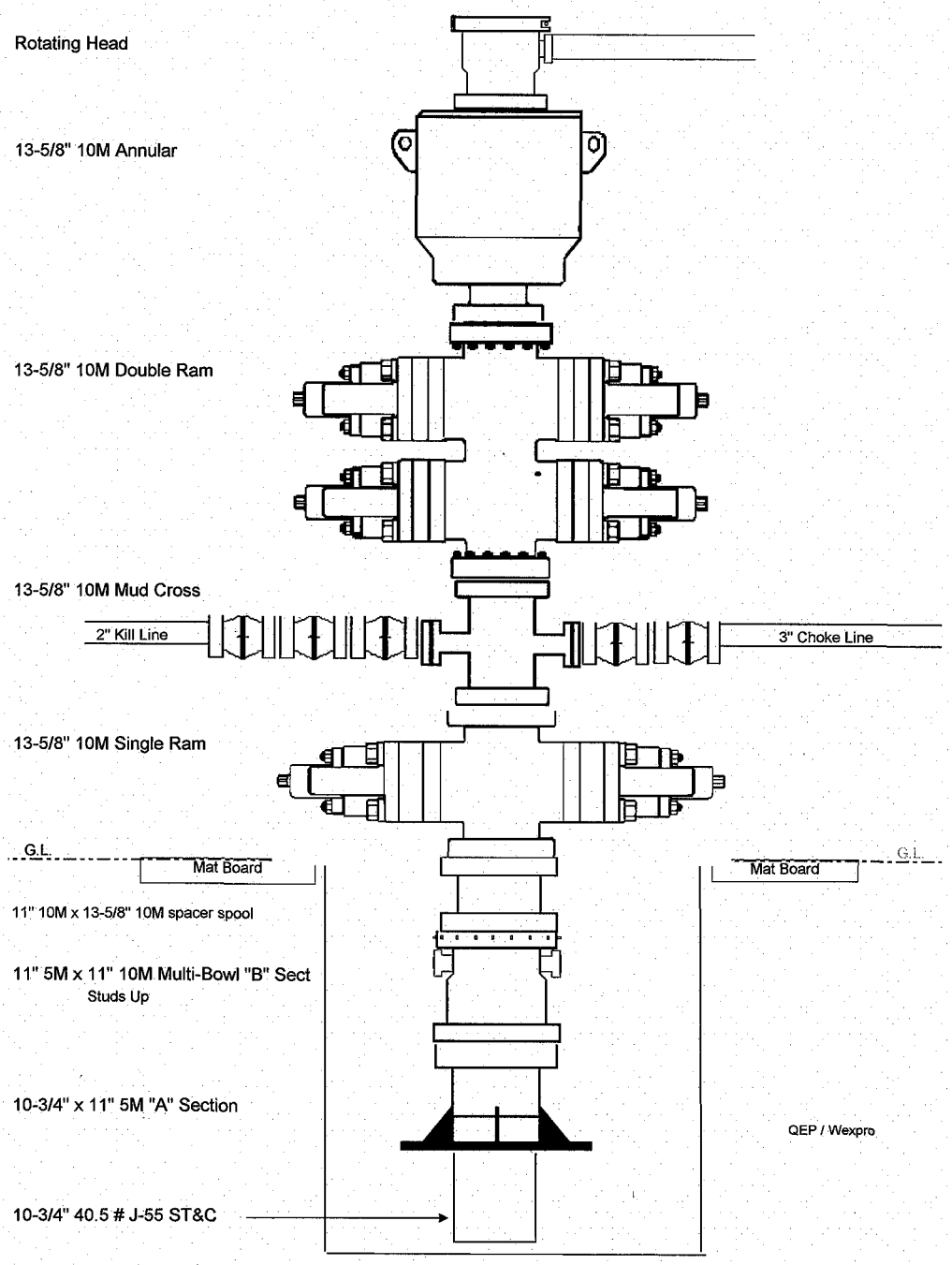

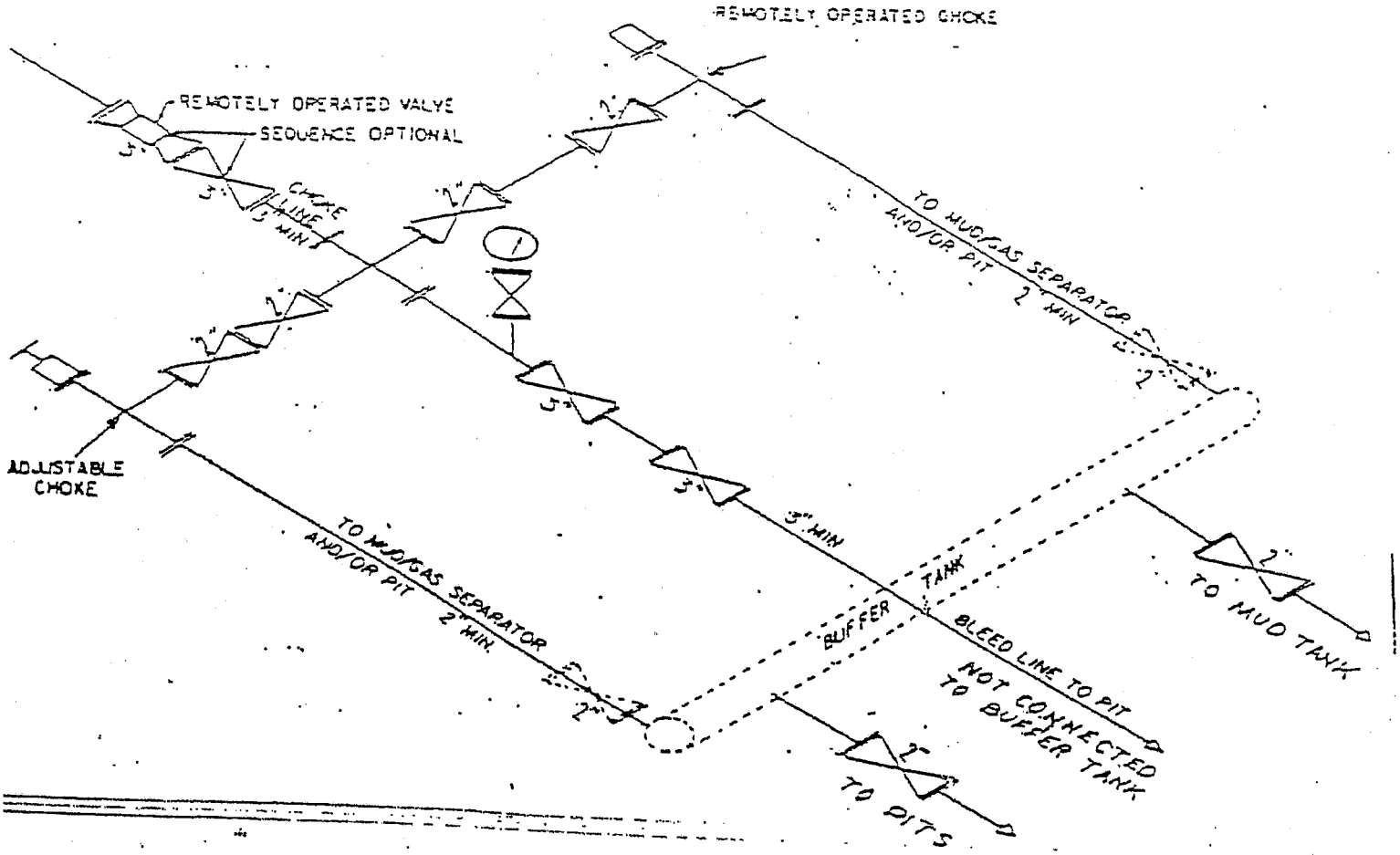

(2) 5M CHOKE MANIFOLD EQUIPMENT — CONFIGURATION OF CHOKES MAY VARY

[FR Doc. 88-26738 Filed 11-17-88; 8:45 am]
BILLING CODE 4310-84-C

Flat Rock 12P-20-14-20

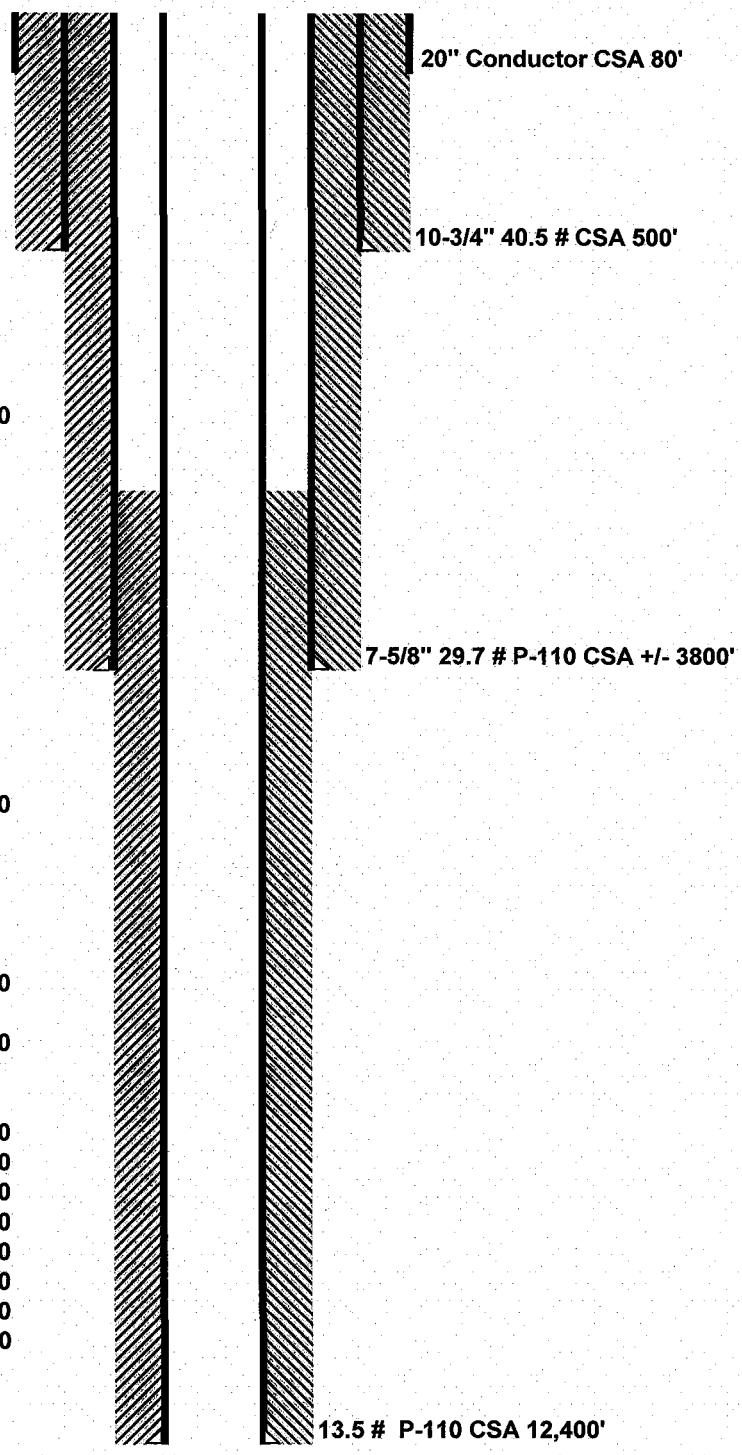

Wasatch	2779.00
Mesaverde	4772.00
Castlegate	6300.00
Mancos	7060.00
Dakota Silt	10649.00
Dakota	10685.00
Cedar Mountain	10820.00
Morrison	11015.00
Curtis	11567.00
Entrada	11665.00
Carmel	11983.00
Wingate	12153.00

Q E P E-bill
1050 17th Street, Ste 500-do Not Ma
Denver, Colorado 80265

FR 12P-20-14-20
Flat Rock Field
Uintah County, Utah
United States of America

Multi-String Cementing Recommendation

Prepared for: Mr. Jim Davidson
Office Number: 303-308-3090
November 19, 2007
Version: 147007-1

Submitted by:
Aaron James
Halliburton
1125 17th St Suite 1900
Denver, Colorado 80202
303-899-4717

HALLIBURTON

Halliburton appreciates the opportunity to present this proposal and looks forward to being of service to you.

Foreword

Enclosed is our recommended procedure for cementing the casing strings in the referenced well. The information in this proposal includes well data, calculations, materials requirements, and cost estimates. This proposal is based on information from our field personnel and previous cementing services in the area.

Halliburton Energy Services recognizes the importance of meeting society's needs for health, safety, and protection of the environment. It is our intention to proactively work with employees, customers, the public, governments, and others to use natural resources in an environmentally sound manner while protecting the health, safety, and environmental processes while supplying high quality products and services to our customers.

We appreciate the opportunity to present this proposal for your consideration and we look forward to being of service to you. Our Services for your well will be coordinated through the Service Center listed below. If you require any additional information or additional designs, please feel free to contact myself or our field representative listed below.

Remember the Basics of Cementing:

-Annular Energy	*-Mud Properties (PV, YP, FL, GS)*
-Spacers / Flushes	*-Pipe Centralization*
-Plug System	*-Communication*

Prepared by: _____
Sally Kroger
Procedure Analyst

Submitted by: _____
Aaron James
Technical Advisor

SERVICE CENTER:	Vernal. UT
SERVICE COORDINATOR:	Corey Reynolds
CEMENT ENGINEERS:	Chris Cicirello Tyler Anderson Sean Jones
PHONE NUMBER:	435-789-2550

Cementing Best Practices

1. Cement quality and weight: You must choose a cement slurry that is designed to solve the problems specific to each casing string.

2. Waiting time: You must hold the cement slurry in place and under pressure until it reaches its' initial set without disturbing it. A cement slurry is a time-dependent liquid and must be allowed to undergo a hydration reaction to produce a competent cement sheath. A fresh cement slurry can be worked (thickening or pump time) as long as it is in a plastic state and before going through its' transition phase. If the cement slurry is not allowed to transition without being disturbed, it may be subjected to changes in density, dilution, settling, water separation, and gas cutting that may lead to a lack of zonal isolation and possible bridging in the annulus.

3. Pipe movement: Pipe movement may be one of the single most influential factors in mud removal. Reciprocation and/or rotation mechanically breaks up gelled mud and changes the flow patterns in the annulus to improve displacement efficiency.

4. Mud properties (for cementing):

Rheology:

Plastic Viscosity (PV) < 15 centipoise (cp)
Yield Point (YP) < 10 lb/100 ft2
These properties should be reviewed with the Mud Engineer, Drilling Engineer, and Company Representative(s) to ensure no hole problems are created.

Gel Strength:

The 10-second/10-minute gel strength values should be such that the 10-second and 10-minute readings are close together or flat (i.e., 5/6). The 30-minute reading should be less than 20 lb/100 ft^2. Sufficient shear stress may not be achieved on a primary cement job to remove mud left in the hole if the mud were to develop more than 25 lb/100 ft^2 of gel strength.

Fluid Loss:

Decreasing the filtrate loss into a permeable zone enhances the creation of a thin, competent filter cake. A thin, competent filter cake created by a low fluid loss mud system is desirable over a thick, partially gelled filter cake. A mud system created with a low fluid loss will be more easily displaced. The fluid loss value should be < 15 cc's (ideal would be 5 cc's).

5. Circulation: Prior to cementing circulate full hole volume twice, or until well conditioned mud is being returned to the surface. There should be no cutting in the mud returns. An annular velocity of 260 feet per minute is optimum (SPE/IADC 18617), if possible.

6. Flow rate: Turbulent flow is the most desirable flow regime for mud removal. If turbulence cannot be achieved pump at as high a flow rate that can practically and safely be used to create the maximum flow energy. The highest mud removal is achieved when the maximum flow energy is obtained.

7. Pipe Centralization: The Cement will take the path of least resistance, therefore proper centralization is important to help prevent the casing from contacting the borehole wall. A minimum standoff of 70% should be targeted for optimum displacement efficiency.

8. Rat hole: A weighted viscous pill placed in the rat hole prior to cementing will minimize the risk of higher density cement mixing with lower density mud when the well is static.

9. Top and Bottom plugs: A top and bottom plug are recommended to be run on all primary casing jobs. The bottom plug should be run after the spacer and ahead of the first cement slurry.

10. Spacers and flushes: Spacers and/or flushes should be used to prevent contamination between the cement slurry and the drilling fluid. They are also used to clean the wellbore and aid with bonding. To determine the volume, either a minimum of 10 minutes contact time or 1000 ft. of annular fill, whichever is greater, is recommended.

Job Information

Surface Casing

FR 12P-20-14-20

14-3/4" Surface Open Hole	0 - 500 ft (MD)
	0 - 500 ft (TVD)
Inner Diameter	14.750 in
Job Excess	100 %
10-3/4" Surface Casing	0 - 500 ft (MD)
	0 - 500 ft (TVD)
Outer Diameter	10.750 in
Inner Diameter	10.050 in
Linear Weight	40.50 lbm/ft
Casing Grade	J-55
Mud Type	Air

Spacer:

Total Spacer	= 112.29 ft^3
	= 20.00 bbl

Cement : (500.00 ft fill)

500.00 ft * 0.5563 ft^3/ft * 100 %	= 556.32 ft^3
Total Primary Cement	= 556.32 ft^3
	= 99.09 bbl
Sacks of Cement	= 321 sks

Shoe Joint Volume: (42.00 ft fill)

42.00 ft * 0.5509 ft^3/ft	= 23.14 ft^3
	= 4.12 bbl
Tail plus shoe joint	= 579.46 ft^3
	= 103.21 bbl

Total Pipe Capacity:

500.00 ft * 0.5509 ft^3/ft	= 275.44 ft^3
	= 49.06 bbl

Displacement Volume to Shoe Joint:

Capacity of Pipe - Shoe Joint	= 49.06 bbl - 4.12 bbl
	= 44.94 bbl

Fluid Instructions
Fluid 1: Water Based Spacer
Gel Water

Fluid Density:	8.34 lbm/gal
Fluid Volume:	20 bbl

Fluid 2: Primary Cement
VARICEM CEMENT
0.3 % D-AIR 3000 (Additive Material)
0.25 lbm/sk Kwik Seal (Lost Circulation Additive)
0.125 lbm/sk Poly-E-Flake (Lost Circulation Additive)

Fluid Weight	13.50 lbm/gal
Slurry Yield:	1.80 ft^3/sk
Total Mixing Fluid:	9.34 Gal/sk
Top of Fluid:	0 ft
Calculated Fill:	500 ft
Volume:	103.21 bbl
Calculated Sacks:	321.21 sks
Proposed Sacks:	325 sks

Fluid 3: Water Spacer
Water Displacement

Fluid Density:	8.34 lbm/gal
Fluid Volume:	44.94 bbl

Fluid 4: Top Out Cement
Premium Plus - Type III
94 lbm/sk Premium Plus - Type III (Cement-api)
2 % Calcium Chloride (Accelerator)

Fluid Weight	14.50 lbm/gal
Slurry Yield:	1.41 ft^3/sk
Total Mixing Fluid:	6.86 Gal/sk
Proposed Sacks:	200 sks

Detailed Pumping Schedule

Fluid #	Fluid Type	Fluid Name	Surface Density lbm/gal	Estimated Avg Rate bbl/min	Downhole Volume
1	Spacer	Gel Water	8.3	5.0	20 bbl
2	Cement	VariCem V1	13.5	5.0	325 sks
3	Spacer	Water Displacement	8.3	5.0	44.94 bbl
4	Cement	Top Out Cement	14.5	1.5	200 sks

FR 12P-20-14-20

10-3/4" Surface Casing	0 - 500 ft (MD)
	0 - 500 ft (TVD)
Outer Diameter	10.750 in
Inner Diameter	10.050 in
Linear Weight	40.50 lbm/ft
Casing Grade	J-55
9-7/8" Intermediate Open Hole	500 - 3800 ft (MD)
Inner Diameter	9.875 in
Job Excess	50 %
7-5/8" Intermediate Casing	0 - 3800 ft (MD)
Outer Diameter	7.625 in
Inner Diameter	6.875 in
Linear Weight	29.70 lbm/ft
Casing Grade	P-110
Mud Type	Aerated
Mud Weight	8.40 lbm/gal
BHCT	95 degF

Spacer:

Total Spacer	= 56.15 ft^3
	= 10.00 bbl

Spacer:

Total Spacer	= 112.29 ft^3
	= 20.00 bbl

Spacer:

Total Spacer	= 56.15 ft^3
	= 10.00 bbl

Cement : (2200.00 ft fill)

500.00 ft * 0.2338 ft^3/ft * 0 %	= 116.89 ft^3
1700.00 ft * 0.2148 ft^3/ft * 50 %	= 547.63 ft^3
Total Foamed Lead Cement	= 664.52 ft^3
	= 118.36 bbl
Sacks of Cement	= 264 sks

Cement : (1100.00 ft fill)

1100.00 ft * 0.2148 ft^3/ft * 50 %	= 354.35 ft^3
Total Foamed Lead Cement	= 354.35 ft^3
	= 63.11 bbl
Sacks of Cement	= 182 sks

Cement : (500.00 ft fill)

500.00 ft * 0.2148 ft^3/ft * 50 %	= 161.07 ft^3
Tail Cement	= 161.07 ft^3
	= 28.69 bbl

Shoe Joint Volume: (42.00 ft fill)

42.00 ft * 0.2578 ft^3/ft	= 10.83 ft^3
	= 1.93 bbl
Tail plus shoe joint	= 171.90 ft^3
	= 30.62 bbl
Total Tail	= 117 sks

Total Pipe Capacity:

3800.00 ft * 0.2578 ft^3/ft	= 979.62 ft^3
	= 174.48 bbl

Displacement Volume to Shoe Joint:

Capacity of Pipe - Shoe Joint	= 174.48 bbl - 1.93 bbl
	= 172.55 bbl

Fluid Instructions

Fluid 1: Water Spacer

Fresh Water Ahead

Fluid Density:	8.34 lbm/gal
Fluid Volume:	10 bbl

Fluid 2: Reactive Spacer

Super Flush

		Fluid Density:	9.20 lbm/gal
50 lbm/bbl	Halliburton Super Flush (Flush/spacer Additive)	Fluid Volume:	20 bbl
42 lbm/bbl	Fresh Water (Base Fluid)		

Fluid 3: Water Spacer

Fresh Water Behind

Fluid Density:	8.34 lbm/gal
Fluid Volume:	10 bbl

Fluid 4: Foamed Lead Cement

ELASTISEAL SYSTEM

1.5 % FDP-C760-04 (Fdp Additive)

Fluid Weight	14.30 lbm/gal
Slurry Yield:	1.47 ft^3/sk
Total Mixing Fluid:	6.41 Gal/sk
Top of Fluid:	0 ft
Calculated Fill:	2200 ft
Volume:	118.36 bbl
Calculated Sacks:	263.56 sks
Proposed Sacks:	265 sks

Fluid 5: Foamed Lead Cement

ELASTISEAL SYSTEM

1.5 % FDP-C760-04 (Fdp Additive)

Fluid Weight	14.30 lbm/gal
Slurry Yield:	1.47 ft^3/sk
Total Mixing Fluid:	6.41 Gal/sk
Top of Fluid:	2200 ft
Calculated Fill:	1100 ft
Volume:	63.11 bbl
Calculated Sacks:	181.79 sks
Proposed Sacks:	185 sks

Fluid 6: Tail Cement

ELASTISEAL SYSTEM

Fluid Weight	14.30 lbm/gal
Slurry Yield:	1.47 ft^3/sk
Total Mixing Fluid:	6.40 Gal/sk
Top of Fluid:	3300 ft
Calculated Fill:	500 ft
Volume:	30.62 bbl
Calculated Sacks:	117.02 sks

Proposed Sacks:	120 sks

Fluid 7: Water Spacer
Displacement

Fluid Density:	8.34 lbm/gal
Fluid Volume:	307.70 bbl

Fluid 8: Top Out Cement
Premium Cement

94 lbm/sk Premium Cement (Cement)
12 % Cal-Seal 60 (Accelerator)
3 % Calcium Chloride (Accelerator)

Fluid Weight	14.60 lbm/gal
Slurry Yield:	1.55 ft^3/sk
Total Mixing Fluid:	7.35 Gal/sk
Proposed Sacks:	200 sks

Detailed Pumping Schedule

Fluid #	Fluid Type	Fluid Name	Surface Density lbm/gal	Estimated Avg Rate bbl/min	Downhole Volume
1	Spacer	Fresh Water Ahead	8.3	5.0	10 bbl
2	Spacer	Super Flush	9.2	5.0	20 bbl
3	Spacer	Fresh Water Behind	8.3	5.0	10 bbl
4	Cement	8.5 ppg Foamed Elastiseal	14.3	5.0	265 sks
5	Cement	11 ppg Foamed Elastiseal	14.3	5.0	185 sks
6	Cement	Unfoamed Elastiseal	14.3	5.0	120 sks
7	Spacer	Displacement	8.3	7.0	307.70 bbl
8	Cement	Cap Cement	14.6	1.5	200 sks

Foam Output Parameter Summary:

Fluid #	Fluid Name	Unfoamed Liquid Volume	Beginning Density lbm/gal	Ending Density lbm/gal	Beginning Rate scf/bbl	Ending Rate scf/bbl
Stage 1						
4	8.5 ppg Foamed Elastiseal	69.01bbl	8.5	8.5	23.3	287.8
5	11 ppg Foamed Elastiseal	47.60bbl	11.0	11.0	124.7	202.0

Foam Design Specifications:

Foam Calculation Method: Constant Density
Backpressure: 75 psig
Bottom Hole Circulating Temp: 95 degF
Mud Outlet Temperature: 80 degF

Calculated Gas = 18737.4 scf
Additional Gas = 40000 scf
Total Gas = 58737.4 scf

FR 12P-20-14-20

10-3/4" Surface Casing	0 - 500 ft (MD)
	0 - 500 ft (TVD)
Outer Diameter	10.750 in
Inner Diameter	10.050 in
Linear Weight	40.50 lbm/ft
Casing Grade	J-55
7-5/8" Intermediate Casing	0 - 3800 ft (MD)
Outer Diameter	7.625 in
Inner Diameter	6.875 in
Linear Weight	29.70 lbm/ft
Casing Grade	P-110
6-1/2" Production Open Hole	3800 - 12400 ft (MD)
Inner Diameter	6.500 in
Job Excess	40 %
4-1/2" Production Casing	0 - 12400 ft (MD)
Outer Diameter	4.500 in
Inner Diameter	3.920 in
Linear Weight	13.50 lbm/ft
Casing Grade	P-110
Mud Type	Water Based Mud
Mud Weight	9.50 lbm/gal
BHCT	180 degF

Spacer:

381.00 ft * 0.1473 ft^3/ft * 0 %	= 56.14 ft^3
Total Spacer	= 56.15 ft^3
	= 10.00 bbl

Spacer:

762.00 ft * 0.1473 ft^3/ft * 0 %	= 112.28 ft^3
Total Spacer	= 112.29 ft^3
	= 20.00 bbl

Spacer:

381.00 ft * 0.1473 ft^3/ft * 0 %	= 56.14 ft^3
Total Spacer	= 56.15 ft^3
	= 10.00 bbl

Cement : (8900.00 ft fill)

800.00 ft * 0.1473 ft^3/ft * 0 %	= 117.88 ft^3
8100.00 ft * 0.12 ft^3/ft * 40 %	= 1360.70 ft^3
Total Foamed Lead Cement	= 1478.58 ft^3
	= 263.35 bbl
Sacks of Cement	= 735 sks

Cement : (500.00 ft fill)

500.00 ft * 0.12 ft^3/ft * 40 %	= 83.99 ft^3
Tail Cement	= 83.99 ft^3
	= 14.96 bbl

Shoe Joint Volume: (42.00 ft fill)

42.00 ft * 0.0838 ft^3/ft	= 3.52 ft^3
	= 0.63 bbl
Tail plus shoe joint	= 87.51 ft^3
	= 15.59 bbl
Total Tail	= 60 sks

Total Pipe Capacity:

12400.00 ft * 0.0838 ft^3/ft	= 1039.25 ft^3
	= 185.10 bbl

Displacement Volume to Shoe Joint:

Capacity of Pipe - Shoe Joint	= 185.10 bbl - 0.63 bbl
	= 184.47 bbl

Fluid Instructions

Fluid 1: Water Spacer
Fresh Water Ahead

Fluid Density:	8.34 lbm/gal
Fluid Volume:	10 bbl

Fluid 2: Reactive Spacer
Super Flush

Fluid Density:	9.20 lbm/gal
Fluid Volume:	20 bbl

Fluid 3: Water Spacer
Fresh Water Behind

Fluid Density:	8.34 lbm/gal
Fluid Volume:	10 bbl

Fluid 4: Foamed Lead Cement
ELASTISEAL SYSTEM
1.5 % FDP-C760-04 (Fdp Additive)

Fluid Weight	14.30 lbm/gal
Slurry Yield:	1.47 ft^3/sk
Total Mixing Fluid:	6.41 Gal/sk
Top of Fluid:	3000 ft
Calculated Fill:	8900 ft
Volume:	263.35 bbl
Calculated Sacks:	734.67 sks
Proposed Sacks:	735 sks

Fluid 5: Tail Cement
ELASTISEAL SYSTEM

Fluid Weight	14.30 lbm/gal
Slurry Yield:	1.47 ft^3/sk
Total Mixing Fluid:	6.40 Gal/sk
Top of Fluid:	11900 ft
Calculated Fill:	500 ft
Volume:	15.59 bbl
Calculated Sacks:	59.57 sks
Proposed Sacks:	60 sks

Fluid 6: Water Spacer
Displacement

Fluid Density:	8.34 lbm/gal
Fluid Volume:	184.47 bbl

Fluid 7: Top Out Cement
Premium Cement
94 lbm/sk Premium Cement (Cement)
12 % Cal-Seal 60 (Accelerator)
3 % Calcium Chloride (Accelerator)

Fluid Weight	14.60 lbm/gal
Slurry Yield:	1.55 ft^3/sk
Total Mixing Fluid:	7.35 Gal/sk
Proposed Sacks:	75 sks

Detailed Pumping Schedule

Fluid #	Fluid Type	Fluid Name	Surface Density lbm/gal	Estimated Avg Rate bbl/min	Downhole Volume
1	Spacer	Fresh Water Ahead	8.3	5.0	10 bbl
2	Spacer	Super Flush	9.2	5.0	20 bbl
3	Spacer	Fresh Water Behind	8.3	5.0	10 bbl
4	Cement	Elastiseal Foamed Lead	14.3	5.0	735 sks
5	Cement	Elastiseal Unfoamed Tail	14.3	5.0	60 sks
6	Spacer	Displacement	8.3	7.0	184.47 bbl
7	Cement	12/3 Thixo	14.6	1.5	75 sks

Foam Output Parameter Summary:

Fluid #	Fluid Name	Unfoamed Liquid Volume	Beginning Density lbm/gal	Ending Density lbm/gal	Beginning Rate scf/bbl	Ending Rate scf/bbl
Stage 1						
4	Elastiseal Foamed Lead	192.35bbl	11.0	11.0	164.5	677.1

Foam Design Specifications:

Foam Calculation Method: Constant Density
Backpressure: 75 psig
Bottom Hole Circulating Temp: 180 degF
Mud Outlet Temperature: 120 degF

Calculated Gas = 83380.0 scf
Additional Gas = 40000 scf
Total Gas = 123380.0 scf

Conditions

NOTE

In order to meet your needs under this Agreement (*Proposal*) with a high quality of service and responsive timing, Halliburton will be allocating limited resources and committing valuable equipment and materials to your area of operations. Accordingly, the discounts reflected in this Agreement (*Proposal*) are available only for products and services awarded on a first-call basis. As set forth below, alternate pricing will apply in the event that Halliburton is awarded work on any basis other than as a first-call provider.

The unit prices stated in the proposal are based on our current published prices. The projected equipment, personnel, and material needs are only estimates based on information about the work presently available to us. At the time the work is actually performed, conditions then existing may require an increase or decrease in the equipment, personnel, and/or material needs. Charges will be based upon unit prices in effect at the time the work is performed and the amount of equipment, personnel, and/or material actually utilized in the work. Taxes, if any, are not included. Applicable taxes, if any, will be added to the actual invoice.

It is understood and agreed between the parties that with the exception of the subject discounts, all services performed and equipment and materials sold are provided subject to Halliburton's General Terms and Conditions contained in our current price list, (which include LIMITATION OF LIABILITY and WARRANTY provisions), and pursuant to the applicable Halliburton Work Order Contract (whether or not executed by you), unless a Master Service and/or Sales Contract applicable to the services, equipment, or materials supplied exists between your company and Halliburton, in which case the negotiated Master Contract shall govern the relationship between the parties. A copy of the latest version of our General Terms and Conditions is available from your Halliburton representative or at: http://www.halliburton.com/hes/general_terms_conditions.pdf for your convenient review, and we would appreciate receiving any questions you may have about them. Should your company be interested in negotiating a Master Contract with Halliburton, our Law Department would be pleased to work with you to finalize a mutually agreeable contract. In this connection, it is also understood and agreed that Customer will continue to execute Halliburton usual field work orders and/or tickets customarily required by Halliburton in connection with the furnishing of said services, equipment, and materials.
Any terms and conditions contained in purchase orders or other documents issued by the customer shall be of no effect except to confirm the type and quantity of services, equipment, and materials to be supplied to the customer.
If customer does not have an approved open account with Halliburton or a mutually executed written contract with Halliburton, which dictates payment terms different than those set forth in this clause, all sums due are payable in cash at the time of performance of services or delivery of equipment, products, or materials. If customer has an approved open account, invoices are payable on the twentieth day after date of invoice.

Customer agrees to pay interest on any unpaid balance from the date payable until paid at the highest lawful contract rate applicable, but never to exceed 18% per annum. In the event Halliburton employs an attorney for collection of any account, customer agrees to pay attorney fees of 20% of the unpaid account, plus all collection and court costs.

QUESTAR EXPLORATION & PRODUCTION, CO.
FR 12P-20-14-20
1980' FSL 799' FWL
NWSW, SECTION 20, T14S, R20E
UINTAH COUNTY, UTAH
LEASE # UTU-10164

ONSHORE ORDER NO. 1

MULTI – POINT SURFACE USE & OPERATIONS PLAN

1. **Existing Roads:**

The proposed well site is approximately 51 miles from Ouray, Utah.

Refer to Topo Maps A and B for location of access roads within a 2 – mile radius.

2. **Planned Access Roads:**

Refer to Topo Map B for the location of the proposed access road.

3. **Location of Existing Wells Within a 1 – Mile Radius:**

Please refer to Topo Map C.

4. **Location of Existing & Proposed Facilities:**

Refer to Topo Map D for the location of the proposed pipeline.

5. **Location and Type of Water Supply:**

Fresh water for drilling purposes will be obtained from Willow Creek water #49-2183/ Permit# T75500.

6. **Source of Construction Materials:**

Surface and subsoil materials in the immediate area will be utilized. Any gravel will be obtained from a commercial source. The use of materials under BLM jurisdiction will conform with 43 CFR 3610.2-3.

7. **Methods of Handling Waste Materials:**

Drill cuttings will be contained and buried in the reserve pit. Drilling fluids, including salts and chemicals, will be contained in the reserve pit. Upon termination of drilling and completion operations, the liquid contents of the reserve pit will be used at the next drill site or will be removed and disposed of at an approved waste disposal facility with 120 days after drilling is terminated. Immediately upon well completion, any hydrocarbons in the pit shall be removed in accordance with 43 CFR 3162.7-1.

After first production, produced wastewater will be confined to the approved pit or storage tank for a period not to exceed 90 days. During the 90 day period, in accordance with Onshore Order #7, all produced water will be contained in tanks on location and then hauled to Wonsits Valley location in SWNW section 12, T8S, R21E; or Red Wash Disposal Well located in NESW, Section 28, T7S, R22E; or, Red Wash Central Battery Disposal located in SWSE, Section 27, T7S, R23E. Pit reclamation for lined pit will be ruptured when emptied to allow the remaining liquid to be adequately mixed and to promote additional drying of the pit area.

8. **Ancillary Facilities:**

None anticipated.

9. **Well Site Layout: (See Location Layout Diagram)**

The attached Location Layout Diagram describes drill pad cross-sections, cuts and fills and locations of the mud tanks, reserve pit, flare pit, pipe racks, trailer parking, spoil dirt stockpile(s), and surface material stockpile(s).

Please see the attached diagram to describe rig orientation, parking areas, and access roads.

A Pit liner is required felt if rock encountered.

10. **Plans for Reclamation of the Surface:**

Topsoil will be stripped and salvaged to provide for sufficient quantities to be respread to a depth of at least 4 to 6 inches over the disturbed areas to be reclaimed. Topsoil shall be stock piled separately from subsoil materials. Topsoil salvaged from the reserve pit shall be stockpiled separately near the reserve pit. Immediately upon well completion, the location and surrounding area will be cleared of all unused tubing, materials, trash, and debris not required for production. Alternatively, the pit will be pumped dry, the liner folded into the pit, and the pit backfilled. The reserve pit will be reclaimed within 120 days from the date of well completion, weather permitting.

Seed mix # 1

11. **Surface Ownership:**

The well pad and access road are located on lands owned by:

Ute Tribe
P.O. Box 70
Fort Duchesne, UT 84026

12. **Other Information:**

A Class III archaeological survey was conducted by Montgomery Archaeology Consultants. A copy of this report was submitted directly to the appropriate agencies by Montgomery Archaeology Consultants. Cultural resource clearance was recommended for this location.

Lessee's or Operator's Representative:

Jan Nelson
Red Wash Rep.
Questar Exploration & Production, Co.
11002 East 17500 South
Vernal, Utah 84078
(435) 781-4331

Certification:

All lease and/or unit operations will be conducted in such a manner that full compliance is made with all applicable laws, regulations, Onshore Oil & Gas Orders, the approved plan of operations, and any applicable Notice to Lessees.

QEP will be fully responsible for the actions of their subcontractors.

A complete copy of the approved Application for Permit to Drill will be furnished to the field representative(s) to ensure compliance and shall be on location during all construction and drilling operations.

I hereby certify that I, or persons under my direct supervision, have inspected the proposed drill site and access route; that I am familiar with the conditions which currently exist; that the statements made in this plan are, to the best of my knowledge, true and correct; and that the work associated with the operations proposed herein will be performed by QEP it's contractors and subcontractors in conformity with this plan and the terms and conditions under which it is approved. This statement is subject to the provisions of 18 U.S.C. 1001 for the filing of a false statement.

Jan Nelson
Jan Nelson
Red Wash Representative

03-Dec-07
Date

QUESTAR EXPLR. & PROD.

FR #12P-20-14-20

LOCATED IN UINTAH COUNTY, UTAH
SECTION 20, T14S, R20E, S.L.B.&M.

PHOTO: VIEW FROM CORNER #5 TO LOCATION STAKE **CAMERA ANGLE: NORTHEASTERLY**



PHOTO: VIEW FROM BEGINNING OF PROPOSED ACCESS **CAMERA ANGLE: NORTHWESTERLY**

- Since 1964 -

Uintah Engineering & Land Surveying
85 South 200 East Vernal, Utah 84078
435-789-1017 uels@uelsinc.com

LOCATION PHOTOS	08 MONTH	01 DAY	07 YEAR	PHOTO
TAKEN BY: J.W.	DRAWN BY: C.P.	REVISED: 00-00-00		

QUESTAR EXPLR. & PROD.

LOCATION LAYOUT FOR

FR #12P-20-14-20
SECTION 20, T14S, R20E, S.L.B.&M.
1980' FSL 799' FWL

FIGURE #1

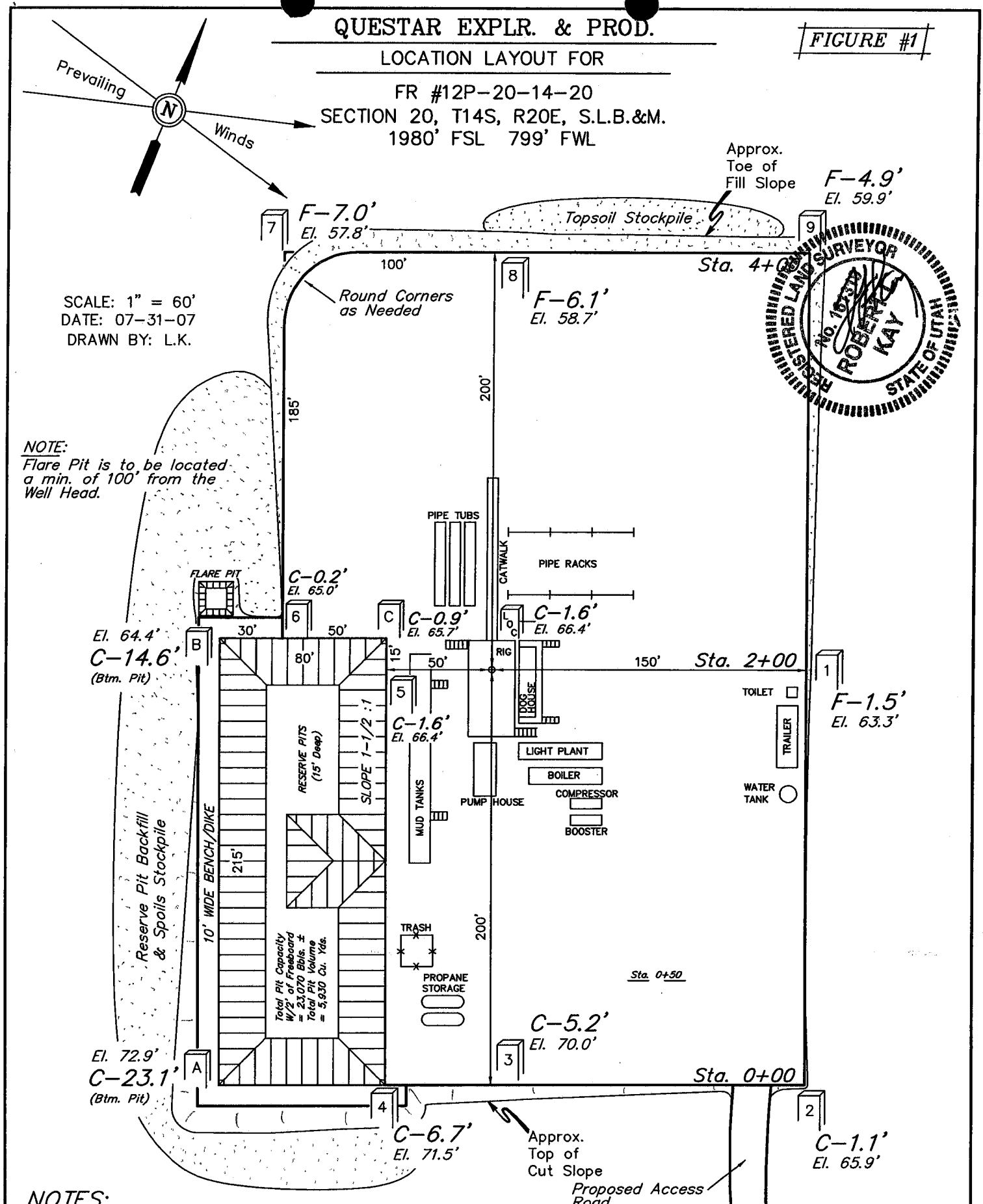

NOTES:

Elev. Ungraded Ground At Loc. Stake = 7366.4'

FINISHED GRADE ELEV. AT LOC. STAKE = 7364.8'

UINTAH ENGINEERING & LAND SURVEYING
85 So. 200 East * Vernal, Utah 84078 * (435) 789-1017

QUESTAR EXPLR. & PROD.

TYPICAL CROSS SECTIONS FOR

FR #12P-20-14-20
SECTION 20, T14S, R20E, S.L.B.&M.
1980' FSL 799' FWL

FIGURE #2

1" = 20'
X-Section Scale
1" = 50'

DATE: 07-31-07
DRAWN BY: L.K.

REGISTERED LAND SURVEYOR No. 161319 ROBERT L. KAY STATE OF UTAH

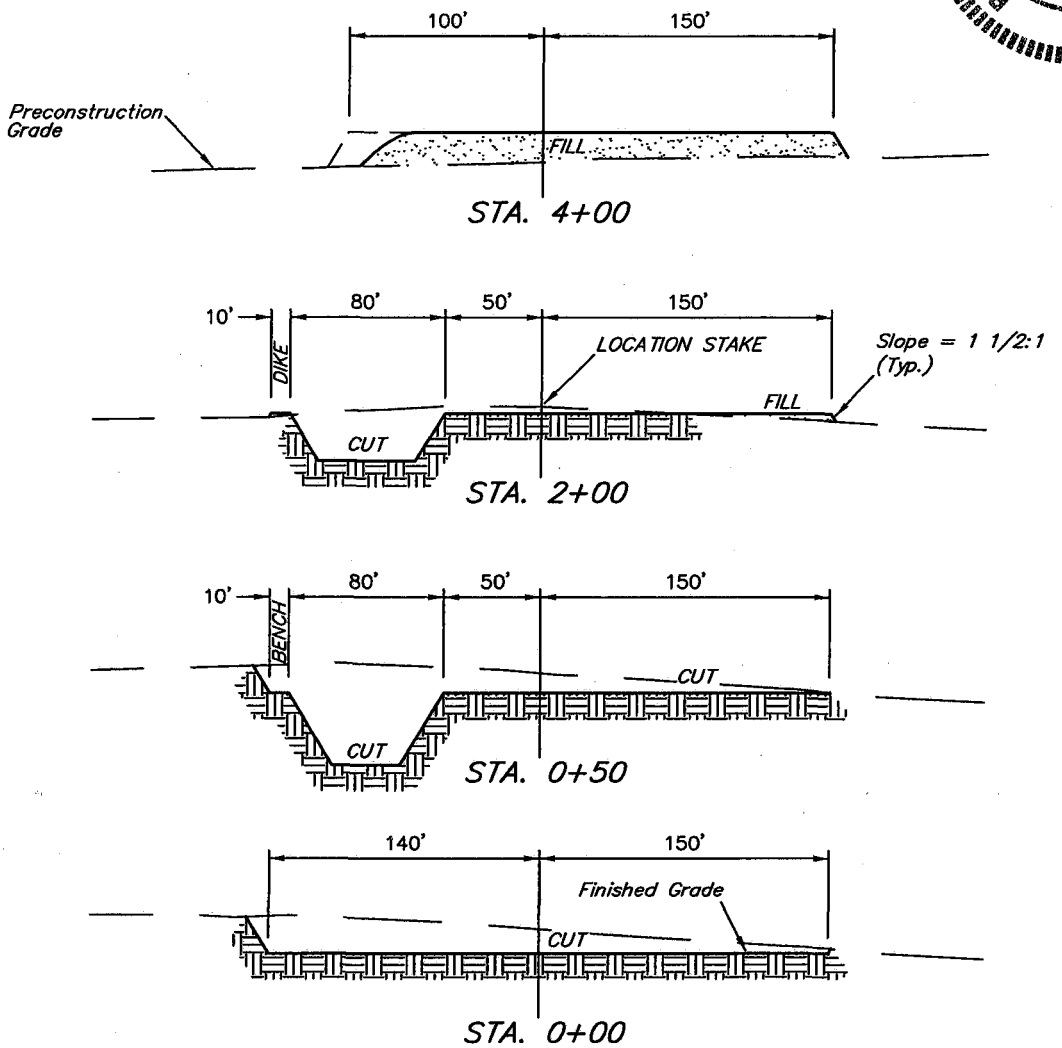

APPROXIMATE ACREAGES

WELL SITE DISTURBANCE	= ± 3.193 ACRES
ACCESS ROAD DISTURBANCE	= ± 0.165 ACRES
PIPELINE DISTURBANCE	= ± 0.210 ACRES
TOTAL	= ± 3.568 ACRES

* NOTE:
FILL QUANTITY INCLUDES 5% FOR COMPACTION

NOTE:
Topsoil should not be Stripped Below Finished Grade on Substructure Area.

APPROXIMATE YARDAGES

CUT

(12") Topsoil Stripping	= 4,540	Cu. Yds.
Remaining Location	= 10,450	Cu. Yds.
TOTAL CUT	= 14,990	CU.YDS.
FILL	= 7,480	CU.YDS.

EXCESS MATERIAL	= 7,510	Cu. Yds.
Topsoil & Pit Backfill (1/2 Pit Vol.)	= 7,510	Cu. Yds.
EXCESS UNBALANCE (After Interim Rehabilitation)	= 0	Cu. Yds.

UINTAH ENGINEERING & LAND SURVEYING
85 So. 200 East * Vernal, Utah 84078 * (435) 789-1017

QUESTAR EXPLR. & PROD.

INTERIM RECLAMATION PLAN FOR

FR #12P-20-14-20
SECTION 20, T14S, R20E, S.L.B.&M.
1980' FSL 799' FWL

FIGURE #3

SCALE: 1" = 60'
DATE: 07-31-07
DRAWN BY: L.K.

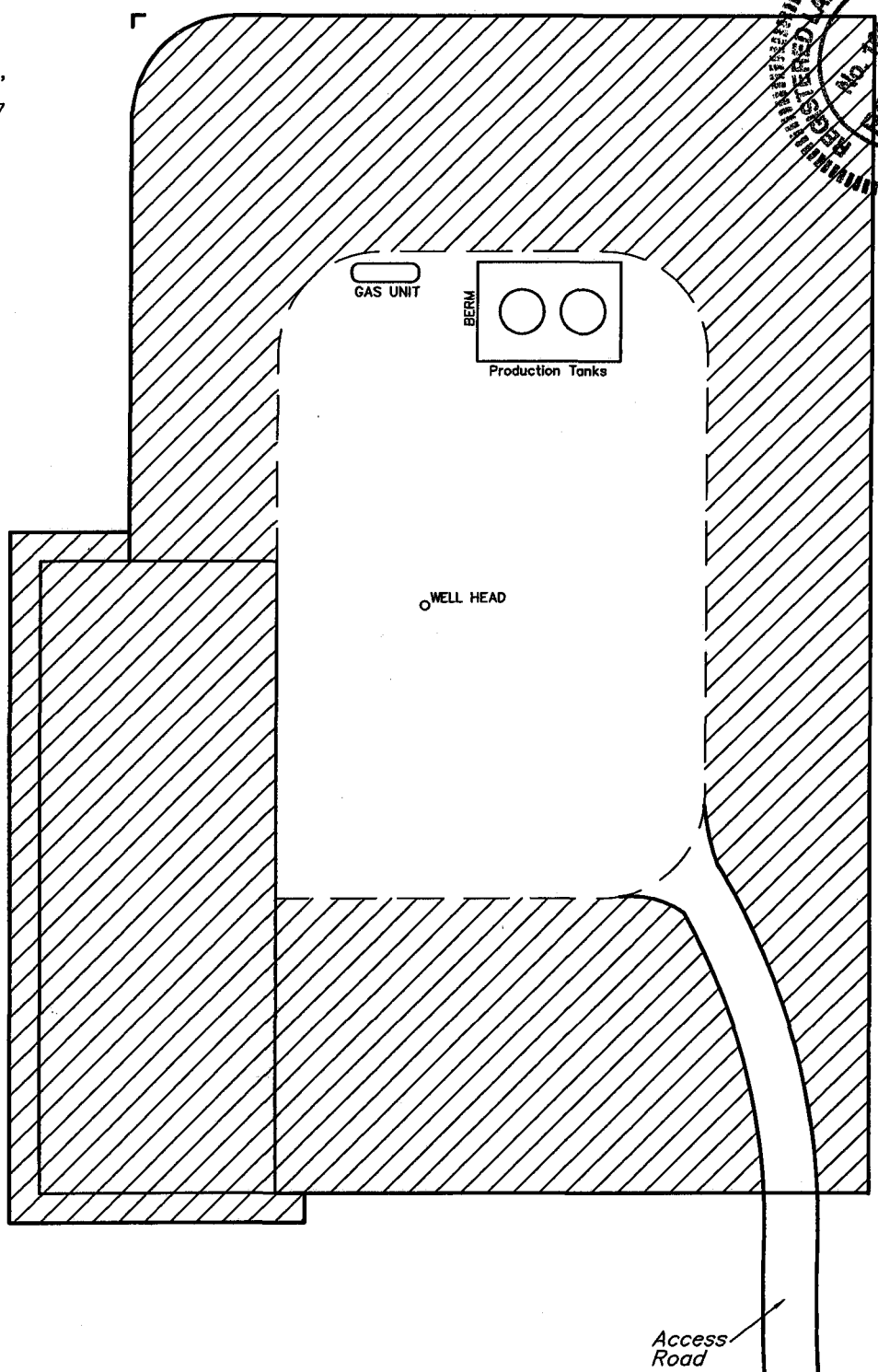

REGISTERED LAND SURVEYOR
REGISTRATION No. 161319
STATE OF UTAH

INTERIM RECLAMATION

UINTAH ENGINEERING & LAND SURVEYING
*85 So. 200 East * Vernal, Utah 84078 * (435) 789-1017*

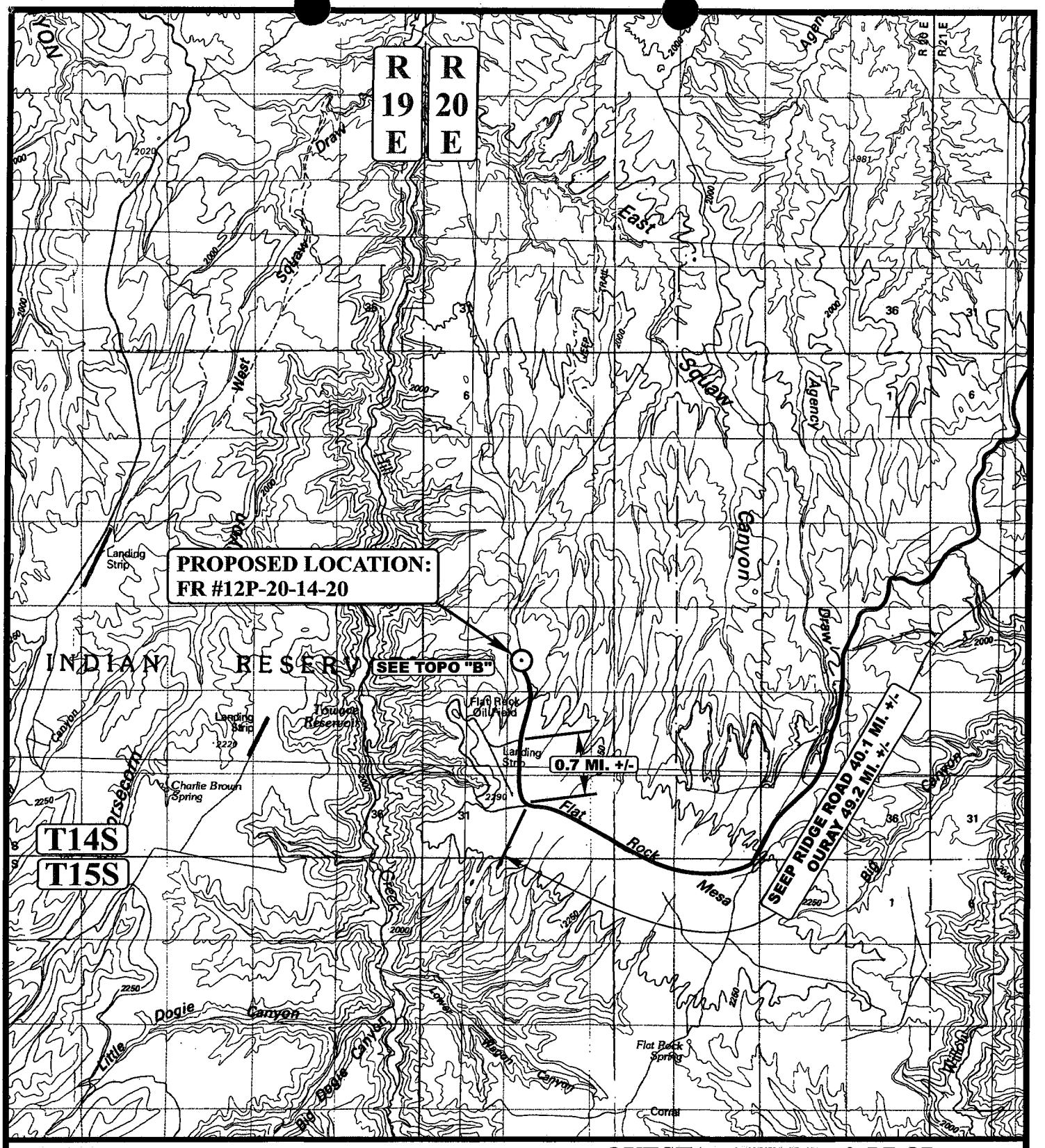

LEGEND:

⊙ PROPOSED LOCATION

N

QUESTAR EXPLR. & PROD.

FR #12P-20-14-20
SECTION 20, T14S, R20E, S.L.B.&M.
1980' FSL 799' FWL

Uintah Engineering & Land Surveying
85 South 200 East Vernal, Utah 84078
(435) 789-1017 * FAX (435) 789-1813

TOPOGRAPHIC MAP	08 MONTH	01 DAY	07 YEAR	A TOPO
SCALE: 1:100,000	DRAWN BY: C.P.	REVISED: 00-00-00		

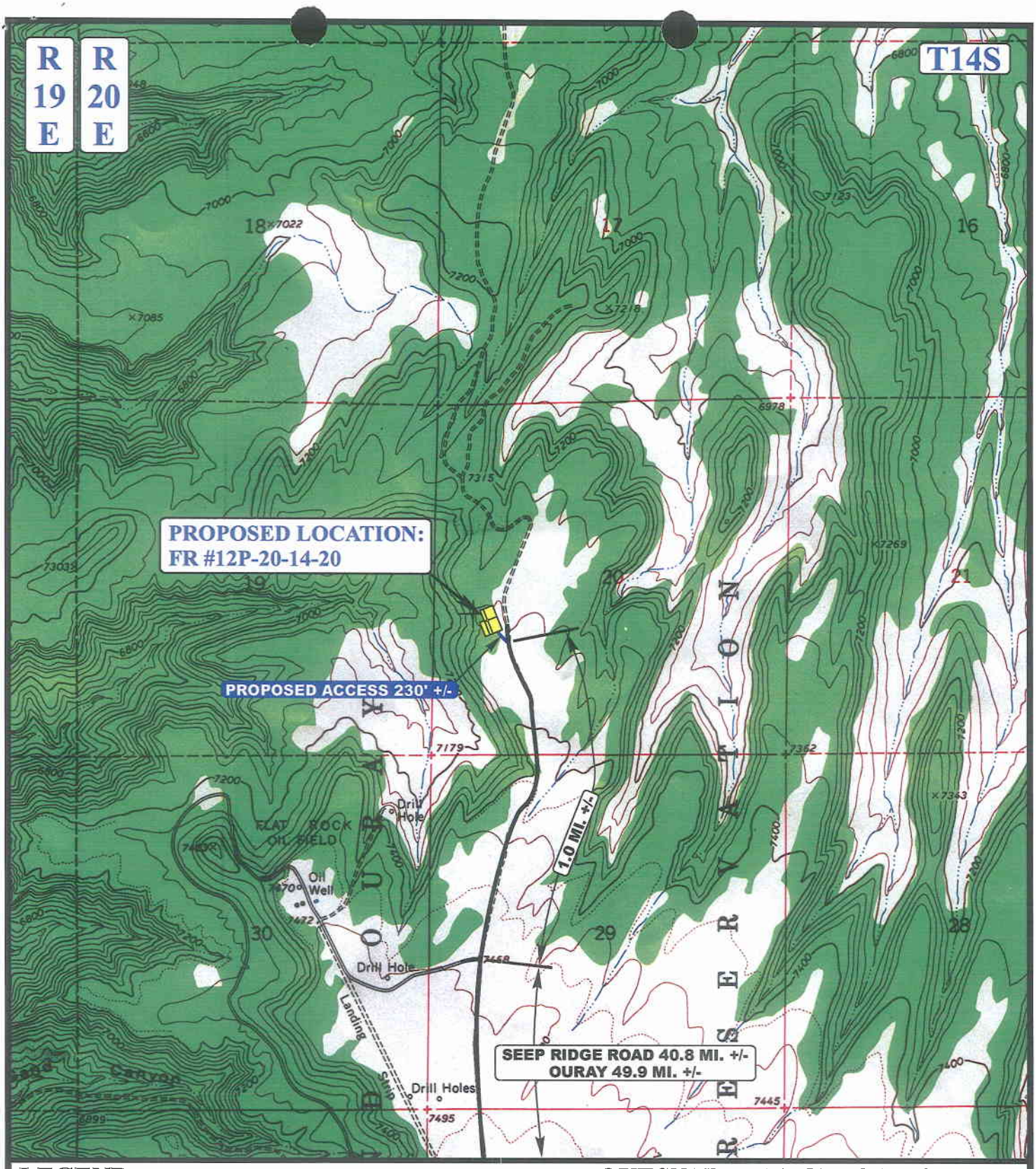

LEGEND:

EXISTING ROAD

PROPOSED ACCESS ROAD

N

QUESTAR EXPLOR. & PROD.

FR #12P-20-14-20
SECTION 20, T14S, R20E, S.L.B.&M.
1980' FSL 799' FWL

Uintah Engineering & Land Surveying
85 South 200 East Vernal, Utah 84078
(435) 789-1017 * FAX (435) 789-1813

TOPOGRAPHIC MAP	08 MONTH	01 DAY	07 YEAR	B TOPO
SCALE: 1" = 2000'	DRAWN BY: C.P.	REVISED: 00-00-00		

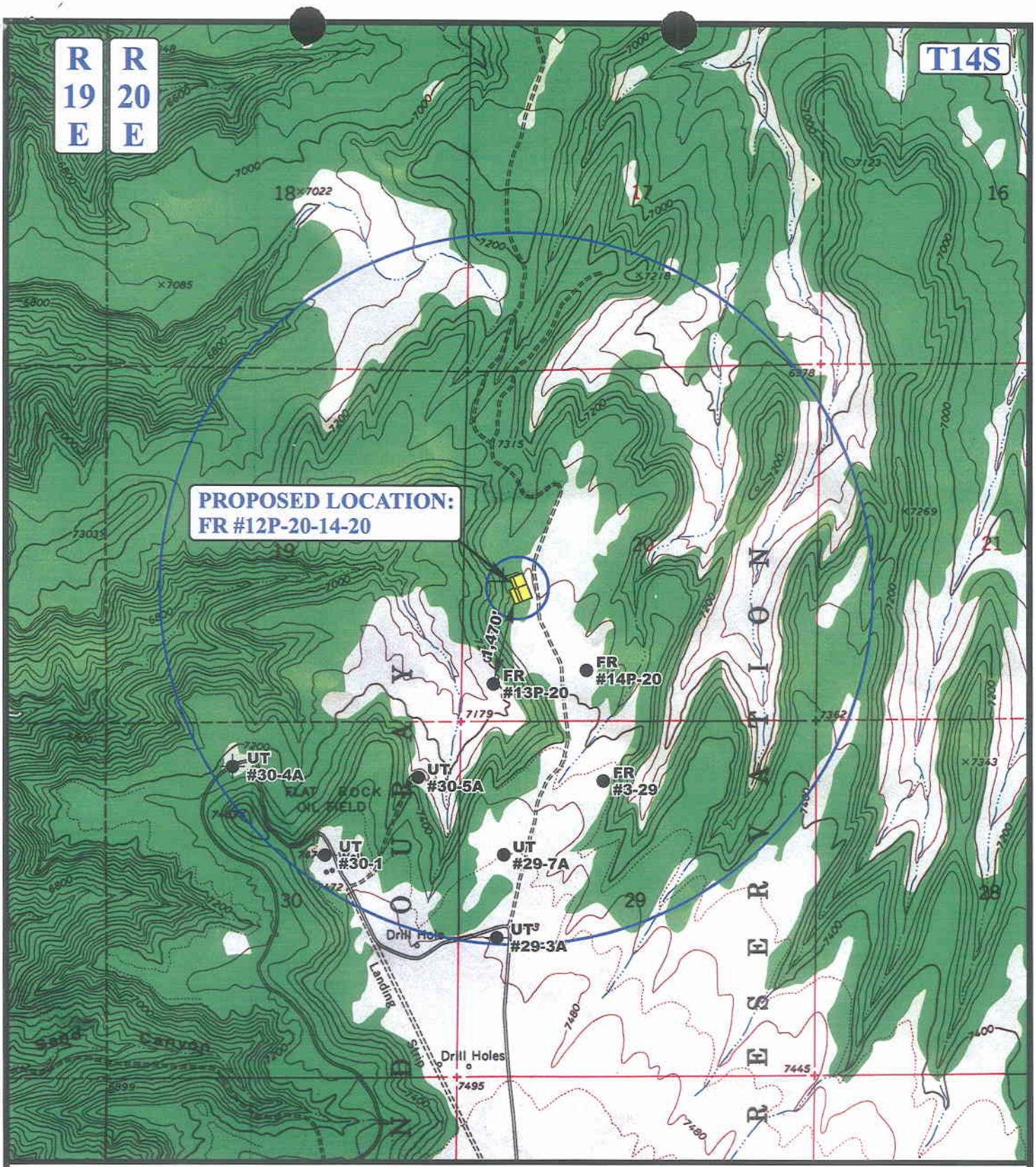

LEGEND:

- DISPOSAL WELLS
- PRODUCING WELLS
- SHUT IN WELLS
- WATER WELLS
- ABANDONED WELLS
- TEMPORARILY ABANDONED

N

QUESTAR EXPLOR. & PROD.

FR #12P-20-14-20
SECTION 20, T14S, R20E, S.L.B.&M.
1980' FSL 799' FWL

Uintah Engineering & Land Surveying
85 South 200 East Vernal, Utah 84078
(435) 789-1017 * FAX (435) 789-1813

TOPOGRAPHIC MAP	08 MONTH	01 DAY	07 YEAR	C TOPO
SCALE: 1" = 2000'	DRAWN BY: C.P.	REVISED: 00-00-00		

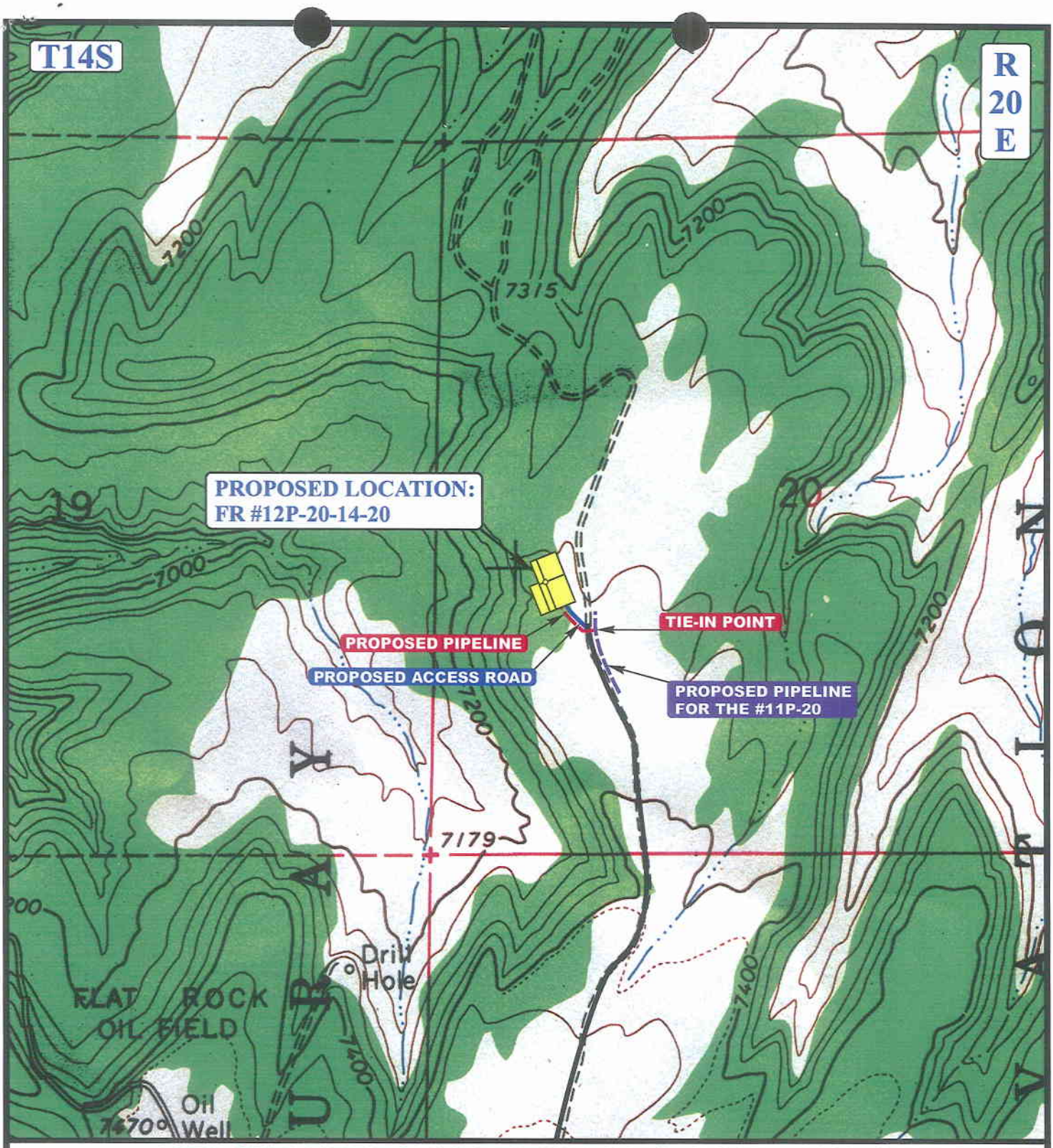

APPROXIMATE TOTAL PIPELINE DISTANCE = 330' +/-

LEGEND:

- PROPOSED ACCESS ROAD
- PROPOSED PIPELINE
- PROPOSED PIPELINE (SERVICING OTHER WELLS)

N

QUESTAR EXPLOR. & PROD.

FR #12P-20-14-20
SECTION 20, T14S, R20E, S.L.B.&M.
1980' FSL 799' FWL

Uintah Engineering & Land Surveying
85 South 200 East Vernal, Utah 84078
(435) 789-1017 * FAX (435) 789-1813

TOPOGRAPHIC MAP	08 MONTH	01 DAY	07 YEAR	D TOPO
SCALE: 1" = 1000'	DRAWN BY: C.P.	REVISED: 00-00-00		

WORKSHEET

APPLICATION FOR PERMIT TO DRILL

APD RECEIVED: 12/05/2007

API NO. ASSIGNED: 43-047-39808

WELL NAME: FR 12P-20-14-20

OPERATOR: QUESTAR EXPLORATION & (N5085)

PHONE NUMBER: 435-781-4331

CONTACT: JAN NELSON

PROPOSED LOCATION:

NWSW 20 140S 200E

SURFACE: 1980 FSL 0799 FWL

BOTTOM: 1980 FSL 0799 FWL

COUNTY: UINTAH

LATITUDE: 39.58299 LONGITUDE: -109.7076

UTM SURF EASTINGS: 610989 NORTHINGS: 4382064

FIELD NAME: UNDESIGNATED (2)

INSPECT LOCATN BY: / /

Tech Review	Initials	Date
Engineering		
Geology		
Surface		

LEASE TYPE: 1 - Federal

LEASE NUMBER: UTU-10164

SURFACE OWNER: 2 - Indian

PROPOSED FORMATION: WINGT

COALBED METHANE WELL? NO

RECEIVED AND/OR REVIEWED:

✓ Plat

✓ Bond: Fed[1] Ind[] Sta[] Fee[]
(No. ESB000024)

N Potash (Y/N)

N Oil Shale 190-5 (B) or 190-3 or 190-13

✓ Water Permit
(No. 49-2183)

N RDCC Review (Y/N)
(Date:)

NEW Fee Surf Agreement (Y/N)

NEW Intent to Commingle (Y/N)

LOCATION AND SITING:

___ R649-2-3.

Unit: ___

✓ R649-3-2. General
Siting: 460 From Qtr/Qtr & 920' Between Wells

___ R649-3-3. Exception

___ Drilling Unit
Board Cause No: ___
Eff Date: ___
Siting: ___

___ R649-3-11. Directional Drill

COMMENTS: ___

STIPULATIONS: 1- Federal Approval
2- Spacing Stip

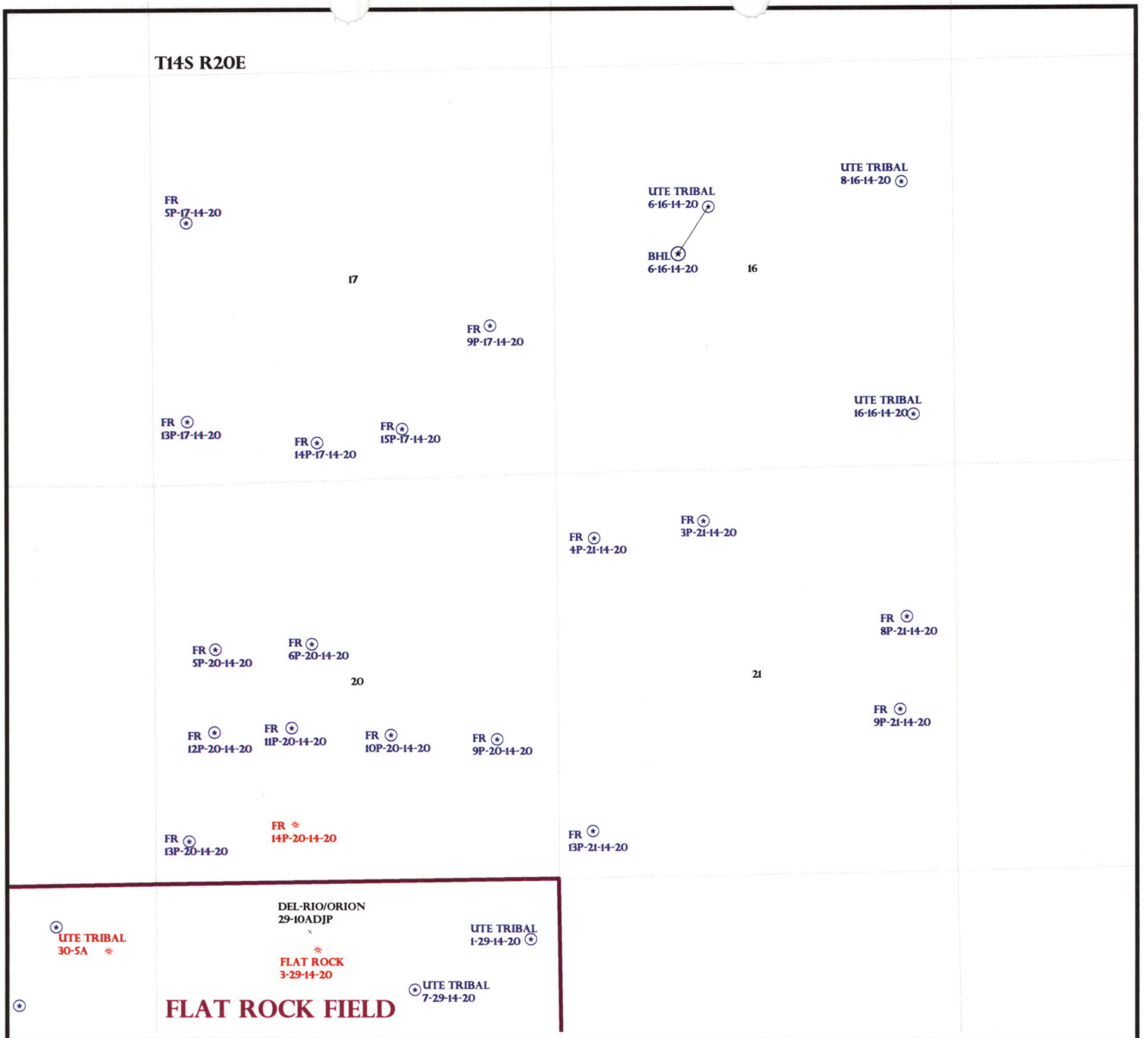

OPERATOR: QUESTAR EXPL & PROD (N5085)

SEC: 20,21 T.14S R. 20E

FIELD: UNDESIGNATED (002)

COUNTY: UINTAH

SPACING: R649-3-2 / GENERAL SITING

Field Status
- ABANDONED
- ACTIVE
- COMBINED
- INACTIVE
- PROPOSED
- STORAGE
- TERMINATED

Unit Status
- EXPLORATORY
- GAS STORAGE
- NF PP OIL
- NF SECONDARY
- PENDING
- PI OIL
- PP GAS
- PP GEOTHERML
- PP OIL
- SECONDARY
- TERMINATED

Wells Status
- GAS INJECTION
- GAS STORAGE
- LOCATION ABANDONED
- NEW LOCATION
- PLUGGED & ABANDONED
- PRODUCING GAS
- PRODUCING OIL
- SHUT-IN GAS
- SHUT-IN OIL
- TEMP. ABANDONED
- TEST WELL
- WATER INJECTION
- WATER SUPPLY
- WATER DISPOSAL
- DRILLING

UTAH DNR OIL, GAS & MINING

N W E S

PREPARED BY: DIANA MASON
DATE: 07-DECEMBER-2007

JON M. HUNTSMAN, JR.
Governor

GARY R. HERBERT
Lieutenant Governor

State of Utah
DEPARTMENT OF NATURAL RESOURCES

MICHAEL R. STYLER
Executive Director

Division of Oil Gas and Mining

JOHN R. BAZA
Division Director

December 17, 2007

Questar Exploration & Production, Co.
11002 E 17500 S
Vernal, UT 84078

Re: FR 12P-20-14-20 Well, 1980' FSL, 799' FWL, NW SW, Sec. 20, T. 14 South, R. 20 East, Uintah County, Utah

Gentlemen:

Pursuant to the provisions and requirements of Utah Code Ann.§ 40-6-1 *et seq.*, Utah Administrative Code R649-3-1 *et seq.*, and the attached Conditions of Approval, approval to drill the referenced well is granted.

This approval shall expire one year from the above date unless substantial and continuous operation is underway, or a request for extension is made prior to the expiration date. The API identification number assigned to this well is 43-047-39808.

Sincerely,

Gil Hunt
Associate Director

pab
Enclosures

cc: Uintah County Assessor
Bureau of Land Management, Vernal Office

1594 West North Temple, Suite 1210, PO Box 145801, Salt Lake City, UT 84114-5801
telephone (801) 538-5340 • facsimile (801) 359-3940 • TTY (801) 538-7458 • *www.ogm.utah.gov*

UTAH DNR OIL, GAS & MINING

Operator: Questar Exploration & Production, Co.
Well Name & Number FR 12P-20-14-20
API Number: 43-047-39808
Lease: UTU-10164

Location: NW SW **Sec.** 20 **T.** 14 South **R.** 20 East

Conditions of Approval

1. General
   Compliance with the requirements of Utah Admin. R. 649-1 *et seq.*, the Oil and Gas Conservation General Rules, and the applicable terms and provisions of the approved Application for permit to drill.

2. Notification Requirements
   Notify the Division within 24 hours of spudding the well.
   - Contact Carol Daniels at (801) 538-5284.

   Notify the Division prior to commencing operations to plug and abandon the well.
   - Contact Dustin Doucet at (801) 538-5281 office (801) 733-0983 home

3. Reporting Requirements
   All required reports, forms and submittals will be promptly filed with the Division, including but not limited to the Entity Action Form (Form 6), Report of Water Encountered During Drilling (Form 7), Weekly Progress Reports for drilling and completion operations, and Sundry Notices and Reports on Wells requesting approval of change of plans or other operational actions.

4. State approval of this well does not supersede the required federal approval, which must be obtained prior to drilling.

5. This proposed well is located in an area for which drilling units (well spacing patterns) have not been established through an order of the Board of Oil, Gas and Mining (the "Board"). In order to avoid the possibility of waste or injury to correlative rights, the operator is requested, once the well has been drilled, completed, and has produced, to analyze geological and engineering data generated therefrom, as well as any similar data from surrounding areas if available. As soon as is practicable after completion of its analysis, and if the analysis suggests an area larger than the quarter-quarter section upon which the well is located is being drained, the operator is requested to seek an appropriate order from the Board establishing drilling and spacing units in conformance with such analysis by filing a Request for Agency Action with the Board.

FORM 9

STATE OF UTAH
DEPARTMENT OF NATURAL RESOURCES
DIVISION OF OIL, GAS AND MINING

5. LEASE DESIGNATION AND SERIAL NUMBER: UTU-10164

SUNDRY NOTICES AND REPORTS ON WELLS

6. IF INDIAN, ALLOTTEE OR TRIBE NAME: UTE TRIBE

Do not use this form for proposals to drill new wells, significantly deepen existing wells below current bottom-hole depth, reenter plugged wells, or to drill horizontal laterals. Use APPLICATION FOR PERMIT TO DRILL form for such proposals.

7. UNIT or CA AGREEMENT NAME: N/A

1. TYPE OF WELL: OIL WELL ☐ GAS WELL ☑ OTHER _____

8. WELL NAME and NUMBER: FR 12P-20-14-20

2. NAME OF OPERATOR: QUESTAR EXPLORATION AND PRODUCTION COMPANY

9. API NUMBER: 4304739808

3. ADDRESS OF OPERATOR: 11002 E. 17500 S. CITY VERNAL STATE UT ZIP 84078

PHONE NUMBER: (435) 781-4331

10. FIELD AND POOL, OR WILDCAT: UNDESIGNATED

4. LOCATION OF WELL

FOOTAGES AT SURFACE: 1980' FSL 799' FWL

COUNTY: UINTAH

QTR/QTR, SECTION, TOWNSHIP, RANGE, MERIDIAN: NWSW 20 14S 20E

STATE: UTAH

11. CHECK APPROPRIATE BOXES TO INDICATE NATURE OF NOTICE, REPORT, OR OTHER DATA

TYPE OF SUBMISSION	TYPE OF ACTION		
☑ NOTICE OF INTENT (Submit in Duplicate)	☐ ACIDIZE	☐ DEEPEN	☐ REPERFORATE CURRENT FORMATION
Approximate date work will start: _____	☐ ALTER CASING	☐ FRACTURE TREAT	☐ SIDETRACK TO REPAIR WELL
	☐ CASING REPAIR	☐ NEW CONSTRUCTION	☐ TEMPORARILY ABANDON
	☐ CHANGE TO PREVIOUS PLANS	☐ OPERATOR CHANGE	☐ TUBING REPAIR
	☐ CHANGE TUBING	☐ PLUG AND ABANDON	☐ VENT OR FLARE
☐ SUBSEQUENT REPORT (Submit Original Form Only)	☐ CHANGE WELL NAME	☐ PLUG BACK	☐ WATER DISPOSAL
Date of work completion: _____	☐ CHANGE WELL STATUS	☐ PRODUCTION (START/RESUME)	☐ WATER SHUT-OFF
	☐ COMMINGLE PRODUCING FORMATIONS	☐ RECLAMATION OF WELL SITE	☑ OTHER: APD EXTENSION
	☐ CONVERT WELL TYPE	☐ RECOMPLETE - DIFFERENT FORMATION	

12. DESCRIBE PROPOSED OR COMPLETED OPERATIONS. Clearly show all pertinent details including dates, depths, volumes, etc.

Questar Exploration & Production Company hereby requests a 1 year extension on the FR 12P-20-14-20.

Approved by the
Utah Division of
Oil, Gas and Mining

Date: 12-22-08

By: _____

NAME (PLEASE PRINT) Laura Bills

TITLE Associate Regulatory Affairs Analyst

SIGNATURE _____

DATE 12/10/2008

(This space for State use only)

COPY SENT TO OPERATOR

Date: 12-30-2008

Initials: RS

RECEIVED

DEC 15 2008

DIV. OF OIL, GAS & MINING

CONFIDENTIAL

(5/2000)

(See Instructions on Reverse Side)

[redacted]

Application for Permit to Drill
Request for Permit Extension
Validation

(this form should accompany the Sundry Notice requesting permit extension)

API: 43-047-39808
Well Name: FR 12P-20-14-20
Location: 1980' FSL 799' FWL, NWSW, SEC. 20, T14S, R20E
Company Permit Issued to: Questar Exploration & Production Company
Date Original Permit Issued: 12/17/2007

The undersigned as owner with legal rights to drill on the property as permitted above, hereby verifies that the information as submitted in the previously approved application to drill, remains valid and does not require revision.

Following is a checklist of some items related to the application, which should be verified.

If located on private land, has the ownership changed, if so, has the surface agreement been updated? Yes☐ No☑

Have any wells been drilled in the vicinity of the proposed well which would affect the spacing or siting requirements for this location? Yes☐ No☑

Has there been any unit or other agreements put in place that could affect the permitting or operation of this proposed well? Yes☐ No☑

Have there been any changes to the access route including ownership, or right-of-way, which could affect the proposed location? Yes☐ No☑

Has the approved source of water for drilling changed? Yes☐ No☑

Have there been any physical changes to the surface location or access route which will require a change in plans from what was discussed at the onsite evaluation? Yes☐ No☑

Is bonding still in place, which covers this proposed well? Yes☑ No☐

Signature: Laura Bills

Date: 12/10/2008

Title: Associate Regulatory Affairs Analyst

Representing: Questar Exploration & Production Company

RECEIVED
DEC 15 2008
DIV. OF OIL, GAS & MINING

API Well No: 43047398080000

STATE OF UTAH
DEPARTMENT OF NATURAL RESOURCES
DIVISION OF OIL, GAS, AND MINING

FORM 9

SUNDRY NOTICES AND REPORTS ON WELLS

Do not use this form for proposals to drill new wells, significantly deepen existing wells below current bottom-hole depth, reenter plugged wells, or to drill horizontal laterals. Use APPLICATION FOR PERMIT TO DRILL form for such proposals.

5.LEASE DESIGNATION AND SERIAL NUMBER: UTU-10164

6. IF INDIAN, ALLOTTEE OR TRIBE NAME: UTE

7.UNIT or CA AGREEMENT NAME:

1. TYPE OF WELL Gas Well

8. WELL NAME and NUMBER: FR 12P-20-14-20

2. NAME OF OPERATOR: QUESTAR EXPLORATION & PRODUCTION CO

9. API NUMBER: 43047398080000

3. ADDRESS OF OPERATOR: 11002 East 17500 South , Vernal, UT, 84078

PHONE NUMBER: 435 781-4362 Ext

9. FIELD and POOL or WILDCAT: FLAT ROCK

4. LOCATION OF WELL
FOOTAGES AT SURFACE: 1980 FSL 0799 FWL
QTR/QTR, SECTION, TOWNSHIP, RANGE, MERIDIAN: Qtr/Qtr: NWSW Section: 20 Township: 14.0S Range: 20.0E Meridian: S

COUNTY: UINTAH

STATE: UTAH

11. CHECK APPROPRIATE BOXES TO INDICATE NATURE OF NOTICE, REPORT, OR OTHER DATA

TYPE OF SUBMISSION	TYPE OF ACTION		
✓ NOTICE OF INTENT Approximate date work will start: 12/22/2010	☐ ACIDIZE	☐ ALTER CASING	☐ CASING REPAIR
	☐ CHANGE TO PREVIOUS PLANS	☐ CHANGE TUBING	☐ CHANGE WELL NAME
	☐ CHANGE WELL STATUS	☐ COMMINGLE PRODUCING FORMATIONS	☐ CONVERT WELL TYPE
☐ SUBSEQUENT REPORT Date of Work Completion:	☐ DEEPEN	☐ FRACTURE TREAT	☐ NEW CONSTRUCTION
	☐ OPERATOR CHANGE	☐ PLUG AND ABANDON	☐ PLUG BACK
	☐ PRODUCTION START OR RESUME	☐ RECLAMATION OF WELL SITE	☐ RECOMPLETE DIFFERENT FORMATION
☐ SPUD REPORT Date of Spud:	☐ REPERFORATE CURRENT FORMATION	☐ SIDETRACK TO REPAIR WELL	☐ TEMPORARY ABANDON
	☐ TUBING REPAIR	☐ VENT OR FLARE	☐ WATER DISPOSAL
☐ DRILLING REPORT Report Date:	☐ WATER SHUTOFF	☐ SI TA STATUS EXTENSION	✓ APD EXTENSION
	☐ WILDCAT WELL DETERMINATION	☐ OTHER	OTHER:

12. DESCRIBE PROPOSED OR COMPLETED OPERATIONS. Clearly show all pertinent details including dates, depths, volumes, etc.

Questar Exploration and Production Company hereby requests a one year extension for the APD on the above captioned well.

Approved by the Utah Division of Oil, Gas and Mining

Date: December 21, 2009

By:

NAME (PLEASE PRINT)	PHONE NUMBER	TITLE
Jan Nelson	435 781-4331	Permit Agent
SIGNATURE N/A		**DATE** 12/17/2009

RECEIVED December 17, 2009

The Utah Division of Oil, Gas, and Mining

- State of Utah
- Department of Natural Resources

Electronic Permitting System - Sundry Notices

Request for Permit Extension Validation Well Number 43047398080000

API: 43047398080000
Well Name: FR 12P-20-14-20
Location: 1980 FSL 0799 FWL QTR NWSW SEC 20 TWNP 140S RNG 200E MER S
Company Permit Issued to: QUESTAR EXPLORATION & PRODUCTION CO
Date Original Permit Issued: 12/17/2007

The undersigned as owner with legal rights to drill on the property as permitted above, hereby verifies that the information as submitted in the previously approved application to drill, remains valid and does not require revision. Following is a checklist of some items related to the application, which should be verified.

- **If located on private land, has the ownership changed, if so, has the surface agreement been updated?** ○ **Yes** ◉ **No**
- **Have any wells been drilled in the vicinity of the proposed well which would affect the spacing or siting requirements for this location?** ○ **Yes** ◉ **No**
- **Has there been any unit or other agreements put in place that could affect the permitting or operation of this proposed well?** ○ **Yes** ◉ **No**
- **Have there been any changes to the access route including ownership, or rightof- way, which could affect the proposed location?** ○ **Yes** ◉ **No**
- **Has the approved source of water for drilling changed?** ○ **Yes** ◉ **No**
- **Have there been any physical changes to the surface location or access route which will require a change in plans from what was discussed at the onsite evaluation?** ○ **Yes** ◉ **No**
- **Is bonding still in place, which covers this proposed well?** ◉ **Yes** ○ **No**

Approved by the Utah Division of Oil, Gas and Mining

Signature: Jan Nelson **Date:** 12/17/2009
Title: Permit Agent **Representing:** QUESTAR EXPLORATION & PRODUCTION CO

Date: December 21, 2009
By:

RECEIVED December 17, 2009

Division of Oil, Gas and Mining

OPERATOR CHANGE WORKSHEET (for state use only)

ROUTING
CDW

Change of Operator (Well Sold) **X - Operator Name Change**

The operator of the well(s) listed below has changed, effective: **6/14/2010**

FROM: (Old Operator):	**TO:** (New Operator):
N5085-Questar Exploration and Production Company 1050 17th St, Suite 500 Denver, CO 80265 Phone: 1 (303) 308-3048	N3700-QEP Energy Company 1050 17th St, Suite 500 Denver, CO 80265 Phone: 1 (303) 308-3048

CA No. **Unit:**

WELL NAME	SEC	TWN	RNG	API NO	ENTITY NO	LEASE TYPE	WELL TYPE	WELL STATUS
SEE ATTACHED								

OPERATOR CHANGES DOCUMENTATION

Enter date after each listed item is completed

1. (R649-8-10) Sundry or legal documentation was received from the **FORMER** operator on: 6/28/2010
2. (R649-8-10) Sundry or legal documentation was received from the **NEW** operator on: 6/28/2010
3. The new company was checked on the **Department of Commerce, Division of Corporations Database on:** 6/24/2010

4a. Is the new operator registered in the State of Utah: Business Number: 764611-0143

5a. (R649-9-2)Waste Management Plan has been received on: Requested

5b. Inspections of LA PA state/fee well sites complete on: n/a

5c. Reports current for Production/Disposition & Sundries on: ok

6. **Federal and Indian Lease Wells:** The BLM and or the BIA has approved the merger, name change, or operator change for all wells listed on Federal or Indian leases on: BLM 8/16/2010 BIA not yet
7. **Federal and Indian Units:**
   The BLM or BIA has approved the successor of unit operator for wells listed on: 8/16/2010
8. **Federal and Indian Communization Agreements ("CA"):**
   The BLM or BIA has approved the operator for all wells listed within a CA on: N/A
9. **Underground Injection Control ("UIC")** Division has approved UIC Form 5 Transfer of Authority to **Inject,** for the enhanced/secondary recovery unit/project for the water disposal well(s) listed on: 6/29/2010

DATA ENTRY:

1. Changes entered in the **Oil and Gas Database on:** 6/30/2010
2. Changes have been entered on the **Monthly Operator Change Spread Sheet on:** 6/30/2010
3. Bond information entered in RBDMS on: 6/30/2010
4. Fee/State wells attached to bond in RBDMS on: 6/30/2010
5. Injection Projects to new operator in RBDMS on: 6/30/2010
6. Receipt of Acceptance of Drilling Procedures for APD/New on: n/a

BOND VERIFICATION:

1. Federal well(s) covered by Bond Number: ESB000024
2. Indian well(s) covered by Bond Number: 965010693

3a. (R649-3-1) The **NEW** operator of any state/fee well(s) listed covered by Bond Number 965010695

3b. The **FORMER** operator has requested a release of liability from their bond on: n/a

LEASE INTEREST OWNER NOTIFICATION:

4. (R649-2-10) The **NEW** operator of the fee wells has been contacted and informed by a letter from the Division of their responsibility to notify all interest owners of this change on: n/a

COMMENTS:

STATE OF UTAH
DEPARTMENT OF NATURAL RESOURCES
DIVISION OF OIL, GAS AND MINING

FORM 9

SUNDRY NOTICES AND REPORTS ON WELLS

Do not use this form for proposals to drill new wells, significantly deepen existing wells below current bottom-hole depth, reenter plugged wells, or to drill horizontal laterals. Use APPLICATION FOR PERMIT TO DRILL form for such proposals.

5. LEASE DESIGNATION AND SERIAL NUMBER: See attached

6. IF INDIAN, ALLOTTEE OR TRIBE NAME: See attached

7. UNIT or CA AGREEMENT NAME: See attached

8. WELL NAME and NUMBER: See attached

9. API NUMBER: Attached

10. FIELD AND POOL, OR WILDCAT: See attached

1. TYPE OF WELL: OIL WELL ☐ GAS WELL ☐ OTHER

2. NAME OF OPERATOR: Questar Exploration and Production Company N5085

3. ADDRESS OF OPERATOR: 1050 17th Street, Suite 500 CITY Denver STATE CO ZIP 80265 PHONE NUMBER: (303) 672-6900

4. LOCATION OF WELL

FOOTAGES AT SURFACE: See attached

COUNTY: Attached

QTR/QTR, SECTION, TOWNSHIP, RANGE, MERIDIAN:

STATE: UTAH

11. CHECK APPROPRIATE BOXES TO INDICATE NATURE OF NOTICE, REPORT, OR OTHER DATA

TYPE OF SUBMISSION	TYPE OF ACTION		
☑ NOTICE OF INTENT (Submit in Duplicate)	☐ ACIDIZE	☐ DEEPEN	☐ REPERFORATE CURRENT FORMATION
Approximate date work will start: 6/14/2010	☐ ALTER CASING	☐ FRACTURE TREAT	☐ SIDETRACK TO REPAIR WELL
	☐ CASING REPAIR	☐ NEW CONSTRUCTION	☐ TEMPORARILY ABANDON
	☐ CHANGE TO PREVIOUS PLANS	☐ OPERATOR CHANGE	☐ TUBING REPAIR
	☐ CHANGE TUBING	☐ PLUG AND ABANDON	☐ VENT OR FLARE
☐ SUBSEQUENT REPORT (Submit Original Form Only)	☐ CHANGE WELL NAME	☐ PLUG BACK	☐ WATER DISPOSAL
Date of work completion:	☐ CHANGE WELL STATUS	☐ PRODUCTION (START/RESUME)	☐ WATER SHUT-OFF
	☐ COMMINGLE PRODUCING FORMATIONS	☐ RECLAMATION OF WELL SITE	☑ OTHER: Operator Name Change
	☐ CONVERT WELL TYPE	☐ RECOMPLETE - DIFFERENT FORMATION	

12. DESCRIBE PROPOSED OR COMPLETED OPERATIONS. Clearly show all pertinent details including dates, depths, volumes, etc.

Effective June 14, 2010 Questar Exploration and Production Company changed its name to QEP Energy Company. This name change involves only an internal corporate name change and no third party change of operator is involved. The same employees will continue to be responsible for operations of the properties described on the attached list. All operations will continue to be covered by bond numbers:
Federal Bond Number: 965002976 (BLM Reference No. ESB000024) N3700
Utah State Bond Number: ~~965003033~~ 965010695
Fee Land Bond Number: ~~965003033~~
BIA Bond Number: ~~799446~~ 965010693

The attached document is an all inclusive list of the wells operated by Questar Exploration and Production Company. As of June 14, 2010 QEP Energy Company assumes all rights, duties and obligations as operator of the properties as described on the list

NAME (PLEASE PRINT): Morgan Anderson TITLE: Regulatory Affairs Analyst

SIGNATURE: Morgan Anderson DATE: 6/23/2010

(This space for State use only)

RECEIVED
JUN 28 2010
DIV. OF OIL, GAS & MINING

APPROVED 6/30/2009
Earlene Russell
Division of Oil, Gas and Mining
Earlene Russell, Engineering Technician

(5/2000) (See Instructions on Reverse Side)

Questar Exploration Production Company (N5085) to QEP Energy Company (N3700)
effective June 14, 2010

well_name	sec	twp	rng	api	entity	mineral lease	type	stat	C
WEST RIVER BEND 3-12-10-15	12	100S	150E	4301331888	14542	Federal	OW	P	C
WEST RIVER BEND 16-17-10-17	17	100S	170E	4301332057	14543	Federal	OW	P	
WEST DESERT SPRING 11-20-10-17	20	100S	170E	4301332088	14545	Federal	OW	S	
GD 8G-35-9-15	35	090S	150E	4301333821		Federal	OW	APD	C
GD 9G-35-9-15	35	090S	150E	4301333822		Federal	OW	APD	C
GD 10G-35-9-15	35	090S	150E	4301333823		Federal	OW	APD	C
GD 11G-35-9-15	35	090S	150E	4301333824		Federal	OW	APD	C
GD 12G-35-9-15	35	090S	150E	4301333825		Federal	OW	APD	C
GD 13G-35-9-15	35	090S	150E	4301333826		Federal	OW	APD	C
GD 1G-34-9-15	34	090S	150E	4301333827	16920	Federal	OW	P	
GD 2G-34-9-15	34	090S	150E	4301333828		Federal	OW	APD	C
GD 7G-34-9-15	34	090S	150E	4301333829		Federal	OW	APD	C
GD 7G-35-9-15	35	090S	150E	4301333830		Federal	OW	APD	C
GD 14G-35-9-15	35	090S	150E	4301333831		Federal	OW	APD	C
GD 15G-35-9-15	35	090S	150E	4301333832		Federal	OW	APD	C
GD 16G-35-9-15	35	090S	150E	4301333833	16921	Federal	OW	P	
GD 1G-35-9-15	35	090S	150E	4301333834		Federal	OW	APD	C
GD 2G-35-9-15	35	090S	150E	4301333835		Federal	OW	APD	C
GD 3G-35-9-15	35	090S	150E	4301333836		Federal	OW	APD	C
GD 4G-35-9-15	35	090S	150E	4301333837		Federal	OW	APD	C
GD 5G-35-9-15	35	090S	150E	4301333838		Federal	OW	APD	C
GD 6G-35-9-15	35	090S	150E	4301333839		Federal	OW	APD	C
GD 8G-34-9-15	34	090S	150E	4301333840		Federal	OW	APD	C
GD 9G-34-9-15	34	090S	150E	4301333841		Federal	OW	APD	C
GD 10G-34-9-15	34	090S	150E	4301333842		Federal	OW	APD	C
GD 15G-34-9-15	34	090S	150E	4301333843		Federal	OW	APD	C
GD 16G-34-9-15	34	090S	150E	4301333844		Federal	OW	APD	C
GOVT 18-2	18	230S	170E	4301930679	2575	Federal	OW	P	
FEDERAL 2-29-7-22	29	070S	220E	4304715423	5266	Federal	GW	TA	
UTAH FED D-1	14	070S	240E	4304715936	10699	Federal	GW	S	
UTAH FED D-2	25	070S	240E	4304715937	9295	Federal	GW	S	
PRINCE 1	10	070S	240E	4304716199	7035	Federal	GW	P	
UTAH FED D-4	14	070S	240E	4304731215	9297	Federal	GW	S	
ISLAND UNIT 16	11	100S	180E	4304731505	1061	Federal	OW	S	
EAST COYOTE FED 14-4-8-25	04	080S	250E	4304732493	11630	Federal	OW	P	
PRINCE 4	03	070S	240E	4304732677	7035	Federal	OW	P	
GH 21 WG	21	080S	210E	4304732692	11819	Federal	GW	P	
OU SG 6-14-8-22	14	080S	220E	4304732746	11944	Federal	GW	S	
FLU KNOLLS FED 23-3	03	100S	180E	4304732754	12003	Federal	OW	P	
GH 22 WG	22	080S	210E	4304732818	12336	Federal	GW	P	
OU GB 12W-20-8-22	20	080S	220E	4304733249	13488	Federal	GW	P	
OU GB 15-18-8-22	18	080S	220E	4304733364	12690	Federal	GW	P	
OU GB 3W-17-8-22	17	080S	220E	4304733513	12950	Federal	GW	P	
OU GB 5W-17-8-22	17	080S	220E	4304733514	12873	Federal	GW	P	
WV 9W-8-8-22	08	080S	220E	4304733515	13395	Federal	GW	P	
OU GB 9W-18-8-22	18	080S	220E	4304733516	12997	Federal	GW	P	
OU GB 3W-20-8-22	20	080S	220E	4304733526	13514	Federal	GW	P	
OU GB 12W-30-8-22	30	080S	220E	4304733670	13380	Federal	GW	P	
WV 10W-8-8-22	08	080S	220E	4304733814	13450	Federal	GW	P	
GH 7W-21-8-21	21	080S	210E	4304733845	13050	Federal	GW	P	
GH 9W-21-8-21	21	080S	210E	4304733846	13074	Federal	GW	P	

Bonds: BLM = ESB000024
BIA = 956010693
State = 965010695

Questar Exploration Production Company (N5085) to QEP Energy Company (N3700)
effective June 14, 2010

well_name	sec	twp	rng	api	entity	mineral lease	type	stat	C
GH 11W-21-8-21	21	080S	210E	4304733847	13049	Federal	GW	P	
GH 15W-21-8-21	21	080S	210E	4304733848	13051	Federal	GW	P	
WV 2W-9-8-21	09	080S	210E	4304733905	13676	Federal	GW	P	
WV 7W-22-8-21	22	080S	210E	4304733907	13230	Federal	GW	P	
WV 9W-23-8-21	23	080S	210E	4304733909	13160	Federal	GW	P	
GH 14W-20-8-21	20	080S	210E	4304733915	13073	Federal	GW	P	
OU GB 4W-30-8-22	30	080S	220E	4304733945	13372	Federal	GW	P	
OU GB 9W-19-8-22	19	080S	220E	4304733946	13393	Federal	GW	P	
OU GB 10W-30-8-22	30	080S	220E	4304733947	13389	Federal	GW	P	
OU GB 12W-19-8-22	19	080S	220E	4304733948	13388	Federal	GW	P	
GB 9W-25-8-21	25	080S	210E	4304733960	13390	Federal	GW	P	
SU 1W-5-8-22	05	080S	220E	4304733985	13369	Federal	GW	P	
SU 3W-5-8-22	05	080S	220E	4304733987	13321	Federal	OW	S	
SU 7W-5-8-22	05	080S	220E	4304733988	13235	Federal	GW	P	
SU 9W-5-8-22	05	080S	220E	4304733990	13238	Federal	GW	P	
SU 13W-5-8-22	05	080S	220E	4304733994	13236	Federal	GW	TA	
SU 15W-5-8-22	05	080S	220E	4304733996	13240	Federal	GW	P	
WV 8W-8-8-22	08	080S	220E	4304734005	13320	Federal	GW	P	
WV 14W-8-8-22	08	080S	220E	4304734007	13322	Federal	GW	S	
OU GB 6W-20-8-22	20	080S	220E	4304734018	13518	Federal	GW	P	
OU GB 5W-30-8-22	30	080S	220E	4304734025	13502	Federal	GW	P	
OU GB 11W-20-8-22	20	080S	220E	4304734039	13413	Federal	GW	P	
OU GB 4W-20-8-22	20	080S	220E	4304734043	13520	Federal	GW	P	
GH 5W-21-8-21	21	080S	210E	4304734147	13387	Federal	GW	P	
GH 6W-21-8-21	21	080S	210E	4304734148	13371	Federal	GW	P	
GH 8W-21-8-21	21	080S	210E	4304734149	13293	Federal	GW	P	
GH 10W-20-8-21	20	080S	210E	4304734151	13328	Federal	GW	P	
GH 10W-21-8-21	21	080S	210E	4304734152	13378	Federal	GW	P	
GH 12W-21-8-21	21	080S	210E	4304734153	13294	Federal	GW	P	
GH 14W-21-8-21	21	080S	210E	4304734154	13292	Federal	GW	P	
GH 16W-21-8-21	21	080S	210E	4304734157	13329	Federal	GW	P	
WV 2W-3-8-21	03	080S	210E	4304734207	13677	Federal	GW	P	
OU GB 5W-20-8-22	20	080S	220E	4304734209	13414	Federal	GW	P	
WV 6W-22-8-21	22	080S	210E	4304734272	13379	Federal	GW	P	
GH 1W-20-8-21	20	080S	210E	4304734327	13451	Federal	GW	P	
GH 2W-20-8-21	20	080S	210E	4304734328	13527	Federal	GW	P	
GH 3W-20-8-21	20	080S	210E	4304734329	13728	Federal	GW	P	
GH 7W-20-8-21	20	080S	210E	4304734332	13537	Federal	GW	P	
GH 9W-20-8-21	20	080S	210E	4304734333	13411	Federal	GW	P	
GH 11W-20-8-21	20	080S	210E	4304734334	13410	Federal	GW	P	
GH 15W-20-8-21	20	080S	210E	4304734335	13407	Federal	GW	P	
GH 16W-20-8-21	20	080S	210E	4304734336	13501	Federal	GW	P	
WV 12W-23-8-21	23	080S	210E	4304734343	13430	Federal	GW	P	
OU GB 13W-20-8-22	20	080S	220E	4304734348	13495	Federal	GW	P	
OU GB 14W-20-8-22	20	080S	220E	4304734349	13507	Federal	GW	P	
OU GB 11W-29-8-22	29	080S	220E	4304734350	13526	Federal	GW	P	
SU PURDY 14M-30-7-22	30	070S	220E	4304734384	13750	Federal	GW	S	
WVX 11G-5-8-22	05	080S	220E	4304734388	13422	Federal	OW	P	
WVX 13G-5-8-22	05	080S	220E	4304734389	13738	Federal	OW	P	
WVX 15G-5-8-22	05	080S	220E	4304734390	13459	Federal	OW	P	
SU BRENNAN W 15W-18-7-22	18	070S	220E	4304734403	13442	Federal	GW	TA	

Bonds: BLM = ESB000024
BIA = 956010693
State = 965010695

Questar Exploration Production Company (N5085) to QEP Energy Company (N3700)
effective June 14, 2010

well_name	sec	twp	rng	api	entity	mineral lease	type	stat	C
SU 16W-5-8-22	05	080S	220E	4304734446	13654	Federal	GW	P	
SU 2W-5-8-22	05	080S	220E	4304734455	13700	Federal	GW	P	
SU 10W-5-8-22	05	080S	220E	4304734456	13540	Federal	GW	P	
WV 16W-8-8-22	08	080S	220E	4304734470	13508	Federal	GW	P	
OU GB 16WX-30-8-22	30	080S	220E	4304734506	13431	Federal	GW	P	
OU GB 1W-19-8-22	19	080S	220E	4304734512	13469	Federal	GW	P	
OU GB 2W-19-8-22	19	080S	220E	4304734513	13461	Federal	GW	P	
OU GB 5W-19-8-22	19	080S	220E	4304734514	13460	Federal	GW	P	
OU GB 7W-19-8-22	19	080S	220E	4304734515	13462	Federal	GW	P	
OU GB 8W-19-8-22	19	080S	220E	4304734516	13489	Federal	GW	P	
OU GB 11W-19-8-22	19	080S	220E	4304734517	13467	Federal	GW	P	
OU GB 16W-19-8-22	19	080S	220E	4304734522	13476	Federal	GW	P	
OU GB 1W-30-8-22	30	080S	220E	4304734528	13487	Federal	GW	S	
OU GB 3W-30-8-22	30	080S	220E	4304734529	13493	Federal	GW	P	
OU GB 6W-30-8-22	30	080S	220E	4304734530	13519	Federal	GW	P	
OU GB 7W-30-8-22	30	080S	220E	4304734531	13494	Federal	GW	P	
OU GB 8W-30-8-22	30	080S	220E	4304734532	13483	Federal	GW	P	
OU GB 9W-30-8-22	30	080S	220E	4304734533	13500	Federal	GW	P	
OU GB 6W-19-8-22	19	080S	220E	4304734534	13475	Federal	GW	P	
OU GB 10W-19-8-22	19	080S	220E	4304734535	13479	Federal	GW	P	
OU GB 13W-19-8-22	19	080S	220E	4304734536	13478	Federal	GW	P	
OU GB 14W-19-8-22	19	080S	220E	4304734537	13484	Federal	GW	P	
OU GB 15W-19-8-22	19	080S	220E	4304734538	13482	Federal	GW	P	
OU GB 12W-17-8-22	17	080S	220E	4304734542	13543	Federal	GW	P	
OU GB 6W-17-8-22	17	080S	220E	4304734543	13536	Federal	GW	P	
OU GB 13W-17-8-22	17	080S	220E	4304734544	13547	Federal	GW	P	
OU GB 6W-29-8-22	29	080S	220E	4304734545	13535	Federal	GW	P	
OU GB 3W-29-8-22	29	080S	220E	4304734546	13509	Federal	GW	P	
OU GB 13W-29-8-22	29	080S	220E	4304734547	13506	Federal	GW	P	
OU GB 4W-29-8-22	29	080S	220E	4304734548	13534	Federal	GW	P	
OU GB 5W-29-8-22	29	080S	220E	4304734549	13505	Federal	GW	P	
OU GB 14W-17-8-22	17	080S	220E	4304734550	13550	Federal	GW	P	
OU GB 11W-17-8-22	17	080S	220E	4304734553	13671	Federal	GW	P	
OU GB 14W-29-8-22	29	080S	220E	4304734554	13528	Federal	GW	P	
OU GB 2W-17-8-22	17	080S	220E	4304734559	13539	Federal	GW	P	
OU GB 7W-17-8-22	17	080S	220E	4304734560	13599	Federal	GW	P	
OU GB 16W-18-8-22	18	080S	220E	4304734563	13559	Federal	GW	P	
OU GB 1W-29-8-22	29	080S	220E	4304734573	13562	Federal	GW	P	
OU GB 7W-29-8-22	29	080S	220E	4304734574	13564	Federal	GW	P	
OU GB 8W-29-8-22	29	080S	220E	4304734575	13609	Federal	GW	S	
OU GB 9W-29-8-22	29	080S	220E	4304734576	13551	Federal	GW	P	
OU GB 10W-29-8-22	29	080S	220E	4304734577	13594	Federal	GW	P	
OU GB 15W-29-8-22	29	080S	220E	4304734578	13569	Federal	GW	P	
OU GB 2W-20-8-22	20	080S	220E	4304734599	13664	Federal	GW	P	
OU GB 2W-29-8-22	29	080S	220E	4304734600	13691	Federal	GW	P	
OU GB 15W-17-8-22	17	080S	220E	4304734601	13632	Federal	GW	P	
OU GB 16W-17-8-22	17	080S	220E	4304734602	13639	Federal	GW	P	
OU GB 16W-29-8-22	29	080S	220E	4304734603	13610	Federal	GW	P	
OU GB 1W-20-8-22	20	080S	220E	4304734604	13612	Federal	GW	P	
OU GB 1W-17-8-22	17	080S	220E	4304734623	13701	Federal	GW	P	
OU GB 9W-17-8-22	17	080S	220E	4304734624	13663	Federal	GW	P	

Bonds: BLM = ESB000024
BIA = 956010693
State = 965010695

Questar Exploration Production Company (N5085) to QEP Energy Company (N3700)
effective June 14, 2010

well_name	sec	twp	rng	api	entity	mineral lease	type	stat	C
OU GB 10W-17-8-22	17	080S	220E	4304734625	13684	Federal	GW	P	
OU GB 9W-20-8-22	20	080S	220E	4304734630	13637	Federal	GW	P	
OU GB 10W-20-8-22	20	080S	220E	4304734631	13682	Federal	GW	P	
OU GB 15W-20-8-22	20	080S	220E	4304734632	13613	Federal	GW	P	
OU WIH 15MU-21-8-22	21	080S	220E	4304734634	13991	Federal	GW	P	
OU WIH 13W-21-8-22	21	080S	220E	4304734646	13745	Federal	GW	P	
OU GB 11W-15-8-22	15	080S	220E	4304734648	13822	Federal	GW	P	
OU GB 13W-9-8-22	09	080S	220E	4304734654	13706	Federal	GW	P	
OU WIH 14W-21-8-22	21	080S	220E	4304734664	13720	Federal	GW	P	
OU GB 12WX-29-8-22	29	080S	220E	4304734668	13555	Federal	GW	P	
OU WIH 10W-21-8-22	21	080S	220E	4304734681	13662	Federal	GW	P	
OU GB 4G-21-8-22	21	080S	220E	4304734685	13772	Federal	OW	P	
OU GB 3W-21-8-22	21	080S	220E	4304734686	13746	Federal	GW	P	
OU GB 16SG-30-8-22	30	080S	220E	4304734688	13593	Federal	GW	P	
OU WIH 7W-21-8-22	21	080S	220E	4304734689	13716	Federal	GW	P	
OU GB 5W-21-8-22	21	080S	220E	4304734690	13770	Federal	GW	P	
WIH 1MU-21-8-22	21	080S	220E	4304734693	14001	Federal	GW	P	
OU GB 5G-19-8-22	19	080S	220E	4304734695	13786	Federal	OW	P	
OU GB 7W-20-8-22	20	080S	220E	4304734705	13710	Federal	GW	P	
OU SG 14W-15-8-22	15	080S	220E	4304734710	13821	Federal	GW	P	
OU SG 15W-15-8-22	15	080S	220E	4304734711	13790	Federal	GW	P	
OU SG 16W-15-8-22	15	080S	220E	4304734712	13820	Federal	GW	P	
OU SG 4W-15-8-22	15	080S	220E	4304734713	13775	Federal	GW	P	
OU SG 12W-15-8-22	15	080S	220E	4304734714	13838	Federal	GW	P	
OU GB 5MU-15-8-22	15	080S	220E	4304734715	13900	Federal	GW	P	
OU SG 8W-15-8-22	15	080S	220E	4304734717	13819	Federal	GW	P	
OU SG 9W-15-8-22	15	080S	220E	4304734718	13773	Federal	GW	P	
OU SG 10W-15-8-22	15	080S	220E	4304734719	13722	Federal	GW	P	
OU SG 2MU-15-8-22	15	080S	220E	4304734721	13887	Federal	GW	P	
OU SG 7W-15-8-22	15	080S	220E	4304734722	13920	Federal	GW	P	
OU GB 14SG-29-8-22	29	080S	220E	4304734743	14034	Federal	GW	P	
OU GB 16SG-29-8-22	29	080S	220E	4304734744	13771	Federal	GW	P	
OU GB 13W-10-8-22	10	080S	220E	4304734754	13774	Federal	GW	P	
OU GB 6MU-21-8-22	21	080S	220E	4304734755	14012	Federal	GW	P	
OU SG 10W-10-8-22	10	080S	220E	4304734764	13751	Federal	GW	P	
OU GB 14M-10-8-22	10	080S	220E	4304734768	13849	Federal	GW	P	
OU SG 9W-10-8-22	10	080S	220E	4304734783	13725	Federal	GW	P	
OU SG 16W-10-8-22	10	080S	220E	4304734784	13781	Federal	GW	P	
SU BW 6M-7-7-22	07	070S	220E	4304734837	13966	Federal	GW	P	
GB 3M-27-8-21	27	080S	210E	4304734900	14614	Federal	GW	P	
WVX 11D-22-8-21	22	080S	210E	4304734902	14632	Federal	GW	P	
GB 11M-27-8-21	27	080S	210E	4304734952	13809	Federal	GW	P	
GB 9D-27-8-21	27	080S	210E	4304734956	14633	Federal	GW	P	
GB 1D-27-8-21	27	080S	210E	4304734957	14634	Federal	GW	P	
WRU EIH 2M-35-8-22	35	080S	220E	4304735052	13931	Federal	GW	P	
GH 12MU-20-8-21	20	080S	210E	4304735069	14129	Federal	GW	P	
OU SG 4W-11-8-22	11	080S	220E	4304735071	14814	Federal	GW	OPS	C
OU SG 5W-11-8-22	11	080S	220E	4304735072	14815	Federal	GW	OPS	C
SG 6ML-11-8-22	11	080S	220E	4304735073	14825	Federal	GW	P	
OU SG 5MU-14-8-22	14	080S	220E	4304735076	13989	Federal	GW	P	
OU SG 6MU-14-8-22	14	080S	220E	4304735077	14128	Federal	GW	P	

Bonds: BLM = ESB000024
BIA = 956010693
State = 965010695

Questar Exploration Production Company (N5085) to QEP Energy Company (N3700)
effective June 14, 2010

well_name	sec	twp	rng	api	entity	mineral lease	type	stat	C
SG 12MU-14-8-22	14	080S	220E	4304735078	13921	Federal	GW	P	
OU SG 13MU-14-8-22	14	080S	220E	4304735079	13990	Federal	GW	P	
OU SG 9MU-11-8-22	11	080S	220E	4304735091	13967	Federal	GW	P	
SG 11SG-23-8-22	23	080S	220E	4304735099	13901	Federal	GW	TA	
OU SG 14W-11-8-22	11	080S	220E	4304735114	14797	Federal	GW	OPS	C
SG 5MU-23-8-22	23	080S	220E	4304735115	14368	Federal	GW	P	
SG 6MU-23-8-22	23	080S	220E	4304735116	14231	Federal	GW	P	
SG 14MU-23-8-22	23	080S	220E	4304735117	14069	Federal	GW	P	
SG 12MU-23-8-22	23	080S	220E	4304735188	14412	Federal	GW	P	
SG 13MU-23-8-22	23	080S	220E	4304735190	14103	Federal	GW	P	
WH 7G-10-7-24	10	070S	240E	4304735241	14002	Federal	GW	S	
GB 4D-28-8-21	28	080S	210E	4304735246	14645	Federal	GW	P	
GB 7M-28-8-21	28	080S	210E	4304735247	14432	Federal	GW	P	
GB 14M-28-8-21	28	080S	210E	4304735248	13992	Federal	GW	P	
SG 11MU-23-8-22	23	080S	220E	4304735257	13973	Federal	GW	P	
SG 15MU-14-8-22	14	080S	220E	4304735328	14338	Federal	GW	P	
EIHX 14MU-25-8-22	25	080S	220E	4304735330	14501	Federal	GW	P	
EIHX 11MU-25-8-22	25	080S	220E	4304735331	14470	Federal	GW	P	
NBE 12ML-10-9-23	10	090S	230E	4304735333	14260	Federal	GW	P	
NBE 13ML-17-9-23	17	090S	230E	4304735334	14000	Federal	GW	P	
NBE 4ML-26-9-23	26	090S	230E	4304735335	14215	Federal	GW	P	
SG 7MU-11-8-22	11	080S	220E	4304735374	14635	Federal	GW	S	
SG 1MU-11-8-22	11	080S	220E	4304735375	14279	Federal	GW	P	
OU SG 13W-11-8-22	11	080S	220E	4304735377	14796	Federal	GW	OPS	C
SG 3MU-11-8-22	11	080S	220E	4304735379	14978	Federal	GW	P	
SG 8MU-11-8-22	11	080S	220E	4304735380	14616	Federal	GW	P	
SG 2MU-11-8-22	11	080S	220E	4304735381	14636	Federal	GW	P	
SG 10MU-11-8-22	11	080S	220E	4304735382	14979	Federal	GW	P	
SU 11MU-9-8-21	09	080S	210E	4304735412	14143	Federal	GW	P	
OU GB 8MU-10-8-22	10	080S	220E	4304735422	15321	Federal	GW	OPS	C
EIHX 2MU-25-8-22	25	080S	220E	4304735427	14666	Federal	GW	P	
EIHX 1MU-25-8-22	25	080S	220E	4304735428	14705	Federal	GW	P	
EIHX 7MU-25-8-22	25	080S	220E	4304735429	14682	Federal	GW	P	
EIHX 8MU-25-8-22	25	080S	220E	4304735430	14706	Federal	GW	P	
EIHX 9MU-25-8-22	25	080S	220E	4304735433	14558	Federal	GW	P	
EIHX 16MU-25-8-22	25	080S	220E	4304735434	14502	Federal	GW	P	
EIHX 15MU-25-8-22	25	080S	220E	4304735435	14571	Federal	GW	P	
EIHX 10MU-25-8-22	25	080S	220E	4304735436	14537	Federal	GW	P	
GB 3MU-3-8-22	03	080S	220E	4304735457	14575	Federal	GW	P	
NBE 15M-17-9-23	17	090S	230E	4304735463	14423	Federal	GW	P	
NBE 7ML-17-9-23	17	090S	230E	4304735464	14232	Federal	GW	P	
NBE 3ML-17-9-23	17	090S	230E	4304735465	14276	Federal	GW	P	
NBE 11M-17-9-23	17	090S	230E	4304735466	14431	Federal	GW	P	
NBE 10ML-10-9-23	10	090S	230E	4304735650	14377	Federal	GW	P	
NBE 6ML-10-9-23	10	090S	230E	4304735651	14422	Federal	GW	P	
NBE 12ML-17-9-23	17	090S	230E	4304735652	14278	Federal	GW	P	
NBE 6ML-26-9-23	26	090S	230E	4304735664	14378	Federal	GW	P	
NBE 11ML-26-9-23	26	090S	230E	4304735665	14340	Federal	GW	P	
NBE 15ML-26-9-23	26	090S	230E	4304735666	14326	Federal	GW	P	
SG 4MU-23-8-22	23	080S	220E	4304735758	14380	Federal	GW	P	
SG 11MU-14-8-22	14	080S	220E	4304735829	14486	Federal	GW	P	

Bonds: BLM = ESB000024
BIA = 956010693
State = 965010695

Questar Exploration Production Company (N5085) to QEP Energy Company (N3700)
effective June 14, 2010

well_name	sec	twp	rng	api	entity	mineral lease	type	stat	C
RB DS FED 1G-7-10-18	07	100S	180E	4304735932	14457	Federal	OW	S	
RB DS FED 14G-8-10-18	08	100S	180E	4304735933	14433	Federal	OW	P	
OU SG 14MU-14-8-22	14	080S	220E	4304735950	14479	Federal	GW	P	
COY 12ML-24-8-24	24	080S	240E	4304736039	14592	Federal	OW	P	
WIH 1AMU-21-8-22	21	080S	220E	4304736060	14980	Federal	GW	P	
SU 8M-12-7-21	12	070S	210E	4304736096	16610	Federal	GW	OPS	C
NBE 4ML-10-9-23	10	090S	230E	4304736098	15732	Federal	GW	P	
NBE 8ML-10-9-23	10	090S	230E	4304736099	15733	Federal	GW	P	
NBE 16ML-10-9-23	10	090S	230E	4304736100	14728	Federal	GW	S	
SUBW 14M-7-7-22	07	070S	220E	4304736136	15734	Federal	GW	P	
NBE 8ML-12-9-23	12	090S	230E	4304736143	15859	Federal	GW	S	
GB 16D-28-8-21	28	080S	210E	4304736260	14981	Federal	GW	P	
NBE 5ML-10-9-23	10	090S	230E	4304736353	15227	Federal	GW	P	
NBE 7ML-10-9-23	10	090S	230E	4304736355	15850	Federal	GW	P	
NBE 3ML-10-9-23	10	090S	230E	4304736356	15393	Federal	GW	P	
EIHX 4MU-36-8-22	36	080S	220E	4304736444	14875	Federal	GW	P	
EIHX 3MU-36-8-22	36	080S	220E	4304736445	14860	Federal	GW	P	
EIHX 2MU-36-8-22	36	080S	220E	4304736446	14840	Federal	GW	S	
EIHX 1MU-36-8-22	36	080S	220E	4304736447	14861	Federal	GW	P	
NBE 7ML-26-9-23	26	090S	230E	4304736587	16008	Federal	GW	P	
NBE 8ML-26-9-23	26	090S	230E	4304736588	15689	Federal	GW	P	
NBE 1ML-26-9-23	26	090S	230E	4304736589	15880	Federal	GW	P	
NBE 2ML-26-9-23	26	090S	230E	4304736590	15898	Federal	GW	S	
NBE 3ML-26-9-23	26	090S	230E	4304736591	15906	Federal	GW	P	
NBE 5ML-26-9-23	26	090S	230E	4304736592	15839	Federal	GW	P	
NBE 9ML-10-9-23	10	090S	230E	4304736593	15438	Federal	GW	P	
NBE 11ML-10-9-23	10	090S	230E	4304736594	15228	Federal	GW	P	
NBE 15ML-10-9-23	10	090S	230E	4304736595	15439	Federal	GW	P	
NBE 2ML-17-9-23	17	090S	230E	4304736614	15126	Federal	GW	P	
NBE 4ML-17-9-23	17	090S	230E	4304736615	15177	Federal	GW	P	
NBE 6ML-17-9-23	17	090S	230E	4304736616	15127	Federal	GW	S	
NBE 10ML-17-9-23	17	090S	230E	4304736617	15128	Federal	GW	P	
NBE 14ML-17-9-23	17	090S	230E	4304736618	15088	Federal	GW	P	
NBE 9ML-26-9-23	26	090S	230E	4304736619	15322	Federal	GW	P	
NBE 10D-26-9-23	26	090S	230E	4304736620	15975	Federal	GW	S	
NBE 12ML-26-9-23	26	090S	230E	4304736621	15840	Federal	GW	P	
NBE 13ML-26-9-23	26	090S	230E	4304736622	15690	Federal	GW	P	
NBE 14ML-26-9-23	26	090S	230E	4304736623	15262	Federal	GW	P	
NBE 16ML-26-9-23	26	090S	230E	4304736624	15735	Federal	GW	P	
WF 1P-1-15-19	06	150S	200E	4304736781	14862	Indian	GW	P	
SG 3MU-23-8-22	14	080S	220E	4304736940	15100	Federal	GW	P	
NBE 5ML-17-9-23	17	090S	230E	4304736941	15101	Federal	GW	P	
TU 14-9-7-22	09	070S	220E	4304737345	16811	Federal	GW	OPS	C
WF 14C-29-15-19	29	150S	190E	4304737541	15178	Indian	GW	P	
NBE 2ML-10-9-23	10	090S	230E	4304737619	15860	Federal	GW	P	
GB 16ML-20-8-22	20	080S	220E	4304737664	15948	Federal	GW	P	
WVX 8ML-5-8-22	05	080S	220E	4304738140		Federal	GW	APD	C
WVX 6ML-5-8-22	05	080S	220E	4304738141		Federal	GW	APD	C
WVX 1MU-17-8-21	17	080S	210E	4304738156		Federal	GW	APD	C
GH 8-20-8-21	20	080S	210E	4304738157		Federal	GW	APD	C
WVX 4MU-17-8-21	17	080S	210E	4304738190		Federal	GW	APD	C

Bonds: BLM = ESB000024
BIA = 956010693
State = 965010695

Questar Exploration Production Company (N5085) to QEP Energy Company (N3700)
effective June 14, 2010

well_name	sec	twp	rng	api	entity	mineral lease	type	stat	C
WVX 16MU-18-8-21	18	080S	210E	4304738191		Federal	GW	APD	C
GH 7D-19-8-21	19	080S	210E	4304738267	16922	Federal	GW	P	
WF 8C-15-15-19	15	150S	190E	4304738405	17142	Indian	GW	OPS	C
WVX 1MU-18-8-21	18	080S	210E	4304738659		Federal	GW	APD	C
WVX 9MU-18-8-21	18	080S	210E	4304738660		Federal	GW	APD	C
GB 12SG-29-8-22	29	080S	220E	4304738766	16096	Federal	GW	S	
GB 10SG-30-8-22	30	080S	220E	4304738767	16143	Federal	GW	S	
FR 14P-20-14-20	20	140S	200E	4304739168	16179	Federal	GW	P	
SU 11M-8-7-22	08	070S	220E	4304739175		Federal	GW	APD	C
HB 2M-9-7-22	09	070S	220E	4304739176		Federal	GW	APD	C
SUMA 4M-20-7-22	20	070S	220E	4304739177		Federal	GW	APD	C
SU 16M-31-7-22	31	070S	220E	4304739178		Federal	GW	APD	C
FR 13P-20-14-20	20	140S	200E	4304739226	16719	Federal	GW	P	
SG 11BML-23-8-22	23	080S	220E	4304739230		Federal	GW	APD	C
SG 12DML-23-8-22	23	080S	220E	4304739231		Federal	GW	APD	C
GB 1CML-29-8-22	29	080S	220E	4304739232		Federal	GW	APD	C
NBE 8CD-10-9-23	10	090S	230E	4304739341	16513	Federal	GW	P	
NBE 15AD-10-9-23	10	090S	230E	4304739342		Federal	GW	APD	C
NBE 6DD-10-9-23	10	090S	230E	4304739343		Federal	GW	APD	C
NBE 6AD-10-9-23	10	090S	230E	4304739344		Federal	GW	APD	C
NBE 6BD-10-9-23	10	090S	230E	4304739345		Federal	GW	APD	C
NBE 5DD-10-9-23	10	090S	230E	4304739346	16574	Federal	GW	P	
NBE 7BD-17-9-23	17	090S	230E	4304739347		Federal	GW	APD	C
NBE 4DD-17-9-23	17	090S	230E	4304739348	16743	Federal	GW	P	
NBE 10CD-17-9-23	17	090S	230E	4304739349	16616	Federal	GW	P	
NBE 11CD-17-9-23	17	090S	230E	4304739350		Federal	GW	APD	C
NBE 8BD-26-9-23	26	090S	230E	4304739351	16617	Federal	GW	P	
NBE 3DD-26-9-23	26	090S	230E	4304739352		Federal	GW	APD	C
NBE 3CD-26-9-23	26	090S	230E	4304739353		Federal	GW	APD	C
NBE 7DD-26-9-23	26	090S	230E	4304739354		Federal	GW	APD	C
NBE 12AD-26-9-23	26	090S	230E	4304739355		Federal	GW	APD	C
NBE 5DD-26-9-23	26	090S	230E	4304739356		Federal	GW	APD	C
NBE 13AD-26-9-23	26	090S	230E	4304739357		Federal	GW	APD	C
NBE 14AD-26-9-23	26	090S	230E	4304739358		Federal	GW	APD	C
NBE 9CD-26-9-23	26	090S	230E	4304739359		Federal	GW	APD	C
FR 9P-20-14-20	20	140S	200E	4304739461	17025	Federal	GW	S	
FR 13P-17-14-20	17	140S	200E	4304739462		Federal	GW	APD	C
FR 9P-17-14-20	17	140S	200E	4304739463	16829	Federal	GW	P	
FR 10P-20-14-20	20	140S	200E	4304739465		Federal	GW	APD	C
FR 5P-17-14-20	17	140S	200E	4304739509		Federal	GW	APD	C
FR 15P-17-14-20	17	140S	200E	4304739510		Federal	GW	APD	C
FR 11P-20-14-20	20	140S	200E	4304739587		Federal	GW	APD	
FR 5P-20-14-20	20	140S	200E	4304739588		Federal	GW	APD	C
FR 9P-21-14-20	21	140S	200E	4304739589		Federal	GW	APD	C
FR 13P-21-14-20	21	140S	200E	4304739590		Federal	GW	APD	C
GB 7D-27-8-21	27	080S	210E	4304739661		Federal	GW	APD	C
GB 15D-27-8-21	27	080S	210E	4304739662	16830	Federal	GW	P	
WV 13D-23-8-21	23	080S	210E	4304739663	16813	Federal	GW	P	
WV 15D-23-8-21	23	080S	210E	4304739664	16924	Federal	GW	P	
FR 14P-17-14-20	17	140S	200E	4304739807		Federal	GW	APD	C
FR 12P-20-14-20	20	140S	200E	4304739808		Federal	GW	APD	C

Bonds: BLM = ESB000024
BIA = 956010693
State = 965010695

Questar Exploration Production Company (N5085) to QEP Energy Company (N3700)
effective June 14, 2010

well_name	sec	twp	rng	api	entity	mineral lease	type	stat	C
FR 6P-20-14-20	20	140S	200E	4304739809	16925	Federal	GW	P	
FR 3P-21-14-20	21	140S	200E	4304739810		Federal	GW	APD	C
FR 4P-21-14-20	21	140S	200E	4304739811	16771	Federal	GW	P	
FR 8P-21-14-20	21	140S	200E	4304739812		Federal	GW	APD	C
FR 15P-21-14-20	21	140S	200E	4304739815		Federal	GW	APD	C
FR 2P-20-14-20	20	140S	200E	4304740053		Federal	GW	APD	
FR 2P-21-14-20	21	140S	200E	4304740200		Federal	GW	APD	C
WV 11-23-8-21	23	080S	210E	4304740303		Federal	GW	APD	C
GB 12-27-8-21	27	080S	210E	4304740304		Federal	GW	APD	C
GH 11C-20-8-21	20	080S	210E	4304740352		Federal	GW	APD	C
GH 15A-20-8-21	20	080S	210E	4304740353		Federal	GW	APD	C
GH 10BD-21-8-21	21	080S	210E	4304740354		Federal	GW	APD	C
FR 11P-21-14-20	21	140S	200E	4304740366		Federal	GW	APD	C
MELANGE U 1	09	140S	200E	4304740399		Federal	GW	APD	C
OP 16G-12-7-20	12	070S	200E	4304740481	17527	Federal	OW	DRL	C
OP 4G-12-7-20	12	070S	200E	4304740482		Federal	OW	APD	C
WF 8D-21-15-19	21	150S	190E	4304740489		Indian	GW	APD	C
WF 15-21-15-19	21	150S	190E	4304740490		Indian	GW	APD	
WF 4D-22-15-19	22	150S	190E	4304740491		Indian	GW	APD	C

Bonds: BLM = ESB000024
BIA = 956010693
State = 965010695

United States Department of the Interior

BUREAU OF LAND MANAGEMENT
Utah State Office
P.O. Box 45155
Salt Lake City, UT 84145-0155
http://www.blm.gov/ut/st/en.html

TAKE PRIDE IN AMERICA

IN REPLY REFER TO:
3100
(UT-922)

JUL 28 2010

Memorandum

To: Vernal Field Office, Price Field Office, Moab Field Office

From: Chief, Branch of Minerals Roger L Bankert

Subject: Name Change Recognized

Attached is a copy of the Certificate of Name Change issued by the Texas Secretary of State and a decision letter recognizing the name change from the Eastern States Office. We have updated our records to reflect the name change in the attached list of leases.

The name change from **Questar Exploration and Production Company** into **QEP Energy Company** is effective June 8, 2010.

cc: MMS
UDOGM

RECEIVED
AUG 16 2010
DIV. OF OIL, GAS & MINING

GARY R. HERBERT
Governor

GREG BELL
Lieutenant Governor

State of Utah

DEPARTMENT OF NATURAL RESOURCES

MICHAEL R. STYLER
Executive Director

Division of Oil, Gas and Mining
JOHN R. BAZA
Division Director

December 15, 2010

43 047 39808
FR 12P - 20 - 14 - 20
14S 20E 20

Valyn Davis
Questar Exploration & Production Co.
11002 E. 17500 S.
Vernal, Utah 84078

Re: APDs Rescinded for Questar Exploration & Production Company
Uintah County

Dear Ms. Davis:

Enclosed find the list of APDs that are being rescinded per your request to Questar Exploration & Production Company. No drilling activity at these locations has been reported to the division. Therefore, approval to drill these wells is hereby rescinded, effective December 8, 2010.

A new APD must be filed with this office for approval prior to the commencement of any future work on the subject location.

If any previously unreported operations have been performed on this well location, it is imperative that you notify the Division immediately.

Sincerely,

Diana Mason
Environmental Scientist

cc: Well File
Bureau of Land Management, Vernal

FR 12P-20-14-20	43-047-39808
FR 2P-21-14-20	43-047-40200
FR 2P-20-14-20	43-047-40053
FR 15P-21-14-20	43-047-39815
FR 8P-21-14-20	43-047-39812
FR 3P-21-14-20	43-047-39810
FR 11P-20-14-20	43-047-39587
FR 11P-21-14-20	43-047-40366
WV 11-23-8-21	43-047-40303
WVX 4MU-17-8-21	43-047-38190
WVX 1MU-17-8-21	43-047-38156
GLEN BENCH 1CML-29-8-22	43-047-39232
GLEN BENCH 16BML-19-8-22	43-047-39233

United States Department of the Interior

BUREAU OF LAND MANAGEMENT
Green River District-Vernal Field Office
170 South 500 East
Vernal, UT 84078
(435) 781-4400 Fax: (435) 781-4410
http://www.blm.gov/ut/st/en/fo/vernal.html

TAKE PRIDE® IN AMERICA

JAN 2 0 2011

IN REPLY REFER TO:
3160 (UTG011)

Jan Nelson
QEP Energy Company
11002 East 17500 South
Vernal, UT 84078

43 047 39808

Re: Request to Return APD
Well No. FR 12P-20-14-20
NWSW, Sec. 20, T14S, R20E
Uintah County, Utah
Lease No. UTU-10164

Dear Ms. Nelson:

The Application for Permit to Drill (APD) for the above referenced well received in this office on December 4, 2007, is being returned unapproved per your request to this office in a hand delivered letter received on December 9, 2010. The letter stated that QEP Energy Company would like to rescind the attached list of APDs. If you intend to drill at this location at a future date, a new APD must be submitted.

If you have any questions regarding APD processing, please contact Cindy Severson at (435) 781-4455.

Sincerely,

James H. Sparger
Acting Assistant Field Manager
Lands & Mineral Resources

Enclosures

cc: UDOGM

RECEIVED
FEB 0 1 2011
DIV. OF OIL, GAS & MINING