Form 3160-3
(July 1992)

FORM APPROVED
OMB NO. 1040-0136
Expires: February 28, 1995

UNITED STATES
DEPARTMENT OF THE INTERIOR
BUREAU OF LAND MANAGEMENT

SUBMIT IN TRIPLICATE*

APPLICATION FOR PERMIT TO DRILL OR DEEPEN

5. LEASE DESIGNATION AND SERIAL NO.: UTU-72634

6. IF INDIAN, ALLOTTEE OR TRIBE NAME: N/A

TYPE OF WORK: DRILL ☑ DEEPEN ☐

7. UNIT AGREEMENT NAME: N/A

TYPE OF WELL: ☐ OIL WELL ☑ GAS WELL ☐ OTHER ☑ SINGLE ZONE ☐ MULTIPLE ZONE

8. FARM OR LEASE NAME, WELL NO.: NBE 5DD-26-9-23

2. NAME OF OPERATOR: QUESTAR EXPLORATION & PRODUCTION CO.
Contact: Jan Nelson
E-Mail: jan.nelson@questar.com

9. API NUMBER: 43-047-39356

3. ADDRESS: 1571 E. 1700 S. Vernal, Ut 84078
Telphone number: Phone 435-781-4032 Fax 435-781-4045

10. FIELD AND POOL, OR WILDCAT: NATURAL BUTTES

4. LOCATION OF WELL (Report location clearly and in accordance with and State requirements*)
At Surface 645218X 2508' FNL 1200' FWL, SWNW, SECTION 26, T9S, R23E
At proposed production zone 4429751Y 40.007362 -109.298657

11. SEC.,T, R, M, OR BLK & SURVEY OR AREA: SEC. 26, T9S, R23E SLB&M

14. DISTANCE IN MILES FROM NEAREST TOWN OR POSTOFFICE*
28 +/- SOUTHEAST OF OURAY, UTAH

12. COUNTY OR PARISH: Uintah
13. STATE: UT

15. DISTANCE FROM PROPOSED LOCATION TO NEAREST PROPERTY OR LEASE LINE, FT. (also to nearest drig,unit line if any)
1200' +/-

16. NO.OF ACRES IN LEASE: 1760.00

17. NO. OF ACRES ASSIGNED TO THIS WELL: 20

18. DISTANCE FROM PROPOSED location to nearest well, drilling, completed, applied for, on this lease, ft
781' +/-

19. PROPOSED DEPTH: 13,680

20. BLM/BIA Bond No. on file: ESB000024

21. ELEVATIONS (Show whether DF, RT, GR, ect.)
5242.2' GR

22. DATE WORK WILL START: ASAP

23. Estimated duration: 20 days

24. Attachments

The following,completed in accordance with the requirments of Onshore Oil and Gas Order No. 1, shall be attached to this form:

1. Well plat certified by a registered surveyor.
2. A Drilling Plan
3. A surface Use Plan (if location is on National Forest System Lands, the SUPO shall be filed with the appropriate Forest Service Office).
4. Bond to cover the operations unless covered by an exisiting bond on file (see Item 20 above).
5. Operator certification.
6. Such other site specific information and/or plans as may be required by the authorized officer.

SIGNED Jan Nelson Name (printed/typed) Jan Nelson DATE 5/29/2007

TITLE Regulatory Affairs

(This space for Federal or State office use)

PERMIT NO. 43-047-39356 APPROVAL DATE

Application approval does not warrant or certify the applicant holds any legal or equitable title to those rights in the subject lease which would entitle the applicant to conduct operations thereon

CONDITIONS OF APPROVAL, IF ANY:

APPROVED BY Brad Hill TITLE BRADLEY G. HILL ENVIRONMENTAL MANAGER DATE 06-18-07

*See Instructions On Reverse Side

Title 18 U.S.C Section 1001, makes it a crime for any person knowingly and willfully to make to any department or agency of the United States any false, fictitious or fraudulent statements or representations as to any mater within its jurisdiction

CONFIDENTIAL

Federal Approval of this Action is Necessary

RECEIVED
JUN 08 2007
DIV. OF OIL, GAS & MINING

T9S, R23E, S.L.B.&M.

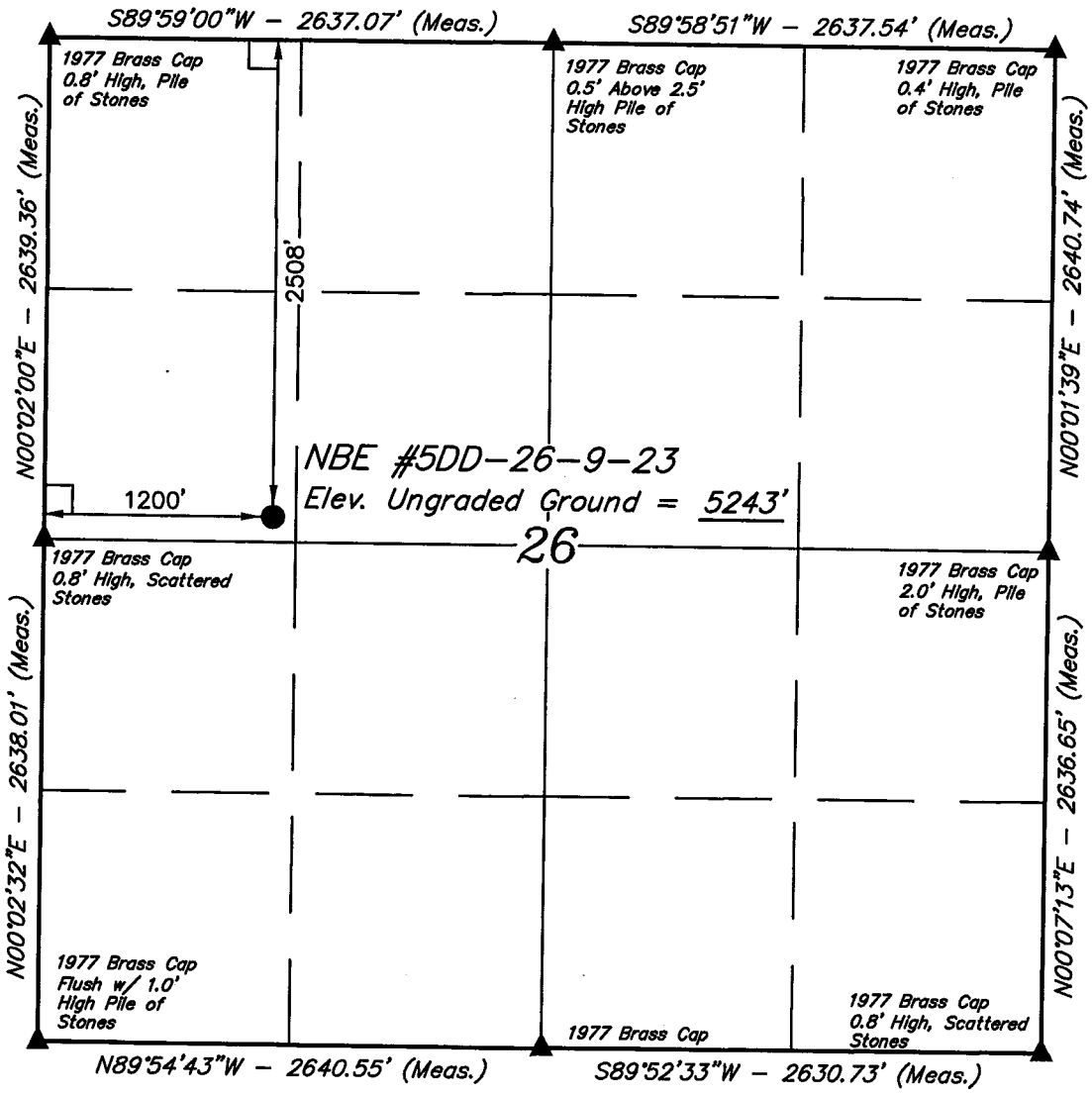

QUESTAR EXPLR. & PROD.

Well location, NBE #5DD-26-9-23, located as shown in the SW 1/4 NW 1/4 of Section 26, T9S, R23E, S.L.B.&M., Uintah County, Utah

BASIS OF ELEVATION

BENCH MARK (57 EAM) LOCATED IN THE NE 1/4 NE 1/4 OF SECTION 29, T9S, R23E, S.L.B.&M., TAKEN FROM THE RED WASH SE, QUADRANGLE, UTAH, UINTAH COUNTY, 7.5 MINUTE QUAD. (TOPOGRAPHIC MAP) PUBLISHED BY THE UNITED STATES DEPARTMENT OF THE INTERIOR, GEOLOGICAL SURVEY. SAID ELEVATION IS MARKED AS BEING 5192 FEET.

BASIS OF BEARINGS

BASIS OF BEARINGS IS A G.P.S. OBSERVATION.

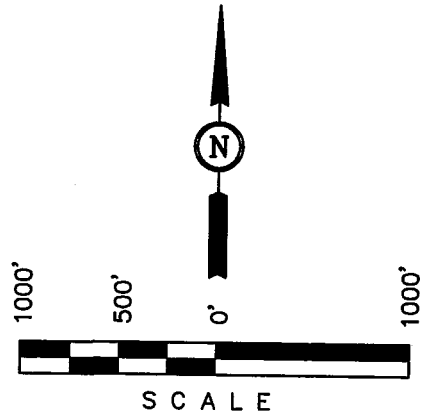

CERTIFICATE

THIS IS TO CERTIFY THAT THE ABOVE PLAT WAS PREPARED FROM FIELD NOTES OF ACTUAL SURVEYS MADE BY ME OR UNDER MY SUPERVISION AND THAT THE SAME ARE TRUE AND CORRECT TO THE BEST OF MY KNOWLEDGE AND BELIEF.

REGISTERED LAND SURVEYOR
REGISTRATION NO. 161319
STATE OF UTAH

REVISED: 04-17-07 C.H.

LEGEND:

└ = 90° SYMBOL

● = PROPOSED WELL HEAD.

▲ = SECTION CORNERS LOCATED.

(AUTONOMOUS NAD 83)
LATITUDE = 40°00'26.29" (40.007303)
LONGITUDE = 109°17'57.55" (109.299319)
(AUTONOMOUS NAD 27)
LATITUDE = 40°00'26.41" (40.007336)
LONGITUDE = 109°17'55.11" (109.298642)

UINTAH ENGINEERING & LAND SURVEYING
85 SOUTH 200 EAST – VERNAL, UTAH 84078
(435) 789-1017

SCALE 1" = 1000'	DATE SURVEYED: 02-06-07	DATE DRAWN: 02-20-07
PARTY D.A. B.M. P.M.	REFERENCES G.L.O. PLAT	
WEATHER COLD	FILE QUESTAR EXPLR. & PROD.	

Additional Operator Remarks

Questar Exploration & Production Company proposes to drill a well to 13,680' to test the Dakota. If productive, casing will be run and the well completed. If dry, the well will be plugged and abandoned as per BLM and State of Utah requirements"

Please see Questar Exploration & Prodcution Company Standard Operating Practices dated October 18, 2005, for Mesa Verde Formation Wells located in Red Wash, Wonsits Valley, Gypsum Hills, White River, Glen Bench, and Undesignated fields on Townships 07, 08 and 09 South, Ranges 21 to 25 East.

Please see Onshore Order No. 1.

Please be advised that Questar Exploration & Production Company agrees to be responsible under the terms and conditions of the lease for the operations conducted upon the lease lands.

Bond coverage for this well is provided by Bond No.ESB000024. The principal is Questar Exploration & Production company via surety as consent as provided for the 43 CFR 3104.2.

DRILLING PROGRAM

ONSHORE OIL & GAS ORDER NO. 1
Approval of Operations on Onshore
Federal Oil and Gas Leases

All lease and/or unit operations will be conducted in such a manner that full compliance is made with applicable laws, regulations (43 CFR 3100), Onshore Oil and Gas No. 1, and the approved plan of operations. The operator is fully responsible for the actions of his subcontractors. A copy of these conditions will be furnished the field representative to insure compliance.

1. Formation Tops

Formation	Depth
Uinta	Surface
Green River	1,610'
Wasatch	4,300'
Mesaverde	6,165'
Sego	8,365'
Castlegate	8,555'
Mancos Shale	9,212'
Dakota	13,282'
TD	13,680'

2. Anticipated Depths of Oil Gas Water and Other Mineral Bearing Zones

The estimated depths at which the top and bottom of the anticipated water, oil, gas. Or other mineral bearing formations are expected to be encountered are as follows:

Substance	Formation	Depth
Gas	Wasatch	4,300'
Gas	Mesaverde	6,165'
Gas	Mancos Shale	9,212'
Gas	Dakota	13,282'

All fresh water and prospectively valuable minerals encountered during drilling, will be recorded by depth and adequately protected. All oil and gas shows will be tested to determine commercial potential.

All water shows and water-bearing sands will be reported to the BLM in Vernal, Utah. Copies of State of Utah form OGC-8-X are acceptable. If flows are detected, samples will be submitted to the BLM along with any water analyses conducted. Fresh water will be obtained from Wonsits Valley water right # A36125 (which was filed on May 7, 1964,) or Red Wash water right # 49-2153 (which was filed on March 25, 1960). It was determined by the Fish and Wildlife Service that any water right number filed before1989 is not depleting to the Upper Colorado River System, to supply fresh water for drilling purposes. All water resulting from drilling operations will be disposed of at Red Wash Central Battery Disposal Site; SWSE, Section 27, T7S, R23E or Wonsits Valley Disposal Site; SWNW, Section 12, T8S, R21E.

DRILLING PROGRAM

3. Operator's Specification for Pressure Control Equipment:

A. 3,000 psi double gate, and 3,000 psi annular BOP (schematic attached) to 9,800' or intermediate casing point. 10,000 psi double gate, 10,000 psi single gate, and 10,000 psi annular BOP (schematic attached) below intermediate casing point.

B. Functional test daily

C. All casing strings shall be pressure tested (0.22 psi/foot or 1500 psi, whichever is greater) prior to drilling the plug after cementing; test pressure shall not exceed the internal yield pressure of the casing.

D. Ram type preventers and associated equipment shall be tested to approved stack working pressure if isolated by test plug or to 50 percent of internal yield pressure of casing whichever is less. BOP and related equipment shall meet the minimum requirements of Onshore Oil and Gas Order No. 2 for equipment and testing requirements, procedures, etc..., for a 3M and 10M system and individual components shall be operable as designed.

4. Casing Design:

Hole Size	Csg. Size	Top (MD)	Bottom (MD)	Wt.	Grade	Thread	Cond.
17-1/2""	14"	sfc	40'	Steel	Cond.	None	Used
12-1/4"	9-5/8"	sfc	2,000'	36.0	J-55	STC	New
8-3/4"	7"	sfc	9,350'	26.0	HCP-110	LTC	New
6–1/8"	4-1/2"	sfc	100'	15.1	P-110	LTC	New
6–1/8"	4-1/2"	100'	13,400'	13.5	P-110	LTC	New
6–1/8"	4-1/2"	13,400'	13,680'	15.1	P-110	LTC	New

Casing Strengths:				Collapse	Burst	Tensile (minimum)
9-5/8"	36.0 lb.	J-55	STC	2,020 psi	3,520 psi	394,000 lb.
7"	26.0 lb.	HCP-110	LTC	7,800 psi	9,950 psi	693,000 lb.
4-1/2"	13.5 lb.	P-110	LTC	10,680 psi	12,410 psi	338,000 lb.
4-1/2"	15.1 lb.	P-110	LTC	14,350 psi	14,420 psi	406,000 lb.

DRILLING PROGRAM

MINIMUM DESIGN FACTORS:

COLLAPSE: 1.125
BURST: 1.00
TENSION: 1.80

Area Fracture Gradient: 0.9 psi/foot
Maximum anticipated mud weight: 13.5 ppg
Maximum surface treating pressure: 8,500 psi

5. Auxiliary Equipment

A. Kelly Cock – yes

B. Float at the bit – no

C. Monitoring equipment on the mud system – visually and/or PVT/Flow Show

D. Full opening safety valve on the rig floor – yes

E. Rotating Head – yes
If drilling with air the following will be used:

F. The blooie line shall be at least 6" in diameter and extend at least 100' from the well bore into the reserve/blooie pit.

G. Blooie line ignition shall be provided by a continuous pilot (ignited when drilling below 500').

H. Compressor shall be tied directly to the blooie line through a manifold.

I. A mister with a continuous stream of water shall be installed near the end of the blooie lines for dust suppression.

Surface hole will be drilled with air, air/mist, foam, or mud depending on hole conditions. Drilling below surface casing will be with water based drilling fluids consisting primarily of fresh water, bentonite, lignite, caustic, lime, soda ash and polymers. No chromates will be used. It is not intended to use oil in the mud, however, in the event it is used, oil concentration will be less than 4% by volume. Maximum anticipated mud weight is 13.5 ppg.

No minimum quantity of weight material will be required to be kept on location.

PVT/Flow Show will be used from base of surface casing to TD.

Gas detector will be used from surface casing depth to TD.

DRILLING PROGRAM

6. Testing, logging and coring program

A. Cores – none anticipated

B. DST – none anticipated

C. Logging – Mud logging – 3000' to TD
GR-SP-Induction, Neutron, Density

D. Formation and Completion Interval: Mancos interval, final determination of completion will be made by analysis of logs.
Stimulation – Stimulation will be designed for the particular area of interest as encountered.

7. Cementing Program

20" Conductor:
Cement to surface with construction cement.

9-5/8" Surface Casing: sfc – 2,000' (MD)
Lead Slurry: 0' – 1,700'. 365 sks (1075 cu ft) Rockies LT cement + 0.25 lb/sk Flocele. Slurry wt: 11.5 ppg, Slurry yield: 2.94 ft^3/sk, Slurry volume: 12-1/4" hole + 100% excess.
Tail Slurry: 1,700' – 2,000'. 150 sks (185 cu ft) 50/50 Poz Premium AG + 5% salt + 0.25 lb/sk Flocele. Slurry wt: 11.5 ppg, Slurry yield: 1.24 ft^3/sk, Slurry volume: 12-1/4" hole + 100% excess.

7" Intermediate Casing: sfc - 9,350' (MD)
Lead Slurry: 0' – 4,500'. 235 sks (910 cu ft) Halliburton Hi-Fill cement. Slurry wt: 11.0 ppg, Slurry yield: 3.86 ft^3/sk, Slurry volume: 8-3/ 4" hole + 50% excess in open hole section.
Tail Slurry: 4,500' – 9,350'. 880 sks (1090 cu ft) 50/50 Poz Premium AG + 2.0% Bentonite + 0.6% Halad (R)-322 fluid loss + 2.0% Microbond M expander + 5% salt + 0.25 lb/sk Flocele. Slurry wt: 14.35 ppg, Slurry yield: 1.24 ft^3/sk, Slurry volume: 8-3/4" hole + 50% excess.

4-1/2" Production Casing: sfc - 13,680' (MD)
Lead Slurry: 0' - 4,500'. 125 sks (480 cu ft) Halliburton Hi-Fill cement + 16% Bentonite + 0.75% Econolite + 3% salt + 0.8% HR-7 retarder. Slurry wt: 11.0 ppg, Slurry yield: 3.84 ft^3/sk, Slurry volume: 4-1/2" casing inside 7" casing.
Tail Slurry: 4,500' – 13,680'. 1040 sks (1290 cu ft) of 50/50 Poz Premium AG + 2.0% Bentonite + 0.6% Halad (R)-322 fluid loss + 2.0% Microbond M expander + 5% salt + 0.2% HR-5 retarder + 0.25 lb/sk Flocele. Slurry wt: 14.35 ppg, Slurry yield: 1.24 ft^3/sk, Slurry volume: 6-1/8" hole + 20% excess in open hole section.

*Final cement volumes to be calculated from caliper log with an attempt to be made to circulate cement to the surface on the intermediate string and 4,500' on the production string. A bond log will be run across the zone of interest and across zones as required by the authorized officer to insure protection of natural resources.

8. Anticipated Abnormal Pressures and Temperatures, Other Potential Hazards

No abnormal temperatures or pressures are anticipated. No H2S has been encountered in or known to exist from previous wells drilled to similar depths in the general area. Maximum anticipated bottom hole pressure equals approximately 9,600 psi. Maximum anticipated bottom hole temperature is 260° F.

DRILLING PROGRAM

SCHEMATIC DIAGRAM OF 3,000 PSI BOP STACK

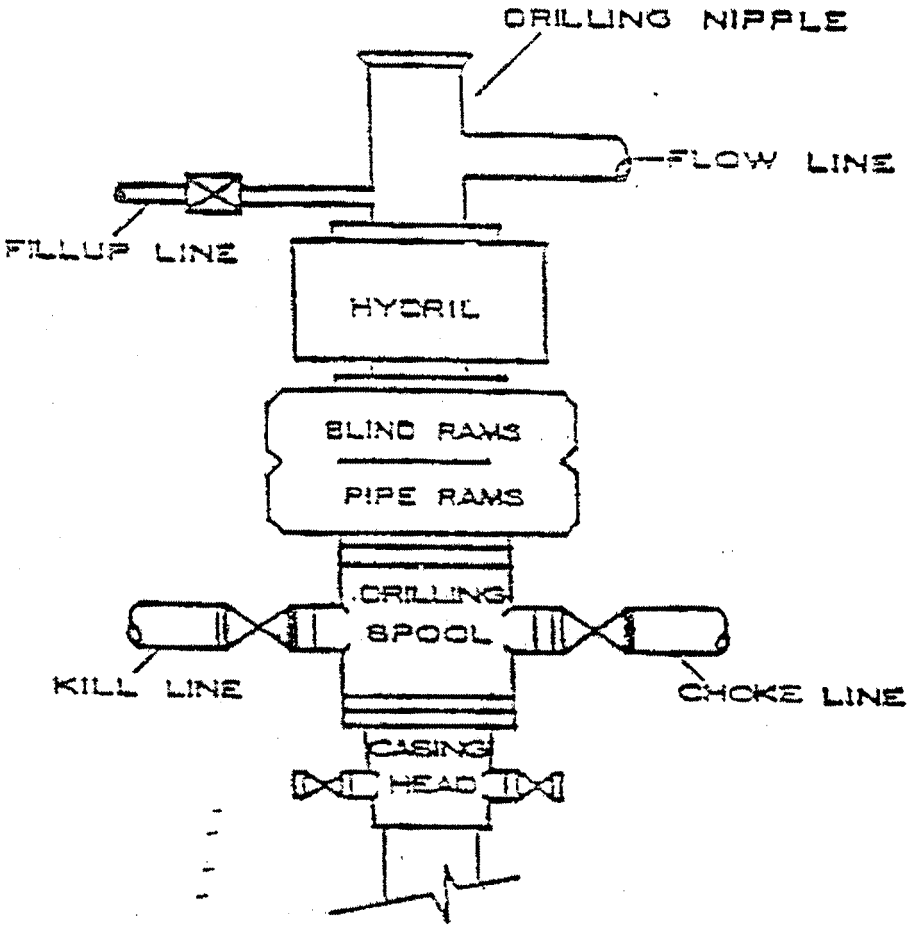

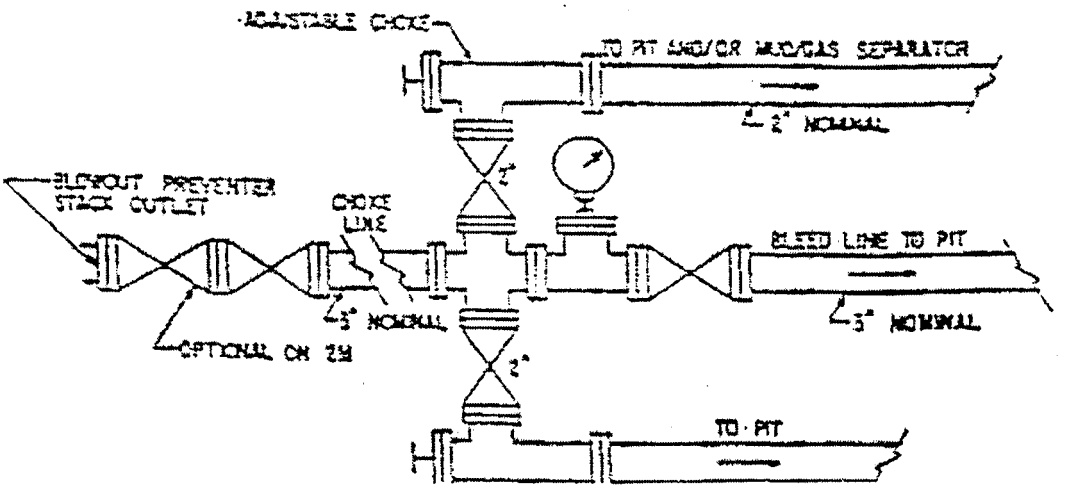

EXHIBIT A CONTINUED

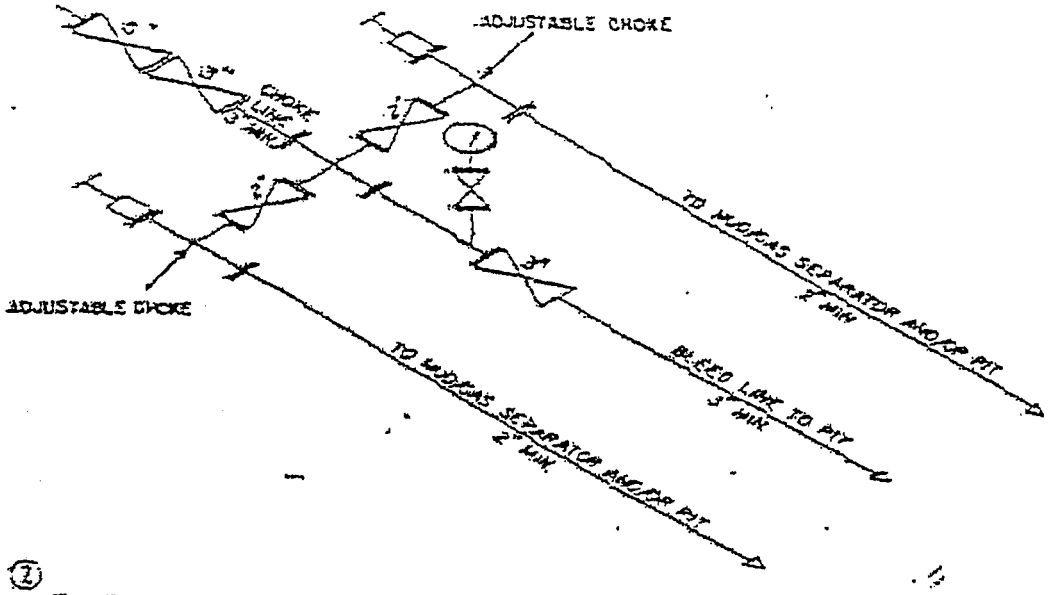

(2) 3M CHOKE MANIFOLD EQUIPMENT — CONFIGURATION OF CHOKES MAY VARY

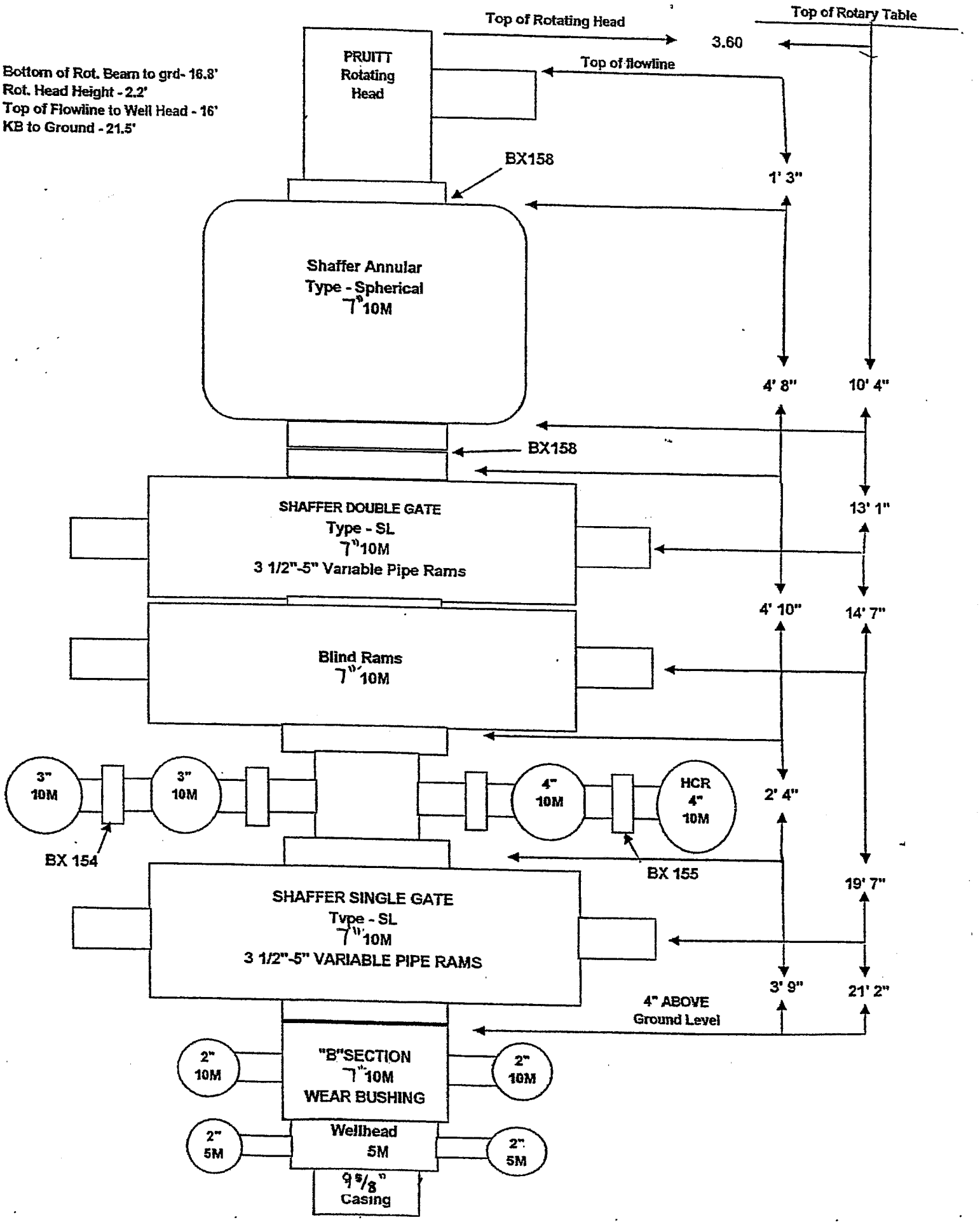
Bottom of Rot. Beam to grd- 16.8'
Rot. Head Height - 2.2'
Top of Flowline to Well Head - 16'
KB to Ground - 21.5'
Top of Rotating Head
Top of Rotary Table
3.60
Top of flowline
PRUITT
Rotating
Head
BX158
1' 3"
Shaffer Annular
Type - Spherical
7" 10M
4' 8"
10' 4"
BX158
SHAFFER DOUBLE GATE
Type - SL
7" 10M
3 1/2"-5" Variable Pipe Rams
13' 1"
4' 10"
14' 7"
Blind Rams
7" 10M
3"
10M
3"
10M
4"
10M
HCR
4"
10M
2' 4"
BX 154
BX 155
SHAFFER SINGLE GATE
Type - SL
7" 10M
3 1/2"-5" VARIABLE PIPE RAMS
19' 7"
3' 9"
21' 2"
4" ABOVE
Ground Level
2"
10M
"B"SECTION
7" 10M
WEAR BUSHING
2"
10M
2"
5M
Wellhead
5M
2"
5M
9 5/8"
Casing

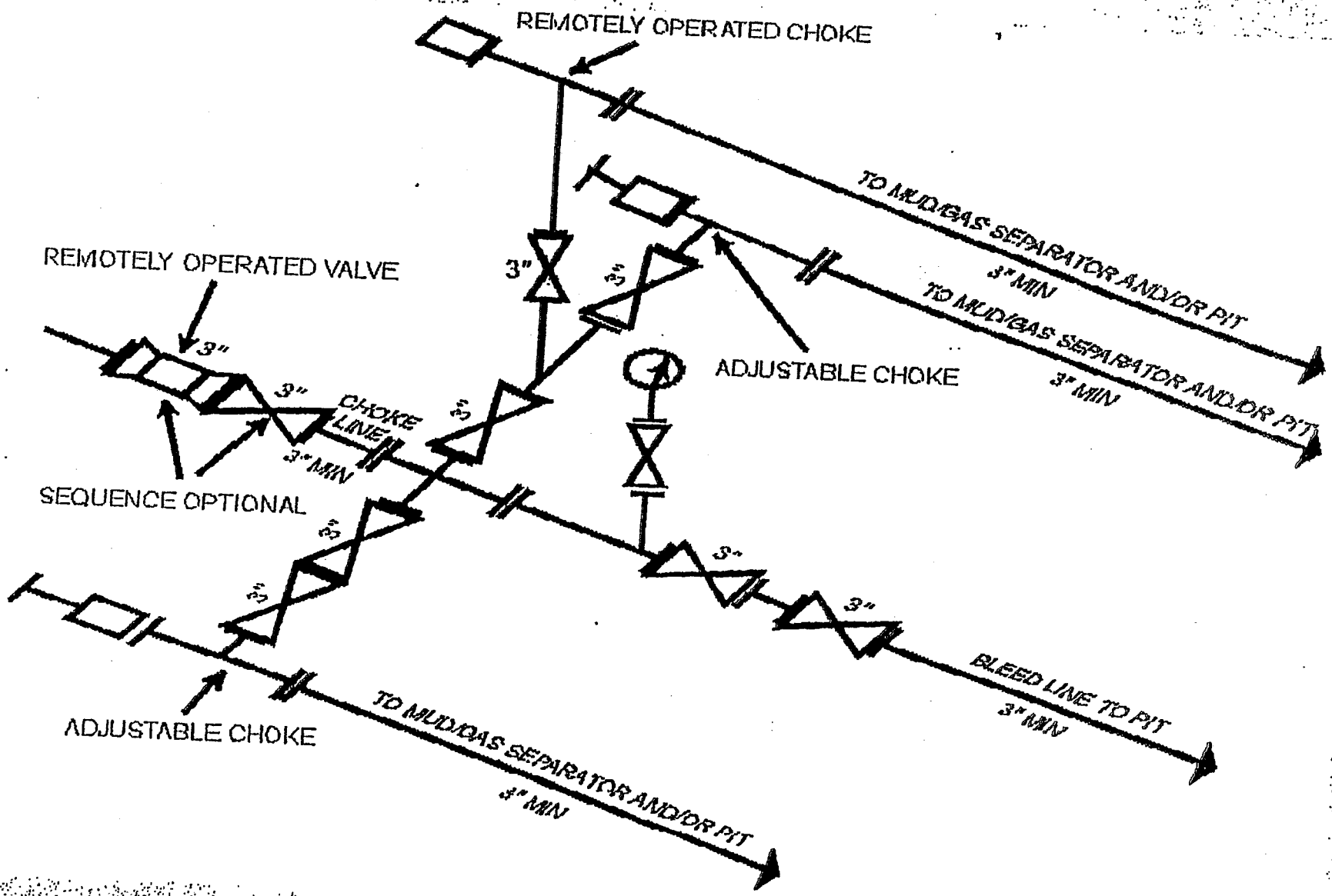

I-4 10M and 15M Choke Manifold Equipment -- Configuration of chokes may vary

[54 FR 39528, Sept. 27, 1989]

QUESTAR EXPLORATION & PRODUCTION CO.
NBE 5DD-26-9-23
2508' FNL 1200' FWL
SWNW, SECTION 26, T9S, R23E
UINTAH COUNTY, UTAH
LEASE # UTU-72634

ONSHORE ORDER NO. 1

MULTI – POINT SURFACE USE & OPERATIONS PLAN

An onsite inspection was conducted for the NBE 5DD-26-9-23 on 4-10-07. Weather conditions were cold & windy at the time of the onsite. In attendance at the inspection were the following individauls:

Paul Buhler	Bureau of Land Management
Amy Torres	Bureau of Land Management
Jan Nelson	Questar Exploration & Production, Co.

1. **Existing Roads:**

The proposed well site is approximately 28 miles southeast of Ouray, Utah.

Refer to Topo Maps A and B for location of access roads within a 2 – mile radius.

There will be no improvements made to existing roads.

2. **Planned Access Roads:**

Please see Questar Exploration & Production company Standard Operating Practices dated October 18, 2005, for Mesa Verde formation Wells located in Red Wash, Wonsits Valley, Gypsum Hills, White River, Glen Bench, and Undesignated fields in Townships 07, 08 & 09 South, Ranges 21 to 25 East.

Refer to Topo Map B for the location of the proposed access road.

3. **Location of Existing Wells Within a 1 – Mile Radius:**

Please refer to Topo Map C.

4. **Location of Existing & Proposed Facilities:**

Please see Questar Exploration & Production company Standard Operating Practices dated October 18, 2005, for Mesa Verde formation Wells located in Red Wash, Wonsits Valley, Gypsum Hills, White River, Glen Bench, and Undesignated fields in Townships 07, 08 & 09 South, Ranges 21 to 25 East.

Refer to Topo Map D for the location of the proposed pipeline.

Pipeline will be 6" or smaller.

It was determined on the onsite by the BLM VFO AO that the facilities will be painted Carlsbad Canyon.

5. **Location and Type of Water Supply:**

Please see Questar Exploration & Production company Standard Operating Practices dated October 18, 2005, for Mesa Verde formation Wells located in Red Wash, Wonsits Valley, Gypsum Hills, White River, Glen Bench, and Undesignated fields in Townships 07, 08 & 09 South, Ranges 21 to 25 East.

6. **Source of Construction Materials:**

Please see Questar Exploration & Production company Standard Operating Practices dated October 18, 2005, for Mesa Verde formation Wells located in Red Wash, Wonsits Valley, Gypsum Hills, White River, Glen Bench, and Undesignated fields in Townships 07, 08 & 09 South, Ranges 21 to 25 East.

7. **Methods of Handling Waste Materials:**

Please see Questar Exploration & Production company Standard Operating Practices dated October 18, 2005, for Mesa Verde formation Wells located in Red Wash, Wonsits Valley, Gypsum Hills, White River, Glen Bench, and Undesignated fields in Townships 07, 08 & 09 South, Ranges 21 to 25 East.

A Evaporating System will be used to evaporate the reserve pits.

8. **Ancillary Facilities:**

Please see Questar Exploration & Production company Standard Operating Practices dated October 18, 2005, for Mesa Verde formation Wells located in Red Wash, Wonsits Valley, Gypsum Hills, White River, Glen Bench, and Undesignated fields in Townships 07, 08 & 09 South, Ranges 21 to 25 East.

9. **Well Site Layout:** (See Location Layout Diagram)

The attached Location Layout Diagram describes drill pad cross-sections, cuts and fills and locations of the mud tanks, reserve pit, flare pit, pipe racks, trailer parking, spoil dirt stockpile(s), and surface material stockpile(s).

Please see the attached diagram to describe rig orientation, parking areas, and access

A pit liner is required. A felt pit liner will be required if bedrock is encountered.

10. **Plans for Reclamation of the Surface:**

Please see Questar Exploration & Production company Standard Operating Practices dated October 18, 2005, for Mesa Verde formation Wells located in Red Wash, Wonsits Valley, Gypsum Hills, White River, Glen Bench, and Undesignated fields in Townships 07, 08 & 09 South, Ranges 21 to 25 East.

Interim Reclamation

Please see attached Interim Reclamation plan.

Once the well is put onto production, Questar Exploration & Production Company will reclaim as much of the well pad as possible that will allow for operations to continue in a safe and reasonable manner. Reseeding will be done in the spring and fall of each year to allow winter precipitation to aid in the success of reclaimation.

Seed Mix:

Interim Reclamation:
6 lbs Hycrest Crested Wheat
6lbs Needle & Threadgrass

Final Reclamation:
Seed Mix # 6 3 lbs. Wyoming Big Sage Brush, 3 lbs. Shadscale, 4 lbs. Hycrest crested Wheat
3 lbs. Indian Rice Grass

11. Surface Ownership:

The well pad and access road are located on lands owned by:
Bureau of Land Management
170 South 500 East
Vernal, Utah 84078

12. Other Information

A Class III archaeological survey was conducted by Montgomery Archaeology Consultants. A copy of this report was submitted directly to the appropriate agencies by Montgomery Archaeology Consultants. Cultural resource clearance was recommended for this location.

A Class III paleontological survey was conducted by Intermountain Paleo Consulting. A copy of this report was submitted directly to the appropriate agencies by Stephen D. Sandau. The inspection resulted in the location of no fossil resources. However , if vertebrate fossil(s) are found during construction a paleoontologist should be immediately notified. Questar Exploration & Production Company will provide paleo monitor if needed.

Maintain drainage throughout the life of the well.

No Drilling or construction will take place during the Pronghorn season May 10 thru June 20.

QUESTAR EXPLORATION & PRODUCTION, CO.
Request for Exception to Buried Pipeline
For
NBE 5DD-26-9-23

QEP respectfully requests an exception to burying this pipeline. We understand the standard Condition of Approval (COA) that may be included in the approved Application for Permit to Drill (APD) is: "*As a Best Management Practice (BMP), the pipeline would be buried within the identified construction width of an access corridor that contains the access road and pipelines. The construction width for the access corridor would increase from 30 feet, by an additional 20 feet, to a total of 50 feet. Exceptions to this BMP may be granted where laterally extensive, hard indurated bedrock, such as sandstone, is at or within 2 feet of the surface; and, soil types with a poor history of successful rehabilitation.*" QEP will install the pipeline within the access corridor and will avoid cross-country installation when possible. Our reason for requesting a surface line is based on the following justification:

Class IV VRM

- This area's designated Visual Resource Management is classified as Class IV. The Class IV objective is to provide for management activities that require major modification to the existing character of the landscape. The level of change to the landscape can be high. The management activities may dominate the view and may be the major focus of the viewer attention. However, every attempt should be made to minimize the impact of these activities through careful location, minimal disturbance, and repetition of the basic visual elements of form, line, color, and texture.

- QEP feels that surface pipe will comply with this classification more so than buried pipe due to the amount of surface disturbance that will be required to bury it. We believe surface installation within the access corridor will minimize the disturbance so that the pipeline does not dominate the view.

Environmental and Safety Concerns

- Buried pipe will greatly increase surface disturbance and habitat fragmentation. The soil in this area has a poor history of successful rehabilitation. Buried pipe will have an increased corrosion rate and would need to be dug up for repairs or replacement; the constant surface disturbance will not allow time for successful reclamation.

- Increasing surface disturbance will greatly increase noxious and invasive weed infestation.

- With the increased corrosion rate, buried pipe may have undetectable leaks that could go unnoticed for months. Small leaks may turn into large plumes of underground hazards because they are not easily monitored and not seen right away. An undetected leak also increases the potential for explosive incidents. Once detected, the surface will need to be disturbed, once again, to dig up the line and replace or repair it.

- Accidents associated with pipe breaks during construction activities could increase substantially as the number of buried lines increases.

- The additional surface disturbance will increase the risk of disturbing paleontological sites.

Operational and Mechanical Concerns for Gas Lines

- Cathodic protection will be required for buried pipe. Cathodic protection requires anode beds that must be maintained. This will add substantial costs in labor and material. Additional power lines will need to be installed to the anode beds. The additional costs for equipment and labor will be approximately $50,000.00 per section.

- Pipeline markers need to be used with buried pipe. This will add costs in labor and material.

- Every tie in requires a valve. The average distance between valves is approximately ¼ mile. Valves will have to be placed in "freeze boxes" or "valve boxes". Valve boxes will be considered confined space which increases the manpower needed to repair or replace valves. Every valve box will also require bright yellow guard rails.

- Additional equipment required for buried pipe can include blades/dozers, trenchers (cutting or blasting in hard rock), side booms, etc. which increases installation costs.

- Buried pipe must have fusion bonded epoxy (FBE) coating. FBE pipe will cost an additional $2.00 per foot compared to bare pipe.

- This pipeline has the potential for being upgraded/upsized to a larger pipe diameter depending on production volumes. If upsizing is required, the pipe will need to be dug up which will cause additional surface disturbance and will not allow adequate time for successful reclamation.

- Surface lines are sometimes relocated to accommodate new locations; this is done in an effort to minimize the amount of pipe needed and the amount of surface disturbed. If this pipe is buried, this will no longer be an option.

Lessee's or Operator's Representative:

Jan Nelson
Red Wash Rep.
Questar Expl. & Prod. Co.
1571 E. 1700 S.
Vernal, Utah 84078
(435) 781-4032

Certification:

All lease and/or unit operations will be conducted in such a manner that full compliance is made with all applicable laws, regulations, Onshore Oil & Gas Orders, the approved plan of operations, and any applicable Notice to Lessees.

Questar Exploration & Production company will be fully responsible for the actions of their subcontractors.

A complete copy of the approved Application for Permit to Drill will be furnished to the field representative(s) to ensure compliance and shall be on location during all construction and drilling operations.

I hereby certify that I, or persons under my direct supervision, have inspected the proposed drill site and access route; that I am familiar with the conditions which currently exist; that the statements made in this plan are, to the best of my knowledge, true and correct; and that the work associated with the operations proposed herein will be performed by Questar Exploration & Production Company it's contractors and subcontractors in conformity with this plan and the terms and conditions under which it is approved. This statement is subject to the provisions of 18 U.S.C. 1001 for the filing of a false statement.

Jan Nelson
Red Wash Representative

29-May-07
Date

QUESTAR EXPLR. & PROD.

NBE #5DD-26-9-23

LOCATED IN UINTAH COUNTY, UTAH
SECTION 26, T9S, R23E, S.L.B.&M.



PHOTO: VIEW FROM CORNER #5 TO LOCATION STAKE **CAMERA ANGLE: NORTHERLY**

PHOTO: VIEW FROM BEGINNING OF PROPOSED ACCESS **CAMERA ANGLE: SOUTHWESTERLY**

- Since 1964 -

Uintah Engineering & Land Surveying
85 South 200 East Vernal, Utah 84078
435-789-1017 uels@uelsinc.com

LOCATION PHOTOS	02 MONTH	19 DAY	07 YEAR	PHOTO
TAKEN BY: D.A.	DRAWN BY: L.K.	REV: 04-19-07 C.H.		

QUESTAR EXPLR. & PROD.

FIGURE #1

LOCATION LAYOUT FOR

NBE #5DD-26-9-23
SECTION 26, T9S, R23E, S.L.B.&M.
2508' FNL 1200' FWL

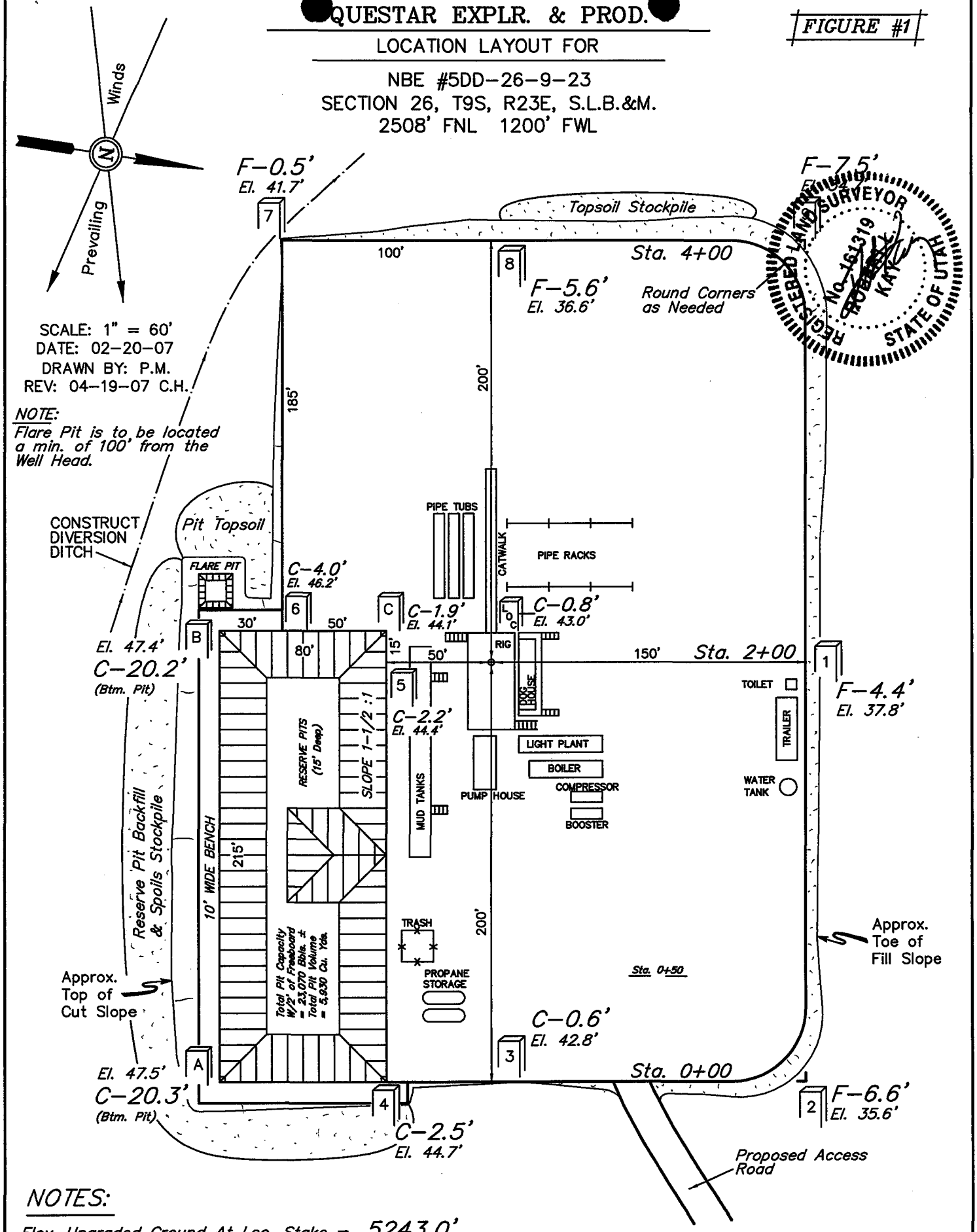

NOTES:

Elev. Ungraded Ground At Loc. Stake = 5243.0'

FINISHED GRADE ELEV. AT LOC. STAKE = 5242.2'

UINTAH ENGINEERING & LAND SURVEYING
85 So. 200 East * Vernal, Utah 84078 * (435) 789-1017

QUESTAR EXPLR. & PROD.

TYPICAL CROSS SECTIONS FOR

NBE #5DD-26-9-23
SECTION 26, T9S, R23E, S.L.B.&M.
2508' FNL 1200' FWL

FIGURE #2

1" = 40'
X-Section Scale
1" = 100'

DATE: 02-20-07
DRAWN BY: P.M.
REV: 04-19-07 C.H.

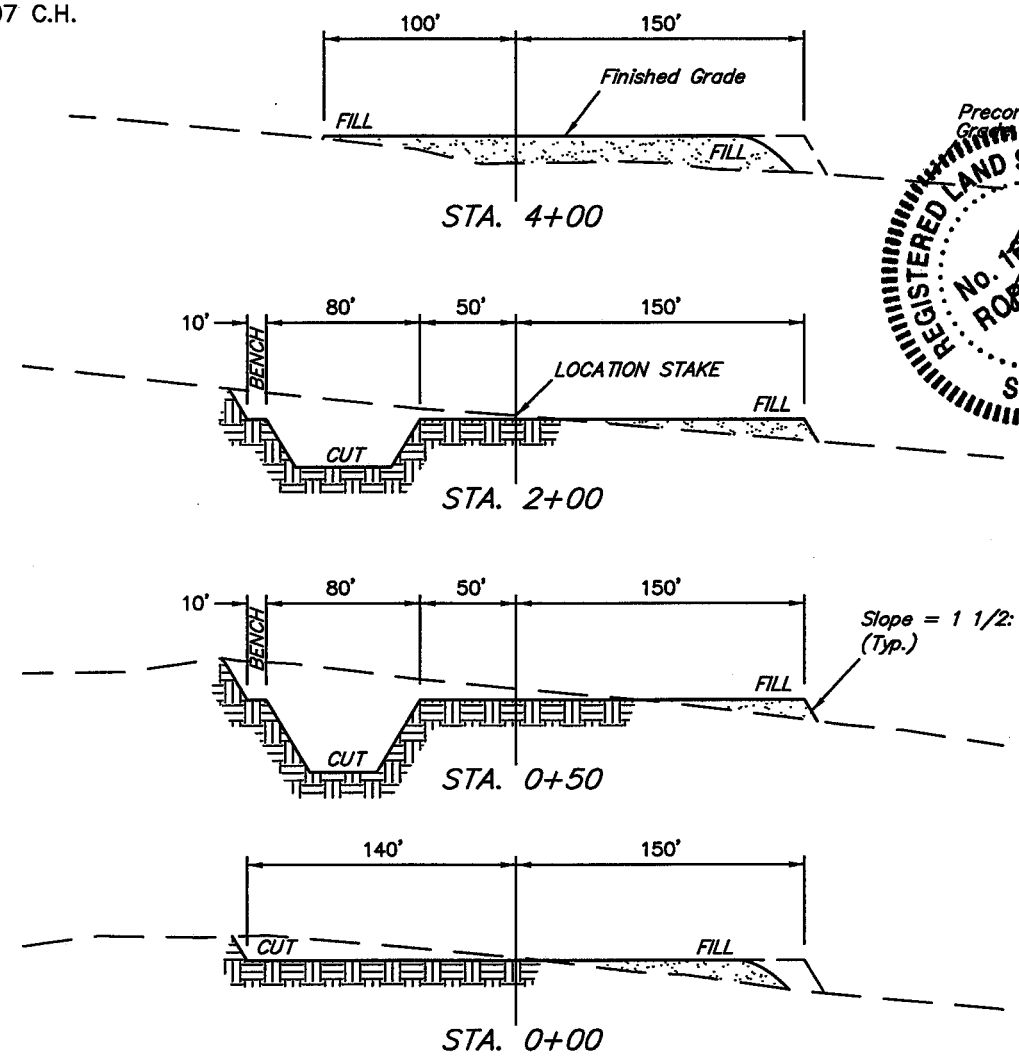

REGISTERED LAND SURVEYOR No. 151239 ROBERT L. KAY STATE OF UTAH

APPROXIMATE ACREAGES

WELL SITE DISTURBANCE = ± 3.017 ACRES
ACCESS ROAD DISTURBANCE = ± 0.117 ACRES
PIPELINE DISTURBANCE = ± 0.083 ACRES
TOTAL = ± 3.217 ACRES

* NOTE:
FILL QUANTITY INCLUDES 5% FOR COMPACTION

NOTE:
Topsoil should not be Stripped Below Finished Grade on Substructure Area.

APPROXIMATE YARDAGES

CUT
(6") Topsoil Stripping = 2,290 Cu. Yds.
Remaining Location = 11,120 Cu. Yds.

TOTAL CUT = 13,410 CU.YDS.
FILL = 8,150 CU.YDS.

EXCESS MATERIAL = 5,260 Cu. Yds.
Topsoil & Pit Backfill (1/2 Pit Vol.) = 2,260 Cu. Yds.
EXCESS UNBALANCE (After Interim Rehabilitation) = 0 Cu. Yds.

UINTAH ENGINEERING & LAND SURVEYING
85 So. 200 East * Vernal, Utah 84078 * (435) 789-1017

QUESTAR EXPLR. & PROD.

INTERIM RECLAMATION PLAN FOR

NBE #5DD-26-9-23
SECTION 26, T9S, R23E, S.L.B.&M.
2508' FNL 1200' FWL

FIGURE #3

SCALE: 1" = 60'
DATE: 02-20-07
DRAWN BY: P.M.
REV: 04-19-07 C.H.

REGISTERED LAND SURVEYOR No. 161319 ROBERT L. KAY STATE OF UTAH

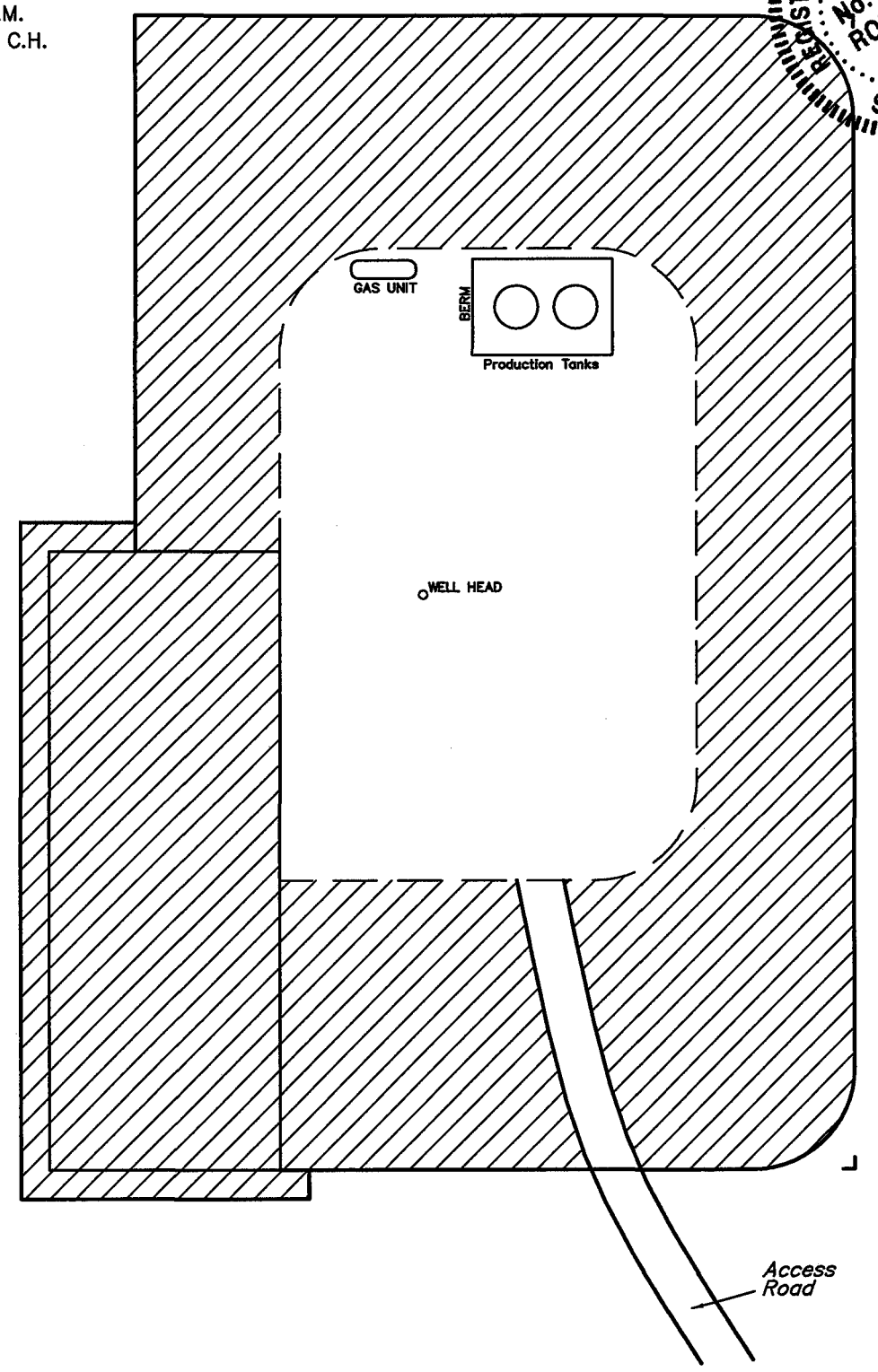

INTERIM RECLAMATION

UINTAH ENGINEERING & LAND SURVEYING
85 So. 200 East * Vernal, Utah 84078 * (435) 789-1017

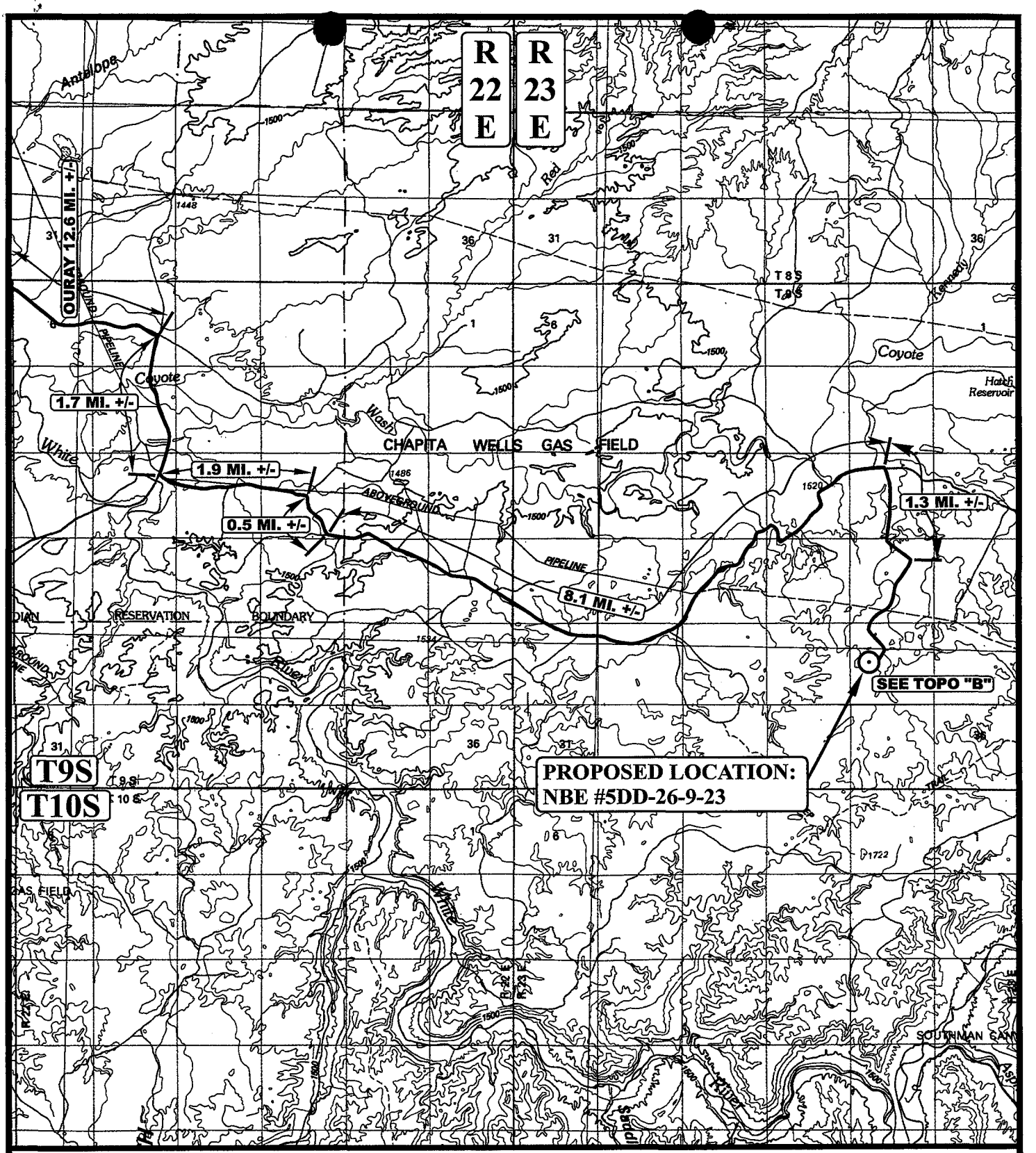

LEGEND:

⊙ PROPOSED LOCATION

N

QUESTAR EXPLR. & PROD.

NBE #5DD-26-9-23
SECTION 26, T9S, R23E, S.L.B.&M.
2508' FNL 1200' FWL

Uintah Engineering & Land Surveying
85 South 200 East Vernal, Utah 84078
(435) 789-1017 * FAX (435) 789-1813

TOPOGRAPHIC MAP	02 MONTH	19 DAY	07 YEAR	A TOPO
SCALE: 1:100,000	DRAWN BY: L.K.	REV: 04-19-07 C.H.		

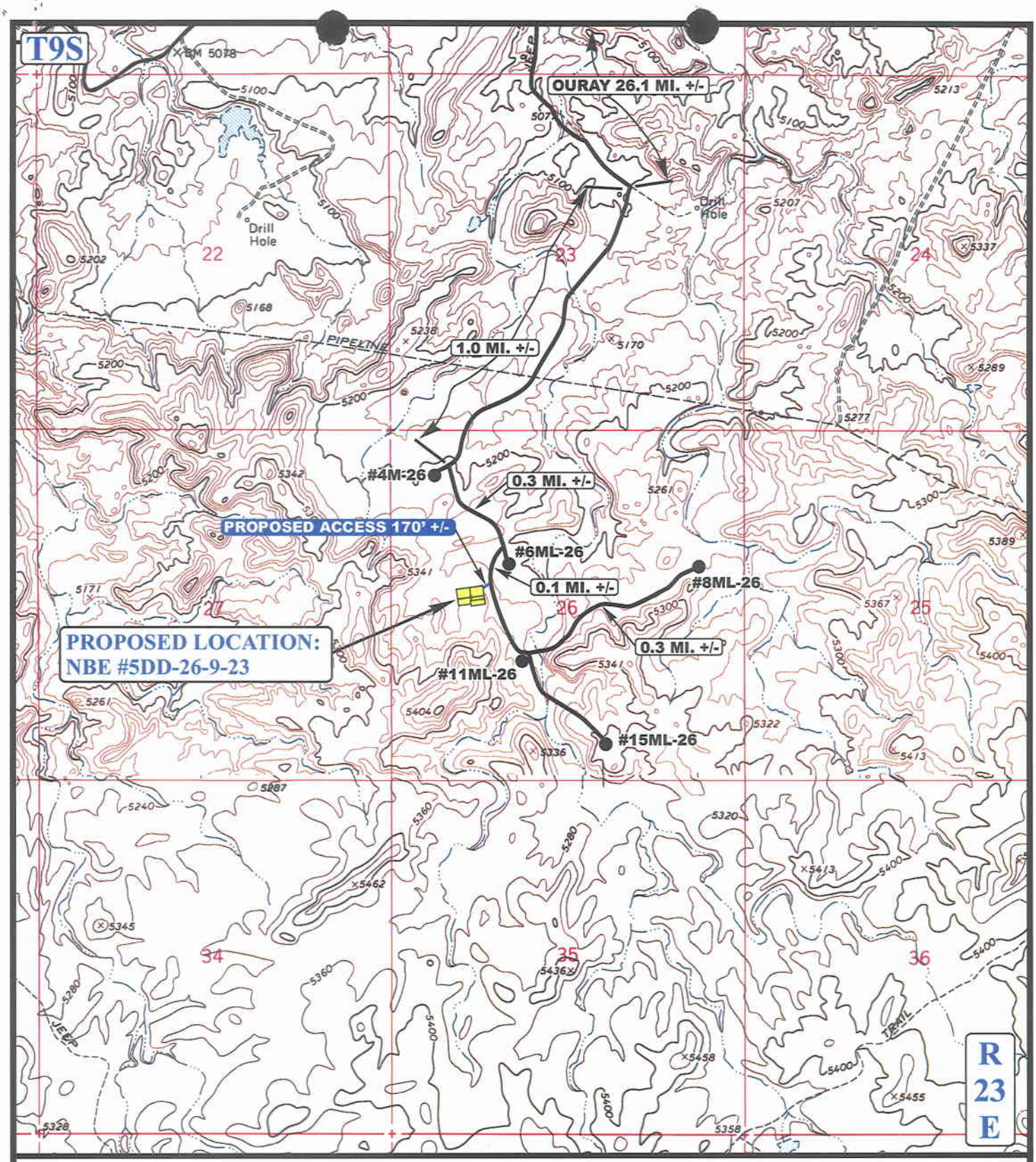

LEGEND:

EXISTING ROAD

PROPOSED ACCESS ROAD

N

QUESTAR EXPLR. & PROD.

NBE #5DD-26-9-23
SECTION 26, T9S, R23E, S.L.B.&M.
2508' FNL 1200' FWL

Uintah Engineering & Land Surveying
85 South 200 East Vernal, Utah 84078
(435) 789-1017 * FAX (435) 789-1813

TOPOGRAPHIC MAP	02 MONTH	19 DAY	07 YEAR	B TOPO
SCALE: 1" = 2000'	DRAWN BY: L.K.	REV: 04-19-07 C.H.		

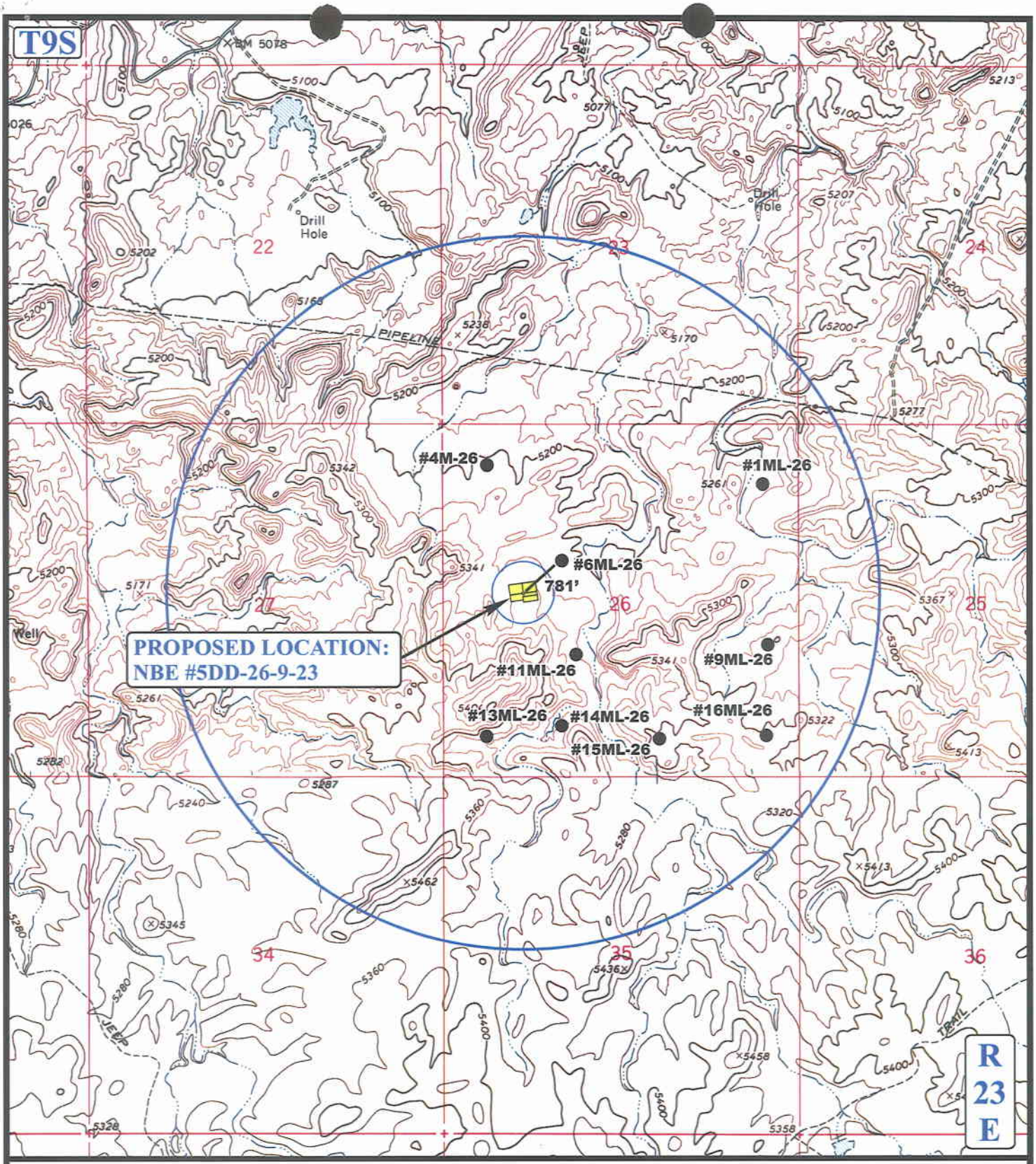

LEGEND:

- DISPOSAL WELLS
- PRODUCING WELLS
- SHUT IN WELLS
- WATER WELLS
- ABANDONED WELLS
- TEMPORARILY ABANDONED

N

QUESTAR EXPLR. & PROD.

NBE #5DD-26-9-23
SECTION 26, T9S, R23E, S.L.B.&M.
2508' FNL 1200' FWL

Uintah Engineering & Land Surveying
85 South 200 East Vernal, Utah 84078
(435) 789-1017 * FAX (435) 789-1813

TOPOGRAPHIC MAP	02 MONTH	19 DAY	07 YEAR	C TOPO
SCALE: 1" = 2000'	DRAWN BY: L.K.	REV: 04-19-07 C.H.		

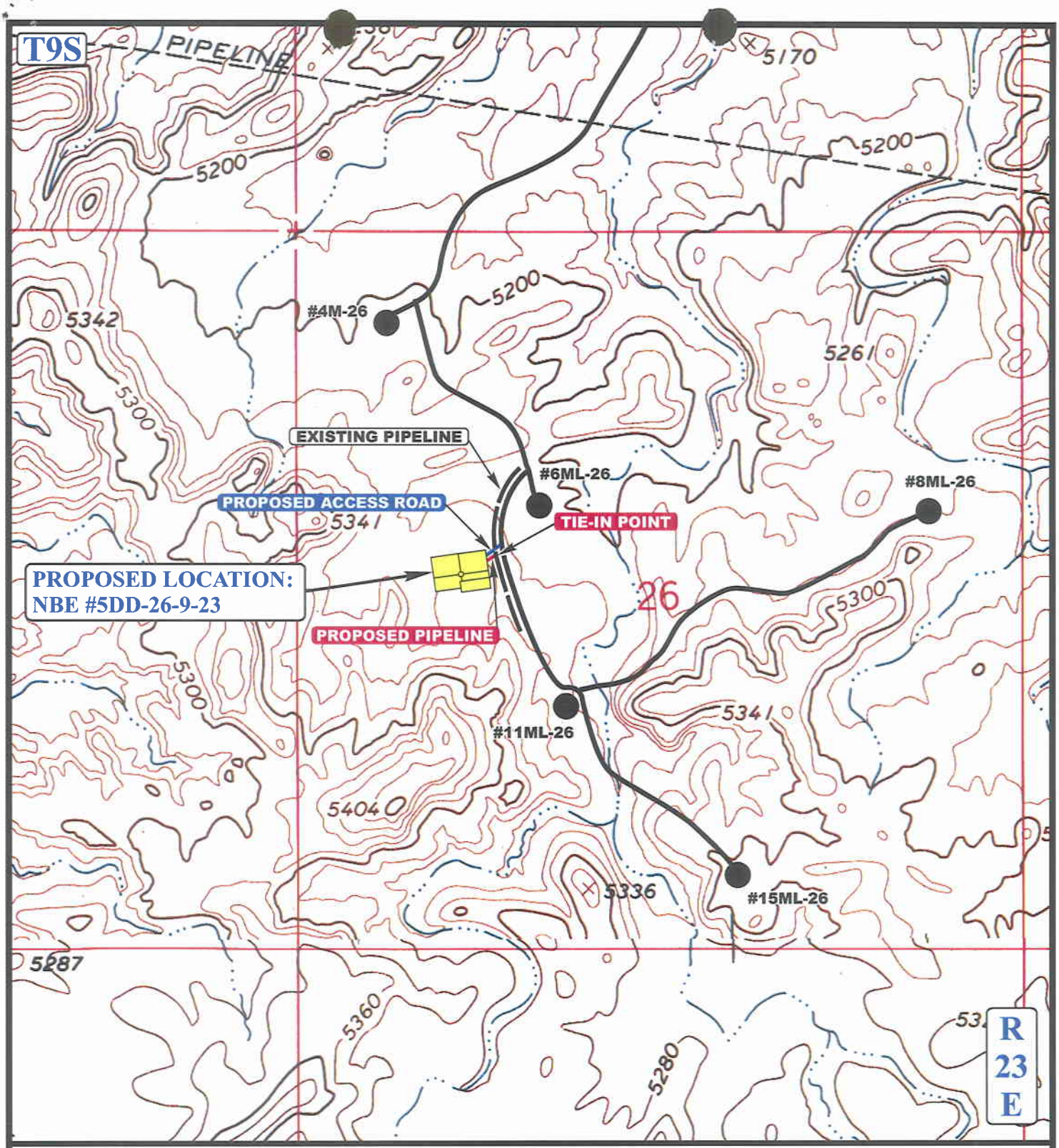

APPROXIMATE TOTAL PIPELINE DISTANCE = 120' +/-

LEGEND:

- PROPOSED ACCESS ROAD
- EXISTING PIPELINE
- PROPOSED PIPELINE
- PROPOSED PIPELINE (SERVICING OTHER WELLS)

N

QUESTAR EXPLR. & PROD.

NBE #5DD-26-9-23
SECTION 26, T9S, R23E, S.L.B.&M.
2508' FNL 1200' FWL

Uintah Engineering & Land Surveying
85 South 200 East Vernal, Utah 84078
(435) 789-1017 * FAX (435) 789-1813

TOPOGRAPHIC MAP	02 MONTH	19 DAY	07 YEAR	D TOPO
SCALE: 1" = 1000'	DRAWN BY: L.K.	REV: 04-19-07 C.H.		

WORKSHEET
APPLICATION FOR PERMIT TO DRILL

APD RECEIVED: 06/08/2007

API NO. ASSIGNED: 43-047-39356

WELL NAME: NBE 5DD-26-9-23
OPERATOR: QUESTAR EXPLORATION & (N5085)
CONTACT: JAN NELSON

PHONE NUMBER: 435-781-4032

PROPOSED LOCATION:
SWNW 26 090S 230E
SURFACE: 2508 FNL 1200 FWL
BOTTOM: 2508 FNL 1200 FWL
COUNTY: UINTAH
LATITUDE: 40.00736 LONGITUDE: -109.2987
UTM SURF EASTINGS: 645218 NORTHINGS: 4429751
FIELD NAME: NATURAL BUTTES (630)

INSPECT LOCATN BY: / /

Tech Review	Initials	Date
Engineering		
Geology		
Surface		

LEASE TYPE: 1 - Federal
LEASE NUMBER: UTU-72634
SURFACE OWNER: 1 - Federal

PROPOSED FORMATION: DKTA
COALBED METHANE WELL? NO

RECEIVED AND/OR REVIEWED:

✓ Plat
✓ Bond: Fed[1] Ind[] Sta[] Fee[]
(No. ESB000024)
N Potash (Y/N)
N Oil Shale 190-5 (B) or 190-3 or 190-13
✓ Water Permit
(No. 49-2153)
N RDCC Review (Y/N)
(Date:)
NA Fee Surf Agreement (Y/N)
NA Intent to Commingle (Y/N)

LOCATION AND SITING:

___ R649-2-3.
Unit:
___ R649-3-2. General
Siting: 460 From Qtr/Qtr & 920' Between Wells
✓ R649-3-3. Exception to Dakota
✓ Drilling Unit (20 acre)
Board Cause No: 179-13
Eff Date: 3-28-07
Siting: See Cause Order
___ R649-3-11. Directional Drill

COMMENTS: Sop, Seperate file

STIPULATIONS: 1- Federal Approval

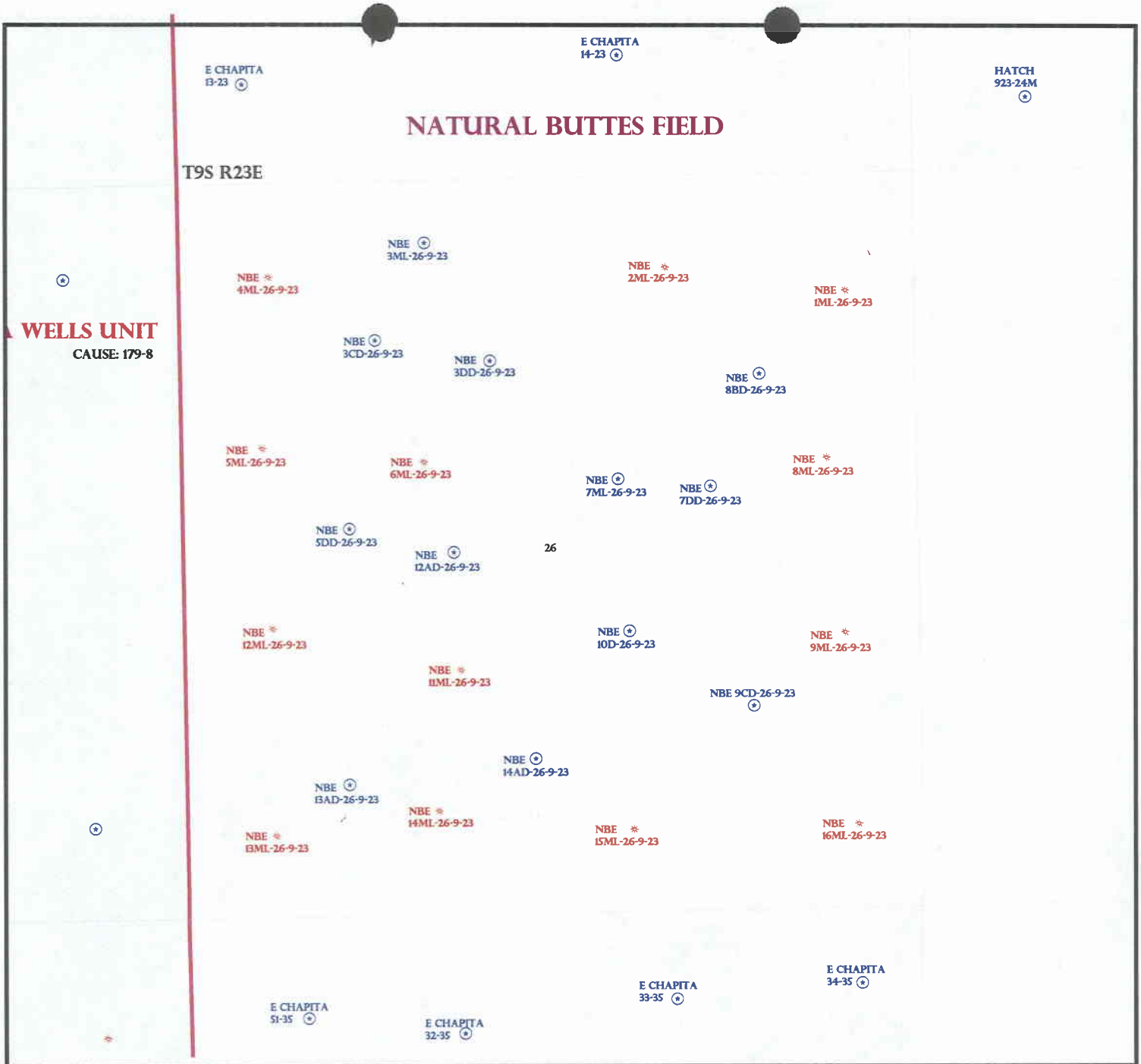

OPERATOR: QUESTAR EXPL & PROD (N5085)

SEC: 26 T.9S R. 23E

FIELD: NATURAL BUTTES (630)

COUNTY: UINTAH

CAUSE: 179-13 / 3-28-2007

Field Status
- ABANDONED
- ACTIVE
- COMBINED
- INACTIVE
- PROPOSED
- STORAGE
- TERMINATED

Unit Status
- EXPLORATORY
- GAS STORAGE
- NF PP OIL
- NF SECONDARY
- PENDING
- PI OIL
- PP GAS
- PP GEOTHERML
- PP OIL
- SECONDARY
- TERMINATED

Wells Status
- GAS INJECTION
- GAS STORAGE
- LOCATION ABANDONED
- NEW LOCATION
- PLUGGED & ABANDONED
- PRODUCING GAS
- PRODUCING OIL
- SHUT-IN GAS
- SHUT-IN OIL
- TEMP. ABANDONED
- TEST WELL
- WATER INJECTION
- WATER SUPPLY
- WATER DISPOSAL
- DRILLING

Utah Oil Gas and Mining

N
W E
S

PREPARED BY: DIANA MASON
DATE: 13-JUNE-2007

QUESTAR

Questar Exploration and Production Company
11002 East 17500 South
Vernal, UT 84078
Tel 435 781 4300 • Fax 435 781 4329

June 5, 2007

Division of Oil, Gas & Mining
1594 W. N. Temple STE 1210
Salt Lake City, UT 84114-5801

To Whom It May Concern:

In reference to the State Oil and Gas Conservation rule R649-3-3 Questar Exploration & Production, Co. *NBE 7BD-17-9-23, NBE 4DD-17-9-23, NBE 10CD-17-9-23, NBE 11CD-17-9-23, NBE 6AD-10-9-23, NBE 6BD-10-9-23, NBE 5DD-10-9-23, NBE 8CD-10-9-23, NBE 15AD-10-9-23, NBE 6DD-10-9-23, NBE 8BD-26-9-23, NBE 3DD-26-9-23, NBE 3CD-26-9-23, NBE 7DD-26-9-23, NBE 12AD-26-9-23, NBE 5DD-26-9-23, NBE 13AD-26-9-23, NBE 14AD-26-9-23 and NBE 9CD-26-9-23* is an exception to this rule due to cause 179-13. These nineteen (19) wells will be drilled as exploratory test wells to the Dakota Formation drilled on 20 acre spacing.

There are no additional lease owners within 460' of the proposed location. If you have any questions please contact Jan Nelson @ (435) 781-4032 or Nate Koeniger @ 303-672-6906.

Thank you,

Jan Nelson
Regulatory Affairs

RECEIVED
JUN 08 2007
DIV. OF OIL, GAS & MINING

T9S, R23E, S.L.B.&M.



QUESTAR EXPLR. & PROD.

Well location, NBE #5DD-26-9-23, located as shown in the SW 1/4 NW 1/4 of Section 26, T9S, R23E, S.L.B.&M., Uintah County, Utah

BASIS OF ELEVATION

BENCH MARK (57 EAM) LOCATED IN THE NE 1/4 NE 1/4 OF SECTION 29, T9S, R23E, S.L.B.&M., TAKEN FROM THE RED WASH SE, QUADRANGLE, UTAH, UINTAH COUNTY, 7.5 MINUTE QUAD. (TOPOGRAPHIC MAP) PUBLISHED BY THE UNITED STATES DEPARTMENT OF THE INTERIOR, GEOLOGICAL SURVEY. SAID ELEVATION IS MARKED AS BEING 5192 FEET.

BASIS OF BEARINGS

BASIS OF BEARINGS IS A G.P.S. OBSERVATION.

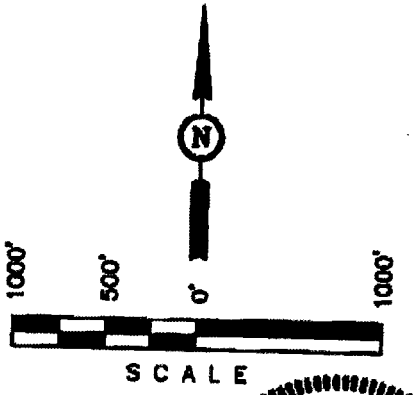

CERTIFICATE

THIS IS TO CERTIFY THAT THE ABOVE PLAT WAS PREPARED FROM FIELD NOTES OF ACTUAL SURVEYS MADE BY ME OR UNDER MY SUPERVISION AND THAT THE SAME ARE TRUE AND CORRECT TO THE BEST OF MY KNOWLEDGE AND BELIEF.

REGISTERED LAND SURVEYOR REGISTRATION NO. 161319 STATE OF UTAH

REVISED: 04-17-07 C.H.

LEGEND:

- ⌊ = 90° SYMBOL
- ● = PROPOSED WELL HEAD.
- ▲ = SECTION CORNERS LOCATED.

(AUTONOMOUS NAD 83)
LATITUDE = 40°00'26.29" (40.007303)
LONGITUDE = 109°17'57.55" (109.299319)
(AUTONOMOUS NAD 27)
LATITUDE = 40°00'26.41" (40.007336)
LONGITUDE = 109°17'55.11" (109.298642)

UINTAH ENGINEERING & LAND SURVEYING
85 SOUTH 200 EAST – VERNAL, UTAH 84078
(435) 789-1017

SCALE 1" = 1000'	DATE SURVEYED: 02-06-07	DATE DRAWN: 02-20-07
PARTY D.A. B.M. P.M.	REFERENCES G.L.O. PLAT	
WEATHER COLD	FILE QUESTAR EXPLR. & PROD.	

JON M. HUNTSMAN, JR.
Governor

GARY R. HERBERT
Lieutenant Governor

State of Utah
DEPARTMENT OF NATURAL RESOURCES

MICHAEL R. STYLER
Executive Director

Division of Oil Gas and Mining

JOHN R. BAZA
Division Director

June 18, 2007

Questar Exploration & Production Company
1571 E 1700 S
Vernal, UT 84078

Re: NBE 5DD-26-9-23 Well, 2508' FNL, 1200' FWL, SW NW, Sec. 26, T. 9 South, R. 23 East, Uintah County, Utah

Gentlemen:

Pursuant to the provisions and requirements of Utah Code Ann.§ 40-6-1 *et seq.*, Utah Administrative Code R649-3-1 *et seq.*, and the attached Conditions of Approval, approval to drill the referenced well is granted.

Appropriate information has been submitted to DOGM and administrative approval of the requested exception location for the Dakota Formation is hereby granted.

This approval shall expire one year from the above date unless substantial and continuous operation is underway, or a request for extension is made prior to the expiration date. The API identification number assigned to this well is 43-047-39356.

Sincerely,

Gil Hunt
Associate Director

pab
Enclosures

cc: Uintah County Assessor
Bureau of Land Management, Vernal Office

1594 West North Temple, Suite 1210, PO Box 145801, Salt Lake City, UT 84114-5801
telephone (801) 538-5340 • facsimile (801) 359-3940 • TTY (801) 538-7458 • *www.ogm.utah.gov*

UTAH DNR OIL, GAS & MINING

Operator: Questar Exploration & Production Company

Well Name & Number NBE 5DD-26-9-23

API Number: 43-047-39356

Lease: UTU-72634

Location: SW NW **Sec.** 26 **T.** 9 South **R.** 23 East

Conditions of Approval

1. General

   Compliance with the requirements of Utah Admin. R. 649-1 *et seq.*, the Oil and Gas Conservation General Rules, and the applicable terms and provisions of the approved Application for permit to drill.

2. Notification Requirements

   Notify the Division with 24 hours of spudding the well.

   - Contact Carol Daniels at (801) 538-5284.

   Notify the Division prior to commencing operations to plug and abandon the well.

   - Contact Dustin Doucet at (801) 538-5281 office (801) 733-0983 home

3. Reporting Requirements

   All required reports, forms and submittals will be promptly filed with the Division, including but not limited to the Entity Action Form (Form 6), Report of Water Encountered During Drilling (Form 7), Weekly Progress Reports for drilling and completion operations, and Sundry Notices and Reports on Wells requesting approval of change of plans or other operational actions.

4. State approval of this well does not supersede the required federal approval, which must be obtained prior to drilling.

FORM 9

STATE OF UTAH
DEPARTMENT OF NATURAL RESOURCES
DIVISION OF OIL, GAS AND MINING

5. LEASE DESIGNATION AND SERIAL NUMBER: UTU-72634

SUNDRY NOTICES AND REPORTS ON WELLS

6. IF INDIAN, ALLOTTEE OR TRIBE NAME: N/A

Do not use this form for proposals to drill new wells, significantly deepen existing wells below current bottom-hole depth, reenter plugged wells, or to drill horizontal laterals. Use APPLICATION FOR PERMIT TO DRILL form for such proposals.

7. UNIT or CA AGREEMENT NAME: N/A

1. TYPE OF WELL: OIL WELL ☐ GAS WELL ☑ OTHER _____

8. WELL NAME and NUMBER: NBE 5DD-26-9-23

2. NAME OF OPERATOR: Questar Exploration & Production Co.

9. API NUMBER: 4304739356

3. ADDRESS OF OPERATOR: 11002 E. 17500 S. CITY VERNAL STATE UT ZIP 84078

PHONE NUMBER: (435) 781-4331

10. FIELD AND POOL, OR WILDCAT: NATURAL BUTTES

4. LOCATION OF WELL

FOOTAGES AT SURFACE: 2508' FNL 1200' FWL

COUNTY: UINTAH

QTR/QTR, SECTION, TOWNSHIP, RANGE, MERIDIAN: SWNW 26 9S 23E

STATE: UTAH

11. CHECK APPROPRIATE BOXES TO INDICATE NATURE OF NOTICE, REPORT, OR OTHER DATA

TYPE OF SUBMISSION	TYPE OF ACTION		
☑ NOTICE OF INTENT (Submit in Duplicate)	☐ ACIDIZE	☐ DEEPEN	☐ REPERFORATE CURRENT FORMATION
Approximate date work will start: _____	☐ ALTER CASING	☐ FRACTURE TREAT	☐ SIDETRACK TO REPAIR WELL
	☐ CASING REPAIR	☐ NEW CONSTRUCTION	☐ TEMPORARILY ABANDON
	☐ CHANGE TO PREVIOUS PLANS	☐ OPERATOR CHANGE	☐ TUBING REPAIR
	☐ CHANGE TUBING	☐ PLUG AND ABANDON	☐ VENT OR FLARE
☐ SUBSEQUENT REPORT (Submit Original Form Only)	☐ CHANGE WELL NAME	☐ PLUG BACK	☐ WATER DISPOSAL
Date of work completion:	☐ CHANGE WELL STATUS	☐ PRODUCTION (START/RESUME)	☐ WATER SHUT-OFF
_____	☐ COMMINGLE PRODUCING FORMATIONS	☐ RECLAMATION OF WELL SITE	☑ OTHER: APD EXTENSION
	☐ CONVERT WELL TYPE	☐ RECOMPLETE - DIFFERENT FORMATION	

12. DESCRIBE PROPOSED OR COMPLETED OPERATIONS. Clearly show all pertinent details including dates, depths, volumes, etc.

Questar Exploration & Production Co. hereby requests a 1 year extension on the NBE 5DD-26-9-23.

Approved by the
Utah Division of
Oil, Gas and Mining

Date: 06-18-08

By: _____

COPY SENT TO OPERATOR

Date: 6.19.2008

Initials: KS

NAME (PLEASE PRINT) Laura Bills

TITLE Associate Regulatory Affairs Analyst

SIGNATURE Laura Bills

DATE 6/10/2008

(This space for State use only)

RECEIVED

JUN 16 2008

CONFIDENTIAL

DIV. OF OIL, GAS & MINING

(5/2000)

(See Instructions on Reverse Side)

[redacted]

Application for Permit to Drill
Request for Permit Extension
Validation

(this form should accompany the Sundry Notice requesting permit extension)

API: 43-047-39356
Well Name: NBE 5DD-26-9-23
Location: 2508' FNL 1200' FWL, SWNW, SEC. 26, T9S, R23E
Company Permit Issued to: Questar Exploration & Production Co.
Date Original Permit Issued: 6/18/2007

The undersigned as owner with legal rights to drill on the property as permitted above, hereby verifies that the information as submitted in the previously approved application to drill, remains valid and does not require revision.

Following is a checklist of some items related to the application, which should be verified.

If located on private land, has the ownership changed, if so, has the surface agreement been updated? Yes☐ No☑

Have any wells been drilled in the vicinity of the proposed well which would affect the spacing or siting requirements for this location? Yes☐ No☑

Has there been any unit or other agreements put in place that could affect the permitting or operation of this proposed well? Yes☐ No☑

Have there been any changes to the access route including ownership, or right-of-way, which could affect the proposed location? Yes☐ No☑

Has the approved source of water for drilling changed? Yes☐ No☑

Have there been any physical changes to the surface location or access route which will require a change in plans from what was discussed at the onsite evaluation? Yes☐ No☑

Is bonding still in place, which covers this proposed well? Yes☑ No☐

Laura Bills
Signature

6/10/2008
Date

Title: Associate Regulatory Affairs Analyst

Representing: Questar Exploration & Production Co.

RECEIVED
JUN 16 2008
DIV. OF OIL, GAS & MINING

Form 3160-3
(July 1992)

RECEIVED
VERNAL FIELD OFFICE
2007 JUN -7 AM 12: 00

UNITED STATES
DEPARTMENT OF THE INTERIOR
BUREAU OF LAND MANAGEMENT

SUBMIT IN TRIPLICATE*

FORM APPROVED
OMB NO. 1040-0136
Expires: February 28, 1995

APPLICATION FOR PERMIT TO DRILL OR DEEPEN

BUREAU OF LAND MGMT.

TYPE OF WORK: DRILL ☑ DEEPEN ☐

TYPE OF WELL: ☐ OIL WELL ☑ GAS WELL ☐ OTHER ☑ SINGLE ZONE ☐ MULTIPLE ZONE

5. LEASE DESIGNATION AND SERIAL NO.: UTU-72634

6. IF INDIAN, ALLOTTEE OR TRIBE NAME: N/A

7. UNIT AGREEMENT NAME: N/A

8. FARM OR LEASE NAME, WELL NO.: NBE 5DD-26-9-23

2. NAME OF OPERATOR: QUESTAR EXPLORATION & PRODUCTION CO.
Contact: Jan Nelson
E-Mail: jan.nelson@questar.com

9. API NUMBER: 43-047-39356

3. ADDRESS: 1571 E. 1700 S. Vernal, Ut 84078
Telphone number: Phone 435-781-4032 Fax 435-781-4045

10. FIELD AND POOL, OR WILDCAT: NATURAL BUTTES

4. LOCATION OF WELL (Report location clearly and in accordance with and State requirements*)
At Surface: 2508' FNL 1200' FWL, SWNW, SECTION 26, T9S, R23E
At proposed production zone:

11. SEC.,T, R, M, OR BLK & SURVEY OR AREA: SEC. 26, T9S, R23E SLB&M

14. DISTANCE IN MILES FROM NEAREST TOWN OR POSTOFFICE*: 28 +/- SOUTHEAST OF OURAY, UTAH

12. COUNTY OR PARISH: Uintah

13. STATE: UT

15. DISTANCE FROM PROPOSED LOCATION TO NEAREST PROPERTY OR LEASE LINE, FT. (also to nearest drig,unit line if any): 1200' +/-

16. NO.OF ACRES IN LEASE: 1760.00

17. NO. OF ACRES ASSIGNED TO THIS WELL: 20

18. DISTANCE FROM PROPOSED location to nearest well, drilling, completed, applied for, on this lease, ft: 781' +/-

19. PROPOSED DEPTH: 13,680

20. BLM/BIA Bond No. on file: ESB000024

21. ELEVATIONS (Show whether DF, RT, GR, ect.): 5242.2' GR

22. DATE WORK WILL START: ASAP

23. Estimated duration: 20 days

24. Attachments

The following,completed in accordance with the requirments of Onshore Oil and Gas Order No. 1, shall be attached to this form:

1. Well plat certified by a registered surveyor.
2. A Drilling Plan
3. A surface Use Plan (if location is on National Forest System Lands, the SUPO shall be filed with the appropriate Forest Service Office).
4. Bond to cover the operations unless covered by an exisiting bond on file (see Item 20 above).
5. Operator certification.
6. Such other site specific information and/or plans as may be required by the authorized officer.

SIGNED Jan Nelson Name (printed/typed) Jan Nelson DATE 5/29/2007

TITLE Regulatory Affairs

(This space for Federal or State office use)

PERMIT NO. APPROVAL DATE

Application approval does not warrant or certify the applicant holds any legal or equitable title to those rights in the subject lease which would entitle the applicant to conduct operations thereon

CONDITIONS OF APPROVAL, IF ANY:

MAR 11 2009

APPROVED BY TITLE Assistant Field Manager Lands & Mineral Resources DATE

*See Instructions On Reverse Side

VERNAL FIELD OFFICE

Title 18 U.S.C Section 1001, makes it a crime for any person knowingly and willfully to make to any department or agency of the United States any false, fictitious or fraudulent statements or representations as to any mater within its jurisdiction

CONDITIONS OF APPROVAL ATTACHED

CONFIDENTIAL

RECEIVED
MAR 23 2009
DIV. OF OIL, GAS & MINING

NOTICE OF APPROVAL

NOS 03/19/2007

07PP1617A

UDOGM

UNITED STATES DEPARTMENT OF THE INTERIOR
BUREAU OF LAND MANAGEMENT
VERNAL FIELD OFFICE
170 South 500 East VERNAL, UT 84078 (435) 781-4400

CONDITIONS OF APPROVAL FOR APPLICATION FOR PERMIT TO DRILL

Company:	**Questar Exploration & Production, Co**	**Location:**	**SWNW, Sec. 26, T9S, R23E**
Well No:	**NBE 5DD-26-9-23**	**Lease No:**	**UTU-72634**
API No:	**43-047-39356**	**Agreement:**	**N/A**

Title	**Name**	**Office Phone Number**	**Cell Phone Number**
Petroleum Engineer:	Matt Baker	(435) 781-4490	(435) 828-4470
Petroleum Engineer:	Michael Lee	(435) 781-4432	(435) 828-7875
Petroleum Engineer:	Ryan Angus	(435) 781-4430	(435) 828-7368
Supervisory Petroleum Technician:	Jamie Sparger	(435) 781-4502	(435) 828-3913
Supervisory NRS:	Karl Wright	(435) 781-4484	
NRS/Enviro Scientist:	Christine Cimiluca	(435) 781-4475	
NRS/Enviro Scientist:	Dan Emmett	(435) 781-3414	(435) 828-4029
NRS/Enviro Scientist:	Anna Figueroa	(435) 781-3407	(435) 828-3548
NRS/Enviro Scientist:	Lori Ford	(435) 781-4406	
NRS/Enviro Scientist:	David Gordon	(435) 781-4424	
NRS/Enviro Scientist:	James Hereford	(435) 781-3412	(435) 828-3546
NRS/Enviro Scientist:	Chuck Macdonald	(435) 781-4441	(435) 828-7481
NRS/Enviro Scientist:	Nathan Packer	(435) 781-3405	(435) 828-3545
NRS/Enviro Scientist:	Paul Percival	(435) 781-4493	(435) 828-7381
NRS/Enviro Scientist:	Verlyn Pindell	(435) 781-3402	(435) 828-3547
NRS/Enviro Scientist:	Holly Villa	(435) 781-4404	(435) 828-3544
		Fax: (435) 781-3420	

A COPY OF THESE CONDITIONS SHALL BE FURNISHED TO YOUR FIELD REPRESENTATIVE TO INSURE COMPLIANCE

All lease and/or unit operations are to be conducted in such a manner that full compliance is made with the applicable laws, regulations (43 CFR Part 3160), and this approved Application for Permit to Drill including Surface and Downhole Conditions of Approval. The operator is considered fully responsible for the actions of his subcontractors. A copy of the approved APD must be on location during construction, drilling, and completion operations. **This permit is approved for a two (2) year period, or until lease expiration, whichever occurs first. An additional extension, up to two (2) years, may be applied for by sundry notice prior to expiration.**

NOTIFICATION REQUIREMENTS

Location Construction (Notify Environmental Scientist)	-	Forty-Eight (48) hours prior to construction of location and access roads.
Location Completion (Notify Environmental Scientist)	-	Prior to moving on the drilling rig.
Spud Notice (Notify Petroleum Engineer)	-	Twenty-Four (24) hours prior to spudding the well.
Casing String & Cementing (Notify Supv. Petroleum Tech.)	-	Twenty-Four (24) hours prior to running casing and cementing all casing strings.
BOP & Related Equipment Tests (Notify Supv. Petroleum Tech.)	-	Twenty-Four (24) hours prior to initiating pressure tests.
First Production Notice (Notify Petroleum Engineer)	-	Within Five (5) business days after new well begins or production resumes after well has been off production for more than ninety (90) days.

UDOGM

SURFACE USE PROGRAM
CONDITIONS OF APPROVAL (COAs)

- All new and replacement internal combustion gas field engines of less than or equal to 300 design-rated horsepower must not emit more than 2 gms of NO_x per horsepower-hour. This requirement does not apply to gas field engines of less than or equal to 40 design-rated horsepower.

- All and replacement internal combustion gas field engines of greater than 300 design rated horsepower must not emit more than 1.0 gms of NO_x per horsepower-hour.

- If there is an active Gilsonite mining operation within 2 miles of the well location, operator shall notify the Gilsonite operator at least 48 hours prior to any blasting during construction.

- If paleontological materials are uncovered during construction, the operator is to immediately stop work and contact the Authorized Officer (AO). A determination will be made by the AO as to what mitigation may be necessary for the discovered paleontologic material before construction can continue.

- During operations, if any vertebrate paleontological resources are discovered, all operations affecting such sites shall be immediately suspended, and all discoveries shall be left intact until authorized to proceed by the Authorized Officer. The appropriate Authorized Officer of the Vernal BLM office shall be notified within 48 hrs of the discovery, and a decision as to the preferred alternative/course of action will be rendered.

- As in the APD, the operator has committed to not construct or drill from May 15th to June 20th to protect pronghorn while they are kidding. A survey may be conducted by a qualified biologist or a BLM representative during this timing period to determine if pronghorn are in the area.

DOWNHOLE PROGRAM
CONDITIONS OF APPROVAL (COAs)

SITE SPECIFIC DOWNHOLE COAs:

- At the 7" intermediate casing, a casing shoe formation integrity test shall be performed after drilling 20 feet or less, past the casing shoe.
- The 7" intermediate casing cement shall extend a minimum of 200 feet above the 9 5/8" surface casing shoe.
- The production casing cement shall extend a minimum of 200 feet above the 7" intermediate casing shoe.
- Logging program: Gamma Ray shall be run from TD to surface.

All provisions outlined in Onshore Oil & Gas Order #2 Drilling Operations shall be strictly adhered to. The following items are emphasized:

DRILLING/COMPLETION/PRODUCING OPERATING STANDARDS

- The spud date and time shall be reported orally to Vernal Field Office within 24 hours of spudding.
- Notify Vernal Field Office Supervisory Petroleum Engineering Technician at least 24 hours in advance of casing cementing operations and BOPE & casing pressure tests.
- All requirements listed in Onshore Order #2 III. E. Special Drilling Operations are applicable for air drilling of surface hole.
- Blowout prevention equipment (BOPE) shall remain in use until the well is completed or abandoned. Closing unit controls shall remain unobstructed and readily accessible at all times. Choke manifolds shall be located outside of the rig substructure.
- All BOPE components shall be inspected daily and those inspections shall be recorded in the daily drilling report. Components shall be operated and tested as required by Onshore Oil & Gas Order No. 2 to insure good mechanical working order. All BOPE pressure tests shall be performed by a test pump with a chart recorder and **NOT** by the rig pumps. Test shall be reported in the driller's log.
- BOP drills shall be initially conducted by each drilling crew within 24 hours of drilling out from under the surface casing and weekly thereafter as specified in Onshore Oil & Gas Order No. 2.
- Casing pressure tests are required before drilling out from under all casing strings set and cemented in place.
- No aggressive/fresh hard-banded drill pipe shall be used within casing.
- **Cement baskets shall not be run on surface casing.**

- The operator must report all shows of water or water-bearing sands to the BLM. If flowing water is encountered it must be sampled, analyzed, and a copy of the analyses submitted to the BLM Vernal Field Office.

- The operator must report encounters of all non oil & gas mineral resources (such as Gilsonite, tar sands, oil shale, trona, etc.) to the Vernal Field Office, in writing, within 5 working days of each encounter. Each report shall include the well name/number, well location, date and depth (from KB or GL) of encounter, vertical footage of the encounter and, the name of the person making the report (along with a telephone number) should the BLM need to obtain additional information.

- A complete set of angular deviation and directional surveys of a directional well will be submitted to the Vernal BLM office engineer within 30 days of the completion of the well.

- While actively drilling, chronologic drilling progress reports shall be filed directly with the BLM, Vernal Field Office on a weekly basis in sundry, letter format or e-mail to the Petroleum Engineers until the well is completed.

- A cement bond log (CBL) will be run from the production casing shoe to the top of cement and shall be utilized to determine the bond quality for the production casing. Submit a field copy of the CBL to this office.

- **Please submit an electronic copy of all other logs run on this well in LAS format to UT_VN_Welllogs@BLM.gov. This submission will supersede the requirement for submittal of paper logs to the BLM.**

- There shall be no deviation from the proposed drilling, completion, and/or workover program as approved. Safe drilling and operating practices must be observed. Any changes in operation must have prior approval from the BLM Vernal Field Office.

OPERATING REQUIREMENT REMINDERS:

- All wells, whether drilling, producing, suspended, or abandoned, shall be identified in accordance with 43 CFR 3162.6. There shall be a sign or marker with the name of the operator, lease serial number, well number, and surveyed description of the well.

- In accordance with 43 CFR 3162.4-3, this well shall be reported on the "Monthly Report of Operations" (Oil and Gas Operations Report ((OGOR)) starting with the month in which operations commence and continue each month until the well is physically plugged and abandoned. This report shall be filed in duplicate, directly with the Minerals Management Service, P.O. Box 17110, Denver, Colorado 80217-0110, or call 1-800-525-7922 (303) 231-3650 for reporting information.

- Should the well be successfully completed for production, the BLM Vernal Field office must be notified when it is placed in a producing status. Such notification will be by written communication and must be received in this office by not later than the fifth business day following the date on which the well is placed on production. The notification shall provide, as a minimum, the following informational items:

    - Operator name, address, and telephone number.

    - Well name and number.

    - Well location (¼¼, Sec., Twn, Rng, and P.M.).

    - Date well was placed in a producing status (date of first production for which royalty will be paid).

    - The nature of the well's production, (i.e., crude oil, or crude oil and casing head gas, or natural gas and entrained liquid hydrocarbons).

    - The Federal or Indian lease prefix and number on which the well is located; otherwise the non-Federal or non-Indian land category, i.e., State or private.

    - Unit agreement and/or participating area name and number, if applicable.

    - Communitization agreement number, if applicable.

- Any venting or flaring of gas shall be done in accordance with Notice to Lessees (NTL) 4A and needs prior approval from the BLM Vernal Field Office.

- All undesirable events (fires, accidents, blowouts, spills, discharges) as specified in NTL 3A will be reported to the BLM, Vernal Field Office. Major events, as defined in NTL3A, shall be reported verbally within 24 hours, followed by a written report within 15 days. "Other than Major Events" will be reported in writing within 15 days. "Minor Events" will be reported on the Monthly Report of Operations and Production.

- Whether the well is completed as a dry hole or as a producer, "Well Completion and Recompletion Report and Log" (BLM Form 3160-4) shall be submitted not later than 30 days after completion of the well or after completion of operations being performed, in accordance with 43 CFR 3162.4-1. Two copies of all logs run, core descriptions, and all other surveys or

data obtained and compiled during the drilling, workover, and/or completion operations, shall be filed on BLM Form 3160-4. Submit with the well completion report a geologic report including, at a minimum, formation tops, and a summary and conclusions. Also include deviation surveys, sample descriptions, strip logs, core data, drill stem test data, and results of production tests if performed. Samples (cuttings, fluid, and/or gas) shall be submitted only when requested by the BLM, Vernal Field Office.

- All off-lease storage, off-lease measurement, or commingling on-lease or off-lease, shall have prior written approval from the BLM Vernal Field Office.

- Oil and gas meters shall be calibrated in place prior to any deliveries. The BLM Vernal Field Office Petroleum Engineers will be provided with a date and time for the initial meter calibration and all future meter proving schedules. A copy of the meter calibration reports shall be submitted to the BLM Vernal Field Office. All measurement facilities will conform to the API standards for liquid hydrocarbons and the AGA standards for natural gas measurement. All measurement points shall be identified as the point of sale or allocation for royalty purposes.

- A schematic facilities diagram as required by Onshore Oil & Gas Order No. 3 shall be submitted to the BLM Vernal Field Office within 30 days of installation or first production, whichever occurs first. All site security regulations as specified in Onshore Oil & Gas Order No. 3 shall be adhered to. All product lines entering and leaving hydrocarbon storage tanks will be effectively sealed in accordance with Onshore Oil & Gas Order No. 3.

- Any additional construction, reconstruction, or alterations of facilities, including roads, gathering lines, batteries, etc., which will result in the disturbance of new ground, shall require the filing of a suitable plan and need prior approval of the BLM Vernal Field Office. Emergency approval may be obtained orally, but such approval does not waive the written report requirement.

- No location shall be constructed or moved, no well shall be plugged, and no drilling or workover equipment shall be removed from a well to be placed in a suspended status without prior approval of the BLM Vernal Field Office. If operations are to be suspended for more than 30 days, prior approval of the BLM Vernal Field Office shall be obtained and notification given before resumption of operations.

- Pursuant to Onshore Oil & Gas Order No. 7, this is authorization for pit disposal of water produced from this well for a period of 90 days from the date of initial production. A permanent disposal method must be approved by this office and in operation prior to the end of this 90-day period. In order to meet this deadline, an application for the proposed permanent disposal method shall be submitted along with any necessary water analyses, as soon as possible, but no later than 45 days after the date of first production. Any method of disposal which has not been approved prior to the end of the authorized 90-day period will be considered as an Incident of Noncompliance and will be grounds for issuing a shut-in order until an acceptable manner for disposing of said water is provided and approved by this office.

- Unless the plugging is to take place immediately upon receipt of oral approval, the Field Office Petroleum Engineers must be notified at least 24 hours in advance of the plugging of the well, in order that a representative may witness plugging operations. If a well is suspended or abandoned, all pits must be fenced immediately until they are backfilled. The "Subsequent Report of Abandonment" (Form BLM 3160-5) must be submitted within 30 days after the actual plugging of the well bore, showing location of plugs, amount of cement in each, and amount of casing left in hole, and the current status of the surface restoration.

API Well No: 43047393560000

STATE OF UTAH
DEPARTMENT OF NATURAL RESOURCES
DIVISION OF OIL, GAS, AND MINING

FORM 9

5.LEASE DESIGNATION AND SERIAL NUMBER: UTU-72634

SUNDRY NOTICES AND REPORTS ON WELLS

Do not use this form for proposals to drill new wells, significantly deepen existing wells below current bottom-hole depth, reenter plugged wells, or to drill horizontal laterals. Use APPLICATION FOR PERMIT TO DRILL form for such proposals.

6. IF INDIAN, ALLOTTEE OR TRIBE NAME:

7.UNIT or CA AGREEMENT NAME:

1. TYPE OF WELL
Gas Well

8. WELL NAME and NUMBER:
NBE 5DD-26-9-23

2. NAME OF OPERATOR:
QUESTAR EXPLORATION & PRODUCTION CO

9. API NUMBER:
43047393560000

3. ADDRESS OF OPERATOR:
11002 East 17500 South , Vernal, UT, 84078

PHONE NUMBER:
435 781-4362 Ext

9. FIELD and POOL or WILDCAT:
NATURAL BUTTES

4. LOCATION OF WELL
FOOTAGES AT SURFACE:
2508 FNL 1200 FWL
QTR/QTR, SECTION, TOWNSHIP, RANGE, MERIDIAN:
Qtr/Qtr: SWNW Section: 26 Township: 09.0S Range: 23.0E Meridian: S

COUNTY:
UINTAH

STATE:
UTAH

11.
CHECK APPROPRIATE BOXES TO INDICATE NATURE OF NOTICE, REPORT, OR OTHER DATA

TYPE OF SUBMISSION	TYPE OF ACTION		
✓ NOTICE OF INTENT Approximate date work will start: 9/30/2009	☐ ACIDIZE	☐ ALTER CASING	☐ CASING REPAIR
	☐ CHANGE TO PREVIOUS PLANS	☐ CHANGE TUBING	☐ CHANGE WELL NAME
	☐ CHANGE WELL STATUS	☐ COMMINGLE PRODUCING FORMATIONS	☐ CONVERT WELL TYPE
☐ SUBSEQUENT REPORT Date of Work Completion:	☐ DEEPEN	☐ FRACTURE TREAT	☐ NEW CONSTRUCTION
	☐ OPERATOR CHANGE	☐ PLUG AND ABANDON	☐ PLUG BACK
	☐ PRODUCTION START OR RESUME	☐ RECLAMATION OF WELL SITE	☐ RECOMPLETE DIFFERENT FORMATION
☐ SPUD REPORT Date of Spud:	☐ REPERFORATE CURRENT FORMATION	☐ SIDETRACK TO REPAIR WELL	☐ TEMPORARY ABANDON
	☐ TUBING REPAIR	☐ VENT OR FLARE	☐ WATER DISPOSAL
☐ DRILLING REPORT Report Date:	☐ WATER SHUTOFF	☐ SI TA STATUS EXTENSION	✓ APD EXTENSION
	☐ WILDCAT WELL DETERMINATION	☐ OTHER	OTHER:

12. DESCRIBE PROPOSED OR COMPLETED OPERATIONS. Clearly show all pertinent details including dates, depths, volumes, etc.

Questar Exploration & Production Company requesta a one year extension for the NBE 5DD-26-9-23.

Approved by the Utah Division of Oil, Gas and Mining

Date: June 16, 2009

By:

NAME (PLEASE PRINT)	PHONE NUMBER	TITLE
Laura Bills	435 781-4301	Assoc. Regulatory Affairs Analyst

SIGNATURE	DATE
N/A	6/16/2009

RECEIVED June 16, 2009

The Utah Division of Oil, Gas, and Mining

- State of Utah
- Department of Natural Resources

Electronic Permitting System - Sundry Notices

Request for Permit Extension Validation Well Number 43047393560000

API: 43047393560000
Well Name: NBE 5DD-26-9-23
Location: 2508 FNL 1200 FWL QTR SWNW SEC 26 TWNP 090S RNG 230E MER S
Company Permit Issued to: QUESTAR EXPLORATION & PRODUCTION CO
Date Original Permit Issued: 6/18/2007

The undersigned as owner with legal rights to drill on the property as permitted above, hereby verifies that the information as submitted in the previously approved application to drill, remains valid and does not require revision. Following is a checklist of some items related to the application, which should be verified.

- **If located on private land, has the ownership changed, if so, has the surface agreement been updated?** ○ **Yes** ◉ **No**
- **Have any wells been drilled in the vicinity of the proposed well which would affect the spacing or siting requirements for this location?** ○ **Yes** ◉ **No**
- **Has there been any unit or other agreements put in place that could affect the permitting or operation of this proposed well?** ○ **Yes** ◉ **No**
- **Have there been any changes to the access route including ownership, or rightof- way, which could affect the proposed location?** ○ **Yes** ◉ **No**
- **Has the approved source of water for drilling changed?** ○ **Yes** ◉ **No**
- **Have there been any physical changes to the surface location or access route which will require a change in plans from what was discussed at the onsite evaluation?** ○ **Yes** ◉ **No**
- **Is bonding still in place, which covers this proposed well?** ◉ **Yes** ○ **No**

Approved by the Utah Division of Oil, Gas and Mining

Signature: Laura Bills **Date:** 6/16/2009
Title: Assoc. Regulatory Affairs Analyst **Representing:** QUESTAR EXPLORATION & PRODUCTION CO

Date: June 16, 2009

By: Dallyl Hill

RECEIVED June 16, 2009

Division of Oil, Gas and Mining

OPERATOR CHANGE WORKSHEET (for state use only)

ROUTING
CDW

Change of Operator (Well Sold) **X - Operator Name Change**

The operator of the well(s) listed below has changed, effective: **6/14/2010**

FROM: (Old Operator):	**TO:** (New Operator):
N5085-Questar Exploration and Production Company 1050 17th St, Suite 500 Denver, CO 80265 Phone: 1 (303) 308-3048	N3700-QEP Energy Company 1050 17th St, Suite 500 Denver, CO 80265 Phone: 1 (303) 308-3048

CA No. **Unit:**

WELL NAME	SEC	TWN	RNG	API NO	ENTITY NO	LEASE TYPE	WELL TYPE	WELL STATUS
SEE ATTACHED								

OPERATOR CHANGES DOCUMENTATION

Enter date after each listed item is completed

1. (R649-8-10) Sundry or legal documentation was received from the **FORMER** operator on: 6/28/2010
2. (R649-8-10) Sundry or legal documentation was received from the **NEW** operator on: 6/28/2010
3. The new company was checked on the **Department of Commerce, Division of Corporations Database on:** 6/24/2010

4a. Is the new operator registered in the State of Utah: Business Number: 764611-0143

5a. (R649-9-2)Waste Management Plan has been received on: Requested

5b. Inspections of LA PA state/fee well sites complete on: n/a

5c. Reports current for Production/Disposition & Sundries on: ok

6. **Federal and Indian Lease Wells:** The BLM and or the BIA has approved the merger, name change, or operator change for all wells listed on Federal or Indian leases on: BLM 8/16/2010 BIA not yet
7. **Federal and Indian Units:**
   The BLM or BIA has approved the successor of unit operator for wells listed on: 8/16/2010
8. **Federal and Indian Communization Agreements ("CA"):**
   The BLM or BIA has approved the operator for all wells listed within a CA on: N/A
9. **Underground Injection Control ("UIC")** Division has approved UIC Form 5 Transfer of Authority to **Inject,** for the enhanced/secondary recovery unit/project for the water disposal well(s) listed on: 6/29/2010

DATA ENTRY:

1. Changes entered in the **Oil and Gas Database on:** 6/30/2010
2. Changes have been entered on the **Monthly Operator Change Spread Sheet on:** 6/30/2010
3. Bond information entered in RBDMS on: 6/30/2010
4. Fee/State wells attached to bond in RBDMS on: 6/30/2010
5. Injection Projects to new operator in RBDMS on: 6/30/2010
6. Receipt of Acceptance of Drilling Procedures for APD/New on: n/a

BOND VERIFICATION:

1. Federal well(s) covered by Bond Number: ESB000024
2. Indian well(s) covered by Bond Number: 965010693

3a. (R649-3-1) The **NEW** operator of any state/fee well(s) listed covered by Bond Number 965010695

3b. The **FORMER** operator has requested a release of liability from their bond on: n/a

LEASE INTEREST OWNER NOTIFICATION:

4. (R649-2-10) The **NEW** operator of the fee wells has been contacted and informed by a letter from the Division of their responsibility to notify all interest owners of this change on: n/a

COMMENTS:

STATE OF UTAH
DEPARTMENT OF NATURAL RESOURCES
DIVISION OF OIL, GAS AND MINING

FORM 9

SUNDRY NOTICES AND REPORTS ON WELLS

Do not use this form for proposals to drill new wells, significantly deepen existing wells below current bottom-hole depth, reenter plugged wells, or to drill horizontal laterals. Use APPLICATION FOR PERMIT TO DRILL form for such proposals.

5. LEASE DESIGNATION AND SERIAL NUMBER: See attached

6. IF INDIAN, ALLOTTEE OR TRIBE NAME: See attached

7. UNIT or CA AGREEMENT NAME: See attached

8. WELL NAME and NUMBER: See attached

9. API NUMBER: Attached

10. FIELD AND POOL, OR WILDCAT: See attached

1. TYPE OF WELL: OIL WELL ☐ GAS WELL ☐ OTHER

2. NAME OF OPERATOR: Questar Exploration and Production Company N5085

3. ADDRESS OF OPERATOR: 1050 17th Street, Suite 500 CITY Denver STATE CO ZIP 80265 PHONE NUMBER: (303) 672-6900

4. LOCATION OF WELL

FOOTAGES AT SURFACE: See attached

COUNTY: Attached

QTR/QTR, SECTION, TOWNSHIP, RANGE, MERIDIAN:

STATE: UTAH

11. CHECK APPROPRIATE BOXES TO INDICATE NATURE OF NOTICE, REPORT, OR OTHER DATA

TYPE OF SUBMISSION	TYPE OF ACTION		
☑ NOTICE OF INTENT (Submit in Duplicate)	☐ ACIDIZE	☐ DEEPEN	☐ REPERFORATE CURRENT FORMATION
Approximate date work will start: 6/14/2010	☐ ALTER CASING	☐ FRACTURE TREAT	☐ SIDETRACK TO REPAIR WELL
	☐ CASING REPAIR	☐ NEW CONSTRUCTION	☐ TEMPORARILY ABANDON
	☐ CHANGE TO PREVIOUS PLANS	☐ OPERATOR CHANGE	☐ TUBING REPAIR
	☐ CHANGE TUBING	☐ PLUG AND ABANDON	☐ VENT OR FLARE
☐ SUBSEQUENT REPORT (Submit Original Form Only)	☐ CHANGE WELL NAME	☐ PLUG BACK	☐ WATER DISPOSAL
Date of work completion:	☐ CHANGE WELL STATUS	☐ PRODUCTION (START/RESUME)	☐ WATER SHUT-OFF
	☐ COMMINGLE PRODUCING FORMATIONS	☐ RECLAMATION OF WELL SITE	☑ OTHER: Operator Name Change
	☐ CONVERT WELL TYPE	☐ RECOMPLETE - DIFFERENT FORMATION	

12. DESCRIBE PROPOSED OR COMPLETED OPERATIONS. Clearly show all pertinent details including dates, depths, volumes, etc.

Effective June 14, 2010 Questar Exploration and Production Company changed its name to QEP Energy Company. This name change involves only an internal corporate name change and no third party change of operator is involved. The same employees will continue to be responsible for operations of the properties described on the attached list. All operations will continue to be covered by bond numbers:
Federal Bond Number: 965002976 (BLM Reference No. ESB000024) N3700
Utah State Bond Number: ~~965003033~~ 965010695
Fee Land Bond Number: ~~965003033~~
BIA Bond Number: ~~799446~~ 965010693

The attached document is an all inclusive list of the wells operated by Questar Exploration and Production Company. As of June 14, 2010 QEP Energy Company assumes all rights, duties and obligations as operator of the properties as described on the list

NAME (PLEASE PRINT): Morgan Anderson TITLE: Regulatory Affairs Analyst

SIGNATURE: Morgan Anderson DATE: 6/23/2010

(This space for State use only)

RECEIVED
JUN 28 2010
DIV. OF OIL, GAS & MINING

APPROVED 6/30/2009
Earlene Russell
Division of Oil, Gas and Mining
Earlene Russell, Engineering Technician

(5/2000) (See Instructions on Reverse Side)

Questar Exploration Production Company (N5085) to QEP Energy Company (N3700)
effective June 14, 2010

well_name	sec	twp	rng	api	entity	mineral lease	type	stat	C
WEST RIVER BEND 3-12-10-15	12	100S	150E	4301331888	14542	Federal	OW	P	C
WEST RIVER BEND 16-17-10-17	17	100S	170E	4301332057	14543	Federal	OW	P	
WEST DESERT SPRING 11-20-10-17	20	100S	170E	4301332088	14545	Federal	OW	S	
GD 8G-35-9-15	35	090S	150E	4301333821		Federal	OW	APD	C
GD 9G-35-9-15	35	090S	150E	4301333822		Federal	OW	APD	C
GD 10G-35-9-15	35	090S	150E	4301333823		Federal	OW	APD	C
GD 11G-35-9-15	35	090S	150E	4301333824		Federal	OW	APD	C
GD 12G-35-9-15	35	090S	150E	4301333825		Federal	OW	APD	C
GD 13G-35-9-15	35	090S	150E	4301333826		Federal	OW	APD	C
GD 1G-34-9-15	34	090S	150E	4301333827	16920	Federal	OW	P	
GD 2G-34-9-15	34	090S	150E	4301333828		Federal	OW	APD	C
GD 7G-34-9-15	34	090S	150E	4301333829		Federal	OW	APD	C
GD 7G-35-9-15	35	090S	150E	4301333830		Federal	OW	APD	C
GD 14G-35-9-15	35	090S	150E	4301333831		Federal	OW	APD	C
GD 15G-35-9-15	35	090S	150E	4301333832		Federal	OW	APD	C
GD 16G-35-9-15	35	090S	150E	4301333833	16921	Federal	OW	P	
GD 1G-35-9-15	35	090S	150E	4301333834		Federal	OW	APD	C
GD 2G-35-9-15	35	090S	150E	4301333835		Federal	OW	APD	C
GD 3G-35-9-15	35	090S	150E	4301333836		Federal	OW	APD	C
GD 4G-35-9-15	35	090S	150E	4301333837		Federal	OW	APD	C
GD 5G-35-9-15	35	090S	150E	4301333838		Federal	OW	APD	C
GD 6G-35-9-15	35	090S	150E	4301333839		Federal	OW	APD	C
GD 8G-34-9-15	34	090S	150E	4301333840		Federal	OW	APD	C
GD 9G-34-9-15	34	090S	150E	4301333841		Federal	OW	APD	C
GD 10G-34-9-15	34	090S	150E	4301333842		Federal	OW	APD	C
GD 15G-34-9-15	34	090S	150E	4301333843		Federal	OW	APD	C
GD 16G-34-9-15	34	090S	150E	4301333844		Federal	OW	APD	C
GOVT 18-2	18	230S	170E	4301930679	2575	Federal	OW	P	
FEDERAL 2-29-7-22	29	070S	220E	4304715423	5266	Federal	GW	TA	
UTAH FED D-1	14	070S	240E	4304715936	10699	Federal	GW	S	
UTAH FED D-2	25	070S	240E	4304715937	9295	Federal	GW	S	
PRINCE 1	10	070S	240E	4304716199	7035	Federal	GW	P	
UTAH FED D-4	14	070S	240E	4304731215	9297	Federal	GW	S	
ISLAND UNIT 16	11	100S	180E	4304731505	1061	Federal	OW	S	
EAST COYOTE FED 14-4-8-25	04	080S	250E	4304732493	11630	Federal	OW	P	
PRINCE 4	03	070S	240E	4304732677	7035	Federal	OW	P	
GH 21 WG	21	080S	210E	4304732692	11819	Federal	GW	P	
OU SG 6-14-8-22	14	080S	220E	4304732746	11944	Federal	GW	S	
FLU KNOLLS FED 23-3	03	100S	180E	4304732754	12003	Federal	OW	P	
GH 22 WG	22	080S	210E	4304732818	12336	Federal	GW	P	
OU GB 12W-20-8-22	20	080S	220E	4304733249	13488	Federal	GW	P	
OU GB 15-18-8-22	18	080S	220E	4304733364	12690	Federal	GW	P	
OU GB 3W-17-8-22	17	080S	220E	4304733513	12950	Federal	GW	P	
OU GB 5W-17-8-22	17	080S	220E	4304733514	12873	Federal	GW	P	
WV 9W-8-8-22	08	080S	220E	4304733515	13395	Federal	GW	P	
OU GB 9W-18-8-22	18	080S	220E	4304733516	12997	Federal	GW	P	
OU GB 3W-20-8-22	20	080S	220E	4304733526	13514	Federal	GW	P	
OU GB 12W-30-8-22	30	080S	220E	4304733670	13380	Federal	GW	P	
WV 10W-8-8-22	08	080S	220E	4304733814	13450	Federal	GW	P	
GH 7W-21-8-21	21	080S	210E	4304733845	13050	Federal	GW	P	
GH 9W-21-8-21	21	080S	210E	4304733846	13074	Federal	GW	P	

Bonds: BLM = ESB000024
BIA = 956010693
State = 965010695

Questar Exploration Production Company (N5085) to QEP Energy Company (N3700)
effective June 14, 2010

well_name	sec	twp	rng	api	entity	mineral lease	type	stat	C
GH 11W-21-8-21	21	080S	210E	4304733847	13049	Federal	GW	P	
GH 15W-21-8-21	21	080S	210E	4304733848	13051	Federal	GW	P	
WV 2W-9-8-21	09	080S	210E	4304733905	13676	Federal	GW	P	
WV 7W-22-8-21	22	080S	210E	4304733907	13230	Federal	GW	P	
WV 9W-23-8-21	23	080S	210E	4304733909	13160	Federal	GW	P	
GH 14W-20-8-21	20	080S	210E	4304733915	13073	Federal	GW	P	
OU GB 4W-30-8-22	30	080S	220E	4304733945	13372	Federal	GW	P	
OU GB 9W-19-8-22	19	080S	220E	4304733946	13393	Federal	GW	P	
OU GB 10W-30-8-22	30	080S	220E	4304733947	13389	Federal	GW	P	
OU GB 12W-19-8-22	19	080S	220E	4304733948	13388	Federal	GW	P	
GB 9W-25-8-21	25	080S	210E	4304733960	13390	Federal	GW	P	
SU 1W-5-8-22	05	080S	220E	4304733985	13369	Federal	GW	P	
SU 3W-5-8-22	05	080S	220E	4304733987	13321	Federal	OW	S	
SU 7W-5-8-22	05	080S	220E	4304733988	13235	Federal	GW	P	
SU 9W-5-8-22	05	080S	220E	4304733990	13238	Federal	GW	P	
SU 13W-5-8-22	05	080S	220E	4304733994	13236	Federal	GW	TA	
SU 15W-5-8-22	05	080S	220E	4304733996	13240	Federal	GW	P	
WV 8W-8-8-22	08	080S	220E	4304734005	13320	Federal	GW	P	
WV 14W-8-8-22	08	080S	220E	4304734007	13322	Federal	GW	S	
OU GB 6W-20-8-22	20	080S	220E	4304734018	13518	Federal	GW	P	
OU GB 5W-30-8-22	30	080S	220E	4304734025	13502	Federal	GW	P	
OU GB 11W-20-8-22	20	080S	220E	4304734039	13413	Federal	GW	P	
OU GB 4W-20-8-22	20	080S	220E	4304734043	13520	Federal	GW	P	
GH 5W-21-8-21	21	080S	210E	4304734147	13387	Federal	GW	P	
GH 6W-21-8-21	21	080S	210E	4304734148	13371	Federal	GW	P	
GH 8W-21-8-21	21	080S	210E	4304734149	13293	Federal	GW	P	
GH 10W-20-8-21	20	080S	210E	4304734151	13328	Federal	GW	P	
GH 10W-21-8-21	21	080S	210E	4304734152	13378	Federal	GW	P	
GH 12W-21-8-21	21	080S	210E	4304734153	13294	Federal	GW	P	
GH 14W-21-8-21	21	080S	210E	4304734154	13292	Federal	GW	P	
GH 16W-21-8-21	21	080S	210E	4304734157	13329	Federal	GW	P	
WV 2W-3-8-21	03	080S	210E	4304734207	13677	Federal	GW	P	
OU GB 5W-20-8-22	20	080S	220E	4304734209	13414	Federal	GW	P	
WV 6W-22-8-21	22	080S	210E	4304734272	13379	Federal	GW	P	
GH 1W-20-8-21	20	080S	210E	4304734327	13451	Federal	GW	P	
GH 2W-20-8-21	20	080S	210E	4304734328	13527	Federal	GW	P	
GH 3W-20-8-21	20	080S	210E	4304734329	13728	Federal	GW	P	
GH 7W-20-8-21	20	080S	210E	4304734332	13537	Federal	GW	P	
GH 9W-20-8-21	20	080S	210E	4304734333	13411	Federal	GW	P	
GH 11W-20-8-21	20	080S	210E	4304734334	13410	Federal	GW	P	
GH 15W-20-8-21	20	080S	210E	4304734335	13407	Federal	GW	P	
GH 16W-20-8-21	20	080S	210E	4304734336	13501	Federal	GW	P	
WV 12W-23-8-21	23	080S	210E	4304734343	13430	Federal	GW	P	
OU GB 13W-20-8-22	20	080S	220E	4304734348	13495	Federal	GW	P	
OU GB 14W-20-8-22	20	080S	220E	4304734349	13507	Federal	GW	P	
OU GB 11W-29-8-22	29	080S	220E	4304734350	13526	Federal	GW	P	
SU PURDY 14M-30-7-22	30	070S	220E	4304734384	13750	Federal	GW	S	
WVX 11G-5-8-22	05	080S	220E	4304734388	13422	Federal	OW	P	
WVX 13G-5-8-22	05	080S	220E	4304734389	13738	Federal	OW	P	
WVX 15G-5-8-22	05	080S	220E	4304734390	13459	Federal	OW	P	
SU BRENNAN W 15W-18-7-22	18	070S	220E	4304734403	13442	Federal	GW	TA	

Bonds: BLM = ESB000024
BIA = 956010693
State = 965010695

Questar Exploration Production Company (N5085) to QEP Energy Company (N3700)
effective June 14, 2010

well_name	sec	twp	rng	api	entity	mineral lease	type	stat	C
SU 16W-5-8-22	05	080S	220E	4304734446	13654	Federal	GW	P	
SU 2W-5-8-22	05	080S	220E	4304734455	13700	Federal	GW	P	
SU 10W-5-8-22	05	080S	220E	4304734456	13540	Federal	GW	P	
WV 16W-8-8-22	08	080S	220E	4304734470	13508	Federal	GW	P	
OU GB 16WX-30-8-22	30	080S	220E	4304734506	13431	Federal	GW	P	
OU GB 1W-19-8-22	19	080S	220E	4304734512	13469	Federal	GW	P	
OU GB 2W-19-8-22	19	080S	220E	4304734513	13461	Federal	GW	P	
OU GB 5W-19-8-22	19	080S	220E	4304734514	13460	Federal	GW	P	
OU GB 7W-19-8-22	19	080S	220E	4304734515	13462	Federal	GW	P	
OU GB 8W-19-8-22	19	080S	220E	4304734516	13489	Federal	GW	P	
OU GB 11W-19-8-22	19	080S	220E	4304734517	13467	Federal	GW	P	
OU GB 16W-19-8-22	19	080S	220E	4304734522	13476	Federal	GW	P	
OU GB 1W-30-8-22	30	080S	220E	4304734528	13487	Federal	GW	S	
OU GB 3W-30-8-22	30	080S	220E	4304734529	13493	Federal	GW	P	
OU GB 6W-30-8-22	30	080S	220E	4304734530	13519	Federal	GW	P	
OU GB 7W-30-8-22	30	080S	220E	4304734531	13494	Federal	GW	P	
OU GB 8W-30-8-22	30	080S	220E	4304734532	13483	Federal	GW	P	
OU GB 9W-30-8-22	30	080S	220E	4304734533	13500	Federal	GW	P	
OU GB 6W-19-8-22	19	080S	220E	4304734534	13475	Federal	GW	P	
OU GB 10W-19-8-22	19	080S	220E	4304734535	13479	Federal	GW	P	
OU GB 13W-19-8-22	19	080S	220E	4304734536	13478	Federal	GW	P	
OU GB 14W-19-8-22	19	080S	220E	4304734537	13484	Federal	GW	P	
OU GB 15W-19-8-22	19	080S	220E	4304734538	13482	Federal	GW	P	
OU GB 12W-17-8-22	17	080S	220E	4304734542	13543	Federal	GW	P	
OU GB 6W-17-8-22	17	080S	220E	4304734543	13536	Federal	GW	P	
OU GB 13W-17-8-22	17	080S	220E	4304734544	13547	Federal	GW	P	
OU GB 6W-29-8-22	29	080S	220E	4304734545	13535	Federal	GW	P	
OU GB 3W-29-8-22	29	080S	220E	4304734546	13509	Federal	GW	P	
OU GB 13W-29-8-22	29	080S	220E	4304734547	13506	Federal	GW	P	
OU GB 4W-29-8-22	29	080S	220E	4304734548	13534	Federal	GW	P	
OU GB 5W-29-8-22	29	080S	220E	4304734549	13505	Federal	GW	P	
OU GB 14W-17-8-22	17	080S	220E	4304734550	13550	Federal	GW	P	
OU GB 11W-17-8-22	17	080S	220E	4304734553	13671	Federal	GW	P	
OU GB 14W-29-8-22	29	080S	220E	4304734554	13528	Federal	GW	P	
OU GB 2W-17-8-22	17	080S	220E	4304734559	13539	Federal	GW	P	
OU GB 7W-17-8-22	17	080S	220E	4304734560	13599	Federal	GW	P	
OU GB 16W-18-8-22	18	080S	220E	4304734563	13559	Federal	GW	P	
OU GB 1W-29-8-22	29	080S	220E	4304734573	13562	Federal	GW	P	
OU GB 7W-29-8-22	29	080S	220E	4304734574	13564	Federal	GW	P	
OU GB 8W-29-8-22	29	080S	220E	4304734575	13609	Federal	GW	S	
OU GB 9W-29-8-22	29	080S	220E	4304734576	13551	Federal	GW	P	
OU GB 10W-29-8-22	29	080S	220E	4304734577	13594	Federal	GW	P	
OU GB 15W-29-8-22	29	080S	220E	4304734578	13569	Federal	GW	P	
OU GB 2W-20-8-22	20	080S	220E	4304734599	13664	Federal	GW	P	
OU GB 2W-29-8-22	29	080S	220E	4304734600	13691	Federal	GW	P	
OU GB 15W-17-8-22	17	080S	220E	4304734601	13632	Federal	GW	P	
OU GB 16W-17-8-22	17	080S	220E	4304734602	13639	Federal	GW	P	
OU GB 16W-29-8-22	29	080S	220E	4304734603	13610	Federal	GW	P	
OU GB 1W-20-8-22	20	080S	220E	4304734604	13612	Federal	GW	P	
OU GB 1W-17-8-22	17	080S	220E	4304734623	13701	Federal	GW	P	
OU GB 9W-17-8-22	17	080S	220E	4304734624	13663	Federal	GW	P	

Bonds: BLM = ESB000024
BIA = 956010693
State = 965010695

Questar Exploration Production Company (N5085) to QEP Energy Company (N3700)
effective June 14, 2010

well_name	sec	twp	rng	api	entity	mineral lease	type	stat	C
OU GB 10W-17-8-22	17	080S	220E	4304734625	13684	Federal	GW	P	
OU GB 9W-20-8-22	20	080S	220E	4304734630	13637	Federal	GW	P	
OU GB 10W-20-8-22	20	080S	220E	4304734631	13682	Federal	GW	P	
OU GB 15W-20-8-22	20	080S	220E	4304734632	13613	Federal	GW	P	
OU WIH 15MU-21-8-22	21	080S	220E	4304734634	13991	Federal	GW	P	
OU WIH 13W-21-8-22	21	080S	220E	4304734646	13745	Federal	GW	P	
OU GB 11W-15-8-22	15	080S	220E	4304734648	13822	Federal	GW	P	
OU GB 13W-9-8-22	09	080S	220E	4304734654	13706	Federal	GW	P	
OU WIH 14W-21-8-22	21	080S	220E	4304734664	13720	Federal	GW	P	
OU GB 12WX-29-8-22	29	080S	220E	4304734668	13555	Federal	GW	P	
OU WIH 10W-21-8-22	21	080S	220E	4304734681	13662	Federal	GW	P	
OU GB 4G-21-8-22	21	080S	220E	4304734685	13772	Federal	OW	P	
OU GB 3W-21-8-22	21	080S	220E	4304734686	13746	Federal	GW	P	
OU GB 16SG-30-8-22	30	080S	220E	4304734688	13593	Federal	GW	P	
OU WIH 7W-21-8-22	21	080S	220E	4304734689	13716	Federal	GW	P	
OU GB 5W-21-8-22	21	080S	220E	4304734690	13770	Federal	GW	P	
WIH 1MU-21-8-22	21	080S	220E	4304734693	14001	Federal	GW	P	
OU GB 5G-19-8-22	19	080S	220E	4304734695	13786	Federal	OW	P	
OU GB 7W-20-8-22	20	080S	220E	4304734705	13710	Federal	GW	P	
OU SG 14W-15-8-22	15	080S	220E	4304734710	13821	Federal	GW	P	
OU SG 15W-15-8-22	15	080S	220E	4304734711	13790	Federal	GW	P	
OU SG 16W-15-8-22	15	080S	220E	4304734712	13820	Federal	GW	P	
OU SG 4W-15-8-22	15	080S	220E	4304734713	13775	Federal	GW	P	
OU SG 12W-15-8-22	15	080S	220E	4304734714	13838	Federal	GW	P	
OU GB 5MU-15-8-22	15	080S	220E	4304734715	13900	Federal	GW	P	
OU SG 8W-15-8-22	15	080S	220E	4304734717	13819	Federal	GW	P	
OU SG 9W-15-8-22	15	080S	220E	4304734718	13773	Federal	GW	P	
OU SG 10W-15-8-22	15	080S	220E	4304734719	13722	Federal	GW	P	
OU SG 2MU-15-8-22	15	080S	220E	4304734721	13887	Federal	GW	P	
OU SG 7W-15-8-22	15	080S	220E	4304734722	13920	Federal	GW	P	
OU GB 14SG-29-8-22	29	080S	220E	4304734743	14034	Federal	GW	P	
OU GB 16SG-29-8-22	29	080S	220E	4304734744	13771	Federal	GW	P	
OU GB 13W-10-8-22	10	080S	220E	4304734754	13774	Federal	GW	P	
OU GB 6MU-21-8-22	21	080S	220E	4304734755	14012	Federal	GW	P	
OU SG 10W-10-8-22	10	080S	220E	4304734764	13751	Federal	GW	P	
OU GB 14M-10-8-22	10	080S	220E	4304734768	13849	Federal	GW	P	
OU SG 9W-10-8-22	10	080S	220E	4304734783	13725	Federal	GW	P	
OU SG 16W-10-8-22	10	080S	220E	4304734784	13781	Federal	GW	P	
SU BW 6M-7-7-22	07	070S	220E	4304734837	13966	Federal	GW	P	
GB 3M-27-8-21	27	080S	210E	4304734900	14614	Federal	GW	P	
WVX 11D-22-8-21	22	080S	210E	4304734902	14632	Federal	GW	P	
GB 11M-27-8-21	27	080S	210E	4304734952	13809	Federal	GW	P	
GB 9D-27-8-21	27	080S	210E	4304734956	14633	Federal	GW	P	
GB 1D-27-8-21	27	080S	210E	4304734957	14634	Federal	GW	P	
WRU EIH 2M-35-8-22	35	080S	220E	4304735052	13931	Federal	GW	P	
GH 12MU-20-8-21	20	080S	210E	4304735069	14129	Federal	GW	P	
OU SG 4W-11-8-22	11	080S	220E	4304735071	14814	Federal	GW	OPS	C
OU SG 5W-11-8-22	11	080S	220E	4304735072	14815	Federal	GW	OPS	C
SG 6ML-11-8-22	11	080S	220E	4304735073	14825	Federal	GW	P	
OU SG 5MU-14-8-22	14	080S	220E	4304735076	13989	Federal	GW	P	
OU SG 6MU-14-8-22	14	080S	220E	4304735077	14128	Federal	GW	P	

Bonds: BLM = ESB000024
BIA = 956010693
State = 965010695

Questar Exploration Production Company (N5085) to QEP Energy Company (N3700)
effective June 14, 2010

well_name	sec	twp	rng	api	entity	mineral lease	type	stat	C
SG 12MU-14-8-22	14	080S	220E	4304735078	13921	Federal	GW	P	
OU SG 13MU-14-8-22	14	080S	220E	4304735079	13990	Federal	GW	P	
OU SG 9MU-11-8-22	11	080S	220E	4304735091	13967	Federal	GW	P	
SG 11SG-23-8-22	23	080S	220E	4304735099	13901	Federal	GW	TA	
OU SG 14W-11-8-22	11	080S	220E	4304735114	14797	Federal	GW	OPS	C
SG 5MU-23-8-22	23	080S	220E	4304735115	14368	Federal	GW	P	
SG 6MU-23-8-22	23	080S	220E	4304735116	14231	Federal	GW	P	
SG 14MU-23-8-22	23	080S	220E	4304735117	14069	Federal	GW	P	
SG 12MU-23-8-22	23	080S	220E	4304735188	14412	Federal	GW	P	
SG 13MU-23-8-22	23	080S	220E	4304735190	14103	Federal	GW	P	
WH 7G-10-7-24	10	070S	240E	4304735241	14002	Federal	GW	S	
GB 4D-28-8-21	28	080S	210E	4304735246	14645	Federal	GW	P	
GB 7M-28-8-21	28	080S	210E	4304735247	14432	Federal	GW	P	
GB 14M-28-8-21	28	080S	210E	4304735248	13992	Federal	GW	P	
SG 11MU-23-8-22	23	080S	220E	4304735257	13973	Federal	GW	P	
SG 15MU-14-8-22	14	080S	220E	4304735328	14338	Federal	GW	P	
EIHX 14MU-25-8-22	25	080S	220E	4304735330	14501	Federal	GW	P	
EIHX 11MU-25-8-22	25	080S	220E	4304735331	14470	Federal	GW	P	
NBE 12ML-10-9-23	10	090S	230E	4304735333	14260	Federal	GW	P	
NBE 13ML-17-9-23	17	090S	230E	4304735334	14000	Federal	GW	P	
NBE 4ML-26-9-23	26	090S	230E	4304735335	14215	Federal	GW	P	
SG 7MU-11-8-22	11	080S	220E	4304735374	14635	Federal	GW	S	
SG 1MU-11-8-22	11	080S	220E	4304735375	14279	Federal	GW	P	
OU SG 13W-11-8-22	11	080S	220E	4304735377	14796	Federal	GW	OPS	C
SG 3MU-11-8-22	11	080S	220E	4304735379	14978	Federal	GW	P	
SG 8MU-11-8-22	11	080S	220E	4304735380	14616	Federal	GW	P	
SG 2MU-11-8-22	11	080S	220E	4304735381	14636	Federal	GW	P	
SG 10MU-11-8-22	11	080S	220E	4304735382	14979	Federal	GW	P	
SU 11MU-9-8-21	09	080S	210E	4304735412	14143	Federal	GW	P	
OU GB 8MU-10-8-22	10	080S	220E	4304735422	15321	Federal	GW	OPS	C
EIHX 2MU-25-8-22	25	080S	220E	4304735427	14666	Federal	GW	P	
EIHX 1MU-25-8-22	25	080S	220E	4304735428	14705	Federal	GW	P	
EIHX 7MU-25-8-22	25	080S	220E	4304735429	14682	Federal	GW	P	
EIHX 8MU-25-8-22	25	080S	220E	4304735430	14706	Federal	GW	P	
EIHX 9MU-25-8-22	25	080S	220E	4304735433	14558	Federal	GW	P	
EIHX 16MU-25-8-22	25	080S	220E	4304735434	14502	Federal	GW	P	
EIHX 15MU-25-8-22	25	080S	220E	4304735435	14571	Federal	GW	P	
EIHX 10MU-25-8-22	25	080S	220E	4304735436	14537	Federal	GW	P	
GB 3MU-3-8-22	03	080S	220E	4304735457	14575	Federal	GW	P	
NBE 15M-17-9-23	17	090S	230E	4304735463	14423	Federal	GW	P	
NBE 7ML-17-9-23	17	090S	230E	4304735464	14232	Federal	GW	P	
NBE 3ML-17-9-23	17	090S	230E	4304735465	14276	Federal	GW	P	
NBE 11M-17-9-23	17	090S	230E	4304735466	14431	Federal	GW	P	
NBE 10ML-10-9-23	10	090S	230E	4304735650	14377	Federal	GW	P	
NBE 6ML-10-9-23	10	090S	230E	4304735651	14422	Federal	GW	P	
NBE 12ML-17-9-23	17	090S	230E	4304735652	14278	Federal	GW	P	
NBE 6ML-26-9-23	26	090S	230E	4304735664	14378	Federal	GW	P	
NBE 11ML-26-9-23	26	090S	230E	4304735665	14340	Federal	GW	P	
NBE 15ML-26-9-23	26	090S	230E	4304735666	14326	Federal	GW	P	
SG 4MU-23-8-22	23	080S	220E	4304735758	14380	Federal	GW	P	
SG 11MU-14-8-22	14	080S	220E	4304735829	14486	Federal	GW	P	

Bonds: BLM = ESB000024
BIA = 956010693
State = 965010695

Questar Exploration Production Company (N5085) to QEP Energy Company (N3700)
effective June 14, 2010

well_name	sec	twp	rng	api	entity	mineral lease	type	stat	C
RB DS FED 1G-7-10-18	07	100S	180E	4304735932	14457	Federal	OW	S	
RB DS FED 14G-8-10-18	08	100S	180E	4304735933	14433	Federal	OW	P	
OU SG 14MU-14-8-22	14	080S	220E	4304735950	14479	Federal	GW	P	
COY 12ML-24-8-24	24	080S	240E	4304736039	14592	Federal	OW	P	
WIH 1AMU-21-8-22	21	080S	220E	4304736060	14980	Federal	GW	P	
SU 8M-12-7-21	12	070S	210E	4304736096	16610	Federal	GW	OPS	C
NBE 4ML-10-9-23	10	090S	230E	4304736098	15732	Federal	GW	P	
NBE 8ML-10-9-23	10	090S	230E	4304736099	15733	Federal	GW	P	
NBE 16ML-10-9-23	10	090S	230E	4304736100	14728	Federal	GW	S	
SUBW 14M-7-7-22	07	070S	220E	4304736136	15734	Federal	GW	P	
NBE 8ML-12-9-23	12	090S	230E	4304736143	15859	Federal	GW	S	
GB 16D-28-8-21	28	080S	210E	4304736260	14981	Federal	GW	P	
NBE 5ML-10-9-23	10	090S	230E	4304736353	15227	Federal	GW	P	
NBE 7ML-10-9-23	10	090S	230E	4304736355	15850	Federal	GW	P	
NBE 3ML-10-9-23	10	090S	230E	4304736356	15393	Federal	GW	P	
EIHX 4MU-36-8-22	36	080S	220E	4304736444	14875	Federal	GW	P	
EIHX 3MU-36-8-22	36	080S	220E	4304736445	14860	Federal	GW	P	
EIHX 2MU-36-8-22	36	080S	220E	4304736446	14840	Federal	GW	S	
EIHX 1MU-36-8-22	36	080S	220E	4304736447	14861	Federal	GW	P	
NBE 7ML-26-9-23	26	090S	230E	4304736587	16008	Federal	GW	P	
NBE 8ML-26-9-23	26	090S	230E	4304736588	15689	Federal	GW	P	
NBE 1ML-26-9-23	26	090S	230E	4304736589	15880	Federal	GW	P	
NBE 2ML-26-9-23	26	090S	230E	4304736590	15898	Federal	GW	S	
NBE 3ML-26-9-23	26	090S	230E	4304736591	15906	Federal	GW	P	
NBE 5ML-26-9-23	26	090S	230E	4304736592	15839	Federal	GW	P	
NBE 9ML-10-9-23	10	090S	230E	4304736593	15438	Federal	GW	P	
NBE 11ML-10-9-23	10	090S	230E	4304736594	15228	Federal	GW	P	
NBE 15ML-10-9-23	10	090S	230E	4304736595	15439	Federal	GW	P	
NBE 2ML-17-9-23	17	090S	230E	4304736614	15126	Federal	GW	P	
NBE 4ML-17-9-23	17	090S	230E	4304736615	15177	Federal	GW	P	
NBE 6ML-17-9-23	17	090S	230E	4304736616	15127	Federal	GW	S	
NBE 10ML-17-9-23	17	090S	230E	4304736617	15128	Federal	GW	P	
NBE 14ML-17-9-23	17	090S	230E	4304736618	15088	Federal	GW	P	
NBE 9ML-26-9-23	26	090S	230E	4304736619	15322	Federal	GW	P	
NBE 10D-26-9-23	26	090S	230E	4304736620	15975	Federal	GW	S	
NBE 12ML-26-9-23	26	090S	230E	4304736621	15840	Federal	GW	P	
NBE 13ML-26-9-23	26	090S	230E	4304736622	15690	Federal	GW	P	
NBE 14ML-26-9-23	26	090S	230E	4304736623	15262	Federal	GW	P	
NBE 16ML-26-9-23	26	090S	230E	4304736624	15735	Federal	GW	P	
WF 1P-1-15-19	06	150S	200E	4304736781	14862	Indian	GW	P	
SG 3MU-23-8-22	14	080S	220E	4304736940	15100	Federal	GW	P	
NBE 5ML-17-9-23	17	090S	230E	4304736941	15101	Federal	GW	P	
TU 14-9-7-22	09	070S	220E	4304737345	16811	Federal	GW	OPS	C
WF 14C-29-15-19	29	150S	190E	4304737541	15178	Indian	GW	P	
NBE 2ML-10-9-23	10	090S	230E	4304737619	15860	Federal	GW	P	
GB 16ML-20-8-22	20	080S	220E	4304737664	15948	Federal	GW	P	
WVX 8ML-5-8-22	05	080S	220E	4304738140		Federal	GW	APD	C
WVX 6ML-5-8-22	05	080S	220E	4304738141		Federal	GW	APD	C
WVX 1MU-17-8-21	17	080S	210E	4304738156		Federal	GW	APD	C
GH 8-20-8-21	20	080S	210E	4304738157		Federal	GW	APD	C
WVX 4MU-17-8-21	17	080S	210E	4304738190		Federal	GW	APD	C

Bonds: BLM = ESB000024
BIA = 956010693
State = 965010695

Questar Exploration Production Company (N5085) to QEP Energy Company (N3700)
effective June 14, 2010

well_name	sec	twp	rng	api	entity	mineral lease	type	stat	C
WVX 16MU-18-8-21	18	080S	210E	4304738191		Federal	GW	APD	C
GH 7D-19-8-21	19	080S	210E	4304738267	16922	Federal	GW	P	
WF 8C-15-15-19	15	150S	190E	4304738405	17142	Indian	GW	OPS	C
WVX 1MU-18-8-21	18	080S	210E	4304738659		Federal	GW	APD	C
WVX 9MU-18-8-21	18	080S	210E	4304738660		Federal	GW	APD	C
GB 12SG-29-8-22	29	080S	220E	4304738766	16096	Federal	GW	S	
GB 10SG-30-8-22	30	080S	220E	4304738767	16143	Federal	GW	S	
FR 14P-20-14-20	20	140S	200E	4304739168	16179	Federal	GW	P	
SU 11M-8-7-22	08	070S	220E	4304739175		Federal	GW	APD	C
HB 2M-9-7-22	09	070S	220E	4304739176		Federal	GW	APD	C
SUMA 4M-20-7-22	20	070S	220E	4304739177		Federal	GW	APD	C
SU 16M-31-7-22	31	070S	220E	4304739178		Federal	GW	APD	C
FR 13P-20-14-20	20	140S	200E	4304739226	16719	Federal	GW	P	
SG 11BML-23-8-22	23	080S	220E	4304739230		Federal	GW	APD	C
SG 12DML-23-8-22	23	080S	220E	4304739231		Federal	GW	APD	C
GB 1CML-29-8-22	29	080S	220E	4304739232		Federal	GW	APD	C
NBE 8CD-10-9-23	10	090S	230E	4304739341	16513	Federal	GW	P	
NBE 15AD-10-9-23	10	090S	230E	4304739342		Federal	GW	APD	C
NBE 6DD-10-9-23	10	090S	230E	4304739343		Federal	GW	APD	C
NBE 6AD-10-9-23	10	090S	230E	4304739344		Federal	GW	APD	C
NBE 6BD-10-9-23	10	090S	230E	4304739345		Federal	GW	APD	C
NBE 5DD-10-9-23	10	090S	230E	4304739346	16574	Federal	GW	P	
NBE 7BD-17-9-23	17	090S	230E	4304739347		Federal	GW	APD	C
NBE 4DD-17-9-23	17	090S	230E	4304739348	16743	Federal	GW	P	
NBE 10CD-17-9-23	17	090S	230E	4304739349	16616	Federal	GW	P	
NBE 11CD-17-9-23	17	090S	230E	4304739350		Federal	GW	APD	C
NBE 8BD-26-9-23	26	090S	230E	4304739351	16617	Federal	GW	P	
NBE 3DD-26-9-23	26	090S	230E	4304739352		Federal	GW	APD	C
NBE 3CD-26-9-23	26	090S	230E	4304739353		Federal	GW	APD	C
NBE 7DD-26-9-23	26	090S	230E	4304739354		Federal	GW	APD	C
NBE 12AD-26-9-23	26	090S	230E	4304739355		Federal	GW	APD	C
NBE 5DD-26-9-23	26	090S	230E	4304739356		Federal	GW	APD	C
NBE 13AD-26-9-23	26	090S	230E	4304739357		Federal	GW	APD	C
NBE 14AD-26-9-23	26	090S	230E	4304739358		Federal	GW	APD	C
NBE 9CD-26-9-23	26	090S	230E	4304739359		Federal	GW	APD	C
FR 9P-20-14-20	20	140S	200E	4304739461	17025	Federal	GW	S	
FR 13P-17-14-20	17	140S	200E	4304739462		Federal	GW	APD	C
FR 9P-17-14-20	17	140S	200E	4304739463	16829	Federal	GW	P	
FR 10P-20-14-20	20	140S	200E	4304739465		Federal	GW	APD	C
FR 5P-17-14-20	17	140S	200E	4304739509		Federal	GW	APD	C
FR 15P-17-14-20	17	140S	200E	4304739510		Federal	GW	APD	C
FR 11P-20-14-20	20	140S	200E	4304739587		Federal	GW	APD	
FR 5P-20-14-20	20	140S	200E	4304739588		Federal	GW	APD	C
FR 9P-21-14-20	21	140S	200E	4304739589		Federal	GW	APD	C
FR 13P-21-14-20	21	140S	200E	4304739590		Federal	GW	APD	C
GB 7D-27-8-21	27	080S	210E	4304739661		Federal	GW	APD	C
GB 15D-27-8-21	27	080S	210E	4304739662	16830	Federal	GW	P	
WV 13D-23-8-21	23	080S	210E	4304739663	16813	Federal	GW	P	
WV 15D-23-8-21	23	080S	210E	4304739664	16924	Federal	GW	P	
FR 14P-17-14-20	17	140S	200E	4304739807		Federal	GW	APD	C
FR 12P-20-14-20	20	140S	200E	4304739808		Federal	GW	APD	C

Bonds: BLM = ESB000024
BIA = 956010693
State = 965010695

Questar Exploration Production Company (N5085) to QEP Energy Company (N3700)
effective June 14, 2010

well_name	sec	twp	rng	api	entity	mineral lease	type	stat	C
FR 6P-20-14-20	20	140S	200E	4304739809	16925	Federal	GW	P	
FR 3P-21-14-20	21	140S	200E	4304739810		Federal	GW	APD	C
FR 4P-21-14-20	21	140S	200E	4304739811	16771	Federal	GW	P	
FR 8P-21-14-20	21	140S	200E	4304739812		Federal	GW	APD	C
FR 15P-21-14-20	21	140S	200E	4304739815		Federal	GW	APD	C
FR 2P-20-14-20	20	140S	200E	4304740053		Federal	GW	APD	
FR 2P-21-14-20	21	140S	200E	4304740200		Federal	GW	APD	C
WV 11-23-8-21	23	080S	210E	4304740303		Federal	GW	APD	C
GB 12-27-8-21	27	080S	210E	4304740304		Federal	GW	APD	C
GH 11C-20-8-21	20	080S	210E	4304740352		Federal	GW	APD	C
GH 15A-20-8-21	20	080S	210E	4304740353		Federal	GW	APD	C
GH 10BD-21-8-21	21	080S	210E	4304740354		Federal	GW	APD	C
FR 11P-21-14-20	21	140S	200E	4304740366		Federal	GW	APD	C
MELANGE U 1	09	140S	200E	4304740399		Federal	GW	APD	C
OP 16G-12-7-20	12	070S	200E	4304740481	17527	Federal	OW	DRL	C
OP 4G-12-7-20	12	070S	200E	4304740482		Federal	OW	APD	C
WF 8D-21-15-19	21	150S	190E	4304740489		Indian	GW	APD	C
WF 15-21-15-19	21	150S	190E	4304740490		Indian	GW	APD	
WF 4D-22-15-19	22	150S	190E	4304740491		Indian	GW	APD	C

Bonds: BLM = ESB000024
BIA = 956010693
State = 965010695

United States Department of the Interior

BUREAU OF LAND MANAGEMENT
Utah State Office
P.O. Box 45155
Salt Lake City, UT 84145-0155
http://www.blm.gov/ut/st/en.html

TAKE PRIDE IN AMERICA

IN REPLY REFER TO:
3100
(UT-922)

JUL 28 2010

Memorandum

To: Vernal Field Office, Price Field Office, Moab Field Office

From: Chief, Branch of Minerals Roger L Bankert

Subject: Name Change Recognized

Attached is a copy of the Certificate of Name Change issued by the Texas Secretary of State and a decision letter recognizing the name change from the Eastern States Office. We have updated our records to reflect the name change in the attached list of leases.

The name change from **Questar Exploration and Production Company** into **QEP Energy Company** is effective June 8, 2010.

cc: MMS
UDOGM

RECEIVED
AUG 16 2010
DIV. OF OIL, GAS & MINING

API Well No: 43047393560000

STATE OF UTAH
DEPARTMENT OF NATURAL RESOURCES
DIVISION OF OIL, GAS, AND MINING

FORM 9

5.LEASE DESIGNATION AND SERIAL NUMBER: UTU-72634

SUNDRY NOTICES AND REPORTS ON WELLS

Do not use this form for proposals to drill new wells, significantly deepen existing wells below current bottom-hole depth, reenter plugged wells, or to drill horizontal laterals. Use APPLICATION FOR PERMIT TO DRILL form for such proposals.

6. IF INDIAN, ALLOTTEE OR TRIBE NAME:

7.UNIT or CA AGREEMENT NAME:

1. TYPE OF WELL: Gas Well

8. WELL NAME and NUMBER: NBE 5DD-26-9-23

2. NAME OF OPERATOR: QUESTAR EXPLORATION & PRODUCTION CO

9. API NUMBER: 43047393560000

3. ADDRESS OF OPERATOR: 11002 East 17500 South , Vernal, UT, 84078
PHONE NUMBER: 303 308-3068 Ext

9. FIELD and POOL or WILDCAT: NATURAL BUTTES

4. LOCATION OF WELL
FOOTAGES AT SURFACE: 2508 FNL 1200 FWL
QTR/QTR, SECTION, TOWNSHIP, RANGE, MERIDIAN: Qtr/Qtr: SWNW Section: 26 Township: 09.0S Range: 23.0E Meridian: S

COUNTY: UINTAH

STATE: UTAH

11. CHECK APPROPRIATE BOXES TO INDICATE NATURE OF NOTICE, REPORT, OR OTHER DATA

TYPE OF SUBMISSION	TYPE OF ACTION		
✓ NOTICE OF INTENT Approximate date work will start: 6/18/2011	☐ ACIDIZE	☐ ALTER CASING	☐ CASING REPAIR
	☐ CHANGE TO PREVIOUS PLANS	☐ CHANGE TUBING	☐ CHANGE WELL NAME
	☐ CHANGE WELL STATUS	☐ COMMINGLE PRODUCING FORMATIONS	☐ CONVERT WELL TYPE
☐ SUBSEQUENT REPORT Date of Work Completion:	☐ DEEPEN	☐ FRACTURE TREAT	☐ NEW CONSTRUCTION
	☐ OPERATOR CHANGE	☐ PLUG AND ABANDON	☐ PLUG BACK
	☐ PRODUCTION START OR RESUME	☐ RECLAMATION OF WELL SITE	☐ RECOMPLETE DIFFERENT FORMATION
☐ SPUD REPORT Date of Spud:	☐ REPERFORATE CURRENT FORMATION	☐ SIDETRACK TO REPAIR WELL	☐ TEMPORARY ABANDON
	☐ TUBING REPAIR	☐ VENT OR FLARE	☐ WATER DISPOSAL
☐ DRILLING REPORT Report Date:	☐ WATER SHUTOFF	☐ SI TA STATUS EXTENSION	✓ APD EXTENSION
	☐ WILDCAT WELL DETERMINATION	☐ OTHER	OTHER:

12. DESCRIBE PROPOSED OR COMPLETED OPERATIONS. Clearly show all pertinent details including dates, depths, volumes, etc.

Questar Exploration and Production Company hereby requests a one year extension for the APD on the above captioned well.

Approved by the Utah Division of Oil, Gas and Mining

Date: June 16, 2010

By: [signature]

NAME (PLEASE PRINT)	PHONE NUMBER	TITLE
Jan Nelson	435 781-4331	Permit Agent

SIGNATURE	DATE
N/A	6/16/2010

RECEIVED June 16, 2010

The Utah Division of Oil, Gas, and Mining

- State of Utah
- Department of Natural Resources

Electronic Permitting System - Sundry Notices

Request for Permit Extension Validation Well Number 43047393560000

API: 43047393560000
Well Name: NBE 5DD-26-9-23
Location: 2508 FNL 1200 FWL QTR SWNW SEC 26 TWNP 090S RNG 230E MER S
Company Permit Issued to: QUESTAR EXPLORATION & PRODUCTION CO
Date Original Permit Issued: 6/18/2007

The undersigned as owner with legal rights to drill on the property as permitted above, hereby verifies that the information as submitted in the previously approved application to drill, remains valid and does not require revision. Following is a checklist of some items related to the application, which should be verified.

- **If located on private land, has the ownership changed, if so, has the surface agreement been updated?** ○ **Yes** ◉ **No**
- **Have any wells been drilled in the vicinity of the proposed well which would affect the spacing or siting requirements for this location?** ○ **Yes** ◉ **No**
- **Has there been any unit or other agreements put in place that could affect the permitting or operation of this proposed well?** ○ **Yes** ◉ **No**
- **Have there been any changes to the access route including ownership, or rightof- way, which could affect the proposed location?** ○ **Yes** ◉ **No**
- **Has the approved source of water for drilling changed?** ○ **Yes** ◉ **No**
- **Have there been any physical changes to the surface location or access route which will require a change in plans from what was discussed at the onsite evaluation?** ○ **Yes** ◉ **No**
- **Is bonding still in place, which covers this proposed well?** ◉ **Yes** ○ **No**

Approved by the Utah Division of Oil, Gas and Mining

Signature: Jan Nelson **Date:** 6/16/2010
Title: Permit Agent **Representing:** QUESTAR EXPLORATION & PRODUCTION CO

Date: June 16, 2010

By: [signature]

RECEIVED June 16, 2010

Form 3160-5
(August 2007)

UNITED STATES
DEPARTMENT OF THE INTERIOR
BUREAU OF LAND MANAGEMENT

RECEIVED
FEB 28 2011
BLM

FORM APPROVED
OMB NO. 1004-0135
Expires: July 31, 2010

SUNDRY NOTICES AND REPORTS ON WELLS

Do not use this form for proposals to drill or to re-enter an abandoned well. Use form 3160-3 (APD) for such proposals.

SUBMIT IN TRIPLICATE - Other instructions on reverse side.

5. Lease Serial No.
UTU72634

6. If Indian, Allottee or Tribe Name

7. If Unit or CA/Agreement, Name and/or No.

1. Type of Well
☐ Oil Well ☒ Gas Well ☐ Other

8. Well Name and No.
NBE 5DD-26-9-23

2. Name of Operator
QEP ENERGY COMPANY
Contact: JAN NELSON
E-Mail: jan.nelson@questar.com

9. API Well No.
43-047-39356-00-X1

3a. Address
11002 EAST 17500 SOUTH
VERNAL, UT 84078

3b. Phone No. (include area code)
Ph: 435.781.4331
Fx: 435.781.4395

10. Field and Pool, or Exploratory
NATURAL BUTTES

4. Location of Well *(Footage, Sec., T., R., M., or Survey Description)*
Sec 26 T9S R23E SWNW 2508FNL 1200FWL

11. County or Parish, and State
UINTAH COUNTY, UT

12. CHECK APPROPRIATE BOX(ES) TO INDICATE NATURE OF NOTICE, REPORT, OR OTHER DATA

TYPE OF SUBMISSION	TYPE OF ACTION			
☒ Notice of Intent	☐ Acidize	☐ Deepen	☐ Production (Start/Resume)	☐ Water Shut-Off
☐ Subsequent Report	☐ Alter Casing	☐ Fracture Treat	☐ Reclamation	☐ Well Integrity
☐ Final Abandonment Notice	☐ Casing Repair	☐ New Construction	☐ Recomplete	☒ Other Change to Original PD
	☐ Change Plans	☐ Plug and Abandon	☐ Temporarily Abandon	
	☐ Convert to Injection	☐ Plug Back	☐ Water Disposal	

13. Describe Proposed or Completed Operation (clearly state all pertinent details, including estimated starting date of any proposed work and approximate duration thereof. If the proposal is to deepen directionally or recomplete horizontally, give subsurface locations and measured and true vertical depths of all pertinent markers and zones. Attach the Bond under which the work will be performed or provide the Bond No. on file with BLM/BIA. Required subsequent reports shall be filed within 30 days following completion of the involved operations. If the operation results in a multiple completion or recompletion in a new interval, a Form 3160-4 shall be filed once testing has been completed. Final Abandonment Notices shall be filed only after all requirements, including reclamation, have been completed, and the operator has determined that the site is ready for final inspection.)

QEP ENERGY COMPANY HEREBY REQUESTS A TWO YEAR EXTENSION FOR THE APD ON THE ABOVE CAPTIONED WELL.

BLM APPROVAL DATE: 3/11/2009

VERNAL FIELD OFFICE
MAR 15 2011
ENG. GD
GEOL.
E.S.
PET.
RECL.

CONDITIONS OF APPROVAL ATTACHED

14. I hereby certify that the foregoing is true and correct.
Electronic Submission #103340 verified by the BLM Well Information System
For QEP ENERGY COMPANY, sent to the Vernal
Committed to AFMSS for processing by ROBIN R. HANSEN on 02/28/2011 (11RRH1339SE)

RECEIVED
APR 11 2011
DIV. OF OIL, GAS & MINING

Name *(Printed/Typed)* JAN NELSON
Title PERMIT AGENT

Signature (Electronic Submission)
Date 02/28/2011

THIS SPACE FOR FEDERAL OR STATE OFFICE USE

Approved By
Title Assistant Field Manager Lands & Mineral Resources
Date MAR 24 2011

Conditions of approval, if any, are attached. Approval of this notice does not warrant or certify that the applicant holds legal or equitable title to those rights in the subject lease which would entitle the applicant to conduct operations thereon.

Office VERNAL FIELD OFFICE

Title 18 U.S.C. Section 1001 and Title 43 U.S.C. Section 1212, make it a crime for any person knowingly and willfully to make to any department or agency of the United States any false, fictitious or fraudulent statements or representations as to any matter within its jurisdiction.

UDOGM

**** BLM REVISED ** BLM REVISED ** BLM REVISED ** BLM REVISED ** BLM REVISED ****

10DU 1229SE

CONDITIONS OF APPROVAL

QEP Energy Company

Notice of Intent
APD Extension

Lease: UTU-72634
Well: NBE 5DD-26-9-23
Location: SWNW Sec 26-T9S-R23E

An extension for the referenced APD is granted with the following conditions:

---

1. The APD extension shall expire on 3/11/13.

2. No other extension shall be granted.

If you have any other questions concerning this matter, please contact Carey Doyle of this office at (435) 781-3406

RECEIVED
APR 11 2011
DIV. OF OIL, GAS & MINING

STATE OF UTAH
DEPARTMENT OF NATURAL RESOURCES
DIVISION OF OIL, GAS, AND MINING

FORM 9

5.LEASE DESIGNATION AND SERIAL NUMBER: UTU-72634

SUNDRY NOTICES AND REPORTS ON WELLS

Do not use this form for proposals to drill new wells, significantly deepen existing wells below current bottom-hole depth, reenter plugged wells, or to drill horizontal laterals. Use APPLICATION FOR PERMIT TO DRILL form for such proposals.

6. IF INDIAN, ALLOTTEE OR TRIBE NAME:

7.UNIT or CA AGREEMENT NAME:

1. TYPE OF WELL
Gas Well

8. WELL NAME and NUMBER:
NBE 5DD-26-9-23

2. NAME OF OPERATOR:
QEP ENERGY COMPANY

9. API NUMBER:
43047393560000

3. ADDRESS OF OPERATOR:
11002 East 17500 South , Vernal, Ut, 84078

PHONE NUMBER:
303 308-3068 Ext

9. FIELD and POOL or WILDCAT:
NATURAL BUTTES

4. LOCATION OF WELL
FOOTAGES AT SURFACE:
2508 FNL 1200 FWL
QTR/QTR, SECTION, TOWNSHIP, RANGE, MERIDIAN:
Qtr/Qtr: SWNW Section: 26 Township: 09.0S Range: 23.0E Meridian: S

COUNTY:
UINTAH

STATE:
UTAH

11.
CHECK APPROPRIATE BOXES TO INDICATE NATURE OF NOTICE, REPORT, OR OTHER DATA

TYPE OF SUBMISSION	TYPE OF ACTION		
✓ NOTICE OF INTENT Approximate date work will start: 6/18/2012	☐ ACIDIZE	☐ ALTER CASING	☐ CASING REPAIR
	☐ CHANGE TO PREVIOUS PLANS	☐ CHANGE TUBING	☐ CHANGE WELL NAME
	☐ CHANGE WELL STATUS	☐ COMMINGLE PRODUCING FORMATIONS	☐ CONVERT WELL TYPE
☐ SUBSEQUENT REPORT Date of Work Completion:	☐ DEEPEN	☐ FRACTURE TREAT	☐ NEW CONSTRUCTION
	☐ OPERATOR CHANGE	☐ PLUG AND ABANDON	☐ PLUG BACK
	☐ PRODUCTION START OR RESUME	☐ RECLAMATION OF WELL SITE	☐ RECOMPLETE DIFFERENT FORMATION
☐ SPUD REPORT Date of Spud:	☐ REPERFORATE CURRENT FORMATION	☐ SIDETRACK TO REPAIR WELL	☐ TEMPORARY ABANDON
	☐ TUBING REPAIR	☐ VENT OR FLARE	☐ WATER DISPOSAL
☐ DRILLING REPORT Report Date:	☐ WATER SHUTOFF	☐ SI TA STATUS EXTENSION	✓ APD EXTENSION
	☐ WILDCAT WELL DETERMINATION	☐ OTHER	OTHER:

12. DESCRIBE PROPOSED OR COMPLETED OPERATIONS. Clearly show all pertinent details including dates, depths, volumes, etc.

QEP ENERGY COMPANY HEREBY REQUESTS A ONE YEAR EXTENSION FOR THE APD ON THE ABOVE CAPTIONED WELL.

Approved by the Utah Division of Oil, Gas and Mining

Date: 06/20/2011

By:

NAME (PLEASE PRINT)	PHONE NUMBER	TITLE
Valyn Davis	435 781-4369	Regulatory Affairs Analyst

SIGNATURE	DATE
N/A	6/16/2011

RECEIVED Jun. 16, 2011

The Utah Division of Oil, Gas, and Mining

- State of Utah
- Department of Natural Resources

Electronic Permitting System - Sundry Notices

Request for Permit Extension Validation Well Number 43047393560000

API: 43047393560000
Well Name: NBE 5DD-26-9-23
Location: 2508 FNL 1200 FWL QTR SWNW SEC 26 TWNP 090S RNG 230E MER S
Company Permit Issued to: QEP ENERGY COMPANY
Date Original Permit Issued: 6/18/2007

The undersigned as owner with legal rights to drill on the property as permitted above, hereby verifies that the information as submitted in the previously approved application to drill, remains valid and does not require revision. Following is a checklist of some items related to the application, which should be verified.

- **If located on private land, has the ownership changed, if so, has the surface agreement been updated?** ○ **Yes** ◉ **No**
- **Have any wells been drilled in the vicinity of the proposed well which would affect the spacing or siting requirements for this location?** ○ **Yes** ◉ **No**
- **Has there been any unit or other agreements put in place that could affect the permitting or operation of this proposed well?** ○ **Yes** ◉ **No**
- **Have there been any changes to the access route including ownership, or rightof- way, which could affect the proposed location?** ○ **Yes** ◉ **No**
- **Has the approved source of water for drilling changed?** ○ **Yes** ◉ **No**
- **Have there been any physical changes to the surface location or access route which will require a change in plans from what was discussed at the onsite evaluation?** ○ **Yes** ◉ **No**
- **Is bonding still in place, which covers this proposed well?** ◉ **Yes** ○ **No**

Signature: Valyn Davis **Date:** 6/16/2011
Title: Regulatory Affairs Analyst **Representing:** QEP ENERGY COMPANY

RECEIVED Jun. 16, 2011

STATE OF UTAH
DEPARTMENT OF NATURAL RESOURCES
DIVISION OF OIL, GAS, AND MINING

FORM 9

5.LEASE DESIGNATION AND SERIAL NUMBER: UTU-72634

SUNDRY NOTICES AND REPORTS ON WELLS

Do not use this form for proposals to drill new wells, significantly deepen existing wells below current bottom-hole depth, reenter plugged wells, or to drill horizontal laterals. Use APPLICATION FOR PERMIT TO DRILL form for such proposals.

6. IF INDIAN, ALLOTTEE OR TRIBE NAME:

7.UNIT or CA AGREEMENT NAME:

1. TYPE OF WELL
Gas Well

8. WELL NAME and NUMBER: NBE 5DD-26-9-23

2. NAME OF OPERATOR:
QEP ENERGY COMPANY

9. API NUMBER: 43047393560000

3. ADDRESS OF OPERATOR:
11002 East 17500 South , Vernal, Ut, 84078

PHONE NUMBER:
303 308-3068 Ext

9. FIELD and POOL or WILDCAT: NATURAL BUTTES

4. LOCATION OF WELL
FOOTAGES AT SURFACE:
2508 FNL 1200 FWL
QTR/QTR, SECTION, TOWNSHIP, RANGE, MERIDIAN:
Qtr/Qtr: SWNW Section: 26 Township: 09.0S Range: 23.0E Meridian: S

COUNTY: UINTAH

STATE: UTAH

11.
CHECK APPROPRIATE BOXES TO INDICATE NATURE OF NOTICE, REPORT, OR OTHER DATA

TYPE OF SUBMISSION	TYPE OF ACTION		
✓ NOTICE OF INTENT Approximate date work will start: 6/18/2013	☐ ACIDIZE	☐ ALTER CASING	☐ CASING REPAIR
	☐ CHANGE TO PREVIOUS PLANS	☐ CHANGE TUBING	☐ CHANGE WELL NAME
	☐ CHANGE WELL STATUS	☐ COMMINGLE PRODUCING FORMATIONS	☐ CONVERT WELL TYPE
☐ SUBSEQUENT REPORT Date of Work Completion:	☐ DEEPEN	☐ FRACTURE TREAT	☐ NEW CONSTRUCTION
	☐ OPERATOR CHANGE	☐ PLUG AND ABANDON	☐ PLUG BACK
	☐ PRODUCTION START OR RESUME	☐ RECLAMATION OF WELL SITE	☐ RECOMPLETE DIFFERENT FORMATION
☐ SPUD REPORT Date of Spud:	☐ REPERFORATE CURRENT FORMATION	☐ SIDETRACK TO REPAIR WELL	☐ TEMPORARY ABANDON
	☐ TUBING REPAIR	☐ VENT OR FLARE	☐ WATER DISPOSAL
☐ DRILLING REPORT Report Date:	☐ WATER SHUTOFF	☐ SI TA STATUS EXTENSION	✓ APD EXTENSION
	☐ WILDCAT WELL DETERMINATION	☐ OTHER	OTHER:

12. DESCRIBE PROPOSED OR COMPLETED OPERATIONS. Clearly show all pertinent details including dates, depths, volumes, etc.

QEP ENERGY COMPANY HEREBY REQUESTS A ONE YEAR EXTENSION FOR THE APD ON THE ABOVE CAPTIONED WELL.

Approved by the Utah Division of Oil, Gas and Mining

Date: June 18, 2012

By:

NAME (PLEASE PRINT)	PHONE NUMBER	TITLE
Valyn Davis	435 781-4369	Regulatory Affairs Analyst

SIGNATURE	DATE
N/A	6/14/2012

RECEIVED: Jun. 14, 2012

The Utah Division of Oil, Gas, and Mining

- State of Utah
- Department of Natural Resources

Electronic Permitting System - Sundry Notices

Request for Permit Extension Validation Well Number 43047393560000

API: 43047393560000
Well Name: NBE 5DD-26-9-23
Location: 2508 FNL 1200 FWL QTR SWNW SEC 26 TWNP 090S RNG 230E MER S
Company Permit Issued to: QEP ENERGY COMPANY
Date Original Permit Issued: 6/18/2007

The undersigned as owner with legal rights to drill on the property as permitted above, hereby verifies that the information as submitted in the previously approved application to drill, remains valid and does not require revision. Following is a checklist of some items related to the application, which should be verified.

- **If located on private land, has the ownership changed, if so, has the surface agreement been updated?** ○ **Yes** ◉ **No**
- **Have any wells been drilled in the vicinity of the proposed well which would affect the spacing or siting requirements for this location?** ○ **Yes** ◉ **No**
- **Has there been any unit or other agreements put in place that could affect the permitting or operation of this proposed well?** ○ **Yes** ◉ **No**
- **Have there been any changes to the access route including ownership, or rightof- way, which could affect the proposed location?** ○ **Yes** ◉ **No**
- **Has the approved source of water for drilling changed?** ○ **Yes** ◉ **No**
- **Have there been any physical changes to the surface location or access route which will require a change in plans from what was discussed at the onsite evaluation?** ○ **Yes** ◉ **No**
- **Is bonding still in place, which covers this proposed well?** ◉ **Yes** ○ **No**

Signature: Valyn Davis **Date:** 6/14/2012
Title: Regulatory Affairs Analyst **Representing:** QEP ENERGY COMPANY

RECEIVED: Jun. 14, 2012

STATE OF UTAH
DEPARTMENT OF NATURAL RESOURCES
DIVISION OF OIL, GAS, AND MINING

FORM 9

5.LEASE DESIGNATION AND SERIAL NUMBER: UTU-72634

SUNDRY NOTICES AND REPORTS ON WELLS

Do not use this form for proposals to drill new wells, significantly deepen existing wells below current bottom-hole depth, reenter plugged wells, or to drill horizontal laterals. Use APPLICATION FOR PERMIT TO DRILL form for such proposals.

6. IF INDIAN, ALLOTTEE OR TRIBE NAME:

7.UNIT or CA AGREEMENT NAME:

1. TYPE OF WELL
Gas Well

8. WELL NAME and NUMBER: NBE 5DD-26-9-23

2. NAME OF OPERATOR:
QEP ENERGY COMPANY

9. API NUMBER: 43047393560000

3. ADDRESS OF OPERATOR:
11002 East 17500 South , Vernal, Ut, 84078

PHONE NUMBER:
303 308-3068 Ext

9. FIELD and POOL or WILDCAT: NATURAL BUTTES

4. LOCATION OF WELL
FOOTAGES AT SURFACE:
2508 FNL 1200 FWL
QTR/QTR, SECTION, TOWNSHIP, RANGE, MERIDIAN:
Qtr/Qtr: SWNW Section: 26 Township: 09.0S Range: 23.0E Meridian: S

COUNTY: UINTAH

STATE: UTAH

11.
CHECK APPROPRIATE BOXES TO INDICATE NATURE OF NOTICE, REPORT, OR OTHER DATA

TYPE OF SUBMISSION	TYPE OF ACTION		
✓ NOTICE OF INTENT Approximate date work will start: 6/18/2014	☐ ACIDIZE	☐ ALTER CASING	☐ CASING REPAIR
	☐ CHANGE TO PREVIOUS PLANS	☐ CHANGE TUBING	☐ CHANGE WELL NAME
	☐ CHANGE WELL STATUS	☐ COMMINGLE PRODUCING FORMATIONS	☐ CONVERT WELL TYPE
☐ SUBSEQUENT REPORT Date of Work Completion:	☐ DEEPEN	☐ FRACTURE TREAT	☐ NEW CONSTRUCTION
	☐ OPERATOR CHANGE	☐ PLUG AND ABANDON	☐ PLUG BACK
	☐ PRODUCTION START OR RESUME	☐ RECLAMATION OF WELL SITE	☐ RECOMPLETE DIFFERENT FORMATION
☐ SPUD REPORT Date of Spud:	☐ REPERFORATE CURRENT FORMATION	☐ SIDETRACK TO REPAIR WELL	☐ TEMPORARY ABANDON
	☐ TUBING REPAIR	☐ VENT OR FLARE	☐ WATER DISPOSAL
☐ DRILLING REPORT Report Date:	☐ WATER SHUTOFF	☐ SI TA STATUS EXTENSION	✓ APD EXTENSION
	☐ WILDCAT WELL DETERMINATION	☐ OTHER	OTHER:

12. DESCRIBE PROPOSED OR COMPLETED OPERATIONS. Clearly show all pertinent details including dates, depths, volumes, etc.

QEP ENERGY COMPANY HEREBY REQUESTS A ONE YEAR EXTENSION FOR THE APD ON THE ABOVE CAPTIONED WELL.

Approved by the Utah Division of Oil, Gas and Mining

Date: June 19, 2013

By:

NAME (PLEASE PRINT)	PHONE NUMBER	TITLE
Valyn Davis	435 781-4369	Regulatory Affairs Analyst

SIGNATURE	DATE
N/A	6/18/2013

RECEIVED: Jun. 18, 2013

The Utah Division of Oil, Gas, and Mining

- State of Utah
- Department of Natural Resources

Electronic Permitting System - Sundry Notices

Request for Permit Extension Validation Well Number 43047393560000

API: 43047393560000
Well Name: NBE 5DD-26-9-23
Location: 2508 FNL 1200 FWL QTR SWNW SEC 26 TWNP 090S RNG 230E MER S
Company Permit Issued to: QEP ENERGY COMPANY
Date Original Permit Issued: 6/18/2007

The undersigned as owner with legal rights to drill on the property as permitted above, hereby verifies that the information as submitted in the previously approved application to drill, remains valid and does not require revision. Following is a checklist of some items related to the application, which should be verified.

- **If located on private land, has the ownership changed, if so, has the surface agreement been updated?** ○ **Yes** ◉ **No**
- **Have any wells been drilled in the vicinity of the proposed well which would affect the spacing or siting requirements for this location?** ○ **Yes** ◉ **No**
- **Has there been any unit or other agreements put in place that could affect the permitting or operation of this proposed well?** ○ **Yes** ◉ **No**
- **Have there been any changes to the access route including ownership, or rightof- way, which could affect the proposed location?** ○ **Yes** ◉ **No**
- **Has the approved source of water for drilling changed?** ○ **Yes** ◉ **No**
- **Have there been any physical changes to the surface location or access route which will require a change in plans from what was discussed at the onsite evaluation?** ○ **Yes** ◉ **No**
- **Is bonding still in place, which covers this proposed well?** ◉ **Yes** ○ **No**

Signature: Valyn Davis **Date:** 6/18/2013
Title: Regulatory Affairs Analyst **Representing:** QEP ENERGY COMPANY

RECEIVED: Jun. 18, 2013

United States Department of the Interior

BUREAU OF LAND MANAGEMENT
Green River District
Vernal Field Office
170 South 500 East
Vernal, UT 84078
http://www.blm.gov/ut/st/en/fo/vernal.html

June 13, 2013

IN REPLY REFER TO:
3160 (UTG011)

Jan Nelson
QEP Energy Company
11002 E. 17500 S.
Vernal, UT 84078

43 047 39356

Re: Notice of Expiration
Well No. NBE 5DD-26-9-23
SWNW, Sec. 26, T9S, R23E
Uintah County, Utah
Lease No. UTU-72634

Dear Ms. Nelson:

The Application for Permit to Drill (APD) for the above-referenced well was approved on March 11, 2009. A two (2) year extension of the original APD was requested. The request was reviewed and the extension approved until March 11, 2013. According to our records, no known activity has transpired at the approved location. In view of the foregoing, this office is notifying you that the approval of the referenced application has expired. If you intend to drill at this location in the future, a new Application for Permit to Drill must be submitted.

This office requires a letter confirming that no surface disturbance has been made for this drill site. Any surface disturbance associated with the approved location of this well is to be rehabilitated. A schedule for this rehabilitation must be submitted to this office. Your cooperation in this matter is appreciated.

If you have any questions regarding this matter, please contact Robin R. Hansen at (435) 781-3428.

RECEIVED
JUN 25 2013
DIV. OF OIL, GAS & MINING

Sincerely,

/s/ Jerry Kenczka

Jerry Kenczka
Assistant Field Manager
Lands & Mineral Resources

cc: UDOGM

bcc: Well File
I&E Asst.

GARY R. HERBERT
Governor

SPENCER J. COX
Lieutenant Governor

State of Utah

DEPARTMENT OF NATURAL RESOURCES

~~MICHAEL R. STYLER~~
Executive Director

Division of Oil, Gas and Mining
JOHN R. BAZA
Division Director

July 9, 2014

43 047 39356
NBE 5DD-26-9-23
26 9S 23E

Valyn Davis
QEP Energy Company
11002 East 17500 South
Vernal, UT 84078

Re: APDs Rescinded for QEP Energy Company, Uintah County

Dear Ms. Davis:

Enclosed find the list of APDs that you asked to be rescinded. No drilling activity at these locations has been reported to the division. Therefore, approval to drill these wells is hereby rescinded, effective July 2, 2014.

A new APD must be filed with this office for approval prior to the commencement of any future work on the subject location.

If any previously unreported operations have been performed on this well location, it is imperative that you notify the Division immediately.

Sincerely,

Diana Mason
Environmental Scientist

cc: Well File
Bureau of Land Management, Vernal

1594 West North Temple, Suite 1210, PO Box 145801, Salt Lake City, UT 84114-5801
telephone (801) 538-5340 • facsimile (801) 359-3940 • TTY (801) 538-7458 • *www.ogm.utah.gov*

UTAH DNR OIL, GAS & MINING

43-047-52673	DS 16G-8-10-18
43-047-39342	NBE 15AD-10-9-23
43-047-39343	NBE 6DD-10-9-23
43-047-39344	NBE 6AD-10-9-23
43-047-39345	NBE 6BD-10-9-23
43-047-39347	NBE 7BD-17-9-23
43-047-39350	NBE 11CD-17-9-23
43-047-39352	NBE 3DD-26-9-23
43-047-39353	NBE 3CD-26-9-23
43-047-39354	NBE 7DD-26-9-23
43-047-39355	NBE 12AD-26-9-23
→ 43-047-39356	NBE 5DD-26-9-23
43-047-39357	NBE 13AD-26-9-23
43-047-39358	NBE 14AD-26-9-23
43-047-39359	NBE 9CD-26-9-23