CONFIDENTIAL

Form 3160-3
(July 1992)

FORM APPROVED
OMB NO. 1040-0136
Expires: February 28, 1995

UNITED STATES
DEPARTMENT OF THE INTERIOR
BUREAU OF LAND MANAGEMENT

SUBMIT IN TRIPLICATE*

APPLICATION FOR PERMIT TO DRILL OR DEEPEN

TYPE OF WORK
DRILL ☑ DEEPEN ☐

TYPE OF WELL
☐ OIL WELL ☑ GAS WELL ☐ OTHER ☑ SINGLE ZONE ☐ MULTIPLE ZONE

5. LEASE DESIGNATION AND SERIAL NO.
UTU-057

6. IF INDIAN, ALLOTTEE OR TRIBE NAME
N/A

7. UNIT AGREEMENT NAME
WONSITS VALLEY UNIT

8. FARM OR LEASE NAME, WELL NO.
WV 8BML-18-8-22

2. NAME OF OPERATOR
QEP UINTA BASIN, INC.

Contact: Jan Nelson
E-Mail: jan.nelson@questar.com

9.API NUMBER: 43-047-38433

3. ADDRESS
11002 E. 17500 S. Vernal, Ut 84078

Telphone number
Phone 435-781-4331 Fax 435-781-4323

10. FIELD AND POOL, OR WILDCAT
WONSITS VALLEY

4. LOCATION OF WELL (Report location clearly and in accordance with and State requirements*)
At Surface 629768X 1326' FNL 1123' FEL E 1/2 NE 1/4 SECTION 18, T8S, R22E
At proposed production zone SAME 4442843Y 40.127795 -109.476974

11. SEC.,T, R, M, OR BLK & SURVEY OR AREA
SEC.18, T8S, R22E Mer SLB

14. DISTANCE IN MILES FROM NEAREST TOWN OR POSTOFFICE*
32 + / - SOUTHEAST OF VERNAL, UTAH

12. COUNTY OR PARISH
Uintah

13. STATE
UT

15. DISTANCE FROM PROPOSED LOCATION TO NEAREST PROPERTY OR LEASE LINE, FT.
(also to nearest drig,unit line if any)
1123' + / -

16.NO.OF ACRES IN LEASE
624.26

17. NO. OF ACRES ASSIGNED TO THIS WELL
20

18.DISTANCE FROM PROPOSED location to nearest well, drilling, completed, applied for, on this lease, ft

19. PROPOSED DEPTH
11,550'

20. BLM/BIA Bond No. on file
ESB000024

21. ELEVATIONS (Show whether DF, RT, GR, ect.)
4970.6' GR

22. DATE WORK WILL START
ASAP

23. Estimated duration
10 days

24. Attachments

The following,completed in accordance with the requirments of Onshore Oil and Gas Order No. 1, shall be attached to this form:

1. Well plat certified by a registered surveyor.
2. A Drilling Plan
3. A surface Use Plan (if location is on National Forest System Lands, the SUPO shall be filed with the appropriate Forest Service Office).
4. Bond to cover the operations unless covered by an exisiting bond on file (see Item 20 above).
5. Operator certification.
6. Such other site specific information and/or plans as may be required by the authorized officer.

SIGNED Jan Nelson Name (printed/typed) Jan Nelson DATE 8-1-06

TITLE Regulatory Affairs

(This space for Federal or State office use)

PERMIT NO. 43-047-38433 APPROVAL DATE

Application approval does not warrant or certify the applicant holds any legal or equitable title to those rights in the subject lease which would entitle the applicant to conduct operations thereon

CONDITIONS OF APPROVAL, IF ANY:

APPROVED BY Brad Hill TITLE BRADLEY G. HILL ENVIRONMENTAL MANAGER DATE 08-14-06

*See Instructions On Reverse Side

Title 18 U.S.C Section 1001, makes it a crime for any person knowingly and willfully to make to any department or agency of the United States any false, fictitious or fraudulent statements or representations as to any mater within its jurisdiction

Federal Approval of this Action is Necessary

RECEIVED

DIV. OF OIL, GAS & MINING

QUESTAR EXPLR. & PROD.

Well location, WV #8BML-18-8-22, located as shown in the E 1/2 NE 1/4 of Section 18, T8S, R22E, S.L.B.&M. Uintah County, Utah.

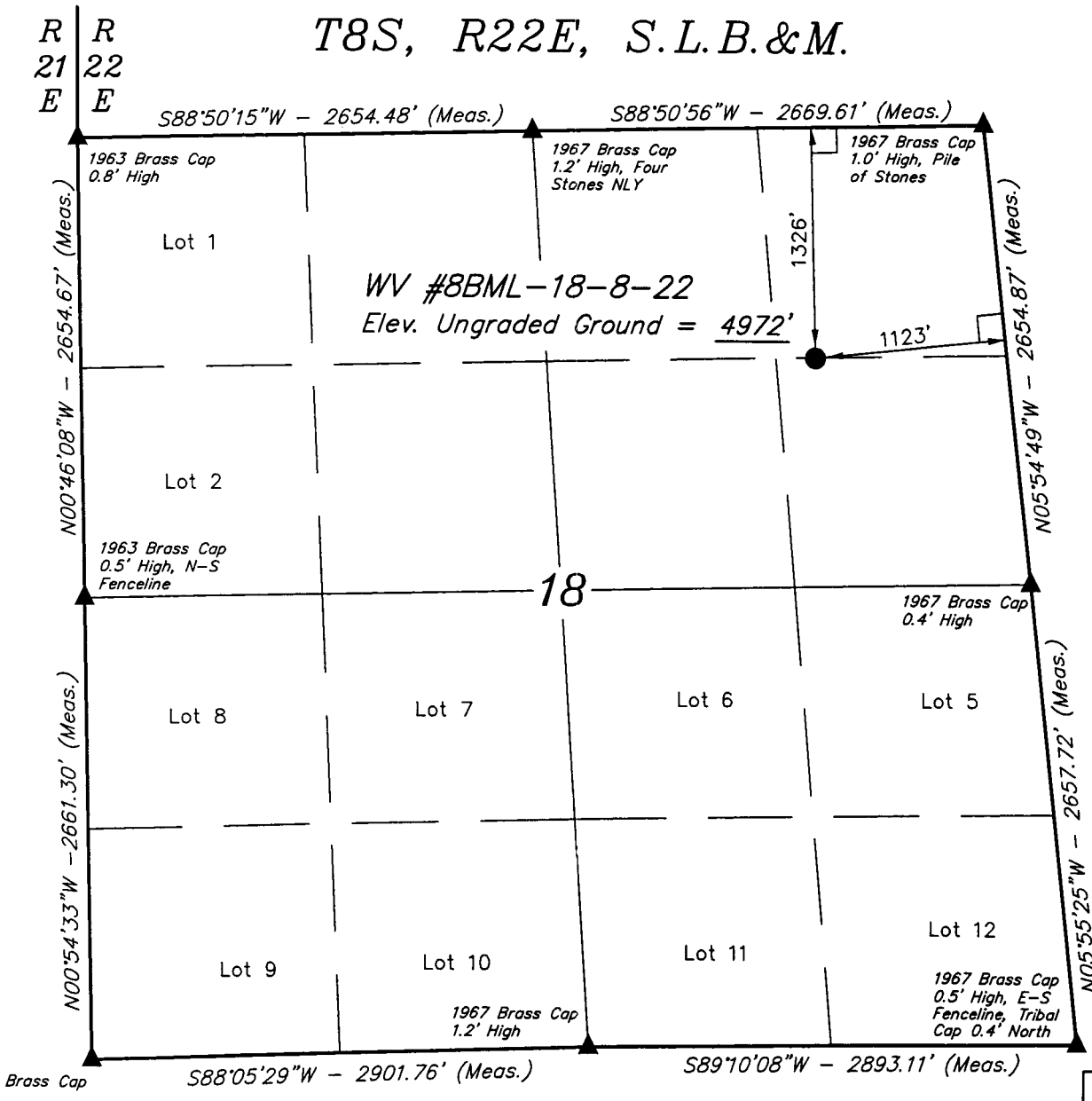

BASIS OF ELEVATION

BENCH MARK 20EAM LOCATED IN THE SE 1/4 OF SECTION 35, T8S, R21E, S.L.B.&M. TAKEN FROM THE OURAY SE, QUADRANGLE, UTAH, UINTAH COUNTY, 7.5 MINUTE QUAD. (TOPOGRAPHIC MAP) PUBLISHED BY THE UNITED STATES DEPARTMENT OF THE INTERIOR, GEOLOGICAL SURVEY. SAID ELEVATION IS MARKED AS BEING 4697 FEET.

BASIS OF BEARINGS

BASIS OF BEARINGS IS A G.P.S. OBSERVATION.

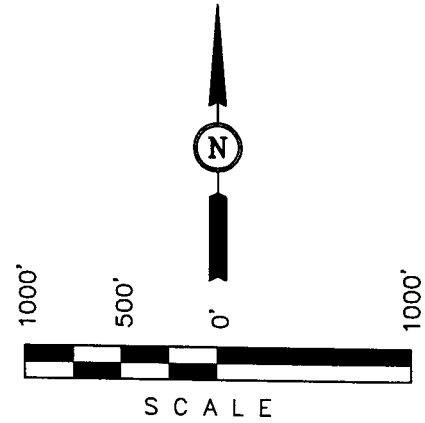

CERTIFICATE

THIS IS TO CERTIFY THAT THE ABOVE PLAT WAS PREPARED FROM FIELD NOTES OF ACTUAL SURVEYS MADE BY ME OR UNDER MY SUPERVISION AND THAT THE SAME ARE TRUE AND CORRECT TO THE BEST OF MY KNOWLEDGE AND BELIEF.

REGISTERED LAND SURVEYOR
REGISTRATION NO. 161319
STATE OF UTAH

REGISTERED LAND SURVEYOR REGISTRATION NO. 161319 STATE OF UTAH

LEGEND:

└ = 90° SYMBOL

● = PROPOSED WELL HEAD.

▲ = SECTION CORNERS LOCATED.

(NAD 83)
LATITUDE = 40°07'39.81" (40.127725)
LONGITUDE = 109°28'39.68" (109.477689)
(NAD 27)
LATITUDE = 40°07'39.94" (40.127761)
LONGITUDE = 109°28'37.21" (109.477003)

UINTAH ENGINEERING & LAND SURVEYING
85 SOUTH 200 EAST - VERNAL, UTAH 84078
(435) 789-1017

SCALE 1" = 1000'	DATE SURVEYED: 5-4-06	DATE DRAWN: 5-8-06
PARTY D.A. G.B. K.G.	REFERENCES G.L.O. PLAT	
WEATHER COOL	FILE QUESTAR EXPLR. & PROD.	

Additional Operator Remarks

QEP Uinta Basin, Inc. proposes to drill a well to 11,550' to test the MesaVerde. If productive, casing will be run and the well completed. If dry, the well will be plugged and abandoned as per BLM and State of Utah requirements"

Please see QEP Uinta Basin, Inc. Standard Operating Practices dated October 18, 2005, for Mesa Verde Formation Wells located in Red Wash, Wonsits Valley, Gypsum Hills, White River, Glen Bench, and Undesignated fields in Townships 07, 08 and 09 South, Ranges 21 to 25 East.

Please be advised that QEP Uinta Basin Inc. agrees to be responsible under the terms and conditions of the lease for the operations conducted upon the lease lands.

Bond coverage for this well is provided by Bond No.ESB000024. The principal is QEP Uinta Basin Inc. via surety as consent as provided for the 43 CFR 3104.2.

DRILLING PROGRAM

ONSHORE OIL & GAS ORDER NO. 1
Approval of Operations on Onshore
Federal Oil and Gas Leases

All lease and/or unit operations will be conducted in such a manner that full compliance is made with applicable laws, regulations (43 CFR 3100), Onshore Oil and Gas No. 1, and the approved plan of operations. The operator is fully responsible for the actions of his subcontractors. A copy of these conditions will be furnished the field representative to insure compliance.

1. Formation Tops

The estimated tops of important geologic markers are as follows:

Formation	Depth, TVD
Uinta	Surface
Green River	2,805'
Wasatch	6,080'
Mesaverde	8,980'
Sego	11,485'
TD	11,550'

2. Anticipated Depths of Oil Gas Water and Other Mineral Bearing Zones

The estimated depths at which the top and bottom of the anticipated water, oil, gas, or other mineral bearing formations are expected to be encountered are as follows:

Substance	Formation	Depth, TVD
Gas	Wasatch	6,080'
Gas	Mesaverde	8,980'

All fresh water and prospectively valuable minerals encountered during drilling, will be recorded by depth and adequately protected. All oil and gas shows will be tested to determine commercial potential.

All water shows and water-bearing sands will be reported to the BLM in Vernal, Utah. Copies of State of Utah form OGC-8-X are acceptable. If flows are detected, samples will be submitted to the BLM along with any water analyses conducted. Fresh water will be obtained from Wonsits Valley water right # A36125 (which was filed on May 7, 1964,) or Red Wash water right # 49-2153 (which was filed on March 25, 1960). It was determined by the Fish and Wildlife Service that any water right number filed before 1989 is not depleting to the Upper Colorado River System, to supply fresh water for drilling purposes.

All water resulting from drilling operations will be disposed of at Red Wash Central Battery Disposal Site; SWSE, Section 27, T7S, R23E or Wonsits Valley Disposal Site; SWNW, Section 12, T8S, R21E.

3. Operator's Specification for Pressure Control Equipment:

A. 5,000 psi W.P. Double Gate BOP, 5,000 psi annular (schematic attached)

B. Functional test daily

C. All casing strings shall be pressure tested (0.22 psi/foot or 1500 psi, or 70% of the burst whichever is greater) prior to drilling the plug after cementing; test pressure shall not exceed the internal yield pressure of the casing.

D. Ram type preventers and associated equipment shall be tested to approved stack working pressure if isolated by test plug or to 50 percent of internal yield pressure of casing whichever is less. BOP and related equipment shall meet the minimum requirements of Onshore Oil and Gas Order No. 2 for equipment and testing requirements, procedures, etc…, for a 5M system and individual components shall be operable as designed.

4. Casing Program

Hole Size	Csg. Size	Top (MD)	Bottom (MD)	Wt.	Grade	Thread	Cond.
20"	14"	sfc	40'	Steel	Cond.	None	Used
12-1/4"	9-5/8"	sfc	450'	36.0	J-55	STC	New
8-3/4"	7"	sfc	4,500'	23.0	N-80	LTC	New
6-1/8"	4-1/2"	sfc	11,550'	11.6	HCP-110	LTC	New

Casing Strengths:				Collapse	Burst	Tensile (minimum)
9-5/8"	36.0 lb.	J-55	STC	2,020 psi	3,520 psi	394,000 lb.
7"	23.0 lb.	N-80	LTC	3,830 psi	6,340 psi	442,000 lb.
4-1/2"	11.6 lb.	HCP-110	LTC	8,650 psi	10,690 psi	279,000 lb.

DRILLING PROGRAM

5. Auxiliary Equipment

A. Kelly Cock – yes

B. Float at the bit – no

C. Monitoring equipment on the mud system – visually and/or PVT/Flow Show

D. Full opening safety valve on the rig floor – yes

E. Rotating Head – yes

F. If drilling with air the following will be used:

G. The blooie line shall be at least 6" in diameter and extend at least 100' from the well bore into the reserve/blooie pit.

H. Blooie line ignition shall be provided by a continuous pilot (ignited when drilling below 500').

I. Compressor shall be tied directly to the blooie line through a manifold.

J. A mister with a continuous stream of water shall be installed near the end of the blooie lines for dust suppression.

Surface hole will be drilled with air, air/mist, foam, or mud depending on hole conditions. Drilling below surface casing will be with water based drilling fluids consisting primarily of fresh water, bentonite, lignite, caustic, lime, soda ash and polymers. No chromates will be used. It is not intended to use oil in the mud, however, in the event it is used, oil concentration will be less than 4% by volume. Maximum anticipated mud weight is 11.5 ppg.

No minimum quantity of weight material will be required to be kept on location.

PVT/Flow Show will be used from base of surface casing to TD.

Gas detector will be used from surface casing depth to TD.

DRILLING PROGRAM

6. Testing, logging and coring program

A. Cores – none anticipated

B. DST – none anticipated

C. Logging – Mud Logging – 4500' to TD
GR-SP-Induction
Neutron Density

D. Formation and Completion Interval: Green River/Wasatch/Mesaverde interval, final determination of completion will be made by analysis of logs.
Stimulation: Stimulation will be designed for the particular area of interest as encountered.

7. Cementing Program

14" Conductor:
Cement to surface with construction cement.

9-5/8" Surface Casing: sfc - 450' (MD)
Lead/Tail Slurry: 0' – 450'. 240 sks (280 cu ft) Premium AG cement + 2% $CaCl_2$ + 0.25 lb/sk celloflake. Slurry wt: 15.8 ppg, Slurry yield: 1.17 ft^3/sk, Slurry volume: 12-1/4" hole + 100% excess.

7" Intermediate Casing: sfc - 4,500' (MD)
Lead Slurry: 0' – 4,000'. 225 sks (870 cu ft) Halliburton Hi-Fill cement. Slurry wt: 11.0 ppg, Slurry yield: 3.86 ft^3/sk, Slurry volume: 8-3/ 4" hole + 50% excess in open hole section.
Tail Slurry: 4,000' – 4,500'. 90 sks (110 cu ft) of 50/50 Poz Premium AG + 2.0% Bentonite + 0.6% Halad (R)-322 fluid loss + 2.0% Microbond M expander + 5% salt + 0.25 lb/sk Flocele. Slurry wt: 14.35 ppg, Slurry yield: 1.24 ft^3/sk, Slurry volume: 8-3/4" hole + 50% excess.

4-1/2" Production Casing: sfc - 11,550' (MD)
Lead Slurry: 0' - 5,600'. 175 sks (670 cu ft) Halliburton Hi-Fill cement + 16% Bentonite + 0.75% Econolite + 3% salt + 0.8% HR-7 retarder. Slurry wt: 11.0 ppg, Slurry yield: 3.84 ft^3/sk, Slurry volume: 6-1/8" hole + 25% excess in open hole section.
Tail Slurry: 5,600' – 11,550'. 900 sks (1115 cu ft) of 50/50 Poz Premium AG + 2.0% Bentonite + 0.6% Halad (R)-322 fluid loss + 2.0% Microbond M expander + 5% salt + 0.2% HR-5 retarder + 0.25 lb/sk Flocele. Slurry wt: 14.35 ppg, Slurry yield: 1.24 ft^3/sk, Slurry volume: 6-1/8" hole + 25% excess.

*Final cement volumes to be calculated from caliper log with an attempt to be made to circulate cement to the surface. A bond log will be run across the zone of interest and across zones as required by the authorized officer to insure protection of natural resources.

8. Anticipated Abnormal Pressures and Temperatures, Other Potential Hazards

No abnormal temperatures or pressures are anticipated. No H_2S has been encountered in or known to exist from previous wells drilled to similar depths in the general area. Maximum anticipated bottom hole pressure equals approximately 6,905 psi. Maximum anticipated bottom hole temperature is 220° F.

5000 PSIG DIAGRAM

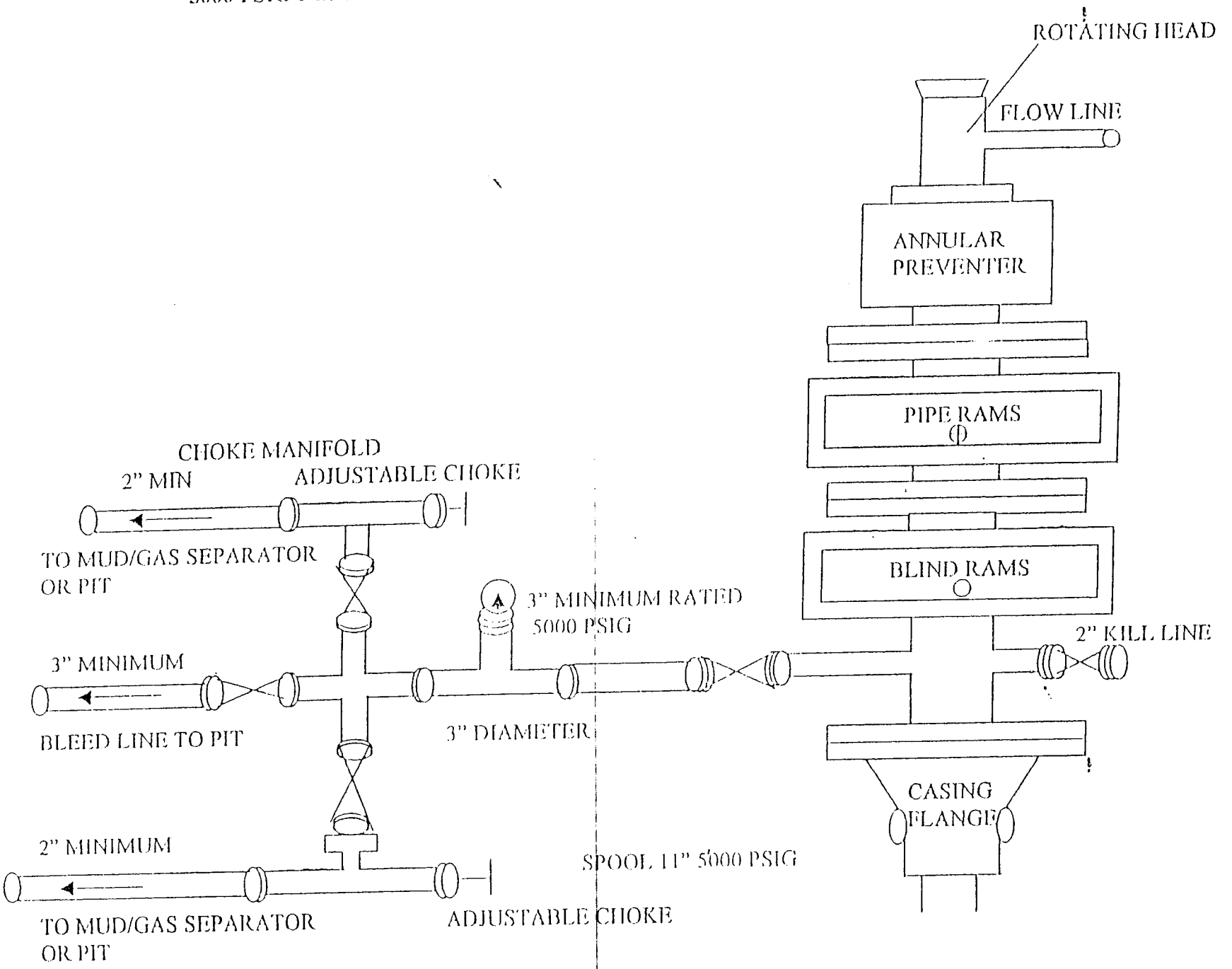

EXHIBIT B CONTINUED

Federal Register / Vol. 53, No. 223 / Friday, November 18, 1988 / Rules and Regulations 46813

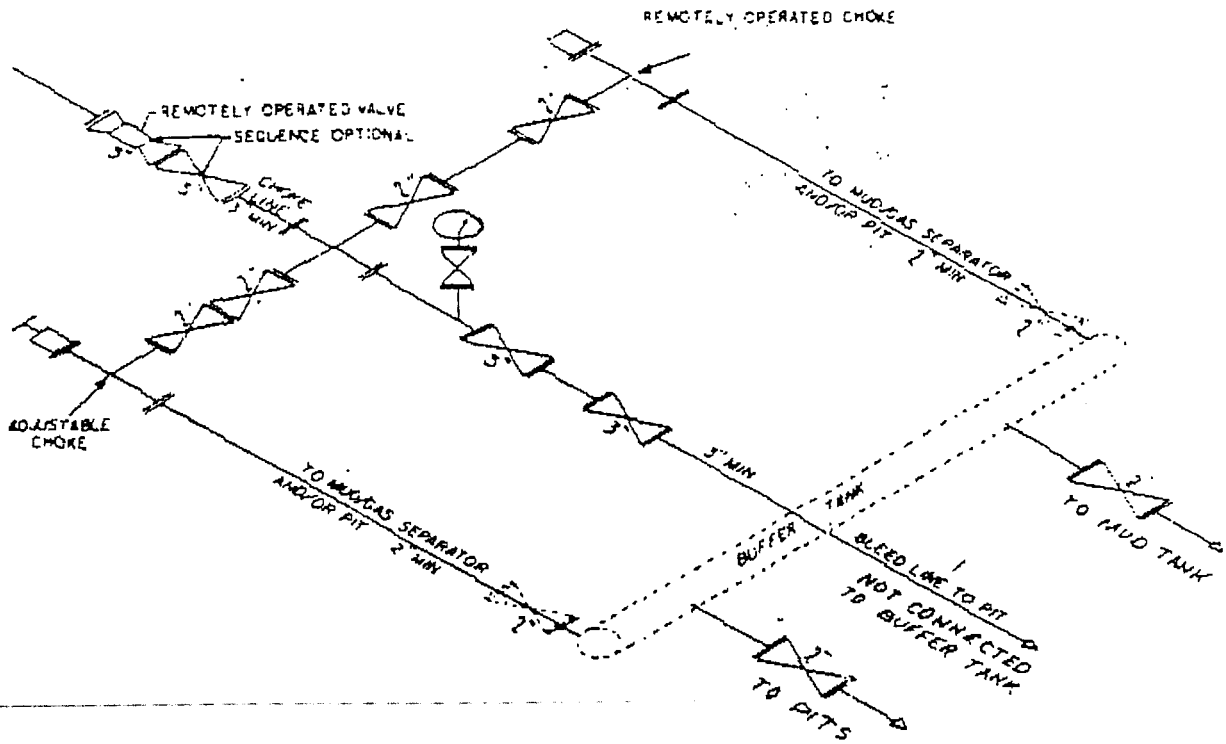

② 5M CHOKE MANIFOLD EQUIPMENT — CONFIGURATION OF CHOKES MAY VARY

[FR Doc. 88-26738 Filed 11-17-88; 8:45 am]
BILLING CODE 4310-84-C

QEP UINTA BASIN, INC.
WV 8BML-18-8-22
1326' FNL 1123' FEL
E 1/2 NE 1/4, SECTION 18, T8S, R22E
UINTAH COUNTY, UTAH
LEASE # UTU-057

ONSHORE ORDER NO. 1

MULTI – POINT SURFACE USE & OPERATIONS PLAN

An onsite inspection was conducted for the WV 8BML-18-8-22 on July 20, 2006 . Weather conditions were warm and clear at the time of the onsite. In attendance at the inspection were the following individauls:

Paul Buhler	Bureau of Land Management
Amy Torres	Bureau of Land Management
Holly Villa	Bureau of Land Management
Jan Nelson	QEP Uinta Basin Inc.

1. **Existing Roads:**

The proposed well site is approximately 32 miles southeast of Vernal, Utah.

Refer to Topo Maps A and B for location of access roads within a 2 – mile radius.

There will be no improvements made to existing roads.

2. **Planned Access Roads:**

Please see QEP Uinta Basin, Inc. Standard Operating Practices dated October 18, 2005, for Mesa Verde Formation Wells located in Red Wash, Wonsits Valley, Gypsum Hills, White River, Glen Bench, and Undesignated fields in Townships 07, 08 and 09 South, Ranges 21 to 25 East.

Refer to Topo Map B for the location of the proposed access road.

3. **Location of Existing Wells Within a 1 – Mile Radius:**

Please refer to Topo Map C.

4. **Location of Existing & Proposed Facilities:**

Please see QEP Uinta Basin, Inc. Standard Operating Practices dated October 18, 2005, for Mesa Verde Formation Wells located in Red Wash, Wonsits Valley, Gypsum Hills, White River, Glen Bench, and Undesignated fields in Townships 07, 08 and 09 South, Ranges 21 to 25 East.

Refer to Topo Map D for the location of the proposed pipeline.

QEP requests a surface pipeline based on the following justification included in the attached "Request for Exception".

5. **Location and Type of Water Supply:**

Please see QEP Uinta Basin, Inc. Standard Operating Practices dated October 18, 2005, for Mesa Verde Formation Wells located in Red Wash, Wonsits Valley, Gypsum Hills, White River, Glen Bench, and Undesignated fields in Townships 07, 08 and 09 South, Ranges 21 to 25 East.

6. **Source of Construction Materials:**

Please see QEP Uinta Basin, Inc. Standard Operating Practices dated October 18, 2005, for Mesa Verde Formation Wells located in Red Wash, Wonsits Valley, Gypsum Hills, White River, Glen Bench, and Undesignated fields in Townships 07, 08 and 09 South, Ranges 21 to 25 East.

7. **Methods of Handling Waste Materials:**

Please see QEP Uinta Basin, Inc. Standard Operating Practices dated October 18, 2005, for Mesa Verde Formation Wells located in Red Wash, Wonsits Valley, Gypsum Hills, White River, Glen Bench, and Undesignated fields in Townships 07, 08 and 09 South, Ranges 21 to 25 East.

8. **Ancillary Facilities:**

Please see QEP Uinta Basin, Inc. Standard Operating Practices dated October 18, 2005, for Mesa Verde Formation Wells located in Red Wash, Wonsits Valley, Gypsum Hills, White River, Glen Bench, and Undesignated fields in Townships 07, 08 and 09 South, Ranges 21 to 25 East.

9. **Well Site Layout:** (See Location Layout Diagram)

The attached Location Layout Diagram describes drill pad cross-sections, cuts and fills and locations of the mud tanks, reserve pit, flare pit, pipe racks, trailer parking, spoil dirt stockpile(s), and surface material stockpile(s).

Please see the attached diagram to describe rig orientation, parking areas, and access roads.

A pit liner is required. A felt pit liner will be required if bedrock is encountered.

10. **Plans for Reclamation of the Surface:**

Please see QEP Uinta Basin, Inc. Standard Operating Practices dated October 18, 2005, for Mesa Verde Formation Wells located in Red Wash, Wonsits Valley, Gypsum Hills, White River, Glen Bench, and Undesignated fields in Townships 07, 08 and 09 South, Ranges 21 to 25 East.

Interim Reclamation

Please see attached Interim Reclamation plan.

Once the well is put onto production, QEP will reclaim as much of the well pad as possible that will allow for operations to continue in a safe and reasonable manner. Reseeding will be done in the spring or fall of every year to allow winter precipitation to aid in the succuss of reclamation.

Seed Mix:

Interim Reclamation:
6 lbs Hycrest Crested Wheatgrass
6 lbs Needle & Threadgrass
Final Reclamation:
Seed Mix # 6 3 lbs. Wyoming Big Sage Brush, 3 lbs. Shadscale, 3 lbs. Indian Rice Grass & 4 lbs. Hycrest Crested Wheat

11. Surface Ownership:

Bureau of Land Management
170 South 500 East
Vernal, Utah 84078
(435) 781-4400

12. Other Information

A Class III archaeological survey was conducted by Montgomery Archaeology Consultants. A copy of this report was submitted directly to the appropriate agencies by Montgomery Archaeology Consultants. Cultural resource clearance was recommended for this location.

A class III paleontological survey was conducted by Intermountain Paleo Consulting. A copy of this report was submitted directly to the appropriate agencies by Stephen D. Sandau. The inspection resulted in the location of no fossil resources. However, if vertebrate fossil(s) are found during construction a paleontologist should be immediately notified. QEP will provide paleo monitor if needed.

QEP will construct erosion control structure near corner C.

QEP Uinta Basin, Inc.
Request for Exception to Buried Pipeline
for
WV 8BML-18-8-22

QEP respectfully requests an exception to burying this pipeline. We understand the standard Condition of Approval (COA) that may be included in the approved Application for Permit to Drill (APD) is: "*As a Best Management Practice (BMP), the pipeline would be buried within the identified construction width of an access corridor that contains the access road and pipelines. The construction width for the access corridor would increase from 30 feet, by an additional 20 feet, to a total of 50 feet. Exceptions to this BMP may be granted where laterally extensive, hard indurated bedrock, such as sandstone, is at or within 2 feet of the surface; and, soil types with a poor history of successful rehabilitation.*" QEP will install the pipeline within the access corridor and will avoid cross-country installation when possible. Our reason for requesting a surface line is based on the following justification:

Class IV VRM

- This area's designated Visual Resource Management is classified as Class IV. The Class IV objective is to provide for management activities that require major modification to the existing character of the landscape. The level of change to the landscape can be high. The management activities may dominate the view and may be the major focus of the viewer attention. However, every attempt should be made to minimize the impact of these activities through careful location, minimal disturbance, and repetition of the basic visual elements of form, line, color, and texture.

- QEP feels that surface pipe will comply with this classification more so than buried pipe due to the amount of surface disturbance that will be required to bury it. We believe surface installation within the access corridor will minimize the disturbance so that the pipeline does not dominate the view.

Environmental and Safety Concerns

- Buried pipe will greatly increase surface disturbance and habitat fragmentation. The soil in this area has a poor history of successful rehabilitation. Buried pipe will have an increased corrosion rate and would need to be dug up for repairs or replacement; the constant surface disturbance will not allow time for successful reclamation.

- Increasing surface disturbance will greatly increase noxious and invasive weed infestation.

- With the increased corrosion rate, buried pipe may have undetectable leaks that could go unnoticed for months. Small leaks may turn into large plumes of underground hazards because they are not easily monitored and not seen right away. An undetected leak also increases the potential for explosive incidents. Once detected, the surface will need to be disturbed, once again, to dig up the line and replace or repair it.

- Accidents associated with pipe breaks during construction activities could increase substantially as the number of buried lines increases.

- The additional surface disturbance will increase the risk of disturbing paleontological sites.

Operational and Mechanical Concerns for Gas Lines

- Cathodic protection will be required for buried pipe. Cathodic protection requires anode beds that must be maintained. This will add substantial costs in labor and material. Additional power lines will need to be installed to the anode beds. The additional costs for equipment and labor will be approximately $50,000.00 per section.

- Pipeline markers need to be used with buried pipe. This will add costs in labor and material.

- Every tie in requires a valve. The average distance between valves is approximately ¼ mile. Valves will have to be placed in "freeze boxes" or "valve boxes". Valve boxes will be considered confined space which increases the manpower needed to repair or replace valves. Every valve box will also require bright yellow guard rails.

- Additional equipment required for buried pipe can include blades/dozers, trenchers (cutting or blasting in hard rock), side booms, etc. which increases installation costs.

- Buried pipe must have fusion bonded epoxy (FBE) coating. FBE pipe will cost an additional $2.00 per foot compared to bare pipe.

- This pipeline has the potential for being upgraded/upsized to a larger pipe diameter depending on production volumes. If upsizing is required, the pipe will need to be dug up which will cause additional surface disturbance and will not allow adequate time for successful reclamation.

- Surface lines are sometimes relocated to accommodate new locations; this is done in an effort to minimize the amount of pipe needed and the amount of surface disturbed. If this pipe is buried, this will no longer be an option.

Lessee's or Operator's Representative:

Jan Nelson
Red Wash Rep.
QEP Uinta Basin, Inc.
11002 East 17500 South
Vernal, Utah 84078
(435) 781-4331

Certification:

All lease and/or unit operations will be conducted in such a manner that full compliance is made with all applicable laws, regulations, Onshore Oil & Gas Orders, the approved plan of operations, and any applicable Notice to Lessees.

QEP Uinta Basin Inc. will be fully responsible for the actions of their subcontractors.

A complete copy of the approved Application for Permit to Drill will be furnished to the field representative(s) to ensure compliance and shall be on location during all construction and drilling operations.

I hereby certify that I, or persons under my direct supervision, have inspected the proposed drill site and access route; that I am familiar with the conditions which currently exist; that the statements made in this plan are, to the best of my knowledge, true and correct; and that the work associated with the operations proposed herein will be performed by QEP Uinta Basin, Inc. it's contractors and subcontractors in conformity with this plan and the terms and conditions under which it is approved. This statement is subject to the provisions of 18 U.S.C. 1001 for the filing of a false statement.

Jan Nelson
Jan Nelson
Red Wash Representative

01-Aug-06
Date

QUESTAR EXPLR. & PROD.

WV #8BML-18-8-22

LOCATED IN UINTAH COUNTY, UTAH
SECTION 18, T8S, R22E, S.L.B.&M.



PHOTO: VIEW FROM CORNER #5 TO LOCATION STAKE **CAMERA ANGLE: SOUTHERLY**

PHOTO: VIEW FROM BEGINNING OF PROPOSED ACCESS **CAMERA ANGLE: SOUTHEASTERLY**

- Since 1964 -

Uintah Engineering & Land Surveying
85 South 200 East Vernal, Utah 84078
435-789-1017 uels@uelsinc.com

LOCATION PHOTOS	05 MONTH	09 DAY	06 YEAR	PHOTO
TAKEN BY: D.A.	DRAWN BY: L.K.	REVISED: 00-00-00		

QUESTAR EXPLR. & PROD.

LOCATION LAYOUT FOR

WV #8BML-18-8-22
SECTION 18, T8S, R22E, S.L.B.&M.
1326' FNL 1123' FEL

FIGURE #1

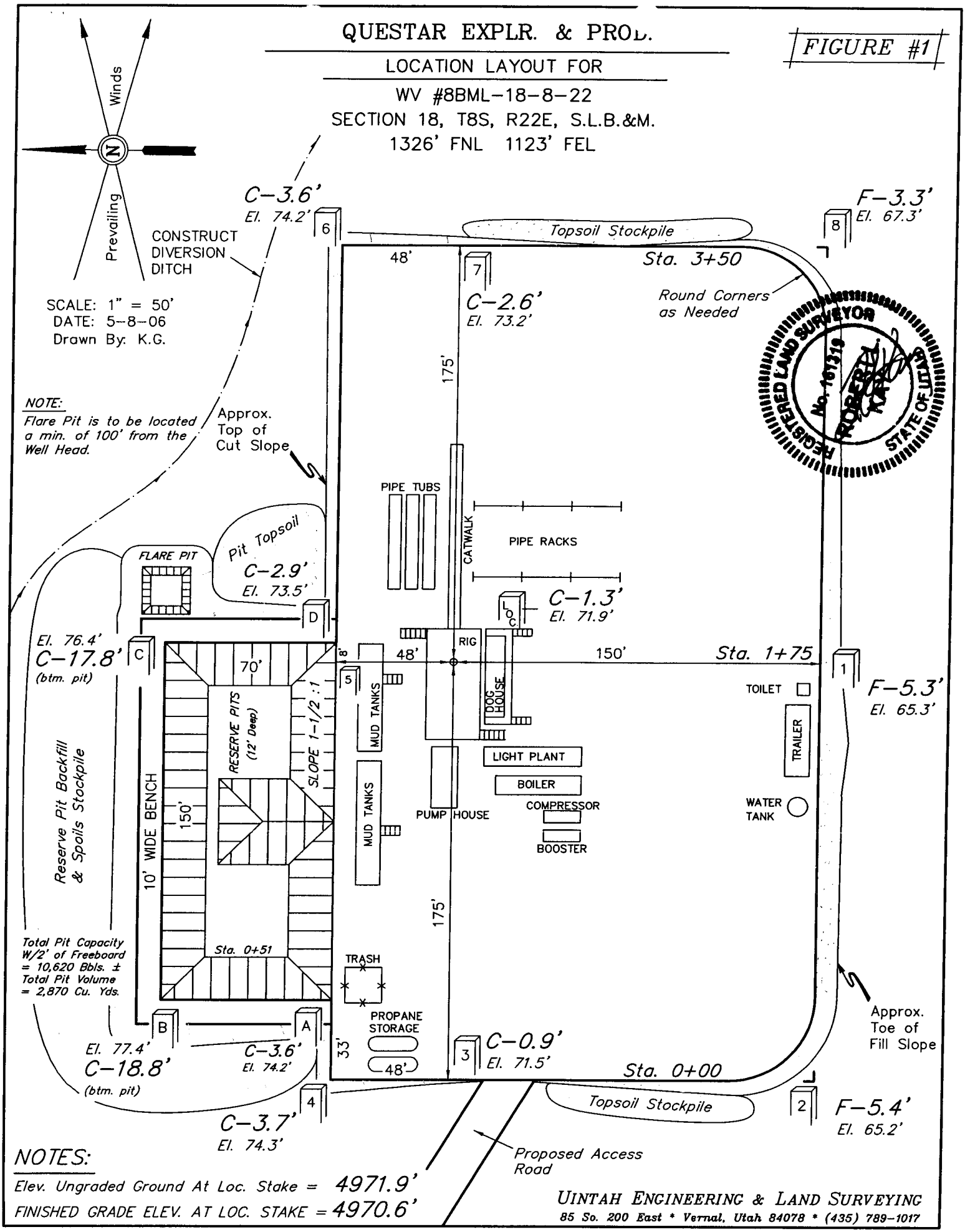

NOTES:

Elev. Ungraded Ground At Loc. Stake = 4971.9'

FINISHED GRADE ELEV. AT LOC. STAKE = 4970.6'

UINTAH ENGINEERING & LAND SURVEYING
85 So. 200 East * Vernal, Utah 84078 * (435) 789-1017

QUESTAR EXPLR. & PROD.

TYPICAL CROSS SECTIONS FOR

WV #8BML-18-8-22
SECTION 18, T8S, R22E, S.L.B.&M.
1326' FNL 1123' FEL

FIGURE #2

1" = 20'
X-Section Scale
1" = 50'

DATE: 5-8-06
Drawn By: K.G.

REGISTERED LAND SURVEYOR No. 161319 ROBERT KAY STATE OF UTAH

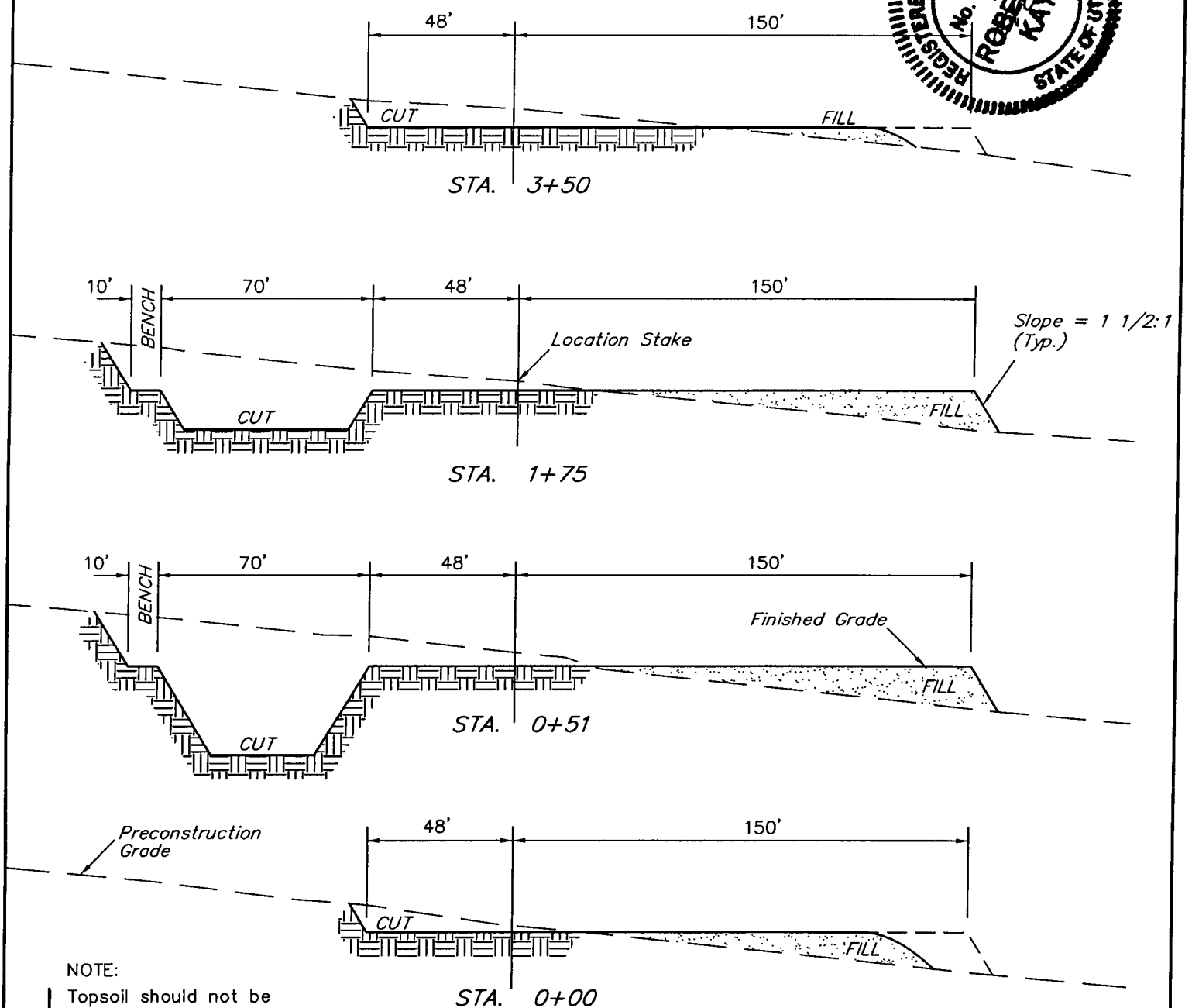

NOTE:
Topsoil should not be Stripped Below Finished Grade on Substructure Area.

APPROXIMATE YARDAGES

CUT
(12") Topsoil Stripping = *1,730* Cu. Yds.
Remaining Location = *6,840* Cu. Yds.

TOTAL CUT = *8,570* CU.YDS.
FILL = *5,400* CU.YDS.

* *NOTE:*
FILL QUANTITY INCLUDES 5% FOR COMPACTION

Excess Material = *3,170* Cu. Yds.
Topsoil & Pit Backfill (1/2 Pit Vol.) = *3,170* Cu. Yds.
EXCESS UNBALANCE (After Rehabilitation) = *0* Cu. Yds.

UINTAH ENGINEERING & LAND SURVEYING
*85 So. 200 East * Vernal, Utah 84078 * (435) 789-1017*

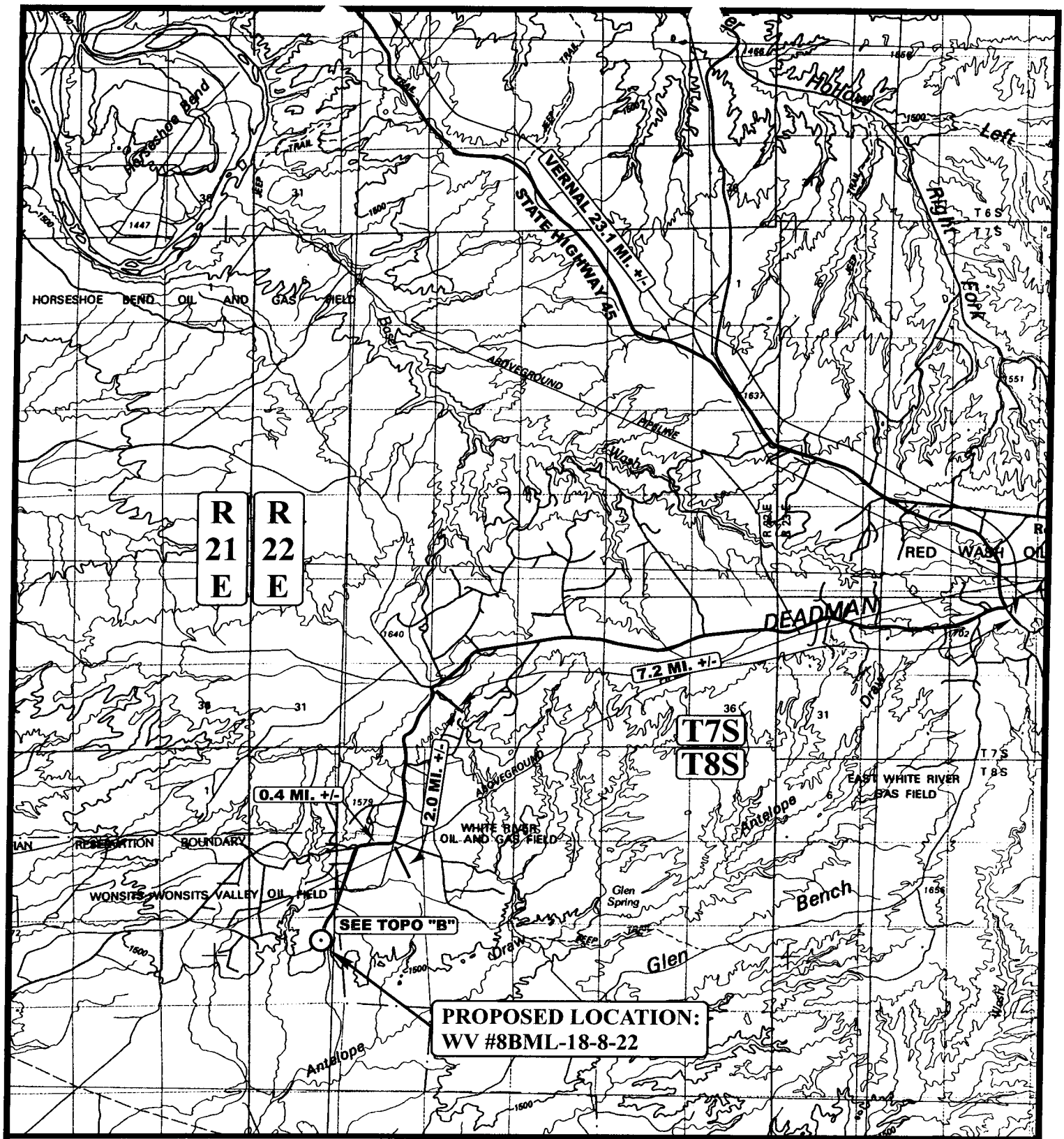

LEGEND:

⊙ PROPOSED LOCATION

N

QUESTAR EXPLR. & PROD.

WV #8BML-18-8-22
SECTION 18, T8S, R22E, S.L.B.&M.
1326' FNL 1123' FEL

Uintah Engineering & Land Surveying
85 South 200 East Vernal, Utah 84078
(435) 789-1017 * FAX (435) 789-1813

TOPOGRAPHIC MAP	05 MONTH	09 DAY	06 YEAR	A TOPO
SCALE: 1 : 100,000	DRAWN BY: L.K.	REVISED: 00-00-00		

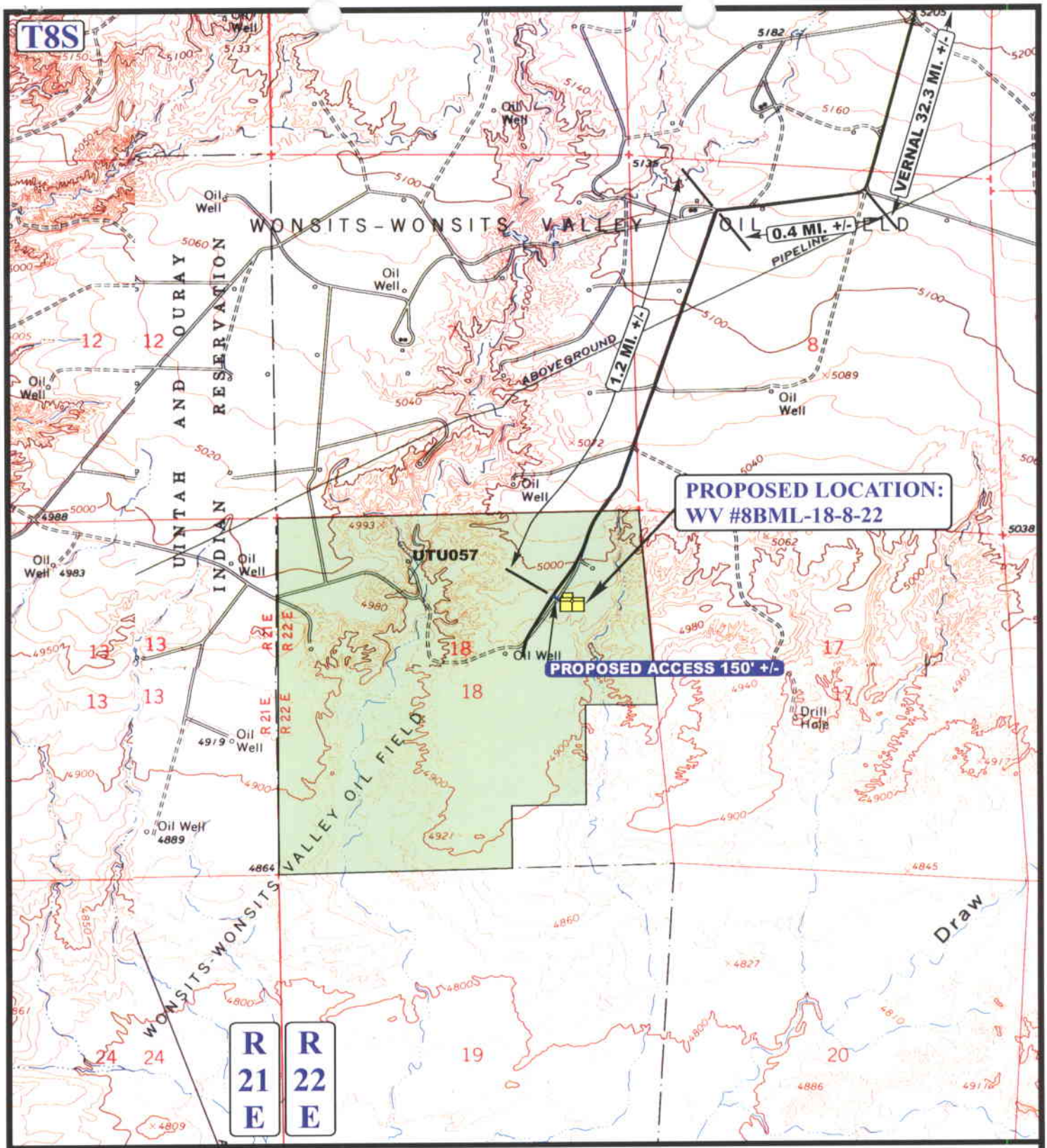

LEGEND:

PROPOSED ACCESS ROAD

EXISTING ROAD

N

QUESTAR EXPLR. & PROD.

WV #8BML-18-8-22

SECTION 18, T8S, R22E, S.L.B.&M.

1326' FNL 1123' FEL

Uintah Engineering & Land Surveying
85 South 200 East Vernal, Utah 84078
(435) 789-1017 * FAX (435) 789-1813

TOPOGRAPHIC MAP	05 MONTH	09 DAY	06 YEAR	B TOPO
SCALE: 1" = 2000'	DRAWN BY: L.K.	REVISED: 00-00-00		

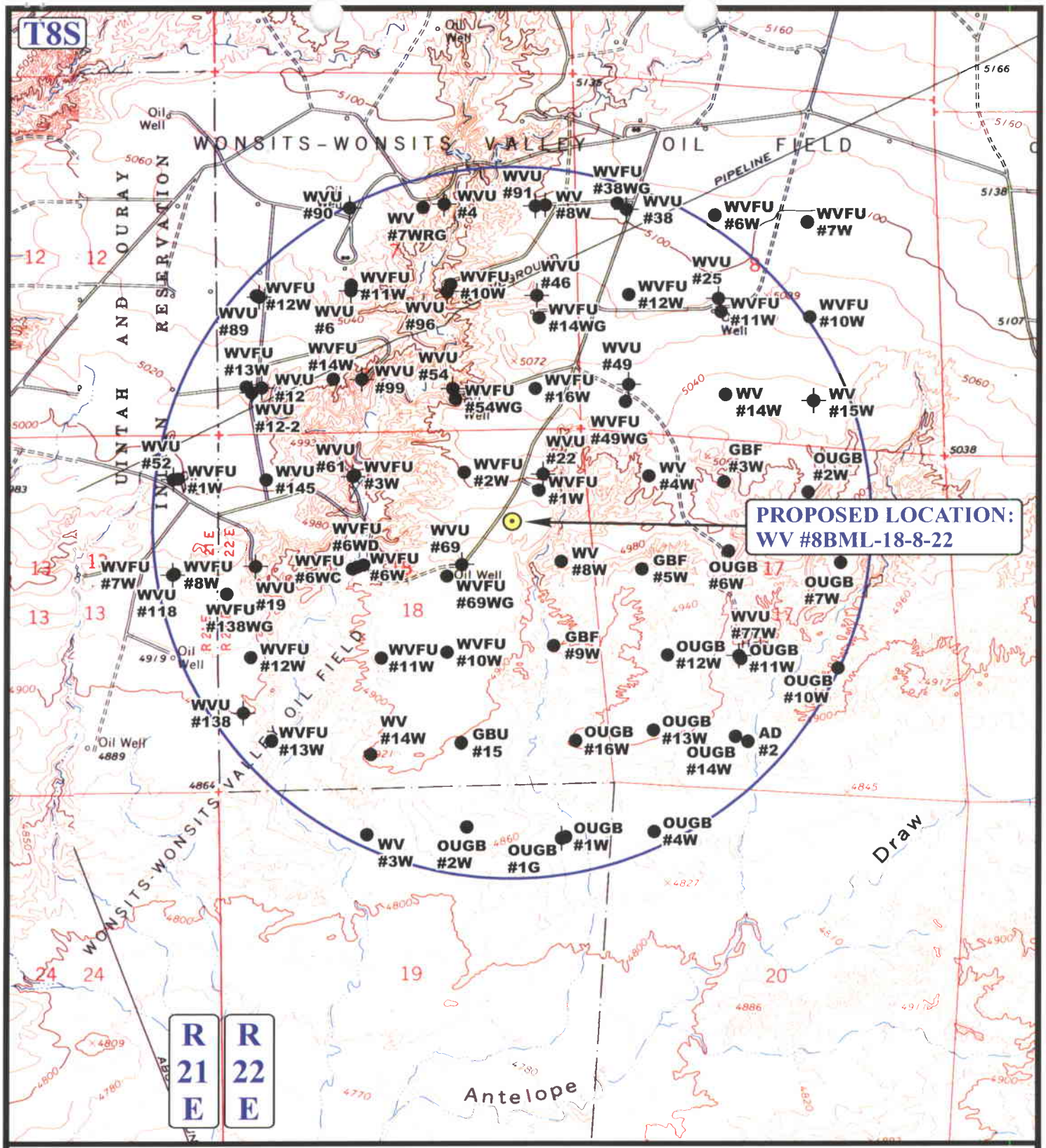

LEGEND:

- DISPOSAL WELLS
- PRODUCING WELLS
- SHUT IN WELLS
- SU #9
- GBWATER WELLS
- #4W ABANDONED WELLS
- TEMPORARILY ABANDONED

N

QUESTAR EXPLR. & PROD.

WV #8BML-18-8-22
SECTION 18, T8S, R22E, S.L.B.&M.
1326' FNL 1123' FEL

Uintah Engineering & Land Surveying
85 South 200 East Vernal, Utah 84078
(435) 789-1017 * FAX (435) 789-1813

TOPOGRAPHIC MAP	05 MONTH	09 DAY	06 YEAR	C TOPO
SCALE: 1" = 2000'	DRAWN BY: L.K.	REVISED: 00-00-00		

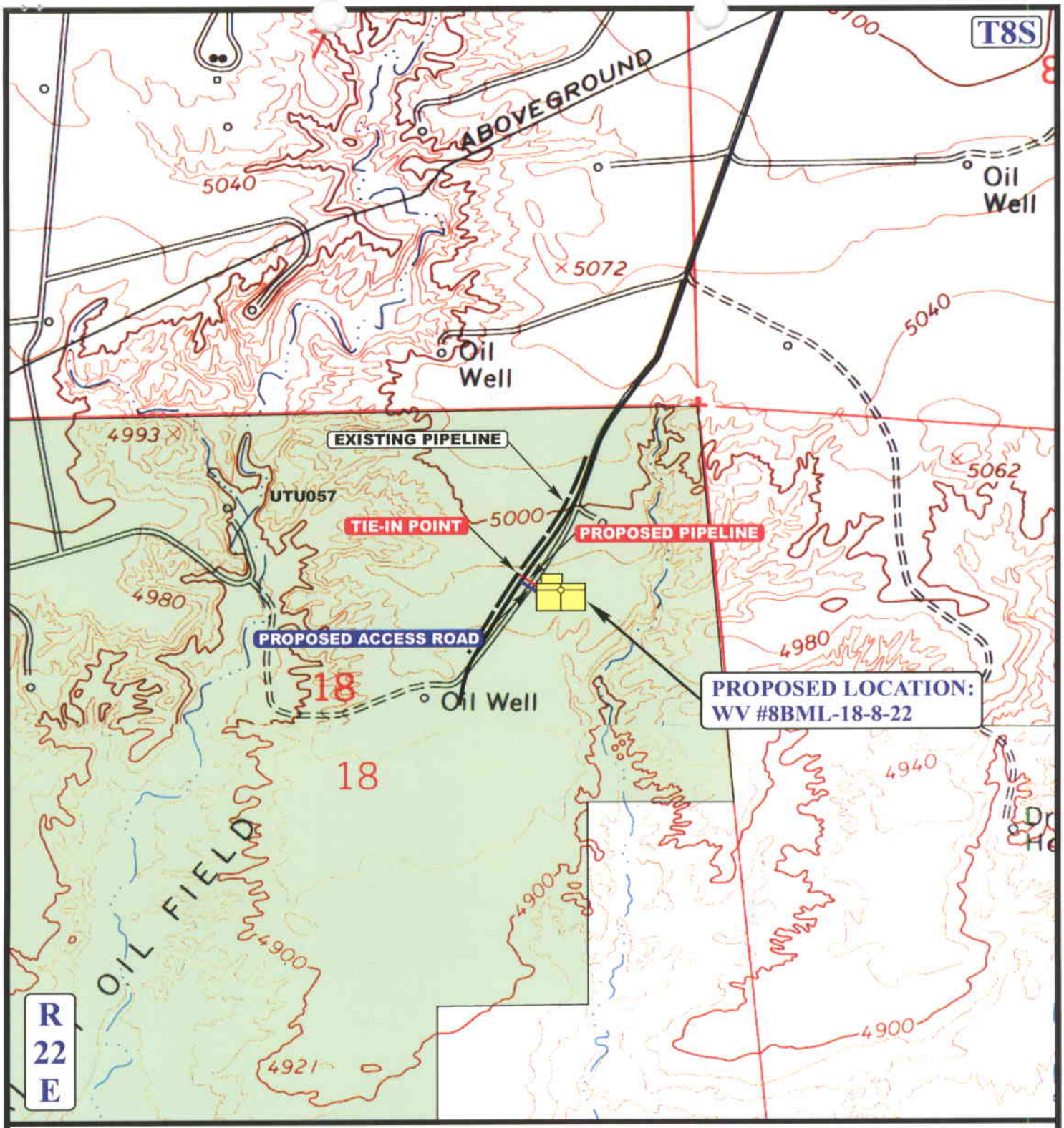

APPROXIMATE TOTAL PIPELINE DISTANCE = 160' +/-

LEGEND:

- PROPOSED ACCESS ROAD
- EXISTING PIPELINE
- PROPOSED PIPELINE
- PROPOSED PIPELINE (SERVICING OTHER WELLS)

N

QUESTAR EXPLR. & PROD.

WV #8BML-18-8-22
SECTION 18, T8S, R22E, S.L.B.&M.
1326' FNL 1123' FEL

Uintah Engineering & Land Surveying
85 South 200 East Vernal, Utah 84078
(435) 789-1017 * FAX (435) 789-1813

TOPOGRAPHIC MAP	05 MONTH	09 DAY	06 YEAR	D TOPO
SCALE: 1" = 1000'	DRAWN BY: L.K.	REVISED: 00-00-00		

WORKSHEET

APPLICATION FOR PERMIT TO DRILL

APD RECEIVED: 08/03/2006

API NO. ASSIGNED: 43-047-38433

WELL NAME: WV 8BML-18-8-22

OPERATOR: QEP UINTA BASIN, INC. (N2460)

PHONE NUMBER: 435-781-4331

CONTACT: JAN NELSON

PROPOSED LOCATION:

E/NE 18 080S 220E

SURFACE: 1326 FNL 1123 FEL

BOTTOM: 1326 FNL 1123 FEL

COUNTY: UINTAH

LATITUDE: 40.12780 LONGITUDE: -109.4770

UTM SURF EASTINGS: 629768 NORTHINGS: 4442843

FIELD NAME: WONSITS VALLEY (710)

INSPECT LOCATN BY: / /

Tech Review	Initials	Date
Engineering		
Geology		
Surface		

LEASE TYPE: 1 - Federal

LEASE NUMBER: UTU-057

SURFACE OWNER: 1 - Federal

PROPOSED FORMATION: MVRD

COALBED METHANE WELL? NO

RECEIVED AND/OR REVIEWED:

✓ Plat

✓ Bond: Fed[1] Ind[] Sta[] Fee[]
(No. ESB000024)

N Potash (Y/N)

N Oil Shale 190-5 (B) or 190-3 or 190-13

✓ Water Permit
(No. 49-2153)

N RDCC Review (Y/N)
(Date:)

N/A Fee Surf Agreement (Y/N)

N/A Intent to Commingle (Y/N)

LOCATION AND SITING:

____ R649-2-3.

Unit: WONSITS VALLEY

____ R649-3-2. General

Siting: 460 From Qtr/Qtr & 920' Between Wells

____ R649-3-3. Exception

✓ Drilling Unit

Board Cause No: 187-06

Eff Date: 8-2-2001

Siting: Suspends General Siting

____ R649-3-11. Directional Drill

COMMENTS:

STIPULATIONS: 1- Federal Approval

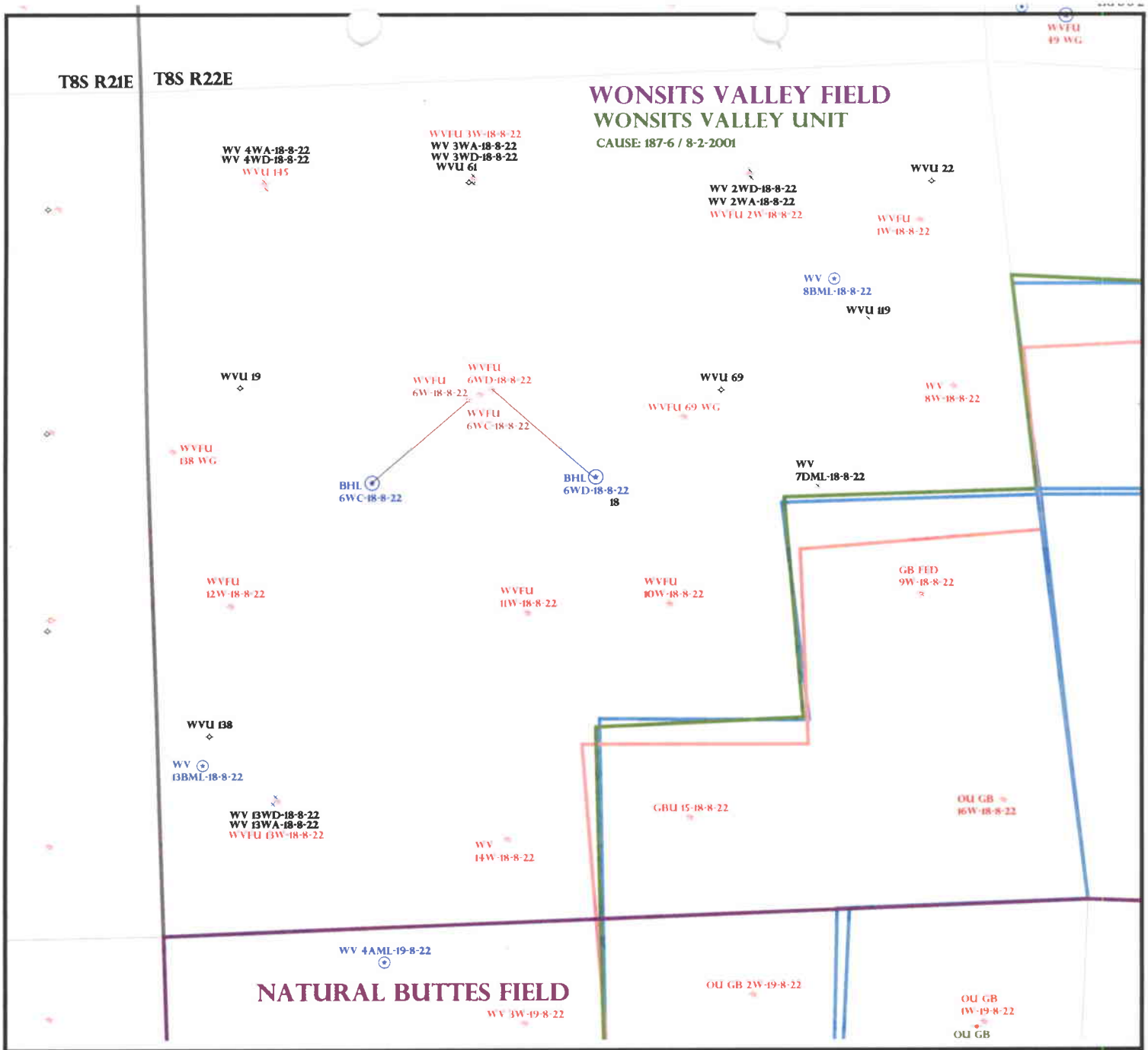

OPERATOR: QEP UINTA BASIN INC (N2460)

SEC: 18 **T.**8S **R.** 22E

FIELD: WONSITS VALLEY (710)

COUNTY: UINTAH

CAUSE: 187-6 / 8-2-2001

Field Status
- ABANDONED
- ACTIVE
- COMBINED
- INACTIVE
- PROPOSED
- STORAGE
- TERMINATED

Unit Status
- EXPLORATORY
- GAS STORAGE
- NF PP OIL
- NF SECONDARY
- PENDING
- PI OIL
- PP GAS
- PP GEOTHERML
- PP OIL
- SECONDARY
- TERMINATED

Wells Status
- GAS INJECTION
- GAS STORAGE
- LOCATION ABANDONED
- NEW LOCATION
- PLUGGED & ABANDONED
- PRODUCING GAS
- PRODUCING OIL
- SHUT-IN GAS
- SHUT-IN OIL
- TEMP. ABANDONED
- TEST WELL
- WATER INJECTION
- WATER SUPPLY
- WATER DISPOSAL
- DRILLING

Utah Oil Gas and Mining

N
W E
S

PREPARED BY: DIANA WHITNEY
DATE: 09-AUGUST-2006

United States Department of the Interior

BUREAU OF LAND MANAGEMENT
Utah State Office
P.O. Box 45155
Salt Lake City, Utah 84145-0155

IN REPLY REFER TO:
3160
(UT-922)

August 10, 2006

Memorandum

To: Assistant District Manager Minerals, Vernal District

From: Michael Coulthard, Petroleum Engineer

Subject: 2006 Plan of Development Wonsits Valley Unit Uintah County, Utah.

Pursuant to email between Diana Whitney, Division of Oil, Gas and Mining, and Mickey Coulthard, Utah State Office, Bureau of Land Management, the following wells are planned for calendar year 2006 within the Wonsits Valley Unit, Uintah County, Utah.

API #	WELL NAME	LOCATION
(Proposed PZ MesaVerde)		
43-047-38431	WV 13CML-8-8-22	Sec 08 T08S R22E 0367 FSL 0223 FWL
43-047-38432	WV 13BML-18-8-22	Sec 18 T08S R22E 1078 FSL 0286 FWL
43-047-38433	WV 8BML-18-8-22	Sec 18 T08S R22E 1326 FNL 1123 FEL

This office has no objection to permitting the wells at this time.

/s/ Michael L. Coulthard

bcc: File – Wonsits Valley Unit
Division of Oil Gas and Mining
Central Files
Agr. Sec. Chron
Fluid Chron

State of Utah

Department of Natural Resources

MICHAEL R. STYLER
Executive Director

Division of Oil, Gas & Mining

JOHN R. BAZA
Division Director

JON M. HUNTSMAN, JR.
Governor

GARY R. HERBERT
Lieutenant Governor

August 14, 2006

QEP Uinta Basin, Inc
11002 E 17500 S
Vernal, UT 84078

Re: Wonsits Valley 8BML-18-8-22 Well, 1326' FNL, 1123' FEL, E/NE, Sec. 18, T. 8 South, R. 22 East, Uintah County, Utah

Gentlemen:

Pursuant to the provisions and requirements of Utah Code Ann.§ 40-6-1 *et seq.*, Utah Administrative Code R649-3-1 *et seq.*, and the attached Conditions of Approval, approval to drill the referenced well is granted.

This approval shall expire one year from the above date unless substantial and continuous operation is underway, or a request for extension is made prior to the expiration date. The API identification number assigned to this well is 43-047-38433.

Sincerely,

Gil Hunt
Associate Director

pab
Enclosures

cc: Uintah County Assessor
Bureau of Land Management, Vernal District Office

1594 West North Temple, Suite 1210, PO Box 145801, Salt Lake City, UT 84114-5801
telephone (801) 538-5340 • facsimile (801) 359-3940 • TTY (801) 538-7458 • *www.ogm.utah.gov*

Operator: QEP Uinta Basin, Inc

Well Name & Number Wonsits Valley 8BML-18-8-22

API Number: 43-047-38433

Lease: UTU-057

Location: E/NE **Sec.** 18 **T.** 8 South **R.** 22 East

Conditions of Approval

1. General

   Compliance with the requirements of Utah Admin. R. 649-1 *et seq.*, the Oil and Gas Conservation General Rules, and the applicable terms and provisions of the approved Application for permit to drill.

2. Notification Requirements

   Notify the Division within 24 hours of spudding the well.

   - Contact Carol Daniels at (801) 538-5284.

   Notify the Division prior to commencing operations to plug and abandon the well.

   - Contact Dan Jarvis at (801) 538-5338

3. Reporting Requirements

   All required reports, forms and submittals will be promptly filed with the Division, including but not limited to the Entity Action Form (Form 6), Report of Water Encountered During Drilling (Form 7), Weekly Progress Reports for drilling and completion operations, and Sundry Notices and Reports on Wells requesting approval of change of plans or other operational actions.

4. State approval of this well does not supersede the required federal approval, which must be obtained prior to drilling.

Division of Oil, Gas and Mining

OPERATOR CHANGE WORKSHEET

ROUTING
1. DJJ
2. CDW

Change of Operator (Well Sold) — **X - Operator Name Change/Merger**

The operator of the well(s) listed below has changed, effective: **1/1/2007**

FROM: (Old Operator):	**TO:** (New Operator):
N2460-QEP Uinta Basin, Inc. 1050 17th St, Suite 500 Denver, CO 80265	N5085-Questar E&P Company 1050 17th St, Suite 500 Denver, CO 80265
Phone: 1 (303) 672-6900	Phone: 1 (303) 672-6900

CA No. **Unit:** **WONSITS VALLEY UNIT**

WELL NAME	SEC	TWN	RNG	API NO	ENTITY NO	LEASE TYPE	WELL TYPE	WELL STATUS
SEE ATTACHED LISTS				*				

OPERATOR CHANGES DOCUMENTATION

Enter date after each listed item is completed

1. (R649-8-10) Sundry or legal documentation was received from the **FORMER** operator on: 4/19/2007
2. (R649-8-10) Sundry or legal documentation was received from the **NEW** operator on: 4/16/2007
3. The new company was checked on the **Department of Commerce, Division of Corporations Database on:** 1/31/2005

4a. Is the new operator registered in the State of Utah: _____ Business Number: 764611-0143

5a. (R649-9-2)Waste Management Plan has been received on: IN PLACE

5b. Inspections of LA PA state/fee well sites complete on: n/a

5c. Reports current for Production/Disposition & Sundries on: n/a

6. **Federal and Indian Lease Wells:** The BLM and or the BIA has approved the merger, name change, or operator change for all wells listed on Federal or Indian leases on: BLM 4/23/2007 BIA
7. **Federal and Indian Units:**
   The BLM or BIA has approved the successor of unit operator for wells listed on: 4/23/2007
8. **Federal and Indian Communization Agreements ("CA"):**
   The BLM or BIA has approved the operator for all wells listed within a CA on: _____
9. **Underground Injection Control ("UIC")** The Division has approved UIC Form 5, **Transfer of Authority to Inject,** for the enhanced/secondary recovery unit/project for the water disposal well(s) listed on: _____

DATA ENTRY:

1. Changes entered in the **Oil and Gas Database on:** 4/30/2007 and 5/15/2007
2. Changes have been entered on the **Monthly Operator Change Spread Sheet on:** 4/30/2007 and 5/15/2007
3. Bond information entered in RBDMS on: 4/30/2007 and 5/15/2007
4. Fee/State wells attached to bond in RBDMS on: 4/30/2007 and 5/15/2007
5. Injection Projects to new operator in RBDMS on: 4/30/2007 and 5/15/2007
6. Receipt of Acceptance of Drilling Procedures for APD/New on: n/a

BOND VERIFICATION:

1. Federal well(s) covered by Bond Number: ESB000024
2. Indian well(s) covered by Bond Number: 799446

3a. (R649-3-1) The **NEW** operator of any state/fee well(s) listed covered by Bond Number 965003033

3b. The **FORMER** operator has requested a release of liability from their bond on: n/a

LEASE INTEREST OWNER NOTIFICATION:

4. (R649-2-10) The **NEW** operator of the fee wells has been contacted and informed by a letter from the Division of their responsibility to notify all interest owners of this change on: n/a

COMMENTS: THIS IS A COMPANY NAME CHANGE.
SOME WELL NAMES HAVE BEEN CHANGED AS REQUESTED

QEP Uinta Basin (N2460) to QUESTAR E and P (N5085)
WONSITS VALLEY UNIT

Original Well Name	Well Name & No.	Q/Q	SEC	TWP	RNG	API	Entity	Lease	Well Type	Status
WVU 16	WV 16	NENE	15	080S	210E	4304715447	5265	Federal	WI	A
WVU 31	WV 31	NENW	14	080S	210E	4304715460	5265	Federal	WI	A
WVU 35	WV 35	NESW	14	080S	210E	4304715463	5265	Federal	WI	A
WV 36	WV 36	NESW	10	080S	210E	4304715464	5265	Federal	WI	A
WVU 41	WV 41	NENW	15	080S	210E	4304715469	5265	Federal	WI	A
WV 43	WV 43	SWSW	11	080S	210E	4304715471	5265	Federal	OW	P
WV 48	WV 48	SWNE	10	080S	210E	4304715476	5265	Federal	OW	P
WVU 50	WV 50	SWNE	15	080S	210E	4304715477	5265	Federal	WI	A
WV 53	WV 53	SWSE	10	080S	210E	4304720003	5265	Federal	OW	P
WVU 55	WV 55	SWNE	14	080S	210E	4304720005	5265	Federal	OW	P
WVU 59	WV 59	SWNW	14	080S	210E	4304720018	5265	Federal	WI	A
WVU 60	WV 60	SWSE	15	080S	210E	4304720019	5265	Federal	WI	A
WV 62	WV 62	SWSW	10	080S	210E	4304720024	5265	Federal	OW	P
WVU 65	WV 65	SWNW	15	080S	210E	4304720041	5265	Federal	OW	P
WVU 67	WV 67	NESW	15	080S	210E	4304720043	5265	Federal	WI	A
WVU 68	WV 68	NESE	15	080S	210E	4304720047	5265	Federal	WI	A
WVU 83	WV 83 WG	NENW	23	080S	210E	4304720205	14864	Federal	GW	S
WV 97	WV 97	NWSW	11	080S	210E	4304730014	5265	Federal	WI	A
WVU 103	WV 103	NWNW	14	080S	210E	4304730021	5265	Federal	OW	P
WVU 104	WV 104	NWNE	15	080S	210E	4304730022	5265	Federal	OW	P
WV 105	WV 105	SESE	10	080S	210E	4304730023	5265	Federal	OW	P
WVU 109	WV 109	SENE	15	080S	210E	4304730045	5265	Federal	OW	P
WVU 110	WV 110	SENW	14	080S	210E	4304730046	5265	Federal	OW	P
WVU 112	WV 112	SENW	15	080S	210E	4304730048	5265	Federal	OW	P
WVU 124	WV 124	NWSE	15	080S	210E	4304730745	5265	Federal	OW	P
WVU 126	WV 126	NWNE	21	080S	210E	4304730796	5265	Federal	WI	A
WV 128	WV 128	SESW	10	080S	210E	4304730798	5265	Federal	OW	P
WVU 132	WV 132	NWSW	15	080S	210E	4304730822	5265	Federal	OW	P
WVU 136	WV 136	NENW	21	080S	210E	4304731047	5265	Federal	OW	S
WV 137	WV 137	SENW	11	080S	210E	4304731523	5265	Federal	OW	P
WV 28-2	WV 28-2	NESW	11	080S	210E	4304731524	99990	Federal	WI	A
WVU 133	WV 133	SESW	15	080S	210E	4304731706	5265	Federal	OW	P
WVU 140	WV 140	NWNW	15	080S	210E	4304731707	5265	Federal	WI	A
WV 40-2	WV 40-2	NESE	10	080S	210E	4304731798	5265	Federal	WI	A
WVU 144	WV 144	SENE	10	080S	210E	4304731807	5265	Federal	OW	P
WV 143	WV 143	NWSE	10	080S	210E	4304731808	5265	Federal	WI	A
WVU 145	WV 145	NWNW	18	080S	220E	4304731820	14864	Federal	GW	P
WVU 121	WV 121	NWSW	14	080S	210E	4304731873	5265	Federal	OW	TA
WVU 135-2	WV 135-2	NENE	21	080S	210E	4304732016	5265	Federal	OW	P
WVU 130	WV 130	NWNW	22	080S	210E	4304732307	5265	Federal	OW	P
WVU 71-2	WV 71-2	SWSW	15	080S	210E	4304732449	5265	Federal	WI	A

QEP Uinta Basin (N2460) to QUESTAR E and P (N5085)
WONSITS VALLEY UNIT

Original Well Name	Well Name & No.	Q/Q	SEC	TWP	RNG	API	Entity	Lease	Well Type	Status
WVFU 119	WV 119	NWNW	21	080S	210E	4304732461	5265	Federal	OW	P
WVFU 120	WV 120	NENW	22	080S	210E	4304732462	5265	Federal	WI	A
WVFU 54 WG	WV 54 WG	SWSE	07	080S	220E	4304732821	14864	Federal	GW	P
WVFU 69 WG	WV 69 WG	SWNE	18	080S	220E	4304732829	14864	Federal	GW	P
WVFU 38 WG	WV 38 WG	SWNW	08	080S	220E	4304732831	14864	Federal	GW	P
WVFU 49 WG	WV 49 WG	SWSW	08	080S	220E	4304732832	14864	Federal	GW	P
WVFU 138 WG	WV 138 WG	SWNW	18	080S	220E	4304733054	14864	Federal	GW	P
WVFU 14 WG	WV 14 WG	SWSE	12	080S	210E	4304733070	14864	Federal	GW	P
WVFU 11 WG	WV 11 WG	SWNE	12	080S	210E	4304733085	14864	Federal	GW	P
WVFU 81 WG	WV 81 WG	SWNW	24	080S	210E	4304733086	14864	Federal	GW	P
WVFU 146 WG	WV 146 WG	NWNW	19	080S	220E	4304733128	14864	Federal	GW	P
WVFU 1W-14-8- 21	WV 1W-14-8- 21	NENE	14	080S	210E	4304733220	14864	Federal	GW	P
WVFU 5W-13- 8-21	WV 5W-13- 8-21	SWNW	13	080S	210E	4304733221	14864	Federal	GW	P
WVFU 46 WG	WVFU 46 WG	NESE	07	080S	220E	4304733241	14864	Federal	GW	P
WVFU 9W-14-8-21	WV 9W-14-8-21	NESE	14	080S	210E	4304733269	14864	Federal	GW	P
WVFU 7W-13-8-21	WV 7W-13-8-21	SWNE	13	080S	210E	4304733270	14864	Federal	GW	P
WVFU 1W-18-8-22	WV 1W-18-8-22	NENE	18	080S	220E	4304733294	14864	Federal	GW	P
WVFU 11W-8-8-22	WV 11W-8-8-22	NESW	08	080S	220E	4304733295	14864	Federal	GW	P
WVFU 3W-8-8-22	WV 3W-8-8-22	NENW	08	080S	220E	4304733493	14864	Federal	GW	S
WVFU 5W-7-8-22	WV 5W-7-8-22	SWNW	07	080S	220E	4304733494	14864	Federal	GW	P
WVFU 11W-7-8-22	WV 11W-7-8-22	NESW	07	080S	220E	4304733495	14864	Federal	GW	P
WVFU 13W-7-8-22	WV 13W-7-8-22	SWSW	07	080S	220E	4304733496	14864	Federal	GW	P
WVFU 1W-7-8-22	WV 1W-7-8-22	NENE	07	080S	220E	4304733501	14864	Federal	GW	P
WVFU 3W-7-8-22	WV 3W-7-8-22	NENW	07	080S	220E	4304733502	14864	Federal	GW	P
WV 7WRG-7-8-22	WV 7WRG-7-8-22	SWNE	07	080S	220E	4304733503	5265	Federal	OW	P
WVFU 16W-9-8-21	WV 16W-9-8-21	SESE	09	080S	210E	4304733529	14864	Federal	GW	P
WVFU 1W-12-8-21	WV 1W-12-8-21	NENE	12	080S	210E	4304733531	14864	Federal	GW	P
WVFU 1W-13-8-21	WV 1W-13-8-21	NENE	13	080S	210E	4304733532	14864	Federal	GW	P
WVFU 3W-18-8-22	WV 3W-18-8-22	NENW	18	080S	220E	4304733533	14864	Federal	GW	P
WVFU 9W-12-8-21	WV 9W-12-8-21	NESE	12	080S	210E	4304733534	14864	Federal	GW	P
WVFU 11W-12-8-21	WV 11W-12-8-21	NESW	12	080S	210E	4304733535	14864	Federal	GW	P
WVFU 11W-13-8-21	WV 11W-13-8-21	NESW	13	080S	210E	4304733536	14864	Federal	GW	P
WVFU 13W-12-8-21	WV 13W-12-8-21	SWSW	12	080S	210E	4304733537	14864	Federal	GW	S
WVFU 13W-18-8-22	WV 13W-18-8-22	SWSW	18	080S	220E	4304733538	14864	Federal	GW	P
WVFU 16G-9-8-21	WV 16G-9-8-21	SESE	09	080S	210E	4304733565	5265	Federal	OW	P
WVFU 1W-21-8-21	WV 1W-21-8-21	NENE	21	080S	210E	4304733602	14864	Federal	GW	P
WVFU 3W-13-8-21	WV 3W-13-8-21	NENW	13	080S	210E	4304733603	14864	Federal	GW	S
WVFU 3W-22-8-21	WV 3W-22-8-21	NENW	22	080S	210E	4304733604	14864	Federal	GW	P
WVFU 3W-24-8-21	WV 3W-24-8-21	NENW	24	080S	210E	4304733605	14864	Federal	GW	P
WVFU 13W-13-8-21	WV 13W-13-8-21	SWSW	13	080S	210E	4304733606	14864	Federal	GW	S
WVFU 13W-14-8-21	WV 13W-14-8-21	SWSW	14	080S	210E	4304733607	14864	Federal	GW	P

QEP Uinta Basin (N2460) to QUESTAR E and P (N5085)
WONSITS VALLEY UNIT

4/30/2007 and 5/15/2007

Original Well Name	Well Name & No.	Q/Q	SEC	TWP	RNG	API	Entity	Lease	Well Type	Status
WVFU 15W-13-8-21	WV 15W-13-8-21	SWSE	13	080S	210E	4304733608	14864	Federal	GW	S
WVFU 1W-24-8-21	WV 1W-24-8-21	NENE	24	080S	210E	4304733613	14864	Federal	GW	P
WVFU 11W-18-8-22	WV 11W-18-8-22	NESW	18	080S	220E	4304733626	14864	Federal	GW	P
WV 2W-10-8-21	WV 2W-10-8-21	NWNE	10	080S	210E	4304733655	14864	Federal	GW	P
WV 4W-11-8-21	WV 4W-11-8-21	NWNW	11	080S	210E	4304733657	14864	Federal	GW	P
WV 12W-10-8-21	WV 12W-10-8-21	NWSW	10	080S	210E	4304733659	14864	Federal	GW	S
WV 12G-10-8-21	WV 12G-10-8-21	NWSW	10	080S	210E	4304733660	5265	Federal	OW	P
WVFU 15W-9-8-21	WV 15W-9-8-21	SWSE	09	080S	210E	4304733661	14864	Federal	GW	P
WVFU 15G-9-8-21	WV 15G-9-8-21	SWSE	09	080S	210E	4304733662	5265	Federal	OW	P
WVFU 2W-13-8-21	WV 2W-13-8-21	NWNE	13	080S	210E	4304733791	14864	Federal	GW	P
WVFU 6W-13-8-21	WV 6W-13-8-21	SENW	13	080S	210E	4304733792	14864	Federal	GW	P
WVFU 8W-13-8-21	WV 8W-13-8-21	SENE	13	080S	210E	4304733793	14864	Federal	GW	P
WV 10W-1-8-21	WV 10W-1-8-21	NWSE	01	080S	210E	4304733794	14864	Federal	GW	TA
WVFU 10W-13-8-21	WV 10W-13-8-21	NWSE	13	080S	210E	4304733795	14864	Federal	GW	P
WVFU 12W-7-8-22	WV 12W-7-8-22	NWSW	07	080S	220E	4304733808	14864	Federal	GW	P
WVFU 6W-8-8-22	WV 6W-8-8-22	SENW	08	080S	220E	4304733811	14864	Federal	GW	P
WVFU 7W-8-8-22	WV 7W-8-8-22	SWNE	08	080S	220E	4304733812	14864	Federal	GW	S
WVFU 10W-7-8-22	WV 10W-7-8-22	NWSE	07	080S	220E	4304733813	14864	Federal	GW	P
WVFU 12W-8-8-22	WV 12W-8-8-22	NWSW	08	080S	220E	4304733815	14864	Federal	GW	P
WVFU 14W-7-8-22	WV 14W-7-8-22	SESW	07	080S	220E	4304733816	14864	Federal	GW	P
WVFU 16W-7-8-22	WV 16W-7-8-22	SESE	07	080S	220E	4304733817	14864	Federal	GW	P
WVFU 6W-7-8-22	WV 6W-7-8-22	SENW	07	080S	220E	4304733828	14864	Federal	GW	P
WVFU 6W-18-8-22	WV 6W-18-8-22	SENW	18	080S	220E	4304733842	14864	Federal	GW	P
WVFU 6WC-18-8-22	WV 6WC-18-8-22	SENW	18	080S	220E	4304733843	14864	Federal	GW	P
WVFU 6WD-18-8-22	WV 6WD-18-8-22	SENW	18	080S	220E	4304733844	14864	Federal	GW	P
WVFU 5W-23-8-21	WV 5W-23-8-21	SWNW	23	080S	210E	4304733860	14864	Federal	GW	P
WVFU 7W-23-8-21	WV 7W-23-8-21	SWNE	23	080S	210E	4304733861	14864	Federal	GW	P
WVFU 8W-12-8-21	WV 8W-12-8-21	SENE	12	080S	210E	4304733862	14864	Federal	GW	P
WVFU 10W-12-8-21	WV 10W-12-8-21	NWSE	12	080S	210E	4304733863	14864	Federal	GW	P
WVFU 14W-12-8-21	WV 14W-12-8-21	SESW	12	080S	210E	4304733864	14864	Federal	GW	P
WVFU 16W-12-8-21	WV 16W-12-8-21	SESE	12	080S	210E	4304733865	14864	Federal	GW	P
WVFU 1W-15-8-21	WV 1W-15-8-21	NENE	15	080S	210E	4304733902	14864	Federal	GW	S
WVFU 1W-22-8-21	WV 1W-22-8-21	NENE	22	080S	210E	4304733903	14864	Federal	GW	P
WVFU 1W-23-8-21	WV 1W-23-8-21	NENE	23	080S	210E	4304733904	14864	Federal	GW	P
WV 6W-11-8-21	WV 6W-11-8-21	SENW	11	080S	210E	4304733906	14864	Federal	GW	P
WVFU 7W-24-8-21	WV 7W-24-8-21	SWNE	24	080S	210E	4304733908	14864	Federal	GW	P
WV 10W-11-8-21	WV 10W-11-8-21	NWSE	11	080S	210E	4304733910	14864	Federal	GW	P
WVFU 11W-15-8-21	WV 11W-15-8-21	NESW	15	080S	210E	4304733911	14864	Federal	GW	P
WV 13W-11-8-21	WV 13W-11-8-21	SWSW	11	080S	210E	4304733913	14864	Federal	GW	S
WVFU 13W-15-8-21	WV 13W-15-8-21	SWSW	15	080S	210E	4304733914	14864	Federal	GW	P
WV 15W-10-8-21	WV 15W-10-8-21	SWSE	10	080S	210E	4304733916	14864	Federal	GW	P

QEP Uinta Basin (N2460) to QUESTAR E and P (N5085)
WONSITS VALLEY UNIT

4/30/2007 and 5/15/2007

Original Well Name	Well Name & No.	Q/Q	SEC	TWP	RNG	API	Entity	Lease	Well Type	Status
WVFU 15W-15-8-21	WV 15W-15-8-21	SWSE	15	080S	210E	4304733917	14864	Federal	GW	P
WVFU 5W-14-8-21	WV 5W-14-8-21	SWNW	14	080S	210E	4304733953	14864	Federal	GW	P
WVFU 7W-14-8-21	WV 7W-14-8-21	SWNE	14	080S	210E	4304733955	14864	Federal	GW	P
WV 8W-11-8-21	WV 8W-11-8-21	SENE	11	080S	210E	4304733957	14864	Federal	GW	S
WVFU 8W-14-8-21	WV 8W-14-8-21	SENE	14	080S	210E	4304733958	14864	Federal	GW	P
WVFU 9W-15-8-21	WV 9W-15-8-21	NESE	15	080S	210E	4304733959	14864	Federal	GW	P
WVFU 12W-13-8-21	WV 12W-13-8-21	NWSW	13	080S	210E	4304733961	14864	Federal	GW	P
WVFU 14W-13-8-21	WV 14W-13-8-21	SESW	13	080S	210E	4304733962	14864	Federal	GW	P
WVFU 15W-14-8-21	WV 15W-14-8-21	SWSE	14	080S	210E	4304733963	14864	Federal	GW	P
WVFU 2W-18-8-22	WV 2W-18-8-22	NWNE	18	080S	220E	4304733986	14864	Federal	GW	P
WV 8W-18-8-22	WV 8W-18-8-22	SENE	18	080S	220E	4304733989	14864	Federal	GW	P
WVFU 10W-18-8-22	WV 10W-18-8-22	NWSE	18	080S	220E	4304733991	14864	Federal	GW	P
WVFU 12W-18-8-22	WV 12W-18-8-22	NWSW	18	080S	220E	4304733993	14864	Federal	GW	P
WV 14W-18-8-22	WV 14W-18-8-22	SESW	18	080S	220E	4304733995	14864	Federal	GW	P
WVFU 8W-1-8-21	WV 8W-1-8-21	SENE	01	080S	210E	4304734009	14864	Federal	GW	DRL
WV 4W-17-8-22	WV 4W-17-8-22	NWNW	17	080S	220E	4304734038	14864	Federal	GW	P
WV 12G-1-8-21	WV 12G-1-8-21	NWSW	01	080S	210E	4304734108	5265	Federal	OW	TA
WV 2W-14-8-21	WV 2W-14-8-21	NWNE	14	080S	210E	4304734140	14864	Federal	GW	P
GH 2W-21-8-21	GH 2W-21-8-21	NWNE	21	080S	210E	4304734141	14864	Federal	GW	P
WV 2W-23-8-21	WV 2W-23-8-21	NWNE	23	080S	210E	4304734142	14864	Federal	GW	P
GH 3W-21-8-21	WV 3W-21-8-21	NENW	21	080S	210E	4304734143	14864	Federal	GW	P
WV 4W-13-8-21	WV 4W-13-8-21	NWNW	13	080S	210E	4304734144	14864	Federal	GW	P
GH 4W-21-8-21	WV 4W-21-8-21	NWNW	21	080S	210E	4304734145	14864	Federal	GW	P
WV 4W-22-8-21	WV 4W-22-8-21	NWNW	22	080S	210E	4304734146	14864	Federal	GW	P
WV 16W-11-8-21	WV 16W-11-8-21	SESE	11	080S	210E	4304734155	14864	Federal	GW	TA
WV 3W-19-8-22	WV 3W-19-8-22	NENW	19	080S	220E	4304734187	14864	Federal	GW	P
WV 4W-23-8-21	WV 4W-23-8-21	NWNW	23	080S	210E	4304734188	14864	Federal	GW	P
WV 6W-23-8-21	WV 6W-23-8-21	SENW	23	080S	210E	4304734189	14864	Federal	GW	P
WV 2W-15-8-21	WV 2W-15-8-21	NWNE	15	080S	210E	4304734242	14864	Federal	GW	P
WV 2W-22-8-21	WV 2W-22-8-21	NWNE	22	080S	210E	4304734243	14864	Federal	GW	P
WV 4W-14-8-21	WV 4W-14-8-21	NWNW	14	080S	210E	4304734244	14864	Federal	GW	P
WV 6W-12-8-21	WV 6W-12-8-21	SENW	12	080S	210E	4304734245	5265	Federal	GW	S
WV 7W-15-8-21	WV 7W-15-8-21	SWNE	15	080S	210E	4304734246	14864	Federal	GW	P
WV 8W-15-8-21	WV 8W-15-8-21	SENE	15	080S	210E	4304734247	14864	Federal	GW	P
WV 12W-12-8-21	WV 12W-12-8-21	NWSW	12	080S	210E	4304734248	14864	Federal	GW	S
WV 14W-15-8-21	WV 14W-15-8-21	SESW	15	080S	210E	4304734249	14864	Federal	GW	P
WV 16W-10-8-21	WV 16W-10-8-21	SESE	10	080S	210E	4304734250	14864	Federal	GW	P
WV 16W-15-8-21	WV 16W-15-8-21	SESE	15	080S	210E	4304734251	14864	Federal	GW	P
WV 2W-12-8-21	WV 2W-12-8-21	NWNE	12	080S	210E	4304734265	14864	Federal	GW	OPS
WV 3W-12-8-21	WV 3W-12-8-21	NENW	12	080S	210E	4304734267	14864	Federal	GW	OPS
WV 4W-12-8-21	WV 4D-12-8-21	NWNW	12	080S	210E	4304734268	12436	Federal	GW	DRL

QEP Uinta Basin (N2460) to QUESTAR E and P (N5085)
WONSITS VALLEY UNIT

4/30/2007 and 5/15/2007

Original Well Name	Well Name & No.	Q/Q	SEC	TWP	RNG	API	Entity	Lease	Well Type	Status
WV 5W-12-8-21	WV 5W-12-8-21	SWNW	12	080S	210E	4304734270	14864	Federal	GW	OPS
WV 6W-14-8-21	WV 6W-14-8-21	SENW	14	080S	210E	4304734271	14864	Federal	GW	P
WV 9W-11-8-21	WV 9W-11-8-21	NESE	11	080S	210E	4304734274	14864	Federal	GW	DRL
WV 10W-14-8-21	WV 10W-14-8-21	NWSE	14	080S	210E	4304734275	14864	Federal	GW	S
WV 11W-14-8-21	WV 11W-14-8-21	NESW	14	080S	210E	4304734277	14864	Federal	GW	P
WV 12W-14-8-21	WV 12W-14-8-21	NWSW	14	080S	210E	4304734279	14864	Federal	GW	S
WV 14M-11-8-21	WV 14M-11-8-21	SESW	11	080S	210E	4304734280	14864	Federal	GW	P
WV 14W-14-8-21	WV 14W-14-8-21	SESW	14	080S	210E	4304734281	14864	Federal	GW	P
WV 16W-14-8-21	WV 16G-14-8-21	SESE	14	080S	210E	4304734283	5265	Federal	OW	S
WV 3MU-15-8-21	WV 3MU-15-8-21	NENW	15	080S	210E	4304734289	14864	Federal	GW	P
WV 4MU-15-8-21	WV 4MU-15-8-21	NWNW	15	080S	210E	4304734291	14864	Federal	GW	P
WV 5MU-15-8-21	WV 5MU-15-8-21	SWNW	15	080S	210E	4304734293	14864	Federal	GW	P
WV 6W-15-8-21	WV 6W-15-8-21	SENW	15	080S	210E	4304734294	14864	Federal	GW	P
WV 10W-15-8-21	WV 10W-15-8-21	NWSE	15	080S	210E	4304734295	14864	Federal	GW	P
WVU 4W-24-8-21	WV 4W-24-8-21	NWNW	24	080S	210E	4304734330	14864	Federal	GW	P
WV 8M-23-8-21	WV 8M-23-8-21	SENE	23	080S	210E	4304734339	14864	Federal	GW	P
WVU 8W-24-8-21	WV 8W-24-8-21	SENE	24	080S	210E	4304734340	14864	Federal	GW	P
WV 2W-8-8-22	WV 2W-8-8-22	NWNE	08	080S	220E	4304734468	14864	Federal	GW	P
WV 8W-7-8-22	WV 8W-7-8-22	SENE	07	080S	220E	4304734469	14864	Federal	GW	S
WV 8W-22-8-21	WV 8W-22-8-21	SENE	22	080S	210E	4304734564	14864	Federal	GW	P
WV 3G-8-8-22	WV 3G-8-8-22	NENW	08	080S	220E	4304734596	5265	Federal	OW	TA
WV 14MU-10-8-21	WV 14MU-10-8-21	SESW	10	080S	210E	4304735879	14864	Federal	GW	P
WV 13MU-10-8-21	WV 13MU-10-8-21	SWSW	10	080S	210E	4304736305	14864	Federal	GW	P
WV 3DML-13-8-21	WV 3D-13-8-21	SENW	13	080S	210E	4304737923	14864	Federal	GW	DRL
WV 14DML-12-8-21	WV 14DML-12-8-21	SESW	12	080S	210E	4304737924	14864	Federal	GW	DRL
WV 15AML-12-8-21	WV 15AML-12-8-21	NWSE	12	080S	210E	4304737925		Federal	GW	APD
WV 13DML-10-8-21	WV 13DML-10-8-21	SWSW	10	080S	210E	4304737926	14864	Federal	GW	P
WV 4DML-15-8-21	WV 4DML-15-8-21	NWNW	15	080S	210E	4304737927	14864	Federal	GW	DRL
WV 13AD-8-8-22	WV 13AD-8-8-22	SWSW	08	080S	220E	4304737945		Federal	GW	APD
WV 11AML-14-8-21	WV 11AD-14-8-21	NWSE	14	080S	210E	4304738049	15899	Federal	GW	APD
WV 11DML-14-8-21	WV 11DML-14-8-21	SESW	14	080S	210E	4304738050		Federal	GW	APD
WV 4AML-19-8-22	WV 4AML-19-8-22	NWNW	19	080S	220E	4304738051		Federal	GW	APD
WV 13CML-8-8-22	WV 13CML-8-8-22	SWSW	08	080S	220E	4304738431		Federal	GW	APD
WV 13BML-18-8-22	WV 13BML-18-8-22	SWSW	18	080S	220E	4304738432		Federal	GW	APD
WV 8BML-18-8-22	WV 8BML-18-8-22	E/NE	18	080S	220E	4304738433		Federal	GW	APD
WV 6ML-24-8-21	WV 6-24-8-21	SENW	24	080S	210E	4304738663		Federal	GW	APD
WV 2ML-24-8-21	WV 2ML-24-8-21	NWNE	24	080S	210E	4304738664		Federal	GW	APD
WV 1DML-13-8-21	WV 1DML-13-8-21	NENE	13	080S	210E	4304738733		Federal	GW	APD
WV 4DML-13-8-21	WV 4DML-13-8-21	NWNW	13	080S	210E	4304738734		Federal	GW	APD
WV 3AML-14-8-21	WV 3AML-14-8-21	NENW	14	080S	210E	4304738736		Federal	GW	APD
WV 16CML-14-8-21	WV 16C-14-8-21	SESE	14	080S	210E	4304738737		Federal	GW	APD

QEP Uinta Basin (N2460) to QUESTAR E and P (N5085)
WONSITS VALLEY UNIT

4/30/2007 and 5/15/2007

Original Well Name	Well Name & No.	Q/Q	SEC	TWP	RNG	API	Entity	Lease	Well Type	Status
WVU 21	WV 21	NENE	16	080S	210E	4304715452	99990	State	WI	A
WVU 32	WV 32	NENW	16	080S	210E	4304716513	5265	State	OW	P
WVU 72	WV 72	SWSW	16	080S	210E	4304720058	99990	State	WI	A
WVU 73	WV 73	NESE	16	080S	210E	4304720066	5265	State	WI	A
WVU 74	WV 74	SWSE	16	080S	210E	4304720078	5265	State	OW	P
WVU 75	WV 75	SWNE	16	080S	210E	4304720085	5265	State	OW	P
WVU 78	WV 78	NESW	16	080S	210E	4304720115	99990	State	WI	A
WVU 134	WV 134	SESE	16	080S	210E	4304731118	5265	State	OW	P
WVU 141	WV 141	NWSE	16	080S	210E	4304731609	5265	State	OW	P
WVU 127	WV 127	SENE	16	080S	210E	4304731611	5265	State	OW	P
WVU 142	WV 142	SESW	16	080S	210E	4304731612	5265	State	OW	P
WVFU 9W-13-8-21	WV 9W-13-8-21	NESE	13	080S	210E	4304733223	14864	State	GW	S
WVFU 2W-16-8-21	WV 2W-16-8-21	NWNE	16	080S	210E	4304733246	14864	State	GW	P
WVFU 2G-16-8-21	WV 2G-16-8-21	NWNE	16	080S	210E	4304733247	5265	State	OW	P
WVFU 6W-16-8-21	WV 6W-16-8-21	SENW	16	080S	210E	4304733527	14864	State	GW	P
WVFU 6G-16-8-21	WV 6G-16-8-21	SENW	16	080S	210E	4304733564	5265	State	OW	P
WVFU 16W-2-8-21	WV 16W-2-8-21	SESE	02	080S	210E	4304733645	5265	State	OW	S
WVFU 9W-2-8-21	WV 9W-2-8-21	NESE	02	080S	210E	4304733648	14864	State	GW	P
WVFU 12W-16-8-21	WV 12W-16-8-21	NWSW	16	080S	210E	4304733649	14864	State	GW	P
WVFU 12G-16-8-21	WV 12G-16-8-21	NWSW	16	080S	210E	4304733650	5265	State	OW	P
WVFU 16W-13-8-21	WV 16W-13-8-21	SESE	13	080S	210E	4304733796	14864	State	GW	P
WV 10G-2-8-21	WV 10G-2-8-21	NWSE	02	080S	210E	4304734035	5265	State	OW	P
WV 14G-2-8-21	WV 14G-2-8-21	SESW	02	080S	210E	4304734036	5265	State	OW	P
WV 13G-2-8-21	WV 13G-2-8-21	SWSW	02	080S	210E	4304734068	5265	State	OW	P
WV 5G-16-8-21	WV 5G-16-8-21	SWNW	16	080S	210E	4304734107	5265	State	OW	P
WV 11W-16-8-21	WV 11W-16-8-21	NESW	16	080S	210E	4304734190	14864	State	GW	P
WV 13W-16-8-21	WV 13W-16-8-21	SWSW	16	080S	210E	4304734191	14864	State	GW	P
WV 14W-16-8-21	WV 14W-16-8-21	SESW	16	080S	210E	4304734192	14864	State	GW	P
WV 15W-16-8-21	WV 15W-16-8-21	SWSE	16	080S	210E	4304734224	14864	State	GW	P
WV 16W-16-8-21	WV 16W-16-8-21	SESE	16	080S	210E	4304734225	14864	State	GW	P
WV 1MU-16-8-21	WV 1MU-16-8-21	NENE	16	080S	210E	4304734288	14864	State	GW	P
WV 3W-16-8-21	WV 3W-16-8-21	NENW	16	080S	210E	4304734290		State	GW	LA
WV 4W-16-8-21	WV 4W-16-8-21	NWNW	16	080S	210E	4304734292	12436	State	D	PA
WVU 5W-16-8-21	WV 5W-16-8-21	SWNW	16	080S	210E	4304734321	14864	State	GW	P
WV 7W-16-8-21	WV 7W-16-8-21	SWNE	16	080S	210E	4304734322	14864	State	GW	P
WV 8ML-16-8-21	WV 8ML-16-8-21	SENE	16	080S	210E	4304734323	14864	State	GW	P
WV 9W-16-8-21	WV 9W-16-8-21	NESE	16	080S	210E	4304734325	14864	State	GW	P
WV 10W-16-8-21	WV 10W-16-8-21	NWSE	16	080S	210E	4304734326	14864	State	GW	P
WV 12BML-16-8-21	WV 12BML-16-8-21	SWNW	16	080S	210E	4304737824	14864	State	GW	P
WV 12DML-16-8-21	WV 12D-16-8-21	NWSW	16	080S	210E	4304737870		State	GW	APD
WV 15CML-16-8-21	WV 15CML-16-8-21	SESW	16	080S	210E	4304737871	14864	State	GW	P

QEP Uinta Basin (N2460) to QUESTAR E and P (N5085)
WONSITS VALLEY UNIT

Original Well Name	Well Name & No.	Q/Q	SEC	TWP	RNG	API	Entity	Lease	Well Type	Status
WV 15DML-16-8-21	WV 15DML-16-8-21	SWSE	16	080S	210E	4304737872		State	GW	APD
WV 16DML-13-8-21	WV 16DML-13-8-21	SESE	13	080S	210E	4304738735		State	GW	APD

STATE OF UTAH
DEPARTMENT OF NATURAL RESOURCES
DIVISION OF OIL, GAS AND MINING

FORM 9

SUNDRY NOTICES AND REPORTS ON WELLS

Do not use this form for proposals to drill new wells, significantly deepen existing wells below current bottom-hole depth, reenter plugged wells, or to drill horizontal laterals. Use APPLICATION FOR PERMIT TO DRILL form for such proposals.

5. LEASE DESIGNATION AND SERIAL NUMBER: see attached
6. IF INDIAN, ALLOTTEE OR TRIBE NAME: see attached
7. UNIT or CA AGREEMENT NAME: see attached
8. WELL NAME and NUMBER: see attached
9. API NUMBER: attached
10. FIELD AND POOL, OR WILDCAT:

1. TYPE OF WELL: OIL WELL ☐ GAS WELL ☐ OTHER _____

2. NAME OF OPERATOR: QUESTAR EXPLORATION AND PRODUCTION COMPANY

3. ADDRESS OF OPERATOR: 1050 17th Street Suite 500 CITY Denver STATE CO ZIP 80265 PHONE NUMBER: (303) 308-3068

4. LOCATION OF WELL
FOOTAGES AT SURFACE: attached
COUNTY: Uintah
QTR/QTR, SECTION, TOWNSHIP, RANGE, MERIDIAN:
STATE: UTAH

11. CHECK APPROPRIATE BOXES TO INDICATE NATURE OF NOTICE, REPORT, OR OTHER DATA

TYPE OF SUBMISSION	TYPE OF ACTION		
☑ NOTICE OF INTENT (Submit in Duplicate)	☐ ACIDIZE	☐ DEEPEN	☐ REPERFORATE CURRENT FORMATION
Approximate date work will start:	☐ ALTER CASING	☐ FRACTURE TREAT	☐ SIDETRACK TO REPAIR WELL
1/1/2007	☐ CASING REPAIR	☐ NEW CONSTRUCTION	☐ TEMPORARILY ABANDON
	☐ CHANGE TO PREVIOUS PLANS	☐ OPERATOR CHANGE	☐ TUBING REPAIR
	☐ CHANGE TUBING	☐ PLUG AND ABANDON	☐ VENT OR FLARE
☐ SUBSEQUENT REPORT (Submit Original Form Only)	☐ CHANGE WELL NAME	☐ PLUG BACK	☐ WATER DISPOSAL
Date of work completion:	☐ CHANGE WELL STATUS	☐ PRODUCTION (START/RESUME)	☐ WATER SHUT-OFF
	☐ COMMINGLE PRODUCING FORMATIONS	☐ RECLAMATION OF WELL SITE	☑ OTHER: Operator Name Change
	☐ CONVERT WELL TYPE	☐ RECOMPLETE - DIFFERENT FORMATION	

12. DESCRIBE PROPOSED OR COMPLETED OPERATIONS. Clearly show all pertinent details including dates, depths, volumes, etc.

Effective January 1, 2007 operator of record, QEP Uinta Basin, Inc., will hereafter be known as QUESTAR EXPLORATION AND PRODUCTION COMPANY. This name change involves only an internal corporate name change and no third party change of operator is involved. The same employees will continue to be responsible for operations of the properties described on the attached list. All operations will continue to be covered by bond numbers:
Federal Bond Number: 965002976 (BLM Reference No. ESB000024)
Utah State Bond Number: 965003033
Fee Land Bond Number: 965003033
Current operator of record, QEP UINTA BASIN, INC., hereby resigns as operator of the properties as described on the attached list.

Jay B. Neese, Executive Vice President, QEP Uinta Basin, Inc.

Successor operator of record, QUESTAR EXPLORATION AND PRODUCTION COMPANY, hereby assumes all rights, duties and obligations as operator of the properties as described on the attached list

Jay B. Neese, Executive Vice President
Questar Exploration and Production Company

NAME (PLEASE PRINT) Debra K. Stanberry TITLE Supervisor, Regulatory Affairs
SIGNATURE _____ DATE 3/16/2007

(This space for State use only)

RECEIVED
APR 19 2007
DIV. OF OIL, GAS & MINING

(5/2000)

(See Instructions on Reverse Side)

STATE OF UTAH
DEPARTMENT OF NATURAL RESOURCES
DIVISION OF OIL, GAS AND MINING

FORM 9

SUNDRY NOTICES AND REPORTS ON WELLS

Do not use this form for proposals to drill new wells, significantly deepen existing wells below current bottom-hole depth, reenter plugged wells, or to drill horizontal laterals. Use APPLICATION FOR PERMIT TO DRILL form for such proposals.

5. LEASE DESIGNATION AND SERIAL NUMBER: see attached

6. IF INDIAN, ALLOTTEE OR TRIBE NAME: see attached

7. UNIT or CA AGREEMENT NAME: see attached

8. WELL NAME and NUMBER: see attached

9. API NUMBER: attached

10. FIELD AND POOL, OR WILDCAT:

1. TYPE OF WELL: OIL WELL ☐ GAS WELL ☐ OTHER _____

2. NAME OF OPERATOR: QUESTAR EXPLORATION AND PRODUCTION COMPANY

3. ADDRESS OF OPERATOR: 1050 17th Street Suite 500 CITY Denver STATE CO ZIP 80265 PHONE NUMBER: (303) 308-3068

4. LOCATION OF WELL

FOOTAGES AT SURFACE: attached

COUNTY: Uintah

QTR/QTR, SECTION, TOWNSHIP, RANGE, MERIDIAN:

STATE: UTAH

11. CHECK APPROPRIATE BOXES TO INDICATE NATURE OF NOTICE, REPORT, OR OTHER DATA

TYPE OF SUBMISSION	TYPE OF ACTION		
☑ NOTICE OF INTENT (Submit in Duplicate)	☐ ACIDIZE	☐ DEEPEN	☐ REPERFORATE CURRENT FORMATION
Approximate date work will start: 1/1/2007	☐ ALTER CASING	☐ FRACTURE TREAT	☐ SIDETRACK TO REPAIR WELL
	☐ CASING REPAIR	☐ NEW CONSTRUCTION	☐ TEMPORARILY ABANDON
	☐ CHANGE TO PREVIOUS PLANS	☐ OPERATOR CHANGE	☐ TUBING REPAIR
	☐ CHANGE TUBING	☐ PLUG AND ABANDON	☐ VENT OR FLARE
☐ SUBSEQUENT REPORT (Submit Original Form Only)	☐ CHANGE WELL NAME	☐ PLUG BACK	☐ WATER DISPOSAL
Date of work completion:	☐ CHANGE WELL STATUS	☐ PRODUCTION (START/RESUME)	☐ WATER SHUT-OFF
	☐ COMMINGLE PRODUCING FORMATIONS	☐ RECLAMATION OF WELL SITE	☑ OTHER: Well Name Changes
	☐ CONVERT WELL TYPE	☐ RECOMPLETE - DIFFERENT FORMATION	

12. DESCRIBE PROPOSED OR COMPLETED OPERATIONS. Clearly show all pertinent details including dates, depths, volumes, etc.

PER THE ATTACHED LIST OF WELLS, QUESTAR EXPLORATION AND PRODUCTION COMPANY REQUESTS THAT THE INDIVIDUAL WELL NAMES BE UPDATED IN YOUR RECORDS.

NAME (PLEASE PRINT) Debra K. Stanberry TITLE Supervisor, Regulatory Affairs

SIGNATURE _____ DATE 4/17/2007

(This space for State use only)

RECEIVED
APR 19 2007
DIV. OF OIL, GAS & MINING

(5/2000)

(See Instructions on Reverse Side)

United States Department of the Interior

BUREAU OF LAND MANAGEMENT
Utah State Office
P.O. Box 45155
Salt Lake City, UT 84145-0155

TAKE PRIDE IN AMERICA

IN REPLY REFER TO
3180
UT-922

April 23, 2007

Questar Exploration and Production Company
1050 17th Street, Suite 500
Denver, Colorado 80265

Re: Wonsits Valley Unit
Uintah County, Utah

Gentlemen:

On April 12, 2007, we received an indenture dated April 6, 2007, whereby QEP Uinta Basin, Inc. resigned as Unit Operator and Questar Exploration and Production Company was designated as Successor Unit Operator for the Wonsits Valley Unit, Uintah County, Utah.

This indenture was executed by all required parties and the signatory parties have complied with Sections 5 and 6 of the unit agreement. The instrument is hereby approved effective April 23, 2007. In approving this designation, the Authorized Officer neither warrants nor certifies that the designated party has obtained all required approval that would entitle it to conduct operations under the Wonsits Valley Unit Agreement.

Your nationwide oil and gas bond No. ESB000024 will be used to cover all federal operations within the Wonsits Valley Unit.

It is requested that you notify all interested parties of the change in unit operator. Copies of the approved instruments are being distributed to the appropriate federal offices, with one copy returned herewith.

Sincerely,

/s/ Greg J. Noble

Greg J. Noble
Acting Chief, Branch of Fluid Minerals

Enclosure
bcc: Field Manager - Vernal (w/enclosure)
SITLA
Division of Oil, Gas & Mining
File - Wonsits Valley Unit (w/enclosure)
Agr. Sec. Chron
Reading File
Central Files
UT922:TAThompson:tt:4/23/07

RECEIVED
APR 30 2007
DIV. OF OIL, GAS & MINING

CONFIDENTIAL

Form 3160-3
(July 1992)

UNITED STATES
DEPARTMENT OF THE INTERIOR
BUREAU OF LAND MANAGEMENT

SUBMIT IN TRIPLICATE*

FORM APPROVED
OMB NO. 1040-0136
Expires: February 28, 1995

APPLICATION FOR PERMIT TO DRILL OR DEEPEN

5. LEASE DESIGNATION AND SERIAL NO.
UTU-057

6. IF INDIAN, ALLOTTEE OR TRIBE NAME
N/A

TYPE OF WORK
DRILL ☑ DEEPEN ☐

7. UNIT AGREEMENT NAME
WONSITS VALLEY UNIT

TYPE OF WELL
OIL WELL ☐ GAS WELL ☑ OTHER ☐ SINGLE ZONE ☑ MULTIPLE ZONE ☐

8. FARM OR LEASE NAME, WELL NO.
WV 8BML-18-8-22

2. NAME OF OPERATOR
QEP UINTA BASIN, INC.

Contact: Jan Nelson
E-Mail: jan.nelson@questar.com

9.API NUMBER: 43-047-38433

3. ADDRESS
11002 E. 17500 S. Vernal, Ut 84078

Telphone number
Phone 435-781-4331 Fax 435-781-4323

10. FIELD AND POOL, OR WILDCAT
WONSITS VALLEY

4. LOCATION OF WELL (Report location clearly and in accordance with and State requirements*)
At Surface 1326' FNL 1123' FEL E 1/2 NE 1/4 SECTION 18, T8S, R22E
At proposed production zone SAME

11. SEC.,T, R, M, OR BLK & SURVEY OR AREA
SEC.18, T8S, R22E Mer SLB

14. DISTANCE IN MILES FROM NEAREST TOWN OR POSTOFFICE*
32 + / - SOUTHEAST OF VERNAL, UTAH

12. COUNTY OR PARISH
Uintah

13. STATE
UT

15. DISTANCE FROM PROPOSED LOCATION TO NEAREST PROPERTY OR LEASE LINE, FT.
(also to nearest drig,unit line if any)
1123' + / -

16.NO.OF ACRES IN LEASE
624.26

17. NO. OF ACRES ASSIGNED TO THIS WELL
20

18.DISTANCE FROM PROPOSED location to nearest well, drilling, completed, applied for, on this lease, ft

19. PROPOSED DEPTH
11,550'

20. BLM/BIA Bond No. on file
ESB000024

21. ELEVATIONS (Show whether DF, RT, GR, ect.)
4970.6' GR

22. DATE WORK WILL START
ASAP

23. Estimated duration
10 days

24. Attachments

The following,completed in accordance with the requirments of Onshore Oil and Gas Order No. 1, shall be attached to this form:

1. Well plat certified by a registered surveyor.
2. A Drilling Plan
3. A surface Use Plan (if location is on National Forest System Lands, the SUPO shall be filed with the appropriate Forest Service Office).
4. Bond to cover the operations unless covered by an exisiting bond on file (see Item 20 above).
5. Operator certification.
6. Such other site specific information and/or plans as may be required by the authorized officer.

SIGNED Jan Nelson Name (printed/typed) Jan Nelson DATE 8-1-06

TITLE Regulatory Affairs

Accepted by the Utah Division of Oil, Gas and Mining
FOR RECORD ONLY

RECEIVED
APR 18 2007
DIV. OF OIL, GAS & MINING

(This space for Federal or State office use)

PERMIT NO. APPROVAL DATE

Application approval does not warrant or certify the applicant holds any legal or equitable title to those rights in the subject lease which would entitle the applicant to conduct operations thereon

CONDITIONS OF APPROVAL, IF ANY:

APPROVED BY Assistant Field Manager Lands & Mineral Resources TITLE DATE 4-12-2007

*See Instructions On Reverse Side

Title 18 U.S.C Section 1001, makes it a crime for any person knowingly and willfully to make to any department or agency of the United States any false, fictitious or fraudulent statements or representations as to any mater within its jurisdiction

RECEIVED
VERNAL FIELD OFFICE
2006 AUG 17 PM 4: 22
DEPT. OF THE INTERIOR
BUREAU OF LAND MGMT.

06BM1749A

CONDITIONS OF APPROVAL ATTACHED

Entered in AFMSS
Date 11/20/06

NOTICE OF APPROVAL

UDOGM

UNITED STATES DEPARTMENT OF THE INTERIOR
BUREAU OF LAND MANAGEMENT
VERNAL FIELD OFFICE
170 South 500 East VERNAL, UT 84078 (435) 781-4400

CONDITIONS OF APPROVAL FOR APPLICATION FOR PERMIT TO DRILL

Company:	**QEP Uinta Basin Inc.**	**Location:**	**ENE, Sec 18, T8S, R22E**
Well No:	**WV 8BML-18-8-22**	**Lease No:**	**UTU-057**
API No:	**43-047-38433**	**Agreement:**	**Wonsits Valley Unit**

Petroleum Engineer:	Ryan Angus	Office: 435-781-4430	Cell: 435-828-
Petroleum Engineer:	James Ashley	Office: 435-781-4470	Cell: 435-828-7874
Petroleum Engineer:	Matt Baker	Office: 435-781-4490	Cell: 435-828-4470
Petroleum Engineer:	Michael Lee	Office: 435-781-4432	
Supervisory Petroleum Technician:	Jamie Sparger	Office: 435-781-4502	Cell: 435-828-3913
NRS/Environmental Scientist:	Scott Ackerman	Office: 435-781-4437	
NRS/Environmental Scientist:	Paul Buhler	Office: 435-781-4475	Cell: 435-828-4029
NRS/Environmental Scientist:	Jannice Cutler	Office: 435-781-3400	
NRS/Environmental Scientist:	Michael Cutler	Office: 435-781-3401	
NRS/Environmental Scientist:	Anna Figueroa	Office: 435-781-3407	
NRS/Environmental Scientist:	Melissa Hawk	Office: 435-781-4476	
NRS/Environmental Scientist:	Chuck Macdonald	Office: 435-781-4441	
NRS/Environmental Scientist:	Nathan Packer	Office: 435-781-3405	
NRS/Environmental Scientist:	Verlyn Pindell	Office: 435-781-3402	
NRS/Environmental Scientist:	Holly Villa	Office: 435-781-4404	
NRS/Environmental Scientist:	Darren Williams	Office: 435-781-4447	
NRS/Environmental Scientist:	Karl Wright	Office: 435-781-4484	

After Hours Contact Number: 435-781-4513 Fax: 435-781-4410

A COPY OF THESE CONDITIONS SHALL BE FURNISHED TO YOUR FIELD REPRESENTATIVE TO INSURE COMPLIANCE

All lease and/or unit operations are to be conducted in such a manner that full compliance is made with the applicable laws, regulations (43 CFR Part 3160), and this approved Application for Permit to Drill including Surface and Downhole Conditions of Approval. The operator is considered fully responsible for the actions of his subcontractors. A copy of the approved APD must be on location during construction, drilling, and completion operations. **This permit is approved for a one-year period. An additional year extension may be applied for by sundry notice prior to expiration.**

NOTIFICATION REQUIREMENTS

Location Construction (Notify NRS)	-	Forty-Eight (48) hours prior to construction of location and access roads.
Location Completion (Notify NRS)	-	Prior to moving on the drilling rig.
Spud Notice (Notify Petroleum Engineer)	-	Twenty-Four (24) hours prior to spudding the well.
Casing String & Cementing (Notify Supervisory Petroleum Technician)	-	Twenty-Four (24) hours prior to running casing and cementing all casing
BOP & Related Equipment Tests (Notify Supervisory Petroleum Technician)	-	Twenty-Four (24) hours prior to initiating pressure tests.
First Production Notice (Notify Petroleum Engineer)	-	Within Five (5) business days after new well begins or production resumes after well has been off production for more than ninety (90) days.

SURFACE USE PROGRAM
CONDITIONS OF APPROVAL (COAs)

GENERAL SURFACE COAs

- If there is an active Gilsonite mining operation within 2 miles of the well location, operator shall notify the Gilsonite operator at least 48 hours prior to any blasting during construction.

- If paleontological materials are uncovered during construction, the operator is to immediately stop work and contact the Authorized Officer (AO). A report will be prepared by a BLM permitted paleontologist and submitted to the AO at the completion of surface disturbing activities.

SITE SPECIFIC COAs

- None

DOWNHOLE CONDITIONS OF APPROVAL

SITE SPECIFIC DOWNHOLE CONDITIONS OF APPROVAL

- Oil shall not be used in the water based mud system without prior approval. Written request for approval shall be required.
- Intermediate casing cement shall be brought up and into the surface.
- Production casing cement shall be brought up and into the intermediate casing. The minimum cement top is 200 ft above the intermediate casing shoe.

All provisions outlined in Onshore Oil & Gas Order #2 Drilling Operations shall be strictly adhered to. The following items are emphasized:

DRILLING/COMPLETION/PRODUCING OPERATING STANDARDS

- The spud date and time shall be reported orally to Vernal Field Office within 24 hours of spudding.
- Notify Vernal Field Office Supervisory Petroleum Engineering Technician at least 24 hours in advance of casing cementing operations and BOPE & casing pressure tests.
- Blowout prevention equipment (BOPE) shall remain in use until the well is completed or abandoned. Closing unit controls shall remain unobstructed and readily accessible at all times. Choke manifolds shall be located outside of the rig substructure.
- All BOPE components shall be inspected daily and those inspections shall be recorded in the daily drilling report. Components shall be operated and tested as required by Onshore Oil & Gas Order No. 2 to insure good mechanical working order. All BOPE pressure tests shall be performed by a test pump with a chart recorder and **NOT** by the rig pumps. Test shall be reported in the driller's log.
- BOP drills shall be initially conducted by each drilling crew within 24 hours of drilling out from under the surface casing and weekly thereafter as specified in Onshore Oil & Gas Order No. 2.
- Casing pressure tests are required before drilling out from under all casing strings set and cemented in place.
- No aggressive/fresh hard-banded drill pipe shall be used within casing.
- **Cement baskets shall not be run on surface casing.**
- The operator must report all shows of water or water-bearing sands to the BLM. If flowing water is encountered it must be sampled, analyzed, and a copy of the analyses submitted to the BLM Vernal Field Office.

- The operator must report encounters of all non oil & gas mineral resources (such as Gilsonite, tar sands, oil shale, trona, etc.) to the Vernal Field Office, in writing, within 5 working days of each encounter. Each report shall include the well name/number, well location, date and depth (from KB or GL) of encounter, vertical footage of the encounter and, the name of the person making the report (along with a telephone number) should the BLM need to obtain additional information.

- A complete set of angular deviation and directional surveys of a directional well will be submitted to the Vernal BLM office engineer within 30 days of the completion of the well.

- Chronologic drilling progress reports shall be filed directly with the BLM, Vernal Field Office on a weekly basis in sundry, letter format or e-mail to the Petroleum Engineers until the well is completed.

- A cement bond log (CBL) will be run from the production casing shoe to the top of cement and shall be utilized to determine the bond quality for the production casing. Submit a field copy of the CBL to this office.

- **Please submit an electronic copy of all other logs run on this well in LAS format to UT_VN_Welllogs@BLM.gov. This submission will supersede the requirement for submittal of paper logs to the BLM.**

- There shall be no deviation from the proposed drilling, completion, and/or workover program as approved. Safe drilling and operating practices must be observed. Any changes in operation must have prior approval from the BLM Vernal Field Office.

OPERATING REQUIREMENT REMINDERS:

- All wells, whether drilling, producing, suspended, or abandoned, shall be identified in accordance with 43 CFR 3162.6. There shall be a sign or marker with the name of the operator, lease serial number, well number, and surveyed description of the well.

- In accordance with 43 CFR 3162.4-3, this well shall be reported on the "Monthly Report of Operations" (Oil and Gas Operations Report ((OGOR)) starting with the month in which operations commence and continue each month until the well is physically plugged and abandoned. This report shall be filed in duplicate, directly with the Minerals Management Service, P.O. Box 17110, Denver, Colorado 80217-0110, or call 1-800-525-7922 (303) 231-3650 for reporting information.

- Should the well be successfully completed for production, the BLM Vernal Field office must be notified when it is placed in a producing status. Such notification will be by written communication and must be received in this office by not later than the fifth business day following the date on which the well is placed on production. The notification shall provide, as a minimum, the following informational items:

    - Operator name, address, and telephone number.

    - Well name and number.

    - Well location (¼¼, Sec., Twn, Rng, and P.M.).

    - Date well was placed in a producing status (date of first production for which royalty will be paid).

    - The nature of the well's production, (i.e., crude oil, or crude oil and casing head gas, or natural gas and entrained liquid hydrocarbons).

    - The Federal or Indian lease prefix and number on which the well is located; otherwise the non-Federal or non-Indian land category, i.e., State or private.

    - Unit agreement and/or participating area name and number, if applicable.

    - Communitization agreement number, if applicable.

- Any venting or flaring of gas shall be done in accordance with Notice to Lessees (NTL) 4A and needs prior approval from the BLM Vernal Field Office.

- All undesirable events (fires, accidents, blowouts, spills, discharges) as specified in NTL 3A will be reported to the BLM, Vernal Field Office. Major events, as defined in NTL3A, shall be reported verbally within 24 hours, followed by a written report within 15 days. "Other than Major Events" will be reported in writing within 15 days. "Minor Events" will be reported on the Monthly Report of Operations and Production.

- Whether the well is completed as a dry hole or as a producer, "Well Completion and Recompletion Report and Log" (BLM Form 3160-4) shall be submitted not later than 30 days after completion of the well or after completion of operations being performed, in accordance with 43 CFR 3162.4-1. Two copies of all logs run, core descriptions, and all other surveys or data obtained and compiled during the drilling, workover, and/or completion operations, shall be filed on BLM Form 3160-4. Submit with the well completion report a geologic report including, at a minimum, formation tops, and a summary and conclusions. Also include deviation surveys, sample descriptions, strip logs, core data, drill stem test data, and results of production tests if performed. Samples (cuttings, fluid, and/or gas) shall be submitted only when requested by the BLM, Vernal Field Office.

- All off-lease storage, off-lease measurement, or commingling on-lease or off-lease, shall have prior written approval from the BLM Vernal Field Office.

- Oil and gas meters shall be calibrated in place prior to any deliveries. The BLM Vernal Field Office Petroleum Engineers will be provided with a date and time for the initial meter calibration and all future meter proving schedules. A copy of the meter calibration reports shall be submitted to the BLM Vernal Field Office. All measurement facilities will conform to the API standards for liquid hydrocarbons and the AGA standards for natural gas measurement. All measurement points shall be identified as the point of sale or allocation for royalty purposes.

- A schematic facilities diagram as required by Onshore Oil & Gas Order No. 3 shall be submitted to the BLM Vernal Field Office within 30 days of installation or first production, whichever occurs first. All site security regulations as specified in Onshore Oil & Gas Order No. 3 shall be adhered to. All product lines entering and leaving hydrocarbon storage tanks will be effectively sealed in accordance with Onshore Oil & Gas Order No. 3.

- Any additional construction, reconstruction, or alterations of facilities, including roads, gathering lines, batteries, etc., which will result in the disturbance of new ground, shall require the filing of a suitable plan and need prior approval of the BLM Vernal Field Office. Emergency approval may be obtained orally, but such approval does not waive the written report requirement.

- No location shall be constructed or moved, no well shall be plugged, and no drilling or workover equipment shall be removed from a well to be placed in a suspended status without prior approval of the BLM Vernal Field Office. If operations are to be suspended for more than 30 days, prior approval of the BLM Vernal Field Office shall be obtained and notification given before resumption of operations.

- Pursuant to Onshore Oil & Gas Order No. 7, this is authorization for pit disposal of water produced from this well for a period of 90 days from the date of initial production. A permanent disposal method must be approved by this office and in operation prior to the end of this 90-day period. In order to meet this deadline, an application for the proposed permanent disposal method shall be submitted along with any necessary water analyses, as soon as possible, but no later than 45 days after the date of first production. Any method of disposal which has not been approved prior to the end of the authorized 90-day period will be considered as an Incident of Noncompliance and will be grounds for issuing a shut-in order until an acceptable manner for disposing of said water is provided and approved by this office.

- Unless the plugging is to take place immediately upon receipt of oral approval, the Field Office Petroleum Engineers must be notified at least 24 hours in advance of the plugging of the well, in order that a representative may witness plugging operations. If a well is suspended or abandoned, all pits must be fenced immediately until they are backfilled. The "Subsequent Report of Abandonment" (Form BLM 3160-5) must be submitted within 30 days after the actual plugging of the well bore, showing location of plugs, amount of cement in each, and amount of casing left in hole, and the current status of the surface restoration.

CONFIDENTIAL

FORM 9

STATE OF UTAH
DEPARTMENT OF NATURAL RESOURCES
DIVISION OF OIL, GAS AND MINING

SUNDRY NOTICES AND REPORTS ON WELLS

Do not use this form for proposals to drill new wells, significantly deepen existing wells below current bottom-hole depth, reenter plugged wells, or to drill horizontal laterals. Use APPLICATION FOR PERMIT TO DRILL form for such proposals.

5. LEASE DESIGNATION AND SERIAL NUMBER: UTU-057

6. IF INDIAN, ALLOTTEE OR TRIBE NAME: N/A

7. UNIT or CA AGREEMENT NAME: WONSITS VALLEY UNIT

1. TYPE OF WELL: OIL WELL ☐ GAS WELL ☑ OTHER _____

8. WELL NAME and NUMBER: WV 8BML-18-8-22

2. NAME OF OPERATOR: QUESTAR EXPLORATION & PRODUCTION CO.

9. API NUMBER: 4304738433

3. ADDRESS OF OPERATOR: 11002 E. 17500 S. CITY VERNAL STATE UT ZIP 84078

PHONE NUMBER: (435) 781-4331

10. FIELD AND POOL, OR WILDCAT: WONSITS VALLEY

4. LOCATION OF WELL

FOOTAGES AT SURFACE: 1326' FNL 1123' FEL

COUNTY: UINTAH

QTR/QTR, SECTION, TOWNSHIP, RANGE, MERIDIAN: E NE 18 8S 22E

STATE: UTAH

11. CHECK APPROPRIATE BOXES TO INDICATE NATURE OF NOTICE, REPORT, OR OTHER DATA

TYPE OF SUBMISSION	TYPE OF ACTION		
☑ NOTICE OF INTENT (Submit in Duplicate)	☐ ACIDIZE	☐ DEEPEN	☐ REPERFORATE CURRENT FORMATION
Approximate date work will start: _____	☐ ALTER CASING	☐ FRACTURE TREAT	☐ SIDETRACK TO REPAIR WELL
	☐ CASING REPAIR	☐ NEW CONSTRUCTION	☐ TEMPORARILY ABANDON
	☐ CHANGE TO PREVIOUS PLANS	☐ OPERATOR CHANGE	☐ TUBING REPAIR
	☐ CHANGE TUBING	☐ PLUG AND ABANDON	☐ VENT OR FLARE
☐ SUBSEQUENT REPORT (Submit Original Form Only)	☐ CHANGE WELL NAME	☐ PLUG BACK	☐ WATER DISPOSAL
Date of work completion: _____	☐ CHANGE WELL STATUS	☐ PRODUCTION (START/RESUME)	☐ WATER SHUT-OFF
	☐ COMMINGLE PRODUCING FORMATIONS	☐ RECLAMATION OF WELL SITE	☑ OTHER: APD EXTENSION
	☐ CONVERT WELL TYPE	☐ RECOMPLETE - DIFFERENT FORMATION	

12. DESCRIBE PROPOSED OR COMPLETED OPERATIONS. Clearly show all pertinent details including dates, depths, volumes, etc.

QUESTAR Exploration & Production Co. hereby requests a 1 year extension on the WV 8BML-18-8-22.

Approved by the
Utah Division of
Oil, Gas and Mining

Date: 08-15-07

By: _____

NAME (PLEASE PRINT) Laura Bills TITLE Regulatory Affairs

SIGNATURE Laura Bills DATE 8/10/2007

(This space for State use only)

8-16-07
RM

RECEIVED
AUG 15 2007
DIV. OF OIL, GAS & MINING

(5/2000) (See Instructions on Reverse Side)

[redacted]

Application for Permit to Drill
Request for Permit Extension
Validation
(this form should accompany the Sundry Notice requesting permit extension)

API: 43-047-38433
Well Name: WV 8BML-18-8-22
Location: 1326' FNL 1123' FEL, E/2NE/4, SEC. 18, T8S, R22E
Company Permit Issued to: Questar Exploration & Production Co.
Date Original Permit Issued: 8/14/2006

The undersigned as owner with legal rights to drill on the property as permitted above, hereby verifies that the information as submitted in the previously approved application to drill, remains valid and does not require revision.

Following is a checklist of some items related to the application, which should be verified.

If located on private land, has the ownership changed, if so, has the surface agreement been updated? Yes☐ No☑

Have any wells been drilled in the vicinity of the proposed well which would affect the spacing or siting requirements for this location? Yes☐ No☑

Has there been any unit or other agreements put in place that could affect the permitting or operation of this proposed well? Yes☐ No☑

Have there been any changes to the access route including ownership, or right-of-way, which could affect the proposed location? Yes☐ No☑

Has the approved source of water for drilling changed? Yes☐ No☑

Have there been any physical changes to the surface location or access route which will require a change in plans from what was discussed at the onsite evaluation? Yes☐ No☑

Is bonding still in place, which covers this proposed well? Yes☑ No☐

Laura Bills
Signature

8/10/2007
Date

Title: REGULATORY AFFAIRS

Representing: Questar Exploration & Production Co.

RECEIVED
AUG 1 5 2007
DIV. OF OIL, GAS & MINING

Form 3160-5
(November 1994)

UNITED STATES
DEPARTMENT OF THE INTERIOR
BUREAU OF LAND MANAGEMENT

RECEIVED
FEB 2 2 2008
BLM

FORM APPROVED
OMB No. 1004-0135
Expires July 31, 1996

SUNDRY NOTICES AND REPORTS ON WELLS

Do not use this form for proposals to drill or reenter an abandoned well. Use Form 3160-3 (APD) for such proposals.

SUBMIT IN TRIPLICATE - Other Instructions on reverse side

5. Lease Serial No.
UTU-057

6. If Indian, Allottee or Tribe Name
N/A

7. If Unit or CA/Agreement, Name and/or No.
WONSITS VALLEY UNIT

1. Type of Well
[ ] Oil Well [X] Gas Well [ ] Other

8. Well Name and No.
WV 8BML-18-8-22

2. Name of Operator
Questar Exploration & Production Company *Contact: Jan Nelson*

9. API Well No.
43-047-38433

3a. Address
11002 East 17500 South, Vernal, UT 84078

3b. Phone No. *(include area code)*
435-781-4331

10. Field and Pool, or Exploratory Area
WONSITS VALLEY

4. Location of Well *(Footage, Sec., T., R., M., or Survey Description)*
1326' FNL 1123' FEL, E 1/2 of the NE 1/4, SECTION 18, T8S, R22E

11. County or Parish, State
Uintah

12. CHECK APPROPRIATE BOX(ES) TO INDICATE NATURE OF NOTICE, REPORT, OR OTHER DATA

TYPE OF SUBMISSION	TYPE OF ACTION			
[X] Notice of Intent	[ ] Acidize	[ ] Deepen	[ ] Production (Start/Resume)	[ ] Water Shut-Off
	[ ] Alter Casing	[ ] Fracture Treat	[ ] Reclamation	[ ] Well Integrity
[ ] Subsequent Report	[ ] Casing Repair	[ ] New Construction	[ ] Recomplete	[X] Other APD EXTENSION
	[ ] Change Plans	[ ] Plug and Abandon	[ ] Temporarily Abandon	
[ ] Final Abandonment Notice	[ ] Convert to Injection	[ ] Plug Back	[ ] Water Disposal	

13. Describe Proposed or Completed Operations (clearly state all pertinent details, including estimated starting date of any proposed work and approximate duration thereof. If the proposal is to deepen directionally or recomplete horizontally, give subsurface locations and measured and true vertical depths of all pertinent markers and zones. Attach the Bond under which the work will be performed or provide the Bond No. on file with BLM/BIA. Required subsequent reports shall be filed within 30 days Following completion of the involved operations. If the operation results in a multiple completion or recompletion in a new interval, a Form 3160-4 shall be filed once Testing has been completed. Final Abandonment Notices shall be filed only after all requirements, including reclamation, have been completed, and the operator has determined that the site is ready for final inspection.)

Questar Exploration & Production Co. hereby requests a 1 year extension on the APD for the WV 8BML-18-8-22.

BLM APD approval date: 04/12/2007.

RECEIVED
MAR 2 4 2008
DIV. OF OIL, GAS & MINING

CONDITIONS OF APPROVAL ATTACHED

14. I hereby certify that the foregoing is true and correct

Name *(Printed/Typed)*	Title
Laura Bills	Associate Regulatory Affairs Analyst
Signature *Laura Bills*	Date February 21, 2008

THIS SPACE FOR FEDERAL OR STATE USE

Approved by	Title	Date
	Petroleum Engineer	MAR 3 2008
Conditions of approval, if any are attached. Approval of this notice does not warrant or certify that the applicant holds legal or equitable title to those rights in the subject lease which would entitle the applicant to conduct operations thereon.	Office	

Title 18 U.S.C. Section 1001, makes it a crime for any person knowingly and willfully to make to any department or agency of the United States any false, fictitious or fraudulent statements or representations as to any matter within its jurisdiction.

(Instructions on reverse)

UDOGM

CONFIDENTIAL

[redacted]

Application for Permit to Drill
Request for Permit Extension
Validation
(this form should accompany the Sundry Notice requesting permit extension)

API: 43-047-38433
Well Name: WV 8BML-18-8-22
Location: 1326'FNL1123'FEL,E1/2-NE1/4,SEC.18,T8S,R22E
Company Permit Issued to: Questar Exploration & Production Co.
Date Original Permit Issued: 4/12/2007

The undersigned as owner with legal rights to drill on the property as permitted above, hereby verifies that the information as submitted in the previously approved application to drill, remains valid and does not require revision.

Following is a checklist of some items related to the application, which should be verified.

If located on private land, has the ownership changed, if so, has the surface agreement been updated? Yes☐ No☑

Have any wells been drilled in the vicinity of the proposed well which would affect the spacing or siting requirements for this location? Yes☐ No☑

Has there been any unit or other agreements put in place that could affect the permitting or operation of this proposed well? Yes☐ No☑

Have there been any changes to the access route including ownership, or right-of-way, which could affect the proposed location? Yes☐ No☑

Has the approved source of water for drilling changed? Yes☐ No☑

Have there been any physical changes to the surface location or access route which will require a change in plans from what was discussed at the onsite evaluation? Yes☐ No☑

Is bonding still in place, which covers this proposed well? Yes☑ No☐

Laura Bills
Signature

2/21/2008
Date

Title: Associate Regulatory Affairs Analyst

Representing: Questar Exploration & Production Co.

CONDITIONS OF APPROVAL

QEP Uintah Basin, Inc.

Notice of Intent
APD Extension

Lease: UTU-057
Well: WV 8BML-18-8-22
Location: E1/2NE Sec 18-T8S-R22E

An extension for the referenced APD is granted with the following conditions:

---

1. The extension and APD shall expire on 4/12/09.

2. No other extension shall be granted.

If you have any other questions concerning this matter, please contact Ryan Angus of this office at (435) 781-4430.

FORM 9

STATE OF UTAH
DEPARTMENT OF NATURAL RESOURCES
DIVISION OF OIL, GAS AND MINING

CONFIDENTIAL

5. LEASE DESIGNATION AND SERIAL NUMBER: UTU-057

SUNDRY NOTICES AND REPORTS ON WELLS

6. IF INDIAN, ALLOTTEE OR TRIBE NAME: N/A

Do not use this form for proposals to drill new wells, significantly deepen existing wells below current bottom-hole depth, reenter plugged wells, or to drill horizontal laterals. Use APPLICATION FOR PERMIT TO DRILL form for such proposals.

7. UNIT or CA AGREEMENT NAME: WONSITS VALLEY UNIT

1. TYPE OF WELL: OIL WELL ☐ GAS WELL ☑ OTHER

8. WELL NAME and NUMBER: WV 8BML-18-8-22

2. NAME OF OPERATOR: QUESTAR EXPLORATION & PRODUCTION COMPANY

9. API NUMBER: 4304738433

3. ADDRESS OF OPERATOR: 11002 E. 17500 S. CITY VERNAL STATE UT ZIP 84078

PHONE NUMBER: (435) 781-4331

10. FIELD AND POOL, OR WILDCAT: WONSITS VALLEY

4. LOCATION OF WELL

FOOTAGES AT SURFACE: 1326' FNL 1123' FEL

COUNTY: UINTAH

QTR/QTR, SECTION, TOWNSHIP, RANGE, MERIDIAN: E/NE 18 8S 22E

STATE: UTAH

11. CHECK APPROPRIATE BOXES TO INDICATE NATURE OF NOTICE, REPORT, OR OTHER DATA

TYPE OF SUBMISSION	TYPE OF ACTION		
☑ NOTICE OF INTENT (Submit in Duplicate)	☐ ACIDIZE	☐ DEEPEN	☐ REPERFORATE CURRENT FORMATION
Approximate date work will start:	☐ ALTER CASING	☐ FRACTURE TREAT	☐ SIDETRACK TO REPAIR WELL
	☐ CASING REPAIR	☐ NEW CONSTRUCTION	☐ TEMPORARILY ABANDON
	☐ CHANGE TO PREVIOUS PLANS	☐ OPERATOR CHANGE	☐ TUBING REPAIR
	☐ CHANGE TUBING	☐ PLUG AND ABANDON	☐ VENT OR FLARE
☐ SUBSEQUENT REPORT (Submit Original Form Only)	☐ CHANGE WELL NAME	☐ PLUG BACK	☐ WATER DISPOSAL
Date of work completion:	☐ CHANGE WELL STATUS	☐ PRODUCTION (START/RESUME)	☐ WATER SHUT-OFF
	☐ COMMINGLE PRODUCING FORMATIONS	☐ RECLAMATION OF WELL SITE	☑ OTHER: APD EXTENSION
	☐ CONVERT WELL TYPE	☐ RECOMPLETE - DIFFERENT FORMATION	

12. DESCRIBE PROPOSED OR COMPLETED OPERATIONS. Clearly show all pertinent details including dates, depths, volumes, etc.

Questar Exploration & Production Company hereby requests a 1 year extension on the WV 8BML-18-8-22.

Approved by the
Utah Division of
Oil, Gas and Mining

Date: 08-18-08

By: [signature]

NAME (PLEASE PRINT) Jan Nelson TITLE Regulatory Affairs

SIGNATURE Jan Nelson DATE 8/12/2008

(This space for State use only)

COPY SENT TO OPERATOR

Date: 8·20·2008

Initials: KS

(5/2000) (See Instructions on Reverse Side)

RECEIVED
AUG 13 2008
DIV. OF OIL, GAS & MINING

[redacted]

Application for Permit to Drill
Request for Permit Extension
Validation

(this form should accompany the Sundry Notice requesting permit extension)

API: 43-047-38433
Well Name: WV 8BML-18-8-22
Location: 1326' FNL 1123' FEL E/NE SEC. 18, T8S, R22E
Company Permit Issued to: Questar Exploration & Production Co.
Date Original Permit Issued: 8/14/2006

The undersigned as owner with legal rights to drill on the property as permitted above, hereby verifies that the information as submitted in the previously approved application to drill, remains valid and does not require revision.

Following is a checklist of some items related to the application, which should be verified.

If located on private land, has the ownership changed, if so, has the surface agreement been updated? Yes ☐ No ☑

Have any wells been drilled in the vicinity of the proposed well which would affect the spacing or siting requirements for this location? Yes ☐ No ☑

Has there been any unit or other agreements put in place that could affect the permitting or operation of this proposed well? Yes ☐ No ☑

Have there been any changes to the access route including ownership, or right-of-way, which could affect the proposed location? Yes ☐ No ☑

Has the approved source of water for drilling changed? Yes ☐ No ☑

Have there been any physical changes to the surface location or access route which will require a change in plans from what was discussed at the onsite evaluation? Yes ☐ No ☑

Is bonding still in place, which covers this proposed well? Yes ☑ No ☐

Jan Nelson
Signature

8/12/2008
Date

Title: Regulatory Affairs

Representing: Questar Exploration & Production Company

RECEIVED
AUG 13 2008
DIV. OF OIL, GAS & MINING

United States Department of the Interior

BUREAU OF LAND MANAGEMENT
Green River District-Vernal Field Office
170 South 500 East
Vernal, UT 84078
(435) 781-4400 Fax: (435) 781-4410
http://www.blm.gov/ut/st/en/fo/vernal.html

IN REPLY REFER TO:
3160
UTG011

July 9, 2009

Jan Nelson
Questar Exploration & Production Co.
11002 East 17500 South
Vernal, UT 84078

43 047 38433

Re: Notice of Expiration
Well No. WV 8BML-18-8-22
ENE, Sec. 18, T8S, R22E
Uintah County, Utah
Lease No. UTU-057
Wonsits Valley Unit

Dear Ms. Nelson:

The Application for Permit to Drill (APD) for the above-referenced well was approved on April 12, 2007. A one (1) year extension of the original APD was requested. The request was reviewed and the extension approved until April 12, 2009. According to our records, no known activity has transpired at the approved location. In view of the foregoing, this office is notifying you that the approval of the referenced application has expired. If you intend to drill at this location in the future, a new Application for Permit to Drill must be submitted.

This office requires a letter confirming that no surface disturbance has been made for this drill site. Any surface disturbance associated with the approved location of this well is to be rehabilitated. A schedule for this rehabilitation must be submitted to this office. Your cooperation in this matter is appreciated.

If you have any questions regarding this matter, please contact me at (435) 781-4455.

Sincerely,

Cindy Severson

RECEIVED
JUL 13 2009
DIV. OF OIL, GAS & MINING

Cindy Severson
Land Law Examiner

cc: UDOGM

JON M. HUNTSMAN, JR.
Governor

GARY R. HERBERT
Lieutenant Governor

State of Utah

DEPARTMENT OF NATURAL RESOURCES

MICHAEL R. STYLER
Executive Director

Division of Oil, Gas and Mining

JOHN R. BAZA
Division Director

July 16, 2009

Jan Nelson
Questar Exploration & Production Co.
11002 East 17500 South
Vernal, Utah 84078

Re: APD Rescinded – WV 8BML-18-8-22, Sec. 18, T. 8S, R. 22E
Uintah County, Utah API No. 43-047-38433

Dear Ms. Nelson:

The Application for Permit to Drill (APD) for the subject well was approved by the Division of Oil, Gas and Mining (Division) on August 14, 2006. On August 15, 2007 and August 18, 2008 the Division granted a one-year APD extension. On July 13, 2009, you requested that the division rescind the state approved APD. No drilling activity at this location has been reported to the division. Therefore, approval to drill the well is hereby rescinded, effective July 13, 2009.

A new APD must be filed with this office for approval prior to the commencement of any future work on the subject location.

If any previously unreported operations have been performed on this well location, it is imperative that you notify the Division immediately.

Sincerely,

Diana Mason
Environmental Scientist

cc: Well File
Bureau of Land Management, Vernal

1594 West North Temple, Suite 1210, PO Box 145801, Salt Lake City, UT 84114-5801
telephone (801) 538-5340 • facsimile (801) 359-3940 • TTY (801) 538-7458 • *www.ogm.utah.gov*

UTAH DNR OIL, GAS & MINING