Form 3160-3
(February 2005)

FORM APPROVED
OMB No. 1004-0137
Expires March 31, 2007

UNITED STATES
DEPARTMENT OF THE INTERIOR
BUREAU OF LAND MANAGEMENT

APPLICATION FOR PERMIT TO DRILL OR REENTER

5. Lease Serial No. **UTU-73436**

6. If Indian, Allotee or Tribe Name **N/A**

7. If Unit or CA Agreement, Name and No. **Little Canyon Unit**

8. Lease Name and Well No. **LCU 10-11H**

9. API Well No. 43-047-38421

1a. Type of work: ☑ DRILL ☐ REENTER

1b. Type of Well: ☐ Oil Well ☑ Gas Well ☐ Other ☑ Single Zone ☐ Multiple Zone

2. Name of Operator **Dominion Exploration & Production, Inc.**

3a. Address **14000 Quail Springs Parkway, Suite 600 Oklahoma City, OK 73134**

3b. Phone No. *(include area code)* **405-749-5263**

10. Field and Pool, or Exploratory **undesignated**

4. Location of Well *(Report location clearly and in accordance with any State requirements.*)* 39.873060
At surface **1,949' FSL & 1,715' FEL, NW/4 SE/4,** 616090 X
At proposed prod. zone **1,949' FSL & 1,715' FEL, NW/4 SE/4,** 4414340 Y -109.64259

11. Sec., T. R. M. or Blk. and Survey or Area **Section 11, T11S, R20E, SLB&M**

14. Distance in miles and direction from nearest town or post office* **14.99 miles south of Ouray, Utah**

12. County or Parish **Uintah**

13. State **UT**

15. Distance from proposed* location to nearest property or lease line, ft. (Also to nearest drlg. unit line, if any) **686'**

16. No. of acres in lease **1,280 acres**

17. Spacing Unit dedicated to this well **40 acres**

18. Distance from proposed location* to nearest well, drilling, completed, applied for, on this lease, ft. **1,250'**

19. Proposed Depth **8,900'**

20. BLM/BIA Bond No. on file **WY 3322**

21. Elevations (Show whether DF, KDB, RT, GL, etc.) **5,070' GR**

22. Approximate date work will start* **11/01/2006**

23. Estimated duration **14 days**

24. Attachments

The following, completed in accordance with the requirements of Onshore Oil and Gas Order No.1, must be attached to this form:

1. Well plat certified by a registered surveyor.
2. A Drilling Plan.
3. A Surface Use Plan (if the location is on National Forest System Lands, the SUPO must be filed with the appropriate Forest Service Office).
4. Bond to cover the operations unless covered by an existing bond on file (see Item 20 above).
5. Operator certification
6. Such other site specific information and/or plans as may be required by the BLM.

25. Signature Don Hamilton — Name *(Printed/Typed)* **Don Hamilton** — Date **07/28/2006**

Title **Agent for Dominion**

Approved by *(Signature)* — Name *(Printed/Typed)* BRADLEY G. HILL — Date 08-17-06

Title — Office ENVIRONMENTAL MANAGER

Application approval does not warrant or certify that the applicant holds legal or equitable title to those rights in the subject lease which would entitle the applicant to conduct operations thereon.
Conditions of approval, if any, are attached.

Title 18 U.S.C. Section 1001 and Title 43 U.S.C. Section 1212, make it a crime for any person knowingly and willfully to make to any department or agency of the United States any false, fictitious or fraudulent statements or representations as to any matter within its jurisdiction.

*(Instructions on page 2)

RECEIVED
AUG 01 2006
DIV. OF OIL, GAS & MINING

CONFIDENTIAL

Federal Approval of this Action is Necessary

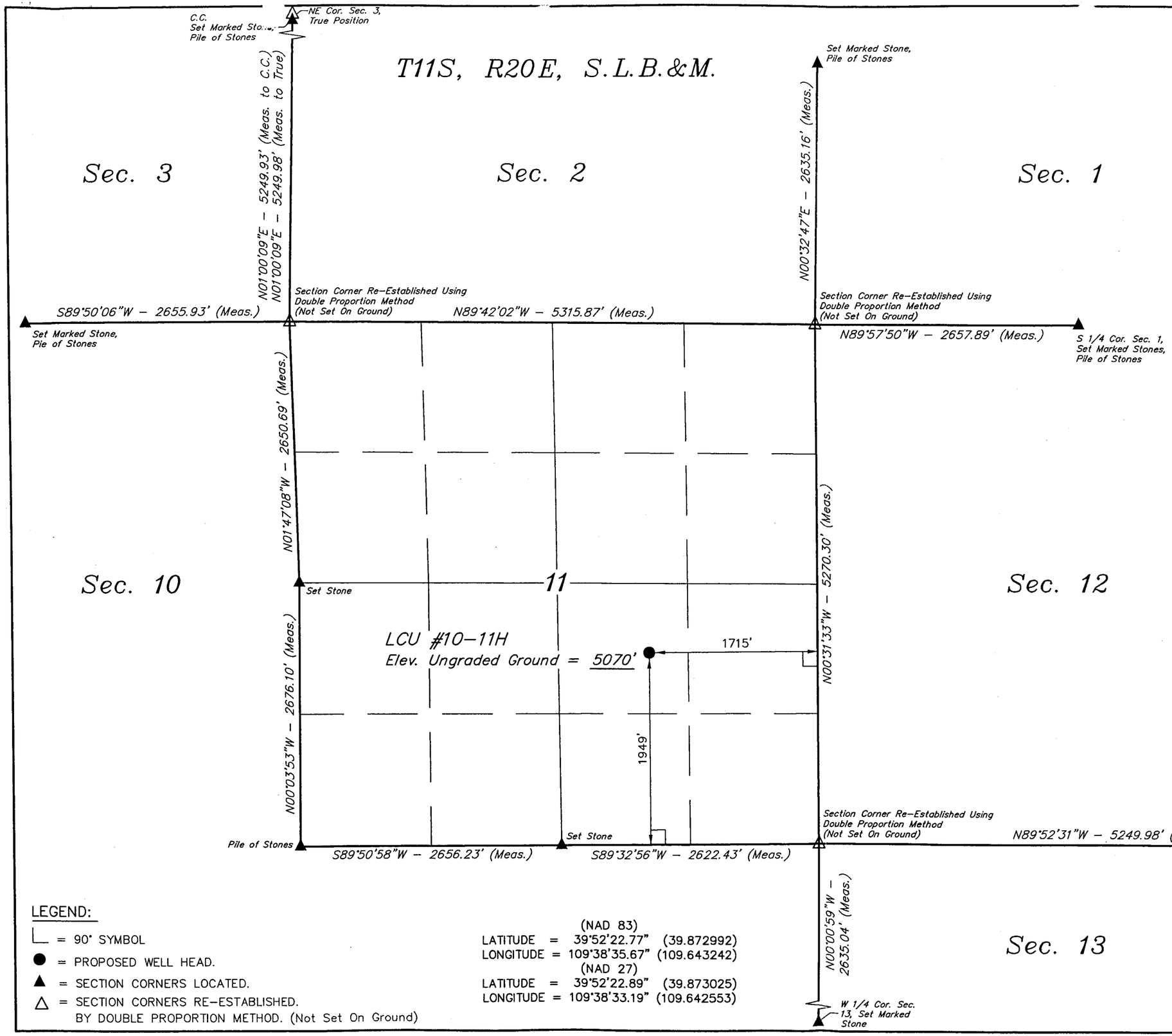

DOMINION EXPLR. & PROD., INC.

Well location, LCU #10–11H, located as shown in the NW 1/4 SE 1/4 of Section 11, T11S, R20E, S.L.B.&M. Uintah County, Utah.

BASIS OF ELEVATION

SPOT ELEVATION AT THE SOUTHWEST CORNER OF SECTION 20, T10S, R20E, S.L.B.&M. TAKEN FROM THE BIG PACK MTN. NW QUADRANGLE, UTAH, UINTAH COUNTY, 7.5 MINUTE QUAD. (TOPOGRAPHIC MAP)PUBLISHED BY THE UNITED STATES DEPARTMENT OF THE INTERIOR, GEOLOGICAL SURVEY. SAID ELEVATION IS MARKED AS BEING 5251 FEET.

BASIS OF BEARINGS

BASIS OF BEARINGS IS A G.P.S. OBSERVATION.

N

1000' 500' 0' 1000'

SCALE

CERTIFICATE

THIS IS TO CERTIFY THAT THE ABOVE PLAT WAS PREPARED FROM FIELD NOTES OF ACTUAL SURVEYS MADE BY ME OR UNDER MY SUPERVISION AND THAT THE SAME ARE TRUE AND CORRECT TO THE BEST OF MY KNOWLEDGE AND BELIEF.

REGISTERED LAND SURVEYOR
REGISTRATION NO. 161319
STATE OF UTAH

REGISTERED LAND SURVEYOR REGISTRATION NO. 161319 STATE OF UTAH

LEGEND:

└ = 90° SYMBOL

● = PROPOSED WELL HEAD.

▲ = SECTION CORNERS LOCATED.

△ = SECTION CORNERS RE-ESTABLISHED. BY DOUBLE PROPORTION METHOD. (Not Set On Ground)

(NAD 83)
LATITUDE = 39°52'22.77" (39.872992)
LONGITUDE = 109°38'35.67" (109.643242)
(NAD 27)
LATITUDE = 39°52'22.89" (39.873025)
LONGITUDE = 109°38'33.19" (109.642553)

UINTAH ENGINEERING & LAND SURVEYING
85 SOUTH 200 EAST – VERNAL, UTAH 84078
(435) 789–1017

SCALE 1" = 1000'	DATE SURVEYED: 03–23–06	DATE DRAWN: 03–25–06
PARTY D.R. A.H. P.M.	REFERENCES G.L.O. PLAT	
WEATHER COOL	FILE DOMINION EXPLR. & PROD., INC.	

B&A Buys & Associates, Inc.
Environmental Consultants

300 E. Mineral Ave., Suite 10
Littleton, CO 80122-2631
303/781-8211 303/781-1167 Fax

July 28, 2006

Fluid Minerals Group
Bureau of Land Management
Vernal Field Office
170 South 500 East
Vernal, Utah 84078

RE: Application for Permit to Drill—Dominion Exploration & Production, Inc.
LCU 10-11H: 1,949' FSL & 1,715' FEL, NW/4 SE/4,
Section 11, T11S, R20E, SLB&M, Uintah County, Utah

Dear Fluid Minerals Group:

On behalf of Dominion Exploration & Production, Inc. (Dominion), Buys & Associates, Inc. respectfully submits the enclosed original and three copies of the Application for Permit to Drill (APD) for the above referenced BLM surface and mineral vertical well. A request for exception to spacing (R649-3-2) is hereby requested based on topography since the well is located within 460' of the drilling unit boundary. Dominion Exploration & Production, Inc. is the only owner and operator within 460' of the proposed well. Included with the APD is the following supplemental information:

Exhibit "A" - Survey plats, layouts and photos of the proposed well site;

Exhibit "B" - Proposed location maps with access and utility corridors;

Exhibit "C" - Production site layout;

Exhibit "D" - Drilling Plan;

Exhibit "E" - Surface Use Plan;

Exhibit "F" - Typical BOP and Choke Manifold diagram.

Please accept this letter as Dominion's, written request for confidential treatment of all information contained in and pertaining to this application.

Thank you very much for your timely consideration of this application. Please feel free to contact myself or Carla Christian of Dominion at 405-749-5263 if you have any questions or need additional information.

Sincerely,

Don Hamilton

Don Hamilton
Agent for Dominion

RECEIVED
AUG 17 2006
DIV. OF OIL, GAS & MINING

cc: Diana Whitney, Division of Oil, Gas and Mining
Carla Christian, Dominion
Ken Secrest, Dominion

ORIGINAL

United States Department of the Interior

BUREAU OF LAND MANAGEMENT
Utah State Office
P.O. Box 45155
Salt Lake City, Utah 84145-0155

IN REPLY REFER TO:
3160
(UT-922)

August 9, 2006

Memorandum

To: Assistant District Manager Minerals, Vernal District

From: Michael Coulthard, Petroleum Engineer

Subject: 2006 Plan of Development Little Canyon Unit Uintah County, Utah.

Pursuant to email between Diana Whitney, Division of Oil, Gas and Mining, and Mickey Coulthard, Utah State Office, Bureau of Land Management, the following wells are planned for calendar year 2006 within the Little Canyon Unit, Uintah County, Utah.

API #	WELL NAME	LOCATION
(Proposed PZ MesaVerde)		
43-047-38420	LCU 05-11H	Sec 11 T11S R20E 2318 FNL 0639 FWL
43-047-38421	LCU 10-11H	Sec 11 T11S R20E 1949 FSL 1715 FEL
43-047-38422	LCU 13-11H	Sec 11 T11S R20E 0471 FSL 0689 FWL
43-047-38423	LCU 15-11H	Sec 11 T11S R20E 0778 FSL 1977 FEL
43-047-38424	LCU 16-11H	Sec 11 T11S R20E 0828 FSL 0518 FEL
43-047-38419	LCU 16-10H	Sec 10 T11S R20E 0644 FSL 0219 FEL

This office has no objection to permitting the wells at this time.

/s/ Michael L. Coulthard

bcc: File – Little Canyon Unit
Division of Oil Gas and Mining
Central Files
Agr. Sec. Chron
Fluid Chron

B&A Buys & Associates, Inc.
Environmental Consultants

300 E. Mineral Ave., Suite 10
Littleton, CO 80122-2631
303/781-8211 303/781-1167 Fax

July 28, 2006

RECEIVED
AUG 0 1 2006
DIV. OF OIL, GAS & MINING

Fluid Minerals Group
Bureau of Land Management
Vernal Field Office
170 South 500 East
Vernal, Utah 84078

RE: Application for Permit to Drill—Dominion Exploration & Production, Inc.
LCU 10-11H: 1,949' FSL & 1,715' FEL, NW/4 SE/4,
Section 11, T11S, R20E, SLB&M, Uintah County, Utah

Dear Fluid Minerals Group:

On behalf of Dominion Exploration & Production, Inc. (Dominion), Buys & Associates, Inc. respectfully submits the enclosed original and three copies of the Application for Permit to Drill (APD) for the above referenced BLM surface and mineral vertical well. Included with the APD is the following supplemental information:

Exhibit "A" - Survey plats, layouts and photos of the proposed well site;

Exhibit "B" - Proposed location maps with access and utility corridors;

Exhibit "C" - Production site layout;

Exhibit "D" - Drilling Plan;

Exhibit "E" - Surface Use Plan;

Exhibit "F" - Typical BOP and Choke Manifold diagram.

Please accept this letter as Dominion's, written request for confidential treatment of all information contained in and pertaining to this application.

Thank you very much for your timely consideration of this application. Please feel free to contact myself or Carla Christian of Dominion at 405-749-5263 if you have any questions or need additional information.

Sincerely,

Don Hamilton

Don Hamilton
Agent for Dominion

cc: Diana Whitney, Division of Oil, Gas and Mining
Carla Christian, Dominion
Ken Secrest, Dominion

FILE COPY

CONFIDENTIAL

DRILLING PLAN

APPROVAL OF OPERATIONS

Attachment for Permit to Drill

Name of Operator:	Dominion Exploration & Production
Address:	14000 Quail Springs Parkway, Suite 600 **Oklahoma City, OK 73134**
Well Location:	LCU 10-11H 1949' FSL & 1715' FEL Section 11-11S-20E Uintah County, UT

1. GEOLOGIC SURFACE FORMATION — Uintah

2. ESTIMATED DEPTHS OF IMPORTANT GEOLOGIC MARKERS

Formation	Depth
Wasatch Tongue	3,120'
Green River Tongue	3,465'
Wasatch	3,595'
Chapita Wells	4,520'
Uteland Buttes	5,520'
Mesaverde	6,240'

3. ESTIMATED DEPTHS OF ANTICIPATED WATER, OIL, GAS OR MINERALS

Formation	Depth	Type
Wasatch Tongue	3,120'	Oil
Green River Tongue	3,465'	Oil
Wasatch	3,595'	Gas
Chapita Wells	4,520'	Gas
Uteland Buttes	5,520'	Gas
Mesaverde	6,240'	Gas

4. PROPOSED CASING PROGRAM

All casing used to drill this well will be new casing.

Type	Size	Weight	Grade	Conn.	Top	Bottom	Hole
Surface	8-5/8"	32.0 ppf	J-55	STC	0'	2,000'	12-1/4"
Production	5-1/2"	17.0 ppf	MAV-80	LTC	0'	8,900'	7-7/8"

Note: **The drilled depth of the surface hole and the setting depth of the surface casing may vary from 1,700' to 2,000'. Should a lost circulation zone be encountered while drilling, casing will be set approximately 300' below the lost circulation zone. If no lost circulation zone is encountered, casing to be set at 2,000'±.**

5. OPERATOR'S MINIMUM SPECIFICATIONS FOR PRESSURE CONTROL

Surface hole: **No BOPE will be utilized. Air foam mist, rotating head and diverter system will be utilized.**

Production hole: Prior to drilling out the surface casing shoe, 3,000 psi or greater BOP equipment will be installed. The pipe rams will be operated at least once per day from surface to total depth. The blind rams will be tested once per day from surface to total depth if operations permit.

CONFIDENTIAL

DRILLING PLAN

APPROVAL OF OPERATIONS

A diagram of the planned BOP equipment for normal drilling operations in this area is attached. As denoted there will be two valves and one check valve on the kill line, two valves on the choke line, and two adjustable chokes on the manifold system. The BOP "stack" will consist of two BOP rams (1 pipe, 1 blind) and one annular type preventer, all rated to a minimum of 3,000 psi working pressure.

The BOP equipment will be pressure tested prior to drilling out surface casing shoe and anytime a new casing string is set. All test pressures will be maintained for fifteen (15) minutes without any significant pressure decrease. Clear water will be circulated into the BOP stack and lines prior to pressure testing. The following test pressures will be used as a minimum for various equipment items.

1.	Annular BOP	1,500 psi
2.	Ram type BOP	3,000 psi
3.	Kill line valves	3,000 psi
4.	Choke line valves and choke manifold valves	3,000 psi
5.	Chokes	3,000 psi
6.	Casing, casinghead & weld	1,500 psi
7.	Upper kelly cock and safety valve	3,000 psi
8.	Dart valve	3,000 psi

6. MUD SYSTEMS
   - An air or an air/mist system may be used to drill to drill the surface hole until water influx becomes too great.
   - KCL mud system will be used to drill well.
   - The mud system will be monitored manually/visually.

Depths	Mud Weight (ppg)	Mud System
0' – 2,000'	8.4	Air foam mist, rotating head and diverter
2,000' – 8,900'	8.6	Fresh water/2% KCL/KCL mud system

7. BLOOIE LINE
   - An automatic igniter will not be installed on blooie line. The blooie will have a constant ignition source.
   - A "target tee" connection will be installed on blooie line for 90° change of directions for abrasion resistance.
   - "Target tee" connections will be a minimum of 50' from wellhead.
   - The blooie line discharge will be a minimum of 80' from the wellhead.

8. AUXILIARY EQUIPMENT TO BE USED
   a. Kelly cock.
   b. Full opening valve with drill pipe connection will be kept on floor. Valve will be used when the kelly is not in string.

9. TESTING, LOGGING, AND CORING PROGRAMS TO BE FOLLOWED
   - A drillstem test in the Wasatch Tongue is possible.
   - One electric line wire-log will be run from total depth to surface casing.
   - The gamma ray will be left on to record from total depth to surface casing.
   - Other log curves (resistivities, porosity, and caliper) will record from total depth to surface casing.
   - A dipmeter, percussion cores, or rotary cores may be run over selected intervals.

10. ANTICIPATED ABNORMAL PRESSURES OR TEMPERATURES EXPECTED
    - Expected BHP 1,500–2,000 psi (lower than normal pressure gradient).
    - No abnormal temperature or pressures are anticipated.
    - The formations to be penetrated do not contain known H2S gas.

11. WATER SUPPLY
    - No water pipelines will be laid for this well.
    - No water well will be drilled for this well.
    - Drilling water for this will be hauled on the road(s) shown in Attachment No. 3.
    - Water will be hauled from: Water Permit # 43-10447 Section 9, Township 8 South, Range 20 East

CONFIDENTIAL

DRILLING PLAN

APPROVAL OF OPERATIONS

12. CEMENT SYSTEMS

a. Surface Cement:

- Drill 12-1/4" hole to 2,000'±, run and cement 8-5/8" to surface (depth to vary based on depth of lost circulation zone).
- Pump 20 bbls lightly weighted water spacer followed by 5 bbls fresh water. Displace with any available water.
- Casing to be run with: a) guide shoe b) insert float c) three (3) centralizers, one on each of first 3 joints d) stop ring for plug one joint off bottom e) bottom three joints thread locked f) pump job with bottom plug only. Casing to be centralized with a total of 8 centralizers.
- Cement the casing annulus to surface. Top out jobs to be performed if needed. Depending to depth of top of cement in the annulus, a 1" tubing string may or may not be utilized.

Type	Sacks	Interval	Density	Yield	Hole Volume	Cement Volume
Lead	219	0'–1,500'	11.0 ppg	3.82 CFS	619 CF	836 CF
Tail	236	1,500'–2,000'	15.6 ppg	1.18 CFS	206 CF	279 CF
Top Out	100	0'-200'	15.6 ppg	1.18 CFS	87 CF	118 CF

Surface design volumes based on 35% excess of gauge hole.

Lead Mix: Halliburton Premium Plus V blend. Blend includes Class "G" cement, gel, salt, gilsonite.
Slurry yield: 3.82 cf/sack Slurry weight: 11.00 #/gal.
Water requirement: 22.95 gal/sack

Tail Mix: Class "G" Cement, 1/4 lb/sk Cellophane Flakes + 2% bwoc Calcium Chloride + 44.3% fresh water.
Slurry yield: 1.18 cf/sack Slurry weight: 15.60 #/gal.
Water requirement: 5.2 gal/sack

Top Out: Class "G" Cement, 1/4 lb/sk Cellophane Flakes + 2% bwoc Calcium Chloride + 44.3% fresh water.
Slurry yield: 1.18 cf/sack Slurry weight: 15.60 #/gal.
Water requirement: 5.2 gal/sack

c. Production Casing Cement:

- Drill 7-7/8" hole to 8,900'±, run and cement 5 1/2".
- Pump 20 bbl Mud Clean II unweighted spacer, followed by 20 Bbls fresh H20 spacer.
- Displace with 2% KCL.
- Production casing to be centralized with 30 centralizers.

Type	Sacks	Interval	Density	Yield	Hole Volume	Cement Volume
Lead	90	2,795'–3,595'	11.5 ppg	3.12 CFS	139 CF	277 CF
Tail	1060	3,595'–8,900'	13.0 ppg	1.75 CFS	919 CF	1838 CF

Production design volumes are estimates based on 35% excess of gauge hole. Actual volumes will be calculated from caliper log to bring lead cement to 800' above top of Wasatch + 15% excess, and tail cement to top of Wasatch + 15% excess.

Lead Mix: Halliburton Prem Plus V blend. Blend includes Class "C" cement, gel, salt, gilsonite, EX-1 and HR-7.
Slurry yield: 3.12 cf/sack Slurry weight: 11.60 #/gal.
Water requirement: 17.71 gal/sack
Compressives @ 130°F: 157 psi after 24 hours

Tail Mix: Halliburton HLC blend (Prem Plus V/JB flyash). Blend includes Class "G" cement, KCl, EX-1, Halad 322, & HR-5.
Slurry yield: 1.75 cf/sack Slurry weight: 13.00 #/gal.
Water requirement: 9.09 gal/sack
Compressives @ 165°F: 905 psi after 24 hours

13. ANTICIPATED STARTING DATE AND DURATION OF THE OPERATIONS

Starting Date: November 1, 2006
Duration: 14 Days

CONFIDENTIAL

SURFACE USE PLAN

CONDITIONS OF APPROVAL

Attachment for Permit to Drill

Name of Operator:	Dominion Exploration & Production
Address:	14000 Quail Springs Parkway, Suite 600 Oklahoma City, OK 73134
Well Location:	LCU 10-11H 1949' FSL & 1715' FEL Section 11-11S-20E Uintah County, UT

The dirt contractor will be provided with an approved copy of the surface use plan of operations before initiating construction.

The BLM onsite inspection for the referenced well was conducted on Thursday, May 18, 2006 at approximately 1:00 pm. In attendance at the onsite inspection were the following individuals:

Karl Wright	Nat. Res. Prot. Spec.	Bureau of Land Management – Vernal
Brandon McDonald	Wildlife Biologist	Bureau of Land Management – Vernal
Ken Secrest	Field Foreman	Dominion E & P, Inc.
Brandon Bowthorpe	Surveyor	Uintah Engineering & Land Surveying
Billy McClure	Foreman	LaRose Construction
Randy Jackson	Foreman	Jackson Construction
Don Hamilton	Agent	Buys & Associates, Inc.

1. Existing Roads:

   a. The proposed well site is located approximately 14.99 miles south of Ouray, UT.

   b. Directions to the proposed well site have been attached at the end of Exhibit B.

   c. The use of roads under State and County Road Department maintenance are necessary to access the Little Canyon Unit. However, an encroachment permit is not anticipated since no upgrades to the State or County Road system are proposed at this time.

   d. All existing roads will be maintained and kept in good repair during all phases of operation.

   e. Vehicle operators will obey posted speed restrictions and observe safe speeds commensurate with road and weather conditions.

   f. Since no improvements are anticipated to any State, County, Tribal or BLM access roads no topsoil striping will occur.

   g. An off-lease federal right-of-way is not anticipated for the access road or utility corridor since both are located within the existing Little Canyon Unit boundary.

2. Planned Access Roads:

a. From the proposed LCU 15-11H access road an access is proposed trending northeast approximately 0.25 miles to the proposed well site. The access consists of entirely new disturbance and crosses no significant drainages.

b. A road design plan is not anticipated at this time.

c. The proposed access road will consist of a 24' travel surface within a 30' disturbed area across BLM lands.

d. BLM approval to construct and utilize the proposed access road is requested with this application.

e. A maximum grade of 10% will be maintained throughout the project.

f. No turnouts are proposed since the access road is only 0.25 miles long and adequate site distance exists in all directions.

g. One low water crossings will replace the 18" culverts proposed at the road / pad. Adequate drainage structures will be incorporated into the road.

h. No surfacing material will come from federal or Indian lands.

i. No gates or cattle guards are anticipated at this time.

j. Surface disturbance and vehicular travel will be limited to the approved location access road.

k. All access roads and surface disturbing activities will conform to the standards outlined in the Bureau of Land Management and Forest Service publication: Surface Operating Standards for Oil and Gas Exploration and Development, (1989).

l. The operator will be responsible for all maintenance of the access road including drainage structures.

3. Location of Existing Wells:

a. Exhibit B has a map reflecting these wells within a one mile radius of the proposed well.

4. Location of Production Facilities:

a. All permanent structures will be painted a flat, non-reflective Desert Brown or Carlsbad Canyon to match the standard environmental colors. All facilities will be painted within six months of installation. Facilities required to comply with the Occupational Safety and Health Act (OSHA) may be excluded.

b. Site security guidelines identified in 43 CFR 3163.7-5 and Onshore Oil and Gas Order No. 3 will be adhered to.

c. A gas meter run will be constructed and located on lease within 500 feet of the wellhead. Meter runs will be housed and/or fenced. All gas production and measurement shall comply with the provisions of 43 CFR 3162. 7-3, Onshore Oil and Gas Order No. 5, and American Gas Association (AGA) Report No. 3.

d. A tank battery will be constructed on this lease, it will be surrounded by a dike of sufficient capacity to contain the storage capacity of the largest tank. All loading lines and valves will be placed inside the berm surrounding the tank battery. All liquid hydrocarbons production and measurement shall conform to the provisions of 43 CFR 3162.7-3 and Onshore Oil and Gas Order No. 4 and Onshore Oil and Gas Order No. 5 for natural gas production and measurement.

e. Any necessary pits will be properly fenced to prevent any wildlife and livestock entry.

f. All access roads will be maintained as necessary to prevent erosion and accommodate year-round traffic. The road will be maintained in a safe useable condition.

g. The site will require periodic maintenance to ensure that drainages are kept open and free of debris, ice, and snow, and that surfaces are properly treated to reduce erosion, fugitive dust, and impacts to adjacent areas.

h. A gas pipeline is associated with this application and is being applied for at this time. The proposed gas pipeline corridor will leave the west side of the well site and traverse 1,353' southwest to the proposed LCU 15-11H pipeline corridor then continue to the existing 8" pipeline that services the LCU 9-11H.

i. The new gas pipeline will be a 10" or less steel surface line within a 20' wide utility corridor. The use of the proposed well site and access roads will facilitate the staging of the pipeline construction. A new pipeline length of approximately 1,353' is associated with this well.

j. Dominion intends on installing the pipeline on the surface by welding many joints into long lengths, dragging the long lengths into position and then completing a final welding pass to join the long lengths together. Dominion intends on connecting the pipeline together utilizing conventional welding technology.

5. Location and Type of Water Supply:

a. The location and type of water supply has been addressed as number 11 within the previous drilling plan information.

6. Source of Construction Material:

a. The use of materials will conform to 43 CFR 3610.2-3.

b. No construction materials will be removed from Ute Tribal or BLM lands.

c. If any gravel is used, it will be obtained from a state approved gravel pit.

7. Methods of Handling Waste Disposal:

a. All wastes associated with this application will be contained and disposed of utilizing approved facilities.

b. Drill cuttings will be contained and buried on site.

c. The reserve pit will be located outboard of the location and along the south side of the pad.

d. The reserve pit will be constructed so as not to leak, break, or allow any discharge.

e. The reserve pit will be lined with 16 mil minimum thickness plastic nylon reinforced liner material. The liner will overlay a felt liner pad only if rock is encountered during excavation. The pit liner will overlap the pit walls and be covered with dirt and/or rocks to hold it in place. No trash, scrap pipe, etc., that could puncture the liner will be disposed of in the pit. Pit walls will be sloped no greater than 2:1. A minimum 2-foot freeboard will be maintained in the pit at all times during the drilling and completion operation.

f. The reserve pit has been located in cut material. Three sides of the reserve pit will be fenced before drilling starts. The fourth side will be fenced as soon as drilling is completed, and shall remain until the pit is dry. After the reserve pit has dried, all areas not needed for production will be rehabilitated.

g. No chemicals subject to reporting under SARA Title III (hazardous materials) in an amount greater than 10,000 pounds will be used, produced, stored, transported, or disposed of annually in association with the drilling, testing, or completion of the well. Furthermore, no extremely hazardous substances, as defined in 40 CFR 355, in threshold planning quantities, will be used, produced, stored, transported, or disposed of in association with the drilling, testing, or completion of the well.

h. Trash will be contained in a trash cage and hauled away to an approved disposal site as necessary but no later than at the completion of drilling operations. The contents of the trash container will be hauled off periodically to the approved Uintah County Landfill near Vernal, Utah.

i. Produced fluids from the well other than water will be produced into a test tank until such time as construction of production facilities is completed. Any spills of oil, gas, salt water or other produced fluids will be cleaned up and removed.

j. After initial clean-up, a 400 bbl tank will be installed to contain produced waste water. This water will be transported from the tank to an approved Dominion disposal well for disposal.

k. Produced water from the production well will be disposed of at the RBU 13-11F or RBU 16-19F disposal wells in accordance with Onshore Order #7.

l. Any salts and/or chemicals, which are an integral part of the drilling system, will be disposed of in the same manner as the drilling fluid.

m. Sanitary facilities will be on site at all times during operations. Sewage will be placed in a portable chemical toilet and the toilet replaced periodically utilizing a licensed contractor to transport by truck the portable chemical toilet so that its contents can be delivered to the Vernal Wastewater Treatment Facility in accordance with state and county regulations.

8. <u>Ancillary Facilities</u>:

a. Garbage Containers and Portable Toilets are the only ancillary facilities proposed in this application.

9. Well Site Layout: (See Exhibit B)

a. The well will be properly identified in accordance with 43 CFR 3162.6.

b. Access to the well pad will be from the west.

c. The pad and road designs are consistent with BLM specification

d. A pre-construction meeting with responsible company representative, contractors and the BLM will be conducted at the project site prior to commencement of surface-disturbing activities. The pad and road will be construction-staked prior to this meeting.

e. The pad has been staked at its maximum size of 355' X 200'; however it will be constructed smaller if possible, depending upon rig availability. Should the layout change, this application will be amended and approved utilizing a sundry notice.

f. All surface disturbing activities, will be supervised by a qualified, responsible company representative who is aware of the terms and conditions of the APD and specifications in the approved plans.

g. All cut and fill slopes will be such that stability can be maintained for the life of the activity.

h. Diversion ditches will be constructed as shown around the well site to prevent surface waters form entering the well site area.

i. The site surface will be graded to drain away from the pit to avoid pit spillage during large storm events.

j. The stockpiled topsoil (first 6 inches or maximum available) will be stored in a windrow on the uphill side of the location to prevent any possible contamination. All topsoil will be stockpiled for reclamation in such a way as to prevent soil loss and contamination.

k. Pits will remain fenced until site cleanup.

l. The blooie line will be located at least 100 feet from the well head.

m. Water injection may be implemented if necessary to minimize the amount of fugitive dust.

10. Plans for Restoration of the Surface (Interim Reclamation and Final Reclamation):

a. Site reclamation for a producing well will be accomplished for portions of the site not required for the continued operation of the well.

b. Upon well completion, any hydrocarbons in the pit shall be removed in accordance with 43 CFR 3162.7-1.Once the reserve pit is dry, the plastic nylon reinforced liner shall be torn and perforated before backfilling of the reserve pit. The reserve pit and that portion of the location not needed for production facilities/operations will be re-contoured to the approximate natural contours.

c. Following BLM published Best Management Practices the interim reclamation will be completed within 90 days of completion of the well to reestablish vegetation, reduce dust and erosion and compliment the visual resources of the area.
   a. All equipment and debris will be removed from the area proposed for interim

reclamation and the pit area will be backfilled and re-contoured.

b. The area outside of the rig anchors and other disturbed areas not needed for the operation of the well will be re-contoured to blend with the surrounding area and reseeded at 12 lbs /acre with the following native grass seeds:

1. Crested Wheat Grass (4 lbs / acre)
2. Needle and Thread Grass (4 lbs / acre)
3. Rice Grass (4 lbs / acre)

c. Reclaimed areas receiving incidental disturbance during the life of the producing well will be re-contoured and reseeded as soon as practical.

d. The Operator will control noxious weeds along access road use authorizations, pipeline route authorizations, well sites, or other applicable facilities by spraying or mechanical removal. A list of noxious weeds may be obtained from the BLM or the appropriate County Extension Office. On BLM administered land, it is required that a Pesticide Use Proposal be submitted and approved prior to the application of herbicides, pesticides or possibly hazardous chemicals.

e. Prior to final abandonment of the site, all disturbed areas, including the access road, will be scarified and left with a rough surface. The site will then be seeded and/or planted as prescribed by the BLM. The BLM recommended seed mix will be detailed within their approval documents.

11. Surface and Mineral Ownership:

a. Surface Ownership – Federal under the management of the Bureau of Land Management - Vernal Field Office, 170 South 500 East, Vernal, Utah 84078; 435-781-4400.

b. Mineral Ownership – Federal under the management of the Bureau of Land Management - Vernal Field Office, 170 South 500 East, Vernal, Utah 84078; 435-781-4400.

12. Other Information:

a. AIA Archaeological has conducted a Class III archeological survey. A copy of the report has been submitted under separate cover to the appropriate agencies by AIA Archaeological.

b. Alden Hamblin has conducted a paleontological survey. A copy of the report has been submitted under separate cover to the appropriate agencies by Alden Hamblin.

c. Our understanding of the results of the onsite inspection are:

a. No Threatened and Endangered flora and fauna species were found during the onsite inspection.

b. No drainage crossings that require additional State or Federal approval are being crossed.

c. A reinforced berm will be placed between stakes 7 and 8 to avoid erosion to the pad area.

13. Operator's Representative and Certification

Title	Name	Office Phone
Company Representative (Roosevelt)	Ken Secrest	1-435-722-4521
Company Representative (Oklahoma)	Carla Christian	1-405-749-5263
Agent for Dominion	Don Hamilton	1-435-637-4075

Certification:

I hereby certify that I, or persons under my direct supervision, have inspected the proposed drill site and access route; that I am familiar with the conditions which currently exists; that the statements made in this APD package are, to the best of my knowledge, true and correct; and that the work associated with the operations proposed herein will be performed by Dominion Exploration & Production, Inc. and its contractors and subcontractors in conformity with this APD package and the terms and conditions under which it is approved. I also certify responsibility for the operations conducted on that portion of the leased lands associated with this application, with bond coverage being provided under Dominion's BLM bond. This statement is subject to the provisions of 18 U.S.C. 1001 for the filing of a false statement.

Signature: Don Hamilton Date: 7-28-06

DOMINION EXPLR. & PROD., INC.
LCU #10-11H
SECTION 11, T11S, R20E, S.L.B.&M.

PROCEED IN A WESTERLY DIRECTION FROM VERNAL, UTAH ALONG U.S. HIGHWAY 40 APPROXIMATELY 14.0 MILES TO THE JUNCTION OF STATE HIGHWAY 88; EXIT LEFT AND PROCEED IN A SOUTHERLY DIRECTION APPROXIMATELY 17.0 MILES TO OURAY, UTAH; PROCEED IN A SOUTHERLY, THEN SOUTHEASTERLY DIRECTION APPROXIMATELY 9.1 MILES ON THE SEEP RIDGE ROAD TO THE JUNCTION OF THIS ROAD AND AN EXISTING ROAD TO THE SOUTH; TURN RIGHT AND PROCEED IN A SOUTHERLY DIRECTION APPROXIMATELY 6.6 MILES TO THE JUNCTION OF THIS ROAD AND AN EXISTING ROAD TO THE SOUTHWEST; TURN LEFT AND PROCEED IN A SOUTHWESTERLY DIRECTION APPROXIMATELY 0.2 MILES TO THE BEGINNING OF THE PROPOSED ACCESS FOR THE #9-11H TO THE SOUTHEAST; FOLLOW ROAD FLAGS IN A SOUTHEASTERLY DIRECTION APPROXIMATELY 0.5 MILES TO THE BEGINNING OF THE PROPOSED ACCESS FOR THE #6-11H TO THE SOUTHWEST; FOLLOW ROAD FLAGS IN A SOUTHWESTERLY DIRECTION APPROXIMATELY 0.1 MILES TO THE BEGINNING OF THE PROPOSED ACCESS FOR THE #12-11H TO THE SOUTHWEST; FOLLOW ROAD FLAGS IN A SOUTHWESTERLY DIRECTION APPROXIMATELY 0.1 MILES TO THE BEGINNING OF THE PROPOSED ACCESS FOR THE #14-11H TO THE SOUTHWEST; FOLLOW ROAD FLAGS IN A SOUTHWESTERLY, THEN SOUTHERLY DIRECTION APPROXIMATELY 0.4 MILES TO THE BEGINNING OF THE PROPOSED ACCESS FOR THE #15-11H TO THE SOUTHEAST; FOLLOW ROAD FLAGS IN A SOUTHEASTERLY, THEN EASTERLY DIRECTION APPROXIMATELY 0.25 MILES TO THE BEGINNING OF THE PROPOSED ACCESS TO THE NORTHEAST; FOLLOW ROAD FLAGS IN A NORTHEASTERLY DIRECTION APPROXIMATELY 0.25 MILES TO THE PROPOSED LOCATION.

TOTAL DISTANCE FROM VERNAL, UTAH TO THE PROPOSED WELL LOCATION IS APPROXIMATELY 48.5 MILES.

DOMINION EXPLR. & PROD., INC.

LOCATION LAYOUT FOR

LCU #10-11H
SECTION 11, T11S, R20E, S.L.B.&M.
1949' FSL 1715' FEL

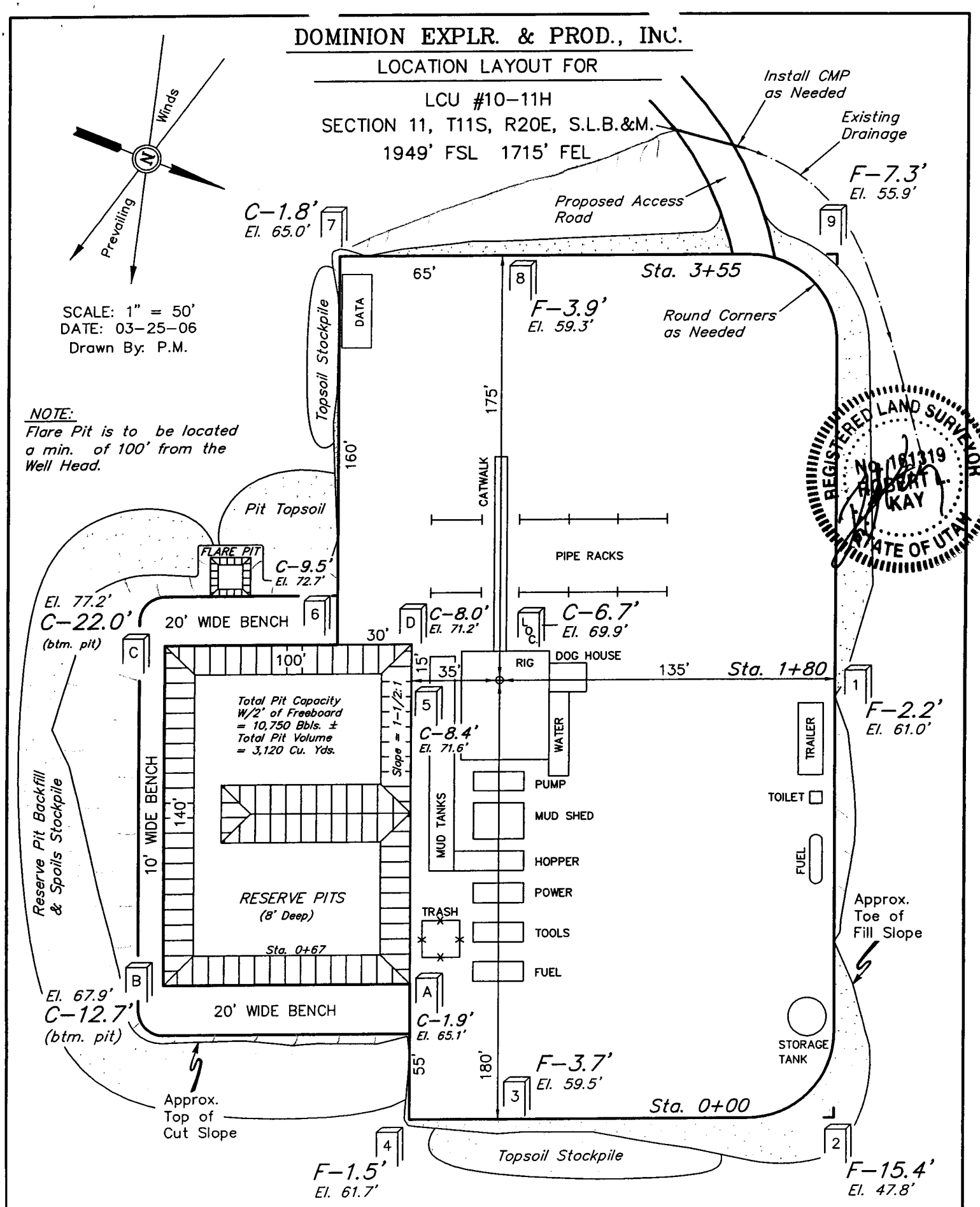

Elev. Ungraded Ground at Location Stake = 5069.9'
Elev. Graded Ground at Location Stake = 5063.2'

UINTAH ENGINEERING & LAND SURVEYING
85 So. 200 East * Vernal, Utah 84078 * (435) 789-1017

DOMINION EXPLR. & PROD., INC.

TYPICAL CROSS SECTIONS FOR

LCU #10-11H
SECTION 11, T11S, R20E, S.L.B.&M.
1949' FSL 1715' FEL

1" = 20'
X-Section Scale
1" = 50'

DATE: 03-25-06
Drawn By: P.M.

REGISTERED LAND SURVEYOR No. 161319 ROBERT L. KAY STATE OF UTAH

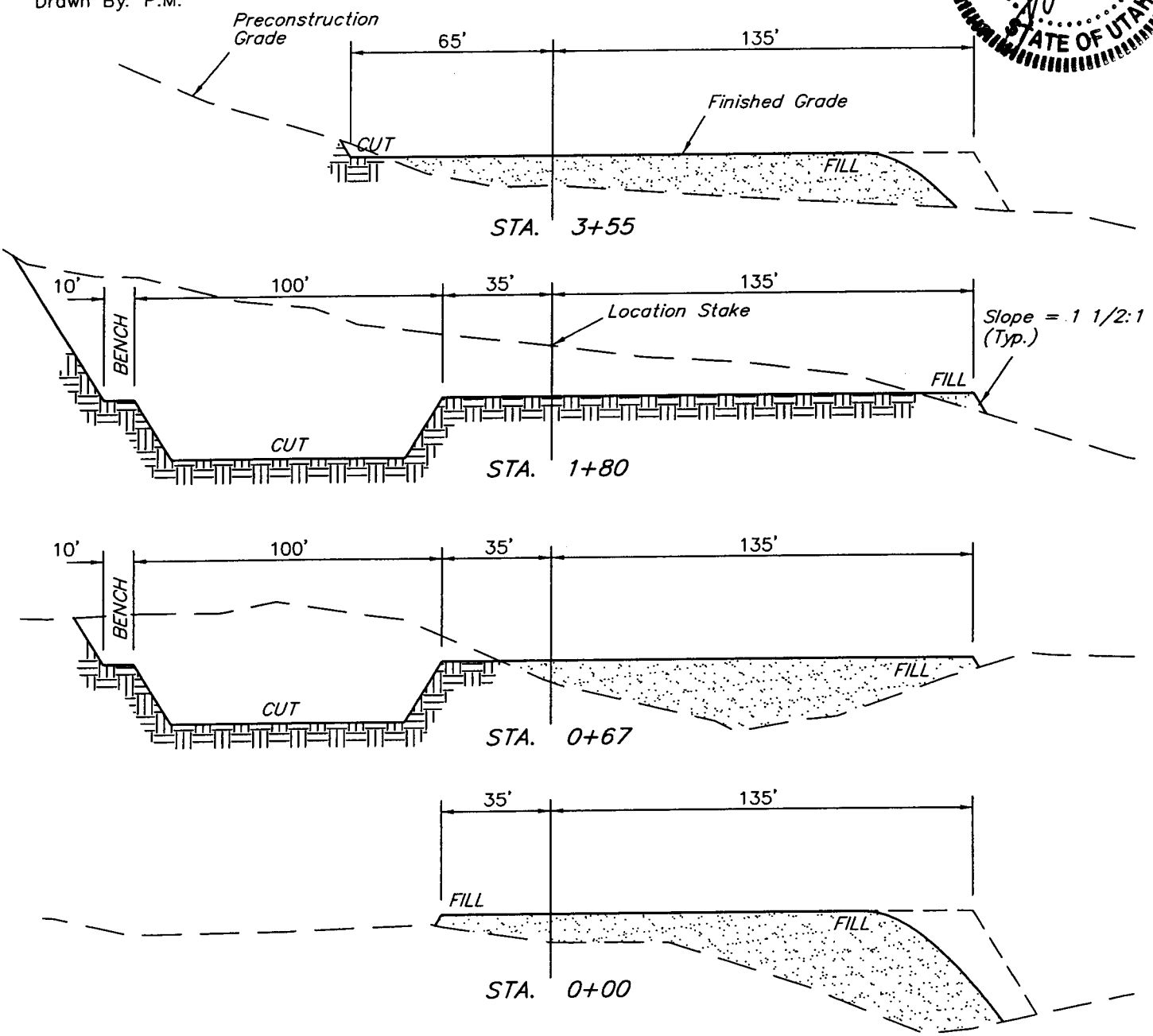

* NOTE:
FILL QUANTITY INCLUDES 5% FOR COMPACTION

APPROXIMATE YARDAGES

CUT
(6") Topsoil Stripping = 1,840 Cu. Yds.
Remaining Location = 13,260 Cu. Yds.

TOTAL CUT = 15,100 CU.YDS.
FILL = 11,700 CU.YDS.

EXCESS MATERIAL = 3,400 Cu. Yds.
Topsoil & Pit Backfill (1/2 Pit Vol.) = 3,400 Cu. Yds.
EXCESS UNBALANCE (After Interim Rehabilitation) = 0 Cu. Yds.

UINTAH ENGINEERING & LAND SURVEYING
85 So. 200 East * Vernal, Utah 84078 * (435) 789-1017

DOMINION EXPLR. & PROD., INC.

LCU #10-11H

LOCATED IN UINTAH COUNTY, UTAH
SECTION 11, T11S, R20E, S.L.B.&M.



PHOTO: VIEW FROM CORNER #1 TO LOCATION STAKE **CAMERA ANGLE: SOUTHEASTERLY**



PHOTO: VIEW FROM BEGINNING OF PROPOSED ACCESS **CAMERA ANGLE: NORTHERLY**

- Since 1964 -

Uintah Engineering & Land Surveying
85 South 200 East Vernal, Utah 84078
435-789-1017 uels@uelsinc.com

LOCATION PHOTOS	03 MONTH	28 DAY	06 YEAR	PHOTO
TAKEN BY: D.R.	DRAWN BY: C.P.	REVISED: 00-00-00		

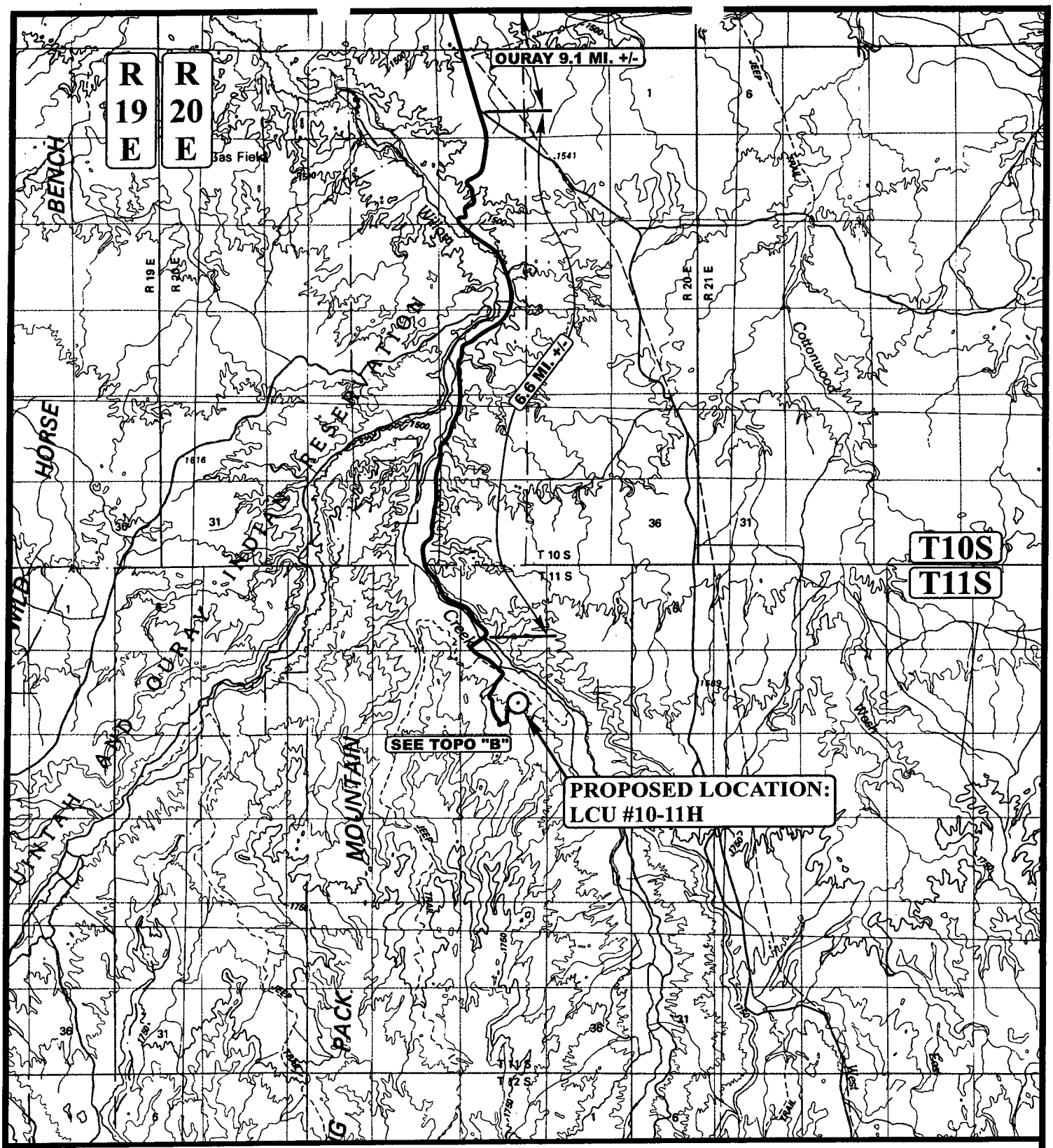

LEGEND:

⊙ PROPOSED LOCATION

N

DOMINION EXPLR. & PROD., INC.

LCU #10-11H

SECTION 11, T11S, R20E, S.L.B.&M.

1949' FSL 1715' FEL

UEIS

Uintah Engineering & Land Surveying
85 South 200 East Vernal, Utah 84078
(435) 789-1017 * FAX (435) 789-1813

TOPOGRAPHIC MAP	03 MONTH	28 DAY	06 YEAR	A TOPO
SCALE: 1:100,000	DRAWN BY: C.P.	REVISED: 00-00-00		

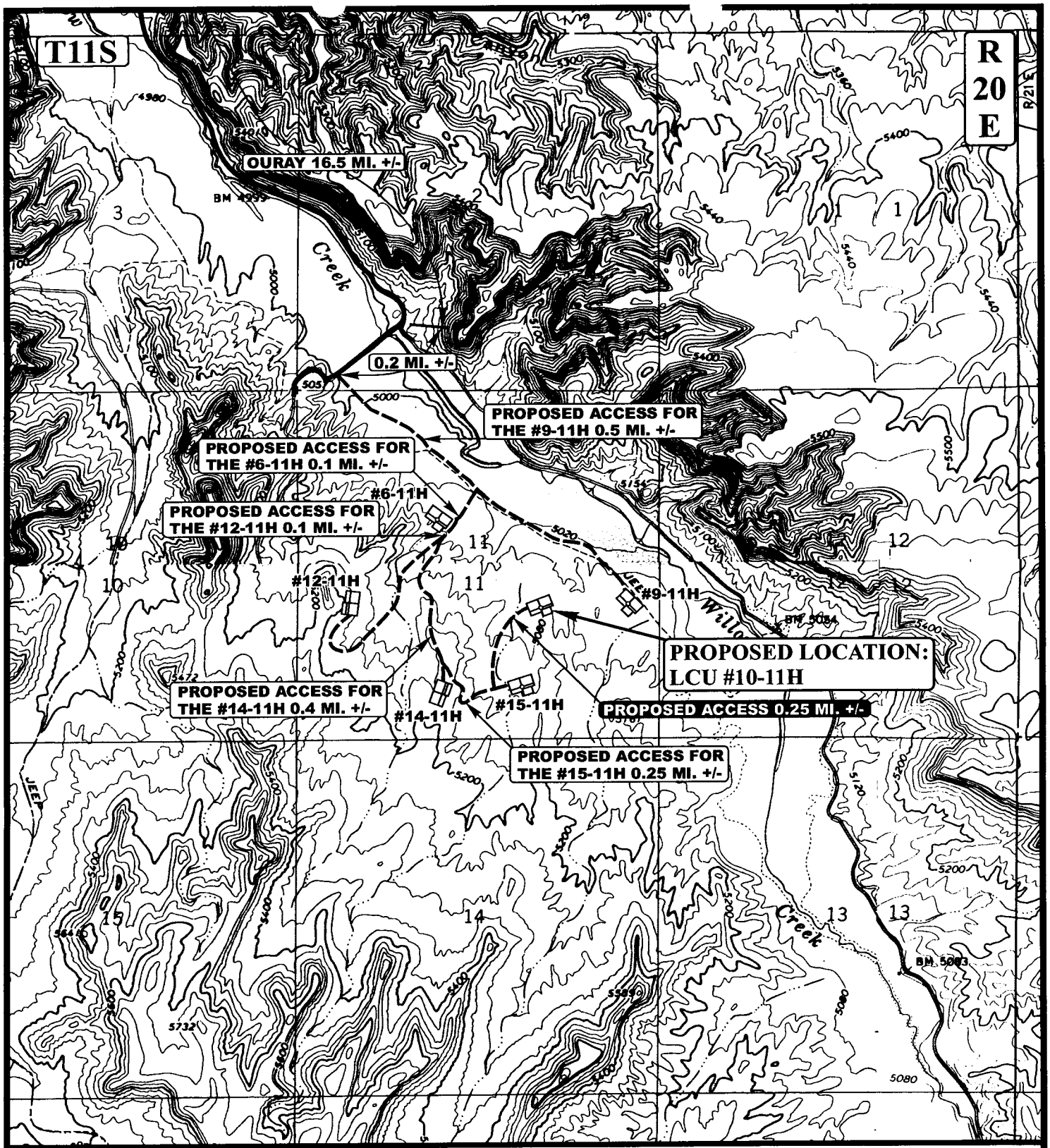

LEGEND:

EXISTING ROAD

PROPOSED ACCESS ROAD

N

DOMINION EXPLR. & PROD., INC.

LCU #10-11H

SECTION 11, T11S, R20E, S.L.B.&M.

1949' FSL 1715' FEL

Uintah Engineering & Land Surveying
85 South 200 East Vernal, Utah 84078
(435) 789-1017 * FAX (435) 789-1813

TOPOGRAPHIC MAP	03 MONTH	28 DAY	06 YEAR	B TOPO
SCALE: 1" = 2000'	DRAWN BY: C.P.	REVISED: 00-00-00		

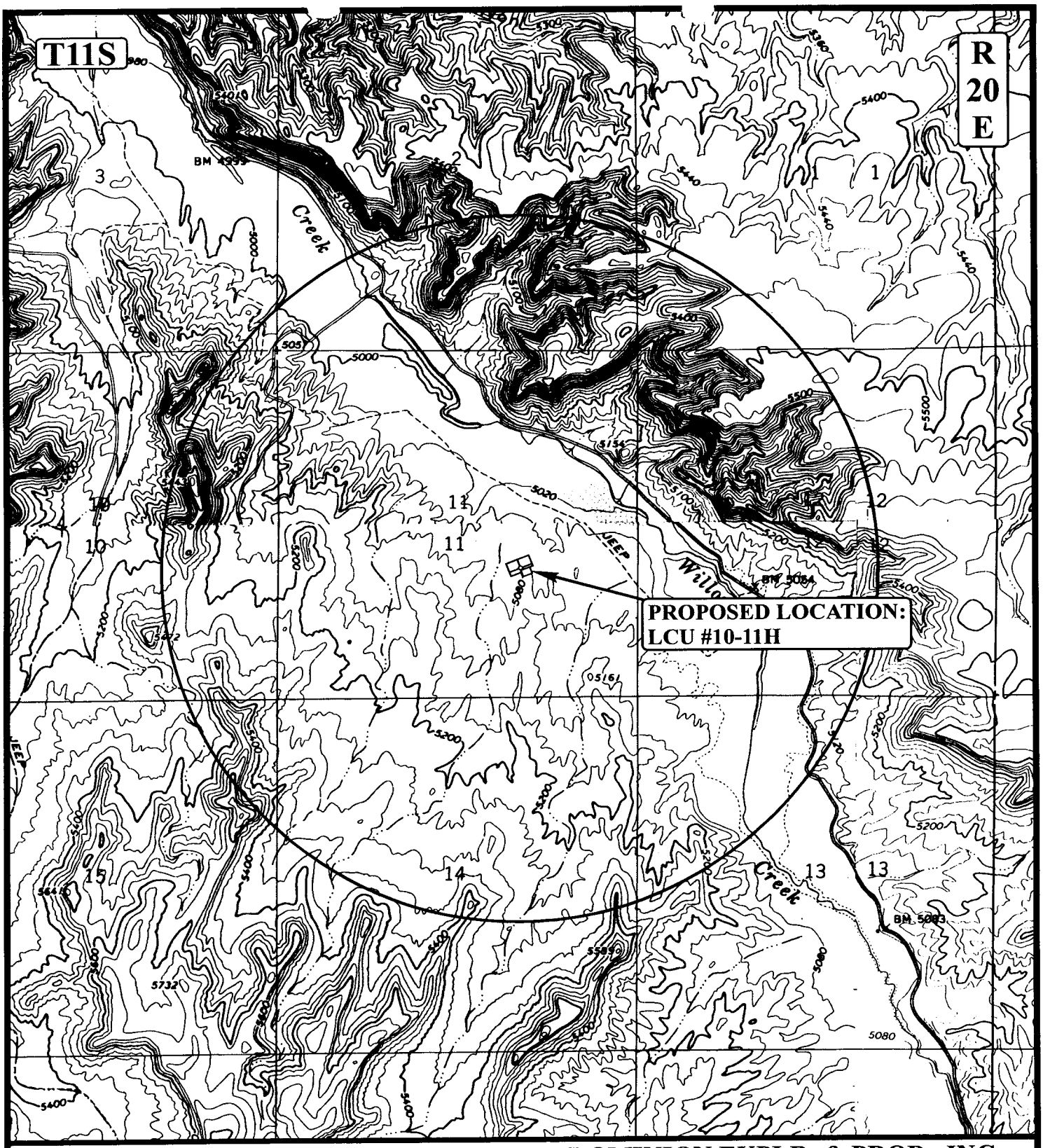

LEGEND:

- DISPOSAL WELLS
- PRODUCING WELLS
- SHUT IN WELLS
- WATER WELLS
- ABANDONED WELLS
- TEMPORARILY ABANDONED

N

DOMINION EXPLR. & PROD., INC.

LCU #10-11H
SECTION 11, T11S, R20E, S.L.B.&M.
1949' FSL 1715' FEL

UELS
Uintah Engineering & Land Surveying
85 South 200 East Vernal, Utah 84078
(435) 789-1017 * FAX (435) 789-1813

TOPOGRAPHIC MAP	03 MONTH	28 DAY	06 YEAR	C TOPO
SCALE: 1" = 2000'	DRAWN BY: C.P.	REVISED: 00-00-00		

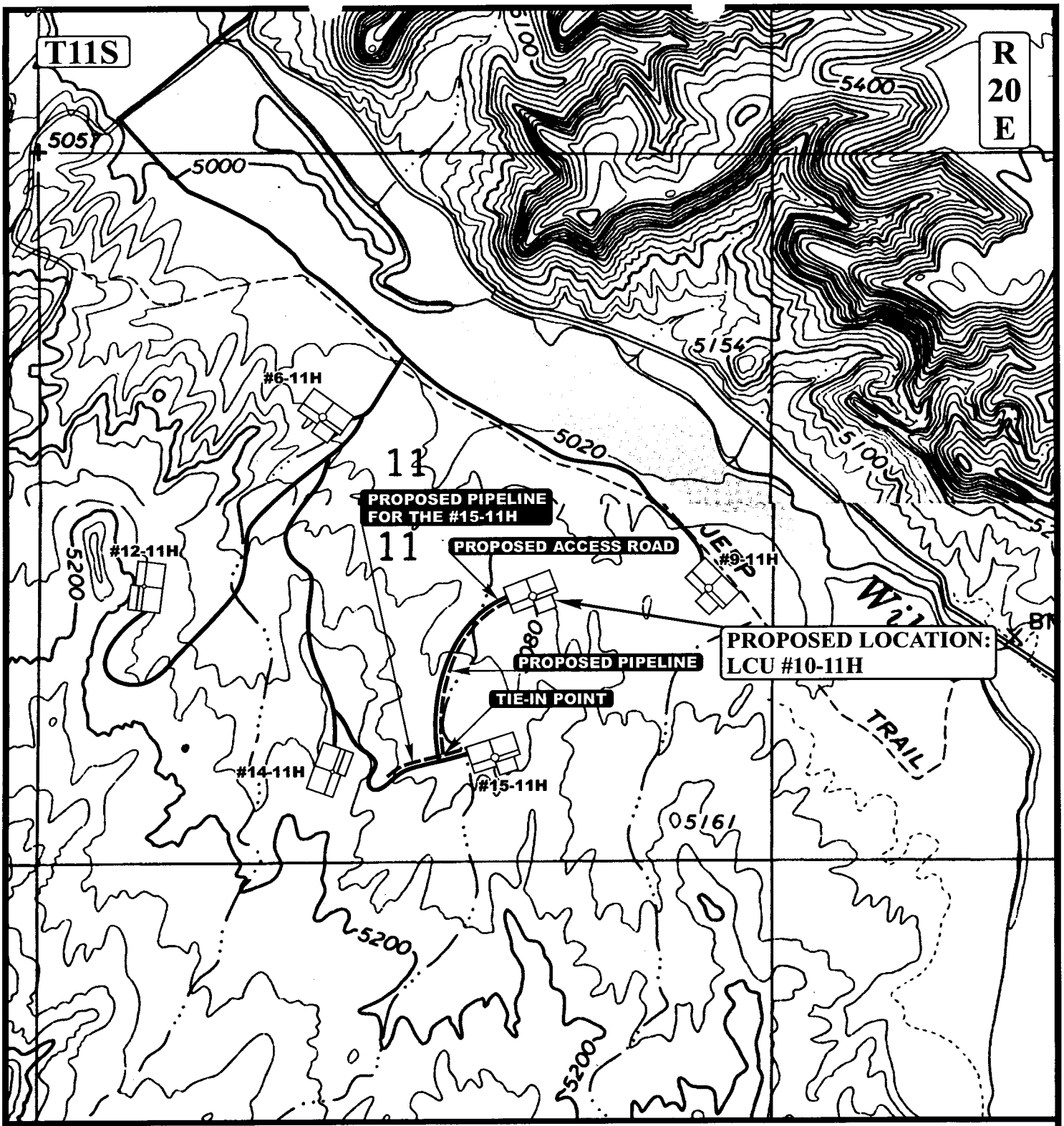

APPROXIMATE TOTAL PIPELINE DISTANCE = 1,353' +/-

LEGEND:

- PROPOSED ACCESS ROAD
- PROPOSED PIPELINE
- PROPOSED PIPELINE (SERVICING OTHER WELLS)

N

DOMINION EXPLR. & PROD., INC.

LCU #10-11H
SECTION 11, T11S, R20E, S.L.B.&M.
1949' FSL 1715' FEL

Uintah Engineering & Land Surveying
85 South 200 East Vernal, Utah 84078
(435) 789-1017 * FAX (435) 789-1813

TOPOGRAPHIC MAP	03 MONTH	28 DAY	06 YEAR	D TOPO
SCALE: 1" = 1000'	DRAWN BY: C.P.	REVISED: 00-00-00		

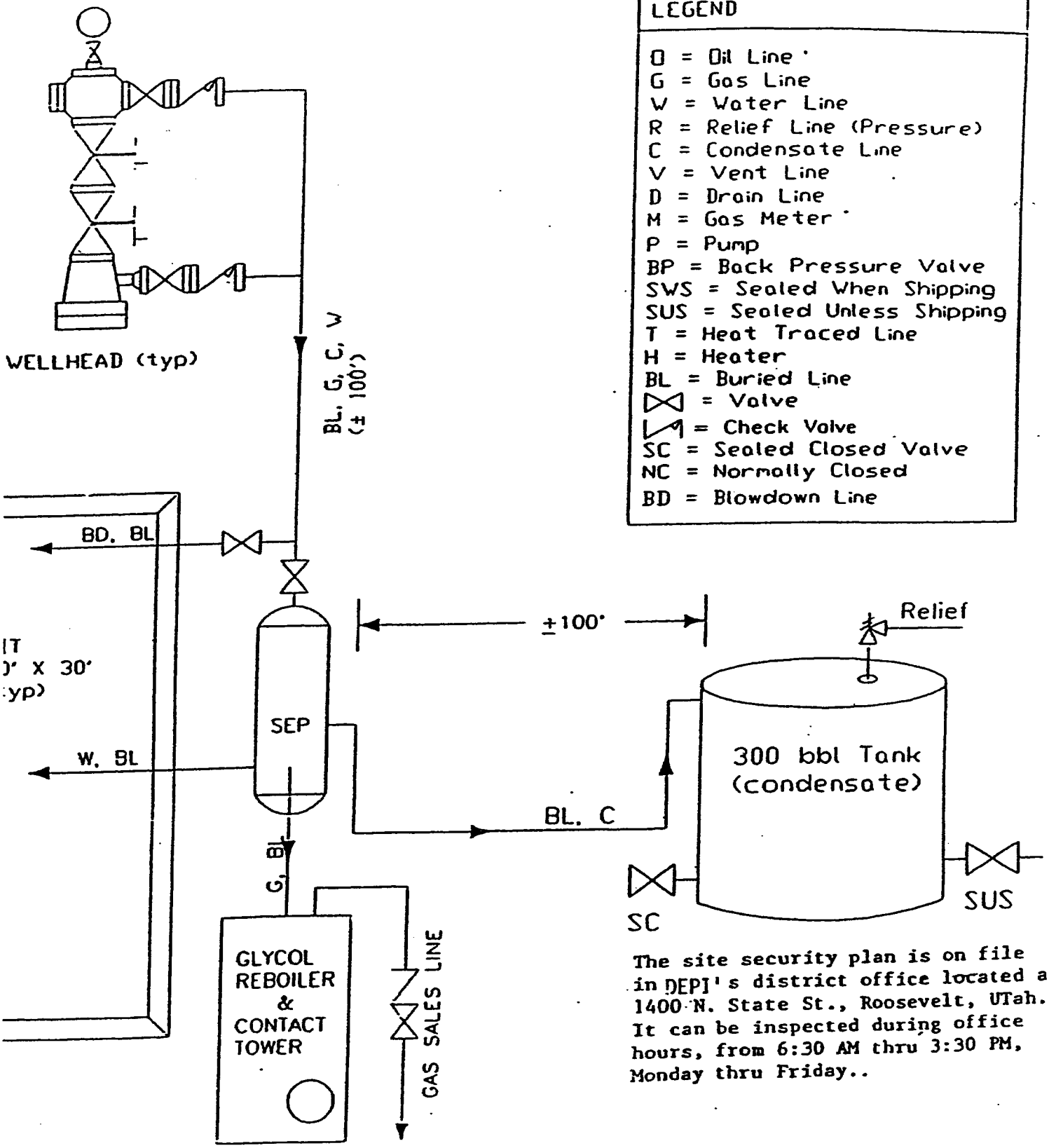

The site security plan is on file in DEPI's district office located at 1400 N. State St., Roosevelt, UTah. It can be inspected during office hours, from 6:30 AM thru 3:30 PM, Monday thru Friday..

BOP Equipment

3000psi WP

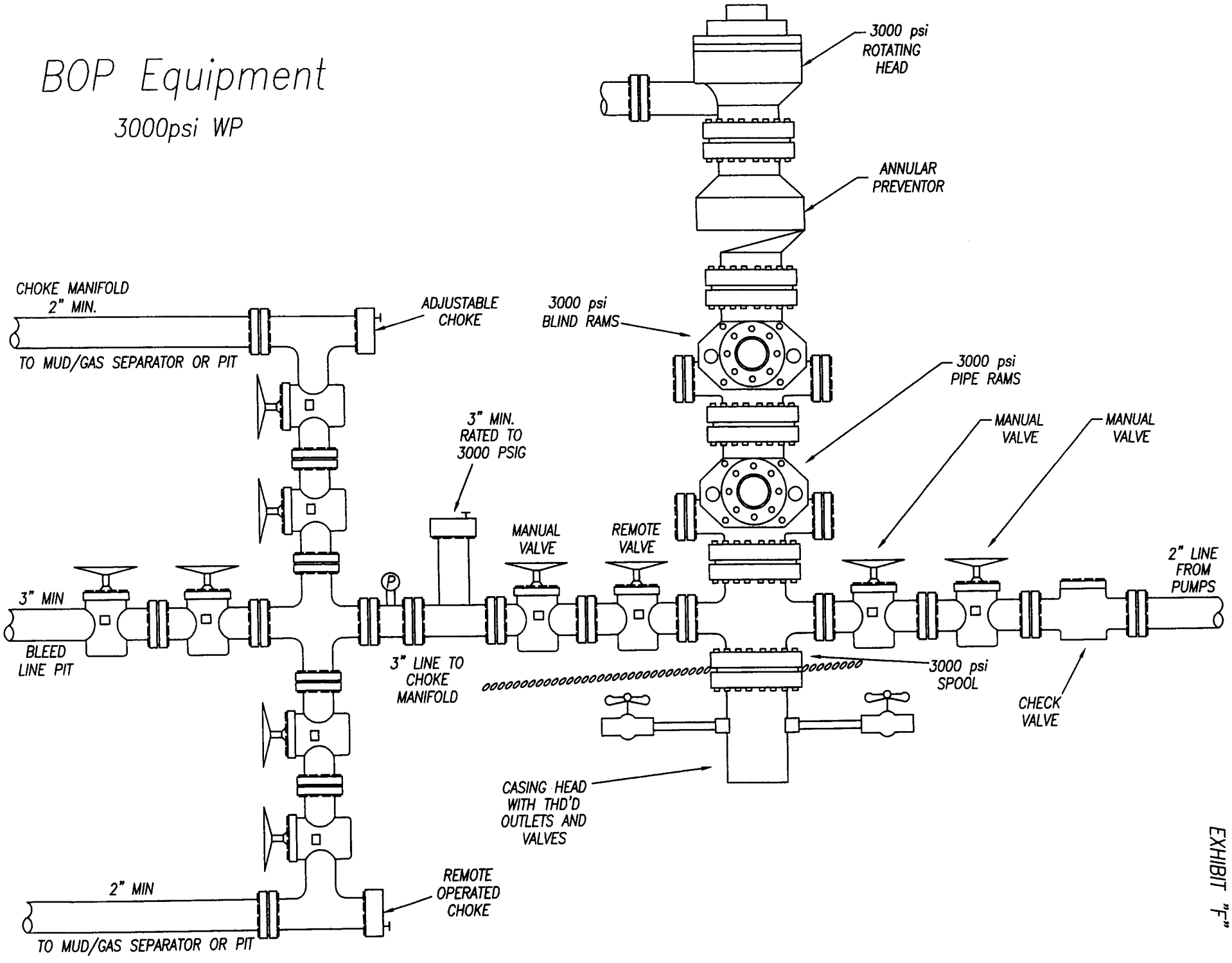

EXHIBIT "F"

WORKSHEET
APPLICATION FOR PERMIT TO DRILL

APD RECEIVED: 08/01/2006

API NO. ASSIGNED: 43-047-38421

WELL NAME: LCU 10-11H
OPERATOR: DOMINION EXPL & PROD (N1095)
CONTACT: DON HAMILTON

PHONE NUMBER: 405-749-5263

PROPOSED LOCATION:
NWSE 11 110S 200E
SURFACE: 1949 FSL 1715 FEL
BOTTOM: 1949 FSL 1715 FEL
COUNTY: UINTAH
LATITUDE: 39.87306 LONGITUDE: -109.6426
UTM SURF EASTINGS: 616090 NORTHINGS: 4414340
FIELD NAME: UNDESIGNATED (2)

INSPECT LOCATN BY: / /

Tech Review	Initials	Date
Engineering		
Geology		
Surface		

LEASE TYPE: 1 - Federal
LEASE NUMBER: UTU-73436
SURFACE OWNER: 1 - Federal

PROPOSED FORMATION: MVRD
COALBED METHANE WELL? NO

RECEIVED AND/OR REVIEWED:

✓ Plat
✓ Bond: Fed[1] Ind[] Sta[] Fee[]
(No. WY 3322)
N Potash (Y/N)
N Oil Shale 190-5 (B) or 190-3 or 190-13
✓ Water Permit
(No. 43-10447)
N RDCC Review (Y/N)
(Date:)
NA Fee Surf Agreement (Y/N)
NA Intent to Commingle (Y/N)

LOCATION AND SITING:

___ R649-2-3.
Unit: LITTLE CANYON
___ R649-3-2. General
Siting: 460 From Qtr/Qtr & 920' Between Wells
✓ R649-3-3. Exception
___ Drilling Unit
Board Cause No:
Eff Date:
Siting:
___ R649-3-11. Directional Drill

COMMENTS:

STIPULATIONS: 1- Federal Approval
2- Spacing Stip

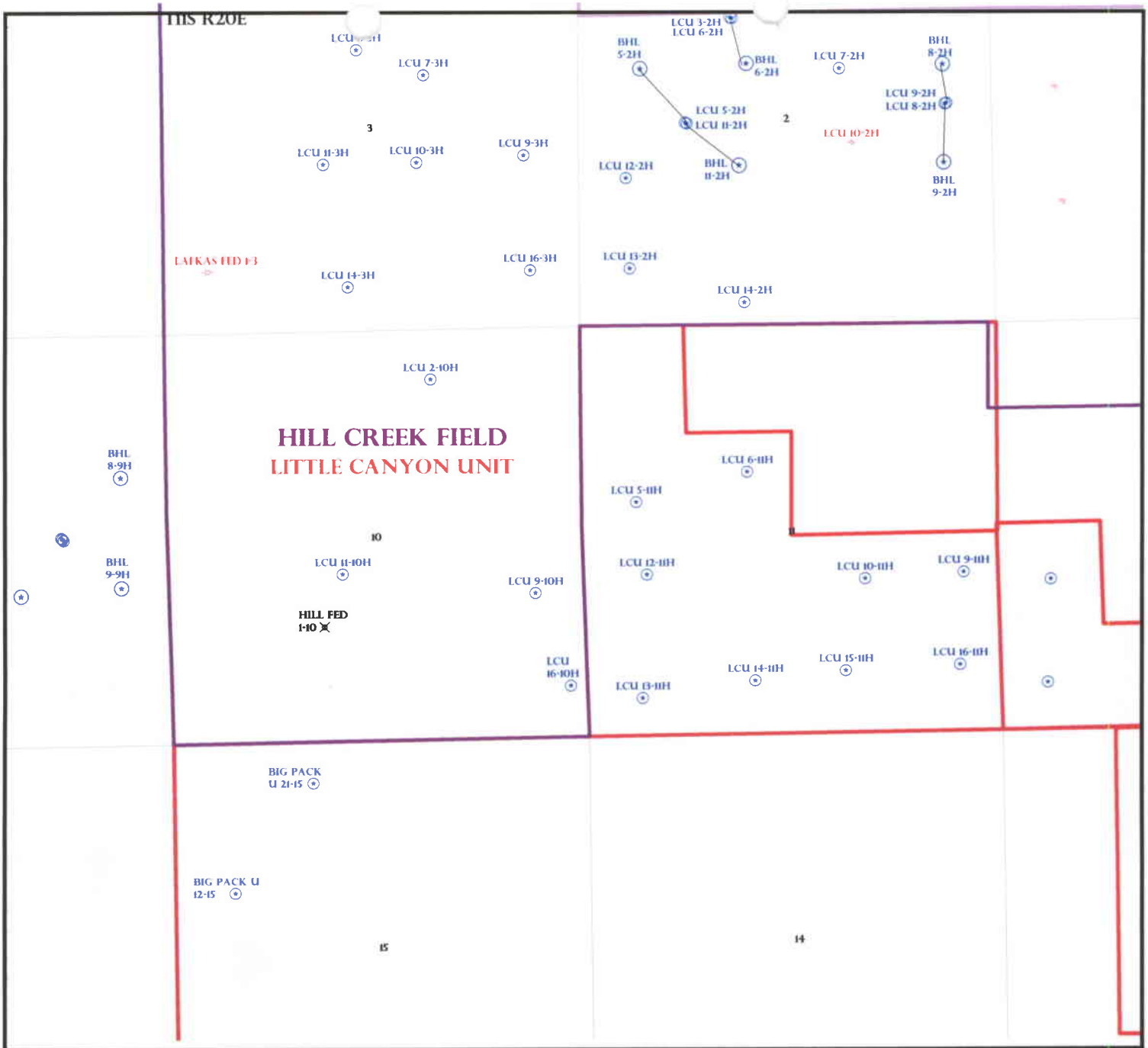

OPERATOR: DOMINION EXPL & PROD (N1095)

SEC: 11 **T.**11S **R.** 20E

FIELD: UNDESIGNATED (002)

COUNTY: UINTAH

SPACING: R649-3-3 / EXCEPTION LOCATION

Utah Oil Gas and Mining

Field Status
- ABANDONED
- ACTIVE
- COMBINED
- INACTIVE
- PROPOSED
- STORAGE
- TERMINATED

Unit Status
- EXPLORATORY
- GAS STORAGE
- NF PP OIL
- NF SECONDARY
- PENDING
- PI OIL
- PP GAS
- PP GEOTHERML
- PP OIL
- SECONDARY
- TERMINATED

Wells Status
- GAS INJECTION
- GAS STORAGE
- LOCATION ABANDONED
- NEW LOCATION
- PLUGGED & ABANDONED
- PRODUCING GAS
- PRODUCING OIL
- SHUT-IN GAS
- SHUT-IN OIL
- TEMP. ABANDONED
- TEST WELL
- WATER INJECTION
- WATER SUPPLY
- WATER DISPOSAL
- DRILLING

N W E S

PREPARED BY: DIANA WHITNEY

DATE: 09-AUGUST-2006

State of Utah

Department of Natural Resources

MICHAEL R. STYLER
Executive Director

Division of Oil, Gas & Mining

JOHN R. BAZA
Division Director

JON M. HUNTSMAN, JR.
Governor

GARY R. HERBERT
Lieutenant Governor

August 17, 2006

Dominion Exploration & Production, Inc.
14000 Quail Springs Parkway, Suite 600
Oklahoma City, OK 73124

Re: Little Canyon Unit 10-11H Well, 1949' FSL, 1715' FEL, NW SE, Sec. 11, T. 11 South, R. 20 East, Uintah County, Utah

Gentlemen:

Pursuant to the provisions and requirements of Utah Code Ann.§ 40-6-1 *et seq.*, Utah Administrative Code R649-3-1 *et seq.*, and the attached Conditions of Approval, approval to drill the referenced well is granted.

Appropriate information has been submitted to DOGM and administrative approval of the requested exception location is hereby granted.

This approval shall expire one year from the above date unless substantial and continuous operation is underway, or a request for extension is made prior to the expiration date. The API identification number assigned to this well is 43-047-38421.

Sincerely,

for Gil Hunt
Associate Director

pab
Enclosures

cc: Uintah County Assessor
Bureau of Land Management, Vernal District Office

1594 West North Temple, Suite 1210, PO Box 145801, Salt Lake City, UT 84114-5801
telephone (801) 538-5340 • facsimile (801) 359-3940 • TTY (801) 538-7458 • *www.ogm.utah.gov*

Operator: Dominion Exploration & Production, Inc.

Well Name & Number Little Canyon Unit 10-11H

API Number: 43-047-38421

Lease: UTU-73436

Location: NW SE **Sec.** 11 **T.** 11 South **R.** 20 East

Conditions of Approval

1. General

   Compliance with the requirements of Utah Admin. R. 649-1 *et seq.*, the Oil and Gas Conservation General Rules, and the applicable terms and provisions of the approved Application for permit to drill.

2. Notification Requirements

   Notify the Division within 24 hours of spudding the well.

   - Contact Carol Daniels at (801) 538-5284.

   Notify the Division prior to commencing operations to plug and abandon the well.

   - Contact Dan Jarvis at (801) 538-5338

3. Reporting Requirements

   All required reports, forms and submittals will be promptly filed with the Division, including but not limited to the Entity Action Form (Form 6), Report of Water Encountered During Drilling (Form 7), Weekly Progress Reports for drilling and completion operations, and Sundry Notices and Reports on Wells requesting approval of change of plans or other operational actions.

4. State approval of this well does not supersede the required federal approval, which must be obtained prior to drilling.

5. This proposed well is located in an area for which drilling units (well spacing patterns) have not been established through an order of the Board of Oil, Gas and Mining (the "Board"). In order to avoid the possibility of waste or injury to correlative rights, the operator is requested, once the well has been drilled, completed, and has produced, to analyze geological and engineering data generated therefrom, as well as any similar data from surrounding areas if available. As soon as is practicable after completion of its analysis, and if the analysis suggests an area larger than the quarter-quarter section upon which the well is located is being drained, the operator is requested to seek an appropriate order from the Board establishing drilling and spacing units in conformance with such analysis by filing a Request for Agency Action with the Board.

CONFIDENTIAL

FORM 9

STATE OF UTAH
DEPARTMENT OF NATURAL RESOURCES
DIVISION OF OIL, GAS AND MINING

5. LEASE DESIGNATION AND SERIAL NUMBER: UTU-73436

SUNDRY NOTICES AND REPORTS ON WELLS

6. IF INDIAN, ALLOTTEE OR TRIBE NAME: N/A

Do not use this form for proposals to drill new wells, significantly deepen existing wells below current bottom-hole depth, reenter plugged wells, or to drill horizontal laterals. Use APPLICATION FOR PERMIT TO DRILL form for such proposals.

7. UNIT or CA AGREEMENT NAME: Little Canyon Unit

1. TYPE OF WELL: OIL WELL ☐ GAS WELL ☑ OTHER _____

8. WELL NAME and NUMBER: LCU 10-11H

2. NAME OF OPERATOR: Dominion Exploration & Production, Inc.

9. API NUMBER: 4304738421

3. ADDRESS OF OPERATOR: P.O. Box 1360 CITY Roosevelt STATE UT ZIP 84066 PHONE NUMBER: (435) 722-4521

10. FIELD AND POOL, OR WILDCAT: undesignated

4. LOCATION OF WELL

FOOTAGES AT SURFACE: 1,949' FSL & 1,715' FEL COUNTY: Uintah

QTR/QTR, SECTION, TOWNSHIP, RANGE, MERIDIAN: NWSE 11 11S 20E S STATE: UTAH

11. CHECK APPROPRIATE BOXES TO INDICATE NATURE OF NOTICE, REPORT, OR OTHER DATA

TYPE OF SUBMISSION	TYPE OF ACTION		
☐ NOTICE OF INTENT (Submit in Duplicate)	☐ ACIDIZE	☐ DEEPEN	☐ REPERFORATE CURRENT FORMATION
Approximate date work will start:	☐ ALTER CASING	☐ FRACTURE TREAT	☐ SIDETRACK TO REPAIR WELL
	☐ CASING REPAIR	☐ NEW CONSTRUCTION	☐ TEMPORARILY ABANDON
	☐ CHANGE TO PREVIOUS PLANS	☐ OPERATOR CHANGE	☐ TUBING REPAIR
	☐ CHANGE TUBING	☐ PLUG AND ABANDON	☐ VENT OR FLARE
☑ SUBSEQUENT REPORT (Submit Original Form Only)	☐ CHANGE WELL NAME	☐ PLUG BACK	☐ WATER DISPOSAL
Date of work completion:	☐ CHANGE WELL STATUS	☐ PRODUCTION (START/RESUME)	☐ WATER SHUT-OFF
	☐ COMMINGLE PRODUCING FORMATIONS	☐ RECLAMATION OF WELL SITE	☑ OTHER: Permit Extension
	☐ CONVERT WELL TYPE	☐ RECOMPLETE - DIFFERENT FORMATION	

12. DESCRIBE PROPOSED OR COMPLETED OPERATIONS. Clearly show all pertinent details including dates, depths, volumes, etc.

Dominion Exploration & Production, Inc. hereby requests a one year extension of the state permit for the referenced well

This is the first extension that has been requested.

Approved by the
Utah Division of
Oil, Gas and Mining

Date: 08-20-07

By: [signature]

NAME (PLEASE PRINT) Don Hamilton TITLE Agent for Dominion Exploration & Production, Inc.

SIGNATURE Don Hamilton DATE 8/16/2007

(This space for State use only)

(5/2000) 8-21-07 RM (See Instructions on Reverse Side)

RECEIVED
AUG 20 2007
DIV. OF OIL, GAS & MINING

[redacted]

Application for Permit to Drill
Request for Permit Extension
Validation
(this form should accompany the Sundry Notice requesting permit extension)

API: 4304738421
Well Name: LCU 10-11H
Location: NW SE 11 11S-20E 1,949' FSL & 1,715' FEL
Company Permit Issued to: DOMINION EXPL & PROD INC
Date Original Permit Issued: 8/17/2006

The undersigned as owner with legal rights to drill on the property as permitted above, hereby verifies that the information as submitted in the previously approved application to drill, remains valid and does not require revision.

Following is a checklist of some items related to the application, which should be verified.

If located on private land, has the ownership changed, if so, has the surface agreement been updated? Yes ☐ No ☑

Have any wells been drilled in the vicinity of the proposed well which would affect the spacing or siting requirements for this location? Yes ☐ No ☑

Has there been any unit or other agreements put in place that could affect the permitting or operation of this proposed well? Yes ☐ No ☑

Have there been any changes to the access route including ownership, or right-of-way, which could affect the proposed location? Yes ☐ No ☑

Has the approved source of water for drilling changed? Yes ☐ No ☑

Have there been any physical changes to the surface location or access route which will require a change in plans from what was discussed at the onsite evaluation? Yes ☐ No ☑

Is bonding still in place, which covers this proposed well? Yes ☑ No ☐

Don Hamilton
Signature

8/16/2007
Date

Title: Agent

Representing: DOMINION EXPL & PROD INC

RECEIVED
AUG 2 0 2007
DIV. OF OIL, GAS & MINING

Division of Oil, Gas and Mining

OPERATOR CHANGE WORKSHEET

ROUTING
1. DJJ
2. CDW

X - Change of Operator (Well Sold) Operator Name Change/Merger

The operator of the well(s) listed below has changed, effective: **7/1/2007**

FROM: (Old Operator):	**TO:** (New Operator):
N1095-Dominion Exploration & Production, Inc	N2615-XTO Energy Inc
14000 Quail Springs Parkway, Suite 600	810 Houston St
Oklahoma City, OK 73134	Fort Worth, TX 76102
Phone: 1 (405) 749-1300	Phone: 1 (817) 870-2800

CA No. **Unit:** **LITTLE CANYON**

WELL NAME	SEC	TWN	RNG	API NO	ENTITY NO	LEASE TYPE	WELL TYPE	WELL STATUS
SEE ATTACHED LIST								

OPERATOR CHANGES DOCUMENTATION

Enter date after each listed item is completed

1. (R649-8-10) Sundry or legal documentation was received from the **FORMER** operator on: 8/6/2007
2. (R649-8-10) Sundry or legal documentation was received from the **NEW** operator on: 8/6/2007
3. The new company was checked on the **Department of Commerce, Division of Corporations Database on:** 8/6/2007

4a. Is the new operator registered in the State of Utah: _____ Business Number: 5655506-0143

4b. If **NO**, the operator was contacted contacted on:

5a. (R649-9-2)Waste Management Plan has been received on: IN PLACE

5b. Inspections of LA PA state/fee well sites complete on: n/a

5c. Reports current for Production/Disposition & Sundries on: ok

6. **Federal and Indian Lease Wells:** The BLM and or the BIA has approved the merger, name change, or operator change for all wells listed on Federal or Indian leases on: BLM BIA
7. **Federal and Indian Units:**
   The BLM or BIA has approved the successor of unit operator for wells listed on: _____
8. **Federal and Indian Communization Agreements ("CA"):**
   The BLM or BIA has approved the operator for all wells listed within a CA on: _____
9. **Underground Injection Control ("UIC")** The Division has approved UIC Form 5, **Transfer of Authority to Inject,** for the enhanced/secondary recovery unit/project for the water disposal well(s) listed on: _____

DATA ENTRY:

1. Changes entered in the **Oil and Gas Database on:** 9/27/2007
2. Changes have been entered on the **Monthly Operator Change Spread Sheet on:** 9/27/2007
3. Bond information entered in RBDMS on: 9/27/2007
4. Fee/State wells attached to bond in RBDMS on: 9/27/2007
5. Injection Projects to new operator in RBDMS on: 9/27/2007
6. Receipt of Acceptance of Drilling Procedures for APD/New on: 9/27/2007

BOND VERIFICATION:

1. Federal well(s) covered by Bond Number: UTB000138
2. Indian well(s) covered by Bond Number: n/a

3a. (R649-3-1) The **NEW** operator of any state/fee well(s) listed covered by Bond Number 104312762

3b. The **FORMER** operator has requested a release of liability from their bond on: 1/23/2008

The Division sent response by letter on:

LEASE INTEREST OWNER NOTIFICATION:

4. (R649-2-10) The **NEW** operator of the fee wells has been contacted and informed by a letter from the Division of their responsibility to notify all interest owners of this change on:

COMMENTS:

STATE OF UTAH
DEPARTMENT OF NATURAL RESOURCES
DIVISION OF OIL, GAS AND MINING

FORM 9

SUNDRY NOTICES AND REPORTS ON WELLS

Do not use this form for proposals to drill new wells, significantly deepen existing wells below current bottom-hole depth, reenter plugged wells, or to drill horizontal laterals. Use APPLICATION FOR PERMIT TO DRILL form for such proposals.

5. LEASE DESIGNATION AND SERIAL NUMBER:

6. IF INDIAN, ALLOTTEE OR TRIBE NAME:

7. UNIT or CA AGREEMENT NAME:

1. TYPE OF WELL: OIL WELL ☐ GAS WELL ☑ OTHER

8. WELL NAME and NUMBER: SEE ATTACHED

2. NAME OF OPERATOR: XTO Energy Inc. N2615

9. API NUMBER: SEE ATTACHED

3. ADDRESS OF OPERATOR: 810 Houston Street, CITY Fort Worth STATE TX ZIP 76102

PHONE NUMBER: (817) 870-2800

10. FIELD AND POOL, OR WILDCAT: Natural Buttes

4. LOCATION OF WELL

FOOTAGES AT SURFACE: SEE ATTACHED

COUNTY: Uintah

QTR/QTR, SECTION, TOWNSHIP, RANGE, MERIDIAN:

STATE: UTAH

11. CHECK APPROPRIATE BOXES TO INDICATE NATURE OF NOTICE, REPORT, OR OTHER DATA

TYPE OF SUBMISSION	TYPE OF ACTION		
☑ NOTICE OF INTENT (Submit in Duplicate)	☐ ACIDIZE	☐ DEEPEN	☐ REPERFORATE CURRENT FORMATION
Approximate date work will start:	☐ ALTER CASING	☐ FRACTURE TREAT	☐ SIDETRACK TO REPAIR WELL
	☐ CASING REPAIR	☐ NEW CONSTRUCTION	☐ TEMPORARILY ABANDON
	☐ CHANGE TO PREVIOUS PLANS	☑ OPERATOR CHANGE	☐ TUBING REPAIR
	☐ CHANGE TUBING	☐ PLUG AND ABANDON	☐ VENT OR FLARE
☐ SUBSEQUENT REPORT (Submit Original Form Only)	☐ CHANGE WELL NAME	☐ PLUG BACK	☐ WATER DISPOSAL
Date of work completion:	☐ CHANGE WELL STATUS	☐ PRODUCTION (START/RESUME)	☐ WATER SHUT-OFF
	☐ COMMINGLE PRODUCING FORMATIONS	☐ RECLAMATION OF WELL SITE	☐ OTHER:
	☐ CONVERT WELL TYPE	☐ RECOMPLETE - DIFFERENT FORMATION	

12. DESCRIBE PROPOSED OR COMPLETED OPERATIONS. Clearly show all pertinent details including dates, depths, volumes, etc.

Effective July 1, 2007, XTO Energy Inc. has purchased the wells listed on the attachment from:

Dominion Exploration & Production, Inc.
14000 Quail Springs Parkway, Suite 600
Oklahoma City, OK 73134
N1095

James D. Abercrombie (405) 749-1300
James D. Abercrombie
Sr. Vice President, General Manager - Western Business Unit

Please be advised that XTO Energy Inc. is considered to be the operator on the attached list and is responsible under the terms and conditions of the lease for the operations conducted upon the lease lands. Bond coverage is provided by Nationwide BLM Bond #104312750 and Department of Natural Resources Bond #104312762.

NAME (PLEASE PRINT) Edwin S. Ryan, Jr. TITLE Sr. Vice President - Land Administration

SIGNATURE Edwin S. Ryan, Jr. DATE 7/31/2007

(This space for State use only)

APPROVED 9/27/07
Earlene Russell
Division of Oil, Gas and Mining
Earlene Russell, Engineering Technician

RECEIVED
AUG 0 6 2007
DIV. OF OIL, GAS & MINING

(5/2000) (See Instructions on Reverse Side)

STATE OF UTAH
DEPARTMENT OF NATURAL RESOURCES
DIVISION OF OIL, GAS AND MINING

Request to Transfer Application or Permit to Drill

(This form should accompany a Sundry Notice, Form 9, requesting APD transfer)

Well name:	SEE ATTACHED LIST
API number:	
Location:	Qtr-Qtr: Section: Township: Range
Company that filed original application:	DOMINION E&P
Date original permit was issued:	
Company that permit was issued to:	DOMINION E&P

Check one	Desired Action:
	Transfer pending (unapproved) Application for Permit to Drill to new operator
	The undersigned as owner with legal rights to drill on the property, hereby verifies that the information as submitted in the pending Application for Permit to Drill, remains valid and does not require revision. The new owner of the application accepts and agrees to the information and procedures as stated in the application.
✓	**Transfer approved Application for Permit to Drill to new operator**
	The undersigned as owner with legal rights to drill on the property as permitted, hereby verifies that the information as submitted in the previously approved application to drill, remains valid and does not require revision.

Following is a checklist of some items related to the application, which should be verified.	Yes	No
If located on private land, has the ownership changed?		✓
If so, has the surface agreement been updated?		
Have any wells been drilled in the vicinity of the proposed well which would affect the spacing or siting requirements for this location?		✓
Have there been any unit or other agreements put in place that could affect the permitting or operation of this proposed well?		✓
Have there been any changes to the access route including ownership or right-of-way, which could affect the proposed location?		✓
Has the approved source of water for drilling changed?		✓
Have there been any physical changes to the surface location or access route which will require a change in plans from what was discussed at the onsite evaluation?		✓
Is bonding still in place, which covers this proposed well? Bond No. 104312762	✓	

Any desired or necessary changes to either a pending or approved Application for Permit to Drill that is being transferred, should be filed on a Sundry Notice, Form 9, or amended Application for Permit to Drill, Form 3, as appropriate, with necessary supporting information as required.

Name (please print) HOLLY C. PERKINS Title REGULATORY COMPLIANCE TECH

Signature Holly C. Perkins Date 08/27/2007

Representing (company name) XTO ENERGY INC.

The person signing this form must have legal authority to represent the company or individual(s) to be listed as the new operator on the Application for Permit to Drill.

AUG 3 0 2007

(3/2004)

N1095 DOMINION E and P, INC. to N2615 XTO ENERGY, INC.

api	well_name	qtr_qtr	sec	twp	rng	lease_num	entity	Lease	well	stat
4304736892	LCU 5-9H	SWNW	09	110S	200E	UTU-34350		Federal	GW	APD
4304736893	LCU 5-17H	SWNW	17	110S	200E	UTU-76265		Federal	GW	APD
4304736896	LCU 11-9H	NESW	09	110S	200E	UTU-76265		Federal	GW	APD
4304737059	LCU 2-17H	NWNE	17	110S	200E	UTU-76265		Federal	GW	APD
4304737285	LCU 11-17H	NESW	17	110S	200E	UTU-76265		Federal	OW	APD
4304737286	LCU 7-17H	SWNE	17	110S	200E	UTU-76265		Federal	OW	APD
4304737448	LCU 9-8H	NESE	08	110S	200E	UTU-76265		Federal	OW	APD
4304737653	LCU 14-9H	SESW	09	110S	200E	UTU-76265		Federal	GW	APD
4304737997	LCU 9-10H	NESE	10	110S	200E	UTU-44089		Federal	GW	APD
4304738069	LCU 8-35F	SENE	35	100S	200E	U-01470D		Federal	GW	APD
4304738070	LCU 12-35F	NWSW	35	100S	200E	U-01470D		Federal	GW	APD
4304738071	LCU 15-35F	SWSE	35	100S	200E	U-01470D		Federal	GW	APD
4304738072	LCU 16-35F	SESE	35	100S	200E	U-01470D		Federal	GW	APD
4304738073	LCU 1-1H	NENE	01	110S	200E	UTU-76264		Federal	GW	APD
4304738074	LCU 9-9H	NWSE	09	110S	200E	UTU-76265		Federal	GW	APD
4304738093	LCU 9-1H	NESE	01	110S	200E	UTU-73436		Federal	GW	APD
4304738094	LCU 6-1H	SENW	01	110S	200E	UTU-76264		Federal	GW	APD
4304738095	LCU 4-1H	NWNW	01	110S	200E	UTU-76264		Federal	GW	APD
4304738096	LCU 3-1H	NENW	01	110S	200E	UTU-76264		Federal	GW	APD
4304738097	LCU 15-1H	SWSE	01	110S	200E	UTU-73436		Federal	GW	APD
4304738098	LCU 10-1H	NWSE	01	110S	200E	UTU-73436		Federal	GW	APD
4304738183	LCU 6-35F	SENW	35	100S	200E	U-01470C		Federal	GW	APD
4304738184	LCU 8-9H	NWSE	09	110S	200E	UTU-34350		Federal	GW	APD
4304738185	LCU 8-1H	SENE	01	110S	200E	UTU-76264		Federal	GW	APD
4304738296	LCU 3-17H	NENW	17	110S	200E	UTU-76265		Federal	GW	APD
4304738297	LCU 12-17H	NWSW	17	110S	200E	UTU-76265		Federal	GW	APD
4304738298	LCU 13-17H	SWSW	17	110S	200E	UTU-76265		Federal	GW	APD
4304738379	LCU 2-3H	NWNE	03	110S	200E	UTU-44090-A		Federal	GW	NEW
4304738419	LCU 16-10H	SESE	10	110S	200E	UTU-44089		Federal	GW	APD
4304738420	LCU 5-11H	SWNW	11	110S	200E	UTU-73436		Federal	GW	APD
4304738421	LCU 10-11H	NWSE	11	110S	200E	UTU-73436		Federal	GW	APD
4304738422	LCU 13-11H	SWSW	11	110S	200E	UTU-73436		Federal	GW	APD
4304738423	LCU 15-11H	SWSE	11	110S	200E	UTU-73436		Federal	GW	APD
4304738424	LCU 16-11H	SESE	11	110S	200E	UTU-73436		Federal	GW	APD
4304738503	LCU 4-12H	NENW	12	110S	200E	UTU-73436		Federal	GW	APD
4304738504	LCU 5-12H	NENW	12	110S	200E	UTU-73436		Federal	GW	APD
4304738505	LCU 6-12H	NENW	12	110S	200E	UTU-73436		Federal	GW	APD
4304738676	LCU 12-9H	NWSW	09	110S	200E	UTU-76265		Federal	GW	APD
4304738677	LCU 6-9H	SENW	09	110S	200E	UTU-34350		Federal	GW	APD
4304738678	LCU 4-11H	NWNW	11	110S	200E	UTU-73436		Federal	GW	APD
4304738679	LCU 9-12H	NESE	12	110S	200E	UTU-73436		Federal	GW	APD
4304738682	LCU 14-6G	SESW	06	110S	210E	UTU-81728		Federal	GW	APD
4304738683	LCU 13-6G	SWSW	06	110S	210E	UTU-81728		Federal	GW	APD
4304738684	LCU 10-6G	NWSE	06	110S	210E	UTU-81728		Federal	GW	APD
4304738685	LCU 5-6G	SWNW	06	110S	210E	UTU-75700		Federal	GW	APD
4304738686	LCU 4-6G	NWNW	06	110S	210E	UTU-75700		Federal	GW	APD
4304738687	LCU 7-6G	SWNE	06	110S	210E	UTU-075700		Federal	GW	APD
4304738688	LCU 3-6G	NENW	06	110S	210E	UTU-075700		Federal	GW	APD

N1095 DOMINION E and P, INC. to N2615 XTO ENERGY, INC.

api	well_name	qtr_qtr	sec	twp	rng	lease_num	entity	Lease	well	stat
4304738784	LCU 11-35F	NESW	35	100S	200E	UTU-82703		Federal	GW	APD
4304738788	LCU 6-10H	SENW	10	110S	200E	UTU-44089		Federal	GW	APD
4304738789	LCU 13-10H	SWSW	10	110S	200E	UTU-44089		Federal	GW	APD
4304738790	LCU 11-11H	SESW	11	110S	200E	UTU-73436		Federal	GW	APD
4304738791	LCU 3-12H	NENW	12	110S	200E	UTU-73436		Federal	GW	APD
4304738892	LCU 7-10H	SWNE	10	110S	200E	UTU-44089		Federal	GW	APD
4304738893	LCU 1-12H	NENE	12	110S	200E	UTU-73436		Federal	GW	APD
4304738946	LCU 13-1H	NWSW	01	110S	200E	UTU-73436		Federal	GW	APD
4304738947	LCU 16-12H	SESE	12	110S	200E	UTU-73436		Federal	GW	APD
4304739050	LCU 15-4H	SWSE	04	110S	200E	UTU-81430		Federal	GW	APD
4304739158	LCU 15-3H	SWSE	03	110S	200E	UTU-34350		Federal	GW	APD
4304739159	LCU 5-3H	NENE	04	110S	200E	UTU-44090-A		Federal	GW	APD
4304739160	LCU 4-3H	NENE	04	110S	200E	UTU-44090-A		Federal	GW	APD
4304739161	LCU 8-8H	SENE	08	110S	200E	UTU-81430		Federal	GW	APD
4304739220	LCU 9-35F	NESE	35	100S	200E	UTU-82703		Federal	GW	APD
4304739221	LCU 7-35F	SWNE	35	100S	200E	UTU-82703		Federal	GW	APD
4304739224	LCU 14-10H	SESW	10	110S	200E	UTU-44089		Federal	GW	APD
4304739225	LCU 3-10H	NENW	10	110S	200E	UTU-44089		Federal	GW	APD
4304736773	LCU 6-16H	SENW	16	110S	200E	ML-48772		State	GW	APD
4304736808	LCU 13-12H	SWSW	12	110S	200E	FEE		Fee	GW	APD
4304736809	LCU 12-16H	NWSW	16	110S	200E	ML-48772		State	GW	APD
4304738027	LCU 1-2H	NENE	02	110S	200E	ML-48771		State	GW	APD
4304738255	LCU 6-2H	SENW	02	110S	200E	ML-48771		State	GW	APD
4304738272	LCU 3-2H	SENW	02	110S	200E	ML-48771		State	GW	APD
4304738343	LCU 14-2H	SESW	02	110S	200E	ML-48771		State	GW	APD
4304738675	LCU 16-2H	NWSW	01	110S	200E	ML-48771		State	GW	APD
4304738680	LCU 10-16H	NWSE	16	110S	200E	ML-48772		State	GW	APD
4304738681	LCU 14-16H	SESW	16	110S	200E	ML-48772		State	GW	APD
4304738785	LCU 5-36F	SWNW	36	100S	200E	ML-47391		State	GW	APD
4304739173	LCU 13-16H	SWSW	16	110S	200E	ML-48772		State	GW	APD
4304739174	LCU 11-16H	NESW	16	110S	200E	ML-48772		State	GW	APD
4304739223	LCU 4-16H	NWNW	16	110S	200E	ML-48772		State	GW	APD

United States Department of the Interior

BUREAU OF LAND MANAGEMENT
Utah State Office
P.O. Box 45155
Salt Lake City, UT 84145-0155

TAKE PRIDE IN AMERICA

IN REPLY REFER TO
3180
UT-922

Dominion Exploration & Production, Inc.
Attn: James D. Abercrombie
14000 Quail Springs Parkway, #600
Oklahoma City, OK 73134-2600

August 10, 2007

Re: Little Canyon Unit
Uintah County, Utah

Gentlemen:

On August 8, 2007, we received an indenture dated June 30, 2007, whereby Dominion Exploration & Production, Inc. resigned as Unit Operator and XTO Energy Inc. was designated as Successor Unit Operator for the Little Canyon Unit, Uintah County, Utah.

This indenture was executed by all required parties and the signatory parties have complied with Sections 5 and 6 of the unit agreement. The instrument is hereby approved effective August 15, 2007. In approving this designation, the Authorized Officer neither warrants nor certifies that the designated party has obtained all required approval that would entitle it to conduct operations under the Little Canyon Unit Agreement.

Your statewide oil and gas bond No. UTB000138 will be used to cover all operations within the River Bend Unit.

It is requested that you notify all interested parties of the change in unit operator. Copies of the approved instruments are being distributed to the appropriate federal offices, with one copy returned herewith.

Sincerely,

/s/ Greg J. Noble

Greg J. Noble
Acting Chief, Branch of Fluid Minerals

Enclosure

RECEIVED
AUG 1 6 2007
DIV. OF OIL, GAS & MINING

FORM 9

STATE OF UTAH
DEPARTMENT OF NATURAL RESOURCES
DIVISION OF OIL, GAS AND MINING

5. LEASE DESIGNATION AND SERIAL NUMBER: UTU-73436

SUNDRY NOTICES AND REPORTS ON WELLS

6. IF INDIAN, ALLOTTEE OR TRIBE NAME: N/A

Do not use this form for proposals to drill new wells, significantly deepen existing wells below current bottom-hole depth, reenter plugged wells, or to drill horizontal laterals. Use APPLICATION FOR PERMIT TO DRILL form for such proposals.

7. UNIT or CA AGREEMENT NAME: Little Canyon Unit

1. TYPE OF WELL: OIL WELL ☐ GAS WELL ☑ OTHER

8. WELL NAME and NUMBER: LCU 10-11H

2. NAME OF OPERATOR: XTO Energy, Inc.

9. API NUMBER: 4304738421

3. ADDRESS OF OPERATOR: P.O. Box 1360 CITY Roosevelt STATE UT ZIP 84066 PHONE NUMBER: (435) 722-4521

10. FIELD AND POOL, OR WILDCAT: undesignated

4. LOCATION OF WELL

FOOTAGES AT SURFACE: 1,949' FSL & 1,715' FEL COUNTY: Uintah

QTR/QTR, SECTION, TOWNSHIP, RANGE, MERIDIAN: NWSE 11 11S 20E S STATE: UTAH

11. CHECK APPROPRIATE BOXES TO INDICATE NATURE OF NOTICE, REPORT, OR OTHER DATA

TYPE OF SUBMISSION	TYPE OF ACTION		
☐ NOTICE OF INTENT (Submit in Duplicate)	☐ ACIDIZE	☐ DEEPEN	☐ REPERFORATE CURRENT FORMATION
Approximate date work will start:	☐ ALTER CASING	☐ FRACTURE TREAT	☐ SIDETRACK TO REPAIR WELL
	☐ CASING REPAIR	☐ NEW CONSTRUCTION	☐ TEMPORARILY ABANDON
	☐ CHANGE TO PREVIOUS PLANS	☐ OPERATOR CHANGE	☐ TUBING REPAIR
	☐ CHANGE TUBING	☐ PLUG AND ABANDON	☐ VENT OR FLARE
☑ SUBSEQUENT REPORT (Submit Original Form Only)	☐ CHANGE WELL NAME	☐ PLUG BACK	☐ WATER DISPOSAL
Date of work completion:	☐ CHANGE WELL STATUS	☐ PRODUCTION (START/RESUME)	☐ WATER SHUT-OFF
	☐ COMMINGLE PRODUCING FORMATIONS	☐ RECLAMATION OF WELL SITE	☑ OTHER: Permit Extension
	☐ CONVERT WELL TYPE	☐ RECOMPLETE - DIFFERENT FORMATION	

12. DESCRIBE PROPOSED OR COMPLETED OPERATIONS. Clearly show all pertinent details including dates, depths, volumes, etc.

XTO Energy, Inc. hereby requests a one year extension of the state permit for the referenced well

This is the second extension that has been requested.

Approved by the
Utah Division of
Oil, Gas and Mining

Date: 07-21-08

By: [signature]

NAME (PLEASE PRINT) Kendell Johnson TITLE Agent for XTO Energy, Inc.

SIGNATURE Kendell Johnson DATE 7/21/2008

(This space for State use only)

COPY SENT TO OPERATOR

Date: 7·23·2008

Initials: KS

(5/2000) (See Instructions on Reverse Side)

RECEIVED
JUL 21 2008
DIV OF OIL, GAS & MINING

Application for Permit to Drill
Request for Permit Extension
Validation
(this form should accompany the Sundry Notice requesting permit extension)

API: 4304738421
Well Name: LCU 10-11H
Location: NW SE 11 11S-20E 1,949' FSL & 1,715' FEL
Company Permit Issued to: XTO Energy, Inc.
Date Original Permit Issued: 8/17/2006

The undersigned as owner with legal rights to drill on the property as permitted above, hereby verifies that the information as submitted in the previously approved application to drill, remains valid and does not require revision.

Following is a checklist of some items related to the application, which should be verified.

If located on private land, has the ownership changed, if so, has the surface agreement been updated? Yes☐ No☑

Have any wells been drilled in the vicinity of the proposed well which would affect the spacing or siting requirements for this location? Yes☐ No☑

Has there been any unit or other agreements put in place that could affect the permitting or operation of this proposed well? Yes☐ No☑

Have there been any changes to the access route including ownership, or right-of-way, which could affect the proposed location? Yes☐ No☑

Has the approved source of water for drilling changed? Yes☐ No☑

Have there been any physical changes to the surface location or access route which will require a change in plans from what was discussed at the onsite evaluation? Yes☐ No☑

Is bonding still in place, which covers this proposed well? Yes☑ No☐

Kendell Johnson
Signature

7/21/2008
Date

Title: Agent

Representing: XTO Energy, Inc.

API Well No: 43047384210000

STATE OF UTAH
DEPARTMENT OF NATURAL RESOURCES
DIVISION OF OIL, GAS, AND MINING

FORM 9

5.LEASE DESIGNATION AND SERIAL NUMBER: UTU-73436

SUNDRY NOTICES AND REPORTS ON WELLS

Do not use this form for proposals to drill new wells, significantly deepen existing wells below current bottom-hole depth, reenter plugged wells, or to drill horizontal laterals. Use APPLICATION FOR PERMIT TO DRILL form for such proposals.

6. IF INDIAN, ALLOTTEE OR TRIBE NAME:

7.UNIT or CA AGREEMENT NAME: LITTLE CANYON

1. TYPE OF WELL: Gas Well

8. WELL NAME and NUMBER: LCU 10-11H

2. NAME OF OPERATOR: XTO ENERGY INC

9. API NUMBER: 43047384210000

3. ADDRESS OF OPERATOR: 382 Road 3100 , Aztec, NM, 87410
PHONE NUMBER: 505 333-3159 Ext

9. FIELD and POOL or WILDCAT: HILL CREEK

4. LOCATION OF WELL
FOOTAGES AT SURFACE:
1949 FSL 1715 FEL
QTR/QTR, SECTION, TOWNSHIP, RANGE, MERIDIAN:
Qtr/Qtr: NWSE Section: 11 Township: 11.0S Range: 20.0E Meridian: S

COUNTY: UINTAH

STATE: UTAH

11.
CHECK APPROPRIATE BOXES TO INDICATE NATURE OF NOTICE, REPORT, OR OTHER DATA

TYPE OF SUBMISSION	TYPE OF ACTION		
✓ NOTICE OF INTENT Approximate date work will start: 7/21/2010	☐ ACIDIZE	☐ ALTER CASING	☐ CASING REPAIR
	☐ CHANGE TO PREVIOUS PLANS	☐ CHANGE TUBING	☐ CHANGE WELL NAME
	☐ CHANGE WELL STATUS	☐ COMMINGLE PRODUCING FORMATIONS	☐ CONVERT WELL TYPE
☐ SUBSEQUENT REPORT Date of Work Completion:	☐ DEEPEN	☐ FRACTURE TREAT	☐ NEW CONSTRUCTION
	☐ OPERATOR CHANGE	☐ PLUG AND ABANDON	☐ PLUG BACK
	☐ PRODUCTION START OR RESUME	☐ RECLAMATION OF WELL SITE	☐ RECOMPLETE DIFFERENT FORMATION
☐ SPUD REPORT Date of Spud:	☐ REPERFORATE CURRENT FORMATION	☐ SIDETRACK TO REPAIR WELL	☐ TEMPORARY ABANDON
	☐ TUBING REPAIR	☐ VENT OR FLARE	☐ WATER DISPOSAL
☐ DRILLING REPORT Report Date:	☐ WATER SHUTOFF	☐ SI TA STATUS EXTENSION	✓ APD EXTENSION
	☐ WILDCAT WELL DETERMINATION	☐ OTHER	OTHER:

12. DESCRIBE PROPOSED OR COMPLETED OPERATIONS. Clearly show all pertinent details including dates, depths, volumes, etc.

XTO hereby requests a one year extension of the State Permit for the referenced well.

Approved by the Utah Division of Oil, Gas and Mining

Date: August 04, 2009

By:

NAME (PLEASE PRINT)	PHONE NUMBER	TITLE
Eden Fine	505 333-3664	Permitting Clerk
SIGNATURE		**DATE**
N/A		7/31/2009

RECEIVED July 31, 2009

The Utah Division of Oil, Gas, and Mining

- State of Utah
- Department of Natural Resources

Electronic Permitting System - Sundry Notices

Request for Permit Extension Validation Well Number 43047384210000

API: 43047384210000
Well Name: LCU 10-11H
Location: 1949 FSL 1715 FEL QTR NWSE SEC 11 TWNP 110S RNG 200E MER S
Company Permit Issued to: XTO ENERGY INC
Date Original Permit Issued: 8/17/2006

The undersigned as owner with legal rights to drill on the property as permitted above, hereby verifies that the information as submitted in the previously approved application to drill, remains valid and does not require revision. Following is a checklist of some items related to the application, which should be verified.

- **If located on private land, has the ownership changed, if so, has the surface agreement been updated?** ○ **Yes** ◉ **No**
- **Have any wells been drilled in the vicinity of the proposed well which would affect the spacing or siting requirements for this location?** ○ **Yes** ◉ **No**
- **Has there been any unit or other agreements put in place that could affect the permitting or operation of this proposed well?** ○ **Yes** ◉ **No**
- **Have there been any changes to the access route including ownership, or rightof- way, which could affect the proposed location?** ○ **Yes** ◉ **No**
- **Has the approved source of water for drilling changed?** ○ **Yes** ◉ **No**
- **Have there been any physical changes to the surface location or access route which will require a change in plans from what was discussed at the onsite evaluation?** ○ **Yes** ◉ **No**
- **Is bonding still in place, which covers this proposed well?** ◉ **Yes** ○ **No**

Approved by the Utah Division of Oil, Gas and Mining

Signature: Eden Fine **Date:** 7/31/2009
Title: Permitting Clerk **Representing:** XTO ENERGY INC

Date: August 04, 2009
By:

RECEIVED July 31, 2009

API Well No: 43047384210000

STATE OF UTAH
DEPARTMENT OF NATURAL RESOURCES
DIVISION OF OIL, GAS, AND MINING

FORM 9

5.LEASE DESIGNATION AND SERIAL NUMBER: UTU-73436

SUNDRY NOTICES AND REPORTS ON WELLS

Do not use this form for proposals to drill new wells, significantly deepen existing wells below current bottom-hole depth, reenter plugged wells, or to drill horizontal laterals. Use APPLICATION FOR PERMIT TO DRILL form for such proposals.

6. IF INDIAN, ALLOTTEE OR TRIBE NAME:

7.UNIT or CA AGREEMENT NAME: LITTLE CANYON

1. TYPE OF WELL Gas Well

8. WELL NAME and NUMBER: LCU 10-11H

2. NAME OF OPERATOR: XTO ENERGY INC

9. API NUMBER: 43047384210000

3. ADDRESS OF OPERATOR: 382 Road 3100 , Aztec, NM, 87410

PHONE NUMBER: 505 333-3159 Ext

9. FIELD and POOL or WILDCAT: HILL CREEK

4. LOCATION OF WELL
FOOTAGES AT SURFACE:
1949 FSL 1715 FEL
QTR/QTR, SECTION, TOWNSHIP, RANGE, MERIDIAN:
Qtr/Qtr: NWSE Section: 11 Township: 11.0S Range: 20.0E Meridian: S

COUNTY: UINTAH

STATE: UTAH

11.

CHECK APPROPRIATE BOXES TO INDICATE NATURE OF NOTICE, REPORT, OR OTHER DATA

TYPE OF SUBMISSION	TYPE OF ACTION		
✓ NOTICE OF INTENT Approximate date work will start: 8/14/2011	☐ ACIDIZE	☐ ALTER CASING	☐ CASING REPAIR
	☐ CHANGE TO PREVIOUS PLANS	☐ CHANGE TUBING	☐ CHANGE WELL NAME
	☐ CHANGE WELL STATUS	☐ COMMINGLE PRODUCING FORMATIONS	☐ CONVERT WELL TYPE
☐ SUBSEQUENT REPORT Date of Work Completion:	☐ DEEPEN	☐ FRACTURE TREAT	☐ NEW CONSTRUCTION
	☐ OPERATOR CHANGE	☐ PLUG AND ABANDON	☐ PLUG BACK
	☐ PRODUCTION START OR RESUME	☐ RECLAMATION OF WELL SITE	☐ RECOMPLETE DIFFERENT FORMATION
☐ SPUD REPORT Date of Spud:	☐ REPERFORATE CURRENT FORMATION	☐ SIDETRACK TO REPAIR WELL	☐ TEMPORARY ABANDON
	☐ TUBING REPAIR	☐ VENT OR FLARE	☐ WATER DISPOSAL
☐ DRILLING REPORT Report Date:	☐ WATER SHUTOFF	☐ SI TA STATUS EXTENSION	✓ APD EXTENSION
	☐ WILDCAT WELL DETERMINATION	☐ OTHER	OTHER:

12. DESCRIBE PROPOSED OR COMPLETED OPERATIONS. Clearly show all pertinent details including dates, depths, volumes, etc.

XTO hereby requests a one year extension on the State permit for the referenced well.

Approved by the Utah Division of Oil, Gas and Mining

Date: August 23, 2010

By:

NAME (PLEASE PRINT)	PHONE NUMBER	TITLE
Eden Fine	505 333-3664	Permitting Clerk

SIGNATURE	DATE
N/A	8/23/2010

The Utah Division of Oil, Gas, and Mining

- State of Utah
- Department of Natural Resources

Electronic Permitting System - Sundry Notices

Request for Permit Extension Validation Well Number 43047384210000

API: 43047384210000
Well Name: LCU 10-11H
Location: 1949 FSL 1715 FEL QTR NWSE SEC 11 TWNP 110S RNG 200E MER S
Company Permit Issued to: XTO ENERGY INC
Date Original Permit Issued: 8/17/2006

The undersigned as owner with legal rights to drill on the property as permitted above, hereby verifies that the information as submitted in the previously approved application to drill, remains valid and does not require revision. Following is a checklist of some items related to the application, which should be verified.

- **If located on private land, has the ownership changed, if so, has the surface agreement been updated?** ○ **Yes** ◉ **No**
- **Have any wells been drilled in the vicinity of the proposed well which would affect the spacing or siting requirements for this location?** ○ **Yes** ◉ **No**
- **Has there been any unit or other agreements put in place that could affect the permitting or operation of this proposed well?** ○ **Yes** ◉ **No**
- **Have there been any changes to the access route including ownership, or rightof- way, which could affect the proposed location?** ○ **Yes** ◉ **No**
- **Has the approved source of water for drilling changed?** ○ **Yes** ◉ **No**
- **Have there been any physical changes to the surface location or access route which will require a change in plans from what was discussed at the onsite evaluation?** ○ **Yes** ◉ **No**
- **Is bonding still in place, which covers this proposed well?** ◉ **Yes** ○ **No**

Approved by the Utah Division of Oil, Gas and Mining

Signature: Eden Fine **Date:** 8/23/2010
Title: Permitting Clerk **Representing:** XTO ENERGY INC

Date: August 23, 2010
By:

RECEIVED August 23, 2010

STATE OF UTAH
DEPARTMENT OF NATURAL RESOURCES
DIVISION OF OIL, GAS, AND MINING

FORM 9

5.LEASE DESIGNATION AND SERIAL NUMBER: UTU-73436

SUNDRY NOTICES AND REPORTS ON WELLS

Do not use this form for proposals to drill new wells, significantly deepen existing wells below current bottom-hole depth, reenter plugged wells, or to drill horizontal laterals. Use APPLICATION FOR PERMIT TO DRILL form for such proposals.

6. IF INDIAN, ALLOTTEE OR TRIBE NAME:

7.UNIT or CA AGREEMENT NAME: LITTLE CANYON

1. TYPE OF WELL Gas Well

8. WELL NAME and NUMBER: LCU 10-11H

2. NAME OF OPERATOR: XTO ENERGY INC

9. API NUMBER: 43047384210000

3. ADDRESS OF OPERATOR: 382 Road 3100 , Aztec, NM, 87410

PHONE NUMBER: 505 333-3159 Ext

9. FIELD and POOL or WILDCAT: HILL CREEK

4. LOCATION OF WELL
FOOTAGES AT SURFACE: 1949 FSL 1715 FEL
QTR/QTR, SECTION, TOWNSHIP, RANGE, MERIDIAN: Qtr/Qtr: NWSE Section: 11 Township: 11.0S Range: 20.0E Meridian: S

COUNTY: UINTAH

STATE: UTAH

11. CHECK APPROPRIATE BOXES TO INDICATE NATURE OF NOTICE, REPORT, OR OTHER DATA

TYPE OF SUBMISSION	TYPE OF ACTION		
✓ NOTICE OF INTENT Approximate date work will start: 8/8/2012	☐ ACIDIZE	☐ ALTER CASING	☐ CASING REPAIR
	☐ CHANGE TO PREVIOUS PLANS	☐ CHANGE TUBING	☐ CHANGE WELL NAME
	☐ CHANGE WELL STATUS	☐ COMMINGLE PRODUCING FORMATIONS	☐ CONVERT WELL TYPE
☐ SUBSEQUENT REPORT Date of Work Completion:	☐ DEEPEN	☐ FRACTURE TREAT	☐ NEW CONSTRUCTION
	☐ OPERATOR CHANGE	☐ PLUG AND ABANDON	☐ PLUG BACK
	☐ PRODUCTION START OR RESUME	☐ RECLAMATION OF WELL SITE	☐ RECOMPLETE DIFFERENT FORMATION
☐ SPUD REPORT Date of Spud:	☐ REPERFORATE CURRENT FORMATION	☐ SIDETRACK TO REPAIR WELL	☐ TEMPORARY ABANDON
	☐ TUBING REPAIR	☐ VENT OR FLARE	☐ WATER DISPOSAL
☐ DRILLING REPORT Report Date:	☐ WATER SHUTOFF	☐ SI TA STATUS EXTENSION	✓ APD EXTENSION
	☐ WILDCAT WELL DETERMINATION	☐ OTHER	OTHER:

12. DESCRIBE PROPOSED OR COMPLETED OPERATIONS. Clearly show all pertinent details including dates, depths, volumes, etc.

XTO Energy hereby requests a one (1) year extension of the State APD for the referenced well.

Approved by the Utah Division of Oil, Gas and Mining

Date: 08/09/2011

By: [signature]

NAME (PLEASE PRINT)	PHONE NUMBER	TITLE
Krista Wilson	505 333-3647	Permitting Tech

SIGNATURE	DATE
N/A	8/8/2011

RECEIVED Aug. 08, 2011

The Utah Division of Oil, Gas, and Mining

- State of Utah
- Department of Natural Resources

Electronic Permitting System - Sundry Notices

Request for Permit Extension Validation Well Number 43047384210000

API: 43047384210000
Well Name: LCU 10-11H
Location: 1949 FSL 1715 FEL QTR NWSE SEC 11 TWNP 110S RNG 200E MER S
Company Permit Issued to: XTO ENERGY INC
Date Original Permit Issued: 8/17/2006

The undersigned as owner with legal rights to drill on the property as permitted above, hereby verifies that the information as submitted in the previously approved application to drill, remains valid and does not require revision. Following is a checklist of some items related to the application, which should be verified.

- **If located on private land, has the ownership changed, if so, has the surface agreement been updated?** ○ **Yes** ◉ **No**
- **Have any wells been drilled in the vicinity of the proposed well which would affect the spacing or siting requirements for this location?** ○ **Yes** ◉ **No**
- **Has there been any unit or other agreements put in place that could affect the permitting or operation of this proposed well?** ○ **Yes** ◉ **No**
- **Have there been any changes to the access route including ownership, or rightof- way, which could affect the proposed location?** ○ **Yes** ◉ **No**
- **Has the approved source of water for drilling changed?** ○ **Yes** ◉ **No**
- **Have there been any physical changes to the surface location or access route which will require a change in plans from what was discussed at the onsite evaluation?** ○ **Yes** ◉ **No**
- **Is bonding still in place, which covers this proposed well?** ◉ **Yes** ○ **No**

Signature: Krista Wilson **Date:** 8/8/2011
Title: Permitting Tech **Representing:** XTO ENERGY INC

RECEIVED Aug. 08, 2011

FORM 9

STATE OF UTAH
DEPARTMENT OF NATURAL RESOURCES
DIVISION OF OIL, GAS, AND MINING

5.LEASE DESIGNATION AND SERIAL NUMBER: UTU-73436

SUNDRY NOTICES AND REPORTS ON WELLS

Do not use this form for proposals to drill new wells, significantly deepen existing wells below current bottom-hole depth, reenter plugged wells, or to drill horizontal laterals. Use APPLICATION FOR PERMIT TO DRILL form for such proposals.

6. IF INDIAN, ALLOTTEE OR TRIBE NAME:

7.UNIT or CA AGREEMENT NAME: LITTLE CANYON

1. TYPE OF WELL Gas Well

8. WELL NAME and NUMBER: LCU 10-11H

2. NAME OF OPERATOR: XTO ENERGY INC

9. API NUMBER: 43047384210000

3. ADDRESS OF OPERATOR: 382 Road 3100 , Aztec, NM, 87410

PHONE NUMBER: 505 333-3145 Ext

9. FIELD and POOL or WILDCAT: HILL CREEK

4. LOCATION OF WELL
FOOTAGES AT SURFACE: 1949 FSL 1715 FEL
QTR/QTR, SECTION, TOWNSHIP, RANGE, MERIDIAN: Qtr/Qtr: NWSE Section: 11 Township: 11.0S Range: 20.0E Meridian: S

COUNTY: UINTAH

STATE: UTAH

11.
CHECK APPROPRIATE BOXES TO INDICATE NATURE OF NOTICE, REPORT, OR OTHER DATA

TYPE OF SUBMISSION	TYPE OF ACTION		
✓ NOTICE OF INTENT Approximate date work will start: 5/31/2013	☐ ACIDIZE	☐ ALTER CASING	☐ CASING REPAIR
	☐ CHANGE TO PREVIOUS PLANS	☐ CHANGE TUBING	☐ CHANGE WELL NAME
	☐ CHANGE WELL STATUS	☐ COMMINGLE PRODUCING FORMATIONS	☐ CONVERT WELL TYPE
☐ SUBSEQUENT REPORT Date of Work Completion:	☐ DEEPEN	☐ FRACTURE TREAT	☐ NEW CONSTRUCTION
	☐ OPERATOR CHANGE	☐ PLUG AND ABANDON	☐ PLUG BACK
	☐ PRODUCTION START OR RESUME	☐ RECLAMATION OF WELL SITE	☐ RECOMPLETE DIFFERENT FORMATION
☐ SPUD REPORT Date of Spud:	☐ REPERFORATE CURRENT FORMATION	☐ SIDETRACK TO REPAIR WELL	☐ TEMPORARY ABANDON
	☐ TUBING REPAIR	☐ VENT OR FLARE	☐ WATER DISPOSAL
☐ DRILLING REPORT Report Date:	☐ WATER SHUTOFF	☐ SI TA STATUS EXTENSION	✓ APD EXTENSION
	☐ WILDCAT WELL DETERMINATION	☐ OTHER	OTHER:

12. DESCRIBE PROPOSED OR COMPLETED OPERATIONS. Clearly show all pertinent details including dates, depths, volumes, etc.

XTO Energy requests a one (1) year extension of the State APD for the referenced well.

Approved by the Utah Division of Oil, Gas and Mining

Date: August 28, 2012

By:

NAME (PLEASE PRINT)	PHONE NUMBER	TITLE
Richard L. Redus	303 397-3712	Regulatory

SIGNATURE	DATE
N/A	8/10/2012

RECEIVED: Aug. 10, 2012

The Utah Division of Oil, Gas, and Mining

- State of Utah
- Department of Natural Resources

Electronic Permitting System - Sundry Notices

Request for Permit Extension Validation Well Number 43047384210000

API: 43047384210000
Well Name: LCU 10-11H
Location: 1949 FSL 1715 FEL QTR NWSE SEC 11 TWNP 110S RNG 200E MER S
Company Permit Issued to: XTO ENERGY INC
Date Original Permit Issued: 8/17/2006

The undersigned as owner with legal rights to drill on the property as permitted above, hereby verifies that the information as submitted in the previously approved application to drill, remains valid and does not require revision. Following is a checklist of some items related to the application, which should be verified.

- **If located on private land, has the ownership changed, if so, has the surface agreement been updated?** ○ **Yes** ◉ **No**
- **Have any wells been drilled in the vicinity of the proposed well which would affect the spacing or siting requirements for this location?** ○ **Yes** ◉ **No**
- **Has there been any unit or other agreements put in place that could affect the permitting or operation of this proposed well?** ○ **Yes** ◉ **No**
- **Have there been any changes to the access route including ownership, or rightof- way, which could affect the proposed location?** ○ **Yes** ◉ **No**
- **Has the approved source of water for drilling changed?** ○ **Yes** ◉ **No**
- **Have there been any physical changes to the surface location or access route which will require a change in plans from what was discussed at the onsite evaluation?** ○ **Yes** ◉ **No**
- **Is bonding still in place, which covers this proposed well?** ◉ **Yes** ○ **No**

Signature: Richard L. Redus **Date:** 8/10/2012
Title: Regulatory **Representing:** XTO ENERGY INC

RECEIVED: Aug. 10, 2012

GARY R. HERBERT
Governor

GREGORY S. BELL
Lieutenant Governor

State of Utah

DEPARTMENT OF NATURAL RESOURCES
MICHAEL R. STYLER
Executive Director

Division of Oil, Gas and Mining
JOHN R. BAZA
Division Director

October 15, 2013

43 047 38421
LCU 10-11H
11S 20E 11

XTO Energy Inc.
382 Road 3100
Aztec, NM 87410

Re: APDs Rescinded for XTO Energy Inc., Uintah & Duchesne County

Ladies and Gentlemen:

Enclosed find the list of APDs that is being rescinded. No drilling activity at these locations has been reported to the division. Therefore, approval to drill these wells is hereby rescinded, effective October 15, 2013.

A new APD must be filed with this office for approval prior to the commencement of any future work on the subject location.

If any previously unreported operations have been performed on this well location, it is imperative that you notify the Division immediately.

Sincerely,

Diana Mason
Environmental Scientist

cc: Well File
Bureau of Land Management, Vernal
SITLA, Ed Bonner

1594 West North Temple, Suite 1210, PO Box 145801, Salt Lake City, UT 84114 -5801
telephone (801) 538-5340 • facsimile (801) 359-3940 • TTY (801) 538-7458 • *www.ogm.utah.gov*

UTAH DNR
OIL, GAS & MINING

43-047-38419	LCU 16-10H
43-047-38420	LCU 5-11H
43-047-38422	LCU 13-11H
43-047-38423	LCU 15-11H
43-047-38424	LCU 16-11H
43-047-38421	LCU 10-11H
43-015-30758	UT FED 18-7-3-33
43-015-30759	UT FED 18-7-35-22D (State Surface)
43-047-40292	RBU 4-11F
43-047-40296	RBU 16-11F
43-047-40297	RBU 15-11F
43-015-30748	UT FED 17-7-13-44D (State Surface)
43-015-30749	UT FED 17-7-13-42D (State Surface)

GARY R. HERBERT
Governor

GREGORY S. BELL
Lieutenant Governor

State of Utah

DEPARTMENT OF NATURAL RESOURCES
MICHAEL R. STYLER
Executive Director

Division of Oil, Gas and Mining
JOHN R. BAZA
Division Director

October 15, 2013

43 047 38421
LCU 10-11H
11S 20E 11

XTO Energy Inc.
382 Road 3100
Aztec, NM 87410

Re: APDs Rescinded for XTO Energy Inc., Uintah & Duchesne County

Ladies and Gentlemen:

Enclosed find the list of APDs that is being rescinded. No drilling activity at these locations has been reported to the division. Therefore, approval to drill these wells is hereby rescinded, effective October 15, 2013.

A new APD must be filed with this office for approval prior to the commencement of any future work on the subject location.

If any previously unreported operations have been performed on this well location, it is imperative that you notify the Division immediately.

Sincerely,

Diana Mason
Environmental Scientist

cc: Well File
Bureau of Land Management, Vernal
SITLA, Ed Bonner

1594 West North Temple, Suite 1210, PO Box 145801, Salt Lake City, UT 84114 -5801
telephone (801) 538-5340 • facsimile (801) 359-3940 • TTY (801) 538-7458 • *www.ogm.utah.gov*

UTAH DNR
OIL, GAS & MINING

43-047-38419	LCU 16-10H
43-047-38420	LCU 5-11H
43-047-38422	LCU 13-11H
43-047-38423	LCU 15-11H
43-047-38424	LCU 16-11H
43-047-38421	LCU 10-11H
43-015-30758	UT FED 18-7-3-33
43-015-30759	UT FED 18-7-35-22D (State Surface)
43-047-40292	RBU 4-11F
43-047-40296	RBU 16-11F
43-047-40297	RBU 15-11F
43-015-30748	UT FED 17-7-13-44D (State Surface)
43-015-30749	UT FED 17-7-13-42D (State Surface)