Form 3160-3
(July 1992)

FORM APPROVED
OMB NO. 1040-0136
Expires: February 28, 1995

UNITED STATES
DEPARTMENT OF THE INTERIOR
BUREAU OF LAND MANAGEMENT

SUBMIT IN TRIPLICATE*

APPLICATION FOR PERMIT TO DRILL OR DEEPEN

5. LEASE DESIGNATION AND SERIAL NO.	UTU-73698
6. IF INDIAN, ALLOTTEE OR TRIBE NAME	N/A
7. UNIT AGREEMENT NAME	N/A
8. FARM OR LEASE NAME, WELL NO.	WWT 9ML-25-8-24

TYPE OF WORK: DRILL ☑ DEEPEN ☐

TYPE OF WELL: ☐ OIL WELL ☑ GAS WELL ☐ OTHER SINGLE ZONE ☑ MULTIPLE ZONE ☐

2. NAME OF OPERATOR QEP UINTA BASIN, INC.	Contact: Jan Nelson E-Mail: jan.nelson@questar.com	9.API NUMBER: 43-047-37408
3. ADDRESS 11002 E. 17500 S. Vernal, Ut 84078	Telphone number Phone 435-781-4331 Fax 435-781-4323	10. FIELD AND POOL, OR WILDCAT WILDCAT
4. LOCATION OF WELL (Report location clearly and in accordance with and State requirements*) At Surface 1782' FSL 463' FEL, NESE, SECTION 25, T8S, R24E At proposed production zone 657375X 4439298Y 40.09116 -109.15398		11. SEC.,T, R, M, OR BLK & SURVEY OR AREA SEC.25, T8S, R24E Mer SLB
14. DISTANCE IN MILES FROM NEAREST TOWN OR POSTOFFICE* 40 + / - SOUTHEAST OF VERNAL, UTAH		12. COUNTY OR PARISH: Uintah 13. STATE: UT
15. DISTANCE FROM PROPOSED LOCATION TO NEAREST PROPERTY OR LEASE LINE, FT. (also to nearest drig,unit line if any) 463' + / -	16.NO.OF ACRES IN LEASE 680.00	17. NO. OF ACRES ASSIGNED TO THIS WELL 40
18.DISTANCE FROM PROPOSED location to nearest well, drilling, completed, applied for, on this lease, ft	19. PROPOSED DEPTH 7550'	20. BLM/BIA Bond No. on file ESB000024
21. ELEVATIONS (Show whether DF, RT, GR, ect.) 5252.2' GR	22. DATE WORK WILL START ASAP	23. Estimated duration 10 days
24. Attachments		

The following,completed in accordance with the requirments of Onshore Oil and Gas Order No. 1, shall be attached to this form:

1. Well plat certified by a registered surveyor.
2. A Drilling Plan
3. A surface Use Plan (if location is on National Forest System Lands, the SUPO shall be filed with the appropriate Forest Service Office).
4. Bond to cover the operations unless covered by an exisiting bond on file (see Item 20 above).
5. Operator certification.
6. Such other site specific information and/or plans as may be required by the authorized officer.

SIGNED Jan Nelson Name (printed/typed) Jan Nelson DATE 11-16-05

TITLE Regulatory Affairs

(This space for Federal or State office use)

PERMIT NO. 43-047-37408 APPROVAL DATE

Application approval does not warrant or certify the applicant holds any legal or equitable title to those rights in the subject lease which would entitle the applicant to conduct operations thereon

CONDITIONS OF APPROVAL, IF ANY:

APPROVED BY Bradley G. Hill TITLE BRADLEY G. HILL ~~ENVIRONMENTAL SCIENTIST III~~ DATE 12-05-05

*See Instructions On Reverse Side

Title 18 U.S.C Section 1001, makes it a crime for any person knowingly and willfully to make to any department or agency of the United States any false, fictitious or fraudulent statements or representations as to any matter within its jurisdiction

Federal Approval of this Action Is Necessary

RECEIVED
NOV 21 2005
DIV. OF OIL, GAS & MINING

CONFIDENTIAL

T8S, R24E, S.L.B.&M.

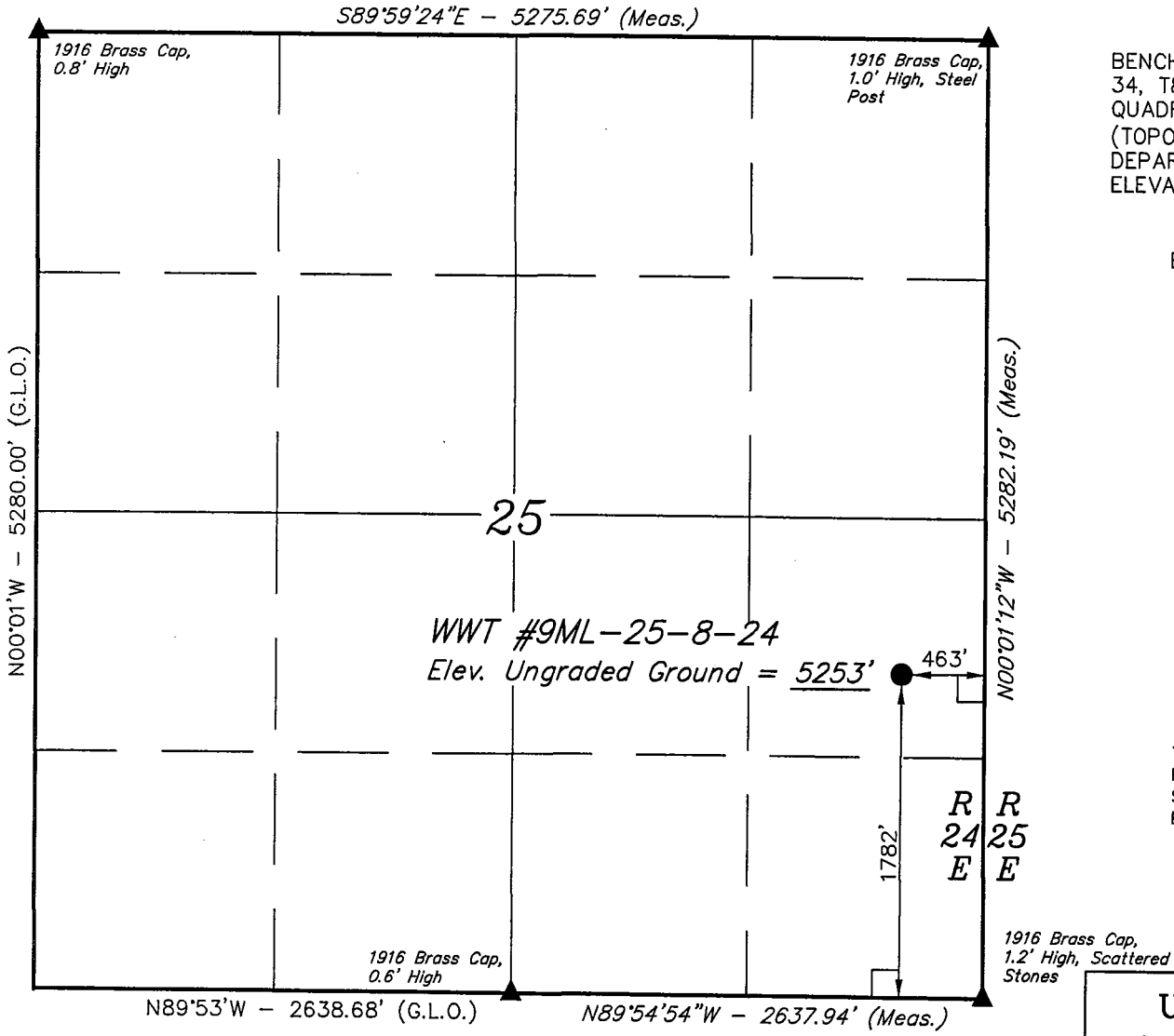

QUESTAR EXPLR. & PROD.

Well location, WWT #9ML–25–8–24, located as shown in the NE 1/4 SE 1/4 of Section 25, T8S, R24E, S.L.B.&M. Uintah County, Utah.

BASIS OF ELEVATION

BENCH MARK 45EAM LOCATED IN THE SW 1/4 OF SECTION 34, T8S, R24E, S.L.B.&M. TAKEN FROM THE BONANZA, QUADRANGLE, UTAH, UINTAH COUNTY, 7.5 MINUTE QUAD. (TOPOGRAPHIC MAP) PUBLISHED BY THE UNITED STATES DEPARTMENT OF THE INTERIOR, GEOLOGICAL SURVEY. SAID ELEVATION IS MARKED AS BEING 5350 FEET.

BASIS OF BEARINGS

BASIS OF BEARINGS IS A G.P.S. OBSERVATION.

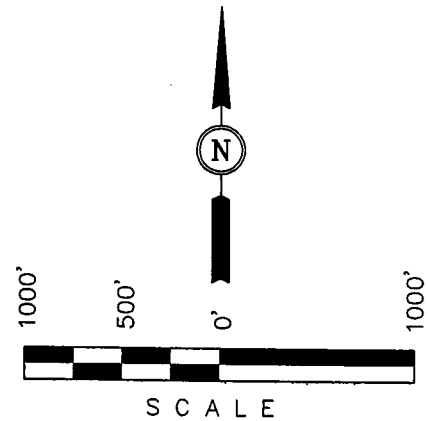

CERTIFICATE

THIS IS TO CERTIFY THAT THE ABOVE PLAT WAS PREPARED FROM FIELD NOTES OF ACTUAL SURVEYS MADE BY ME OR UNDER MY SUPERVISION AND THAT THE SAME ARE TRUE AND CORRECT TO THE BEST OF MY KNOWLEDGE AND BELIEF.

REGISTERED LAND SURVEYOR
REGISTRATION NO. 161319
STATE OF UTAH

(AUTONOMOUS NAD 83)
LATITUDE = 40°05'28.23" (40.091175)
LONGITUDE = 109°09'17.54" (109.154872)
(AUTONOMOUS NAD 27)
LATITUDE = 40°05'28.35" (40.091208)
LONGITUDE = 109°09'15.12" (109.154200)

LEGEND:

└ = 90° SYMBOL
● = PROPOSED WELL HEAD.
▲ = SECTION CORNERS LOCATED.

UINTAH ENGINEERING & LAND SURVEYING
85 SOUTH 200 EAST – VERNAL, UTAH 84078
(435) 789–1017

SCALE 1" = 1000'	DATE SURVEYED: 10–10–05	DATE DRAWN: 10–19–05
PARTY D.A. C.W. D.R.B.	REFERENCES G.L.O. PLAT	
WEATHER WARM	FILE QUESTAR EXPLR. & PROD.	

Additional Operator Remarks

QEP Uinta Basin, Inc. proposes to drill a well to 7550' to test the MesaVerde. If productive, casing will be run and the well completed. If dry, the well will be plugged and abandoned as per BLM and State of Utah requirements"

Please see QEP Uinta Basin, Inc. Standard Operating Practices for Mesa Verde Formation Wells located in Red Wash, Wonsits Valley, Gypsum Hills, White River, Glen Bench, and undesignated fields in Townships 07 and 08 South, Ranges 21 and 24 East.

See attached Onshore No. 1

See attached notice of intent to complete into multiple pools.

Please be advised that QEP Uinta Basin Inc. agrees to be responsible under the terms and conditions of the lease for the operations conducted upon the lease lands.

Bond coverage for this well is provided by Bond No.ESB000024. The principal is QEP Uinta Basin Inc. via surety as consent as provided for the 43 CFR 3104.2.

NOTICE OF INTENT TO COMPLETE INTO MULTIPLE POOLS

WWT 9ML-25-8-24

In compliance with the stated objectives of section R649-3-22 of the Utah Administrative Code and the Utah Oil and Gas Conservation Act, Questar Exploration and Production Company hereby requests the commingling of production between intervals in the WWT 9ML-25-8-24. Questar considers this commingling to be in the public interest in that it promotes maximum ultimate economic recovery, prevents waste, provides for orderly and efficient production of oil and gas and presents no detrimental effects from commingling the two gas streams.

Questar requests approval for the commingling between the Mesa Verde and Wasatch intervals. As the well is not in a Unit PA and the ownership is the same between formations, production will be reported as combined Mesa Verde / Wasatch production.

This well will be completed using multiple stage hydraulic fracturing. Bridge plugs will be used to isolate completion intervals during fracturing operations and will be drilled up prior to putting the well on production. Mesa Verde and Wasatch intervals will be fractured separately, except where they occur too close together to make isolation unfeasible.

A plat of all contiguous owners will follow along with an affidavit stating that all contiguous owners have been notified and given a 15 day objection period.

I hereby certify that the foregoing is true and correct

Matt Nikkel

Matt Nikkel
Engineer
Questar Exploration & Production

AFFIDAVIT OF NOTICE

STATE OF COLORADO)
COUNTY OF DENVER) ss:

Angela Page, being duly sworn, deposes and says:

1. That I am employed by Questar Market Resources in the capacity as a Landman. My business address is Independence Plaza
1050 17th Street, Suite 500
Denver, CO 80265

2. In my capacity as a Landman, pursuant to the provisions of Utah Administrative Rule 615-3-22 I have provided a copy of Questar Market Resource's application for completion of the WWT 9ML-25-8-24 well into two or more pools, in the form of Utah Division of Oil, Gas and Mining's Form 9 Sundry Notice, to owners of all contiguous oil and gas leases or drilling units overlying the pools which are the subject of that application.

3. In my capacity as a Landman I am authorized to provide such notice of Questar Market Resource's application to contiguous owners and to make this affidavit on this 21st day of September, 2005.

Angela Page
Printed Name: Angela Page

The foregoing instrument was sworn to and subscribed before me this 21st day of Sept., 2005, by Angela Page

Heather Lang
Notary Public

My Commission Expires 07/08/2008

HEATHER LANG NOTARY PUBLIC STATE OF COLORADO

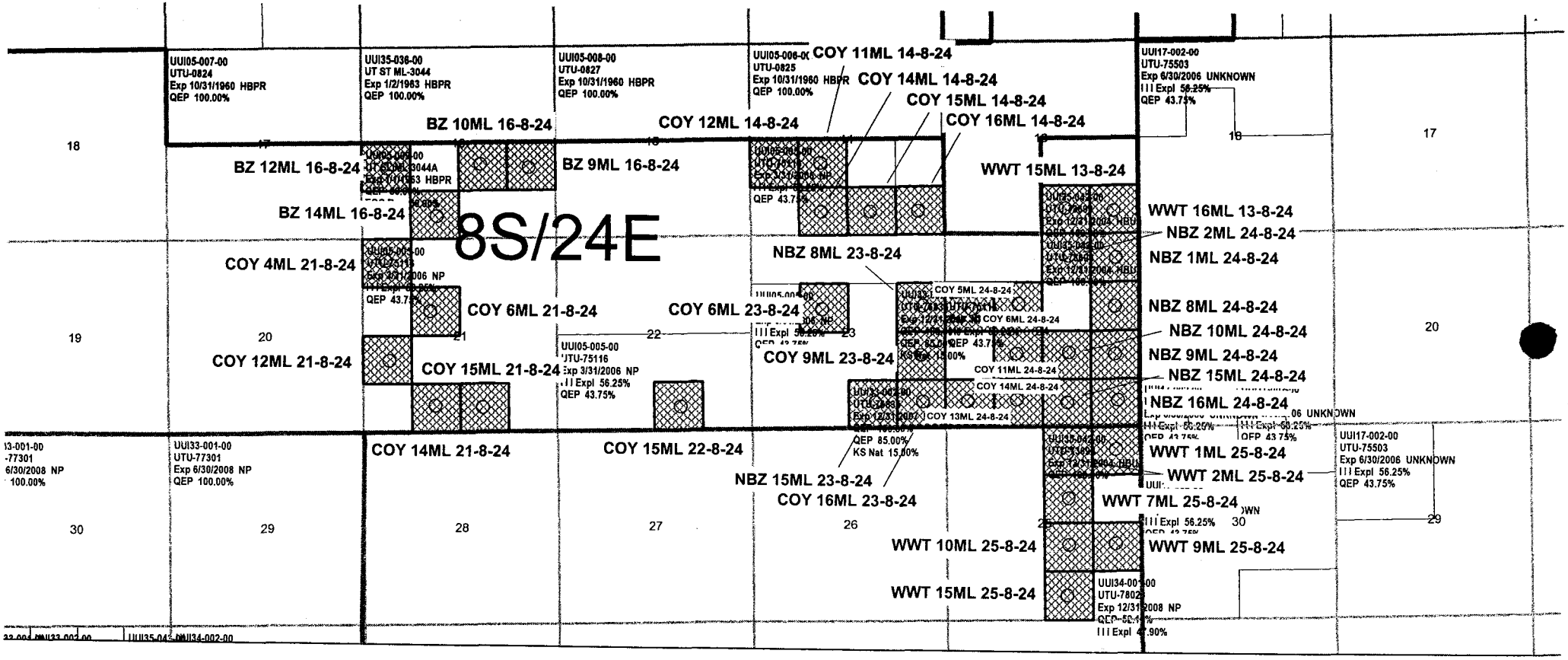

Wells:

WWT 15ML-13-8-24
WWT 16ML-13-8-24
COY 11ML-14-8-24
COY 12ML-14-8-24
COY 14ML-14-8-24
COY 15ML-14-8-24
COY 16ML-14-8-24
BZ 9ML-16-8-24
BZ 10ML-16-8-24
BZ 12ML-16-8-24
BZ 14ML-16-8-24
COY 4ML-21-8-24
COY 6ML-21-8-24
COY 12ML-21-8-24

COY 14ML-21-8-24
COY 15ML-21-8-24
COY 15ML-22-8-24
COY 6ML-23-8-24
COY 9ML-23-8-24
NBZ 8ML-23-8-24
NBZ 15ML-23-8-24
COY 16ML-23-8-24
COY 5ML-24-8-24
COY 6ML-24-8-24
COY 11ML-24-8-24
COY 13ML-24-8-24
COY 14ML-24-8-24
NBZ 8ML-24-8-24

NBZ 9ML-24-8-24
NBZ 10ML-24-8-24
NBZ 15ML-24-8-24
NBZ 16ML-24-8-24
NBZ 1ML-24-8-24
NBZ 2ML-24-8-24
WWT 1ML-25-8-24
WWT 2ML-25-8-24
WWT 7ML-25-8-24
WWT 9ML-25-8-24
WWT 10ML-25-8-24
WWT 15ML-25-8-24

QUESTAR

Tw /Kmv
COMMINGLED PRODUCTION
Uinta Basin—Uintah County, Utah

T8S–R24E

40-acre pool

2000 0 2000 ft
1:48000

Qep Uinta Basin, Inc.
WWT 9ML-25-8-24

ONSHORE OIL & GAS ORDER NO. 1
Approval of Operations on Onshore
Federal Oil and Gas Leases

All lease and/or unit operations will be conducted in such a manner that full compliance is made with applicable laws, regulations (43 CFR 3100), Onshore Oil and Gas No. 1, and the approved plan of operations. The operator is fully responsible for the actions of his subcontractors. A copy of these conditions will be furnished the field representative to insure compliance.

1. Formation Tops

The estimated tops of important geologic markers are as follows:

Formation	***Depth***
Green River	Surface
Wasatch	3870'
Mesa Verde	5150'
TD	7550'

2. Anticipated Depths of Oil, Gas, Water and Other Mineral Bearing Zones

The estimated depths at which the top and bottom of the anticipated water, oil, gas or other mineral bearing formations are expected to be encountered are as follows:

Substance	***Formation***	***Depth***
Oil/Gas	Mese Verde	7550'

All fresh water and prospectively valuable minerals encountered during drilling, will be recorded by depth and adequately protected. All oil and gas shows will be tested to determine commercial potential.

All water shows and water-bearing sands will be reported to the BLM in Vernal, Utah. Copies of State of Utah form OGC-8-X are acceptable. If no flows are detected, samples will be submitted to the BLM along with any water analyses conducted.

3. Anticipated Bottom Hole Pressures

Maximum anticipated bottom hole pressure equals approximately 3274.0 psi.

QEP UINTA BASIN, INC.
WWT 9ML-25-8-24
1782' FSL 463' FEL
NESE, SECTION 25, T8S, R24E
UINTAH COUNTY, UTAH
LEASE # UTU-73698

ONSHORE ORDER NO. 1

MULTI – POINT SURFACE USE & OPERATIONS PLAN

An onsite inspection was conducted for the WWT 9ML-25-8-24 on November 15, 2005. Weather conditions were cold at the time of the onsite. In attendance at the inspection were the following individauls:

Paul Buhler	Bureau of Land Management
Amy Torres	Bureau of Land Management
Jan Nelson	QEP Uinta Basin Inc.

1. **Existing Roads:**

The proposed well site is approximately 40 miles southeast of Vernal, Utah.

Refer to Topo Maps A and B for location of access roads within a 2 – mile radius.

There will be improvements made to existing power line two track road under existing Right-of-Way UTU-82297.

2. **Planned Access Roads:**

Please see QEP Uinta Basin, Inc. Standard Operating Practices for Mesa Verde Formation Wells located in Red Wash, Wonsits Valley, Gypsum Hills, White River, Glen Bench, and undesignated fields in Townships 07 and 08 South, Ranges 21 to 24 East.

Refer to Topo Map B for the location of the proposed access road.

3. **Location of Existing Wells Within a 1 – Mile Radius:**

Please refer to Topo Map C.

4. **Location of Existing & Proposed Facilities:**

Please see QEP Uinta Basin, Inc. Standard Operating Practices for Mesa Verde Formation Wells located in Red Wash, Wonsits Valley, Gypsum Hills, White River, Glen Bench, and undesignated fields in Townships 07 and 08 South, Ranges 21 to 24 East.

Refer to Topo Map D for the location of the proposed pipeline.

QEP requests a surface pipeline based on the following justification included in the attached "Request for Exception".

5. **Location and Type of Water Supply:**

Please see QEP Uinta Basin, Inc. Standard Operating Practices for Mesa Verde Formation Wells located in Red Wash, Wonsits Valley, Gypsum Hills, White River, Glen Bench, and undesignated fields in Townships 07 and 08 South, Ranges 21 to 24 East.

6. **Source of Construction Materials:**

Please see QEP Uinta Basin, Inc. Standard Operating Practices for Mesa Verde Formation Wells located in Red Wash, Wonsits Valley, Gypsum Hills, White River, Glen Bench, and undesignated fields in Townships 07 and 08 South, Ranges 21 to 24 East.

7. **Methods of Handling Waste Materials:**

Please see QEP Uinta Basin, Inc. Standard Operating Practices for Mesa Verde Formation Wells located in Red Wash, Wonsits Valley, Gypsum Hills, White River, Glen Bench, and undesignated fields in Townships 07 and 08 South, Ranges 21 to 24 East.

8. **Ancillary Facilities:**

Please see QEP Uinta Basin, Inc. Standard Operating Practices for Mesa Verde Formation Wells located in Red Wash, Wonsits Valley, Gypsum Hills, White River, Glen Bench, and undesignated fields in Townships 07 and 08 South, Ranges 21 to 24 East.

9. **Well Site Layout:** (See Location Layout Diagram)

The attached Location Layout Diagram describes drill pad cross-sections, cuts and fills and locations of the mud tanks, reserve pit, flare pit, pipe racks, trailer parking, spoil dirt stockpile(s), and surface material stockpile(s).

Please see the attached diagram to describe rig orientation, parking areas, and access roads.

A pit liner is required. A felt pit liner will be required if bedrock is encountered.

10. **Plans for Reclamation of the Surface:**

Please see QEP Uinta Basin, Inc. Standard Operating Practices for Mesa Verde Formation Wells located in Red Wash, Wonsits Valley, Gypsum Hills, White River, Glen Bench, and undesignated fields in Townships 07 and 08 South, Ranges 21 to 24 East.

Interim Reclamation

Please see attached Interim Reclamation plan.

Once the well is put onto production, QEP will reclaim as much of the well pad as possible that will allow for operations to continue in a safe and reasonable manner. Reseeding will be done in the spring or fall of every year to allow winter precipitation to aid in the succuss of reclamation.

Seed Mix:

Interim Reclamation:
6 lbs Hycrest Crested Wheatgrass
6 lbs Needle & Thread Grass
Final Reclamation:
Seed Mix # 1 3 lbs. Fourwing Saltbush, 4 lbs. Hycrest Crested Wheat Grass, 3 lbs. Indian Rice Grass and 1 lbs. Needle & Thread Grass.

11. Surface Ownership:

Bureau of Land Management
170 South 500 East
Vernal, Utah 84078
(435) 781-4400

12. Other Information

A Class III archaeological survey was conducted by Montgomery Archaeology Consultants. A copy of this report was submitted directly to the appropriate agencies by Montgomery Archaeology Consultants. Cultural resource clearance was recommended for this location.

A class III paleontological survey was conducted by Intermountain Paleo Consulting. A copy of this report was submitted directly to the appropriate agencies by Stephen D. Sandau. The inspection resulted in the location of no fossil resources. However, if vertebrate fossil(s) are found during construction a paleontologist should be immediately notified. QEP will provide paleo monitor if needed.

No drilling or construction will take place during the Pronghorn season May 10 thru June 20th.

There is a Ferruginous Hawk Stipulation from March 1st to July 15th. No construction or drilling will commence during this period unless otherwise determined by a wildlife biologist that the site is inactive.

There is a Ferrit Stipulation from March 1st to July 15th. No construction or drilling will commence during this period unless otherwise determined by a wildlife biologist that the site is inactive.

There is a Burrowing Owl Stipulation from April 1st to August 15th. No construction or drilling will commence during this period unless otherwise determined by a wildlife biologist that the site is inactive.

There is a Golden Eagle Stipulation from February 1st to July 15th. No construction or drilling will commence during this period unless otherwise determined by a wildlife biologist that the site is inactive.

Prior to construction contact BLM on relocating bird perches.

QEP will install low profile tanks in an effort to shield facilities from existing nest.

QEP Uinta Basin, Inc.
Request for Exception to Buried Pipeline
for
WWT 9ML-25-8-24

QEP respectfully requests an exception to burying this pipeline. We understand the standard Condition of Approval (COA) that may be included in the approved Application for Permit to Drill (APD) is: "*As a Best Management Practice (BMP), the pipeline would be buried within the identified construction width of an access corridor that contains the access road and pipelines. The construction width for the access corridor would increase from 30 feet, by an additional 20 feet, to a total of 50 feet. Exceptions to this BMP may be granted where laterally extensive, hard indurated bedrock, such as sandstone, is at or within 2 feet of the surface; and, soil types with a poor history of successful rehabilitation.*" QEP will install the pipeline within the access corridor and will avoid cross-country installation when possible. Our reason for requesting a surface line is based on the following justification:

Class IV VRM

- This area's designated Visual Resource Management is classified as Class IV. The Class IV objective is to provide for management activities that require major modification to the existing character of the landscape. The level of change to the landscape can be high. The management activities may dominate the view and may be the major focus of the viewer attention. However, every attempt should be made to minimize the impact of these activities through careful location, minimal disturbance, and repetition of the basic visual elements of form, line, color, and texture.

- QEP feels that surface pipe will comply with this classification more so than buried pipe due to the amount of surface disturbance that will be required to bury it. We believe surface installation within the access corridor will minimize the disturbance so that the pipeline does not dominate the view.

Environmental and Safety Concerns

- Buried pipe will greatly increase surface disturbance and habitat fragmentation. The soil in this area has a poor history of successful rehabilitation. Buried pipe will have an increased corrosion rate and would need to be dug up for repairs or replacement; the constant surface disturbance will not allow time for successful reclamation.

- Increasing surface disturbance will greatly increase noxious and invasive weed infestation.

- With the increased corrosion rate, buried pipe may have undetectable leaks that could go unnoticed for months. Small leaks may turn into large plumes of underground hazards because they are not easily monitored and not seen right away. An undetected leak also increases the potential for explosive incidents. Once detected, the surface will need to be disturbed, once again, to dig up the line and replace or repair it.

- Accidents associated with pipe breaks during construction activities could increase substantially as the number of buried lines increases.

- The additional surface disturbance will increase the risk of disturbing paleontological sites.

Operational and Mechanical Concerns for Gas Lines

- Cathodic protection will be required for buried pipe. Cathodic protection requires anode beds that must be maintained. This will add substantial costs in labor and material. Additional power lines will need to be installed to the anode beds. The additional costs for equipment and labor will be approximately $50,000.00 per section.

- Pipeline markers need to be used with buried pipe. This will add costs in labor and material.

- Every tie in requires a valve. The average distance between valves is approximately ¼ mile. Valves will have to be placed in "freeze boxes" or "valve boxes". Valve boxes will be considered confined space which increases the manpower needed to repair or replace valves. Every valve box will also require bright yellow guard rails.

- Additional equipment required for buried pipe can include blades/dozers, trenchers (cutting or blasting in hard rock), side booms, etc. which increases installation costs.

- Buried pipe must have fusion bonded epoxy (FBE) coating. FBE pipe will cost an additional $2.00 per foot compared to bare pipe.

- This pipeline has the potential for being upgraded/upsized to a larger pipe diameter depending on production volumes. If upsizing is required, the pipe will need to be dug up which will cause additional surface disturbance and will not allow adequate time for successful reclamation.

- Surface lines are sometimes relocated to accommodate new locations; this is done in an effort to minimize the amount of pipe needed and the amount of surface disturbed. If this pipe is buried, this will no longer be an option.

Lessee's or Operator's Representative:

Jan Nelson
Red Wash Rep.
QEP Uinta Basin, Inc.
11002 East 17500 South
Vernal, Utah 84078
(435) 781-4331

Certification:

All lease and/or unit operations will be conducted in such a manner that full compliance is made with all applicable laws, regulations, Onshore Oil & Gas Orders, the approved plan of operations, and any applicable Notice to Lessees.

QEP Uinta Basin Inc. will be fully responsible for the actions of their subcontractors.

A complete copy of the approved Application for Permit to Drill will be furnished to the field representative(s) to ensure compliance and shall be on location during all construction and drilling operations.

I hereby certify that I, or persons under my direct supervision, have inspected the proposed drill site and access route; that I am familiar with the conditions which currently exist; that the statements made in this plan are, to the best of my knowledge, true and correct; and that the work associated with the operations proposed herein will be performed by QEP Uinta Basin, Inc. it's contractors and subcontractors in conformity with this plan and the terms and conditions under which it is approved. This statement is subject to the provisions of 18 U.S.C. 1001 for the filing of a false statement.

Jan Nelson
Jan Nelson
Red Wash Representative

16-Nov-05
Date

QUESTAR EXPLR. & PROD.

WWT #9ML-25-8-24

LOCATED IN UINTAH COUNTY, UTAH
SECTION 25, T8S, R24E, S.L.B.&M.



PHOTO: VIEW FROM CORNER #5 TO LOCATION STAKE **CAMERA ANGLE: NORTHWESTERLY**

PHOTO: VIEW FROM BEGINNING OF PROPOSED ACCESS **CAMERA ANGLE: SOUTHWESTERLY**

- Since 1964 -
Uintah Engineering & Land Surveying
85 South 200 East Vernal, Utah 84078
435-789-1017 uels@uelsinc.com

LOCATION PHOTOS	10 MONTH	25 DAY	05 YEAR	PHOTO
TAKEN BY: D.A.	DRAWN BY: C.P.	REVISED: 00-00-00		

QUESTAR EXPLR. & PROD.

LOCATION LAYOUT FOR

WWT #9ML-25-8-24
SECTION 25, T8S, R24E, S.L.B.&M.
1782' FSL 463' FEL

FIGURE #1

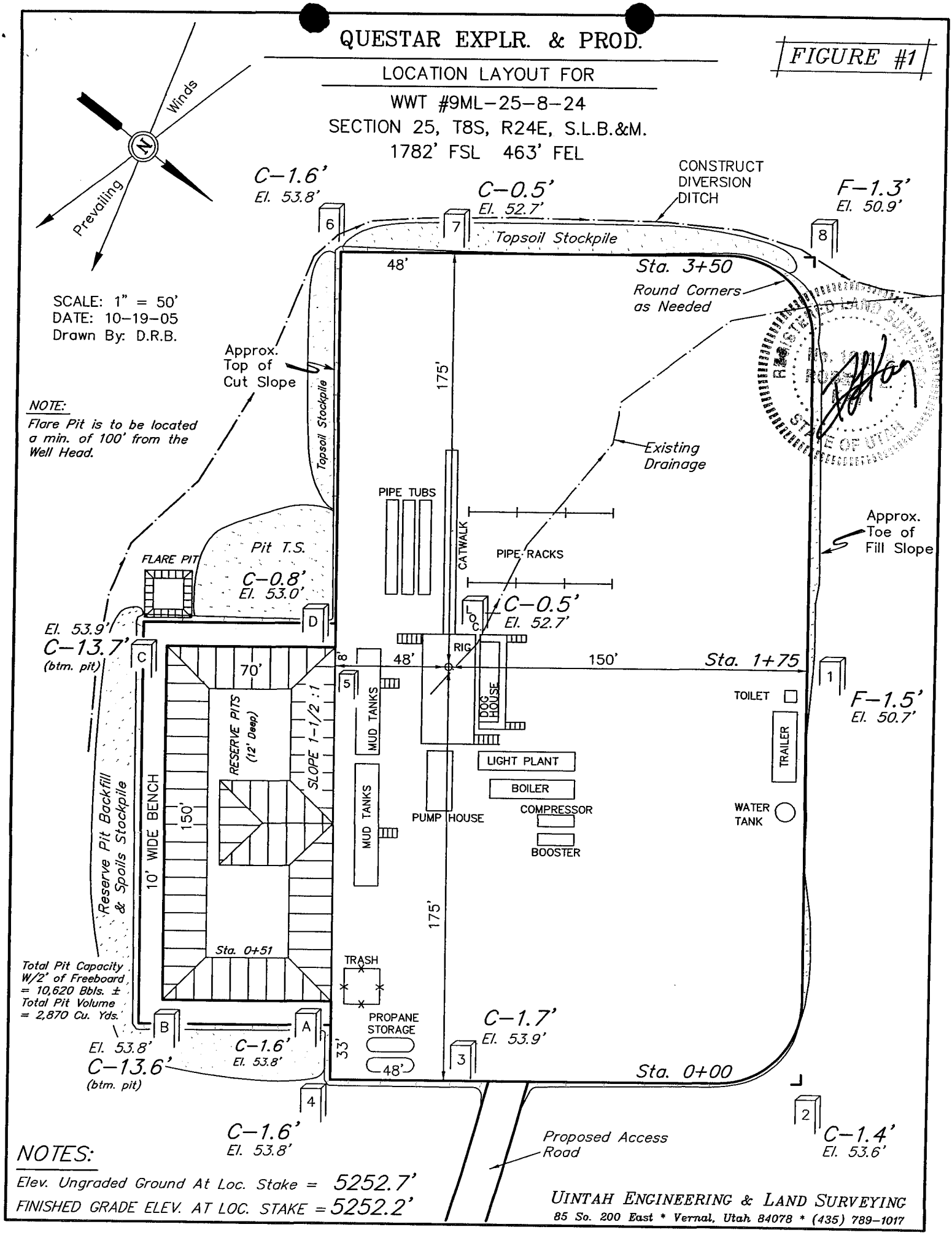

NOTES:

Elev. Ungraded Ground At Loc. Stake = 5252.7'
FINISHED GRADE ELEV. AT LOC. STAKE = 5252.2'

UINTAH ENGINEERING & LAND SURVEYING
85 So. 200 East * Vernal, Utah 84078 * (435) 789-1017

QUESTAR EXPLR. & PROD.

TYPICAL CROSS SECTIONS FOR

WWT #9ML-25-8-24
SECTION 25, T8S, R24E, S.L.B.&M.
1782' FSL 463' FEL

FIGURE #2

1" = 20'
X-Section Scale
1" = 50'

DATE: 10-19-05
Drawn By: D.R.B.

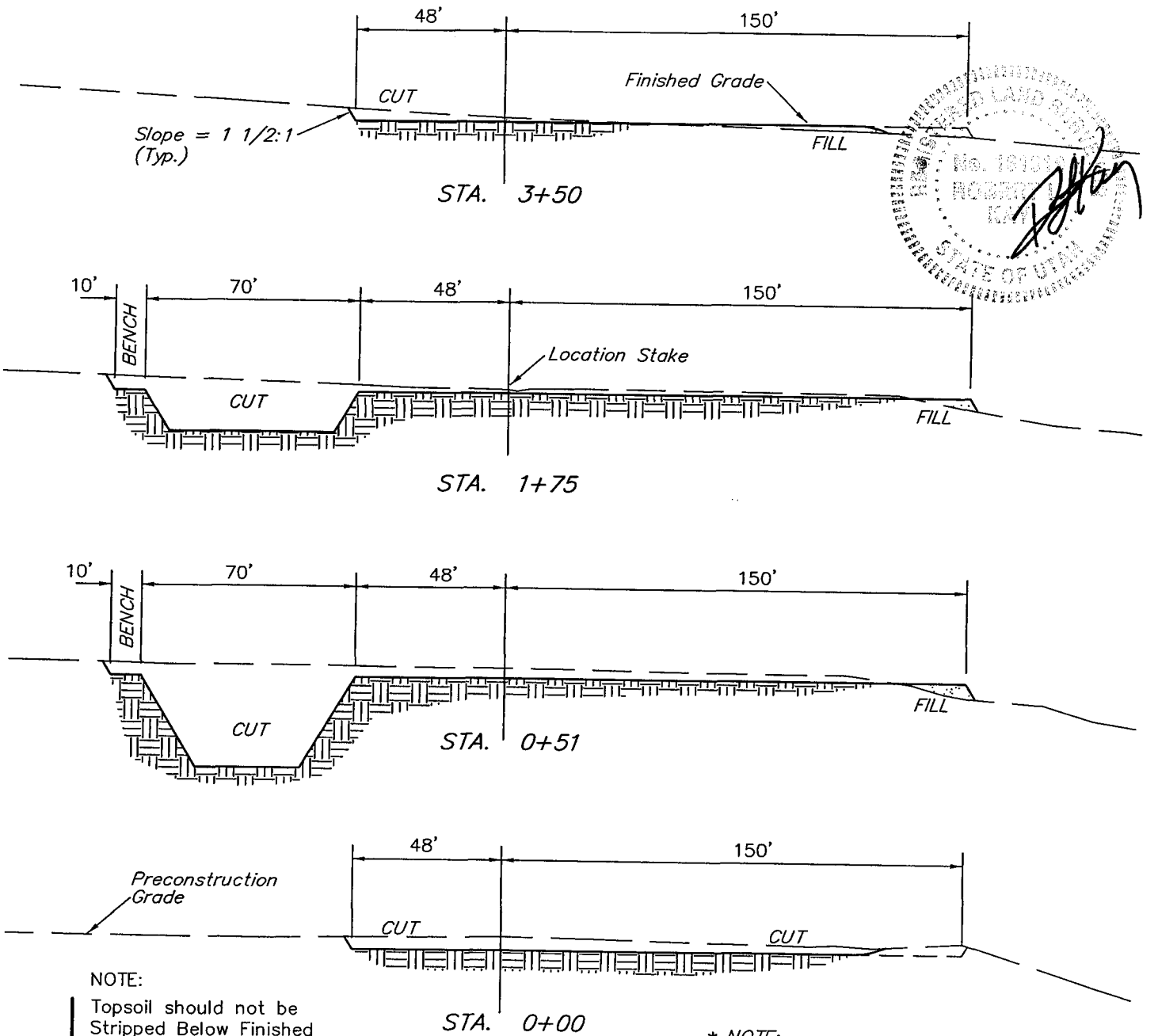

NOTE:
Topsoil should not be Stripped Below Finished Grade on Substructure Area.

* NOTE:
FILL QUANTITY INCLUDES 5% FOR COMPACTION

APPROXIMATE YARDAGES

CUT
(6") Topsoil Stripping = 1,610 Cu. Yds.
Remaining Location = 4,050 Cu. Yds.

TOTAL CUT = 5,660 CU.YDS.
FILL = 980 CU.YDS.

EXCESS MATERIAL = 4,680 Cu. Yds.
Topsoil & Pit Backfill (1/2 Pit Vol.) = 3,050 Cu. Yds.
EXCESS UNBALANCE (After Rehabilitation) = 1,630 Cu. Yds.

UINTAH ENGINEERING & LAND SURVEYING
85 So. 200 East * Vernal, Utah 84078 * (435) 789-1017

QUESTAR EXPLR. & PROD.

INTERIM RECLAMATION PLAN FOR

WWT #9ML-25-8-24
SECTION 25, T8S, R24E, S.L.B.&M.
1782' FSL 463' FEL

FIGURE #3

SCALE: 1" = 50'
DATE: 10-19-05
Drawn By: D.R.B.

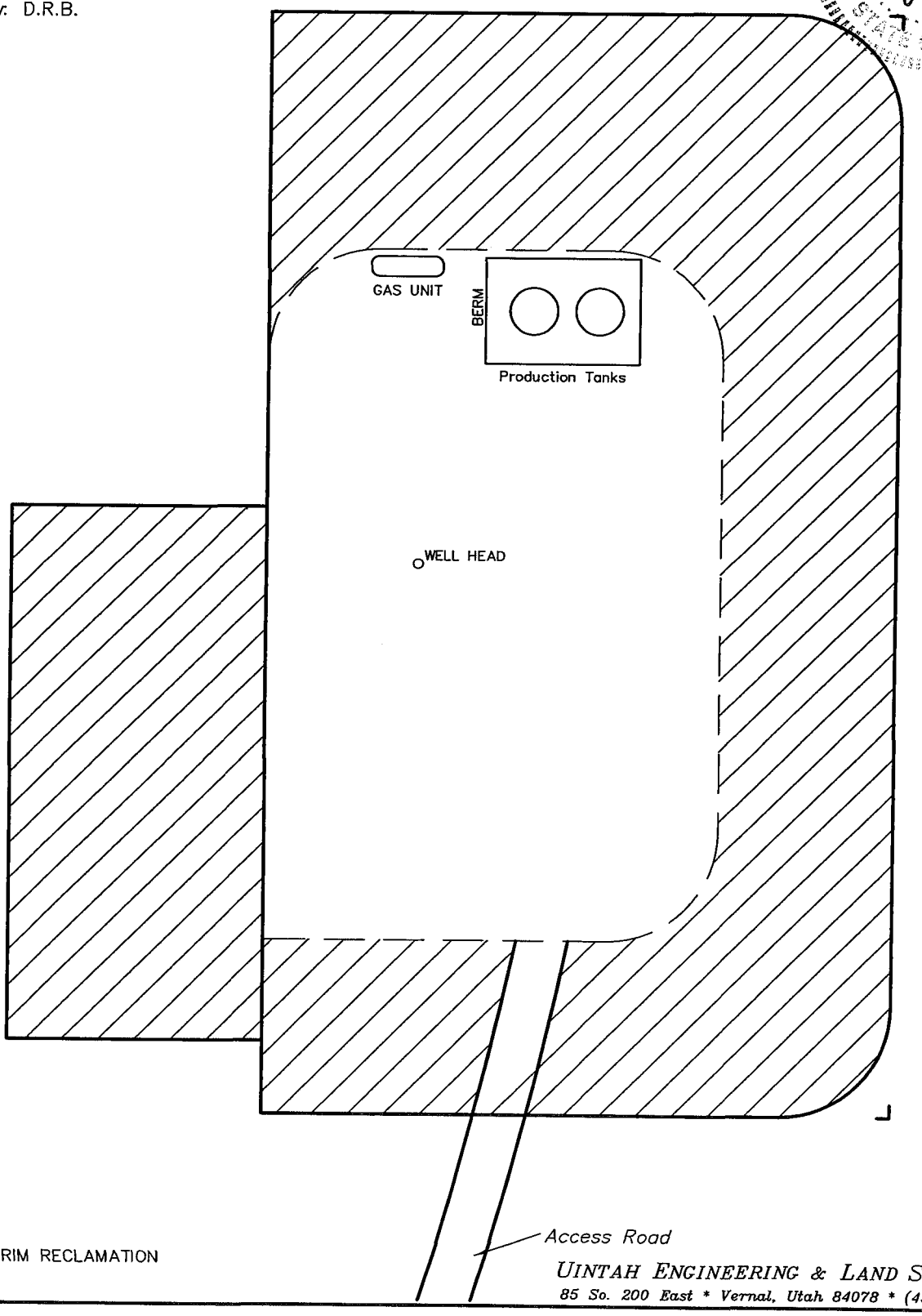

INTERIM RECLAMATION

UINTAH ENGINEERING & LAND SURVEYING
85 So. 200 East * Vernal, Utah 84078 * (435) 789-1017

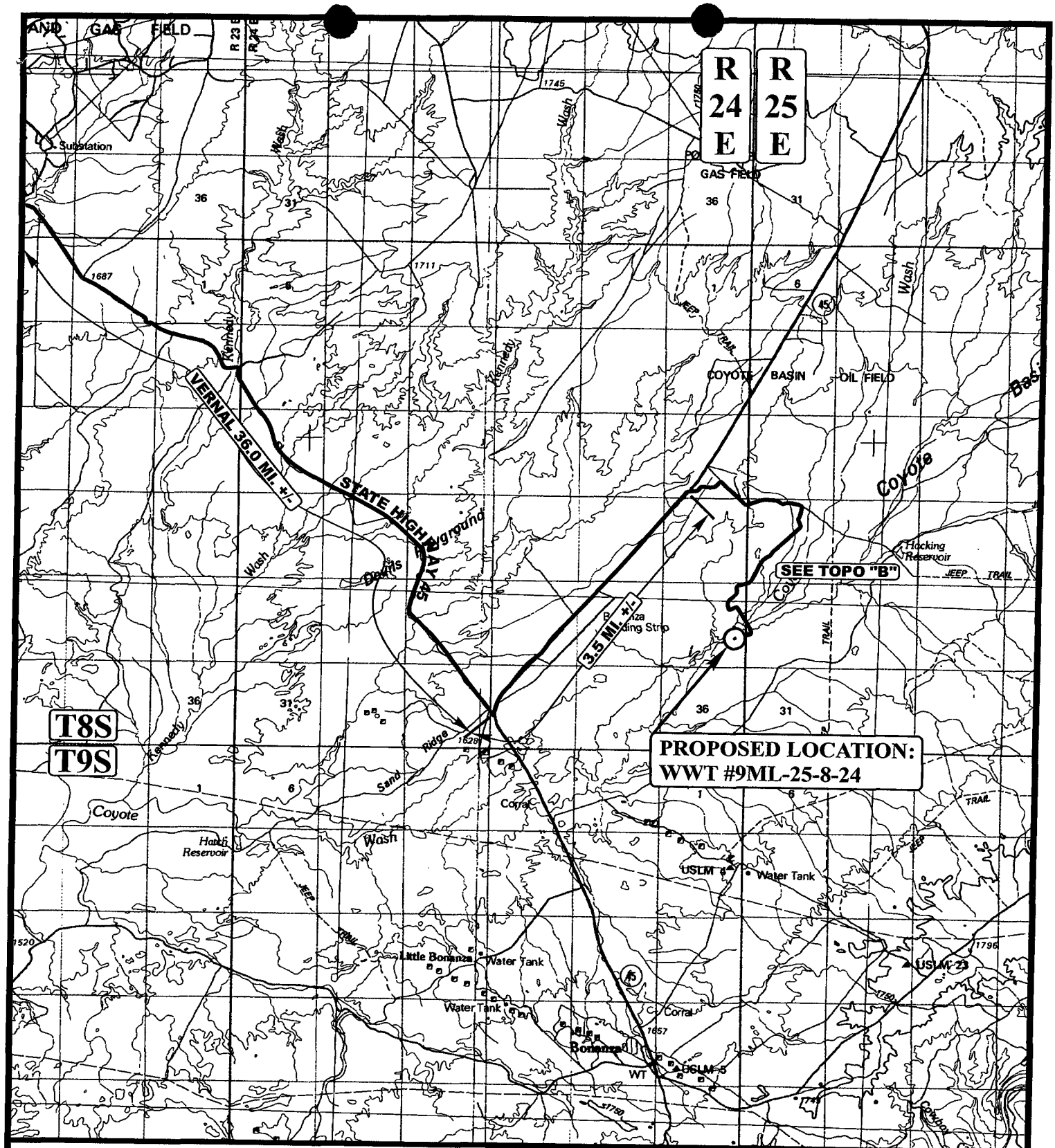

LEGEND:

⊙ PROPOSED LOCATION

N

QUESTAR EXPLR. & PROD.

WWT #9ML-25-8-24
SECTION 25, T8S, R24E, S.L.B.&M.
1782' FSL 463' FEL

UELS
Uintah Engineering & Land Surveying
85 South 200 East Vernal, Utah 84078
(435) 789-1017 * FAX (435) 789-1813

TOPOGRAPHIC MAP	10 MONTH	25 DAY	05 YEAR	A TOPO
SCALE: 1:100,000	DRAWN BY: C.P.	REVISED: 00-00-00		

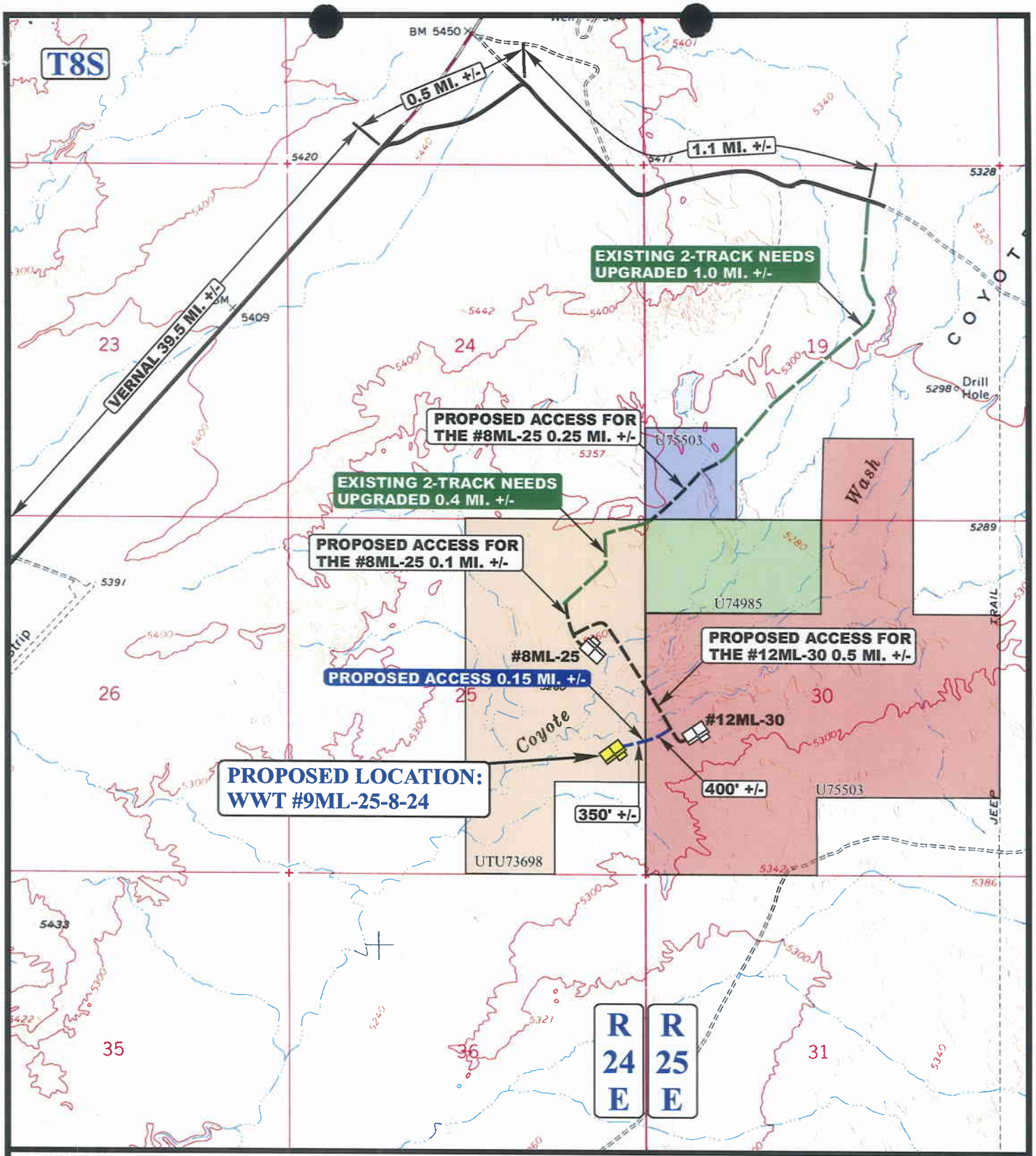

LEGEND:

EXISTING ROAD
PROPOSED ACCESS ROAD
EXISTING 2-TRACK NEEDS UPGRADED

N

QUESTAR EXPLR. & PROD.

WWT #9ML-25-8-24
SECTION 25, T8S, R24E, S.L.B.&M.
1782' FSL 463' FEL

Uintah Engineering & Land Surveying
85 South 200 East Vernal, Utah 84078
(435) 789-1017 * FAX (435) 789-1813

TOPOGRAPHIC MAP	10 MONTH	25 DAY	05 YEAR	B TOPO
SCALE: 1" = 2000'	DRAWN BY: C.P.	REVISED: 00-00-00		

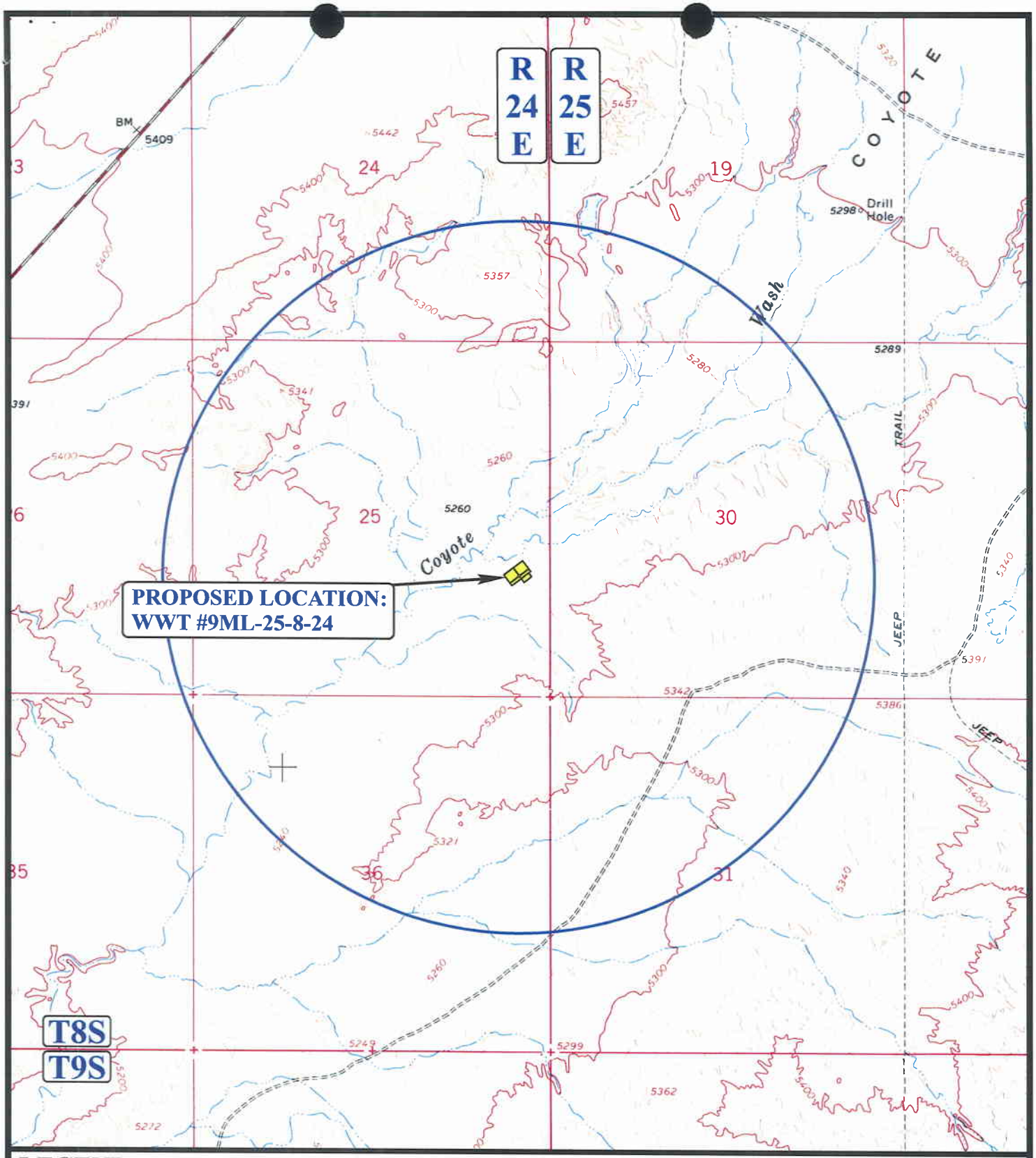

LEGEND:

- DISPOSAL WELLS
- PRODUCING WELLS
- SHUT IN WELLS
- WATER WELLS
- ABANDONED WELLS
- TEMPORARILY ABANDONED

N

QUESTAR EXPLR. & PROD.

WWT #9ML-25-8-24
SECTION 25, T8S, R24E, S.L.B.&M.
1782' FSL 463' FEL

Uintah Engineering & Land Surveying
85 South 200 East Vernal, Utah 84078
(435) 789-1017 * FAX (435) 789-1813

TOPOGRAPHIC MAP	MONTH 10	DAY 25	YEAR 05	C TOPO
SCALE: 1" = 2000'	DRAWN BY: C.P.	REVISED: 00-00-00		

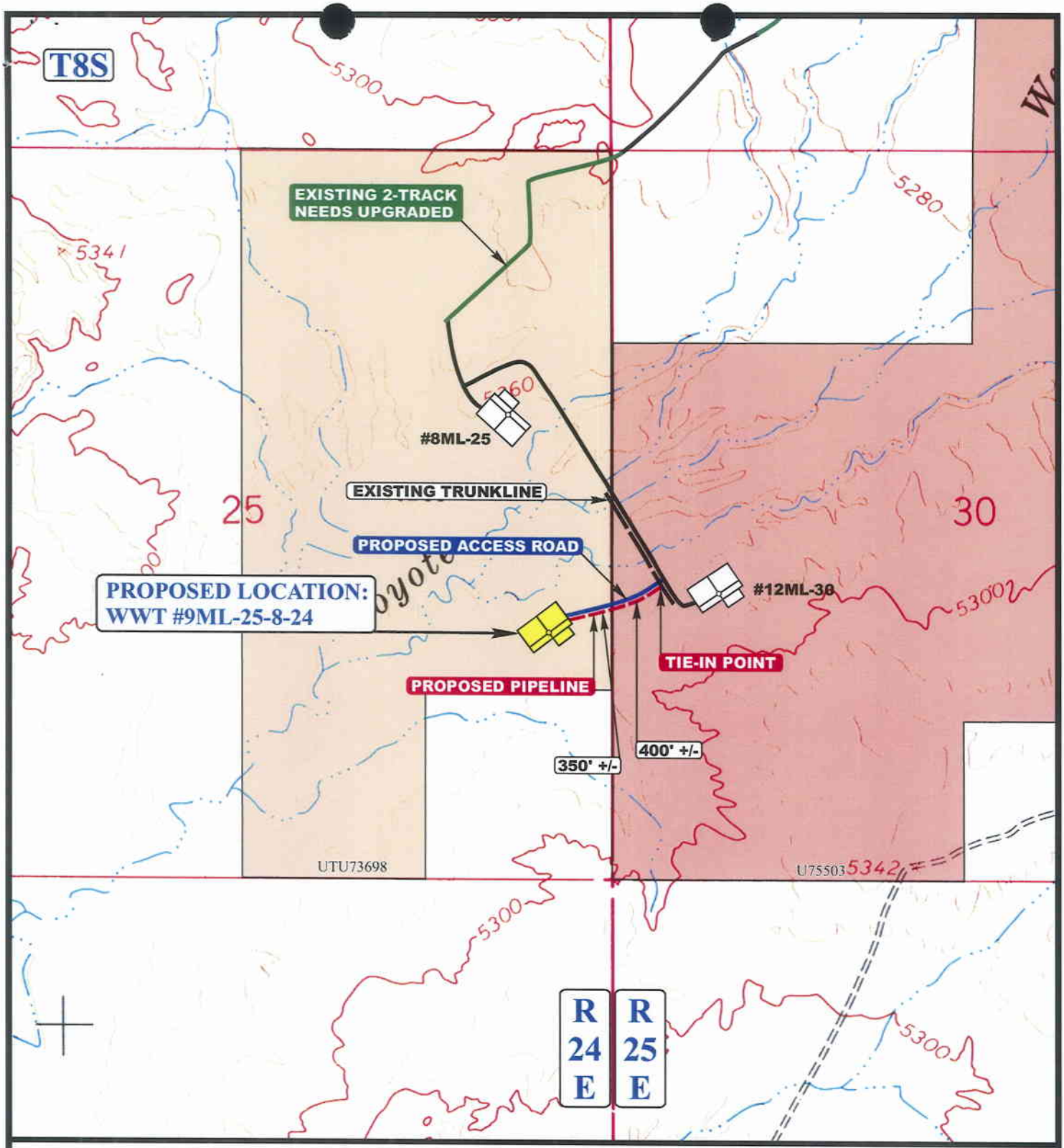

APPROXIMATE TOTAL PIPELINE DISTANCE = 741' +/-

LEGEND:

- PROPOSED ACCESS ROAD
- EXISTING PIPELINE
- PROPOSED PIPELINE
- EXISTING 2-TRACK NEEDS UPGRADED

N

QUESTAR EXPLR. & PROD.

WWT #9ML-25-8-24
SECTION 25, T8S, R24E, S.L.B.&M.
1782' FSL 463' FEL

Uintah Engineering & Land Surveying
85 South 200 East Vernal, Utah 84078
(435) 789-1017 * FAX (435) 789-1813

TOPOGRAPHIC MAP	10 MONTH	25 DAY	05 YEAR	D TOPO
SCALE: 1" = 1000'	DRAWN BY: C.P.	REVISED: 00-00-00		

WORKSHEET
APPLICATION FOR PERMIT TO DRILL

APD RECEIVED: 11/21/2005

API NO. ASSIGNED: 43-047-37408

WELL NAME: WWT 9ML-25-8-24

OPERATOR: QEP UINTA BASIN, INC. (N2460)

CONTACT: JAN NELSON

PHONE NUMBER: 435-781-4331

PROPOSED LOCATION:

NESE 25 080S 240E

SURFACE: 1782 FSL 0463 FEL

BOTTOM: 1782 FSL 0463 FEL

UINTAH

WILDCAT (1)

LEASE TYPE: 1 - Federal

LEASE NUMBER: UTU-73698

SURFACE OWNER: 1 - Federal

PROPOSED FORMATION: WSMVD

COALBED METHANE WELL? NO

INSPECT LOCATN BY: / /

Tech Review	Initials	Date
Engineering	DKD	12/5/05
Geology		
Surface		

LATITUDE: 40.09116

LONGITUDE: -109.1540

RECEIVED AND/OR REVIEWED:

✓ Plat

✓ Bond: Fed[1] Ind[] Sta[] Fee[]
(No. ESB000024)

N Potash (Y/N)

N Oil Shale 190-5 (B) or 190-3 or 190-13

✓ Water Permit
(No. 43-8496)

N RDCC Review (Y/N)
(Date:)

N(Y) Fee Surf Agreement (Y/N)

Y Intent to Commingle (Y/N)
(Wasatch, Mesa Verde)

LOCATION AND SITING:

___ R649-2-3.

Unit ___

✓ R649-3-2. General
Siting: 460 From Qtr/Qtr & 920' Between Wells

___ R649-3-3. Exception

___ Drilling Unit
Board Cause No: ___
Eff Date: ___
Siting: ___

___ R649-3-11. Directional Drill

COMMENTS: (See Separate File)

STIPULATIONS: 1. Federal Approval
2. Spacing Stip
3- Commingling

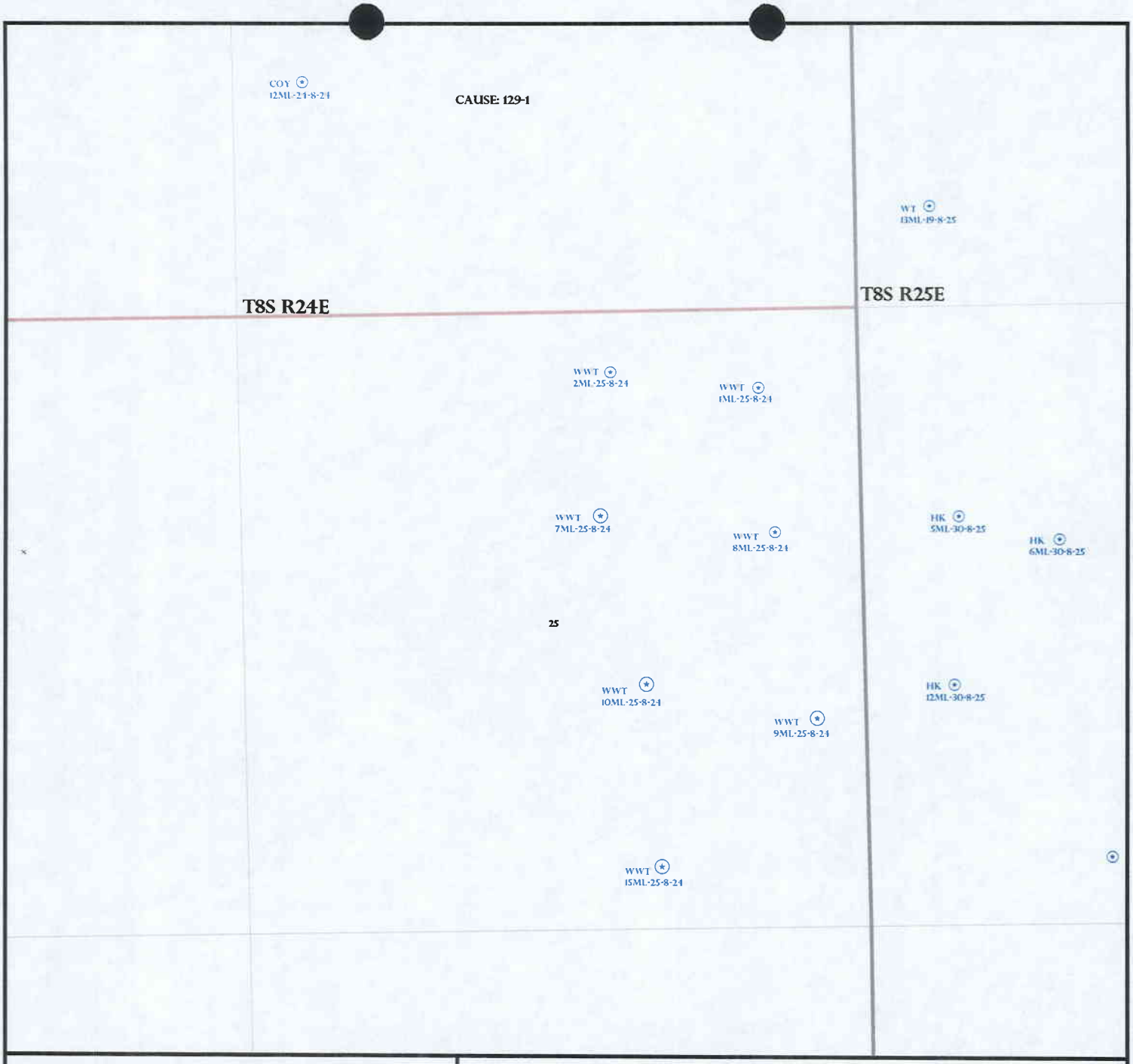

OPERATOR: QEP UINTA BASIN INC (N2460)

SEC: 25 **T.** 8S **R.** 24E

FIELD: WILDCAT (001)

COUNTY: UINTAH

SPACING: R649-3-2 / GENERAL SITING

Field Status
- ABANDONED
- ACTIVE
- COMBINED
- INACTIVE
- PROPOSED
- STORAGE
- TERMINATED

Unit Status
- EXPLORATORY
- GAS STORAGE
- NF PP OIL
- NF SECONDARY
- PENDING
- PI OIL
- PP GAS
- PP GEOTHERML
- PP OIL
- SECONDARY
- TERMINATED

Wells Status
- GAS INJECTION
- GAS STORAGE
- LOCATION ABANDONED
- NEW LOCATION
- PLUGGED & ABANDONED
- PRODUCING GAS
- PRODUCING OIL
- SHUT-IN GAS
- SHUT-IN OIL
- TEMP. ABANDONED
- TEST WELL
- WATER INJECTION
- WATER SUPPLY
- WATER DISPOSAL
- DRILLING

Utah Oil Gas and Mining

N
W E
S

PREPARED BY: DIANA WHITNEY
DATE: 22-NOVEMBER-2005

State of Utah

Department of Natural Resources

MICHAEL R. STYLER
Executive Director

Division of Oil, Gas & Mining

JOHN R. BAZA
Division Director

JON M. HUNTSMAN, JR.
Governor

GARY R. HERBERT
Lieutenant Governor

December 5, 2005

QEP Uinta Basin, Inc.
11002 E 17500 S
Vernal, UT 84078

Re: WWT 9ML-25-8-24 Well, 1782' FSL, 463' FEL, NE SE, Sec. 25, T. 8 South, R. 24 East, Uintah County, Utah

Gentlemen:

Pursuant to the provisions and requirements of Utah Code Ann.§ 40-6-1 *et seq.*, Utah Administrative Code R649-3-1 *et seq.*, and the attached Conditions of Approval, approval to drill the referenced well is granted.

Administrative approval for commingling the production from the Wasatch formation and the Mesaverde formation in this well is hereby granted. Appropriate information has been submitted to DOGM in accordance with R649-3-22. No written objections from owners were received by DOGM.

This approval shall expire one year from the above date unless substantial and continuous operation is underway, or a request for extension is made prior to the expiration date. The API identification number assigned to this well is 43-047-37408.

Sincerely,

Gil Hunt
Associate Director

pab
Enclosures

cc: Uintah County Assessor
Bureau of Land Management, Vernal District Office

Operator: QEP Uinta Basin, Inc.

Well Name & Number WWT 9ML-25-8-24

API Number: 43-047-37408

Lease: UTU-73698

Location: NE SE **Sec.** 25 **T.** 8 South **R.** 24 East

Conditions of Approval

1. General

   Compliance with the requirements of Utah Admin. R. 649-1 *et seq.*, the Oil and Gas Conservation General Rules, and the applicable terms and provisions of the approved Application for permit to drill.

2. Notification Requirements

   Notify the Division within 24 hours of spudding the well.

   - Contact Carol Daniels at (801) 538-5284.

   Notify the Division prior to commencing operations to plug and abandon the well.

   - Contact Dan Jarvis at (801) 538-5338

3. Reporting Requirements

   All required reports, forms and submittals will be promptly filed with the Division, including but not limited to the Entity Action Form (Form 6), Report of Water Encountered During Drilling (Form 7), Weekly Progress Reports for drilling and completion operations, and Sundry Notices and Reports on Wells requesting approval of change of plans or other operational actions.

4. State approval of this well does not supersede the required federal approval, which must be obtained prior to drilling.

5. This proposed well is located in an area for which drilling units (well spacing patterns) have not been established through an order of the Board of Oil, Gas and Mining (the "Board"). In order to avoid the possibility of waste or injury to correlative rights, the operator is requested, once the well has been drilled, completed, and has produced, to analyze geological and engineering data generated therefrom, as well as any similar data from surrounding areas if available. As soon as is practicable after completion of its analysis, and if the analysis suggests an area larger than the quarter-quarter section upon which the well is located is being drained, the operator is requested to seek an appropriate order from the Board establishing drilling and spacing units in conformance with such analysis by filing a Request for Agency Action with the Board.

RECEIVED
AUG 0 2 2006
DIV. OF OIL, GAS & MINING

RECEIVED
NOV 1

Form 3160-3
(July 1992)

FORM APPROVED
OMB NO. 1040-0136
Expires: February 28, 1995

UNITED STATES
DEPARTMENT OF THE INTERIOR
BUREAU OF LAND MANAGEMENT

SUBMIT IN TRIPLICATE*

APPLICATION FOR PERMIT TO DRILL OR DEEPEN

5. LEASE DESIGNATION AND SERIAL NO.	UTU-73698
6. IF INDIAN, ALLOTTEE OR TRIBE NAME	N/A
7. UNIT AGREEMENT NAME	N/A
8. FARM OR LEASE NAME, WELL NO.	WWT 9ML-25-8-24

TYPE OF WORK: DRILL ☑ DEEPEN ☐

TYPE OF WELL: ☐ OIL WELL ☑ GAS WELL ☐ OTHER ☑ SINGLE ZONE ☐ MULTIPLE ZONE

2. NAME OF OPERATOR QEP UINTA BASIN, INC.	Contact: Jan Nelson E-Mail: jan.nelson@questar.com	9.API NUMBER: 43-047-37408
3. ADDRESS 11002 E. 17500 S. Vernal, Ut 84078	Telphone number Phone 435-781-4331 Fax 435-781-4323	10. FIELD AND POOL, OR WILDCAT WILDCAT
4. LOCATION OF WELL (Report location clearly and in accordance with and State requirements*) At Surface 1782' FSL 463' FEL, NESE, SECTION 25, T8S, R24E At proposed production zone		11. SEC.,T, R, M, OR BLK & SURVEY OR AREA SEC.25, T8S, R24E Mer SLB
14. DISTANCE IN MILES FROM NEAREST TOWN OR POSTOFFICE* 40 + / - SOUTHEAST OF VERNAL, UTAH		12. COUNTY OR PARISH: Uintah 13. STATE: UT
15. DISTANCE FROM PROPOSED LOCATION TO NEAREST PROPERTY OR LEASE LINE, FT. (also to nearest drig,unit line if any) 463' + / -	16.NO.OF ACRES IN LEASE 680.00	17. NO. OF ACRES ASSIGNED TO THIS WELL 40
18.DISTANCE FROM PROPOSED location to nearest well, drilling, completed, applied for, on this lease, ft	19. PROPOSED DEPTH 7550'	20. BLM/BIA Bond No. on file ESB000024
21. ELEVATIONS (Show whether DF, RT, GR, ect.) 5252.2' GR	22. DATE WORK WILL START ASAP	23. Estimated duration 10 days

24. Attachments

The following,completed in accordance with the requirments of Onshore Oil and Gas Order No. 1, shall be attached to this form:

1. Well plat certified by a registered surveyor.
2. A Drilling Plan
3. A surface Use Plan (if location is on National Forest System Lands, the SUPO shall be filed with the appropriate Forest Service Office).
4. Bond to cover the operations unless covered by an exisiting bond on file (see Item 20 above).
5. Operator certification.
6. Such other site specific information and/or plans as may be required by the authorized officer.

SIGNED Jan Nelson Name (printed/typed) Jan Nelson DATE 11-16-05

TITLE Regulatory Affairs

Accepted by the Utah Division of Oil, Gas and Mining
FOR RECORD ONLY

(This space for Federal or State office use)

PERMIT NO. _____ APPROVAL DATE _____

Application approval does not warrant or certify the applicant holds any legal or equitable title to those rights in the subject lease which would entitle the applicant to conduct operations thereon

CONDITIONS OF APPROVAL, IF ANY:

APPROVED BY Jay Kenghan TITLE Assistant Field Manager Mineral Resources DATE 7-17-2006

*See Instructions On Reverse Side

Title 18 U.S.C Section 1001, makes it a crime for any person knowingly and willfully to make to any department or agency of the United States any false, fictitious or fraudulent statements or representations as to any mater within its jurisdiction

CONFIDENTIAL

NOTICE OF APPROVAL CONDITIONS OF APPROVAL ATTACHED

UNITED STATES DEPARTMENT OF THE INTERIOR
BUREAU OF LAND MANAGEMENT
VERNAL FIELD OFFICE
170 South 500 East VERNAL, UT 84078 (435) 781-4400

CONDITIONS OF APPROVAL FOR APPLICATION FOR PERMIT TO DRILL

Company:	**QEP UINTA BASIN INC**	**Location:**	**NESE, Sec.25 , T8S, R24E**
Well No:	**WWT 9ML-25-8-24**	**Lease No:**	**UTU-73698**
API No:	**43-047-37408**	**Agreement:**	**N/A**

Petroleum Engineer:	Matt Baker	Office: 435-781-4490	Cell: 435-828-4470
Petroleum Engineer:	Michael Lee	Office: 435-781-4432	Cell: 435-828-7875
Supervisory Petroleum Technician:	Jamie Sparger	Office: 435-781-4502	Cell: 435-828-3913
Environmental Scientist:	Paul Buhler	Office: 435-781-4475	Cell: 435-828-4029
Environmental Scientist:	Karl Wright	Office: 435-781-4484	
Natural Resource Specialist:	Holly Villa	Office: 435-781-4404	
Natural Resource Specialist:	Melissa Hawk	Office: 435-781-4476	

After hours message number: (435) 781-4513 **Office Fax: (435) 781-4410**

A COPY OF THESE CONDITIONS SHALL BE FURNISHED TO YOUR FIELD REPRESENTATIVE TO INSURE COMPLIANCE

All lease and/or unit operations are to be conducted in such a manner that full compliance is made with the applicable laws, regulations (43 CFR Part 3160), and this approved Application for Permit to Drill including Surface and Downhole Conditions of Approval. The operator is considered fully responsible for the actions of his subcontractors. A copy of the approved APD must be on location during construction, drilling, and completion operations. **This permit is approved for a one-year period. An additional year extension may be applied for by sundry notice prior to expiration.**

NOTIFICATION REQUIREMENTS

Location Construction (Notify Paul BuhlerES / NRS)	-	Forty-Eight (48) hours prior to construction of location and access roads.
Location Completion (Notify Paul BuhlerES / NRS)	-	Prior to moving on the drilling rig.
Spud Notice (Notify PE)	-	Twenty-Four (24) hours prior to spudding the well.
Casing String & Cementing (Notify Jamie Sparger SPT)	-	Twenty-Four (24) hours prior to running casing and cementing all casing strings.
BOP & Related Equipment Tests (Notify Jamie Sparger SPT)	-	Twenty-Four (24) hours prior to initiating pressure tests.
First Production Notice (Notify PE)	-	Within Five (5) business days after new well begins or production resumes after well has been off production for more than ninety (90) days.

SURFACE USE PROGRAM
CONDITIONS OF APPROVAL (COAs)

1. The buried pipeline exception request has been received. It has been determined that the pipeline route has bedrock exposed at the surface. The exception is granted for a surface pipeline.

DOWNHOLE CONDITIONS OF APPROVAL

All provisions outlined in Onshore Oil & Gas Order #2 Drilling Operations shall be strictly adhered to. The following items are emphasized:

SITE SPECIFIC DOWNHOLE CONDITIONS OF APPROVAL

DRILLING/COMPLETION/PRODUCING OPERATING STANDARDS

1. There shall be no deviation from the proposed drilling, completion, and/or workover program as approved. Safe drilling and operating practices must be observed. All wells, whether drilling, producing, suspended, or abandoned, shall be identified in accordance with 43 CFR 3162.6. There shall be a sign or marker with the name of the operator, lease serial number, well number, and surveyed description of the well. Any changes in operation must have prior approval from the BLM, Vernal Field Office Petroleum Engineers.

2. The spud date and time shall be reported orally to Vernal Field Office within 24 hours of spudding.

3. **Notify Vernal Field Office Supervisory Petroleum Engineering Technician at least 24 hours in advance of casing cementing operations and BOPE & casing pressure tests.**

4. Blowout prevention equipment (BOPE) will remain in use until the well is completed or abandoned. Closing unit controls must remain unobstructed and readily accessible at all times. Choke manifolds must be located outside of the rig substructure.

   All BOPE components will be inspected daily and those inspections shall be recorded in the daily drilling report. Components shall be operated and tested as required by Onshore Oil & Gas Order No. 2 to insure good mechanical working order. All BOPE pressure tests must be performed by a test pump with a chart recorder and **NOT** by the rig pumps. Test must be reported in the driller's log.

   BOP drills must be initially conducted by each drilling crew within 24 hours of drilling out from under the surface casing and weekly thereafter as specified in Onshore Oil & Gas Order No. 2.

   Casing pressure tests are required before drilling out from under all casing strings set and cemented in place.

   No aggressive/fresh hard-banded drill pipe shall be used within casing.

5. All shows of fresh water and minerals will be reported and protected. A sample will be taken of any water flows and a water analysis furnished the BLM, Vernal Field Office. All oil and gas shows will be adequately tested for commercial possibilities, reported, and protected.

6. No location will be constructed or moved, no well will be plugged, and no drilling or

workover equipment will be removed from a well to be placed in a suspended status without prior approval of the BLM, Vernal Field Office. If operations are to be suspended for more than 30 days, prior approval of the BLM, Vernal Field Office must be obtained and notification given before resumption of operations.

7. Chronologic drilling progress reports must be filed directly with the BLM, Vernal Field Office on a weekly basis in sundry, letter format or e-mail to the Petroleum Engineers until the well is completed.

   Any change in the program must be approved by the BLM, Vernal Field Office. "Sundry Notices and Reports on Wells" (Form BLM 3160-5) must be filed for all changes of plans and other operations in accordance with 43 CFR 3162.3-2.

   Emergency approval may be obtained orally, but such approval does not waive the written report requirement. Any additional construction, reconstruction, or alterations of facilities, including roads, gathering lines, batteries, etc., which will result in the disturbance of new ground, will require the filing of a suitable plan pursuant to Onshore Oil & Gas Order No. 1 of 43 CFR 3164.1 and prior approval by the BLM, Vernal Field Office.

   In accordance with 43 CFR 3162.4-3, this well must be reported on the "Monthly Report of Operations" (Oil and Gas Operations Report ((OGOR)) starting with the month in which operations commence and continue each month until the well is physically plugged and abandoned. This report shall be filed in duplicate, directly with the Minerals Management Service, P.O. Box 17110, Denver, Colorado 80217-0110, or call 1-800-525-7922 (303) 231-3650 for reporting information.

8. Whether the well is completed as a dry hole or as a producer, "Well Completion and Recompletion Report and Log" (BLM Form 3160-4) will be submitted not later than 30 days after completion of the well or after completion of operations being performed, in accordance with 43 CFR 3162.4-1. Two copies of all logs run, core descriptions, and all other surveys or data obtained and compiled during the drilling, workover, and/or completion operations, will be filed on BLM Form 3160-4. Submit with the well completion report a geologic report including, at a minimum, formation tops, and a summary and conclusions. Also include deviation surveys, sample descriptions, strip logs, core data, drill stem test data, and results of production tests if performed. Samples (cuttings, fluid, and/or gas) will be submitted only when requested by the BLM, Vernal Field Office.

   Please submit an electronic copy of all logs run on this well in LAS format to UT_VN_Welllogs@BLM.gov. This submission will supersede the requirement for submittal of paper logs to the BLM. The cement bond log must be submitted in raster format (TIF, PDF other).

9. All off-lease storage, off-lease measurement, or commingling on-lease or off-lease will have prior written approval from the BLM, Vernal Field Office.

   All measurement points shall be identified as point of sales or allocation for royalty

determination prior to the installation of facilities.

10. Oil and gas meters will be calibrated in place prior to any deliveries. The Field Office Petroleum Engineers will be provided with a date and time for the initial meter calibration and all future meter proving schedules. A copy of the meter calibration reports will be submitted to the BLM, Vernal Field Office. All measurement facilities will conform to the API standards for liquid hydrocarbons and the AGA standards for natural gas measurement.

11. A schematic facilities diagram as required by Onshore Oil & Gas Order No. 3 shall be submitted to the BLM, Vernal Field Office within 30 days of installation or first production, whichever occurs first. All site security regulations as specified in Onshore Oil & Gas Order No. 3 shall be adhered to. All product lines entering and leaving hydrocarbon storage tanks will be effectively sealed in accordance with Onshore Oil & Gas Order No. 3.

12. This APD is approved subject to the requirement that, should the well be successfully completed for production, the BLM, Vernal Field office must be notified when it is placed in a producing status. Such notification will be by written communication and must be received in this office by not later than the fifth business day following the date on which the well is placed on production. The notification shall provide, as a minimum, the following informational items:

    a. Operator name, address, and telephone number.

    b. Well name and number.

    c. Well location (¼¼, Sec., Twn, Rng, and P.M.).

    d. Date well was placed in a producing status (date of first production for which royalty will be paid).

    e. The nature of the well's production, (i.e., crude oil, or crude oil and casing head gas, or natural gas and entrained liquid hydrocarbons).

    f. The Federal or Indian lease prefix and number on which the well is located; otherwise the non-Federal or non-Indian land category, i.e., State or private.

    g. Unit agreement and / or participating area name and number, if applicable.

    h. Communitization agreement number, if applicable.

13. Any venting or flaring of gas will be done in accordance with Notice to Lessees (NTL) 4A and needs prior approval from Field Office Petroleum Engineers.

14. All undesirable events (fires, accidents, blowouts, spills, discharges) as specified in NTL

3A will be reported to the BLM, Vernal Field Office. Major events as defined in NTL3A, will be reported verbally within 24 hours, followed by a written report within 15 days. "Other than Major Events" will be reported in writing within 15 days. "Minor Events" will be reported on the Monthly Report of Operations and Production

15. Pursuant to Onshore Oil & Gas Order No. 7, this is authorization for pit disposal of water produced from this well for a period of 90 days from the date of initial production. A permanent disposal method must be approved by this office and in operation prior to the end of this 90-day period. In order to meet this deadline, an application for the proposed permanent disposal method shall be submitted along with any necessary water analyses, as soon as possible, but no later than 45 days after the date of first production. Any method of disposal which has not been approved prior to the end of the authorized 90-day period will be considered as an Incident of Noncompliance and will be grounds for issuing a shut-in order until an acceptable manner for disposing of said water is provided and approved by this office.

16. Unless the plugging is to take place immediately upon receipt of oral approval, the Field Office Petroleum Engineers must be notified at least 24 hours in advance of the plugging of the well, in order that a representative may witness plugging operations. If a well is suspended or abandoned, all pits must be fenced immediately until they are backfilled. The "Subsequent Report of Abandonment" (Form BLM 3160-5) must be submitted within 30 days after the actual plugging of the well bore, showing location of plugs, amount of cement in each, and amount of casing left in hole, and the current status of the surface restoration.

STATE OF UTAH
DEPARTMENT OF NATURAL RESOURCES
DIVISION OF OIL, GAS AND MINING

CONFIDENTIAL

FORM 9

SUNDRY NOTICES AND REPORTS ON WELLS

Do not use this form for proposals to drill new wells, significantly deepen existing wells below current bottom-hole depth, reenter plugged wells, or to drill horizontal laterals. Use APPLICATION FOR PERMIT TO DRILL form for such proposals.

5. LEASE DESIGNATION AND SERIAL NUMBER: UTU-73698
6. IF INDIAN, ALLOTTEE OR TRIBE NAME: N/A
7. UNIT or CA AGREEMENT NAME: N/A
8. WELL NAME and NUMBER: WWT 9ML-25-8-24
9. API NUMBER: 4304737408
10. FIELD AND POOL, OR WILDCAT: WILDCAT

1. TYPE OF WELL: OIL WELL ☐ GAS WELL ☑ OTHER _____
2. NAME OF OPERATOR: QEP UINTA BASIN, INC
3. ADDRESS OF OPERATOR: 11002 E. 17500 S. CITY VERNAL STATE UT ZIP 84078 PHONE NUMBER: (435) 781-4331
4. LOCATION OF WELL
FOOTAGES AT SURFACE: 1782' FSL 463' FEL COUNTY: UINTAH
QTR/QTR, SECTION, TOWNSHIP, RANGE, MERIDIAN: NESE 25 8S 24E STATE: UTAH

11. CHECK APPROPRIATE BOXES TO INDICATE NATURE OF NOTICE, REPORT, OR OTHER DATA

TYPE OF SUBMISSION	TYPE OF ACTION		
☑ NOTICE OF INTENT (Submit in Duplicate)	☐ ACIDIZE	☐ DEEPEN	☐ REPERFORATE CURRENT FORMATION
Approximate date work will start:	☐ ALTER CASING	☐ FRACTURE TREAT	☐ SIDETRACK TO REPAIR WELL
_____	☐ CASING REPAIR	☐ NEW CONSTRUCTION	☐ TEMPORARILY ABANDON
	☐ CHANGE TO PREVIOUS PLANS	☐ OPERATOR CHANGE	☐ TUBING REPAIR
	☐ CHANGE TUBING	☐ PLUG AND ABANDON	☐ VENT OR FLARE
☐ SUBSEQUENT REPORT (Submit Original Form Only)	☐ CHANGE WELL NAME	☐ PLUG BACK	☐ WATER DISPOSAL
	☐ CHANGE WELL STATUS	☐ PRODUCTION (START/RESUME)	☐ WATER SHUT-OFF
Date of work completion:	☐ COMMINGLE PRODUCING FORMATIONS	☐ RECLAMATION OF WELL SITE	☑ OTHER: APD EXTENSION
_____	☐ CONVERT WELL TYPE	☐ RECOMPLETE - DIFFERENT FORMATION	_____

12. DESCRIBE PROPOSED OR COMPLETED OPERATIONS. Clearly show all pertinent details including dates, depths, volumes, etc.

QEP Uinta Basin, Inc. hereby requests a 1 year extension on the WWT 9ML-25-8-24.

Approved by the
Utah Division of
Oil, Gas and Mining

Date: 12-04-06
By: [signature]

SENT TO OPERATOR
Date: 12-5-06
Initials: RM

NAME (PLEASE PRINT) Laura Bills TITLE Regulatory Assistant
SIGNATURE Laura Bills DATE 12/1/2006

(This space for State use only)

RECEIVED
DEC 0 4 2006
DIV. OF OIL, GAS & MINING

(5/2000) (See Instructions on Reverse Side)

[redacted]

Application for Permit to Drill
Request for Permit Extension
Validation
(this form should accompany the Sundry Notice requesting permit extension)

API: 43-047-37408
Well Name: WWT 9ML-25-8-24
Location: 1782' FSL 463' FEL, NESE SEC. 25 T8S R24E
Company Permit Issued to: QEP UINTA BASIN, INC.
Date Original Permit Issued: 12/5/2005

The undersigned as owner with legal rights to drill on the property as permitted above, hereby verifies that the information as submitted in the previously approved application to drill, remains valid and does not require revision.

Following is a checklist of some items related to the application, which should be verified.

If located on private land, has the ownership changed, if so, has the surface agreement been updated? Yes ☐ No ☑

Have any wells been drilled in the vicinity of the proposed well which would affect the spacing or siting requirements for this location? Yes ☐ No ☑

Has there been any unit or other agreements put in place that could affect the permitting or operation of this proposed well? Yes ☐ No ☑

Have there been any changes to the access route including ownership, or right-of-way, which could affect the proposed location? Yes ☐ No ☑

Has the approved source of water for drilling changed? Yes ☐ No ☑

Have there been any physical changes to the surface location or access route which will require a change in plans from what was discussed at the onsite evaluation? Yes ☐ No ☑

Is bonding still in place, which covers this proposed well? Yes ☑ No ☐

Laura Bills
Signature

12/1/2006
Date

Title: REGULATORY ASSISTANT

Representing: QEP UINTA BASIN, INC.

RECEIVED
DEC 0 4 2006
DIV. OF OIL, GAS & MINING

Division of Oil, Gas and Mining

OPERATOR CHANGE WORKSHEET

ROUTING
1. DJJ
2. CDW

Change of Operator (Well Sold) **X - Operator Name Change/Merger**

The operator of the well(s) listed below has changed, effective: **1/1/2007**

FROM: (Old Operator):	**TO:** (New Operator):
N2460-QEP Uinta Basin, Inc.	N5085-Questar E&P Company
1050 17th St, Suite 500	1050 17th St, Suite 500
Denver, CO 80265	Denver, CO 80265
Phone: 1 (303) 672-6900	Phone: 1 (303) 672-6900

CA No. **Unit:**

WELL NAME	SEC	TWN	RNG	API NO	ENTITY NO	LEASE TYPE	WELL TYPE	WELL STATUS
SEE ATTACHED LISTS				*				

OPERATOR CHANGES DOCUMENTATION

Enter date after each listed item is completed

1. (R649-8-10) Sundry or legal documentation was received from the **FORMER** operator on: 4/19/2007
2. (R649-8-10) Sundry or legal documentation was received from the **NEW** operator on: 4/16/2007
3. The new company was checked on the **Department of Commerce, Division of Corporations Database on:** 1/31/2005

4a. Is the new operator registered in the State of Utah: _____ Business Number: 764611-0143

5a. (R649-9-2)Waste Management Plan has been received on: IN PLACE

5b. Inspections of LA PA state/fee well sites complete on: n/a

5c. Reports current for Production/Disposition & Sundries on: n/a

6. **Federal and Indian Lease Wells:** The BLM and or the BIA has approved the merger, name change, or operator change for all wells listed on Federal or Indian leases on: BLM 4/23/2007 BIA
7. **Federal and Indian Units:**
   The BLM or BIA has approved the successor of unit operator for wells listed on: 4/23/2007
8. **Federal and Indian Communization Agreements ("CA"):**
   The BLM or BIA has approved the operator for all wells listed within a CA on: _____
9. **Underground Injection Control ("UIC")** The Division has approved UIC Form 5, **Transfer of Authority to Inject,** for the enhanced/secondary recovery unit/project for the water disposal well(s) listed on: _____

DATA ENTRY:

1. Changes entered in the **Oil and Gas Database on:** 4/30/2007 and 5/15/2007
2. Changes have been entered on the **Monthly Operator Change Spread Sheet on:** 4/30/2007 and 5/15/2007
3. Bond information entered in RBDMS on: 4/30/2007 and 5/15/2007
4. Fee/State wells attached to bond in RBDMS on: 4/30/2007 and 5/15/2007
5. Injection Projects to new operator in RBDMS on: 4/30/2007 and 5/15/2007
6. Receipt of Acceptance of Drilling Procedures for APD/New on: n/a

BOND VERIFICATION:

1. Federal well(s) covered by Bond Number: ESB000024
2. Indian well(s) covered by Bond Number: 799446

3a. (R649-3-1) The **NEW** operator of any state/fee well(s) listed covered by Bond Number 965003033

3b. The **FORMER** operator has requested a release of liability from their bond on: n/a

LEASE INTEREST OWNER NOTIFICATION:

4. (R649-2-10) The **NEW** operator of the fee wells has been contacted and informed by a letter from the Division of their responsibility to notify all interest owners of this change on: n/a

COMMENTS: THIS IS A COMPANY NAME CHANGE.
SOME WELL NAMES HAVE BEEN CHANGED AS REQUESTED

Original Well Name	Well Name & No.	Q/Q	SEC	TWP	RNG	API	Entity	Lease	Well Type	Status
FEDERAL 2-29-7-22	FEDERAL 2-29-7-22	NESW	29	070S	220E	4304715423	5266	Federal	GW	S
UTAH FED D-1	UTAH FED D-1	SWSW	14	070S	240E	4304715936	10699	Federal	GW	S
UTAH FED D-2	UTAH FED D-2	NESW	25	070S	240E	4304715937	9295	Federal	GW	S
PRINCE 1	PRINCE 1	SWSW	10	070S	240E	4304716199	7035	Federal	GW	P
UTAH FED D-4	UTAH FED D-4	SWSE	14	070S	240E	4304731215	9297	Federal	GW	S
FZ BB 1	**BRENNAN FZ-BB1**	NESE	20	070S	210E	4304731805	10952	Federal	GW	TA
EAST COYOTE FED 14-4-8-25	EAST COYOTE FED 14-4-8-25	SESW	04	080S	250E	4304732493	11630	Federal	OW	P
F S PRINCE 4	**PRINCE 4**	SWSW	03	070S	240E	4304732677	7035	Federal	OW	P
GYPSUM HILLS 21	**GH 21 WG**	**SWSW**	**21**	080S	210E	4304732692	11819	Federal	GW	P
SAGE GROUSE FED 6-14-8-22	**OU SG 6 14 8 22**	SENW	14	080S	220E	4304732746	11944	Federal	GW	P
GYPSUM HILLS 22WG	**GH 22 WG**	SWNW	22	080S	210E	4304732818	12336	Federal	GW	P
SAGE GROUSE 12A-14-8-22	SAGE GROUSE 12A-14-8-22	NWSW	14	080S	220E	4304733177	12524	Federal	GW	S
OU GB 12W-20-8-22	OU GB 12W-20-8-22	NWSW	20	080S	220E	4304733249	13488	Federal	GW	P
GBU 15-18-8-22	**OU GB 15 18 8 22**	SWSE	18	080S	220E	4304733364	12690	Federal	GW	P
GLEN BENCH FED 3W-17-8-22	**OU GB 3W 17 8 22**	NENW	17	080S	220E	4304733513	12950	Federal	GW	P
GLEN BENCH FED 5W-17-8-22	**OU GB 5W 17 8 22**	SWNW	17	080S	220E	4304733514	12873	Federal	GW	P
WV FED 9W-8-8-22	**WV 9W 8 8 22**	NESE	08	080S	220E	4304733515	13395	Federal	GW	P
GB FED 9W-18-8-22	**OU GB 9W 18 8 22**	NESE	18	080S	220E	4304733516	12997	Federal	GW	P
OU GB 3W-20-8-22	OU GB 3W-20-8-22	NENW	20	080S	220E	4304733526	13514	Federal	GW	P
GLEN BENCH 12W-30-8-22	**OU GB 12W 30 8 22**	NWSW	30	080S	220E	4304733670	13380	Federal	GW	P
WVFU 10W-8-8-22	**WV 10W 8 8 22**	NWSE	08	080S	220E	4304733814	13450	Federal	GW	P
GH 7W-21-8-21	GH 7W-21-8-21	SWNE	21	080S	210E	4304733845	13050	Federal	GW	P
GH 9W-21-8-21	GH 9W-21-8-21	NESE	21	080S	210E	4304733846	13074	Federal	GW	P
GH 11W-21-8-21	GH 11W-21-8-21	NESW	21	080S	210E	4304733847	13049	Federal	GW	P
GH 15W-21-8-21	GH 15W-21-8-21	SWSE	21	080S	210E	4304733848	13051	Federal	GW	P
WV 7W-22-8-21	WV 7W-22-8-21	SWNE	22	080S	210E	4304733907	13230	Federal	GW	P
WV 9W-23-8-21	WV 9W-23-8-21	NESE	23	080S	210E	4304733909	13160	Federal	GW	P
GHU 14W-20-8-21	**GH 14W 20 8 21**	SESW	20	080S	210E	4304733915	13073	Federal	GW	P
GB 4W-30-8-22	**OU GB 4W 30 8 22**	NWNW	30	080S	220E	4304733945	13372	Federal	GW	P
GB 9W-19-8-22	**OU GB 9W 19 8 22**	NESE	19	080S	220E	4304733946	13393	Federal	GW	P
GB 10W-30-8-22	**OU GB 10W 30 8 22**	NWSE	30	080S	220E	4304733947	13389	Federal	GW	P
GB 12W-19-8-22	**OU GB 12W 19 8 22**	NWSW	19	080S	220E	4304733948	13388	Federal	GW	P
GB 9W-25-8-21	GB 9W-25-8-21	NESE	25	080S	210E	4304733960	13390	Federal	GW	P
WV 1W-5-8-22	**SU 1W 5 8 22**	NENE	05	080S	220E	4304733985	13369	Federal	GW	P
WV 3W-5-8-22	**SU 3W 5 8 22**	NENW	05	080S	220E	4304733987	13321	Federal	OW	S
WV 7W-5-8-22	**SU 7W 5 8 22**	SWNE	05	080S	220E	4304733988	13235	Federal	GW	P
WV 9W-5-8-22	**SU 9W 5 8 22**	NESE	05	080S	220E	4304733990	13238	Federal	GW	P
WV 11W-5-8-22	**SU 11W 5 8 22**	NESW	05	080S	220E	4304733992	13239	Federal	GW	S
WV 13W-5-8-22	**SU 13W 5 8 22**	SWSW	05	080S	220E	4304733994	13236	Federal	GW	S
WV 15W-5-8-22	**SU 15W 5 8 22**	SWSE	05	080S	220E	4304733996	13240	Federal	GW	P
WV 8W-8-8-22	WV 8W-8-8-22	SENE	08	080S	220E	4304734005	13320	Federal	GW	P
WV 14W-8-8-22	WV 14W-8-8-22	SESW	08	080S	220E	4304734007	13322	Federal	GW	P

Original Well Name	Well Name & No.	Q/Q	SEC	TWP	RNG	API	Entity	Lease	Well Type	Status
OU GB 6W-20-8-22	OU GB 6W-20-8-22	SENW	20	080S	220E	4304734018	13518	Federal	GW	P
GB 5W-30-8-22	**OU GB 5W 30 8 22**	SWNW	30	080S	220E	4304734025	13502	Federal	GW	P
GB 11W-20-8-22	**OU GB 11W 20 8 22**	NESW	20	080S	220E	4304734039	13413	Federal	GW	P
OU GB 4W-20-8-22	OU GB 4W-20-8-22	NWNW	20	080S	220E	4304734043	13520	Federal	GW	P
GH 5W-21-8-21	GH 5W-21-8-21	SWNW	21	080S	210E	4304734147	13387	Federal	GW	P
GH 6W-21-8-21	GH 6W-21-8-21	SENW	21	080S	210E	4304734148	13371	Federal	GW	P
GH 8W-21-8-21	GH 8W-21-8-21	SENE	21	080S	210E	4304734149	13293	Federal	GW	P
GH 10W-20-8-21	GH 10W-20-8-21	NWSE	20	080S	210E	4304734151	13328	Federal	GW	P
GH 10W-21-8-21	GH 10W-21-8-21	NWSE	21	080S	210E	4304734152	13378	Federal	GW	P
GH 12W-21-8-21	GH 12W-21-8-21	NWSW	21	080S	210E	4304734153	13294	Federal	GW	P
GH 14W-21-8-21	GH 14W-21-8-21	SESW	21	080S	210E	4304734154	13292	Federal	GW	P
GH 16W-21-8-21	GH 16W-21-8-21	SESE	21	080S	210E	4304734157	13329	Federal	GW	P
GB 5W-20-8-22	**OU GB 5W 20 8 22**	SWNW	20	080S	220E	4304734209	13414	Federal	GW	P
WV 6W-22-8-21	WV 6W-22-8-21	SENW	22	080S	210E	4304734272	13379	Federal	GW	P
GH 1W-20-8-21	GH 1W-20-8-21	NENE	20	080S	210E	4304734327	13451	Federal	GW	P
GH 2W-20-8-21	GH 2W-20-8-21	NWNE	20	080S	210E	4304734328	13527	Federal	GW	P
GH 3W-20-8-21	GH 3W-20-8-21	NENW	20	080S	210E	4304734329	13728	Federal	GW	P
GH 7W-20-8-21	GH 7W-20-8-21	SWNE	20	080S	210E	4304734332	13537	Federal	GW	P
GH 9W-20-8-21	GH 9W-20-8-21	NESE	20	080S	210E	4304734333	13411	Federal	GW	P
GH 11W-20-8-21	GH 11W-20-8-21	NESW	20	080S	210E	4304734334	13410	Federal	GW	P
GH 15W-20-8-21	GH 15W-20-8-21	SWSE	20	080S	210E	4304734335	13407	Federal	GW	P
GH 16W-20-8-21	GH 16W-20-8-21	SESE	20	080S	210E	4304734336	13501	Federal	GW	P
WV 12W-23-8-21	WV 12W-23-8-21	NWSW	23	080S	210E	4304734343	13430	Federal	GW	P
OU GB 13W-20-8-22	OU GB 13W-20-8-22	SWSW	20	080S	220E	4304734348	13495	Federal	GW	P
OU GB 14W-20-8-22	OU GB 14W-20-8-22	SESW	20	080S	220E	4304734349	13507	Federal	GW	P
OU GB 11W-29-8-22	OU GB 11W-29-8-22	NESW	29	080S	220E	4304734350	13526	Federal	GW	P
WV 11G-5-8-22	**WVX 11G 5 8 22**	NESW	05	080S	220E	4304734388	13422	Federal	OW	P
WV 13G-5-8-22	**WVX 13G 5 8 22**	SWSW	05	080S	220E	4304734389	13738	Federal	OW	P
WV 15G-5-8-22	**WVX 15G 5 8 22**	SWSE	05	080S	220E	4304734390	13459	Federal	OW	P
SU BRENNAN W 15W-18-7-22	SU BRENNAN W 15W-18-7-22	SWSE	18	070S	220E	4304734403	13442	Federal	GW	TA
STIRRUP U 16W-5-8-22	**SU 16W 5 8 22**	SESE	05	080S	220E	4304734446	13654	Federal	GW	P
STIRRUP U 2W-5-8-22	**SU 2W 5 8 22**	NWNE	05	080S	220E	4304734455	13700	Federal	GW	P
WV 10W-5-8-22	**SU 10W 5 8 22**	NWSE	05	080S	220E	4304734456	13540	Federal	GW	P
WV 16W-8-8-22	WV 16W-8-8-22	SESE	08	080S	220E	4304734470	13508	Federal	GW	P
GB 16WX-30-8-22	**OU GB 16WX 30 8 22**	SESE	30	080S	220E	4304734506	13431	Federal	GW	P
OU GB 1W-19-8-22	OU GB 1W-19-8-22	NENE	19	080S	220E	4304734512	13469	Federal	GW	P
OU GB 2W-19-8-22	OU GB 2W-19-8-22	NWNE	19	080S	220E	4304734513	13461	Federal	GW	P
OU GB 5W-19-8-22	OU GB 5W-19-8-22	SWNW	19	080S	220E	4304734514	13460	Federal	GW	P
OU GB 7W-19-8-22	OU GB 7W-19-8-22	SWNE	19	080S	220E	4304734515	13462	Federal	GW	P
OU GB 8W-19-8-22	OU GB 8W-19-8-22	SENE	19	080S	220E	4304734516	13489	Federal	GW	P
OU GB 11W-19-8-22	OU GB 11W-19-8-22	NESW	19	080S	220E	4304734517	13467	Federal	GW	P
OU GB 16W-19-8-22	OU GB 16W-19-8-22	SESE	19	080S	220E	4304734522	13476	Federal	GW	P

Original Well Name	Well Name & No.	Q/Q	SEC	TWP	RNG	API	Entity	Lease	Well Type	Status
GB 1W-30-8-22	**OU GB 1W 30 8 22**	NENE	30	080S	220E	4304734528	13487	Federal	GW	P
GB 3W-30-8-22	**OU GB 3W 30 8 22**	NENW	30	080S	220E	4304734529	13493	Federal	GW	P
GB 6W-30-8-22	**OU GB 6W 30 8 22**	SENW	30	080S	220E	4304734530	13519	Federal	GW	P
GB 7W-30-8-22	**OU GB 7W 30 8 22**	SWNE	30	080S	220E	4304734531	13494	Federal	GW	P
GB 8W-30-8-22	**OU GB 8W 30 8 22**	SENE	30	080S	220E	4304734532	13483	Federal	GW	P
GB 9W-30-8-22	**OU GB 9W 30 8 22**	NESE	30	080S	220E	4304734533	13500	Federal	GW	P
OU GB 6W-19-8-22	OU GB 6W-19-8-22	SENW	19	080S	220E	4304734534	13475	Federal	GW	P
OU GB 10W-19-8-22	OU GB 10W-19-8-22	NWSE	19	080S	220E	4304734535	13479	Federal	GW	P
OU GB 13W-19-8-22	OU GB 13W-19-8-22	SWSW	19	080S	220E	4304734536	13478	Federal	GW	P
OU GB 14W-19-8-22	OU GB 14W-19-8-22	SESW	19	080S	220E	4304734537	13484	Federal	GW	P
OU GB 15W-19-8-22	OU GB 15W-19-8-22	SWSE	19	080S	220E	4304734538	13482	Federal	GW	P
OU GB 12W-17-8-22	OU GB 12W-17-8-22	NWSW	17	080S	220E	4304734542	13543	Federal	GW	P
OU GB 6W-17-8-22	OU GB 6W-17-8-22	SENW	17	080S	220E	4304734543	13536	Federal	GW	P
OU GB 13W-17-8-22	OU GB 13W-17-8-22	SWSW	17	080S	220E	4304734544	13547	Federal	GW	P
OU GB 6W-29-8-22	OU GB 6W-29-8-22	SENW	29	080S	220E	4304734545	13535	Federal	GW	P
OU GB 3W-29-8-22	OU GB 3W-29-8-22	NENW	29	080S	220E	4304734546	13509	Federal	GW	P
OU GB 13W-29-8-22	OU GB 13W-29-8-22	SWSW	29	080S	220E	4304734547	13506	Federal	GW	P
OU GB 4W-29-8-22	OU GB 4W-29-8-22	NWNW	29	080S	220E	4304734548	13534	Federal	GW	P
OU GB 5W-29-8-22	OU GB 5W-29-8-22	SWNW	29	080S	220E	4304734549	13505	Federal	GW	P
OU GB 14W-17-8-22	OU GB 14W-17-8-22	SESW	17	080S	220E	4304734550	13550	Federal	GW	P
OU GB 11W-17-8-22	OU GB 11W-17-8-22	NESW	17	080S	220E	4304734553	13671	Federal	GW	P
OU GB 14W-29-8-22	OU GB 14W-29-8-22	SESW	29	080S	220E	4304734554	13528	Federal	GW	P
OU GB 2W-17-8-22	OU GB 2W-17-8-22	NWNE	17	080S	220E	4304734559	13539	Federal	GW	P
OU GB 7W-17-8-22	OU GB 7W-17-8-22	SWNE	17	080S	220E	4304734560	13599	Federal	GW	P
OU GB 16W-18-8-22	OU GB 16W-18-8-22	SESE	18	080S	220E	4304734563	13559	Federal	GW	P
OU GB 1W-29-8-22	OU GB 1W-29-8-22	NENE	29	080S	220E	4304734573	13562	Federal	GW	P
OU GB 7W-29-8-22	OU GB 7W-29-8-22	SWNE	29	080S	220E	4304734574	13564	Federal	GW	P
OU GB 8W-29-8-22	OU GB 8W-29-8-22	SENE	29	080S	220E	4304734575	13609	Federal	GW	S
OU GB 9W-29-8-22	OU GB 9W-29-8-22	NESE	29	080S	220E	4304734576	13551	Federal	GW	P
OU GB 10W-29-8-22	OU GB 10W-29-8-22	NWSE	29	080S	220E	4304734577	13594	Federal	GW	P
OU GB 15W-29-8-22	OU GB 15W-29-8-22	SWSE	29	080S	220E	4304734578	13569	Federal	GW	P
OU GB 2W-20-8-22	OU GB 2W-20-8-22	NWNE	20	080S	220E	4304734599	13664	Federal	GW	P
OU GB 2W-29-8-22	OU GB 2W-29-8-22	NWNE	29	080S	220E	4304734600	13691	Federal	GW	P
OU GB 15W-17-8-22	OU GB 15W-17-8-22	SWSE	17	080S	220E	4304734601	13632	Federal	GW	P
OU GB 16W-17-8-22	OU GB 16W-17-8-22	SESE	17	080S	220E	4304734602	13639	Federal	GW	P
OU GB 16W-29-8-22	OU GB 16W-29-8-22	SESE	29	080S	220E	4304734603	13610	Federal	GW	P
OU GB 1W-20-8-22	OU GB 1W-20-8-22	NENE	20	080S	220E	4304734604	13612	Federal	GW	P
OU GB 1W-17-8-22	OU GB 1W-17-8-22	NENE	17	080S	220E	4304734623	13701	Federal	GW	P
OU GB 9W-17-8-22	OU GB 9W-17-8-22	NESE	17	080S	220E	4304734624	13663	Federal	GW	P
OU GB 10W-17-8-22	OU GB 10W-17-8-22	NWSE	17	080S	220E	4304734625	13684	Federal	GW	P
OU GB 9W-20-8-22	OU GB 9W-20-8-22	NESE	20	080S	220E	4304734630	13637	Federal	GW	P
OU GB 10W-20-8-22	OU GB 10W-20-8-22	NWSE	20	080S	220E	4304734631	13682	Federal	GW	P

Original Well Name	Well Name & No.	Q/Q	SEC	TWP	RNG	API	Entity	Lease	Well Type	Status
OU GB 15W-20-8-22	OU GB 15W-20-8-22	SWSE	20	080S	220E	4304734632	13613	Federal	GW	P
WIH 15MU-21-8-22	**OU WIH 15MU 21 8 22**	SWSE	21	080S	220E	4304734634	13991	Federal	GW	P
OU WIH 13W-21-8-22	OU WIH 13W-21-8-22	SWSW	21	080S	220E	4304734646	13745	Federal	GW	P
OU GB 11W-15-8-22	OU GB 11W-15-8-22	NESW	15	080S	220E	4304734648	13822	Federal	GW	P
OU GB 13W-9-8-22	OU GB 13W-9-8-22	SWSW	09	080S	220E	4304734654	13706	Federal	GW	P
OU WIH 14W-21-8-22	OU WIH 14W-21-8-22	SESW	21	080S	220E	4304734664	13720	Federal	GW	P
OU GB 12WX-29-8-22	OU GB 12WX-29-8-22	NWSW	29	080S	220E	4304734668	13555	Federal	GW	P
OU WIH 10W-21-8-22	OU WIH 10W-21-8-22	NWSE	21	080S	220E	4304734681	13662	Federal	GW	P
OU GB 4G-21-8-22	OU GB 4G-21-8-22	NWNW	21	080S	220E	4304734685	13772	Federal	OW	P
OU GB 3W-21-8-22	OU GB 3W-21-8-22	NENW	21	080S	220E	4304734686	13746	Federal	GW	P
OU GB 16SG-30-8-22	OU GB 16SG-30-8-22	SESE	30	080S	220E	4304734688	13593	Federal	GW	S
OU WIH 7W-21-8-22	OU WIH 7W-21-8-22	SWNE	21	080S	220E	4304734689	13716	Federal	GW	P
OU GB 5W-21-8-22	OU GB 5W-21-8-22	SWNW	21	080S	220E	4304734690	13770	Federal	GW	P
WIH 1MU-21-8-22	WIH 1MU-21-8-22	NENE	21	080S	220E	4304734693	14001	Federal	GW	P
OU GB 5G-19-8-22	OU GB 5G-19-8-22	SWNW	19	080S	220E	4304734695	13786	Federal	OW	P
OU GB 7W-20-8-22	OU GB 7W-20-8-22	SWNE	20	080S	220E	4304734705	13710	Federal	GW	P
OU SG 14W-15-8-22	OU SG 14W-15-8-22	SESW	15	080S	220E	4304734710	13821	Federal	GW	P
OU SG 15W-15-8-22	OU SG 15W-15-8-22	SWSE	15	080S	220E	4304734711	13790	Federal	GW	P
OU SG 16W-15-8-22	OU SG 16W-15-8-22	SESE	15	080S	220E	4304734712	13820	Federal	GW	P
OU SG 4W-15-8-22	OU SG 4W-15-8-22	NWNW	15	080S	220E	4304734713	13775	Federal	GW	P
OU SG 12W-15-8-22	OU SG 12W-15-8-22	NWSW	15	080S	220E	4304734714	13838	Federal	GW	P
OU GB 5MU-15-8-22	OU GB 5MU-15-8-22	SWNW	15	080S	220E	4304734715	13900	Federal	GW	P
OU SG 8W-15-8-22	OU SG 8W-15-8-22	SENE	15	080S	220E	4304734717	13819	Federal	GW	P
OU SG 9W-15-8-22	OU SG 9W-15-8-22	NESE	15	080S	220E	4304734718	13773	Federal	GW	P
OU SG 10W-15-8-22	OU SG 10W-15-8-22	NWSE	15	080S	220E	4304734719	13722	Federal	GW	P
OU SG 2MU-15-8-22	OU SG 2MU-15-8-22	NWNE	15	080S	220E	4304734721	13887	Federal	GW	P
OU SG 7W-15-8-22	OU SG 7W-15-8-22	SWNE	15	080S	220E	4304734722	13920	Federal	GW	P
OU GB 14SG-29-8-22	OU GB 14SG-29-8-22	SESW	29	080S	220E	4304734743	14034	Federal	GW	P
OU GB 16SG-29-8-22	OU GB 16SG-29-8-22	SESE	29	080S	220E	4304734744	13771	Federal	GW	P
OU GB 13W-10-8-22	OU GB 13W-10-8-22	SWSW	10	080S	220E	4304734754	13774	Federal	GW	P
OU GB 6MU-21-8-22	OU GB 6MU-21-8-22	SENW	21	080S	220E	4304734755	14012	Federal	GW	P
OU SG 10W-10-8-22	OU SG 10W-10-8-22	NWSE	10	080S	220E	4304734764	13751	Federal	GW	P
OU GB 14M-10-8-22	OU GB 14M-10-8-22	SESW	10	080S	220E	4304734768	13849	Federal	GW	P
OU SG 9W-10-8-22	OU SG 9W-10-8-22	NESE	10	080S	220E	4304734783	13725	Federal	GW	P
OU SG 16W-10-8-22	OU SG 16W-10-8-22	SESE	10	080S	220E	4304734784	13781	Federal	GW	P
GB 3M-27-8-21	GB 3M-27-8-21	NENW	27	080S	210E	4304734900	14614	Federal	GW	P
WVX 11D-22-8-21	WVX 11D-22-8-21	NESW	22	080S	210E	4304734902	14632	Federal	GW	DRL
GB 11M-27-8-21	GB 11M-27-8-21	NESW	27	080S	210E	4304734952	13809	Federal	GW	P
GB 9D-27-8-21	GB 9D-27-8-21	NESE	27	080S	210E	4304734956	14633	Federal	GW	DRL
GB 1D-27-8-21	GB 1D-27-8-21	NENE	27	080S	210E	4304734957	14634	Federal	GW	DRL
WRU EIH 2M-35-8-22	WRU EIH 2M-35-8-22	NWNE	35	080S	220E	4304735052	13931	Federal	GW	P
GYPSUM HILLS 12MU-20-8-21	**GH 12MU 20 8 21**	NWSW	20	080S	210E	4304735069	14129	Federal	GW	P

Original Well Name	Well Name & No.	Q/Q	SEC	TWP	RNG	API	Entity	Lease	Well Type	Status
OU SG 4W-11-8-22	OU SG 4W-11-8-22	NWNW	11	080S	220E	4304735071	14814	Federal	GW	DRL
OU SG 5W-11-8-22	OU SG 5W-11-8-22	SWNW	11	080S	220E	4304735072	14815	Federal	GW	DRL
OU SG 6W-11-8-22	**SG 6ML 11 8 22**	SENW	11	080S	220E	4304735073	14825	Federal	GW	P
OU SG 5MU-14-8-22	OU SG 5MU-14-8-22	SWNW	14	080S	220E	4304735076	13989	Federal	GW	P
OU SG 6MU-14-8-22	OU SG 6MU-14-8-22	SENW	14	080S	220E	4304735077	14128	Federal	GW	P
SG 12MU-14-8-22	SG 12MU-14-8-22	NWSW	14	080S	220E	4304735078	13921	Federal	GW	P
OU SG 13MU-14-8-22	OU SG 13MU-14-8-22	SWSW	14	080S	220E	4304735079	13990	Federal	GW	P
OU SG 9MU-11-8-22	OU SG 9MU-11-8-22	NESE	11	080S	220E	4304735091	13967	Federal	GW	P
SG 11SG-23-8-22	SG 11SG-23-8-22	NESW	23	080S	220E	4304735099	13901	Federal	GW	S
OU SG 14W-11-8-22	OU SG 14W-11-8-22	SESW	11	080S	220E	4304735114	14797	Federal	GW	DRL
SG 5MU-23-8-22	SG 5MU-23-8-22	SWNW	23	080S	220E	4304735115	14368	Federal	GW	P
SG 6MU-23-8-22	SG 6MU-23-8-22	SENW	23	080S	220E	4304735116	14231	Federal	GW	P
SG 14MU-23-8-22	SG 14MU-23-8-22	SESW	23	080S	220E	4304735117	14069	Federal	GW	P
SG 13MU-23-8-22	SG 13MU-23-8-22	SWSW	23	080S	220E	4304735190	14103	Federal	GW	P
WH 7G-10-7-24	WH 7G-10-7-24	SWNE	10	070S	240E	4304735241	14002	Federal	GW	P
GB 4D-28-8-21	GB 4D-28-8-21	NWNW	28	080S	210E	4304735246	14645	Federal	GW	P
GB 7M-28-8-21	GB 7M-28-8-21	SWNE	28	080S	210E	4304735247	14432	Federal	GW	P
GB 14M-28-8-21	GB 14M-28-8-21	SESW	28	080S	210E	4304735248	13992	Federal	GW	P
SG 11MU-23-8-22	SG 11MU-23-8-22	NESW	23	080S	220E	4304735257	13973	Federal	GW	P
SG 15MU-14-8-22	SG 15MU-14-8-22	SWSE	14	080S	220E	4304735328	14338	Federal	GW	P
EIHX 14MU-25-8-22	EIHX 14MU-25-8-22	SESW	25	080S	220E	4304735330	14501	Federal	GW	P
EIHX 11MU-25-8-22	EIHX 11MU-25-8-22	NESW	25	080S	220E	4304735331	14470	Federal	GW	P
NBE 12ML-10-9-23	NBE 12ML-10-9-23	NWSW	10	090S	230E	4304735333	14260	Federal	GW	P
NBE 13ML-17-9-23	NBE 13ML-17-9-23	SWSW	17	090S	230E	4304735334	14000	Federal	GW	P
NBE 4ML-26-9-23	NBE 4ML-26-9-23	NWNW	26	090S	230E	4304735335	14215	Federal	GW	P
SG 7MU-11-8-22	SG 7MU-11-8-22	SWNE	11	080S	220E	4304735374	14635	Federal	GW	P
SG 1MU-11-8-22	SG 1MU-11-8-22	NENE	11	080S	220E	4304735375	14279	Federal	GW	P
OU SG 13W-11-8-22	OU SG 13W-11-8-22	SWSW	11	080S	220E	4304735377	14796	Federal	GW	DRL
SG 3MU-11-8-22	SG 3MU-11-8-22	NENW	11	080S	220E	4304735379	14978	Federal	GW	P
SG 8MU-11-8-22	SG 8MU-11-8-22	SENE	11	080S	220E	4304735380	14616	Federal	GW	P
SG 2MU-11-8-22	SG 2MU-11-8-22	NWNE	11	080S	220E	4304735381	14636	Federal	GW	P
SG 10MU-11-8-22	SG 10MU-11-8-22	NWSE	11	080S	220E	4304735382	14979	Federal	GW	P
OU GB 8MU-10-8-22	OU GB 8MU-10-8-22	SENE	10	080S	220E	4304735422	15321	Federal	GW	DRL
EIHX 2MU-25-8-22	EIHX 2MU-25-8-22	NWNE	25	080S	220E	4304735427	14666	Federal	GW	P
EIHX 1MU-25-8-22	EIHX 1MU-25-8-22	NENE	25	080S	220E	4304735428	14705	Federal	GW	P
EIHX 7MU-25-8-22	EIHX 7MU-25-8-22	SWNE	25	080S	220E	4304735429	14682	Federal	GW	P
EIHX 8MU-25-8-22	EIHX 8MU-25-8-22	SENE	25	080S	220E	4304735430	14706	Federal	GW	P
EIHX 9MU-25-8-22	EIHX 9MU-25-8-22	NESE	25	080S	220E	4304735433	14558	Federal	GW	P
EIHX 16MU-25-8-22	EIHX 16MU-25-8-22	SESE	25	080S	220E	4304735434	14502	Federal	GW	P
EIHX 15MU-25-8-22	EIHX 15MU-25-8-22	SWSE	25	080S	220E	4304735435	14571	Federal	GW	P
EIHX 10MU-25-8-22	EIHX 10MU-25-8-22	NWSE	25	080S	220E	4304735436	14537	Federal	GW	P
GB 3MU-3-8-22	GB 3MU-3-8-22	NENW	03	080S	220E	4304735457	14575	Federal	GW	P

Original Well Name	Well Name & No.	Q/Q	SEC	TWP	RNG	API	Entity	Lease	Well Type	Status
NBE 15M-17-9-23	NBE 15M-17-9-23	SWSE	17	090S	230E	4304735463	14423	Federal	GW	P
NBE 7ML-17-9-23	NBE 7ML-17-9-23	SWNE	17	090S	230E	4304735464	14232	Federal	GW	P
NBE 3ML-17-9-23	NBE 3ML-17-9-23	NENW	17	090S	230E	4304735465	14276	Federal	GW	P
NBE 11M-17-9-23	NBE 11M-17-9-23	NESW	17	090S	230E	4304735466	14431	Federal	GW	P
NBE 10ML-10-9-23	NBE 10ML-10-9-23	NWSE	10	090S	230E	4304735650	14377	Federal	GW	P
NBE 6ML-10-9-23	NBE 6ML-10-9-23	SENW	10	090S	230E	4304735651	14422	Federal	GW	P
NBE 12ML-17-9-23	NBE 12ML-17-9-23	NWSW	17	090S	230E	4304735652	14278	Federal	GW	P
NBE 6ML-26-9-23	NBE 6ML-26-9-23	SENW	26	090S	230E	4304735664	14378	Federal	GW	P
NBE 11ML-26-9-23	NBE 11ML-26-9-23	NESW	26	090S	230E	4304735665	14340	Federal	GW	P
NBE 15ML-26-9-23	NBE 15ML-26-9-23	SWSE	26	090S	230E	4304735666	14326	Federal	GW	P
SG 4MU-23-8-22	SG 4MU-23-8-22	NWNW	23	080S	220E	4304735758	14380	Federal	GW	P
RWS 8ML-14-9-24	RWS 8ML-14-9-24	SENE	14	090S	240E	4304735803	14539	Federal	GW	S
SG 11MU-14-8-22	SG 11MU-14-8-22	NESW	14	080S	220E	4304735829	14486	Federal	GW	P
RB DS FED 1G-7-10-18	RB DS FED 1G-7-10-18	NENE	07	100S	180E	4304735932	14457	Federal	OW	S
RB DS FED 14G-8-10-18	RB DS FED 14G-8-10-18	SESW	08	100S	180E	4304735933	14433	Federal	OW	P
OU SG 14MU-14-8-22	OU SG 14MU-14-8-22	SESW	14	080S	220E	4304735950	14479	Federal	GW	P
COY 10ML-14-8-24	COY 10ML-14-8-24	NWSE	14	080S	240E	4304736038		Federal	GW	APD
COY 12ML-24-8-24	COY 12ML-24-8-24	NWSW	24	080S	240E	4304736039	14592	Federal	OW	P
WIH 1AMU-21-8-22	WIH 1AMU-21-8-22	NENE	21	080S	220E	4304736060	14980	Federal	GW	P
NBE 4ML-10-9-23	NBE 4ML-10-9-23	NWNW	10	090S	230E	4304736098	15732	Federal	GW	P
NBE 8ML-10-9-23	NBE 8ML-10-9-23	SENE	10	090S	230E	4304736099	15733	Federal	GW	P
NBE 16ML-10-9-23	NBE 16ML-10-9-23	SESE	10	090S	230E	4304736100	14728	Federal	GW	P
NBE 8ML-12-9-23	NBE 8ML-12-9-23	SENE	12	090S	230E	4304736143	15859	Federal	GW	DRL
WH 12G-11-7-24	WH 12G-11-7-24	NWSW	11	070S	240E	4304736195		Federal	GW	APD
HC 16M-6-7-22	HC 16M-6-7-22	SESE	06	070S	220E	4304736197		Federal	GW	APD
HC 14M-6-7-22	HC 14M-6-7-22	SESW	06	070S	220E	4304736198		Federal	GW	APD
WWT 8ML-25-8-24	WWT 8ML-25-8-24	SENE	25	080S	240E	4304736199		Federal	GW	APD
GB 16D-28-8-21	GB 16D-28-8-21	SESE	28	080S	210E	4304736260	14981	Federal	GW	P
WH 7G-3-7-24	WH 7G-3-7-24	SWNE	03	070S	240E	4304736347		Federal	GW	APD
NBE 5ML-10-9-23	NBE 5ML-10-9-23	SWNW	10	090S	230E	4304736353	15227	Federal	GW	P
NBE 7ML-10-9-23	NBE 7ML-10-9-23	SWNE	10	090S	230E	4304736355	15850	Federal	GW	DRL
NBE 3ML-10-9-23	NBE 3ML-10-9-23	NENW	10	090S	230E	4304736356	15393	Federal	GW	P
WH 4G-10-7-24	WH 4G-10-7-24	NWNW	10	070S	240E	4304736359		Federal	GW	APD
EIHX 4MU-36-8-22	EIHX 4MU-36-8-22	NWNW	36	080S	220E	4304736444	14875	Federal	GW	P
EIHX 3MU-36-8-22	EIHX 3MU-36-8-22	NENW	36	080S	220E	4304736445	14860	Federal	GW	P
EIHX 2MU-36-8-22	EIHX 2MU-36-8-22	NWNE	36	080S	220E	4304736446	14840	Federal	GW	P
EIHX 1MU-36-8-22	EIHX 1MU-36-8-22	NENE	36	080S	220E	4304736447	14861	Federal	GW	P
WWT 2ML-24-8-24	WWT 2ML-24-8-24	NWNE	24	080S	240E	4304736515		Federal	GW	APD
RWS 1ML-1-9-24	RWS 1ML-1-9-24	NENE	01	090S	240E	4304736517		Federal	GW	APD
RWS 3ML-1-9-24	RWS 3ML-1-9-24	NENW	01	090S	240E	4304736518		Federal	GW	APD
RWS 9ML-1-9-24	RWS 9ML-1-9-24	NESE	01	090S	240E	4304736519		Federal	GW	APD
RWS 15ML-1-9-24	RWS 15ML-1-9-24	SWSE	01	090S	240E	4304736521		Federal	GW	APD

Original Well Name	Well Name & No.	Q/Q	SEC	TWP	RNG	API	Entity	Lease	Well Type	Status
BSW 1ML-12-9-24	BSW 1ML-12-9-24	NENE	12	090S	240E	4304736522		Federal	GW	APD
BSW 11ML-13-9-24	BSW 11ML-13-9-24	NESW	13	090S	240E	4304736523		Federal	GW	APD
NBE 7ML-26-9-23	NBE 7ML-26-9-23	SWNE	26	090S	230E	4304736587	16008	Federal	GW	DRL
NBE 8ML-26-9-23	NBE 8ML-26-9-23	SENE	26	090S	230E	4304736588	15689	Federal	GW	P
NBE 1ML-26-9-23	NBE 1ML-26-9-23	NENE	26	090S	230E	4304736589	15880	Federal	GW	DRL
NBE 2ML-26-9-23	NBE 2ML-26-9-23	NWNE	26	090S	230E	4304736590	15898	Federal	GW	DRL
NBE 3ML-26-9-23	NBE 3ML-26-9-23	NENW	26	090S	230E	4304736591	15906	Federal	GW	DRL
NBE 5ML-26-9-23	NBE 5ML-26-9-23	SWNW	26	090S	230E	4304736592	15839	Federal	GW	DRL
NBE 9ML-10-9-23	NBE 9ML-10-9-23	NESE	10	090S	230E	4304736593	15438	Federal	GW	P
NBE 11ML-10-9-23	NBE 11ML-10-9-23	NESW	10	090S	230E	4304736594	15228	Federal	GW	P
NBE 15ML-10-9-23	NBE 15ML-10-9-23	SWSE	10	090S	230E	4304736595	15439	Federal	GW	P
NBE 1ML-12-9-23	NBE 1ML-12-9-23	NENE	12	090S	230E	4304736613		Federal	GW	APD
NBE 2ML-17-9-23	NBE 2ML-17-9-23	NWNE	17	090S	230E	4304736614	15126	Federal	GW	P
NBE 4ML-17-9-23	NBE 4ML-17-9-23	NWNW	17	090S	230E	4304736615	15177	Federal	GW	P
NBE 6ML-17-9-23	NBE 6ML-17-9-23	SENW	17	090S	230E	4304736616	15127	Federal	GW	P
NBE 10ML-17-9-23	NBE 10ML-17-9-23	NWSE	17	090S	230E	4304736617	15128	Federal	GW	P
NBE 14ML-17-9-23	NBE 14ML-17-9-23	SESW	17	090S	230E	4304736618	15088	Federal	GW	P
NBE 9ML-26-9-23	NBE 9ML-26-9-23	NESE	26	090S	230E	4304736619	15322	Federal	GW	P
NBE 10D-26-9-23	NBE 10D-26-9-23	NWSE	26	090S	230E	4304736620	15975	Federal	GW	DRL
NBE 12ML-26-9-23	NBE 12ML-26-9-23	NWSW	26	090S	230E	4304736621	15840	Federal	GW	DRL
NBE 13ML-26-9-23	NBE 13ML-26-9-23	SWSW	26	090S	230E	4304736622	15690	Federal	GW	P
NBE 14ML-26-9-23	NBE 14ML-26-9-23	SESW	26	090S	230E	4304736623	15262	Federal	GW	P
NBE 16ML-26-9-23	NBE 16ML-26-9-23	SESE	26	090S	230E	4304736624	15735	Federal	GW	P
RWS 13ML-14-9-24	RWS 13ML-14-9-24	SWSW	14	090S	240E	4304736737		Federal	GW	APD
RWS 12ML-14-9-24	RWS 12ML-14-9-24	NWSW	14	090S	240E	4304736738		Federal	GW	APD
SG 3MU-23-8-22	SG 3MU-23-8-22	SESW	14	080S	220E	4304736940	15100	Federal	GW	P
NBE 5ML-17-9-23	NBE 5ML-17-9-23	SWNW	17	090S	230E	4304736941	15101	Federal	GW	P
WWT 2ML-25-8-24	WWT 2ML-25-8-24	NWNE	25	080S	240E	4304737301		Federal	GW	APD
WWT 1ML-25-8-24	WWT 1ML-25-8-24	NENE	25	080S	240E	4304737302		Federal	GW	APD
HK 15ML-19-8-25	HK 15ML-19-8-25	SWSE	19	080S	250E	4304737303		Federal	GW	APD
WT 13ML-19-8-25	WT 13ML-19-8-25	SWSW	19	080S	250E	4304737304		Federal	GW	APD
HK 3ML-29-8-25	HK 3ML-29-8-25	NENW	29	080S	250E	4304737305		Federal	GW	APD
HK 5ML-29-8-25	HK 5ML-29-8-25	SWNW	29	080S	250E	4304737330		Federal	GW	APD
HK 2ML-30-8-25	HK 2ML-30-8-25	NWNE	30	080S	250E	4304737331		Federal	GW	APD
HK 5ML-30-8-25	HK 5ML-30-8-25	SWNW	30	080S	250E	4304737332		Federal	GW	APD
HK 10ML-30-8-25	HK 10ML-30-8-25	NWSE	30	080S	250E	4304737333		Federal	GW	APD
HK 14ML-30-8-25	HK 14ML-30-8-25	SESW	30	080S	250E	4304737334		Federal	GW	APD
HK 6ML-30-8-25	HK 6ML-30-8-25	SENW	30	080S	250E	4304737348		Federal	GW	APD
HK 8ML-30-8-25	HK 8ML-30-8-25	SENE	30	080S	250E	4304737349		Federal	GW	APD
WWT 7ML-25-8-24	WWT 7ML-25-8-24	SWNE	25	080S	240E	4304737407		Federal	GW	APD
WWT 9ML-25-8-24	WWT 9ML-25-8-24	NESE	25	080S	240E	4304737408		Federal	GW	APD
WWT 10ML-25-8-24	WWT 10ML-25-8-24	NWSE	25	080S	240E	4304737409		Federal	GW	APD

Original Well Name	Well Name & No.	Q/Q	SEC	TWP	RNG	API	Entity	Lease	Well Type	Status
WWT 15ML-25-8-24	WWT 15ML-25-8-24	SWSE	25	080S	240E	4304737410		Federal	GW	APD
BBS 15G-22-7-21	BBS 15G-22-7-21	SWSE	22	070S	210E	4304737443	15688	Federal	OW	P
WWT 15ML-13-8-24	WWT 15ML-13-8-24	SWSE	13	080S	240E	4304737524		Federal	GW	APD
WWT 16ML-13-8-24	WWT 16ML-13-8-24	SESE	13	080S	240E	4304737525		Federal	GW	APD
COY 6ML-23-8-24	COY 6ML-23-8-24	SENW	23	080S	240E	4304737526		Federal	GW	APD
NBZ 8ML-23-8-24	NBZ 8ML-23-8-24	SENE	23	080S	240E	4304737527		Federal	GW	APD
COY 9ML-23-8-24	COY 9ML-23-8-24	NESE	23	080S	240E	4304737528		Federal	GW	APD
NBZ 15ML-23-8-24	NBZ 15ML-23-8-24	SWSE	23	080S	240E	4304737529		Federal	GW	APD
COY 16ML-23-8-24	COY 16ML-23-8-24	SESE	23	080S	240E	4304737530		Federal	GW	APD
COY 5ML-24-8-24	COY 5ML-24-8-24	SWNW	24	080S	240E	4304737531		Federal	GW	APD
COY 6ML-24-8-24	COY 6ML-24-8-24	SENW	24	080S	240E	4304737532		Federal	GW	APD
COY 6ML-21-8-24	COY 6ML-21-8-24	SENW	21	080S	240E	4304737584		Federal	GW	APD
COY 4ML-21-8-24	COY 4ML-21-8-24	NWNW	21	080S	240E	4304737585		Federal	GW	APD
COY 14ML-21-8-24	COY 14ML-21-8-24	SESW	21	080S	240E	4304737586		Federal	GW	APD
COY 15ML-21-8-24	COY 15ML-21-8-24	SWSE	21	080S	240E	4304737587		Federal	GW	NEW
WWT 1ML-24-8-24	WWT 1ML-24-8-24	NENE	24	080S	240E	4304737590		Federal	GW	APD
RWS 13ML-23-9-24	RWS 13ML-23-9-24	SWSW	23	090S	240E	4304737591		Federal	GW	APD
WWT 8ML-24-8-24	WWT 8ML-24-8-24	SENE	24	080S	240E	4304737640		Federal	GW	APD
GB 16ML-20-8-22	GB 16ML-20-8-22	SESE	20	080S	220E	4304737664	15948	Federal	GW	DRL
NBZ 1ML-29-8-24	NBZ 1ML-29-8-24	NENE	29	080S	240E	4304737666		Federal	GW	APD
WWT 16ML-24-8-24	WWT 16ML-24-8-24	SESE	24	080S	240E	4304737930		Federal	GW	APD
WWT 15ML-24-8-24	WWT 15ML-24-8-24	SWSE	24	080S	240E	4304737931		Federal	GW	APD
COY 14ML-24-8-24	COY 14ML-24-8-24	SESW	24	080S	240E	4304737932		Federal	GW	APD
COY 13ML-24-8-24	COY 13ML-24-8-24	SWSW	24	080S	240E	4304737933		Federal	GW	APD
COY 11ML-24-8-24	COY 11ML-24-8-24	NESW	24	080S	240E	4304737934		Federal	GW	APD
COY 15ML-14-8-24	COY 15ML-14-8-24	SWSE	14	080S	240E	4304737935		Federal	GW	APD
COY 14ML-14-8-24	COY 14ML-14-8-24	SESW	14	080S	240E	4304737936		Federal	GW	APD
COY 12ML-14-8-24	COY 12ML-14-8-24	NWSW	14	080S	240E	4304737937		Federal	GW	APD
COY 11ML-14-8-24	COY 11ML-14-8-24	NESW	14	080S	240E	4304737938		Federal	GW	APD
WVX 8ML-5-8-22	WVX 8ML-5-8-22	SENE	05	080S	220E	4304738140		Federal	GW	APD
WVX 6ML-5-8-22	WVX 6ML-5-8-22	SENW	05	080S	220E	4304738141		Federal	GW	APD
BBS 5G-23-7-21	BBS 5G-23-7-21	SWNW	23	070S	210E	4304738471		Federal	OW	APD
GB 12SG-29-8-22	GB 12SG-29-8-22	NWSW	29	080S	220E	4304738766		Federal	GW	APD
GB 10SG-30-8-22	GB 10SG-30-8-22	NWSE	30	080S	220E	4304738767		Federal	GW	APD
NBE 12SWD-10-9-23	NBE 12SWD-10-9-23	NWSW	10	090S	230E	4304738875		Federal	WD	APD
OP 16MU-3-7-20	OP 16MU-3-7-20	SESE	03	070S	200E	4304738944		Federal	OW	APD
WF 1P-1-15-19	WF 1P-1-15-19	NWNW	06	150S	200E	4304736781	14862	Indian	GW	S

STATE OF UTAH
DEPARTMENT OF NATURAL RESOURCES
DIVISION OF OIL, GAS AND MINING

FORM 9

SUNDRY NOTICES AND REPORTS ON WELLS

Do not use this form for proposals to drill new wells, significantly deepen existing wells below current bottom-hole depth, reenter plugged wells, or to drill horizontal laterals. Use APPLICATION FOR PERMIT TO DRILL form for such proposals.

5. LEASE DESIGNATION AND SERIAL NUMBER: see attached
6. IF INDIAN, ALLOTTEE OR TRIBE NAME: see attached
7. UNIT or CA AGREEMENT NAME: see attached
8. WELL NAME and NUMBER: see attached
9. API NUMBER: attached
10. FIELD AND POOL, OR WILDCAT:

1. TYPE OF WELL: OIL WELL ☐ GAS WELL ☐ OTHER _____

2. NAME OF OPERATOR: QUESTAR EXPLORATION AND PRODUCTION COMPANY

3. ADDRESS OF OPERATOR: 1050 17th Street Suite 500 CITY Denver STATE CO ZIP 80265 PHONE NUMBER: (303) 308-3068

4. LOCATION OF WELL
FOOTAGES AT SURFACE: attached
COUNTY: Uintah
QTR/QTR, SECTION, TOWNSHIP, RANGE, MERIDIAN:
STATE: UTAH

11. CHECK APPROPRIATE BOXES TO INDICATE NATURE OF NOTICE, REPORT, OR OTHER DATA

TYPE OF SUBMISSION	TYPE OF ACTION		
☑ NOTICE OF INTENT (Submit in Duplicate)	☐ ACIDIZE	☐ DEEPEN	☐ REPERFORATE CURRENT FORMATION
Approximate date work will start: 1/1/2007	☐ ALTER CASING	☐ FRACTURE TREAT	☐ SIDETRACK TO REPAIR WELL
	☐ CASING REPAIR	☐ NEW CONSTRUCTION	☐ TEMPORARILY ABANDON
	☐ CHANGE TO PREVIOUS PLANS	☐ OPERATOR CHANGE	☐ TUBING REPAIR
	☐ CHANGE TUBING	☐ PLUG AND ABANDON	☐ VENT OR FLARE
☐ SUBSEQUENT REPORT (Submit Original Form Only)	☐ CHANGE WELL NAME	☐ PLUG BACK	☐ WATER DISPOSAL
Date of work completion:	☐ CHANGE WELL STATUS	☐ PRODUCTION (START/RESUME)	☐ WATER SHUT-OFF
	☐ COMMINGLE PRODUCING FORMATIONS	☐ RECLAMATION OF WELL SITE	☑ OTHER: Operator Name Change
	☐ CONVERT WELL TYPE	☐ RECOMPLETE - DIFFERENT FORMATION	

12. DESCRIBE PROPOSED OR COMPLETED OPERATIONS. Clearly show all pertinent details including dates, depths, volumes, etc.

Effective January 1, 2007 operator of record, QEP Uinta Basin, Inc., will hereafter be known as QUESTAR EXPLORATION AND PRODUCTION COMPANY. This name change involves only an internal corporate name change and no third party change of operator is involved. The same employees will continue to be responsible for operations of the properties described on the attached list. All operations will continue to be covered by bond numbers:
Federal Bond Number: 965002976 (BLM Reference No. ESB000024)
Utah State Bond Number: 965003033
Fee Land Bond Number: 965003033
Current operator of record, QEP UINTA BASIN, INC., hereby resigns as operator of the properties as described on the attached list.

Jay B. Neese, Executive Vice President, QEP Uinta Basin, Inc.

Successor operator of record, QUESTAR EXPLORATION AND PRODUCTION COMPANY, hereby assumes all rights, duties and obligations as operator of the properties as described on the attached list

Jay B. Neese, Executive Vice President
Questar Exploration and Production Company

NAME (PLEASE PRINT) Debra K. Stanberry TITLE Supervisor, Regulatory Affairs
SIGNATURE _____ DATE 3/16/2007

(This space for State use only)

RECEIVED
APR 19 2007
DIV. OF OIL, GAS & MINING

(5/2000) (See Instructions on Reverse Side)

STATE OF UTAH
DEPARTMENT OF NATURAL RESOURCES
DIVISION OF OIL, GAS AND MINING

FORM 9

SUNDRY NOTICES AND REPORTS ON WELLS

Do not use this form for proposals to drill new wells, significantly deepen existing wells below current bottom-hole depth, reenter plugged wells, or to drill horizontal laterals. Use APPLICATION FOR PERMIT TO DRILL form for such proposals.

5. LEASE DESIGNATION AND SERIAL NUMBER: see attached
6. IF INDIAN, ALLOTTEE OR TRIBE NAME: see attached
7. UNIT or CA AGREEMENT NAME: see attached
8. WELL NAME and NUMBER: see attached
9. API NUMBER: attached
10. FIELD AND POOL, OR WILDCAT:

1. TYPE OF WELL: OIL WELL ☐ GAS WELL ☐ OTHER _____
2. NAME OF OPERATOR: QUESTAR EXPLORATION AND PRODUCTION COMPANY
3. ADDRESS OF OPERATOR: 1050 17th Street Suite 500 CITY Denver STATE CO ZIP 80265 PHONE NUMBER: (303) 308-3068
4. LOCATION OF WELL
FOOTAGES AT SURFACE: attached
COUNTY: Uintah
QTR/QTR, SECTION, TOWNSHIP, RANGE, MERIDIAN:
STATE: UTAH

11. CHECK APPROPRIATE BOXES TO INDICATE NATURE OF NOTICE, REPORT, OR OTHER DATA

TYPE OF SUBMISSION	TYPE OF ACTION		
☑ NOTICE OF INTENT (Submit in Duplicate)	☐ ACIDIZE	☐ DEEPEN	☐ REPERFORATE CURRENT FORMATION
Approximate date work will start: 1/1/2007	☐ ALTER CASING	☐ FRACTURE TREAT	☐ SIDETRACK TO REPAIR WELL
	☐ CASING REPAIR	☐ NEW CONSTRUCTION	☐ TEMPORARILY ABANDON
	☐ CHANGE TO PREVIOUS PLANS	☐ OPERATOR CHANGE	☐ TUBING REPAIR
	☐ CHANGE TUBING	☐ PLUG AND ABANDON	☐ VENT OR FLARE
☐ SUBSEQUENT REPORT (Submit Original Form Only)	☐ CHANGE WELL NAME	☐ PLUG BACK	☐ WATER DISPOSAL
Date of work completion:	☐ CHANGE WELL STATUS	☐ PRODUCTION (START/RESUME)	☐ WATER SHUT-OFF
	☐ COMMINGLE PRODUCING FORMATIONS	☐ RECLAMATION OF WELL SITE	☑ OTHER: Well Name Changes
	☐ CONVERT WELL TYPE	☐ RECOMPLETE - DIFFERENT FORMATION	

12. DESCRIBE PROPOSED OR COMPLETED OPERATIONS. Clearly show all pertinent details including dates, depths, volumes, etc.

PER THE ATTACHED LIST OF WELLS, QUESTAR EXPLORATION AND PRODUCTION COMPANY REQUESTS THAT THE INDIVIDUAL WELL NAMES BE UPDATED IN YOUR RECORDS.

NAME (PLEASE PRINT) Debra K. Stanberry TITLE Supervisor, Regulatory Affairs
SIGNATURE _____ DATE 4/17/2007

(This space for State use only)

RECEIVED
APR 19 2007
DIV. OF OIL, GAS & MINING

(5/2000)

(See Instructions on Reverse Side)

United States Department of the Interior

BUREAU OF LAND MANAGEMENT
Utah State Office
P.O. Box 45155
Salt Lake City, UT 84145-0155
http://www.blm.gov/ut/st/en.html

TAKE PRIDE IN AMERICA

IN REPLY REFER TO:
3100
(UT-922)

January 23, 2008

Memorandum

To: Vernal Field Office

From: Chief, Branch of Fluid Minerals

Subject: Name Change Approval

Attached is a certified copy of the Certificate of Name Change issued by the Texas Secretary of State and a decision letter recognizing the merger from the Eastern States state office. We have updated our records to reflect the name change in the attached list of leases.

The name change from **QEP Uinta Basin, Inc.** into **Questar Exploration and Production Co.** is effective May 1, 2007, which is a correction to the effective dated stated in the decision letter. For verification of effective date, please refer to the name change certificate from the State of Texas.

/s/ Leslie Wilcken

Leslie Wilcken
Land Law Examiner
Branch of Fluid Minerals

cc: MMS
State of Utah, DOGM,

bcc: Dave Mascarenas
Susan Bauman
Connie Seare

RECEIVED
JAN 28 2008
DIV. OF OIL, GAS & MINING

Form 3160-5
(November 1994)

UNITED STATES
DEPARTMENT OF THE INTERIOR
BUREAU OF LAND MANAGEMENT

SUNDRY NOTICES AND REPORTS ON WELLS

Do not use this form for proposals to drill or reenter an abandoned well. Use Form 3160-3 (APD) for such proposals.

RECEIVED
VERNAL FIELD OFFICE
2007 APR 20 PM 3:
DEPT. OF THE INTERIOR
BUREAU OF LAND MGMT

FORM APPROVED
OMB No. 1004-0135
Expires July 31, 1996

5. Lease Serial No.
UTU-73698

6. If Indian, Allottee or Tribe Name
N/A

7. If Unit or CA/Agreement, Name and/or No.
N/A

SUBMIT IN TRIPLICATE - Other Instructions on reverse side

1. Type of Well
[ ] Oil Well [X] Gas Well [ ] Other

8. Well Name and No.
WWT 9ML-25-8-24

2. Name of Operator
QEP Uinta Basin, Inc. Contact: Laura Bills

9. API Well No.
43-047-37408

3a. Address
1571 East 1700 South, Vernal, UT 84078

3b. Phone No. *(include area code)*
435-781-4031

10. Field and Pool, or Exploratory Area
WILDCAT

4. Location of Well *(Footage, Sec., T., R., M., or Survey Description)*
1782' FSL 463' FEL, NESE, SECTION 25, T8S, R24E

11. County or Parish, State
UINTAH

12. CHECK APPROPRIATE BOX(ES) TO INDICATE NATURE OF NOTICE, REPORT, OR OTHER DATA

TYPE OF SUBMISSION	TYPE OF ACTION			
[X] Notice of Intent	[ ] Acidize	[ ] Deepen	[ ] Production (Start/Resume)	[ ] Water Shut-Off
	[ ] Alter Casing	[ ] Fracture Treat	[ ] Reclamation	[ ] Well Integrity
[ ] Subsequent Report	[ ] Casing Repair	[ ] New Construction	[ ] Recomplete	[X] Other APD EXTENSION
	[ ] Change Plans	[ ] Plug and Abandon	[ ] Temporarily Abandon	
[ ] Final Abandonment Notice	[ ] Convert to Injection	[ ] Plug Back	[ ] Water Disposal	

13. Describe Proposed or Completed Operations (clearly state all pertinent details, including estimated starting date of any proposed work and approximate duration thereof. If the proposal is to deepen directionally or recomplete horizontally, give subsurface locations and measured and true vertical depths of all pertinent markers and zones. Attach the Bond under which the work will be performed or provide the Bond No. on file with BLM/BIA. Required subsequent reports shall be filed within 30 days Following completion of the involved operations. If the operation results in a multiple completion or recompletion in a new interval, a Form 3160-4 shall be filed once Testing has been completed. Final Abandonment Notices shall be filed only after all requirements, including reclamation, have been completed, and the operator has determined that the site is ready for final inspection.)

QEP Uinta Basin, Inc., hereby requests a 1 year extension on the APD for the WWT 9ML-25-8-24.

BLM APD approval date: 7/17/2006

RECEIVED
MAY 14 2007
DIV. OF OIL, GAS & MINING

14. I hereby certify that the foregoing is true and correct

Name *(Printed/Typed)*	Title
Laura Bills	Regulatory Assistant
Signature Laura Bills	Date April 20, 2007

THIS SPACE FOR FEDERAL OR STATE USE

Approved by	Title	Date
	Petroleum Engineer	APR 24 2007
Conditions of approval, if any, are attached. Approval of this notice does not warrant or certify that the applicant holds legal or equitable title to those rights in the subject lease which would entitle the applicant to conduct operations thereon.	Office	

Title 18 U.S.C. Section 1001, makes it a crime for any person knowingly and willfully to make to any department or agency of the United States any false, fictitious or fraudulent statements or representations as to any matter within its jurisdiction.

(Instructions on reverse)

UDOGM

[redacted]

Application for Permit to Drill
Request for Permit Extension
Validation

(this form should accompany the Sundry Notice requesting permit extension)

API: 43-047-37408
Well Name: WWT 9ML-25-8-24
Location: 1782' FSL, 463' FEL, NESE, SEC. 25, T8S, R24E.
Company Permit Issued to: QEP UINTA BASIN, INC.
Date Original Permit Issued: 7/17/2006

The undersigned as owner with legal rights to drill on the property as permitted above, hereby verifies that the information as submitted in the previously approved application to drill, remains valid and does not require revision.

Following is a checklist of some items related to the application, which should be verified.

If located on private land, has the ownership changed, if so, has the surface agreement been updated? Yes ☐ No ☑

Have any wells been drilled in the vicinity of the proposed well which would affect the spacing or siting requirements for this location? Yes ☐ No ☑

Has there been any unit or other agreements put in place that could affect the permitting or operation of this proposed well? Yes ☐ No ☑

Have there been any changes to the access route including ownership, or right-of-way, which could affect the proposed location? Yes ☐ No ☑

Has the approved source of water for drilling changed? Yes ☐ No ☑

Have there been any physical changes to the surface location or access route which will require a change in plans from what was discussed at the onsite evaluation? Yes ☐ No ☑

Is bonding still in place, which covers this proposed well? Yes ☑ No ☐

Laura Bills
Signature

4/20/2007
Date

Title: REGULATORY ASSISTANT

Representing: QEP UINTA BASIN, INC.

United States Department of the Interior

BUREAU OF LAND MANAGEMENT
Vernal Field Office
170 South 500 East
Vernal, UT 84078
(435) 781-4400 Fax: (435) 781-4410
http://www.blm.gov/utah/vernal

TAKE PRIDE IN AMERICA

IN REPLY REFER TO:
3160
UT08300

November 5, 2007

43-047-37408

Jan Nelson
Questar Exploration & Production, Co.
11002 East 17500 South
Vernal, UT 84078

Re: Well No. WWT 9ML-25-8-24
NESE, Sec. 25, T8S, R24E
Uintah County, Utah
Lease No. UTU-73698

Dear Ms. Nelson:

The Application for Permit to Drill the above-referenced well, WWT 9ML-25-8-24 was approved on July 17, 2006. A Sundry Notice for a one year APD extension was approved on April 24, 2007. According to our records, Federal Lease UTU-73698 has expired by its own terms and conditions, effective August 31, 2007. In view of the foregoing, this office is rescinding its approval of the referenced Application for Permit to Drill due to the lease expiration.

This office requires a letter confirming that no surface disturbance has been made for this drill site. Any surface disturbance associated with the approved location of this well is to be rehabilitated. A schedule for this rehabilitation must be submitted to this office. Your cooperation in this matter is appreciated.

If you have any questions in this matter, please contact me at phone number (435) 781-4440.

Sincerely,

Jerry Kenczka
Assistant Field Manager
Lands & Minerals Resources

cc: UDOGM

RECEIVED
NOV 09 2007
DIV. OF OIL, GAS & MINING

Form 3160-5
(November 1994)

UNITED STATES
DEPARTMENT OF THE INTERIOR
BUREAU OF LAND MANAGEMENT

SUNDRY NOTICES AND REPORTS ON WELLS

Do not use this form for proposals to drill or reenter an abandoned well. Use Form 3160-3 (APD) for such proposals.

FORM APPROVED
OMB No. 1004-0135
Expires July 31, 1996

5. Lease Serial No.
UTU-73698

6. If Indian, Allottee or Tribe Name
N/A

7. If Unit or CA/Agreement, Name and/or No.
N/A

1. Type of Well
[ ] Oil Well [X] Gas Well [ ] Other

8. Well Name and No.
WWT 9ML-25-8-24

2. Name of Operator
Questar Exploration & Production Co. *Contact: Jan Nelson*

9. API Well No.
43-047-37408

3a. Address
11002 East 17500 South, Vernal, UT 84078

3b. Phone No. *(include area code)*
435-781-4331

10. Field and Pool, or Exploratory Area
WILDCAT

4. Location of Well *(Footage, Sec., T., R., M., or Survey Description)*
1782' FSL 463' FEL, NESE, SECTION 25, T8S, R24E

11. County or Parish, State
UINTAH, UTAH

12. CHECK APPROPRIATE BOX(ES) TO INDICATE NATURE OF NOTICE, REPORT, OR OTHER DATA

TYPE OF SUBMISSION	TYPE OF ACTION			
[ ] Notice of Intent	[ ] Acidize	[ ] Deepen	[ ] Production (Start/Resume)	[ ] Water Shut-Off
	[ ] Alter Casing	[ ] Fracture Treat	[ ] Reclamation	[ ] Well Integrity
[X] Subsequent Report	[ ] Casing Repair	[ ] New Construction	[ ] Recomplete	[X] Other
	[ ] Change Plans	[ ] Plug and Abandon	[ ] Temporarily Abandon	
[ ] Final Abandonment Notice	[ ] Convert to Injection	[ ] Plug Back	[ ] Water Disposal	

13. Describe Proposed or Completed Operations (clearly state all pertinent details, including estimated starting date of any proposed work and approximate duration thereof. If the proposal is to deepen directionally or recomplete horizontally, give subsurface locations and measured and true vertical depths of all pertinent markers and zones. Attach the Bond under which the work will be performed or provide the Bond No. on file with BLM/BIA. Required subsequent reports shall be filed within 30 days Following completion of the involved operations. If the operation results in a multiple completion or recompletion in a new interval, a Form 3160-4 shall be filed once Testing has been completed. Final Abandonment Notices shall be filed only after all requirements, including reclamation, have been completed, and the operator has determined that the site is ready for final inspection.)

Questar Exploration & Production Company submits this sundry to inform you that there has been no surface disturbance on this location.

RECEIVED
NOV 13 2007
DIV. OF OIL, GAS & MINING

14. I hereby certify that the foregoing is true and correct

Name *(Printed/Typed)*	Title
Laura Bills	Regulatory Affairs
Signature *Laura Bills*	Date November 9, 2007

Approved by	Title	Date

Conditions of approval, if any, are attached. Approval of this notice does not warrant or certify that the applicant holds legal or equitable title to those rights in the subject lease which would entitle the applicant to conduct operations thereon.	Office

Title 18 U.S.C. Section 1001, makes it a crime for any person knowingly and willfully to make to any department or agency of the United States any false, fictitious or fraudulent statements or representations as to any matter within its jurisdiction.

(Instructions on reverse)

State of Utah

Department of Natural Resources

MICHAEL R. STYLER
Executive Director

Division of Oil, Gas & Mining

JOHN R. BAZA
Division Director

JON M. HUNTSMAN, JR.
Governor

GARY R. HERBERT
Lieutenant Governor

43-047-37408

November 14, 2007

Laura Bills
QEP Uinta Basin Inc.
11002 East 17500 South
Vernal, UT 84078

Re: APDs Rescinded at the request of QEP Uinta Basin Inc.

Dear Ms. Bills:

Enclosed find the list of APDs that you requested to be rescinded to QEP Uinta Basin Inc. No drilling activity at these locations has been reported to the division. Therefore, approval to drill these wells is hereby rescinded, effective November 14, 2007.

A new APD must be filed with this office for approval prior to the commencement of any future work on the subject locations.

If any previously unreported operations have been performed on this well location, it is imperative that you notify the Division immediately.

Sincerely,

Diana Mason
Environmental Scientist

cc: Well File
Bureau of Land Management, Vernal

1594 West North Temple, Suite 1210, PO Box 145801, Salt Lake City, UT 84114-5801
telephone (801) 538-5340 • facsimile (801) 359-3940 • TTY (801) 538-7458 • *www.ogm.utah.gov*

WK 7ML-2-9-24
WK 3ML-2-9-24
WWT 1ML-24-8-24
WWT 1ML-25-8-24
WWT 2ML-24-8-24
WWT 2ML-25-8-24
WWT 7ML-25-8-24
WWT 8ML-24-8-24
WWT 8ML-25-8-24
WWT 9ML-25-8-24
WWT 10ML-25-8-24
WWT 15ML-13-8-24
WWT 15ML-24-8-24
WWT 15ML-25-8-24
WWT 16ML-13-8-24
WWT 16ML-24-8-24