Form 3160-3
(formerly 9-331c)

001

SUBMIT IN TRIPLICATE *

UNITED STATES
DEPARTMENT OF THE INTERIOR
BUREAU OF LAND MANAGEMENT

APPLICATION FOR PERMIT TO DRILL, DEEPEN, OR PLUG BACK

5. LEASE DESIGNATION AND SERIAL NO.: UTU 76821

6. IF INDIAN, ALLOTTEE OR TRIBE NAME: na

7. UNIT AGREEMENT NAME: na

8. FARM OR LEASE NAME: na

9. WELL NO.: Rockhouse 13-31

1a TYPE OF WORK: DRILL [X] DEEPEN [ ] PLUG BACK [ ]

B TYPE OF WELL: OIL WELL [ ] GAS WELL [X] OTHER SINGLE ZONE [ ] MULTIPLE ZONE [X]

2. NAME OF OPERATOR: The Houston Exploration Company

3. ADDRESS OF OPERATORS: 1100 Lousiana Suite 2000 Houston, TX 77002

4. LOCATION OF WELL (Report location clearly and in accordance with any State requirement)
at surface 135' FSL 365' FWL SWSW 638767X 39.89858
4417552Y -109.37681
At proposed prod. Zone

10. FIELD OR LEASE NAME: Natural Buttes

11. Sec., T., R., M., OR BLK AND SURVEY OR AREA: Section 31, T10S, R23E

14. DISTANCE IN MILES AND DIRECTION FROM NEAREST TOWN OR POST OFFICE*: 77.4 miles South of Vernal, UT

12. COUNTY OR PARISH: Uintah

13. STATE: Utah

15. DISTANCE FROM PROPOSED LOC. TO NEAREST PROP. OR LEASE LINE, FT. (Also to nearest drlg. Unit line, if any)

16. NO. OF ACRES IN LEASE: 320

17. NO. OF ACRES ASSIGNED TO THIS WELL: 40

16. DISTANCE FROM PROPOSED LOCATION * TO NEAREST WELL, DRILLING COMPLETED. OR APPLIED FOR, ON THIS LEASE, FT.: 2,200'

19. PROPOSED DEPTH: 8300'

20. ROTARY OR CABLE TOOLS: Rotary

21. ELEVATION (SHOW WHETHER DF. RT, GR, etc.): 5744.6' GL

22. APPROX. DATE WORK WILL START: Aug. 15, 2004

PROPOSED CASING AND CEMENT PROGRAM

SIZE OF HOLE	SIZE OF CASING	WEIGHT PER FOOT	SETTING DEPTH	QUANTITY OF CEMENT
12 1/4"	9 5/8"	36#	2000	779 sks
7 7/8"	4 1/2"	11.6#	TD	600 sks

IN ABOVE SPACE DESCRIBE PROPOSED PROGRAM: If proposed in to deepen or plug back, give data on proposed productive zone and proposed new productive zone. If proposal is to drill or deepen directional, give pertinent data on subsurface location and measure and true vertical depths. Give blowout preventer program, if any.

24

SIGNATURE: William A. Ryan — TITLE: Agent — DATE: Aug 9, 2004

(This space for Federal or State Office use)

PERMIT NO. 43-047-35911 — APPROVAL DATE

APPROVED BY — TITLE: BRADLEY G. HILL, ENVIRONMENTAL SCIENTIST III — DATE: 12-20-04

CONDITIONS OF APPROVAL, IF ANY:

RECEIVED
AUG 30 2004
DIV. OF OIL, GAS & MINING

*See Instructions on Reverse Side

Title 18 U. S. C. Section 1001, makes it a crime for any person knowingly and willfully to make to any department or agency of the United States any false, fictitious or fraudulent statements or representations as to any matter within its jurisdiction.

*Federal Approval of this Action is Necessary

THE HOUSTON EXPLORATION COMPANY

Well location, ROCKHOUSE #13C–31, located as shown in the SW 1/4 SW 1/4 (Lot 4) of Section 31, T10S, R23E, S.L.B.&M. Uintah County, Utah.

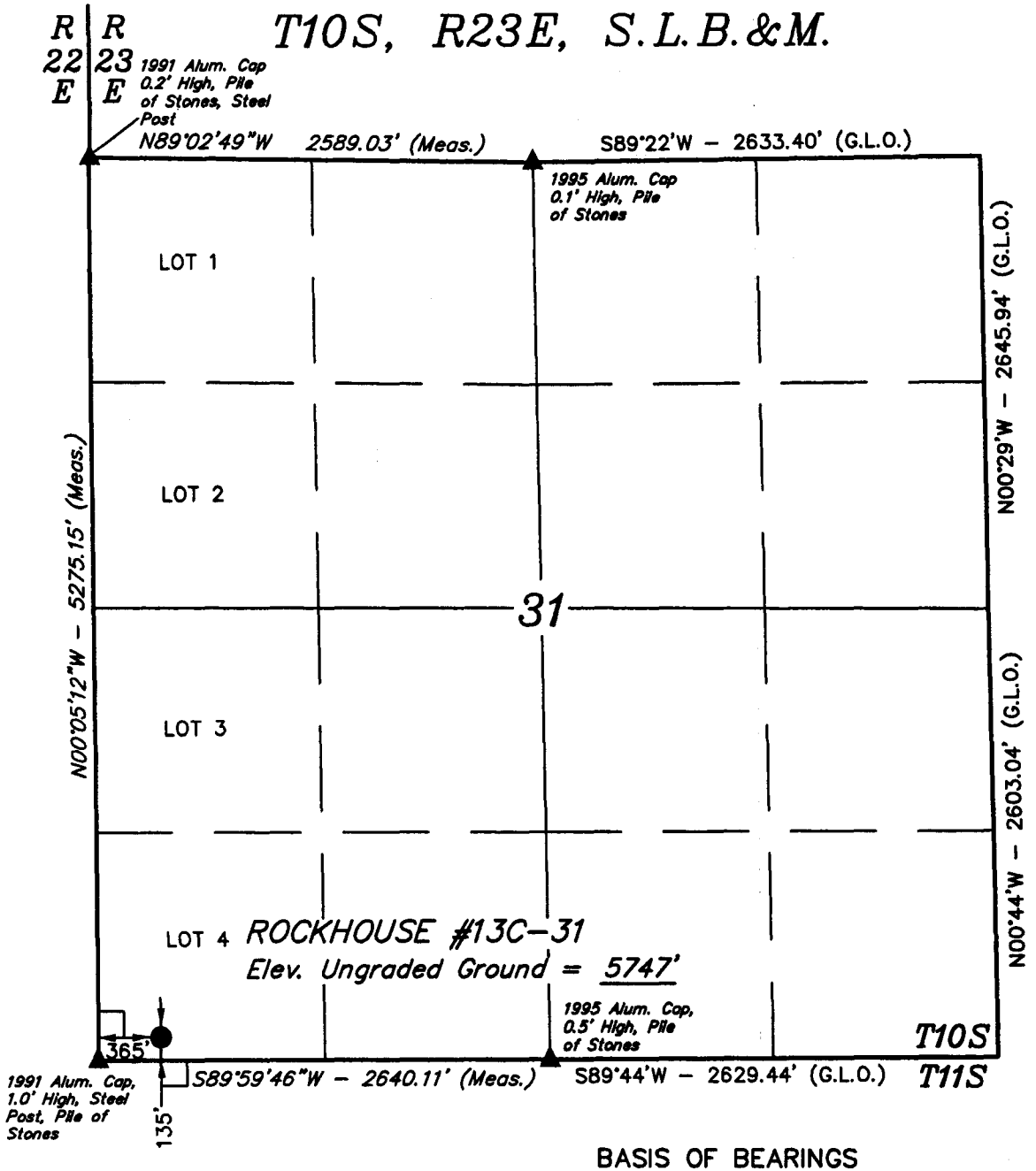

BASIS OF ELEVATION

TWO WATER TRIANGULATION STATION LOCATED IN THE NW 1/4 OF SECTION 1, T10S, R21E, S.L.B.&M. TAKEN FROM THE BIG PACK MTN NE, QUADRANGLE, UTAH, UINTAH COUNTY, 7.5 MINUTE QUAD. (TOPOGRAPHIC MAP) PUBLISHED BY THE UNITED STATES DEPARTMENT OF THE INTERIOR, GEOLOGICAL SURVEY. SAID ELEVATION IS MARKED AS BEING 5238 FEET.

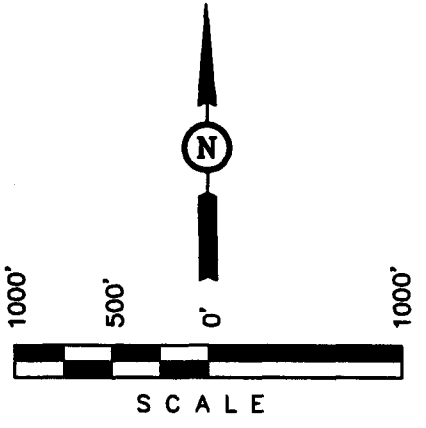

CERTIFICATE

THIS IS TO CERTIFY THAT THE ABOVE PLAT WAS PREPARED FROM FIELD NOTES OF ACTUAL SURVEYS MADE BY ME OR UNDER MY SUPERVISION AND THAT THE SAME ARE TRUE AND CORRECT TO THE BEST OF MY KNOWLEDGE AND BELIEF.

REGISTERED LAND SURVEYOR
REGISTRATION NO. 161319
STATE OF UTAH

REGISTERED LAND SURVEYOR REG. NO. 161319 KEVIN R. KAY STATE OF UTAH

LEGEND:

└ = 90° SYMBOL

● = PROPOSED WELL HEAD.

▲ = SECTION CORNERS LOCATED.

BASIS OF BEARINGS

BASIS OF BEARINGS IS A G.P.S. OBSERVATION.

(AUTONOMOUS NAD 83)

LATITUDE = 39°53'54.69" (39.898525)

LONGITUDE = 109°22'39.22" (109.377561)

UINTAH ENGINEERING & LAND SURVEYING

85 SOUTH 200 EAST – VERNAL, UTAH 84078

(435) 789–1017

SCALE 1" = 1000'	DATE SURVEYED: 4–20–04	DATE DRAWN: 4–21–04
PARTY S.H. T.E. C.G.	REFERENCES G.L.O. PLAT	
WEATHER COOL	FILE THE HOUSTON EXPLORATION COMPANY	

SELF-CERTIFICATION STATEMENT

The following self-certification statement is provided per Federal requirements dated June 15, 1988.

Please be advised that The Houston Exploration Company are considered to be the operator of the following well.

Rockhouse 13-31
SW 1/4, SW 1/4, Section 31, T.10S, R. 23 E.
Lease UTU-76821
Uintah County, Utah

The Houston Exploration Company is responsible under the terms and conditions of the lease for the operations conducted upon the lease lands.

Bond 104155044 provides state-wide bond coverage on all Federal lands.

William A. Ryan

William A. Ryan
Agent
Rocky Mountain Consulting
350 S. 800 E.
Vernal UT 84078
435-789-0968 Office
435-828-0968 Cell
435-789-0970 Fax
rmcwar@hotmail.com

Ten Point Plan

The Houston Exploration Company

Rockhouse 13-31

Surface Location SW ¼ SW 1/4, Section 31, T. 10S., R. 23 E.

1. **Surface Formation**

   Green River

2. **Estimated Formation Tops and Datum:**

Formation	Depth	Datum
Green River	Surface	+5,774.6' G.L.
Uteland Butte Limestone	3,946	+1,828.6'
Wasatch	4,080	+1,694.6'
Mesaverda	5,747	+27.6'
Buck Tounge	8,080	-2,305.4'
Castlegate	8,152	-2,377.4'
Mancos	8,447	-2,672.4'
TD	8,300	-2,525.4

A 12 ¼ hole will be drilled to 2,000' +/-. The hole depth will depend on the depth that the Birds Nest Zone is encountered. The hole will be drilled 400' beyond the top of the Birds Nest.

3. **Producing Formation Depth:**

   Formation objective includes the Green River, Wasatch, Mesaverde and its sub-members.

   Off Set Well information:

   Off set well: Rockhouse 4D-31
   Rockhouse 11-31
   Rockhouse 2D-36
   STD 16-31
   STD 14-31

4. **Proposed Casing:**

Hole Size	Casing Size	Grade Weight/FT	Setting & Tread	Casing Depth	New/Used
12 ¼	9 5/8	36#	J-55/STC	2000	NEW
7 7/8	4 ½	11.6#	M-55/LTC	T.D.	NEW

Cement Program:

The Surface Casing will be cemented to the Surface as follows:

	Casing Size	Cement Type	Cement Amounts	Cement Yield	Cement Weight
Lead:					
	9 5/8	Primium Lite II .05#/sk Static Free .25#/sk Cello Flake 5#/sk KOL Seal .002 gps FP-6L 10% Bentonite .5% Sodium Metasilicate 3% Potassium Chloride	250 sks. +/-	3.38ft³/sk	11.0 ppg
Tail:					
	9 5/8	Class "G" 2% Calcium Chloride .25#/sk Cello Flake	329 sks. +/-	1.2ft³/sk	15.6 ppg
Top Job:					
	9 5/8	4% Calcium Chloride .25#/sk Cello Flake	200 sks. +/-	1.10ft³/sk	15.6 ppg

Production casing will be cemented to 2,500' or higher as follows:

	Casing Size	Cement Type	Cement Amounts	Cement Yield	Cement Weight
Lead:					
	4 1/2	Primium Lite II .25#/sk Cello Flake .05#/sk Static Free 5#/sk Kol Seal 3% Potassium Chloride .055 gps FP-6L 10% Bentonite .5 Sodium Metasilicate	200 sks +/-	3.3ft³/sk	11.0 ppg
Tail:					
	4 1/2	Class "G" .05% Static Free 2 Sodium Chloride .1% R-3 2% Bentonite	400 sks +/-	1.56ft³/sk	14.3 ppg

5. **BOP and Pressure Containment Data:**

   The anticipated bottom hole pressure will be less than 3000 psi.

   A 3000-psi WP BOP system as described in the BOP and Pressure Containment Data (attached) will be installed and maintained from the 9 5/8" surface casing. The BOP system including the casing will be pressure tested to minimum standards set forth in "On Shore Order #2". The BOP will be mechanically checked daily during the drilling operation.

6. **Mud Program:**

Interval	Mud weight lbs./gal.	Viscosity Sec./OT.	Fluid Loss Ml/30 Mins.	Mud Type

0-2000	Air/Clear Water	------	No Control	Water/Gel
2000-T.D.	8.4-8.6 (12.0)	30	8-10	Water/Gel

7. Auxiliary Equipment

Upper Kelly cock, full opening stabbing valve, 2 ½" choke manifold and pit level indicator.

8. Testing, Coring, Sampling and Logging:

a) Test: None are anticipated.

b) Coring: There is the possibility of sidewall coring.

c) Sampling: Every 10' from 2000' to T.D.

d) Logging:

Type	Interval
DLL/SFL W/GR and SP	T.D. to Surf. Csg
FDC/CNL W/GR and CAL	T.D. to Surf. Csg

9. Abnormalities (including sour gas):

No abnormal pressures, temperatures or other hazards are anticipated. Oil and gas shows are anticipated in the Wasatch Formation. Other wells drilled in the area have not encountered over pressured zones or H2S.

10. Drilling Schedule:

The anticipated starting date is August 15, 2004. Duration of operations is expected to be 30 days.

THE HOUSTON EXPLORATION COMPANY

TYPICAL 3,000 p.s.i.
BLOWOUT PREVENTER SCHEMATIC

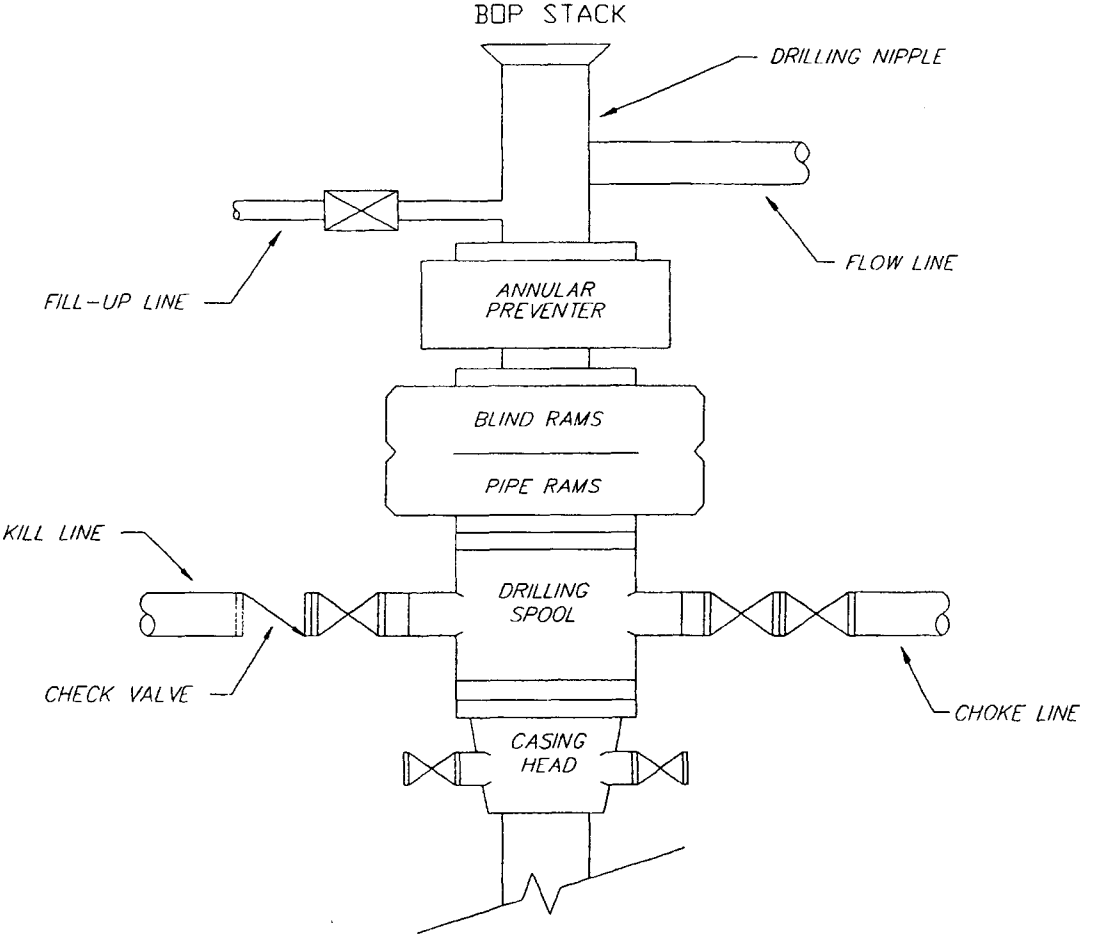

TYPICAL 3,000 p.s.i.
CHOKE MANIFOLD SCHEMATIC

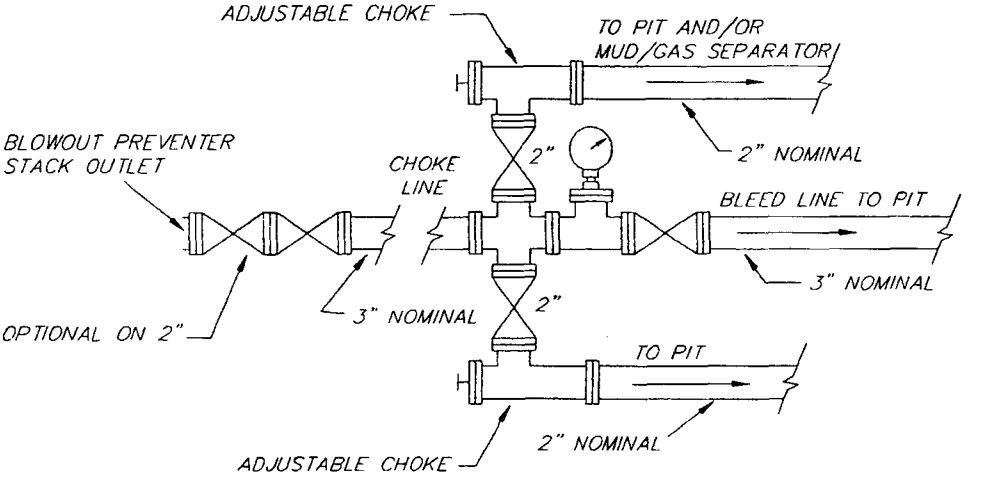

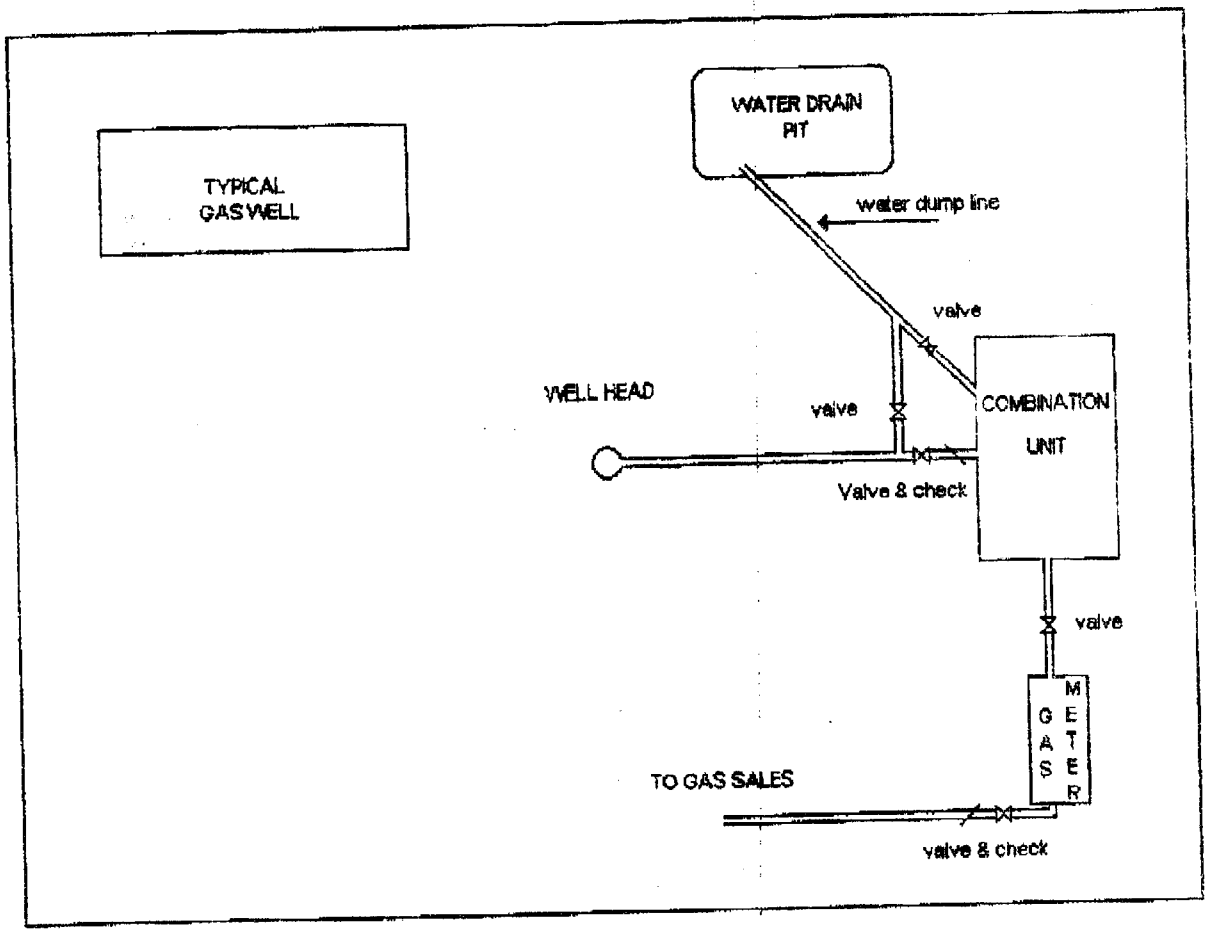
TYPICAL
GAS WELL
WATER DRAIN
PIT
water dump line
valve
WELL HEAD
valve
COMBINATION
UNIT
Valve & check
valve
GAS METER
TO GAS SALES
valve & check

THE HOUSTON EXPLORATION COMPANY

13 POINT SURFACE USE PLAN

FOR WELL

Rockhouse 13-31

LOCATED IN SW ¼ SW ¼

SECTION 31, T.10S, R23E, S.L.B.&M.

UINTAH COUNTY, UTAH

LEASE NUMBER: UTU-76821

SURFACE OWNERSHIP: FEDERAL

1. Existing Roads:

To reach The Houston Exploration Co. well Rock House 13-31in Section 31 , T10S, R 23 E, Starting in Vernal, Utah.

Proceed in an easterly, then southerly direction from Vernal, Utah along US Highway 40 approximately 3.9 miles to the junction of State Highway 45; exit right and proceed in a southerly direction approximately 41.5 miles on paved State Highway 45 to the junction of this road and an gravel State Highway 45 to the Southeast; turn left and proceed in a southeasterly direction approximately 3.8 miles to the junction of this road and State Highway 207 to the southwest; turn right and proceed in a southwesterly direction approximately 8.4 miles to the junction of this road and an existing road to the southwest; proceed in a southwesterly direction approximately 7.8 miles to the junction of this road and an existing road to the northwest; turn right and proceed in a northwesterly direction approximately 0.5 miles to the junction of this road and an existing road to the west; turn left and proceed in a westerly, then northerly direction approximately 2.7 miles to the junction of this road and an existing road to the northwest; turn left and proceed in a northwesterly, then northerly direction approximately 5.4 miles to the junction of this road and an existing road to the northwest; turn left and proceed in a northwesterly, then southwesterly direction approximately 1.4 miles to the junction of this road and an existing road to the northwest; turn right and proceed in a northwesterly direction approximately 0.4 miles to the junction of this road and an existing road to the northeast; turn right and proceed in a northeasterly, then northerly direction approximately 1.6 miles to the beginning of the proposed access to the west; follow road flags in a westerly, then northerly direction approximately 0.6 miles to the proposed location.

Total distance from Vernal, Utah to the proposed well location is approximately 77.4 miles.

All existing roads to the proposed location are State of Utah, BLM maintained or County Class D roads. Please see the attached map for additional details.

2. Planned access road

The proposed access road will be approximately 0.6 miles +/- of new construction on lease. The road will be graded once per year minimum and maintained.

A) Approximate length	3,168 ft
B) Right of Way width	30 Ft.
C) Running surface	18 Ft.
D) Surface material	Native soil
E) Maximum grade	5%
F) Fence crossing	None
G) Culvert	None
H) Turnouts	None
I) Major cuts and fills	None
J) Road Flagged	Yes
K) Access road surface ownership	**Federal**
L) All new construction on lease	Yes
M) Pipe line crossing	None

Please see the attached location plat for additional details.

A right of way will not be required. All surface disturbance for the road and location will be within the lease boundary.

3. Location of existing wells

The following wells are located within a one-mile radius of the location site.

A) Producing well
Rockhouse 11-31
B) Water well None
C) Abandoned well None
D) Temp. abandoned well None
E) Disposal well None
F) Drilling /Permitted well
Rockhouse 4D-31
Rockhouse 2D-36
STD 16-31
STD 14-31
G) Shut in wells None
H) Injection well None
I) Monitoring or observation well None

Please see the attached map for additional details.

4. Location of tank batteries, production facilities and production gathering service lines.

All production facilities are to be contained within the proposed location site. Please see the attached plat plan for a typical gas well separator installation and well site piping.

All permanent (on site for more than six months or longer) structures constructed or installed will be painted a Desert Tan color. Facilities required to comply with O.S.H.A. (Occupational Safety and Health Act) will be excluded. The required paint color is Desert Tan.

All tanks will be surrounded by a dike of sufficient capacity to contain the storage capacity of the largest tank in the battery. The integrity of the dike will be maintained.

The operator will adhere to all site security guidelines and regulation identified in 43 cfr 3126.7.

All off lease storage, off lease measurement, commingling on lease or off lease, of production, will have prior written approval form the authorized officer.

If the well is capable of economic production a surface gas line will be required.

Approximately 3,400' +/- of 3" gathering line would be constructed on Federal Lands. The line would tie into the existing pipeline in Section 5, T 10S, R23E. The line will be strung along side the existing BLM maintained road and boomed to the north side of the road.

Please see the attached location diagrams for pipeline location. There will be no additional surface disturbances required for the installation of a gathering line.

The gas meter run will be located within 500' of the wellhead. The gas line will be buried or anchored down

from the wellhead to the meter. Meter runs will be housed and/or fenced.

The gas meter will be calibrated and the tank strapped in place prior to any deliveries. Tests for meter accuracy will be conducted monthly for the first three months on new meter installations and at least quarterly thereafter. The authorized officer will be provided with a date and time for the initial meter calibration and all future meter-proving schedules. A copy of the meter calibration report will be submitted to the BLM's Vernal District office and State of Utah, Division of Oil, Gas, and Mining. All measurement facilities will conform to API (American Petroleum Institute) and AGA (American Gas Association) standards for gas and d liquid hydrocarbon measurement.

5. Location and type of water supply

Water for drilling and cementing will come from the White River at the Bonanza Bridge, Permit # T75377.

6. Source of construction materials

All construction material for this location site and access road shall be borrow material accumulated during construction of the location site and access road. Additional road gravel or pit lining material will be obtained from private resources.

7. Methods for handling waste disposal

A) Pit construction and liners:

The reserve pit will be approximately 12 ft. deep and most of the depth shall be below the surface of the existing ground Please see the attached plat for details.

The reserve pit will be lined.

The reserve pit will be used to store water for drilling. A semi-closed system will be used to drill the well. All fresh water for drilling will come from a frac tank placed on location and from the rig tank. The pit will be used to hold non-flammable materials such as cuttings, salt, drilling fluids, chemicals, produced fluids, etc.

B) Produced fluids:

Produced water will be confined to the reserve pit, or if deemed necessary, a storage tank for a period not to exceed 90 days after initial production. During the 90-day period an application for approval for permanent disposal method and location will be submitted to the authorized officer.

C) Garbage:

A trash cage fabricated from expanded metal will be used to hold trash on location and will be removed to an authorized landfill location.

D) Sewage:

A portable chemical toilet will be supplied for human waste.

E) Site clean-up:

After the rig is moved off the location the well site area will be cleaned and all refuse removed.

8. Ancillary facilities

There are no ancillary facilities planned at this time and none are foreseen for the future.

9. Well-site layout

Location dimensions are as follows:

A) Pad length	330 ft.
B) Pad width	230 ft.
C) Pit depth	12 ft.
D) Pit length	147 ft.
E) Pit width	75 ft.
F) Max cut	13.1 ft.
G) Max fill	18.6 ft
H) Total cut yds.	11,270 cu yds
I) Pit location	southwest side
J) Top soil location	corner 1
K) Access road location	West end
L) Flare Pit	corner B

Please see the attached location diagram for additional details.

All pits will be fenced according to the following minimum standards:

A) Thirty nine inch net wire shall be used with at least one strand of wire on top of the net wire. Barbed wire is not necessary if pipe or some type of reinforcement rod is attached to the top of the entire fence.

B) The net wire shall be no more than 2 inches above the ground. The barbed wire shall be 3 inches above the net wire. Total height of the fence shall be at leas 42 inches.

C) Corner posts shall be cemented and/or braced in such a manner to keep the fence tight at all times.

D) Standard steel, wood or pipe posts shall be used between the corner braces. Maximum distance between any two posts shall be no greater than 16 ft.

E) All wire shall be stretched by using a stretching device before it is attached to the corner posts.

10. Plans for restoration of the surface

Prior to construction of the location, the top 6 inches of soil material will be stripped off the location and the pit area. The topsoil removed and piled will amount to approximately 1,740' cubic yards of material. Topsoil will be stockpiled in one distinct pile. Placement of the topsoil is noted on the attached location plat. The topsoil pile from the location will be seeded as soon as the soil is stock piled with the seed mix listed. When all drilling and completion activities have been

completed and the pit back-filled the topsoil from the pit area will be spread on the pit area. The pit area will be seeded when the soil has been spread. The unused portion of the location (the area outside the dead men) will be re-contoured.

The dirt contractor will be provided with an approved copy of the surface use plan prior to construction activities.

Changes to the drainage during the construction activities shall be restored to its original line of flow or as near as possible when the pit is back-filled

All disturbed areas will be re-contoured to the approximate natural contours. Prior to back filling the pit the fences around the reserve pit will be removed.

The reserve pit will be reclaimed within 90 days of well completion. If the reserve pit has not dried sufficiently to allow back filling, an extension on the time requirement for back filling the pit will be requested. Once reclamation activities have begun, they shall be completed within 30 days.

After the reserve pit has been reclaimed, no depressions in the soil covering the reserve pit will be allowed. The objective is to keep seasonal rainfall and run off from seeping into the soil used to cover the reserve pit. Diversion ditches and water bars will be used to divert the run off as needed.

When restoration activities have been completed, the location site and new access road cuts and shoulders shall be reseeded. Prior to reseeding, all disturbed areas will be scarified. And left with a rough surface.

A) Seeding dates:

Seed will be spread when topsoil is stock piled and when reclamation work is performed.

The seed mix and quantity list will be used whether the seed is broadcast or drilled.

B) Seed Mix

Black Sage	1#/acre
Shad scale	3#/acre
Galleta grass	3#/acre
Gardners salt bush	3#/acre

11. Surface ownership:

Access road	Federal
Location	Federal
Pipe line	Federal

12. Other information:

A) Vegetation

The vegetation coverage is Slight. The majority of the existing vegetation consists of Sagebrush. Rabbit brush, bitter Brush, and Indian rice grass are also found on the location.

B) Dwellings:

There are no dwelling or other facilities within a one-mile radius of the location.

C) Archeology:

The location has been surveyed. A copy of that survey will be forwarded to your office.

If, during operations, any archaeological or historical sites, or any objects of antiquity (subject to the antiquities act of June 8, 1906) are discovered, all operations, which would affect such sites, will be suspended and the discovery reported promptly to the surface management agency.

D) Water:

The nearest water is the White River, 2 miles to the North of the location.

E) Chemicals:

No pesticides, herbicides or Other possible hazardous chemicals will be used without prior application.

F) Notification:

a) Location Construction
At least forty eight (48) hours prior to construction of location and access roads.
b) Location completion
Prior to moving on the drilling rig.
c) Spud notice
At least twenty-four (24) hours prior to spudding the well.
d) Casing string and cementing
At least twenty-four (24) hours prior to running casing and cementing all casing strings.
e) BOP and related equipment tests
At least twenty-four (24) hours prior to initial pressure tests.
f) First production notice
Within five (5) business days after the new well begins, or production resumes after well has been off production for more than 90 days.

G) Flare pit:

The flare pit will be located in corner B of the reserve pit out side the pit fences and 100 feet from the bore hole on the east side of the location. All fluids will be removed from the pit within 48 hours of occurrence.

13. Lessees or Operator's representative and certification

A) Representative

William A. Ryan

Rocky Mountain Consulting

Vernal, UT 84078

Office 435-789-0968
Fax 435-789-0970
Cellular 435-828-0968

All lease and/or unit operations will be conducted in such a manner that full compliance is made with all applicable laws, regulations, onshore oil and gas orders, and any applicable notices to lessees. The operator is fully responsible for the actions of his subcontractors. A copy of these conditions will be furnished to the field representative to ensure compliance.

This drilling permit will be valid for a period of one year from the date of approval. After permit termination, a new application will be filed for approval for any future operations.

B) Certification:

I hereby certify that I, or persons under my direct supervision, have inspected the proposed drill-site and access route, that I am familiar with the conditions which presently exist, that the statements made in this plan are, to the best of my knowledge and belief, true and correct, and that the work associated with the operation proposed herein will be preformed by The Houston Exploration Company and its contractors and subcontractors in conformity with this plan and terms and conditions with this plan and the terms and conditions under which it is approved.

Date Aug 9, 2004

William A. Ryan

William A. Ryan, Agent
Rocky Mountain Consulting

Onsite Dates:

June 23, 2004

Statement of use of Hazardous Materials

No chemical(s) from the EPA's consolidated list of Chemicals subject to Reporting under Title III of the Superfund Amendments and Reauthorization, Act (SARA) of 1986. Will be used, produced, transported, stored, disposed, or associated with the proposed action. No extremely hazardous substances, as defined in 40 cfr 355, will be used, produced, stored transported, disposed, or associated with the proposed action.

If you require additional information please contact.

William A Ryan
Agent for The Houston Exploration Company
Rocky Mountain Consulting
350 S. 800 E.
Vernal UT 84078

435-789-9068 Office
435-828-968 Cell
435-789-0970 Fax

THE HOUSTON EXPLORATION COMPANY

ROCKHOUSE #13-31

LOCATED IN UINTAH COUNTY, UTAH
SECTION 31, T10S, R23E, S.L.B.&M.

PHOTO: VIEW OF LOCATION STAKE **CAMERA ANGLE: SOUTHEASTERLY**

PHOTO: VIEW FROM BEGINNING OF PROPOSED ACCESS **CAMERA ANGLE: WESTERLY**

- Since 1964 -
Uintah Engineering & Land Surveying
85 South 200 East Vernal, Utah 84078
435-789-1017 uels@uelsinc.com

LOCATION PHOTOS	04 MONTH	26 DAY	04 YEAR	PHOTO
TAKEN BY: S.H.	DRAWN BY: P.M.	REVISED: 00-00-00		

THE HOUSTON EXPLORATION COMPANY

LOCATION LAYOUT FOR

ROCKHOUSE #13[illegible]-31
SECTION 31, T10S, R23E, S.L.B.&M.
135' FSL 365' FWL

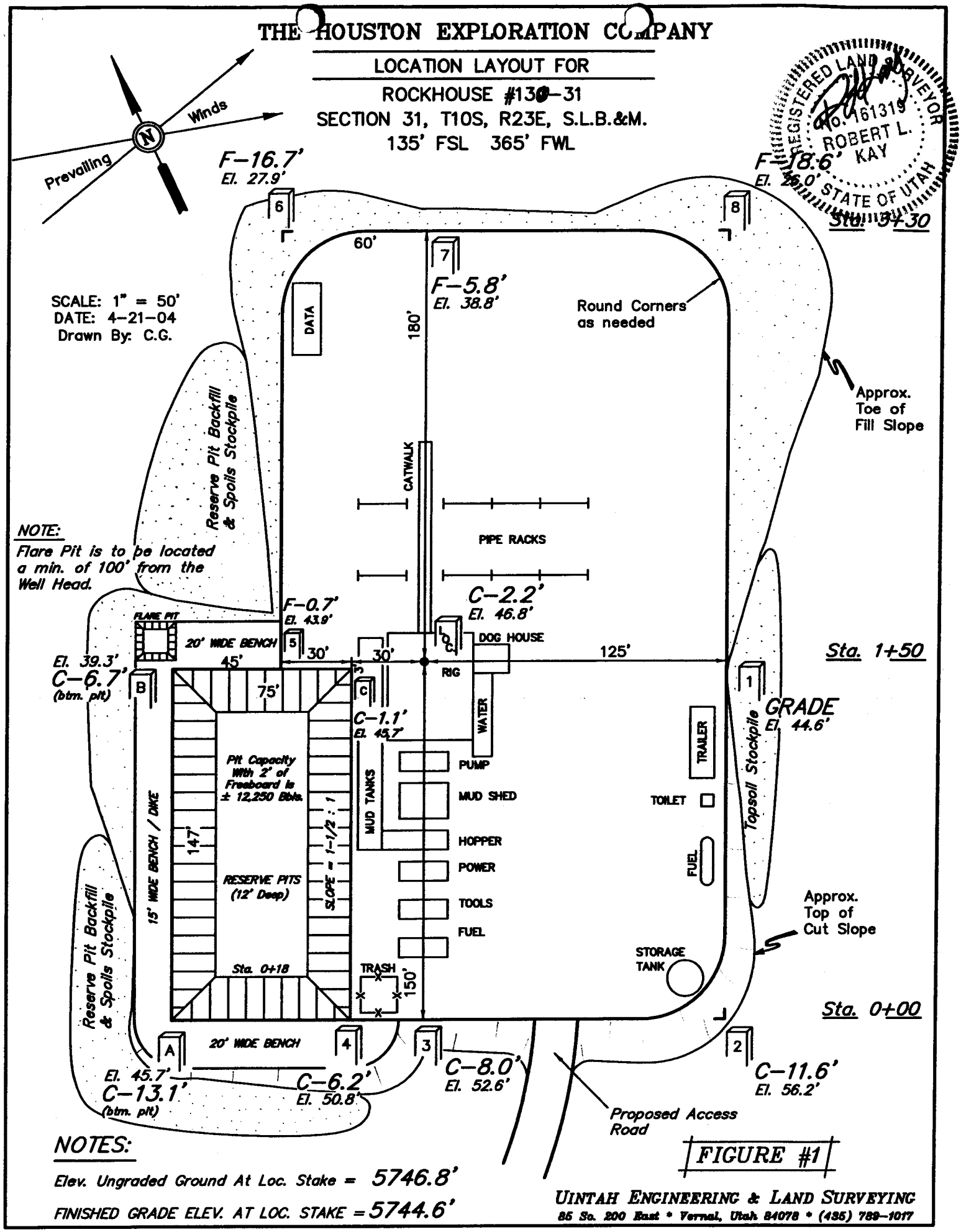

NOTES:

Elev. Ungraded Ground At Loc. Stake = 5746.8'

FINISHED GRADE ELEV. AT LOC. STAKE = 5744.6'

FIGURE #1

UINTAH ENGINEERING & LAND SURVEYING
85 So. 200 East • Vernal, Utah 84078 • (435) 789-1017

THE HOUSTON EXPLORATION COMPANY

TYPICAL CROSS SECTIONS FOR

ROCKHOUSE #13-31
SECTION 31, T10S, R23E, S.L.B.&M.
135' FSL 365' FWL

1" = 20' X-Section Scale
1" = 50'

DATE: 4-21-04
Drawn By: C.G.

REGISTERED LAND SURVEYOR No. 161319 KAY STATE OF UTAH

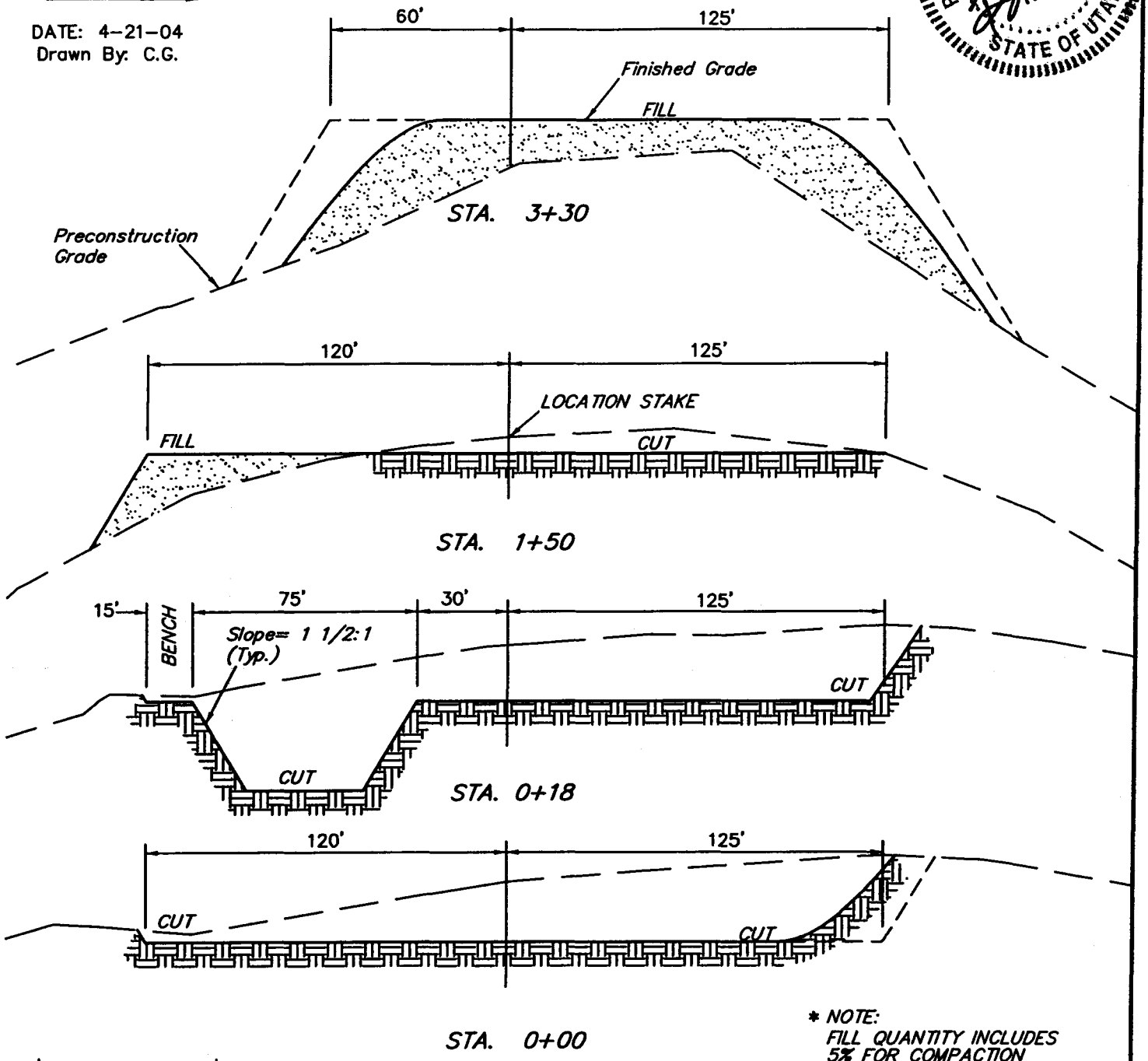

* NOTE:
FILL QUANTITY INCLUDES 5% FOR COMPACTION

FIGURE #2

APPROXIMATE YARDAGES

CUT
(6") Topsoil Stripping = 1,740 Cu. Yds.
Remaining Location = 9,530 Cu. Yds.

TOTAL CUT = 11,270 CU.YDS.
FILL = 7,870 CU.YDS.

EXCESS MATERIAL = 3,400 Cu. Yds.
Topsoil & Pit Backfill (1/2 Pit Vol.) = 3,400 Cu. Yds.
EXCESS UNBALANCE (After Rehabilitation) = 0 Cu. Yds.

UINTAH ENGINEERING & LAND SURVEYING
85 So. 200 East * Vernal, Utah 84078 * (435) 789-1017

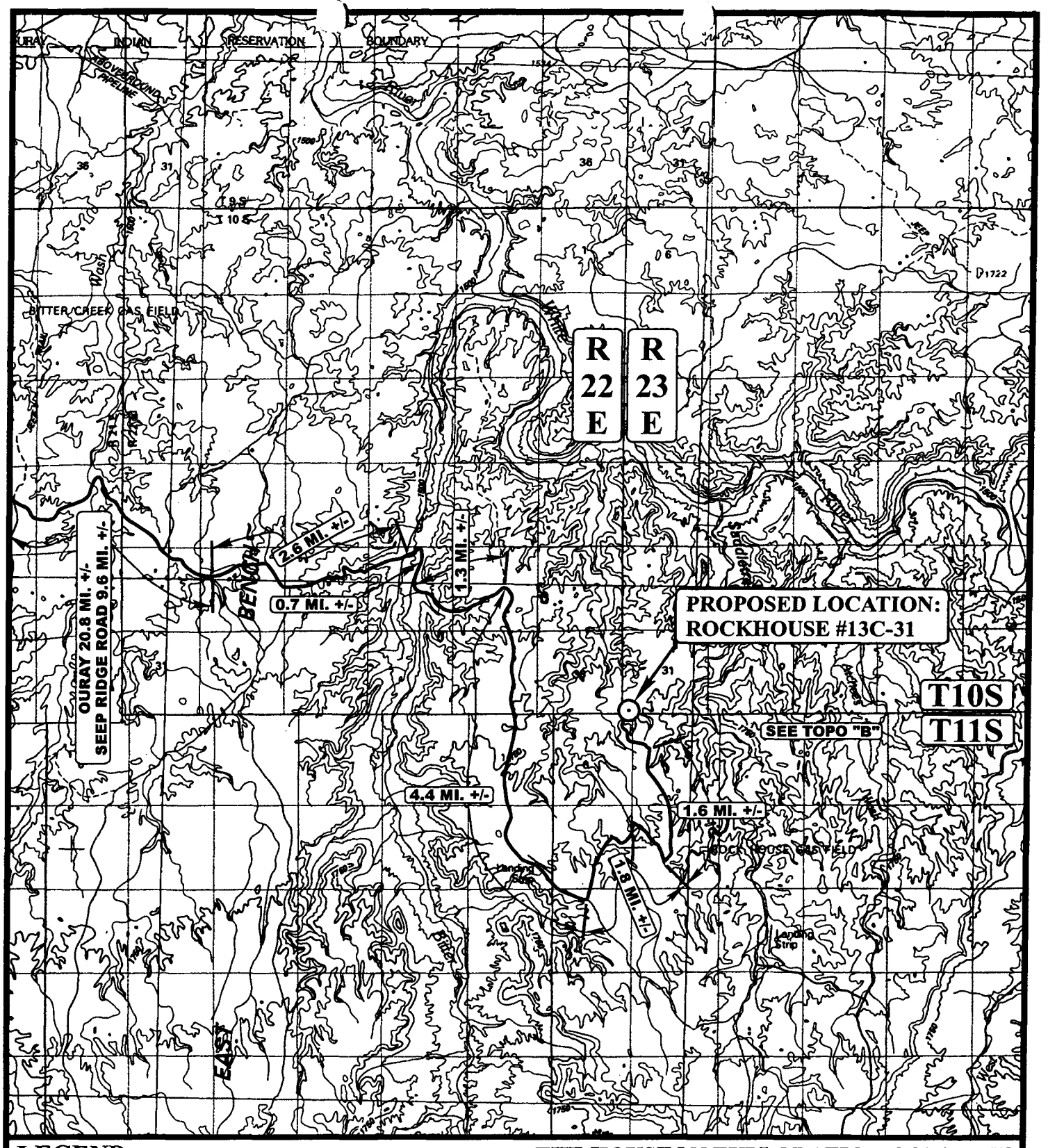

LEGEND:

⊙ PROPOSED LOCATION

N

THE HOUSTON EXPLORATION COMPANY

ROCKHOUSE #13C-31
SECTION 31, T10S, R23E, S.L.B.&M.
135' FSL 365' FWL

UELS
Uintah Engineering & Land Surveying
85 South 200 East Vernal, Utah 84078
(435) 789-1017 * FAX (435) 789-1813

TOPOGRAPHIC MAP	04 MONTH	26 DAY	04 YEAR	A TOPO
SCALE: 1:100,000	DRAWN BY: P.M.	REVISED: 00-00-00		

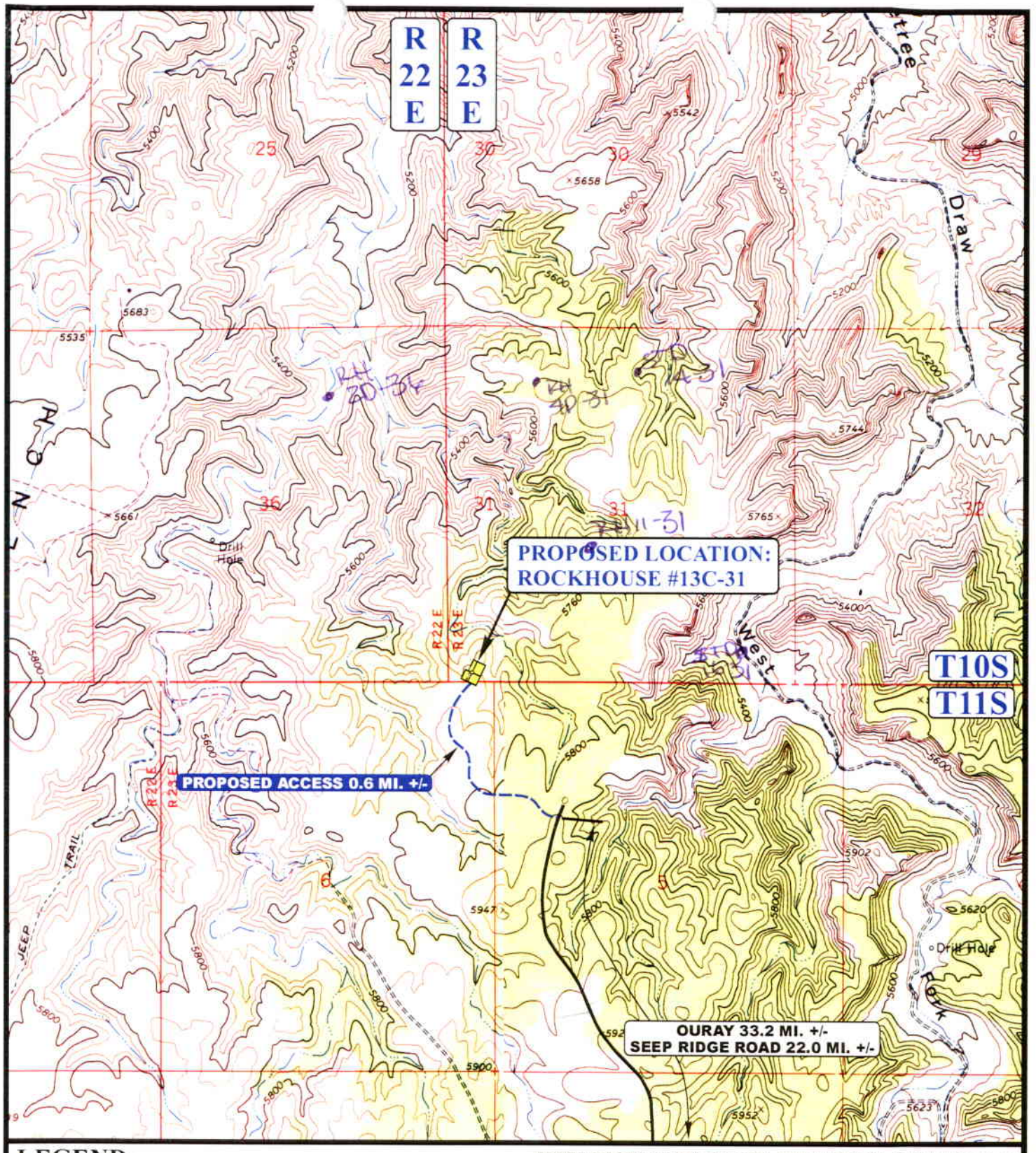

LEGEND:

EXISTING ROAD

PROPOSED ACCESS ROAD

N

THE HOUSTON EXPLORATION COMPANY

ROCKHOUSE #13C-31
SECTION 31, T10S, R23E, S.L.B.&M.
135' FSL 365' FWL

Uintah Engineering & Land Surveying
85 South 200 East Vernal, Utah 84078
(435) 789-1017 * FAX (435) 789-1813

TOPOGRAPHIC MAP	04 MONTH	26 DAY	04 YEAR	B TOPO
SCALE: 1" = 2000'	DRAWN BY: P.M.	REVISED: 00-00-00		

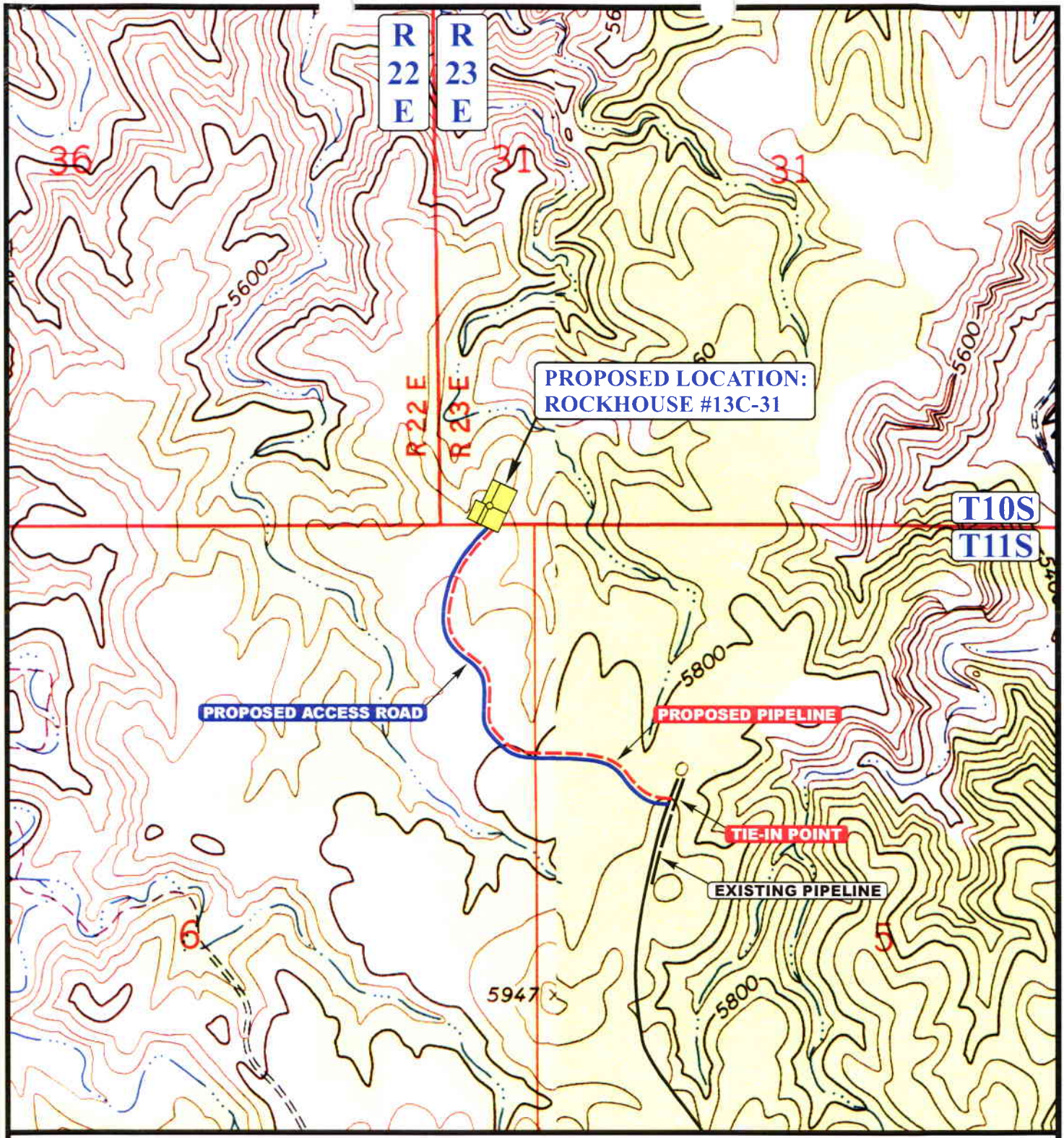

APPROXIMATE TOTAL PIPELINE DISTANCE = 3,400' +/-

LEGEND:

PROPOSED ACCESS ROAD
EXISTING PIPELINE
PROPOSED PIPELINE

N

THE HOUSTON EXPLORATION COMPANY

ROCKHOUSE #13C-31
SECTION 31, T10S, R23E, S.L.B.&M.
135' FSL 365' FWL

Uintah Engineering & Land Surveying
85 South 200 East Vernal, Utah 84078
(435) 789-1017 * FAX (435) 789-1813

TOPOGRAPHIC MAP	04 MONTH	26 DAY	04 YEAR	C TOPO
SCALE: 1" = 1000'	DRAWN BY: P.M.	REVISED: 00-00-00		

005

WORKSHEET

APPLICATION FOR PERMIT TO DRILL

APD RECEIVED: 08/30/2004

API NO. ASSIGNED: 43-047-35911

WELL NAME: ROCKHOUSE 13-31

OPERATOR: HOUSTON EXPLORATION CO, (N2525)

CONTACT: BILL RYAN

PHONE NUMBER: 435-789-0968

PROPOSED LOCATION:

SWSW 31 100S 230E

SURFACE: 0135 FSL 0365 FWL

BOTTOM: 0135 FSL 0365 FWL

UINTAH

NATURAL BUTTES (630)

LEASE TYPE: 1 - Federal

LEASE NUMBER: UTU 76821

SURFACE OWNER: 1 - Federal

PROPOSED FORMATION: MNCS

COALBED METHANE WELL? NO

INSPECT LOCATN BY: / /

Tech Review	Initials	Date
Engineering		
Geology		
Surface		

LATITUDE: 39.89858

LONGITUDE: -109.3768

RECEIVED AND/OR REVIEWED:

✓ Plat

✓ Bond: Fed[1] Ind[] Sta[] Fee[]
(No. 104155044)

N Potash (Y/N)

N Oil Shale 190-5 (B) or 190-3 or 190-13

✓ Water Permit
(No. T75377)

N RDCC Review (Y/N)
(Date:)

NA Fee Surf Agreement (Y/N)

LOCATION AND SITING:

____ R649-2-3.

Unit ____

____ R649-3-2. General
Siting: 460 From Qtr/Qtr & 920' Between Wells

✓ R649-3-3. Exception

____ Drilling Unit
Board Cause No: ____
Eff Date: ____
Siting: ____

____ R649-3-11. Directional Drill

COMMENTS: ____

STIPULATIONS: 1- Federal Approval
2- Spacing Stip

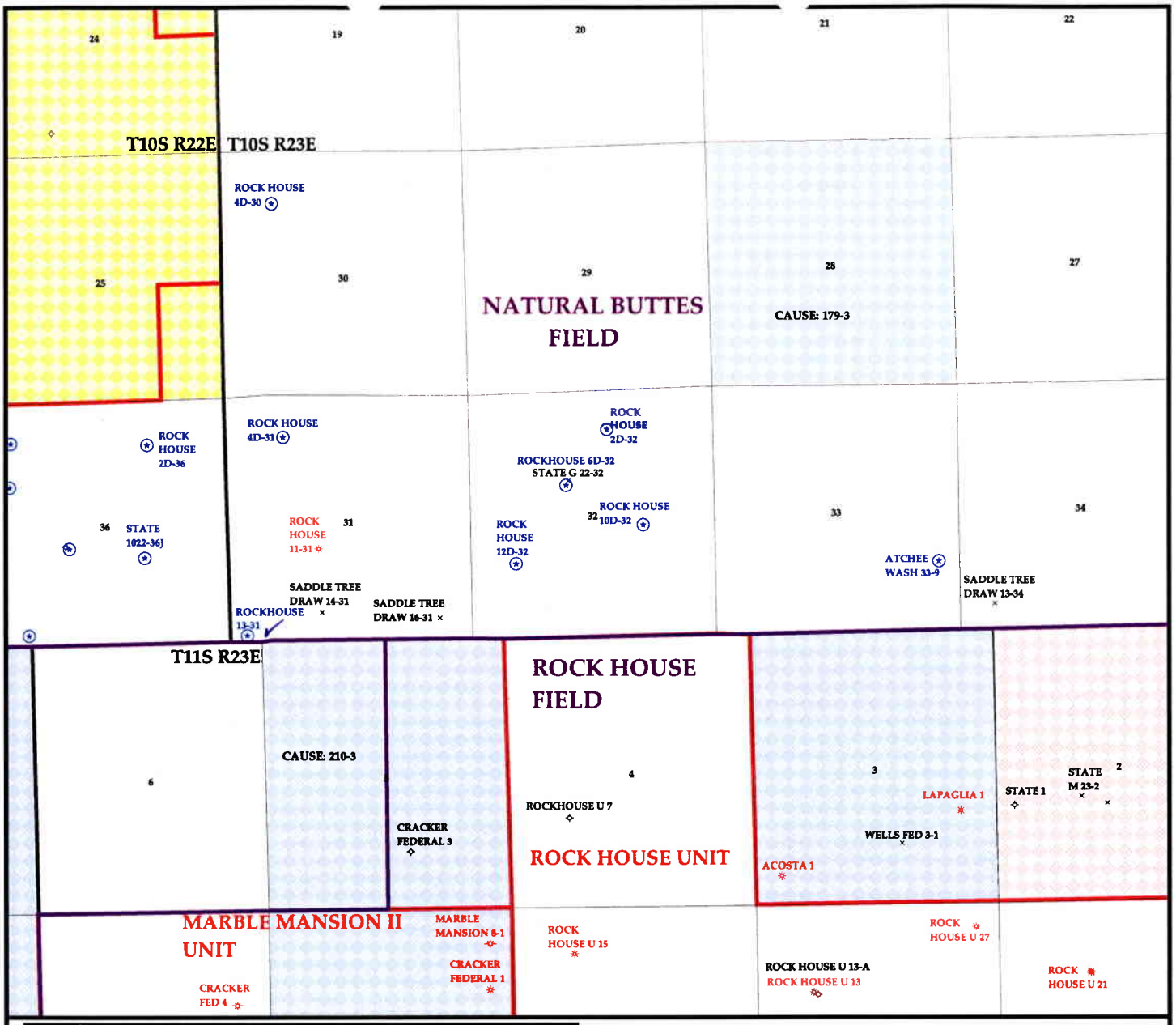

OPERATOR: THE HOUSTON EXPL CO (N2525)

SEC. 31 **T.**10S **R.**23E

FIELD: NATURAL BUTTES (630)

COUNTY: UINTAH

SPACING: R649-3-3 / EXCEPTION LOCATION

Utah Oil Gas and Mining

Wells

- GAS INJECTION
- GAS STORAGE
- LOCATION ABANDONED
- NEW LOCATION
- PLUGGED & ABANDONED
- PRODUCING GAS
- PRODUCING OIL
- SHUT-IN GAS
- SHUT-IN OIL
- TEMP. ABANDONED
- TEST WELL
- WATER INJECTION
- WATER SUPPLY
- WATER DISPOSAL

Units.shp

- EXPLORATORY
- GAS STORAGE
- NF PP OIL
- NF SECONDARY
- PENDING
- PI OIL
- PP GAS
- PP GEOTHERML
- PP OIL
- SECONDARY
- TERMINATED

Fields.shp

- ABANDONED
- ACTIVE
- COMBINED
- INACTIVE
- PROPOSED
- STORAGE
- TERMINATED

N W E S

PREPARED BY: DIANA WHITNEY
DATE: 9-SEPTEMBER-2004

002

August 2, 2004

RE: The Houston Exploration Company
Rock House 13-31
Sec. 31, T10S, R23E

Utah Division of Oil, Gas and Mining
1549 West North Temple
Suite 1210
PO BOX 145801
SLC, UT 84114

Dear Sir or Madam,

The Houston Exploration Company respectfully requests a spacing exception for the subject well. The well has been moved from the center of the forty-acre spacing.

The well is located at 135' FSL & 365' FWL, which has changed from the proposed location at 660' FSL & 660' FWL.

The location was moved due to topographic considerations and access. Please see the plat maps.

The Houston Exploration Company is not the only lease owner within a 460' radius. Surrounding surface owners are BLM and SITLA.

If you have additional questions please contact William A Ryan, Agent
350 S 800 E
Vernal, UT 84078
435-789-0968

Sincerely,

Ginger Stringham

Cc: BLM, Vernal Field Office

RECEIVED
DEC 17 2004
DIV. OF OIL, GAS & MINING

Rocky Mountain Consulting
William A Ryan
290 S 800 E
Vernal, UT 84078

Bureau of Land Management
170 S 500 E
Vernal, UT 84078

RE: The Houston Exploration Company
Rockhouse 13-31
Sec. 31, T10S, R23E

Dear Sir or Madam,

The Houston Exploration Company is proposing to drill the well Rockhouse 13-31. The subject well is located at 135' FSL and 365' FWL. The BLM is the off set mineral holder. Due to topographic restrictions and access to the location, the Houston Exploration Company is requesting an exception location. If you have any additional questions, please contact William A Ryan, Agent.

Sincerely,

Ginger Stringham

Ginger Stringham

RECEIVED
DEC 17 2004
DIV. OF OIL, GAS & MINING

State of Utah

Department of
Natural Resources

ROBERT L. MORGAN
Executive Director

Division of
Oil, Gas & Mining

MARY ANN WRIGHT
Acting Division Director

OLENE S. WALKER
Governor

GAYLE F. McKEACHNIE
Lieutenant Governor

December 20, 2004

Houston Exploration Company
1100 Louisiana, Suite 2000
Houston, TX 77002

Re: Rockhouse 13-31 Well, 135' FSL, 365' FWL, SW SW, Sec. 31, T. 10 South, R. 23 East, Uintah County, Utah

Gentlemen:

Pursuant to the provisions and requirements of Utah Code Ann.§ 40-6-1 *et seq.*, Utah Administrative Code R649-3-1 *et seq.*, and the attached Conditions of Approval, approval to drill the referenced well is granted.

Appropriate information has been submitted to DOGM and administrative approval of the requested exception location is hereby granted.

This approval shall expire one year from the above date unless substantial and continuous operation is underway, or a request for extension is made prior to the expiration date. The API identification number assigned to this well is 43-047-35911.

Sincerely,

John R. Baza
Associate Director

pab
Enclosures

cc: Uintah County Assessor
Bureau of Land Management, Vernal District Office

Operator: Houston Exploration Company
Well Name & Number Rockhouse 13-31
API Number: 43-047-35911
Lease: UTU-76821

Location: SW SW **Sec.** 31 **T.** 10 South **R.** 23 East

Conditions of Approval

1. General
   Compliance with the requirements of Utah Admin. R. 649-1 *et seq.*, the Oil and Gas Conservation General Rules, and the applicable terms and provisions of the approved Application for permit to drill.

2. Notification Requirements
   Notify the Division within 24 hours of spudding the well.
   - Contact Carol Daniels at (801) 538-5284.

   Notify the Division prior to commencing operations to plug and abandon the well.
   - Contact Dan Jarvis at (801) 538-5338

3. Reporting Requirements
   All required reports, forms and submittals will be promptly filed with the Division, including but not limited to the Entity Action Form (Form 6), Report of Water Encountered During Drilling (Form 7), Weekly Progress Reports for drilling and completion operations, and Sundry Notices and Reports on Wells requesting approval of change of plans or other operational actions.

4. State approval of this well does not supersede the required federal approval, which must be obtained prior to drilling.

5. This proposed well is located in an area for which drilling units (well spacing patterns) have not been established through an order of the Board of Oil, Gas and Mining (the "Board"). In order to avoid the possibility of waste or injury to correlative rights, the operator is requested, once the well has been drilled, completed, and has produced, to analyze geological and engineering data generated therefrom, as well as any similar data from surrounding areas if available. As soon as is practicable after completion of its analysis, and if the analysis suggests an area larger than the quarter-quarter section upon which the well is located is being drained, the operator is requested to seek an appropriate order from the Board establishing drilling and spacing units in conformance with such analysis by filing a Request for Agency Action with the Board.

STATE OF UTAH
DEPARTMENT OF NATURAL RESOURCES
DIVISION OF OIL, GAS AND MINING

FORM 9

SUNDRY NOTICES AND REPORTS ON WELLS

Do not use this form for proposals to drill new wells, significantly deepen existing wells below current bottom-hole depth, reenter plugged wells, or to drill horizontal laterals. Use APPLICATION FOR PERMIT TO DRILL form for such proposals.

5. LEASE DESIGNATION AND SERIAL NUMBER:

6. IF INDIAN, ALLOTTEE OR TRIBE NAME:

7. UNIT or CA AGREEMENT NAME:

1. TYPE OF WELL: OIL WELL ☐ GAS WELL ☑ OTHER

8. WELL NAME and NUMBER: See Attached List

2. NAME OF OPERATOR: The Houston Exploration Company N2525

9. API NUMBER:

3. ADDRESS OF OPERATOR: 1100 Louisiana,Ste 2000 CITY Houston STATE TX ZIP 77002

PHONE NUMBER: (713) 830-6938

10. FIELD AND POOL, OR WILDCAT:

4. LOCATION OF WELL

FOOTAGES AT SURFACE: See Attached List

COUNTY: Uintah

QTR/QTR, SECTION, TOWNSHIP, RANGE, MERIDIAN:

STATE: UTAH

11. CHECK APPROPRIATE BOXES TO INDICATE NATURE OF NOTICE, REPORT, OR OTHER DATA

TYPE OF SUBMISSION	TYPE OF ACTION		
☑ NOTICE OF INTENT (Submit in Duplicate)	☐ ACIDIZE	☐ DEEPEN	☐ REPERFORATE CURRENT FORMATION
Approximate date work will start: Effective 9/1/05	☐ ALTER CASING	☐ FRACTURE TREAT	☐ SIDETRACK TO REPAIR WELL
	☐ CASING REPAIR	☐ NEW CONSTRUCTION	☐ TEMPORARILY ABANDON
	☐ CHANGE TO PREVIOUS PLANS	☑ OPERATOR CHANGE 9/1/05	☐ TUBING REPAIR
	☐ CHANGE TUBING	☐ PLUG AND ABANDON	☐ VENT OR FLARE
☐ SUBSEQUENT REPORT (Submit Original Form Only)	☐ CHANGE WELL NAME	☐ PLUG BACK	☐ WATER DISPOSAL
Date of work completion:	☐ CHANGE WELL STATUS	☐ PRODUCTION (START/RESUME)	☐ WATER SHUT-OFF
	☐ COMMINGLE PRODUCING FORMATIONS	☐ RECLAMATION OF WELL SITE	☐ OTHER:
	☐ CONVERT WELL TYPE	☐ RECOMPLETE - DIFFERENT FORMATION	

12. DESCRIBE PROPOSED OR COMPLETED OPERATIONS. Clearly show all pertinent details including dates, depths, volumes, etc.

Enduring Resources, LLC Operator #N 2750 Utah State Bond #RLB0008031
475 17th Street, Ste 1500
Denver, CO 80202

Contact : Frank Hutto 303-350-5102

Frank Hutto V.P. OPS
Signature & Title

Date 9/19/05

NAME (PLEASE PRINT) Joanne Hresko TITLE Vice President/General Manager Onshore

SIGNATURE Joanne Hresko DATE 9/2/2005

(This space for State use only) APPROVED 9/29/2005
Earlene Russell
Division of Oil, Gas and Mining
Earlene Russell, Engineering Technician

RECEIVED
SEP 26 2005
DIV. OF OIL, GAS & MINING

(5/2000) (See Instructions on Reverse Side)

TRANSFER OF OPERATOR

NATURAL BUTTES FIELD, UINTAH COUNTY, UTAH
DRILLED WELLS, TO BE OPERATED BY ENDURING RESOURCES, LLC

API Well Number	Well Name	Well Status	Qtr/Qtr	Section	Township-Range	FNL/FSL	FEL/FWL	Latitude	Longitude
43047355550000	Bonanza #10D-18	SI	NWSE	18	9S-24E	1437 S	1800 E	40.03340	-109.25282
43047355510000	Bonanza #12D-12	Producing	NWSW	12	9S-23E	1556 S	867 W	40.04788	-109.28055
43047356930000	Bonanza #2D-27	Producing	NWNE	27	9S-24E	1064 N	1824 E	40.01123	-109.19600
43047359080000	Bonanza 10-11	Producing	NWSE	11	9S-23E	1991 S	1755 E	40.04866	-109.29035
43047356920000	Bonanza 10D-8	SI	NWSE	8	9S-24E	1510 S	1768 E	40.04789	-109.23383
43047355520000	Bonanza 1-11	Producing	NWNW	11	9S-23E	990 N	990 E	40.05431	-109.29891
43047359290000	Bonanza 12-20	Drlg	NWSW	20	9S-25E	1998 S	825 W	40.01947	-109.13150
43047-359210000	Bonanza 12A-18	Producing	NWSW	18	9S-24E	2067 S	813 W	40.03430	-109.26242
43047359090000	Bonanza 14-12	Evaluating	SESW	12	9S-23E	505 S	2001 W	40.04455	-109.27693
43047359940000	Bonanza 4-18	WOPL	NWNW	18	9S-24E	706 N	682 W	40.04119	-109.26288
43047-356220000	Bonanza 4D-16	Producing	NWNW	16	9S-24E	1152 N	1209 W	40.04000	-109.22349
43047358600000	Bonanza 6-36	Producing	SENW	36	9S-24E	2217 N	2009 W	39.99336	-109.16393
43047359120000	Bonanza 6B-8	Producing	SENW	8	9S-24E	2017 N	1878 W	40.05213	-109.24004
43047359200000	Bonanza 8D-7	Producing	SENE	7	9S-24E	1992 N	477 E	40.05220	-109.24845
43047359050000	Buck Canyon 15-24	P&A	SW/SE	24	12S-21E	700 S	2139 E	39.75386	-109.5134
43047348150000	Cartwright 2-35	TA	NWNE	35	9S-24E	858 N	2104 E	39.99733	-109.17882
43047332510000	East Bench 11-16	WOC	NESW	16	11S-22E	S S	1980 W	39.85889	-109.46172
43047347560000	Hoss 15	Producing	SWSE	20	9S-25E	1291 S	2088 E	40.01767	-109.12236
43047348140000	Little Joe 11-7	TA	NENE	7	9S-25E	710 N	644 E	40.05562	-109.13601
43047361500000	Rainbow 14-17	WOC	SESW	17	11S-24E	780 S	1726 W	39.85689	-109.25731
43047361840000	Rainbow 2-16	WOC	NWNE	16	11S-24E	837 N	2136 E	39.86708	-109.23348
43047353630000	Southman Canyon 10D-36	Producing	NWSE	36	9S-23E	1757 S	1650 E	39.98991	-109.27148
43047353640000	Southman Canyon 12D-36	Producing	NWSW	36	9S-23E	1518 S	1069 W	39.98977	-109.28040
43047357700000	Southman Canyon 14C-36	Producing	SESW	36	9S-23E	648 S	1717 W	39.98689	-109.27716
43047357720000	Southman Canyon 16C-36	Producing	SESE	36	9S-23E	542 S	736 E	39.98607	-109.26912
43047356910000	Southman Canyon 2D-30	Producing	NWNE	30	9S-24E	1171 N	1502 E	40.01111	-109.25269
43047353650000	Southman Canyon 2D-36	Producing	NWNE	36	9S-23E	960 N	1751 E	39.99711	-109.27228
43047353610000	Southman Canyon 4D-36	Producing	NWNW	36	9S-23E	1163 N	1137 W	39.99623	-109.28012
43047353620000	Southman Canyon 6D-36	Producing	SENW	36	9S-23E	2466 N	2271 W	39.99336	-109.27635
43047357710000	Southman Canyon 8C-36	Producing	SENE	36	9S-23E	2185 N	694 E	39.99358	-109.26783
43047355590000	Thurston Federal #12-1	Producing	SESW	12	12S-21E	692 S	1959 W	39.78280	-109.51768

TRANSFER OF OPERATOR
BLM APPROVED WELLS #2

PREVIOUS OPERATOR: Houston Exploration Company
NEW OPERATOR: Enduring Resources, LLC
EFFECTIVE DATE: September 1st, 2005

Well Name	Q/Q	Sec	T	R	Lease Number	Footages f/ Sec Lines - SL	API Number
~~Asphalt Wash 13-7~~	~~SW/SW~~	~~7~~	~~11S~~	~~24E~~	~~UTU-73919~~	~~739' FSL & 629' FWL~~	~~43-047-36234~~
Bonanza 16-18	SE/SE	18	9S	24E	UTU-73457	861' FSL & 715' FEL	43-047-35992
Bonanza 4-11	NW/NW	11	9S	23E	UTU-74426	671' FNL & 729' FWL	43-047-35968
Bonanza 10D-12	NW/SE	12	9S	23E	UTU-74426	1,785' FSL & 1,855' FEL	43-047-35919
Bonanza 12-11	NW/SW	11	9S	23E	UTU-74426	1748' FSL & 420' FWL	43-047-35916
Bonanza 14-18	SE/SW	18	9S	24E	UTU-73457	472' FSL & 2,010' FWL	43-047-35993
Bonanza 14A-8	SE/SW	8	9S	24E	UTU-73457	907' FSL & 2,298' FWL	43-047-35952
Bonanza 16A-27	SE/SE	27	9S	24E	UTU-80571	862' FSL & 581' FEL	43-047-35923
Bonanza 2-21	NW/NE	21	8S	25E	UTU-73470	1,207' FNL & 1,541' FEL	43-047-35926
Bonanza 3-8	NW/NW	8	9S	24E	UTU-73457	573' FNL & 1,518' FWL	43-047-35966
Bonanza 6D-7	SE NW	7	9S	24E	UTU-73457	2,310' FNL & 2,310' FWL	43-047-35690
Bonanza 8-11	SE/NE	11	9S	23E	UTU-74426	2,163 FNL & 615' FEL	43-047-35907
Bonanza 8B-27	SE/NE	27	9S	24E	UTU-80571	1,830' FNL & 735' FEL	43-047-35923
Buck Camp 4-25	NW/NW	25	11S	22E	UTU-74424	804 FNL & 695 FWL	43-047-36276
Buck Camp 4-26	NW/NW	26	11S	22E	UTU-74974	660' FNL & 660' FWL	43-047-36274
Buck Canyon 1-24	NE/NE	24	12S	21E	UTU-73440	488' FNL & 833' FEL	43-047-35606
~~Buck Canyon 15-24~~	~~SW/SE~~	~~24~~	~~12S~~	~~21E~~	~~UTU-73440~~	~~700' FSL & 2,139' FEL~~	~~43-047-35905~~
~~Buck Canyon 7-24~~	~~SW/NE~~	~~24~~	~~12S~~	~~21E~~	~~UTU-73440~~	~~2,041' FNL & 2,171' FEL~~	~~43-047-35904~~
~~Buck Canyon 9-24~~	~~NE/SE~~	~~24~~	~~12S~~	~~21E~~	~~UTU-73440~~	~~1784' FSL & 855' FEL~~	~~43-047-35903~~
Rainbow 1-17	NE/NE	17	11S	24E	UTU-73920	795' FNL & 586' FEL	43-047-36151
Southman Canyon #14-30	SE/SW	30	9S	24E	UTU-80571	740' FSL & 1,737' FWL	43-047-35914
Southman Canyon #4C-30	NW/NW	30	9S	24E	UTU-80571	676' FNL & 568' FWL	43-047-35913
Southman Canyon 12-30	NW/SW	30	9S	24E	UTU-80571	1,912' FSL & 513' FWL	43-047-36104
Southman Canyon 8-30	SE/NE	30	9S	24E	UTU-80571	1,875' FNL & 818' FEL	43-047-35994
Southman Canyon 9-30	NE/SE	30	9S	24E	UTU-80571	2,089' FSL & 831' FEL	43-047-36019

★ 43047-35906
• 43047-35953

TRANSFER OF OPERATOR
STATE OF UTAH APPROVED AND PENDING

#3

PREVIOUS OPERATOR: Houston Exploration Company
NEW OPERATOR: Enduring Resources, LLC
EFFECTIVE DATE: September 1st, 2005

Well Name	Q/Q	Sec	T	R	Lease Number	Footages f/ Sec Lines - SL	API Number	FIELD	Well Type
Asphalt Wash 11-16-11-24	NESW	16	11S	24E	ML-73921	2000 FSL & 1900 FWL	43-047-37088	Undesignated	Gas
Asphalt Wash 12-16-11-24	NWSW	16	11S	24E	ML-47080	2060 FSL & 839 FWL	43-047-36873	Undesignated	Gas
Asphalt Wash 14-16-11-24	SESW	16	11S	24E	ML-47080	537 FSL & 2140 FWL	43-047-36876	Undesignated	Gas
Asphalt Wash 3-16-11-24	NENW	16	11S	24E	ML-47080	825 FNL & 2116 FWL	43-047-36886	Undesignated	Gas
Asphalt Wash 4-16-11-24	NWNW	16	11S	24E	ML-47080	521 FNL & 766 FWL	43-047-36885	Undesignated	Gas
Asphalt Wash 5-16-11-24	SWNW	16	11S	24E	ML-47080	1880 FNL & 630 FWL	43-047-37089	Undesignated	Gas
Asphalt Wash 7-16-11-24	SWNE	16	11S	24E	ML-47080	1781 FNL & 1676 FEL	43-047-36874	Undesignated	Gas
Asphalt Wash 8-16-11-24	SENE	16	11S	24E	ML-47080	1905 FNL & 642 FEL	43-047-36875	Undesignated	Gas
Bonanza 14-20	SESW	20	9S	25E	ML-45558	838' FSL & 1,922' FWL	43-047-35930	Chapita Wells	Gas
Bonanza 4-20	NWNW	20	9S	25E	ML-45558	933' FNL & 583 FWL	43-047-35924	Chapita Wells	Gas
Bonanza 4-29	NWNW	29	9S	25E	ML-45559	600' FNL & 596' FWL	43-047-36010	Chapita Wells	Gas
Bonanza 4-36	NWNW	36	9S	24E	ML-46527	258' FNL & 862' FWL	43-047-35861	Natural Buttes	Gas
Bonanza 6-20	SENW	20	9S	25E	ML-45558	2,178' FNL & 1,839' FWL	43-047-35928	Chapita Wells	Gas
~~Buck Canyon 9-16-12-21~~	~~NESE~~	~~16~~	~~12S~~	~~21E~~	~~ML-47085~~	~~1980' FSL & 660' FEL~~	~~43-047-37091~~	~~Buck Canyon~~	~~Gas~~
Buck Canyon 11-16-12-21	NESW	16	12S	21W	ML-47085	NA	43-047-37119	Undesignated	Gas
Buck Canyon 13-16-21-21	SWSW	16	21S	21W	ML-47085	NA	43-047-37118	Undesignated	Gas
Buck Canyon 15-16-12-21	SWSE	16	12S	21W	ML-47085	NA	43-047-37120	Buck Canyon	Gas
East Bench 1-16	NENE	16	11S	22E	ML-46911	660' FNL & 660' FEL	43-047-36126	Undesignated	Gas
East Bench 15-16	SWSE	16	11S	22E	ML-46911	545' FSL & 1,848' FEL	43-047-36128	Undesignated	Gas
East Bench 3-16	NENW	16	11S	22E	ML-46911	832' FNL & 1,978' FWL	43-047-36125	Undesignated	Gas
East Bench 7-16	SWNE	16	11S	22E	ML-46911	1,909' FNL & 1,643' FEL	43-047-36127	Undesignated	Gas
East Bench 12-16-11-22	NWSW	16	11S	22E	ML-46911	1862 FSL & 838 FEL	43-047-37128	Undesignated	Gas
East Bench 13-16-11-22	SWSW	16	11S	22E	ML-46911	880 FSL & 750 FWL	43-047-37130	Undesignated	Gas
East Bench 14-16-11-22	SESW	16	11S	22E	ML-46911	848 FSL & 1930 FWL	43-047-37122	Undesignated	Gas
East Bench 16-16-11-22	SESE	16	11S	22E	ML-46911	663 FSL & 1055 FEL	43-047-37121	Undesignated	Gas
East Bench 2-16-11-22	NWNE	16	11S	22E	ML-46911	705 FNL & 2077 FEL	43-047-37125	Undesignated	Gas
East Bench 4-16-11-22	NWNW	16	11S	22E	ML-46911	760 FNL & 860 FWL	43-047-37126	Undesignated	Gas
East Bench 5-16-11-22	SWNW	16	11S	22E	ML-46911	1980 FNL & 758 FWL	43-047-37129	Undesignated	Gas
East Bench 6-16-11-22	SENW	16	11S	22E	ML-46911	1887 FNL & 2138 FWL	43-047-37124	Undesignated	Gas
East Bench 8-16-11-22	SENE	16	11S	22E	ML-46911	1880 FNL & 780 FEL	43-047-37127	Undesignated	Gas
East Bench 9-16-11-22	NESE	16	11S	22E	ML-46911	2035 FSL & 1422 FEL	43-047-37123	Undesignated	Gas
~~Gusher 6-2~~	~~SENW~~	~~2~~	~~6S~~	~~19E~~	~~ML-49144~~	~~1550 FNL 1825 FWL~~	~~43-047-36963~~	~~Moffit Canal~~	~~Oil~~
Hanging Rock 1-32	NENE	32	11S	23E	ML-47079	542' FNL & 690' FEL	43-047-36309	Undesignated	Gas
Little Pack Mountain 1-16	NWNW	16	12S	20E	ML-47082	609 FNL & 688 FEL	43-047-36981	Wildcat	Gas
Little Pack Mountain 7-32	SWNE	32	12S	20E	ML-47083	1792 FNL & 1797 FEL	43-047-36980	Wildcat	Gas
Rock House 12-36-10-23	NWSW	36	10S	23E	ML-47907	1844 FSL & 755 FWL	43-047-36534	Natural Buttes	Gas
Rock House 13-32-10-23	SWSW	32	10S	23E	ML-47063	564 FSL & 471 FWL	43-047-36411	Natural Buttes	Gas
Rock House 1-36-10-22	NENE	36	10S	22E	ML-47061	620 FNL & 850 FEL	43-047-36408	Natural Buttes	Gas
Rock House 3-36-10-22	NENW	36	10S	22E	ML-47061	934 FNL & 1783 FWL	43-047-36407	Natural Buttes	Gas
Rock House 4-32-10-23	SWNW	32	10S	23E	ML-47063	1406 FNL & 562 FWL	43-047-36412	Natural Buttes	Gas
Rock House 7-36-10-22	SWNE	36	10S	22E	ML-47061	2209 FNL & 2445 FEL	43-047-36409	Natural Buttes	Gas
~~Rock House 9-32-10-23~~	~~NESE~~	~~32~~	~~10S~~	~~23E~~	~~ML-47063~~	~~2098 FSL & 1042 FEL~~	~~43-047-36337~~	~~Natural Buttes~~	~~Gas~~
Rockhouse #13-36	SWSW	36	10S	22E	ML-46907	486 FSL & 844' FWL	43-047-35902	Natural Buttes	Gas
Rockhouse 16-2	SESE	2	11S	23E	ML-47078	909' FSL & 748' FEL	43-047-36152	Rockhouse	Gas
Seep Springs 10-13-12-24	NWSE	13	12S	24E	ML-49275	1950 FSL & 1802 FEL	43-047-36634	Undesignated	Gas
Seep Springs 1-13-12-24	NENE	13	12S	24E	ML-49275	753 FNL & 487 FEL	43-047-36628	Undesignated	Gas
Seep Springs 15-11-12-24	SWSE	11	12S	24E	ML-49274	829 FSL & 2178 FEL	43-047-36626	Undesignated	Gas
Seep Springs 15-13-12-24	SWSE	13	12S	24E	ML-49275	622 FSL & 1806 FEL	43-047-36630	Undesignated	Gas
Seep Springs 16-11-12-24	SESE	11	12S	24E	ML-49274	659 FSL & 466 FEL	43-047-36625	Undesignated	Gas
Seep Springs 16-13-12-24	SESE	13	12S	24E	ML 49275	686 FSL & 640 FEL	43-047-36629	Undesignated	Gas
Seep Springs 2-13-12-24	NWNE	13	12S	24E	ML-49275	465 FNL & 1807 FEL	43-047-36627	Undesignated	Gas
Seep Springs 7-13-12-24	SWNE	13	12S	24E	ML-49275	FNL & FEL	43-047-36631	Undesignated	Gas
Seep Springs 8-13-12-24	SENE	13	12S	24E	ML-49275	1969 FNL & 642 FEL	43-047-36632	Undesignated	Gas
Seep Springs 9-13-12-24	NESE	13	12S	24E	ML-49275	663 FSL & 1960 FEL	43-047-36633	Undesignated	Gas
~~Southman Canyon 11-36-9-23~~	~~NESW~~	~~36~~	~~9S~~	~~23E~~	~~ML-47782~~	~~1965 FSL & 1953 FWL~~	~~43-047-36535~~	~~Natural Buttes~~	~~Gas~~
~~Southman Canyon 13-36-9-23~~	~~SWSW~~	~~36~~	~~9S~~	~~23E~~	~~ML-47782~~	~~467 FSL & 829 FWL~~	~~43-047-36532~~	~~Natural Buttes~~	~~Gas~~

TRANSFER OF OPERATOR
STATE OF UTAH APPROVED AND PENDING

PREVIOUS OPERATOR: Houston Exploration Company
NEW OPERATOR: Enduring Resources, LLC
EFFECTIVE DATE: September 1st, 2005

Well Name	Q/Q	Sec	T	R	Lease Number	Footages f/ Sec Lines - SL	API Number	FIELD	Well Type
Southman Canyon 1-36-9-23	NENE	36	9S	23E	ML-47782	681 FNL & 496 FEL	43-047-36537	Natural Buttes	Gas
Southman Canyon 15-36-9-23	SWSE	36	9S	23E	ML-47782	529 FSL & 1784 FEL	43-047-36529	Natural Buttes	Gas
Southman Canyon 3-36-9-23	NENW	36	9S	23E	ML-47782	464 FNL & 1815 FWL	43-047-36530	Natural Buttes	Gas
Southman Canyon 5-36-9-23	SWNW	36	9S	23E	ML-47782	2028 FNL & 499 FWL	43-047-36531	Natural Buttes	Gas
Southman Canyon 7-36-9-23	SENE	36	9S	23E	ML-47782	2184 FNL & 1994 FEL	43-047-36536	Natural Buttes	Gas
Southman Canyon 9-36-9-23	NESE	36	9S	23E	ML-47782	1978 FNL & 657 FEL	43-047-36533	Natural Buttes	Gas

TRANSFER OF OPERATOR
BLM PENDING WELLS

PREVIOUS OPERATOR: Houston Exploration Company
NEW OPERATOR: Enduring Resources, LLC
EFFECTIVE DATE: September 1st, 2005

Well Name	Q/Q	Sec	T	R	Lease Number	Footages f/ Sec Lines - SL	API Number
~~Asphalt Wash 13-6~~	~~SW/SW~~	~~6~~	~~11S~~	~~24E~~	~~UTU-73919~~	~~400' FSL & 550' FWL~~	
Asphalt Wash 10-9-11-24	NW SE	9	11S	24E	UTU-73920	1846 FSL & 1942 FEL	43-047-37071
Asphalt Wash 11-9-11-24	NE SW	9	11S	24E	UTU-73920	1799 FSL & 1782 FWL	43-047-37073
Asphalt Wash 12-6-11-24	NW SW	6	11S	24E	UTU-73919	1844 FSL & 683 FWL	43-047-37066
Asphalt Wash 14-6-11-24	SE SW	6	11S	24E	UTU-73919	704 FSL & 2123 FWL	43-047-37067
Asphalt Wash 14-9-11-24	SE SW	9	11S	24E	UTU-73920	460 FSL & 2115 FWL	43-047-37076
Asphalt Wash 15-9-11-24	SW SE	9	11S	24E	UTU-73920	804 FSL & 1990 FEL	43-047-37074
Asphalt Wash 16-9-11-24	SE SE	9	11S	24E	UTU-73920	826 FSL & 472 FEL	43-047-37075
Asphalt Wash 2-6-11-24	NW NE	6	11S	24E	UTU-73919	735 FNL & 1590 FEL	43-047-37061
Asphalt Wash 2-7-11-24	NW NE	7	11S	24E	UTU-73919	621 FNL & 2462 FEL	43-047-37068
Asphalt Wash 2-9-11-24	NW NE	9	11S	24E	UTU-73920	829 FNL & 1774 FEL	43-047-37070
Asphalt Wash 3-6-11-24	NE NW	6	11S	24E	UTU-73919	792 FNL & 1925 FWL	43-047-37062
Asphalt Wash 4-6-11-24	NW NW	6	11S	24E	UTU-73919	820 FNL & 1007 FWL	43-047-37063
Asphalt Wash 5-6-11-24	SW NW	6	11S	24E	UTU-73919	1738 FNL & 716 FWL	43-047-37064
Asphalt Wash 6-7-11-24	SE NW	7	11S	24E	UTU-73919	2013 FNL & 2241 FWL	43-047-37069
Asphalt Wash 7-6-11-24	SW NE	6	11S	24E	UTU-73919	1616 FNL & 1615 FEL	43-047-37065
Asphalt Wash 7-9-11-24	SE NE	9	11S	24E	UTU-73920	1883 FNL & 1854 FEL	43-047-37072
Asphalt Wash 1-7-11-24	NE NE	7	11S	24E	UTU-73919	426 FNL & 270 FEL	43-047-37084
Asphalt Wash 4-7-11-24	NW NW	7	11S	24E	UTU-73919	856 FNL & 860 FWL	43-047-37085
Asphalt Wash 7-7-11-24	SW NE	7	11S	24E	UTU-73919	1909 FNL & 1893 FEL	43-047-37087
Asphalt Wash 8-7-11-24	SE NE	7	11S	24E	UTU-73919	1998 FNL & 683 FEL	43-047-37086
Bonanza 4-7	NW/NW	7	9S	24E	UTU-73457	809' FNL & 670' FWL	43-047-36017
Bonanza 8-17	SW/NE	17	9S	24E	UTU-73457	1865' FNL & 584' FEL	43-047-36041
Bonanza 11-11-9-23	NE SW	11	9S	23E	UTU-74426	2036 FSL & 2043 FWL	43-047-36649
Bonanza 11-12-9-23	NE SW	12	9S	23E	UTU-74426	1799 FSL & 1948 FWL	43-047-36655
Bonanza 11-18-9-24	NE SW	18	9S	24E	UTU-73457	1785 FSL & 2133 FWL	43-047-36637
Bonanza 12-23-9-24	NW/SW	23	9S	24E	UTU-81311	1882 FSL & 699 FWL	43-047-36640
Bonanza 12-35	NW/SW	35	9S	24E	UTU 73459	1374' FSL & 858' FWL	43-047-36020
Bonanza 13-11-9-23	SW SW	11	9S	23E	UTU-74426	463 FSL & 773 FWL	43-047-36650
Bonanza 13-12-9-23	SW SW	12	9S	23E	UTU-74426	661 FSL & 656 FWL	43-047-36528
Bonanza 13-18-9-24	SW SW	18	9S	24E	UTU-73457	767 FSL & 583 FWL	43-047-36638
Bonanza 14-11-9-23	SE SW	11	9S	23E	UTU-74426	756 FSL & 1859 FWL	43-047-36651
Bonanza 14-23-9-24	SE/SW	23	9S	24E	UTU-81311	560 FSL & 1878 FWL	43-047-36641
Bonanza 15-11-9-23	SW SE	11	9S	23E	UTU-74426	660 FSL & 1980 FEL	43-047-36652
Bonanza 15-12-9-23	SW SE	12	9S	23E	UTU-74426	607 FSL & 1920 FEL	43-047-36656
Bonanza 15-18-9-24	SW SE	18	9S	24E'	UTU-73457	463 FSL & 2162 FEL	43-047-36639
Bonanza 16-12-9-23	SE SE	12	9S	23E	UTU-74426	855 FSL & 536 FEL	43-047-36657
Bonanza 16-8	SE/SE	8	9S	24E	UTU-73457	588' FSL & 524' FEL	43-047-36101
Bonanza 2-11-9-23	NW NE	11	9S	23E	UTU 74426	664 FNL & 1925 FEL	43-047-36643
Bonanza 2-12-9-23	NW NE	12	9S	23E	UTU-74426	743 FNL & 1962 FEL	43-047-36527
Bonanza 3-11-9-23	NE NW	11	9S	23E	UTU 74426	499 FNL & 1898 FWL	43-047-36644
Bonanza 3-12-9-23	NE NW	12	9S	23E	UTU-74426	734 FNL & 1866 FWL	43-047-36524
Bonanza 4-35	NW/NW	35	9S	24E	UTU 73459	789' FNL & 807' FWL	43-047-35925
Bonanza 5-11-9-23	SW NW	11	9S	23E	UTU 74426	1794 FNL & 609 FWL	43-047-36645

TRANSFER OF OPERATOR
BLM PENDING WELLS

PREVIOUS OPERATOR: Houston Exploration Company
NEW OPERATOR: Enduring Resources, LLC
EFFECTIVE DATE: September 1st, 2005

Well Name	Q/Q	Sec	T	R	Lease Number	Footages f/ Sec Lines - SL	API Number
Bonanza 5-12-9-23	SW NW	12	9S	23E	UTU-74426	1996 FNL & 558 FWL	43-047-36526
Bonanza 5-18-9-24	SW NW	18	9S	24E	UTU-73457	2147 FNL & 662 FWL	43-047-36635
Bonanza 5-22	SW/NW	22	8S	25E	UTU-73470	1,932' FNL & 415' FWL	43-047-35918
Bonanza 5-24-9-24	SW/NW	24	9S	24E	UTU-73458	2167 FNL & 714 FWL	43-047-36642
Bonanza 6-11-9-23	SE NW	11	9S	23E	UTU-74426	2069 FNL & 1801 FWL	43-047-36646
Bonanza 6-12-9-23	SE NW	12	9S	23E	UTU-74426	2114 FNL & 1871 FWL	43-047-36525
Bonanza 7-11-9-23	SW NE	11	9S	23E	UTU-74426	2060 FNL & 2134 FEL	43-047-36647
Bonanza 7-12-9-23	SW NE	12	9S	23E	UTU-74426	2065 FNL & 2159 FEL	43-047-36653
Bonanza 8-35	SENE	35	9S	24E	UTU-73459	1987' FNL & 909' FEL	43-047-36105
Bonanza 9-11-9-23	NE SE	11	9S	23E	UTU-74426	2008 FSL & 553 FEL	43-047-36648
Bonanza 9-12-9-23	NE SE	12	9S	23E	UTU-74426	1980 FSL & 660 FEL	43-047-36654
Bonanza 9-18-9-24	NE SE	18	9S	24E	UTU-73457	2009 FSL & 852 FEL	43-047-36636
Bonanza 9-22	NE/SE	22	9S	24E	UTU-75118	1,969' FSL & 495' FEL	43-047-36102
East Bench 9-20	NE/SE	20	11S	22E	UTU-73905	2,170' FSL & 472' FEL	43-047-36275
Rock House 12-30-10-23	NE SW	30	10S	23E	UTU-76281	2320 FSL & 1980 FWL	43-047-36548
Rock House 12-31-10-23	NW SW	31	10S	23E	UTU-76281	1900 FSL & 460 FWL	43-047-36552
Rock House 13-30-10-23	SW SW	30	10S	23E	UTU-76281	553 FSL & 573 FWL	43-047-36549
Rock House 14-31-10-23	SE SW	31	10S	23E	UTU-76281	860 FSL & 1890 FWL	43-047-36553
Rock House 3-31-10-23	NE NW	31	10S	23E	UTU-76281	854 FNL & 1940 FWL	43-047-36551
Rock House 5-30-10-23	SW NW	30	10S	23E	UTU-76281	1858 FNL & 703 FWL	43-047-36547
Rock House 5-31-10-23	SW NW	31	10S	23E	UTU-76281	2055 FNL & 2097 FWL	43-047-36550
Rock House 6-31-10-23	SE NW	31	10S	23E	UTU-76281	2059 FNL & 2111 FWL	43-047-36554
~~Rockhouse #12-30~~	~~NW/SW~~	~~30~~	~~10S~~	~~23E~~	~~UTU-80571~~	~~1,980' FSL & 660' FWL~~	~~43-047-36018~~ X
Rockhouse 13C-31	SW/SW	31	10S	23E	UTU-76281	135' FSL & 365' FWL	43-047-35911
Rockhouse 4D-30	NW NW	30	10S	23E	UTU-76281	1,116 FNL & 1,135' FWL	43-047-35882
Rockhouse 4D-31	NW NW	31	10S	23E	UTU-76281	990' FNL & 990' FWL	43-047-35807
Southman Canyon 12-3-11-24	NW/SW	3	11S	24E	UTU-73918	1,950' FSL & 514' FWL	43-047-36272
Southman Canyon 12-30-10-24	NW/SW	30	10S	24E	UTU-65371	2,118' FSL & 502' FWL	43-047-36238
Southman Canyon 13-30	SW/SW	30	9S	24E	UTU-80571	765' FSL & 303' FWL	43-047-36018
Southman Canyon 16-31-10-24	SE/SE	31	10S	24E	UTU-65371	621' FSL & 575' FEL	43-047-36270
Southman Canyon 4-30-10-24	NW/NW	30	10S	24E	UTU 65371	649' FNL & 607' FWL	43-047-36237
Southman Canyon 5-19-10-24	SW/NW	19	10S	24E	UTU-65371	1,978' FNL & 855' FWL	43-047-36236
Southman Canyon 6-30	SE/NW	30	9S	24E	UTU-80571	2,015' FNL & 2,581' FWL	43-047-36103

X Duplicate API - Different well name

STATE OF UTAH
DEPARTMENT OF NATURAL RESOURCES
DIVISION OF OIL, GAS AND MINING

Request to Transfer Application or Permit to Drill

(This form should accompany a Sundry Notice, Form 9, requesting APD transfer)

Well name:	Rockhouse 13C-31
API number:	4304735911
Location:	Qtr-Qtr: SWSW Section: 31 Township: 10S Range: 23E
Company that filed original application:	HOUSTON EXPLORATION COMPANY
Date original permit was issued:	12/20/2004
Company that permit was issued to:	HOUSTON EXPLORATION COMPANY

Check one	Desired Action:
	Transfer pending (unapproved) Application for Permit to Drill to new operator
	The undersigned as owner with legal rights to drill on the property, hereby verifies that the information as submitted in the pending Application for Permit to Drill, remains valid and does not require revision. The new owner of the application accepts and agrees to the information and procedures as stated in the application.
✓	**Transfer approved Application for Permit to Drill to new operator**
	The undersigned as owner with legal rights to drill on the property as permitted, hereby verifies that the information as submitted in the previously approved application to drill, remains valid and does not require revision.

Following is a checklist of some items related to the application, which should be verified.	Yes	No
If located on private land, has the ownership changed?		✓
If so, has the surface agreement been updated?		
Have any wells been drilled in the vicinity of the proposed well which would affect the spacing or siting requirements for this location?		✓
Have there been any unit or other agreements put in place that could affect the permitting or operation of this proposed well?		✓
Have there been any changes to the access route including ownership or right-of-way, which could affect the proposed location?		✓
Has the approved source of water for drilling changed?		✓
Have there been any physical changes to the surface location or access route which will require a change in plans from what was discussed at the onsite evaluation?		✓
Is bonding still in place, which covers this proposed well? Bond No. RLB0008031	✓	

Any desired or necessary changes to either a pending or approved Application for Permit to Drill that is being transferred, should be filed on a Sundry Notice, Form 9, or amended Application for Permit to Drill, Form 3, as appropriate, with necessary supporting information as required.

Name (please print) ALEX CAMPBELL Title VICE PRESIDENT OF LAND

Signature Date 09/19/2005

Representing (company name) ENDURING RESOURCES, LLC

The person signing this form must have legal authority to represent the company or individual(s) to be listed as the new operator on the Application for Permit to Drill.

(3/2004)

RECEIVED

SEP 26 2005

DIV. OF OIL, GAS & MINING

Division of Oil, Gas and Mining

OPERATOR CHANGE WORKSHEET

ROUTING
1. DJJ
2. CDW

X Change of Operator (Well Sold) Designation of Agent/Operator

Operator Name Change Merger

The operator of the well(s) listed below has changed, effective: **9/1/2005**

FROM: (Old Operator):	**TO:** (New Operator):
N2525-The Houston Exploration Company 1100 Louisiana, Suite 2000 Houston, TX 77002	N2750-Enduring Resources, LLC 475 17th Street, Suite 1500 Denver, CO 80202
Phone: 1-(713) 830-6938	Phone: 1-(303) 350-5102

CA No. **Unit:**

WELL(S)

NAME	SEC	TWN	RNG	API NO	ENTITY NO	LEASE TYPE	WELL TYPE	WELL STATUS	
BONANZA 5-22	22	080S	250E	4304735918		Federal	GW	APD	C
BONANZA 1-11	11	090S	230E	4304735552	14187	Federal	GW	P	
BONANZA 8-11	11	090S	230E	4304735907		Federal	GW	APD	
BONANZA 10-11	11	090S	230E	4304735908	14594	Federal	GW	P	C
BONANZA 12-11	11	090S	230E	4304735916		Federal	GW	APD	
BONANZA 12D-12	12	090S	230E	4304735551	14192	Federal	GW	P	
BONANZA 14-12	12	090S	230E	4304735909	14584	Federal	GW	DRL	
BONANZA 10D-12	12	090S	230E	4304735919		Federal	GW	APD	
BONANZA 6D-7	07	090S	240E	4304735690		Federal	GW	NEW	
BONANZA 10D-8	08	090S	240E	4304735692	14257	Federal	GW	S	C
BONANZA 6B-8	08	090S	240E	4304735912	14564	Federal	GW	P	C
BONANZA 10D-18	18	090S	240E	4304735550	14191	Federal	GW	P	
BONANZA 2D-27	27	090S	240E	4304735693	14210	Federal	GW	S	
SOUTHMAN CYN 2D-30	30	090S	240E	4304735691	14282	Federal	GW	P	C
SOUTHMAN CYN 4-30	30	090S	240E	4304735913		Federal	GW	APD	
SOUTHMAN CYN 14-30	30	090S	240E	4304735914		Federal	GW	APD	
ROCK HOUSE 4D-30	30	100S	230E	4304735882		Federal	GW	NEW	
ROCK HOUSE 4D-31	31	100S	230E	4304735807		Federal	GW	APD	
ROCK HOUSE 13-31	31	100S	230E	4304735911		Federal	GW	APD	
THURSTON FED 12-1	12	120S	210E	4304735559	14420	Federal	GW	P	C
BUCK CANYON 15-24	24	120S	210E	4304735905	14430	Federal	D	PA	C
BUCK CANYON 1-24	24	120S	210E	4304735906		Federal	GW	APD	

OPERATOR CHANGES DOCUMENTATION

Enter date after each listed item is completed

1. (R649-8-10) Sundry or legal documentation was received from the **FORMER** operator on: 9/26/2005
2. (R649-8-10) Sundry or legal documentation was received from the **NEW** operator on: 9/26/2005
3. The new company was checked on the **Department of Commerce, Division of Corporations Database on:** 9/29/2005
4. Is the new operator registered in the State of Utah: YES Business Number: 5771233-0161
5. If **NO**, the operator was contacted contacted on:

6a. (R649-9-2)Waste Management Plan has been received on: Requested 9/29/05

6b. Inspections of LA PA state/fee well sites complete on: n/a

6c. Reports current for Production/Disposition & Sundries on: 9/29/2005

7. **Federal and Indian Lease Wells:** The BLM and or the BIA has approved the merger, name change, or operator change for all wells listed on Federal or Indian leases on: BLM not yet BIA n/a

8. **Federal and Indian Units:**
The BLM or BIA has approved the successor of unit operator for wells listed on: _____ not yet

9. **Federal and Indian Communization Agreements ("CA"):**
The BLM or BIA has approved the operator for all wells listed within a CA on: n/a

10. **Underground Injection Control ("UIC")** The Division has approved UIC Form 5, **Transfer of Authority to Inject,** for the enhanced/secondary recovery unit/project for the water disposal well(s) listed on: n/a

DATA ENTRY:

1. Changes entered in the **Oil and Gas Database on:** 9/29/2005
2. Changes have been entered on the **Monthly Operator Change Spread Sheet on:** 9/29/2005
3. Bond information entered in RBDMS on: n/a
4. Fee/State wells attached to bond in RBDMS on: n/a
5. Injection Projects to new operator in RBDMS on: n/a
6. Receipt of Acceptance of Drilling Procedures for APD/New on: 9/26/2005

FEDERAL WELL(S) BOND VERIFICATION:

1. Federal well(s) covered by Bond Number: UTB000173

INDIAN WELL(S) BOND VERIFICATION:

1. Indian well(s) covered by Bond Number: n/a

FEE & STATE WELL(S) BOND VERIFICATION:

1. (R649-3-1) The **NEW** operator of any fee well(s) listed covered by Bond Number RLB0008031

2. The **FORMER** operator has requested a release of liability from their bond on: n/a
The Division sent response by letter on: _____

LEASE INTEREST OWNER NOTIFICATION:

3. (R649-2-10) The **FORMER** operator of the fee wells has been contacted and informed by a letter from the Division of their responsibility to notify all interest owners of this change on: n/a

COMMENTS:

STATE OF UTAH
DEPARTMENT OF NATURAL RESOURCES
DIVISION OF OIL, GAS AND MINING

FORM 9

SUNDRY NOTICES AND REPORTS ON WELLS

Do not use this form for proposals to drill new wells, significantly deepen existing wells below current bottom-hole depth, reenter plugged wells, or to drill horizontal laterals. Use APPLICATION FOR PERMIT TO DRILL form for such proposals.

5. LEASE DESIGNATION AND SERIAL NUMBER: UTU-76821
6. IF INDIAN, ALLOTTEE OR TRIBE NAME: N/A
7. UNIT or CA AGREEMENT NAME: N/A
8. WELL NAME and NUMBER: Rock House 10-23-14-31 33
9. API NUMBER: 4304735911
10. FIELD AND POOL, OR WILDCAT: Natural Buttes

1. TYPE OF WELL: OIL WELL ☐ GAS WELL ☑ OTHER
2. NAME OF OPERATOR: Enduring Resources, LLC
3. ADDRESS OF OPERATOR: 475 17th Street, Suite 1500 CITY Denver STATE CO ZIP 80202 PHONE NUMBER: (303) 350-5114
4. LOCATION OF WELL
FOOTAGES AT SURFACE: 135' FSL - 365' FWL COUNTY: Uintah
QTR/QTR, SECTION, TOWNSHIP, RANGE, MERIDIAN: SWSW 31 10S 23E S STATE: UTAH

11. CHECK APPROPRIATE BOXES TO INDICATE NATURE OF NOTICE, REPORT, OR OTHER DATA

TYPE OF SUBMISSION	TYPE OF ACTION		
☑ NOTICE OF INTENT (Submit in Duplicate)	☐ ACIDIZE	☐ DEEPEN	☐ REPERFORATE CURRENT FORMATION
Approximate date work will start:	☐ ALTER CASING	☐ FRACTURE TREAT	☐ SIDETRACK TO REPAIR WELL
	☐ CASING REPAIR	☐ NEW CONSTRUCTION	☐ TEMPORARILY ABANDON
	☐ CHANGE TO PREVIOUS PLANS	☐ OPERATOR CHANGE	☐ TUBING REPAIR
	☐ CHANGE TUBING	☐ PLUG AND ABANDON	☐ VENT OR FLARE
☐ SUBSEQUENT REPORT (Submit Original Form Only)	☐ CHANGE WELL NAME	☐ PLUG BACK	☐ WATER DISPOSAL
Date of work completion:	☐ CHANGE WELL STATUS	☐ PRODUCTION (START/RESUME)	☐ WATER SHUT-OFF
	☐ COMMINGLE PRODUCING FORMATIONS	☐ RECLAMATION OF WELL SITE	☑ OTHER: Request for APD Extension
	☐ CONVERT WELL TYPE	☐ RECOMPLETE - DIFFERENT FORMATION	

12. DESCRIBE PROPOSED OR COMPLETED OPERATIONS. Clearly show all pertinent details including dates, depths, volumes, etc.

Enduring Resources, LLC recently acquired this APD from The Houston Exploration Company and we have not been able to get it in our drilling schedule. We respectfully request a one-year extension.

APD Granted: 12-20-2004 to The Houston Exploration Company
APD Expires: 12-20-2005
Requested Extension To: 12-20-2006

Approved by the Utah Division of Oil, Gas and Mining
Date: 11-29-05
By:

Enduring Resources, LLC has very recently changed the name of this well from Rock house 13-31 to Rock House 10-23-14-31.

NAME (PLEASE PRINT) Alvin R. (Al) Arlian TITLE Landman - Regulatory Specialist
SIGNATURE DATE 11/23/2005

(This space for State use only)

2ND

RECEIVED
NOV 25 2005
DIV. OF OIL, GAS & MINING

(5/2000) (See Instructions on Reverse Side)

STATE OF UTAH
DEPARTMENT OF NATURAL RESOURCES
DIVISION OF OIL, GAS AND MINING

FORM 9

SUNDRY NOTICES AND REPORTS ON WELLS

Do not use this form for proposals to drill new wells, significantly deepen existing wells below current bottom-hole depth, reenter plugged wells, or to drill horizontal laterals. Use APPLICATION FOR PERMIT TO DRILL form for such proposals.

5. LEASE DESIGNATION AND SERIAL NUMBER: UTU-76281
6. IF INDIAN, ALLOTTEE OR TRIBE NAME: N/A
7. UNIT or CA AGREEMENT NAME: N/A
8. WELL NAME and NUMBER: Rock House ~~31-31~~ 10-23-14-33
9. API NUMBER: 4304735911
10. FIELD AND POOL, OR WILDCAT: Natural Buttes

1. TYPE OF WELL: OIL WELL ☐ GAS WELL ☑ OTHER _____

2. NAME OF OPERATOR: Enduring Resources, LLC

3. ADDRESS OF OPERATOR: 475 17th Street, Suite 1500 CITY Denver STATE CO ZIP 80202 PHONE NUMBER: (303) 350-5114

4. LOCATION OF WELL
FOOTAGES AT SURFACE: 135' FSL - 365' FWL COUNTY: Uintah
QTR/QTR, SECTION, TOWNSHIP, RANGE, MERIDIAN: SWSW 31 10S 23E S STATE: UTAH

11. CHECK APPROPRIATE BOXES TO INDICATE NATURE OF NOTICE, REPORT, OR OTHER DATA

TYPE OF SUBMISSION	TYPE OF ACTION		
☑ NOTICE OF INTENT (Submit in Duplicate)	☐ ACIDIZE	☐ DEEPEN	☐ REPERFORATE CURRENT FORMATION
Approximate date work will start: _____	☐ ALTER CASING	☐ FRACTURE TREAT	☐ SIDETRACK TO REPAIR WELL
	☐ CASING REPAIR	☐ NEW CONSTRUCTION	☐ TEMPORARILY ABANDON
	☐ CHANGE TO PREVIOUS PLANS	☐ OPERATOR CHANGE	☐ TUBING REPAIR
	☐ CHANGE TUBING	☐ PLUG AND ABANDON	☐ VENT OR FLARE
☐ SUBSEQUENT REPORT (Submit Original Form Only)	☐ CHANGE WELL NAME	☐ PLUG BACK	☐ WATER DISPOSAL
Date of work completion: _____	☐ CHANGE WELL STATUS	☐ PRODUCTION (START/RESUME)	☐ WATER SHUT-OFF
	☐ COMMINGLE PRODUCING FORMATIONS	☐ RECLAMATION OF WELL SITE	☑ OTHER: Request for APD Extension
	☐ CONVERT WELL TYPE	☐ RECOMPLETE - DIFFERENT FORMATION	

12. DESCRIBE PROPOSED OR COMPLETED OPERATIONS. Clearly show all pertinent details including dates, depths, volumes, etc.

Enduring Resources, LLC recently acquired this APD from The Houston Exploration Company and we have not been able to get it in our drilling schedule. We respectfully request a one-year extension.

Change well name and number"

From: Rock House 13-31

To: Rock House 10-23-14-33

Approved by the
Utah Division of
Oil, Gas and Mining
Date: 11-29-05
By: [signature]

COPY SENT TO OPERATOR
Date: 11-30-05
Initials: CHD

Utah State Bond #RLB0008031
Operator No. N2750

NAME (PLEASE PRINT) Alvin R. (Al) Arlian TITLE Landman - Regulatory Specialist

SIGNATURE [signature] DATE 11/22/2005

(This space for State use only)

RECEIVED
NOV 2 5 2005
DIV. OF OIL, GAS & MI

(5/2000) (See Instructions on Reverse Side)

RESET

Application for Permit to Drill
Request for Permit Extension
Validation
(this form should accompany the Sundry Notice requesting permit extension)

API: 4304735911
Well Name:
Location:
Company Permit Issued to:
Date Original Permit Issued:

The undersigned as owner with legal rights to drill on the property as permitted above, hereby verifies that the information as submitted in the previously approved application to drill, remains valid and does not require revision.

Following is a checklist of some items related to the application, which should be verified.

If located on private land, has the ownership changed, if so, has the surface agreement been updated? Yes☐ No☐

Have any wells been drilled in the vicinity of the proposed well which would affect the spacing or siting requirements for this location? Yes☐ No☑

Has there been any unit or other agreements put in place that could affect the permitting or operation of this proposed well? Yes☐ No☑

Have there been any changes to the access route including ownership, or right-of-way, which could affect the proposed location? Yes☐ No☑

Has the approved source of water for drilling changed? Yes☐ No☑

Have there been any physical changes to the surface location or access route which will require a change in plans from what was discussed at the onsite evaluation? Yes☐ No☑

Is bonding still in place, which covers this proposed well? Yes☑ No☐

Signature

11/23/2005
Date

Title: Landman - Regulatory Specialist

Representing: Enduring Resources, LLC

FORM 9

STATE OF UTAH
DEPARTMENT OF NATURAL RESOURCES
DIVISION OF OIL, GAS AND MINING

SUNDRY NOTICES AND REPORTS ON WELLS

Do not use this form for proposals to drill new wells, significantly deepen existing wells below current bottom-hole depth, reenter plugged wells, or to drill horizontal laterals. Use APPLICATION FOR PERMIT TO DRILL form for such proposals.

5. LEASE DESIGNATION AND SERIAL NUMBER: UTU-76281
6. IF INDIAN, ALLOTTEE OR TRIBE NAME: N/A
7. UNIT or CA AGREEMENT NAME: N/A
8. WELL NAME and NUMBER: Rock House 10-23-14-33
9. API NUMBER: 4304735911
10. FIELD AND POOL, OR WILDCAT: Natural Buttes

1. TYPE OF WELL: OIL WELL ☐ GAS WELL ☑ OTHER _____

2. NAME OF OPERATOR: Enduring Resources, LLC

3. ADDRESS OF OPERATOR: 475 17th Street, Suite 1500 CITY Denver STATE CO ZIP 80202 PHONE NUMBER: (303) 350-5114

4. LOCATION OF WELL
FOOTAGES AT SURFACE: 135' FSL - 365' FWL COUNTY: Uintah
QTR/QTR, SECTION, TOWNSHIP, RANGE, MERIDIAN: SWSW 31 10S 23E S STATE: UTAH

11. CHECK APPROPRIATE BOXES TO INDICATE NATURE OF NOTICE, REPORT, OR OTHER DATA

TYPE OF SUBMISSION	TYPE OF ACTION		
☐ NOTICE OF INTENT (Submit in Duplicate)	☐ ACIDIZE	☐ DEEPEN	☐ REPERFORATE CURRENT FORMATION
Approximate date work will start:	☐ ALTER CASING	☐ FRACTURE TREAT	☐ SIDETRACK TO REPAIR WELL
	☐ CASING REPAIR	☐ NEW CONSTRUCTION	☐ TEMPORARILY ABANDON
	☐ CHANGE TO PREVIOUS PLANS	☐ OPERATOR CHANGE	☐ TUBING REPAIR
	☐ CHANGE TUBING	☐ PLUG AND ABANDON	☐ VENT OR FLARE
☑ SUBSEQUENT REPORT (Submit Original Form Only)	☐ CHANGE WELL NAME	☐ PLUG BACK	☐ WATER DISPOSAL
Date of work completion:	☐ CHANGE WELL STATUS	☐ PRODUCTION (START/RESUME)	☐ WATER SHUT-OFF
	☐ COMMINGLE PRODUCING FORMATIONS	☐ RECLAMATION OF WELL SITE	☑ OTHER: Name/Number Change
	☐ CONVERT WELL TYPE	☐ RECOMPLETE - DIFFERENT FORMATION	

12. DESCRIBE PROPOSED OR COMPLETED OPERATIONS. Clearly show all pertinent details including dates, depths, volumes, etc.

From: Rock House 10-23-14-33

To: Rock House 10-23-14-31

Utah State Bond #RLB0008031
Operator No. N2750

NAME (PLEASE PRINT) Evette Bissett TITLE Regulatory Affairs Assistant

SIGNATURE Evette Bissett DATE 11/13/2006

(This space for State use only)

RECEIVED
NOV 16 2006
DIV. OF OIL, GAS & MINING

(5/2000) (See Instructions on Reverse Side)

FORM 9

STATE OF UTAH
DEPARTMENT OF NATURAL RESOURCES
DIVISION OF OIL, GAS AND MINING

SUNDRY NOTICES AND REPORTS ON WELLS

Do not use this form for proposals to drill new wells, significantly deepen existing wells below current bottom-hole depth, reenter plugged wells, or to drill horizontal laterals. Use APPLICATION FOR PERMIT TO DRILL form for such proposals.

5. LEASE DESIGNATION AND SERIAL NUMBER: UTU-76281
6. IF INDIAN, ALLOTTEE OR TRIBE NAME: N/A
7. UNIT or CA AGREEMENT NAME: N/A
8. WELL NAME and NUMBER: Rock House 10-23-14-31
9. API NUMBER: 4304735911
10. FIELD AND POOL, OR WILDCAT: Natural Buttes

1. TYPE OF WELL: OIL WELL ☐ GAS WELL ☑ OTHER _____

2. NAME OF OPERATOR: Enduring Resources, LLC

3. ADDRESS OF OPERATOR: 475 17th Street, Suite 1500 CITY Denver STATE CO ZIP 80202 PHONE NUMBER: (303) 350-5114

4. LOCATION OF WELL
FOOTAGES AT SURFACE: 135' FSL - 365' FWL COUNTY: Uintah
QTR/QTR, SECTION, TOWNSHIP, RANGE, MERIDIAN: SWSW 31 10S 23E S STATE: UTAH

11. CHECK APPROPRIATE BOXES TO INDICATE NATURE OF NOTICE, REPORT, OR OTHER DATA

TYPE OF SUBMISSION	TYPE OF ACTION		
☑ NOTICE OF INTENT (Submit in Duplicate)	☐ ACIDIZE	☐ DEEPEN	☐ REPERFORATE CURRENT FORMATION
Approximate date work will start: _____	☐ ALTER CASING	☐ FRACTURE TREAT	☐ SIDETRACK TO REPAIR WELL
	☐ CASING REPAIR	☐ NEW CONSTRUCTION	☐ TEMPORARILY ABANDON
	☐ CHANGE TO PREVIOUS PLANS	☐ OPERATOR CHANGE	☐ TUBING REPAIR
	☐ CHANGE TUBING	☐ PLUG AND ABANDON	☐ VENT OR FLARE
☐ SUBSEQUENT REPORT (Submit Original Form Only)	☐ CHANGE WELL NAME	☐ PLUG BACK	☐ WATER DISPOSAL
Date of work completion: _____	☐ CHANGE WELL STATUS	☐ PRODUCTION (START/RESUME)	☐ WATER SHUT-OFF
	☐ COMMINGLE PRODUCING FORMATIONS	☐ RECLAMATION OF WELL SITE	☑ OTHER: Request for APD Extension
	☐ CONVERT WELL TYPE	☐ RECOMPLETE - DIFFERENT FORMATION	

12. DESCRIBE PROPOSED OR COMPLETED OPERATIONS. Clearly show all pertinent details including dates, depths, volumes, etc.

From: 12/20/2006

To: 12/20/2007

Utah State Bond #RLB0008031
Operator No. N2750

Approved by the Utah Division of Oil, Gas and Mining

Date: 12-07-06

By: _____

COPY SENT TO OPERATOR
Date: 12-8-06
Initials: RM

NAME (PLEASE PRINT) Evette Bissett TITLE Regulatory Affairs Assistant

SIGNATURE Evette Bissett DATE 12/5/2006

(This space for State use only)

RECEIVED
DEC 07 2006
DIV. OF OIL, GAS & MINING

(5/2000) (See Instructions on Reverse Side)

RESET

Application for Permit to Drill
Request for Permit Extension
Validation

(this form should accompany the Sundry Notice requesting permit extension)

API: 4304735911
Well Name: Rock House 10-23-14-31
Location: 135' FSL - 365' FWL, SWSW, Sec 31, T10S-R23E
Company Permit Issued to: Houston Exploration Company
Date Original Permit Issued: 12/20/2004

The undersigned as owner with legal rights to drill on the property as permitted above, hereby verifies that the information as submitted in the previously approved application to drill, remains valid and does not require revision.

Following is a checklist of some items related to the application, which should be verified.

If located on private land, has the ownership changed, if so, has the surface agreement been updated? Yes☐ No☐

Have any wells been drilled in the vicinity of the proposed well which would affect the spacing or siting requirements for this location? Yes☐ No☑

Has there been any unit or other agreements put in place that could affect the permitting or operation of this proposed well? Yes☐ No☑

Have there been any changes to the access route including ownership, or right-of-way, which could affect the proposed location? Yes☐ No☑

Has the approved source of water for drilling changed? Yes☐ No☑

Have there been any physical changes to the surface location or access route which will require a change in plans from what was discussed at the onsite evaluation? Yes☐ No☑

Is bonding still in place, which covers this proposed well? Yes☑ No☐

Gretta Bissett
Signature

12/5/2006
Date

Title: Regulatory Affairs Assistant

Representing: Enduring Resources, LLC

RECEIVED
DEC 07 2006
DIV. OF OIL, GAS & MINING

United States Department of the Interior

BUREAU OF LAND MANAGEMENT
Vernal Field Office
170 South 500 East
Vernal, UT 84078
(435) 781-4400 Fax: (435) 781-4410

TAKE PRIDE IN AMERICA

IN REPLY REFER TO:
3160
UT08300

February 21, 2007

43-047-35911

Al Arlian
Enduring Resources
475 17th Street, Suite 1500
Denver, Colorado 80202

Re: Well No. Rock House 13C-31
SWSW, Sec. 31, T10S, R23E
Uintah County, Utah
Lease No. U-76281

Dear Mr. Arlian:

The Application for Permit to Drill (APD) the above referenced well, originally submitted August 19, 2004, is being returned per your letter dated February 13, 2007.

If you have any questions concerning this APD, please contact me at (435) 781-4503.

Sincerely,

/s/Sandra Sather

Sandra Sather
Legal Instruments Examiner

Enclosures

cc: UDOGM

bcc: Well File
Reading File

RECEIVED
FEB 2 6 2007
DIV. OF OIL, GAS & MINING

JON M. HUNTSMAN, JR.
Governor

GARY R. HERBERT
Lieutenant Governor

State of Utah

Department of Natural Resources

MICHAEL R. STYLER
Executive Director

Division of Oil, Gas & Mining

JOHN R. BAZA
Division Director

March 1, 2007

Al Arlian
Enduring Resources LLC
475 17TH Street, Suite 1500
Denver, CO 80202

Re: APD Rescinded –Rock House 10-23-14-31 Sec. 31 T. 10 R. 23E
Uintah County, Utah API No. 43-047-35911

Mr. Arlian:

The Application for Permit to Drill (APD) for the subject well was approved by the Division of Oil, Gas and Mining (Division) on December 20, 2004. On November 29, 2005 and December 7, 2006 the Division granted a one-year APD extension. On February 28, 2007, you requested that the division rescind the state approved APD. No drilling activity at this location has been reported to the division. Therefore, approval to drill the well is hereby rescinded, effective February 28, 2007.

A new APD must be filed with this office for approval prior to the commencement of any future work on the subject location.

If any previously unreported operations have been performed on this well location, it is imperative that you notify the Division immediately.

Sincerely,

Diana Mason
Environmental Scientist

cc: Well File
Bureau of Land Management, Vernal

1594 West North Temple, Suite 1210, PO Box 145801, Salt Lake City, UT 84114-5801
telephone (801) 538-5340 • facsimile (801) 359-3940 • TTY (801) 538-7458 • *www.ogm.utah.gov*