002

CONFIDENTIAL

Form 3160-3
(August 1999)

FORM APPROVED
OMB No. 1004-0136
Expires November 30, 2000

UNITED STATES
DEPARTMENT OF THE INTERIOR
BUREAU OF LAND MANAGEMENT

APPLICATION FOR PERMIT TO DRILL OR REENTER

CONFIDENTIAL

5. Lease Serial No. U-9617	
6. If Indian, Allottee or Tribe Name N/A	
1a. Type of Work: ☒ DRILL ☐ REENTER	7. If Unit or CA Agreement, Name and No. N/A
1b. Type of Well: ☐ Oil Well ☒ Gas Well ☐ Other ☒ Single Zone ☐ Multiple Zone	8. Lease Name and Well No. OU GB 10W-20-8-22
2. Name of Operator SHENANDOAH ENERGY INC. Contact: JOHN BUSCH E-Mail: jbusch@shenandoahenergy.com	9. API Well No. 43-047-34631
3a. Address 11002 E. 17500 S. VERNAL, UT 84078 / 3b. Phone No. (include area code) Ph: 435.781.4341 Fx: 435.781.4323	10. Field and Pool, or Exploratory NATURAL BUTTES
4. Location of Well (Report location clearly and in accordance with any State requirements.*) At surface NWSE 1884FSL 1847FEL 4440575 Y 40.10714 631219 X -109.46042 At proposed prod. zone	11. Sec., T., R., M., or Blk. and Survey or Area Sec 20 T8S R22E Mer SLB
14. Distance in miles and direction from nearest town or post office* 14 +/- MILES SOUTHWEST OF REDWASH, UTAH	12. County or Parish UINTAH / 13. State UT
15. Distance from proposed location to nearest property or lease line, ft. (Also to nearest drlg. unit line, if any) 1847' +/- / 16. No. of Acres in Lease 920.66	17. Spacing Unit dedicated to this well 40.00
18. Distance from proposed location to nearest well, drilling, completed, applied for, on this lease, ft. 2000' +/- / 19. Proposed Depth 7375 MD 7375 TVD	20. BLM/BIA Bond No. on file U-0969
21. Elevations (Show whether DF, KB, RT, GL, etc. 4847 KB / 22. Approximate date work will start	23. Estimated duration 10 DAYS

24. Attachments

The following, completed in accordance with the requirements of Onshore Oil and Gas Order No. 1, shall be attached to this form:

1. Well plat certified by a registered surveyor.
2. A Drilling Plan.
3. A Surface Use Plan (if the location is on National Forest System Lands, the SUPO shall be filed with the appropriate Forest Service Office).
4. Bond to cover the operations unless covered by an existing bond on file (see Item 20 above).
5. Operator certification
6. Such other site specific information and/or plans as may be required by the authorized officer.

25. Signature John Busch	Name (Printed/Typed) JOHN BUSCH	Date 06/25/2002
Title OPERATIONS		
Approved by (Signature)	Name (Printed/Typed) BRADLEY G. HILL	Date 07-10-02
Title	Office RECLAMATION SPECIALIST III	

"Federal Approval of this Action is Necessary"

Application approval does not warrant or certify the applicant holds legal or equitable title to those rights in the subject lease which would entitle the applicant to conduct operations thereon.
Conditions of approval, if any, are attached.

Title 18 U.S.C. Section 1001 and Title 43 U.S.C. Section 1212, make it a crime for any person knowingly and willfully to make to any department or agency of the United States any false, fictitious or fraudulent statements or representations as to any matter within its jurisdiction.

Additional Operator Remarks (see next page)

Electronic Submission #11912 verified by the BLM Well Information System
For SHENANDOAH ENERGY INC., sent to the Vernal

RECEIVED
JUN 27 2002
DIVISION OF
OIL, GAS AND MINING

** ORIGINAL ** ORIGINAL ** ORIGINAL ** ORIGINAL ** ORIGINAL ** ORIGINAL ** ORIGINAL **

T8S, R22E, S.L.B.&M.

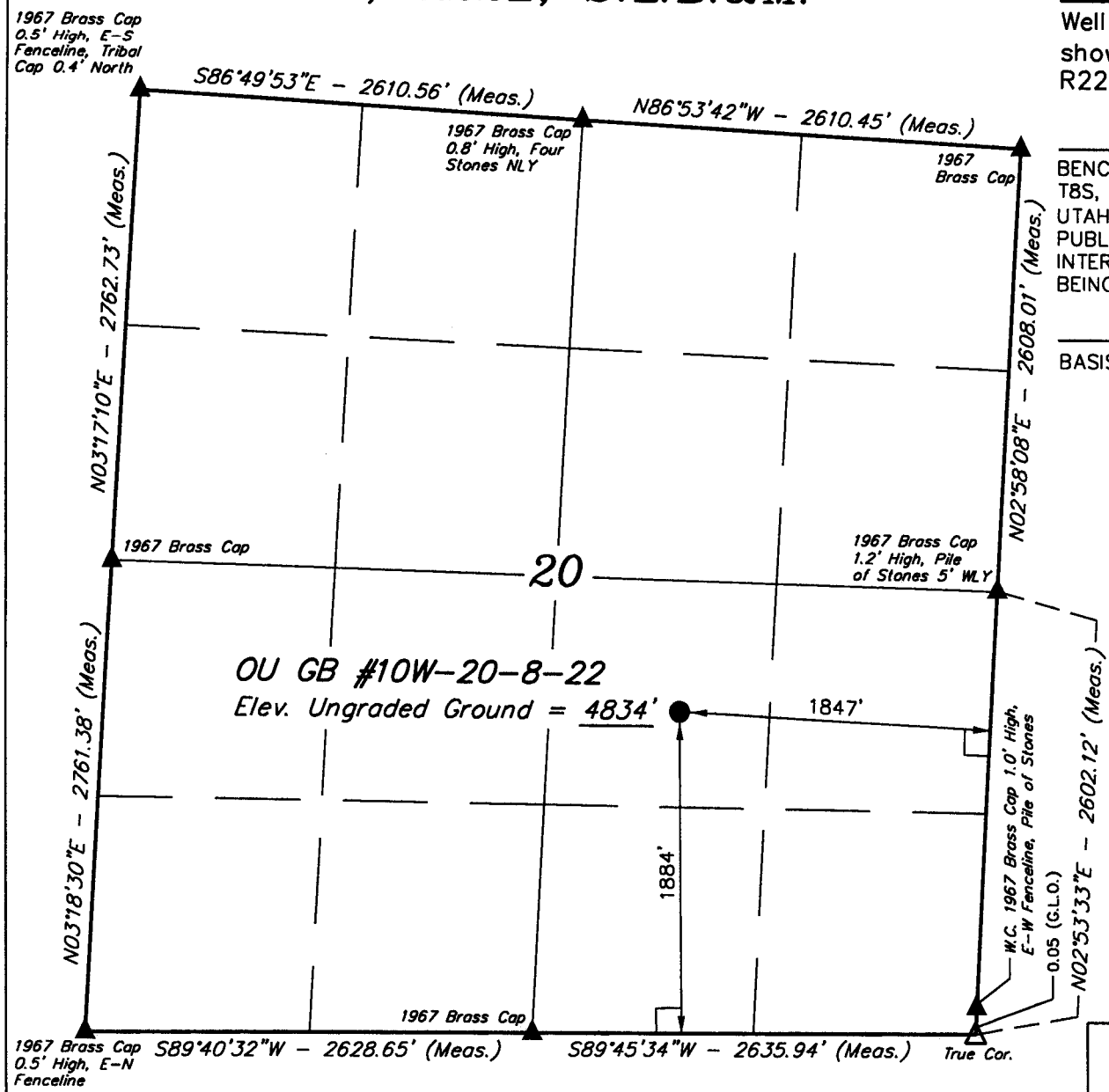

SHENANDOAH ENERGY, INC.

Well location, OU GB #10W-20-8-22, located as shown in the NW 1/4 SE 1/4 of Section 20, T8S, R22E, S.L.B.&M. Uintah County, Utah.

BASIS OF ELEVATION

BENCH MARK 20EAM LOCATED IN THE SE 1/4 OF SECTION 35, T8S, R21E, S.L.B.&M. TAKEN FROM THE OURAY SE, QUADRANGLE, UTAH, UINTAH COUNTY, 7.5 MINUTE QUAD. (TOPOGRAPHIC MAP) PUBLISHED BY THE UNITED STATES DEPARTMENT OF THE INTERIOR, GEOLOGICAL SURVEY. SAID ELEVATION IS MARKED AS BEING 4697 FEET.

BASIS OF BEARINGS

BASIS OF BEARINGS IS A G.P.S. OBSERVATION.

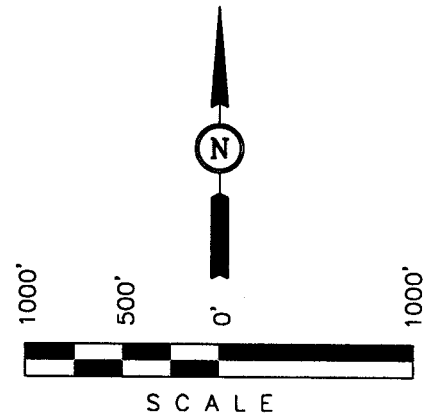

CERTIFICATE

THIS IS TO CERTIFY THAT THE ABOVE PLAT WAS PREPARED FROM FIELD NOTES OF ACTUAL SURVEYS MADE BY ME OR UNDER MY SUPERVISION AND THAT THE SAME ARE TRUE AND CORRECT TO THE BEST OF MY KNOWLEDGE AND BELIEF.

REGISTERED LAND SURVEYOR
REGISTRATION NO. 161319
STATE OF UTAH

LEGEND:

- ∟ = 90° SYMBOL
- ● = PROPOSED WELL HEAD.
- ▲ = SECTION CORNERS LOCATED.
- △ = SECTION CORNERS COMPUTED FROM G.L.O. (Not Set on Ground)

(NAD 83)
LATITUDE = 40°06'25.20" (40.107000)
LONGITUDE = 109°27'38.84" (109.460789)

UINTAH ENGINEERING & LAND SURVEYING
85 SOUTH 200 EAST - VERNAL, UTAH 84078
(435) 789-1017

SCALE 1" = 1000'	DATE SURVEYED: 05-02-02	DATE DRAWN: 05-08-02
PARTY K.S. T.A. D.COX	REFERENCES G.L.O. PLAT	
WEATHER WARM	FILE SHENANDOAH ENERGY, INC.	

001

SHENANDOAH ENERGY INC.
OU GB 10W-20-8-22

ONSHORE OIL & GAS ORDER NO. 1
Approval of Operations on Onshore
Federal Oil and Gas Leases

All lease and/or unit operations will be conducted in such a manner that full compliance is made with applicable laws, regulations (43 CFR 3100), Onshore Oil and Gas No. 1, and the approved plan of operations. The operator is fully responsible for the actions of his subcontractors. A copy of these conditions will be furnished the field representative to insure compliance.

1. Formation Tops

The estimated tops of important geologic markers are as follows:

Formation	***Depth***
Uinta	Surface
Green River	2459
Mahogany Ledge	3194
Mesa	5674
TD (Wasatch)	7375

2. Anticipated Depths of Oil, Gas, Water and Other Mineral Bearing Zones

The estimated depths at which the top and bottom of the anticipated water, oil, gas or other mineral bearing formations are expected to be encountered are as follows:

Substance	***Formation***	***Depth***
Oil/Gas	Wasatch	7375

All fresh water and prospectively valuable minerals encountered during drilling, will be recorded by depth and adequately protected. All oil and gas shows will be tested to determine commercial potential.

All water shows and water-bearing sands will be reported to the BLM in Vernal, Utah. Copies of State of Utah form OGC-8-X are acceptable. If no flows are detected, samples will be submitted to the BLM along with any water analyses conducted.

3. Anticipated Bottom Hole Pressures

Maximum anticipated bottom hole pressure equals approximately 2950 .0 psi.

6. **Source of Construction Materials:**

Please see Shenandoah Energy Inc. Standard Practices for Wasatch Formation Wells located in Red Wash, Wonsits Valley, Gypsum Hills, White River, Glen Bench, and undesignated fields in Townships 07 and 08 South, Ranges 21 to 24 East.

7. **Methods of Handling Waste Materials:**

Please see Shenandoah Energy Inc. Standard Practices for Wasatch Formation Wells located in Red Wash, Wonsits Valley, Gypsum Hills, White River, Glen Bench, and undesignated fields in Townships 07 and 08 South, Ranges 21 to 24 East.

8. **Ancillary Facilities:**

Please see Shenandoah Energy Inc. Standard Practices for Wasatch Formation Wells located in Red Wash, Wonsits Valley, Gypsum Hills, White River, Glen Bench, and undesignated fields in Townships 07 and 08 South, Ranges 21 to 24 East.

9. **Well Site Layout:** (See Location Layout Diagram)

The attached Location Layout Diagram describes drill pad cross-sections, cuts and fills and locations of the mud tanks, reserve pit, flare pit, pipe racks, trailer parking, spoil dirt stockpile(s), and surface material stockpile(s).

Please see the attached diagram to describe rig orientation, parking areas, and access roads.

An inspection will determine rather a pit liner will be required upon digging the pit.

10. **Plans for Reclamation of the Surface:**

Please see Shenandoah energy Inc. Standard Operating Practices for Wasatch Formation Wells located in Red Wash, Wonsits Valley, Gypsum Hills, White River, Glen Bench, and undesignated fields in Township 07 and 08 South, Ranges 21 to 24 East.

Seed mix #5:

Gardner saltbush	A triplex gardneri	6lbs/acre
Shadescale	A triplex confretifolia	3lbs/acre
Crested wheatgrass		3lbs/acre

11. **Surface Ownership:**

The well pad and access road are located on lands owned by:

Bureau of Land Management
170 South 500 East
Vernal, Utah 84078
(435) 781-4400

12. **Other Information**

A Class III archaeological survey was conducted by Montgomery Archaeology Consultants. A copy of this report was submitted directly to the appropriate agencies by Montgomery Archaeology Consultants. Cultural resource clearance was recommended for this location.

A rights of way will be required for the part of pipeline that travels off lease in section 20. The part of the pipeline that goes off lease is 500' +/- in length with 20' width 3" steel zaplocked gas surface line. Pipeline will be zaplocked on lacation and then pulled into place.

REVISED

Lessee's or Operator's Representative:

John Busch
Red Wash Operations Rep.
Shenandoah Energy Inc.
11002 East 17500 South
Vernal, Utah 84078
(435) 781-4341

Certification:

All lease and/or unit operations will be conducted in such a manner that full compliance is made with all applicable laws, regulations, Onshore Oil & Gas Orders, the approved plan of operations, and any applicable Notice to Lessees.

Shenandoah Energy Inc. will be fully responsible for the actions of their subcontractors.

A complete copy of the approved Application for Permit to Drill will be furnished to the field representative(s) to ensure compliance and shall be on location during all construction and drilling operations.

I hereby certify that I, or persons under my direct supervision, have inspected the proposed drill site and access route; that I am familiar with the conditions which currently exist; that the statements made in this plan are, to the best of my knowledge, true and correct; and that the work associated with the operations proposed herein will be performed by Shenandoah Energy Inc. its' contractors and subcontractors in conformity with this plan and the terms and conditions under which it is approved. This statement is subject to the provisions of 18 U.S.C. 1001 for the filing of a false statement.

John Busch
John Busch
Red Wash Operations Representative

24-Jun-02
Date

Additional Operator Remarks:

Shenandoah Energy Inc. proposes to drill a well to 7375' to test the Wasatch. If productive, casing will be run and the well completed. If dry, the well will be plugged and abandoned as per BLM and State of Utah requirements.

Please see Shenandoah Energy Inc. Standard Operating Practices for Wasatch Formation Wells located in Red Wash, Wonsits Valley, Gypsum Hills, White River, Glen Bench, and undesignated fields in Townships 07 and 08 South, Ranges 21 and 24 East.

See Onshore Order No. 1 attached

Please be advised that Shenandoah Energy Inc. agrees to be responsible under the terms and conditions of the lease for the operations conducted upon the lease lands.

Bond coverage for this well is provided by Bond No. U-0969. The principal is Shenandoah Energy Inc. via surety as consent as provided for the 43 CFR 3104.2.

SHENANDOAH ENERGY, INC.

LOCATION LAYOUT FOR

OU GB #10W-20-8-22
SECTION 20, T8S, R22E, S.L.B.&M.
1884' FSL 1847' FEL

FIGURE #1

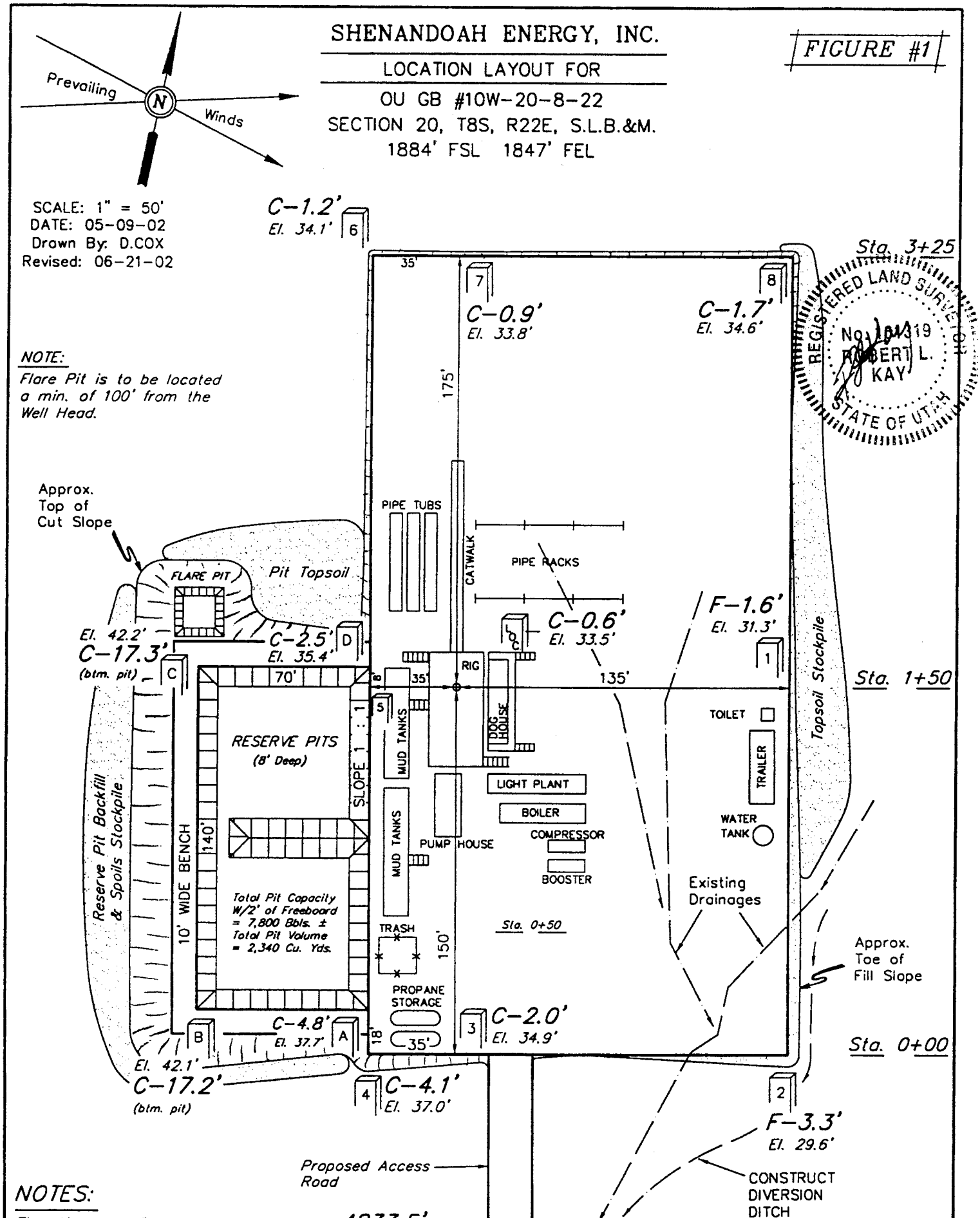

NOTES:

Elev. Ungraded Ground At Loc. Stake = 4833.5'

FINISHED GRADE ELEV. AT LOC. STAKE = 4832.9'

UINTAH ENGINEERING & LAND SURVEYING
85 So. 200 East • Vernal, Utah 84078 • (435) 789-1017

SHENANDOAH ENERGY, INC.

TYPICAL CROSS SECTIONS FOR

OU GB #10W-20-8-22
SECTION 20, T8S, R22E, S.L.B.&M.
1884' FSL 1847' FEL

FIGURE #2

1" = 20'
X-Section Scale
1" = 50'

DATE: 05-09-02
Drawn By: D.COX

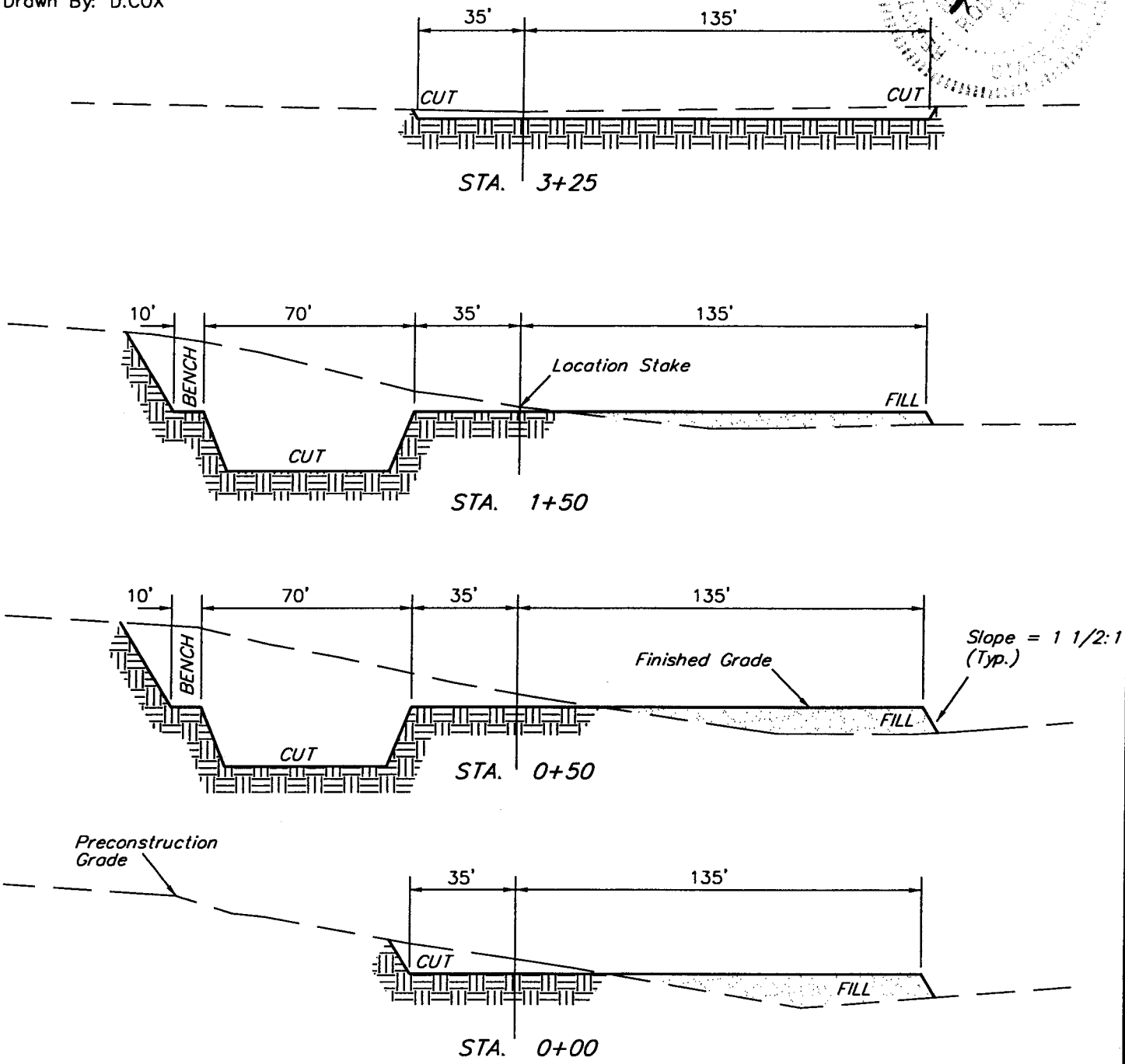

APPROXIMATE YARDAGES

CUT
(6") Topsoil Stripping = 1,260 Cu. Yds.
Remaining Location = 7,030 Cu. Yds.

TOTAL CUT = 8,290 CU.YDS.
FILL = 2,570 CU.YDS.

EXCESS MATERIAL AFTER 5% COMPACTION = 5,580 Cu. Yds.
Topsoil & Pit Backfill (1/2 Pit Vol.) = 2,430 Cu. Yds.
EXCESS UNBALANCE (After Rehabilitation) = 3,150 Cu. Yds.

UINTAH ENGINEERING & LAND SURVEYING
85 So. 200 East • Vernal, Utah 84078 • (435) 789-1017

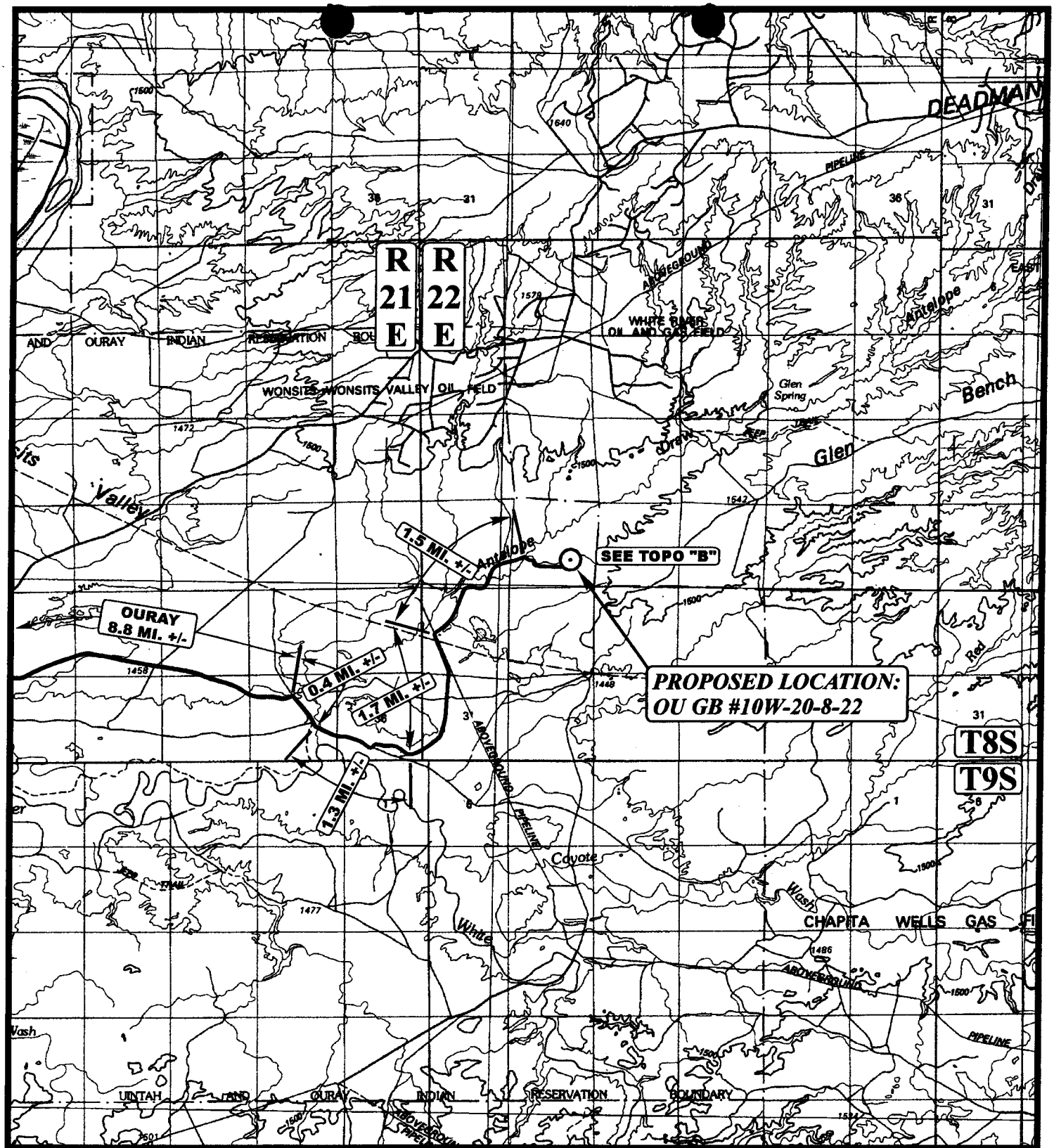

LEGEND:

⊙ PROPOSED LOCATION

N

SHENANDOAH ENERGY, INC.

OU GB #10W-20-8-22
SECTION 20, T8S, R22E, S.L.B.&M.
1884' FSL 1847' FEL

Uintah Engineering & Land Surveying
85 South 200 East Vernal, Utah 84078
(435) 789-1017 * FAX (435) 789-1813

TOPOGRAPHIC MAP	5 MONTH	9 DAY	02 YEAR	A TOPO
SCALE: 1:100,000	DRAWN BY: P.M.	REVISED: 00-00-00		

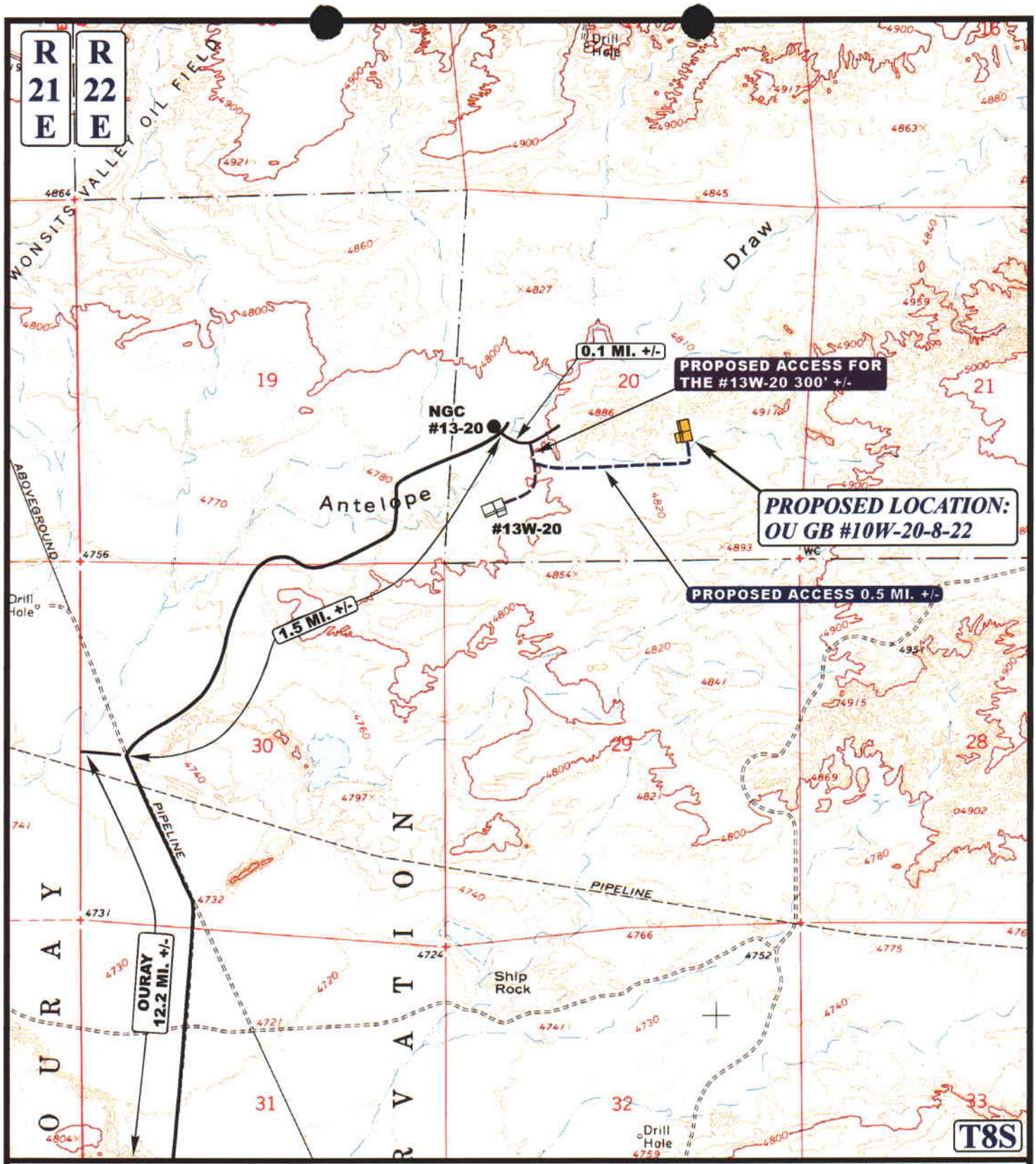

LEGEND:

EXISTING ROAD

PROPOSED ACCESS ROAD

N

SHENANDOAH ENERGY, INC.

OU GB #10W-20-8-22
SECTION 20, T8S, R22E, S.L.B.&M.
1884' FSL 1847' FEL

Uintah Engineering & Land Surveying
85 South 200 East Vernal, Utah 84078
(435) 789-1017 * FAX (435) 789-1813

TOPOGRAPHIC MAP	5 MONTH	9 DAY	02 YEAR	B TOPO
SCALE: 1" = 2000'	DRAWN BY: P.M.	REVISED: 00-00-00		

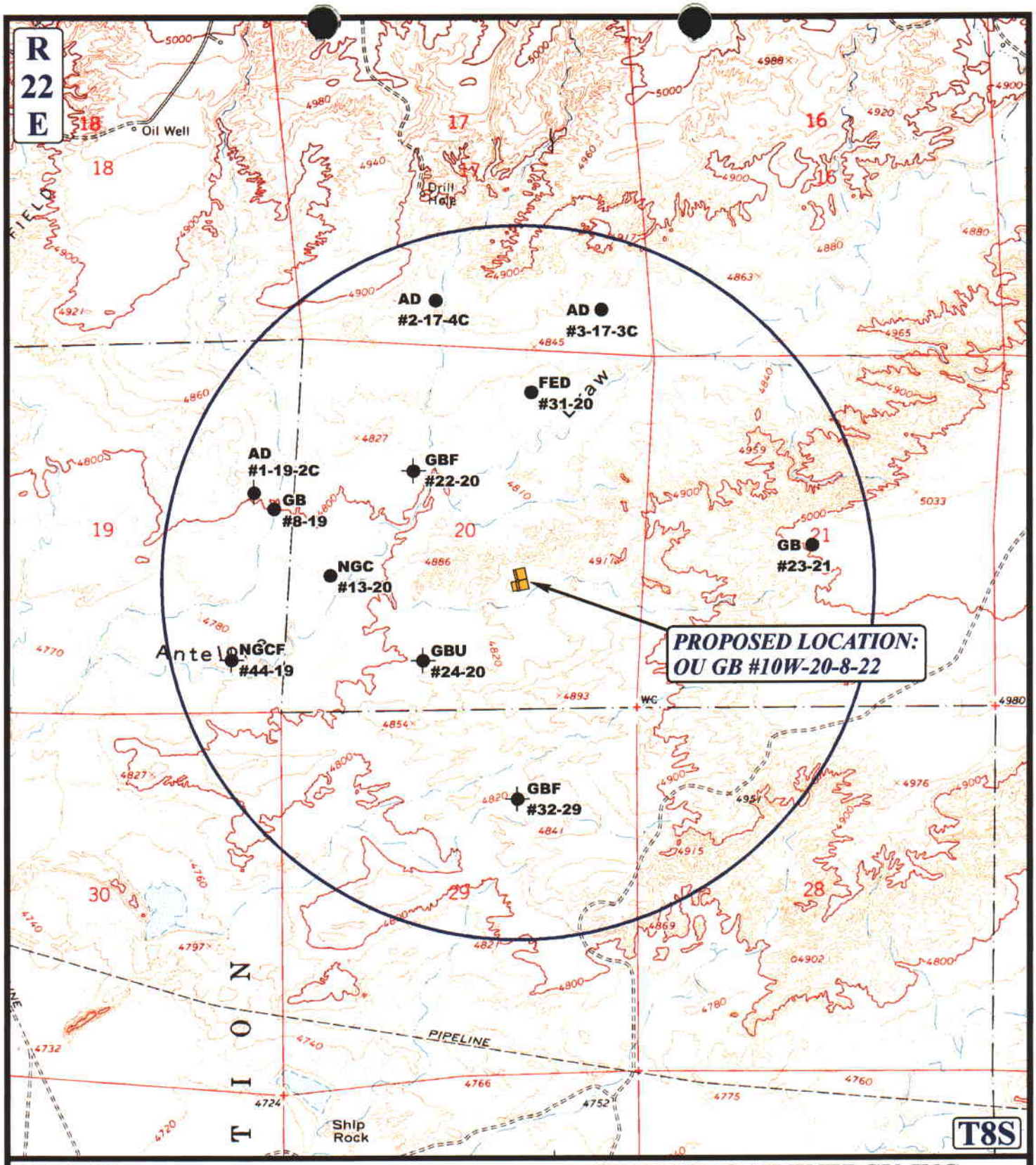

LEGEND:

- DISPOSAL WELLS
- PRODUCING WELLS
- SHUT IN WELLS
- WATER WELLS
- ABANDONED WELLS
- TEMPORARILY ABANDONED

N

SHENANDOAH ENERGY, INC.

OU GB #10W-20-8-22
SECTION 20, T8S, R22E, S.L.B.&M.
1884' FSL 1847' FEL

Uintah Engineering & Land Surveying
85 South 200 East Vernal, Utah 84078
(435) 789-1017 * FAX (435) 789-1813

TOPOGRAPHIC MAP	5 MONTH	9 DAY	02 YEAR	C TOPO
SCALE: 1" = 2000'	DRAWN BY: P.M.	REVISED: 00-00-00		

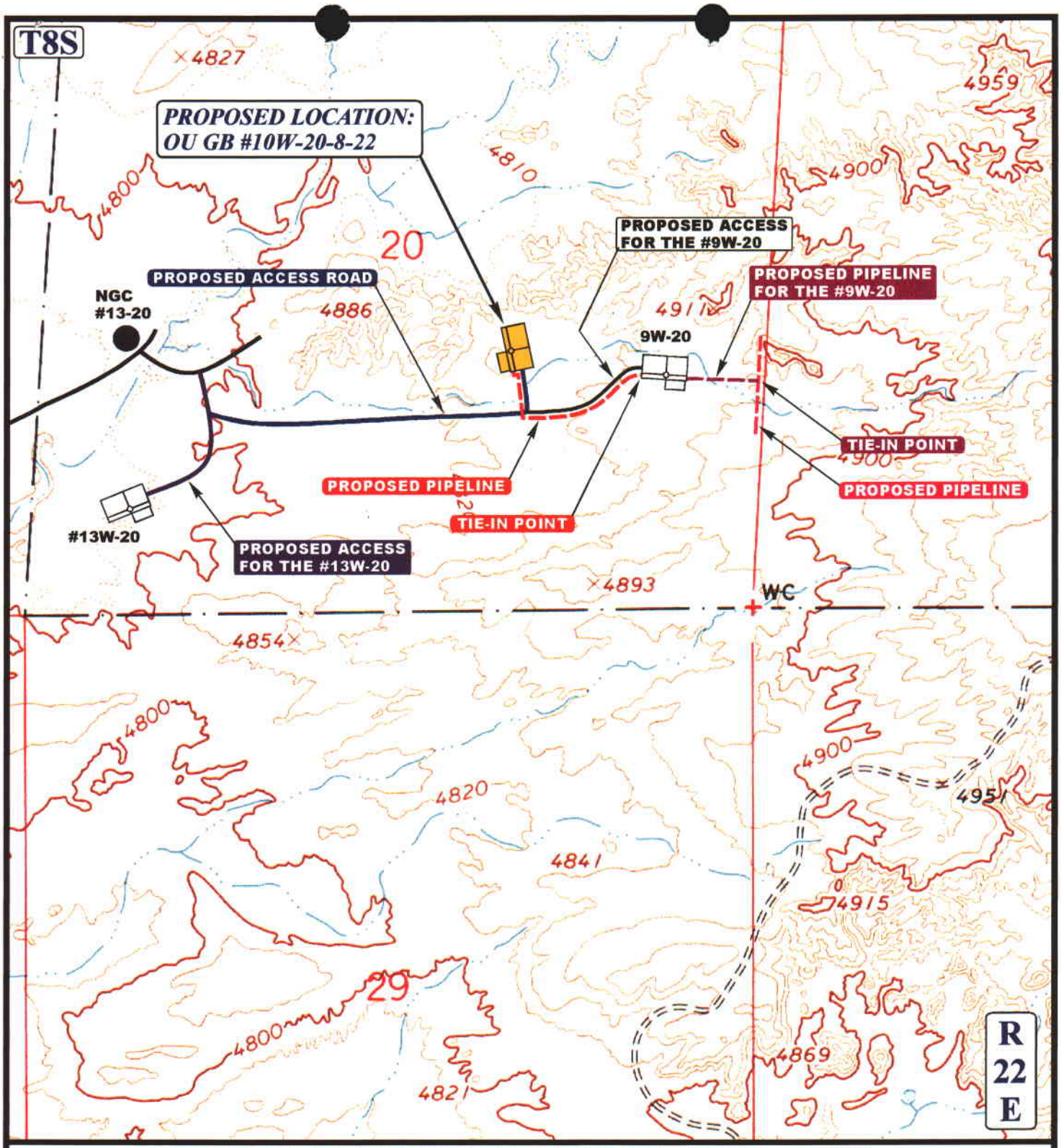

APPROXIMATE TOTAL PIPELINE DISTANCE = 1,200' +/-

LEGEND:

- EXISTING ROAD
- PROPOSED ACCESS ROAD
- EXISTING PIPELINE
- PROPOSED PIPELINE

N

SHENANDOAH ENERGY, INC.

OU GB #10W-20-8-22
SECTION 20, T8S, R22E, S.L.B.&M.
1884' FSL 1847' FEL

Uintah Engineering & Land Surveying
85 South 200 East Vernal, Utah 84078
(435) 789-1017 * FAX (435) 789-1813

TOPOGRAPHIC MAP	5 MONTH	9 DAY	02 YEAR	D TOPO
SCALE: 1" = 1000'	DRAWN BY: P.M.	REVISED: 00-00-00		

SHENANDOAH ENERGY, INC.

OU GB #10W-20-8-22

LOCATED IN UINTAH COUNTY, UTAH
SECTION 20, T8S, R22E, S.L.B.&M.



PHOTO: VIEW FROM CORNER #5 TO LOCATION STAKE **CAMERA ANGLE: EASTERLY**

PHOTO: VIEW FROM BEGINNING OF PROPOSED ACCESS **CAMERA ANGLE: EASTERLY**

- Since 1964 -

Uintah Engineering & Land Surveying
85 South 200 East Vernal, Utah 84078
435-789-1017 uels@uelsinc.com

LOCATION PHOTOS	5 MONTH	9 DAY	02 YEAR	PHOTO
TAKEN BY: K.S.	DRAWN BY: P.M.	REVISED: 00-00-00		

003

WORKSHEET
APPLICATION FOR PERMIT TO DRILL

APD RECEIVED: 06/27/2002

API NO. ASSIGNED: 43-047-34631

WELL NAME: OU GB 10W-20-8-22

OPERATOR: SHENANDOAH ENERGY INC (N4235)

CONTACT: JOHN BUSCH

PHONE NUMBER: 435-781-4341

PROPOSED LOCATION:

NWSE 20 080S 220E

SURFACE: 1884 FSL 1847 FEL

BOTTOM: 1884 FSL 1847 FEL

UINTAH

NATURAL BUTTES (630)

LEASE TYPE: 1 - Federal

LEASE NUMBER: U-9617

SURFACE OWNER: 1 - Federal

PROPOSED FORMATION: WSTC

INSPECT LOCATN BY: / /

Tech Review	Initials	Date
Engineering		
Geology		
Surface		

LATITUDE: 40.10714

LONGITUDE: 109.46042

RECEIVED AND/OR REVIEWED:

✓ Plat

✓ Bond: Fed[1] Ind[] Sta[] Fee[]
(No. U-0969)

N Potash (Y/N)

N Oil Shale 190-5 (B) or 190-3 or 190-13

✓ Water Permit
(No. 43-8496)

N RDCC Review (Y/N)
(Date:)

NA Fee Surf Agreement (Y/N)

LOCATION AND SITING:

____ R649-2-3.

Unit ____

✓ R649-3-2. General
Siting: 460 From Qtr/Qtr & 920' Between Wells

____ R649-3-3. Exception

____ Drilling Unit
Board Cause No: ____
Eff Date: ____
Siting: ____

____ R649-3-11. Directional Drill

COMMENTS: Sop, Separate file

STIPULATIONS: 1- fed Approval
2- Spacing Stip

Utah Oil Gas and Mining

OPERATOR: SHENANDOAH ENERGY (N4235)

SEC. 20 & 21, T8S, R22E

FIELD: NATURAL BUTTES (630)

COUNTY: UINTAH SPACING: R649-3-2/GEN ST

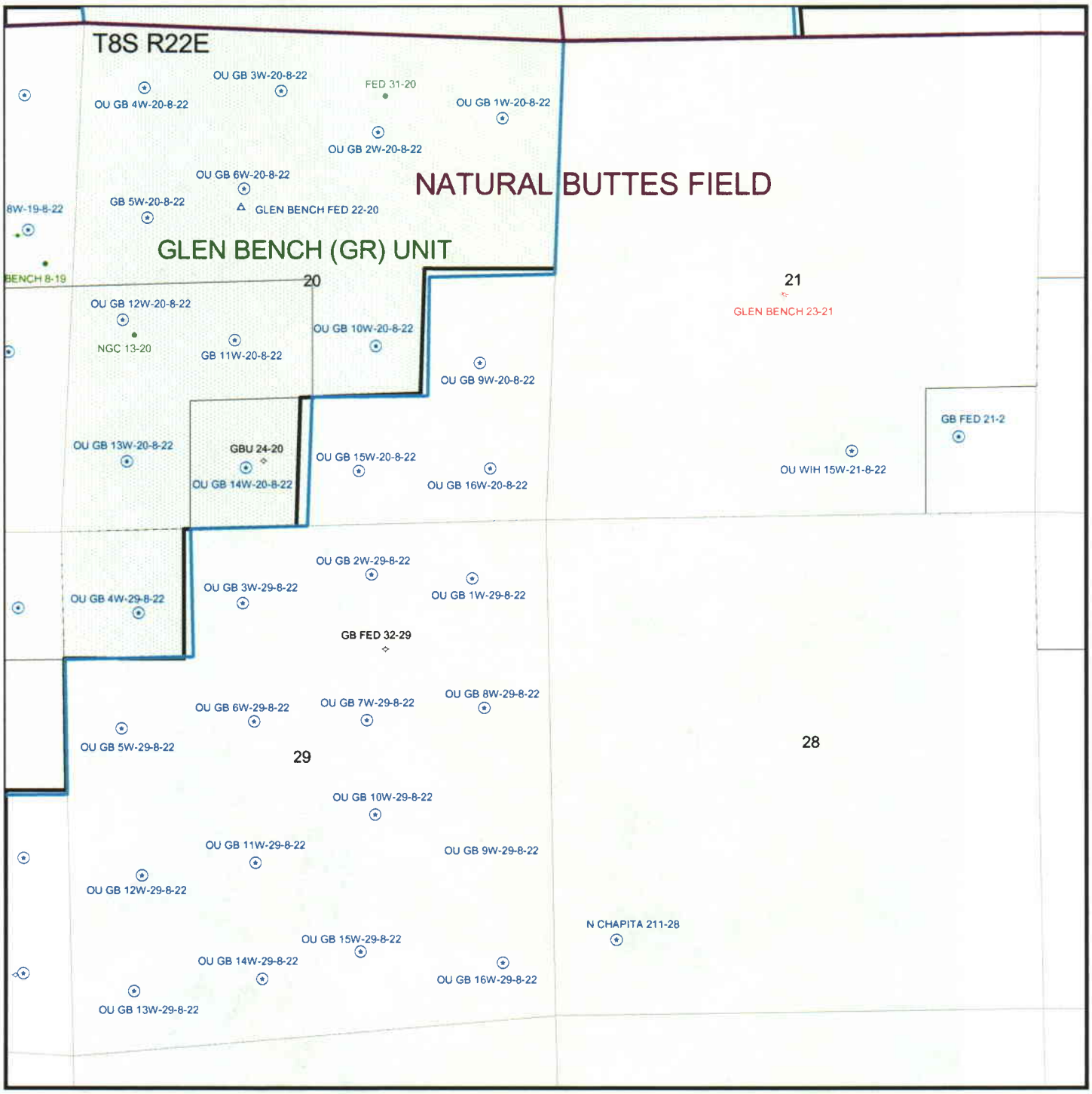

PREPARED BY: LCORDOVA
DATE: 2-JULY-2002

RECEIVED

JUL 0 1 2002

DIVISION OF
OIL, GAS AND MINING

SHENANDOAH ENERGY INC.
OVER AND UNDER GLEN BENCH 10W-20-8-22
1884' FSL, 1847' FEL
NWSE, SECTION 20, T8S, R22E
UINTAH COUNTY, UTAH
LEASE # UTU-9617

ONSHORE ORDER NO. 1

MULTI – POINT SURFACE USE & OPERATIONS PLAN

An onsite inspection was conducted for the OU GB 10W-20-8-22 on June 13, 2002 at approximately 12:00 PM. Weather conditions were sunny with moderate temperatures at the time of the onsite. In attendance at the inspection were the following individuals:

Byron Tolman	Bureau of Land Management
Paul Bueller	Bureau of Land Management
Dixie Sadlier	Bureau of Land Management
Jan Nelson	Shenandoah Energy Inc.
Raleen Searle	Shenandoah Energy Inc.

1. **Existing Roads:**

The proposed well site is approximately 14 miles Southwest of Redwash, Utah.

Refer to Topo Maps A and B for location of access roads within a 2 – mile radius.

There will be no improvements made to existing access roads.

2. **Planned Access Roads:**

Please see Shenandoah Energy Inc. Standard Practices for Wasatch Formation Wells located in Red Wash, Wonsits Valley, Gypsum Hills, White River, Glen Bench, and undesignated fields in Townships 07 and 08 South, Ranges 21 to 24 East.

Refer to Topo Map B for the location of the proposed access road.

3. **Location of Existing Wells Within a 1 – Mile Radius:**

Please refer to Topo Map C.

4. **Location of Existing & Proposed Facilities:**

Please see Shenandoah Energy Inc. Standard Practices for Wasatch Formation Wells located in Red Wash, Wonsits Valley, Gypsum Hills, White River, Glen Bench, and undesignated fields in Townships 07 and 08 South, Ranges 21 to 24 East.

Refer to Topo Map D for the location of the proposed pipeline.

5. **Location and Type of Water Supply:**

Please see Shenandoah Energy Inc. Standard Practices for Wasatch Formation Wells located in Red Wash, Wonsits Valley, Gypsum Hills, White River, Glen Bench, and undesignated fields in Townships 07 and 08 South, Ranges 21 to 24 East.

004

State of Utah
DEPARTMENT OF NATURAL RESOURCES
DIVISION OF OIL, GAS AND MINING

Michael O. Leavitt
Governor

Kathleen Clarke
Executive Director

Lowell P. Braxton
Division Director

1594 West North Temple, Suite 1210
PO Box 145801
Salt Lake City, Utah 84114-5801
801-538-5340
801-359-3940 (Fax)
801-538-7223 (TDD)

July 10, 2002

Shenandoah Energy Inc.
11002 E 17500 S
Vernal, UT 84078

Re: Over and Under Glen Bench 10W-20-8-22 Well, 1884' FSL, 1847" FEL, NW SE, Sec. 20, T. 8 South, R. 22 East, Uintah County, Utah

Gentlemen:

Pursuant to the provisions and requirements of Utah Code Ann.§ 40-6-1 *et seq.*, Utah Administrative Code R649-3-1 *et seq.*, and the attached Conditions of Approval, approval to drill the referenced well is granted.

This approval shall expire one year from the above date unless substantial and continuous operation is underway, or a request for extension is made prior to the expiration date. The API identification number assigned to this well is 43-047-34631.

Sincerely,

for John R. Baza
Associate Director

pb
Enclosures
cc: Uintah County Assessor
Bureau of Land Management, Vernal District Office

Operator: Shenandoah Energy Inc.

Well Name & Number Over and Under Glen Bench 10W-20-8-22

API Number: 43-047-34631

Lease: U-9617

Location: NW SE **Sec.** 20 **T.** 8 South **R.** 22 East

Conditions of Approval

1. General

   Compliance with the requirements of Utah Admin. R. 649-1 *et seq.*, the Oil and Gas Conservation General Rules, and the applicable terms and provisions of the approved Application for permit to drill.

2. Notification Requirements

   Notify the Division within 24 hours of spudding the well.

   - Contact Carol Daniels at (801) 538-5284.

   Notify the Division prior to commencing operations to plug and abandon the well.

   - Contact Dan Jarvis at (801) 538-5338

3. Reporting Requirements

   All required reports, forms and submittals will be promptly filed with the Division, including but not limited to the Entity Action Form (Form 6), Report of Water Encountered During Drilling (Form 7), Weekly Progress Reports for drilling and completion operations, and Sundry Notices and Reports on Wells requesting approval of change of plans or other operational actions.

4. State approval of this well does not supersede the required federal approval, which must be obtained prior to drilling.

5. This proposed well is located in an area for which drilling units (well spacing patterns) have not been established through an order of the Board of Oil, Gas and Mining (the "Board"). In order to avoid the possibility of waste or injury to correlative rights, the operator is requested, once the well has been drilled, completed, and has produced, to analyze geological and engineering data generated therefrom, as well as any similar data from surrounding areas if available. As soon as is practicable after completion of its analysis, and if the analysis suggests an area larger than the quarter-quarter section upon which the well is located is being drained, the operator is requested to seek an appropriate order from the Board establishing drilling and spacing units in conformance with such analysis by filing a Request for Agency Action with the Board.

005

Form 3160-3
(August 1999)

RECEIVED
JUN 2 5 2002

FORM APPROVED
OMB No. 1004-0136
Expires November 30, 2000

UNITED STATES
DEPARTMENT OF THE INTERIOR
BUREAU OF LAND MANAGEMENT

APPLICATION FOR PERMIT TO DRILL OR REENTER

CONFIDENTIAL

1a. Type of Work: ☒ DRILL ☐ REENTER

1b. Type of Well: ☐ Oil Well ☒ Gas Well ☐ Other ☒ Single Zone ☐ Multiple Zone

2. Name of Operator
SHENANDOAH ENERGY INC

Contact: JOHN BUSCH
E-Mail: jbusch@shenandoahenergy.com

3a. Address
11002 EAST 17500 SOUTH
VERNAL, UT 84078-8526

3b. Phone No. (include area code)
Ph: 435.781.4341
Fx: 435.781.4323

4. Location of Well *(Report location clearly and in accordance with any State requirements.*)*

At surface NWSE 1884FSL 1847FEL

At proposed prod. zone

5. Lease Serial No.
UTU9617

6. If Indian, Allottee or Tribe Name

7. If Unit or CA Agreement, Name and No.

8. Lease Name and Well No.
OVER AND UNDER GLEN BENCH 10W-20-8-22

9. API Well No.

10. Field and Pool, or Exploratory
NATURAL BUTTES

11. Sec., T., R., M., or Blk. and Survey or Area
Sec 20 T8S R22E Mer SLB

12. County or Parish
UINTAH

13. State
UT

14. Distance in miles and direction from nearest town or post office*
14 +/- MILES SOUTHWEST OF REDWASH, UTAH

15. Distance from proposed location to nearest property or lease line, ft. (Also to nearest drig. unit line, if any)
1847' +/-

16. No. of Acres in Lease
920.66

17. Spacing Unit dedicated to this well
40.00

18. Distance from proposed location to nearest well, drilling, completed, applied for, on this lease, ft.
2000' +/-

19. Proposed Depth
7375 MD
7375 TVD

20. BLM/BIA Bond No. on file
U0969

21. Elevations (Show whether DF, KB, RT, GL, etc.
4847 KB

22. Approximate date work will start

23. Estimated duration
10 DAYS

24. Attachments

The following, completed in accordance with the requirements of Onshore Oil and Gas Order No. 1, shall be attached to this form:

1. Well plat certified by a registered surveyor.
2. A Drilling Plan.
3. A Surface Use Plan (if the location is on National Forest System Lands, the SUPO shall be filed with the appropriate Forest Service Office).
4. Bond to cover the operations unless covered by an existing bond on file (see Item 20 above).
5. Operator certification
6. Such other site specific information and/or plans as may be required by the authorized officer.

25. Signature
(Electronic Submission)

Name (Printed/Typed)
JOHN BUSCH

Date
06/25/2002

Title
OPERATIONS

Approved by (Signature)

Name (Printed/Typed)

Date
09/11/2002

Title Assistant Field Manager
Mineral Resources

Office

Application approval does not warrant or certify the applicant holds legal or equitable title to those rights in the subject lease which would entitle the applicant to conduct operations thereon.
Conditions of approval, if any, are attached.

Title 18 U.S.C. Section 1001 and Title 43 U.S.C. Section 1212, make it a crime for any person knowingly and willfully to make to any department or agency of the United States any false, fictitious or fraudulent statements or representations as to any matter within its jurisdiction.

Additional Operator Remarks (see next page)

Electronic Submission #11912 verified by the BLM Well Information System
For SHENANDOAH ENERGY INC, sent to the Vernal
Committed to AFMSS for processing by MARCIA KULESZA on 06/26/2002 (02MK0111AE)

RECEIVED
SEP 1 8 2002
DIVISION OF
OIL, GAS AND MINING

** REVISED ** REVISED ** REVISED ** REVISED ** REVISED ** REVISED ** REVISED ** REVISED **

NOTICE OF APPROVAL **CONDITIONS OF APPROVAL ATTACHED**

02LW1066AE NOS 06/03/2002

CONDITIONS OF APPROVAL
APPLICATION FOR PERMIT TO DRILL

Company/Operator: Shenandoah Energy Inc.

Well Name & Number: OVER AND UNDER GLEN BENCH 10W-20-8-22

API Number: 43-047-34631

Lease Number: U - 9617

Location: NWSE Sec. 20 T. 8S R. 22E

Agreement: N/A

For more specific details on notification requirements, please check the Conditions of Approval for Notice to Drill and Surface Use Program.

CONDITIONS OF APPROVAL FOR NOTICE TO DRILL

Approval of this application does not warrant or certify that the applicant holds legal or equitable title to those rights in the subject lease which would entitle the applicant to conduct operations thereon.

NOTE: Commingling of production from the Glen Bench Sand of the Green River Formation with any other production from the rest of wellbore will not be allowed.

Be aware fire restrictions may be in effect when location is being constructed and/or when well is being drilled. Contact the appropriate Surface Management Agency for information.

A. DRILLING PROGRAM

1. Casing Program and Auxiliary Equipment

As a minimum, the usable water and oil shale resources shall be isolated and/or protected by having a cement top for the production casing at least 200 ft. above the base of the usable water zone, identified at " 2,055 ft.

CONDITIONS OF APPROVAL
FOR THE SURFACE USE PROGRAM OF THE
APPLICATION FOR PERMIT TO DRILL

-Paleontology monitoring during the construction of the well Pads & roads

-Right of Way for the Pipeline

-Pit will be inspected to see if pit liner will be required

-Road Cross would be excavated down to 3 feet and filled with road base

Form 3160-5
(August 1999)

006

UNITED STATES
DEPARTMENT OF THE INTERIOR
BUREAU OF LAND MANAGEMENT

FORM APPROVED
OMB NO. 1004-0135
Expires: November 30, 2000

SUNDRY NOTICES AND REPORTS ON WELLS

Do not use this form for proposals to drill or to re-enter an abandoned well. Use form 3160-3 (APD) for such proposals.

SUBMIT IN TRIPLICATE - Other instructions on reverse side.

CONFIDENTIAL

5. Lease Serial No.
U-9617

6. If Indian, Allottee or Tribe Name

7. If Unit or CA/Agreement, Name and/or No.

1. Type of Well
☐ Oil Well ☒ Gas Well ☐ Other

8. Well Name and No.
OU GB 10W 20-8-22

2. Name of Operator
SHENANDOAH ENERGY

Contact: DAHN F. CALDWELL
E-Mail: Dahn.Caldwell@questar.com

9. API Well No.
43-047-34631

3a. Address
11002 E. 17500 S.
VERNAL, UT 84078

3b. Phone No. (include area code)
Ph: 435.781.4342
Fx: 435.781.4357

10. Field and Pool, or Exploratory
NATURAL BUTTES

4. Location of Well *(Footage, Sec., T., R., M., or Survey Description)*
Sec 20 T8S R22E NWSE 1884FSL 1847FEL

11. County or Parish, and State
UINTAH COUNTY, UT

12. CHECK APPROPRIATE BOX(ES) TO INDICATE NATURE OF NOTICE, REPORT, OR OTHER DATA

TYPE OF SUBMISSION	TYPE OF ACTION			
☐ Notice of Intent	☐ Acidize	☐ Deepen	☐ Production (Start/Resume)	☐ Water Shut-Off
☒ Subsequent Report	☐ Alter Casing	☐ Fracture Treat	☐ Reclamation	☐ Well Integrity
☐ Final Abandonment Notice	☐ Casing Repair	☐ New Construction	☐ Recomplete	☒ Other Well Spud
	☐ Change Plans	☐ Plug and Abandon	☐ Temporarily Abandon	
	☐ Convert to Injection	☐ Plug Back	☐ Water Disposal	

13. Describe Proposed or Completed Operation (clearly state all pertinent details, including estimated starting date of any proposed work and approximate duration thereof. If the proposal is to deepen directionally or recomplete horizontally, give subsurface locations and measured and true vertical depths of all pertinent markers and zones. Attach the Bond under which the work will be performed or provide the Bond No. on file with BLM/BIA. Required subsequent reports shall be filed within 30 days following completion of the involved operations. If the operation results in a multiple completion or recompletion in a new interval, a Form 3160-4 shall be filed once testing has been completed. Final Abandonment Notices shall be filed only after all requirements, including reclamation, have been completed, and the operator has determined that the site is ready for final inspection.)

This well was spud on 11/26/02. Drilled 12 1/4" hole to 479'KB. Ran 11 joints 9 5/8" 36# casing to 467'KB.

RECEIVED

DIV. OF OIL, GAS & MINING

14. I hereby certify that the foregoing is true and correct.
Electronic Submission #16543 verified by the BLM Well Information System For SHENANDOAH ENERGY, sent to the Vernal

Name *(Printed/Typed)* DAHN F. CALDWELL — Title AUTHORIZED REPRESENTATIVE

Signature Dahn F Caldwell (Electronic Submission) — Date 12/02/2002

THIS SPACE FOR FEDERAL OR STATE OFFICE USE

Approved By _____ Title _____ Date _____

Conditions of approval, if any, are attached. Approval of this notice does not warrant or certify that the applicant holds legal or equitable title to those rights in the subject lease which would entitle the applicant to conduct operations thereon. Office

Title 18 U.S.C. Section 1001 and Title 43 U.S.C. Section 1212, make it a crime for any person knowingly and willfully to make to any department or agency of the United States any false, fictitious or fraudulent statements or representations as to any matter within its jurisdiction.

**** ORIGINAL ** ORIGINAL ** ORIGINAL ** ORIGINAL ** ORIGINAL ** ORIGINAL ** ORIGINAL ****

CONFIDENTIAL

007

State of Utah
Division of Oil, Gas and Mining

ENTITY ACTION FORM - FORM 6

OPERATOR: **Shenandoah Energy, Inc.**
ADDRESS: **11002 East 17500 South**
Vernal, Utah 84078-8526 **(435)781-4300**

OPERATOR ACCT. No. N-4235

Action Code	Current Entity No.	New Entity No.	API Number	Well Name	QQ	SC	TP	RG	County	Spud Date	Effective Date
~~B~~ A	99999	13682	**43-047-34631**	**OU GB 10W 20 8 22**	**NWSE**	**20**	**8S**	**22E**	**Uintah**	**11/26/02**	12-9-02

WELL 1 COMMENTS:

New well drilled in the Natural Buttes (Glen Bench) - Wasatch

WELL 2 COMMENTS:

WELL 3 COMMENTS:

WELL 4 COMMENTS:

WELL 5 COMMENTS:

ACTION CODES (See instructions on back of form)
- A - Establish new entity for new well (single well only)
- B - Add new well to existing entity (group or unit well)
- C - Re-assign well from one existing entity to another existing entity
- D - Re-assign well from one existing entity to a new entity
- E - Other (explain in comments section)

NOTE: Use COMMENT section to explain why each Action Code was selected

(3/89)

RECEIVED

DIV. OF OIL, GAS & MINING

Dahn F Caldwell
Signature

Clerk Specialist. 12/02/02
Title Date

Phone No. **(435)781-4342**

CONFIDENTIAL

Form 3160-5
(August 1999)

UNITED STATES
DEPARTMENT OF THE INTERIOR
BUREAU OF LAND MANAGEMENT

FORM APPROVED
OMB NO. 1004-0135
Expires: November 30, 2000

008

SUNDRY NOTICES AND REPORTS ON WELLS

Do not use this form for proposals to drill or to re-enter an abandoned well. Use form 3160-3 (APD) for such proposals.

SUBMIT IN TRIPLICATE - Other instructions on reverse side.

CONFIDENTIAL

5. Lease Serial No.
UTU 9617

6. If Indian, Allottee or Tribe Name

7. If Unit or CA/Agreement, Name and/or No.

1. Type of Well
☐ Oil Well ☒ Gas Well ☐ Other

8. Well Name and No.
OUGB 10W 20 8 22

2. Name of Operator
SHENANDOAH ENERGY INC.

Contact: ANN PETRIK
E-Mail: ann.petrik@questar.com

9. API Well No.
43-047-34631

3a. Address
11002 EAST 17500 SOUTH
VERNAL, UT 84078

3b. Phone No. (include area code)
Ph: 435.781.4306
Fx: 435.781.4329

10. Field and Pool, or Exploratory
NATURAL BUTTES

4. Location of Well *(Footage, Sec., T., R., M., or Survey Description)*
Sec 20 T8S R22E NWSE 1884FSL 1847FEL

11. County or Parish, and State
UINTAH COUNTY, UT

12. CHECK APPROPRIATE BOX(ES) TO INDICATE NATURE OF NOTICE, REPORT, OR OTHER DATA

TYPE OF SUBMISSION	TYPE OF ACTION			
☐ Notice of Intent	☐ Acidize	☐ Deepen	☐ Production (Start/Resume)	☐ Water Shut-Off
☒ Subsequent Report	☐ Alter Casing	☐ Fracture Treat	☐ Reclamation	☐ Well Integrity
☐ Final Abandonment Notice	☐ Casing Repair	☐ New Construction	☐ Recomplete	☒ Other Production Start-up
	☐ Change Plans	☐ Plug and Abandon	☐ Temporarily Abandon	
	☐ Convert to Injection	☐ Plug Back	☐ Water Disposal	

13. Describe Proposed or Completed Operation (clearly state all pertinent details, including estimated starting date of any proposed work and approximate duration thereof. If the proposal is to deepen directionally or recomplete horizontally, give subsurface locations and measured and true vertical depths of all pertinent markers and zones. Attach the Bond under which the work will be performed or provide the Bond No. on file with BLM/BIA. Required subsequent reports shall be filed within 30 days following completion of the involved operations. If the operation results in a multiple completion or recompletion in a new interval, a Form 3160-4 shall be filed once testing has been completed. Final Abandonment Notices shall be filed only after all requirements, including reclamation, have been completed, and the operator has determined that the site is ready for final inspection.)

THIS WELL COMMENCED PRODUCTION ON 1/21/03.

RECEIVED
JAN 2 8 2003
DIV. OF OIL, GAS & MINING

14. I hereby certify that the foregoing is true and correct.

Electronic Submission #17939 verified by the BLM Well Information System For SHENANDOAH ENERGY INC., sent to the Vernal

Name *(Printed/Typed)* ANN PETRIK — Title ADMINISTRATIVE CONTACT

Signature (Electronic Submission) — Date 01/23/2003

THIS SPACE FOR FEDERAL OR STATE OFFICE USE

Approved By _____ Title _____ Date _____

Conditions of approval, if any, are attached. Approval of this notice does not warrant or certify that the applicant holds legal or equitable title to those rights in the subject lease which would entitle the applicant to conduct operations thereon. Office

Title 18 U.S.C. Section 1001 and Title 43 U.S.C. Section 1212, make it a crime for any person knowingly and willfully to make to any department or agency of the United States any false, fictitious or fraudulent statements or representations as to any matter within its jurisdiction.

**** ORIGINAL ** ORIGINAL ** ORIGINAL ** ORIGINAL ** ORIGINAL ** ORIGINAL ** ORIGINAL ****

CONFIDENTIAL

Division of Oil, Gas and Mining

OPERATOR CHANGE WORKSHEET

ROUTING
1. GLH
2. CDW
3. FILE

010

Change of Operator (Well Sold) — Designation of Agent/Operator

X Operator Name Change — Merger

The operator of the well(s) listed below has changed, effective: **2/1/2003**

FROM: (Old Operator):	**TO:** (New Operator):
N4235-Shenandoah Energy Inc 11002 E 17500 S Vernal, UT 84078-8526 Phone: (435) 781-4341	N2460-QEP Uinta Basin Inc 11002 E 17500 S Vernal, UT 84078-8526 Phone: (435) 781-4341

CA No. **Unit:**

WELL(S)

NAME	SEC	TWN	RNG	API NO	ENTITY NO	LEASE TYPE	WELL TYPE	WELL STATUS	Confid
OU GB 13W-9-8-22	09	080S	220E	4304734654	13706	Federal	GW	P	C
OU GB 15W-17-8-22	17	080S	220E	4304734601	13632	Federal	GW	P	C
OU GB 16W-17-8-22	17	080S	220E	4304734602	13639	Federal	GW	P	C
OU GB 1W-17-8-22	17	080S	220E	4304734623	13701	Federal	GW	P	C
OU GB 9W-17-8-22	17	080S	220E	4304734624	13663	Federal	GW	P	C
OU GB 10W-17-8-22	17	080S	220E	4304734625	13684	Federal	GW	P	C
OU GB 2W-20-8-22	20	080S	220E	4304734599	13664	Federal	GW	P	C
OU GB 1W-20-8-22	20	080S	220E	4304734604	13612	Federal	GW	P	C
OU GB 9W-20-8-22	20	080S	220E	4304734630	13637	Federal	GW	P	C
OU GB 10W-20-8-22	20	080S	220E	4304734631	13682	Federal	GW	P	C
OU GB 15W-20-8-22	20	080S	220E	4304734632	13613	Federal	GW	P	C
OU WIH 13W-21-8-22	21	080S	220E	**4304734646**	13745	Federal	GW	DRL	C
OU GB 14W-21-8-22	21	080S	220E	4304734664	13720	Federal	GW	P	C
OU WIH 10W-21-8-22	21	080S	220E	4304734681	13662	Federal	GW	P	C
OU GB 3W-21-8-22	21	080S	220E	**4304734686**	13746	Federal	GW	DRL	C
OU WIH 7W-21-8-22	21	080S	220E	4304734689	13716	Federal	GW	P	C
OU GB 15W-29-8-22	29	080S	220E	4304734578	13569	Federal	GW	P	C
OU GB 2W-29-8-22	29	080S	220E	4304734600	13691	Federal	GW	P	C
OU GB 16W-29-8-22	29	080S	220E	4304734603	13610	Federal	GW	P	C
OU GB 12WX-29-8-22	29	080S	220E	4304734668	13555	Federal	GW	P	C
OU GB 16SG-30-8-22	30	080S	220E	4304734688	13593	Federal	GW	P	C

OPERATOR CHANGES DOCUMENTATION

Enter date after each listed item is completed

1. (R649-8-10) Sundry or legal documentation was received from the **FORMER** operator on: 6/2/2003
2. (R649-8-10) Sundry or legal documentation was received from the **NEW** operator on: 6/2/2003
3. The new company was checked on the **Department of Commerce, Division of Corporations Database on:** 6/19/2003
4. Is the new operator registered in the State of Utah: YES Business Number: 5292864-0151
5. If **NO**, the operator was contacted contacted on:

6. (R649-9-2)Waste Management Plan has been received on: IN PLACE

7. **Federal and Indian Lease Wells:** The BLM and or the BIA has approved the merger, name change, or operator change for all wells listed on Federal or Indian leases on: 7/21/2003

8. **Federal and Indian Units:**
The BLM or BIA has approved the successor of unit operator for wells listed on: 7/21/2003

9. **Federal and Indian Communization Agreements ("CA"):**
The BLM or BIA has approved the operator for all wells listed within a CA on: n/a

10. **Underground Injection Control ("UIC")** The Division has approved UIC Form 5, **Transfer of Authority to Inject,** for the enhanced/secondary recovery unit/project for the water disposal well(s) listed on: n/a

DATA ENTRY:

1. Changes entered in the **Oil and Gas Database on:** 8/27/2003
2. Changes have been entered on the **Monthly Operator Change Spread Sheet on:** 8/27/2003
3. Bond information entered in RBDMS on: n/a
4. Fee wells attached to bond in RBDMS on: n/a

STATE WELL(S) BOND VERIFICATION:

1. State well(s) covered by Bond Number: 965-003-032

FEDERAL WELL(S) BOND VERIFICATION:

1. Federal well(s) covered by Bond Number: 965-002-976

INDIAN WELL(S) BOND VERIFICATION:

1. Indian well(s) covered by Bond Number: 799446

FEE WELL(S) BOND VERIFICATION:

1. (R649-3-1) The **NEW** operator of any fee well(s) listed covered by Bond Number 965-003-033

2. The **FORMER** operator has requested a release of liability from their bond on: n/a
The Division sent response by letter on: n/a

LEASE INTEREST OWNER NOTIFICATION:

3. (R649-2-10) The **FORMER** operator of the fee wells has been contacted and informed by a letter from the Division of their responsibility to notify all interest owners of this change on: n/a

COMMENTS:

Form 3160-4
(August 1999)

UNITED STATES
DEPARTMENT OF THE INTERIOR
BUREAU OF LAND MANAGEMENT

FORM APPROVED
OMB No. 1004-0137
Expires: November 30, 2000

009

WELL COMPLETION OR RECOMPLETION REPORT AND LOG

5. Lease Serial No. UTU-9617

1a. Type of Well ☐ Oil Well ☒ Gas Well ☐ Dry ☐ Other
b. Type of Completion ☒ New Well ☐ Work Over ☐ Deepen ☐ Plug Back ☐ Diff. Resvr.
Other _____

6. If Indian, Allottee or Tribe Name

7. Unit or CA Agreement Name and No.

2. Name of Operator SHENANDOAH ENERGY
Contact: DAHN F. CALDWELL
E-Mail: Dahn.Caldwell@questar.com

8. Lease Name and Well No. OU GB 10W 20-8-22

3. Address 11002 E. 17500 S. VERNAL, UT 84078
3a. Phone No. (include area code) Ph: 435.781.4342

9. API Well No. 43-047-34631

4. Location of Well (Report location clearly and in accordance with Federal requirements)*
At surface NWSE 1884FSL 1847FEL
At top prod interval reported below NWSE 1884FSL 1847FEL
At total depth NWSE 1884FSL 1847FEL

10. Field and Pool, or Exploratory NATURAL BUTTES

11. Sec., T., R., M., or Block and Survey or Area Sec 20 T8S R22E Mer SLB

12. County or Parish UINTAH
13. State UT

14. Date Spudded 11/26/2002
15. Date T.D. Reached 12/09/2002
16. Date Completed ☐ D & A ☒ Ready to Prod. 01/21/2003
17. Elevations (DF, KB, RT, GL)* 4833 GL

18. Total Depth: MD ~~7425~~ TVD 7435/CRL
19. Plug Back T.D.: MD 7380 TVD
20. Depth Bridge Plug Set: MD TVD

21. Type Electric & Other Mechanical Logs Run (Submit copy of each) CBL, SPECTRAL DENSITY DSN, HRI

22. Was well cored? ☒ No ☐ Yes (Submit analysis)
Was DST run? ☒ No ☐ Yes (Submit analysis)
Directional Survey? ☒ No ☐ Yes (Submit analysis)

23. Casing and Liner Record *(Report all strings set in well)*

Hole Size	Size/Grade	Wt. (#/ft.)	Top (MD)	Bottom (MD)	Stage Cementer Depth	No. of Sks. & Type of Cement	Slurry Vol. (BBL)	Cement Top*	Amount Pulled
12.250	9.625 K-55	36.0		467		175			
7.875	4.500 J55-M80	11.6		7435		1490			

24. Tubing Record

Size	Depth Set (MD)	Packer Depth (MD)	Size	Depth Set (MD)	Packer Depth (MD)	Size	Depth Set (MD)	Packer Depth (MD)
2.375	6896							

25. Producing Intervals

	Formation	Top	Bottom
A)	WASATCH	5650	7425
B)			
C)			
D)			

26. Perforation Record

Perforated Interval	Size	No. Holes	Perf. Status
6952 TO 7061			
6472 TO 6580			
6366 TO 6394			
5724 TO 5732			

27. Acid, Fracture, Treatment, Cement Squeeze, Etc.

Depth Interval	Amount and Type of Material
6952 TO 7061	FRAC W/ 25,000 LBS IN 18,186 GALS
6472 TO 6580	FRAC W/ 125,000 LBS IN 47,544 GALS
6366 TO 6394	FRAC W/ 40,000 LBS IN 23,352 GALS
5724 TO 5732	FRAC W/ 30,100 LBS IN 16,044 GALS

2-21-04

28. Production - Interval A

Date First Produced	Test Date	Hours Tested	Test Production	Oil BBL	Gas MCF	Water BBL	Oil Gravity Corr. API	Gas Gravity	Production Method
01/21/2003	01/25/2003	24	→	2.0	1023.0	10.0			FLOWS FROM WELL

Choke Size	Tbg. Press. Flwg. SI	Csg. Press.	24 Hr. Rate	Oil BBL	Gas MCF	Water BBL	Gas:Oil Ratio	Well Status
	291	655.0	→					PGW

28a. Production - Interval B

Date First Produced	Test Date	Hours Tested	Test Production	Oil BBL	Gas MCF	Water BBL	Oil Gravity Corr. API	Gas Gravity	Production Method
			→						

Choke Size	Tbg. Press. Flwg. SI	Csg. Press.	24 Hr. Rate	Oil BBL	Gas MCF	Water BBL	Gas:Oil Ratio	Well Status
			→					

FEB 1 1 2003

(See Instructions and spaces for additional data on reverse side)

ELECTRONIC SUBMISSION #18147 VERIFIED BY THE BLM WELL INFORMATION SYSTEM

** ORIGINAL ** ORIGINAL ** ORIGINAL ** ORIGINAL ** ORIGINAL ** ORIGINAL ** ORIGINAL **

CONFIDENTIAL

28b. Production - Interval C

Date First Produced	Test Date	Hours Tested	Test Production →	Oil BBL	Gas MCF	Water BBL	Oil Gravity Corr. API	Gas Gravity	Production Method
Choke Size	Tbg. Press. Flwg. SI	Csg. Press.	24 Hr. Rate →	Oil BBL	Gas MCF	Water BBL	Gas:Oil Ratio	Well Status	

28c. Production - Interval D

Date First Produced	Test Date	Hours Tested	Test Production →	Oil BBL	Gas MCF	Water BBL	Oil Gravity Corr. API	Gas Gravity	Production Method
Choke Size	Tbg. Press. Flwg. SI	Csg. Press.	24 Hr. Rate →	Oil BBL	Gas MCF	Water BBL	Gas:Oil Ratio	Well Status	

29. Disposition of Gas*(Sold, used for fuel, vented, etc.)*
SOLD

30. Summary of Porous Zones (Include Aquifers):

Show all important zones of porosity and contents thereof: Cored intervals and all drill-stem tests, including depth interval tested, cushion used, time tool open, flowing and shut-in pressures and recoveries.

31. Formation (Log) Markers

Formation	Top	Bottom	Descriptions, Contents, etc.	Name	Top Meas. Depth
				GREEN RIVER	2407
				MAHOGONY	3197
				WASATCH	5657
				TD	7425

FEB 1 1 2003

32. Additional remarks (include plugging procedure):

"Confidential. Do not release well information without permission from Shenandoah Energy Inc."

Cemented w/ 645 sxs HiFill Mod Lead & 845 sxs 50/50 Pozmix.

33. Circle enclosed attachments:

1. Electrical/Mechanical Logs (1 full set req'd.)
2. Geologic Report
3. DST Report
4. Directional Survey
5. Sundry Notice for plugging and cement verification
6. Core Analysis
7 Other:

34. I hereby certify that the foregoing and attached information is complete and correct as determined from all available records (see attached instructions):

Electronic Submission #18147 Verified by the BLM Well Information System.
For SHENANDOAH ENERGY, sent to the Vernal

Name *(please print)* JIM SIMONTON Title COMPLETION MANAGER

Signature (Electronic Submission) Date 01/31/2003

Title 18 U.S.C. Section 1001 and Title 43 U.S.C. Section 1212, make it a crime for any person knowingly and willfully to make to any department or agency of the United States any false, fictitious or fradulent statements or representations as to any matter within its jurisdiction.

**** ORIGINAL ** ORIGINAL ** ORIGINAL ** ORIGINAL ** ORIGINAL ** ORIGINAL ** ORIGINAL ****

QUESTAR

Questar Exploration and Production Company
Independence Plaza
1050 17th Street, Suite 500
Denver, CO 80265
Tel 303 672 6900 • Fax 303 294 9632

Denver Division

May 28, 2003

Division of Oil, Gas, & Mining
1594 West North Temple, Suite 1210
P. O. Box 145801
Salt Lake City, Utah 84114-5801

Attention: John Baza/Jim Thompson

Gentlemen:

This will serve as notice that through the internal corporate changes described below, activities formerly conducted in the name of either Shenandoah Operating Company, LLC (SOC) and/or Shenandoah Energy, Inc. (SEI) will hereafter be conducted in the name of QEP Uinta Basin, Inc.: i) the Shenandoah entities were purchased in July, 2001 by Questar Market Resources, Inc., which is a mid-level holding company for the non-utility businesses of Questar Corporation, ii) Shenandoah Operating Company, LLC has now been merged into Shenandoah Energy, Inc. (SEI), iii) Shenandoah Energy, Inc. has now been re-named **QEP Uinta Basin, Inc.** pursuant to a State of Delaware Amended and Restated Certificate of Incorporation, iv) the same employees will continue to be responsible for operations of the former SOC and SEI properties, both in the field and in the office. Accordingly, the change involves only an internal corporate name change and no third party change of operator is involved. Please alter your records to reflect the entity name change. Attached is a spreadsheet listing all wells affected by this change.

Should you have any questions, please call me at 303 - 308-3056.

Yours truly,

Frank Nielsen
Division Landman

Enclosure

RECEIVED
JUN 02 2003
DIV. OF OIL, GAS & MINING

well_name	Sec	T	R	api	Entity	Lease Type
UTAH STATE 1	36	070S	240E	4304715128	5878	State
BRENNAN FED 3	17	070S	210E	4304715419	10750	Federal
FEDERAL 2-29-7-22	29	070S	220E	4304715423	5266	Federal
FS PRINCE GOVT 1	10	070S	240E	4304716199	7035	Federal
KAYE STATE 1-16	16	100S	230E	4304730609	5395	State
LEOTA FED 1	34	070S	210E	4304730879	5420	Federal
GULF BRENNAN FED 8	17	070S	210E	4304731509	5290	Federal
RFC 1	20	070S	210E	4304731805	10952	Federal
EAST COYOTE FED 14-4-8-25	04	080S	250E	4304732493	11630	Federal
F S PRINCE 4	03	070S	240E	4304732677	7035	Federal
GYPSUM HILLS 21	21	080S	210E	4304732692	11819	Federal
TOLL STATION ST 8-36-8-21	36	080S	210E	4304732724	12361	State
SAGE GROUSE FED 6-14-8-22	14	080S	220E	4304732746	11944	Federal
GYPSUM HILLS 22WG	22	080S	210E	4304732818	12336	Federal
GLEN BENCH ST 8A-36-8-21	36	080S	210E	4304733037	12377	State
GLEN BENCH ST 6-36-8-21	36	080S	210E	4304733038	12378	State
SAGE GROUSE 12A-14-8-22	14	080S	220E	4304733177	12524	Federal
OU GB 12W-20-8-22	20	080S	220E	4304733249	13488	Federal
GLEN BENCH ST 2-36-8-21	36	080S	210E	4304733252	12527	State
GBU 15-18-8-22	18	080S	220E	4304733364	12690	Federal
GLEN BENCH FED 3W-17-8-22	17	080S	220E	4304733513	12950	Federal
GLEN BENCH FED 5W-17-8-22	17	080S	220E	4304733514	12873	Federal
WV FED 9W-8-8-22	08	080S	220E	4304733515	13395	Federal
GB FED 9W-18-8-22	18	080S	220E	4304733516	12997	Federal
OU GB 3W-20-8-22	20	080S	220E	4304733526	13514	Federal
GHU 10W-19-8-21	19	080S	210E	4304733528	12736	Federal
GH 1W-32-8-21	32	080S	210E	4304733570	12797	State
GH 3W-32-8-21	32	080S	210E	4304733571	12796	State
GH 5W-32-8-21	32	080S	210E	4304733572	12828	State
GH 7W-32-8-21	32	080S	210E	4304733573	12872	State
GLEN BENCH 12W-30-8-22	30	080S	220E	4304733670	13380	Federal
GH 2W-32-8-21	32	080S	210E	4304733744	13029	State
GH 4W-32-8-21	32	080S	210E	4304733745	13035	State
GH 8W-32-8-21	32	080S	210E	4304733746	13030	State
GB 3W-16-8-22	16	080S	220E	4304733751	13577	State
GB 5W-16-8-22	16	080S	220E	4304733752	13570	State
GH 6W-32-8-21	32	080S	210E	4304733753	13036	State
GB 11W-16-8-22	16	080S	220E	4304733754	13582	State
GH 7W-21-8-21	21	080S	210E	4304733845	13050	Federal
GH 9W-21-8-21	21	080S	210E	4304733846	13074	Federal
GH 11W-21-8-21	21	080S	210E	4304733847	13049	Federal
GH 15W-21-8-21	21	080S	210E	4304733848	13051	Federal
GH 5G-32-8-21	32	080S	210E	4304733866	13037	State
WV 9W-23-8-21	23	080S	210E	4304733909	13160	Federal
GHU 14W-20-8-21	20	080S	210E	4304733915	13073	Federal
GB 1W-36-8-21	36	080S	210E	4304733944	13439	State
GB 4W-30-8-22	30	080S	220E	4304733945	13372	Federal
GB 9W-19-8-22	19	080S	220E	4304733946	13393	Federal
GB 10W-30-8-22	30	080S	220E	4304733947	13389	Federal
GB 12W-19-8-22	19	080S	220E	4304733948	13388	Federal
WV 5W-17-8-21	17	080S	210E	4304733954	13332	Federal
WV 7W-17-8-21	17	080S	210E	4304733956	13330	Federal
GB 9W-25-8-21	25	080S	210E	4304733960	13390	Federal
WV 1W-5-8-22	05	080S	220E	4304733985	13369	Federal
WV 3W-5-8-22	05	080S	220E	4304733987	13321	Federal
WV 7W-5-8-22	05	080S	220E	4304733988	13235	Federal
WV 9W-5-8-22	05	080S	220E	4304733990	13238	Federal
WV 11W-5-8-22	05	080S	220E	4304733992	13239	Federal
WV 13W-5-8-22	05	080S	220E	4304733994	13236	Federal
WV 15W-5-8-22	05	080S	220E	4304733996	13240	Federal
WV 8W-8-8-22	08	080S	220E	4304734005	13220	Federal
WV 14W-8-8-22	08	080S	220E	4304734007	13322	Federal
OU GB 6W-20-8-22	20	080S	220E	4304734018	13518	Federal
GB 5W-30-8-22	30	080S	220E	4304734025	13502	Federal
GB 11W-20-8-22	20	080S	220E	4304734039	13413	Federal

well_name	Sec	T	R	api	Entity	Lease Type
OU GB 4W-20-8-22	20	080S	220E	4304734043	13520	Federal
WV 7W-36-7-21	36	070S	210E	4304734065	13334	State
WV 9W-36-7-21	36	070S	210E	4304734066	13331	State
WV 3G-10-8-21	10	080S	210E	4304734106	13241	Federal
WV 15G-3-8-21	03	080S	210E	4304734109	13368	Federal
WV 16G-3-8-21	03	080S	210E	4304734110	13295	Federal
GB 6W-25-8-21	25	080S	210E	4304734121	13440	Fee
GB 7W-25-8-21	25	080S	210E	4304734122	13436	Fee
GH 5W-21-8-21	21	080S	210E	4304734147	13387	Federal
GH 6W-21-8-21	21	080S	210E	4304734148	13371	Federal
GH 8W-21-8-21	21	080S	210E	4304734149	13293	Federal
GH 9W-17-8-21	17	080S	210E	4304734150	13392	Federal
GH 10W-20-8-21	20	080S	210E	4304734151	13328	Federal
GH 10W-21-8-21	21	080S	210E	4304734152	13378	Federal
GH 12W-21-8-21	21	080S	210E	4304734153	13294	Federal
GH 14W-21-8-21	21	080S	210E	4304734154	13292	Federal
GH 16W-17-8-21	17	080S	210E	4304734156	13354	Federal
GH 16W-21-8-21	21	080S	210E	4304734157	13329	Federal
GB 5W-20-8-22	20	080S	220E	4304734209	13414	Federal
WV 6W-22-8-21	22	080S	210E	4304734272	13379	Federal
GH 1W-20-8-21	20	080S	210E	4304734327	13451	Federal
GH 2W-20-8-21	20	080S	210E	4304734328	13527	Federal
GH 3W-20-8-21	20	080S	210E	4304734329	13728	Federal
GH 7W-20-8-21	20	080S	210E	4304734332	13537	Federal
GH 9W-20-8-21	20	080S	210E	4304734333	13411	Federal
GH 11W-20-8-21	20	080S	210E	4304734334	13410	Federal
GH 15W-20-8-21	20	080S	210E	4304734335	13407	Federal
GH 16W-20-8-21	20	080S	210E	4304734336	13501	Federal
WV 12W-23-8-21	23	080S	210E	4304734343	13430	Federal
OU GB 13W-20-8-22	20	080S	220E	4304734348	13495	Federal
OU GB 14W-20-8-22	20	080S	220E	4304734349	13507	Federal
OU GB 11W-29-8-22	29	080S	220E	4304734350	13526	Federal
WV 11G-5-8-22	05	080S	220E	4304734388	13422	Federal
WV 13G-5-8-22	05	080S	220E	4304734389	13738	Federal
WV 15G-5-8-22	05	080S	220E	4304734390	13459	Federal
GB 11W-30-8-22	30	080S	220E	4304734392	13433	Fee
SU BRENNAN W 15W-18-7-22	18	070S	220E	4304734403	13442	Federal
STIRRUP U 16W-5-8-22	05	080S	220E	4304734446	13654	Federal
STIRRUP U 2W-5-8-22	05	080S	220E	4304734455	13700	Federal
WV 10W-5-8-22	05	080S	220E	4304734456	13540	Federal
WV 16W-8-8-22	08	080S	220E	4304734470	13508	Federal
GB 16WX-30-8-22	30	080S	220E	4304734506	13431	Federal
OU GB 1W-19-8-22	19	080S	220E	4304734512	13469	Federal
OU GB 2W-19-8-22	19	080S	220E	4304734513	13461	Federal
OU GB 5W-19-8-22	19	080S	220E	4304734514	13460	Federal
OU GB 7W-19-8-22	19	080S	220E	4304734515	13462	Federal
OU GB 8W-19-8-22	19	080S	220E	4304734516	13489	Federal
OU GB 11W-19-8-22	19	080S	220E	4304734517	13467	Federal
OU GB 16W-19-8-22	19	080S	220E	4304734522	13476	Federal
GB 1W-30-8-22	30	080S	220E	4304734528	13487	Federal
GB 3W-30-8-22	30	080S	220E	4304734529	13493	Federal
GB 6W-30-8-22	30	080S	220E	4304734530	13519	Federal
GB 7W-30-8-22	30	080S	220E	4304734531	13494	Federal
GB 8W-30-8-22	30	080S	220E	4304734532	13483	Federal
GB 9W-30-8-22	30	080S	220E	4304734533	13500	Federal
OU GB 6W-19-8-22	19	080S	220E	4304734534	13475	Federal
OU GB 10W-19-8-22	19	080S	220E	4304734535	13479	Federal
OU GB 13W-19-8-22	19	080S	220E	4304734536	13478	Federal
OU GB 14W-19-8-22	19	080S	220E	4304734537	13484	Federal
OU GB 15W-19-8-22	19	080S	220E	4304734538	13482	Federal
OU GB 12W-17-8-22	17	080S	220E	4304734542	13543	Federal
OU GB 6W-17-8-22	17	080S	220E	4304734543	13536	Federal
OU GB 13W-17-8-22	17	080S	220E	4304734544	13547	Federal
OU GB 6W-29-8-22	29	080S	220E	4304734545	13535	Federal
OU GB 3W-29-8-22	29	080S	220E	4304734546	13509	Federal

well_name	Sec	T	R	api	Entity	Lease Type
OU GB 13W-29-8-22	29	080S	220E	4304734547	13506	Federal
OU GB 4W-29-8-22	29	080S	220E	4304734548	13534	Federal
OU GB 5W-29-8-22	29	080S	220E	4304734549	13505	Federal
OU GB 14W-17-8-22	17	080S	220E	4304734550	13550	Federal
OU GB 11W-17-8-22	17	080S	220E	4304734553	13671	Federal
OU GB 14W-29-8-22	29	080S	220E	4304734554	13528	Federal
OU GB 2W-17-8-22	17	080S	220E	4304734559	13539	Federal
OU GB 7W-17-8-22	17	080S	220E	4304734560	13599	Federal
GH EXT 15W-17-8-21	17	080S	210E	4304734562	13674	Federal
OU GB 16W-18-8-22	18	080S	220E	4304734563	13559	Federal
OU GB 1W-29-8-22	29	080S	220E	4304734573	13562	Federal
OU GB 7W-29-8-22	29	080S	220E	4304734574	13564	Federal
OU GB 8W-29-8-22	29	080S	220E	4304734575	13609	Federal
OU GB 9W-29-8-22	29	080S	220E	4304734576	13551	Federal
OU GB 10W-29-8-22	29	080S	220E	4304734577	13594	Federal
OU GB 15W-29-8-22	29	080S	220E	4304734578	13569	Federal
OU GB 4W-16-8-22	16	080S	220E	4304734598	13579	State
OU GB 2W-20-8-22	20	080S	220E	4304734599	13664	Federal
OU GB 2W-29-8-22	29	080S	220E	4304734600	13691	Federal
OU GB 15W-17-8-22	17	080S	220E	4304734601	13632	Federal
OU GB 16W-17-8-22	17	080S	220E	4304734602	13639	Federal
OU GB 16W-29-8-22	29	080S	220E	4304734603	13610	Federal
OU GB 1W-20-8-22	20	080S	220E	4304734604	13612	Federal
OU GB 12W-16-8-22	16	080S	220E	4304734617	13697	State
OU GB 13W-16-8-22	16	080S	220E	4304734618	13611	State
OU GB 15W-16-8-22	16	080S	220E	4304734622	13595	State
OU GB 1W-17-8-22	17	080S	220E	4304734623	13701	Federal
OU GB 9W-17-8-22	17	080S	220E	4304734624	13663	Federal
OU GB 10W-17-8-22	17	080S	220E	4304734625	13684	Federal
OU GB 9W-20-8-22	20	080S	220E	4304734630	13637	Federal
OU GB 10W-20-8-22	20	080S	220E	4304734631	13682	Federal
OU GB 15W-20-8-22	20	080S	220E	4304734632	13616	Federal
OU WIH 13W-21-8-22	21	080S	220E	**4304734646**	13745	Federal
OU GB 13W-9-8-22	09	080S	220E	4304734654	13706	Federal
OU GB 2W-16-8-22	16	080S	220E	4304734657	13721	State
OU GB 6W-16-8-22	16	080S	220E	4304734658	13592	State
OU GB 7W-16-8-22	16	080S	220E	**4304734659**	13747	State
OU GB 14W-21-8-22	21	080S	220E	4304734664	13720	Federal
OU GB 12WX-29-8-22	29	080S	220E	4304734668	13555	Federal
OU WIH 10W-21-8-22	21	080S	220E	4304734681	13662	Federal
OU GB 3W-21-8-22	21	080S	220E	**4304734686**	13746	Federal
OU GB 16SG-30-8-22	30	080S	220E	4304734688	13593	Federal
OU WIH 7W-21-8-22	21	080S	220E	4304734689	13716	Federal
OU GB 5W-21-8-22	21	080S	220E	**4304734690**	13770	Federal
OU GB 7W-20-8-22	20	080S	220E	4304734705	13710	Federal
OU SG 10W-15-8-22	15	080S	220E	**4304734719**	13725	Federal
OU SG 9W-10-8-22	10	080S	220E	4304734783	13722	Federal

JUL 0 7 2003

3104 (932.34)WF
Nationwide Bond ESB000024

NOTICE

QEP Uinta Basin, Inc. 1050 17th Street Suite 500 Denver, Colorado 80265	:	Oil and Gas lease

Name Change Recognized

Acceptable evidence has been filed in this office concerning the name change of Shenandoah Energy Incorporated into QEP Uinta Basin, Incorporated. QEP Uinta Basin, Incorporated is the surviving entity. This name change is recognized effective April 17, 2003.

Eastern States will notify the Minerals Management Service and all applicable Bureau of Land Management offices of the change by a copy of this notice.

If you identify other leases in which the merging entity maintain an interest, please contact this office and we will appropriately document those files with a copy of this notice.

If you have any questions, please contact Bill Forbes at 703-440-1536.

S/Wilbert B. Forbes

Wilbert B. Forbes
Land Law Examiner
Branch of Use Authorization
Division of Resources Planning,
Use and Protection

bc: JFO,MMS, ES RF, 930 RF, 932.34 RF, E-932: wbf:07 /07/03:440-1536/ QEP Unita Basin
MFO

United States Department of the Interior

BUREAU OF LAND MANAGEMENT
Utah State Office
P.O. Box 45155
Salt Lake City, UT 84145-0155

In Reply Refer To:
3106
(UT-924)

July 21, 2003

Memorandum

To: Vernal Field Office

From: ACTING Chief, Branch of Minerals Adjudication

Subject: Name Change Approval

Attached is an approved copy of the name change from BLM-Eastern States, which is recognized by the Utah State Office. We have updated our records to reflect:

The name change from Shenandoah Energy Incorporated into QEP Uinta Basin, Incorporated is effective July 23, 1999. The BLM Bond Number is ESB000024.

Mary Higgins
Mary Higgins
Acting Chief, Branch of
Minerals Adjudication

Enclosure
1. Eastern States Letter
2. List of leases

cc: MMS, James Sykes, PO Box 25165, M/S 357 B1, Denver CO 80225
State of Utah, DOGM, Earlene Russell (Ste. 1210), Box 145801, SLC UT 84114
Teresa Thompson (UT-922)
Joe Incardine (UT-921)

RECEIVED
JUL 29 2003
DIV. OF OIL, GAS & MINING

Exhibit of Leases

UTSL-065342
UTSL-065429
UTSL-066409-A
UTSL-066446
UTSL-066446-A
UTSL-066446-B
UTSL-066791
UTSL-069330
UTSL-070932-A
UTSL-071745
UTSL-071963
UTSL-071964
UTSL-071965

UTU-046
UTU-055
UTU-057
UTU-058
UTU-059
UTU-080
UTU-081
UTU-082
UTU-093
UTU-0116
UTU-0558
UTU-0559
UTU-0560
UTU-0561
UTU-0562
UTU-0566
UTU-0567
UTU-0568
UTU-0569
UTU-0570
UTU-0571
UTU-0572
UTU-0629
UTU-0802
UTU-0803
UTU0804
UTU0805
UTU0806
UTU0807
UTU0809
UTU0810
UTU-0823
UTU-0824
UTU-0825
UTU-0826
UTU-0827
UTU-0828
UTU-0829
UTU-0830
UTU-0933
UTU-0971
UTU-0971-A
UTU-01089
UTU-02025
UTU-02030
UTU-02060
UTU-02148
UTU-02149
UTU-02510-A
UTU-09613
UTU-09617
UTU-09809
UTU-011225-B
UTU-011226
UTU-011226-B
UTU-012457
UTU-012457-A
UTU-018260-A
UTU-022158
UTU-025960
UTU-025962
UTU-025963
UTU-029649
UTU-65471
UTU-65472
UTU-103144
UTU-140740
UTU-14219
UTU-14639
UTU-16551
UTU-28652
UTU-42050
UTU-43915
UTU-43916
UTU-43917
UTU-43918
UTU-56947
UTU-65276
UTU-65404
UTU-65471
UTU-65472
UTU-65632
UTU-67844
UTU-68217
UTU-68218
UTU-68219
UTU-68220
UTU-68387
UTU-68620
UTU-69001
UTU-70853
UTU-70854
UTU-70855
UTU-70856
UTU-71416
UTU-72066
UTU-72109
UTU-72118
UTU-72598
UTU-72634
UTU-72649
UTU-73182
UTU-73443
UTU-73456
UTU-73680
UTU-73681
UTU-73684
UTU-73686
UTU-73687
UTU-73698
UTU-73699
UTU-73700
UTU-73710
UTU-73914
UTU-73917
UTU-74401
UTU-74402
UTU-74407
UTU-74408
UTU-74419
UTU-74493
UTU-74494
UTU-74495
UTU-74496
UTU-74836
UTU-74842
UTU-74968
UTU-74971
UTU-74972
UTU-75079
UTU-75080
UTU-75081
UTU-75082
UTU-75083
UTU-75084
UTU-75085
UTU-75086
UTU-75087
UTU-75088
UTU-75102
UTU-75103
UTU-75116
UTU-75243
UTU-75503
UTU-75678
UTU-75684
UTU-76278
UTU-75760
UTU-75939
UTU-76039
UTU-76482
UTU-76507
UTU-76508
UTU-76721
UTU-76835
UTU-77063
UTU-77301
UTU-77308
UTU-78021
UTU-78028
UTU-78029
UTU-78214
UTU-78215
UTU-78216
UTU-80636
UTU-80637
UTU-80638
UTU-80639
UTU-80640

Division of Oil, Gas and Mining

OPERATOR CHANGE WORKSHEET

ROUTING
1. DJJ
2. CDW

Change of Operator (Well Sold) **X - Operator Name Change/Merger**

The operator of the well(s) listed below has changed, effective: **1/1/2007**

FROM: (Old Operator):	**TO:** (New Operator):
N2460-QEP Uinta Basin, Inc.	N5085-Questar E&P Company
1050 17th St, Suite 500	1050 17th St, Suite 500
Denver, CO 80265	Denver, CO 80265
Phone: 1 (303) 672-6900	Phone: 1 (303) 672-6900

CA No. **Unit:**

WELL NAME	SEC	TWN	RNG	API NO	ENTITY NO	LEASE TYPE	WELL TYPE	WELL STATUS
SEE ATTACHED LISTS				*				

OPERATOR CHANGES DOCUMENTATION

Enter date after each listed item is completed

1. (R649-8-10) Sundry or legal documentation was received from the **FORMER** operator on: 4/19/2007
2. (R649-8-10) Sundry or legal documentation was received from the **NEW** operator on: 4/16/2007
3. The new company was checked on the **Department of Commerce, Division of Corporations Database on:** 1/31/2005

4a. Is the new operator registered in the State of Utah: _____ Business Number: 764611-0143

5a. (R649-9-2)Waste Management Plan has been received on: IN PLACE

5b. Inspections of LA PA state/fee well sites complete on: n/a

5c. Reports current for Production/Disposition & Sundries on: n/a

6. **Federal and Indian Lease Wells:** The BLM and or the BIA has approved the merger, name change, or operator change for all wells listed on Federal or Indian leases on: BLM 4/23/2007 BIA
7. **Federal and Indian Units:**
   The BLM or BIA has approved the successor of unit operator for wells listed on: 4/23/2007
8. **Federal and Indian Communization Agreements ("CA"):**
   The BLM or BIA has approved the operator for all wells listed within a CA on: _____
9. **Underground Injection Control ("UIC")** The Division has approved UIC Form 5, **Transfer of Authority to Inject,** for the enhanced/secondary recovery unit/project for the water disposal well(s) listed on: _____

DATA ENTRY:

1. Changes entered in the **Oil and Gas Database on:** 4/30/2007 and 5/15/2007
2. Changes have been entered on the **Monthly Operator Change Spread Sheet on:** 4/30/2007 and 5/15/2007
3. Bond information entered in RBDMS on: 4/30/2007 and 5/15/2007
4. Fee/State wells attached to bond in RBDMS on: 4/30/2007 and 5/15/2007
5. Injection Projects to new operator in RBDMS on: 4/30/2007 and 5/15/2007
6. Receipt of Acceptance of Drilling Procedures for APD/New on: n/a

BOND VERIFICATION:

1. Federal well(s) covered by Bond Number: ESB000024
2. Indian well(s) covered by Bond Number: 799446

3a. (R649-3-1) The **NEW** operator of any state/fee well(s) listed covered by Bond Number 965003033

3b. The **FORMER** operator has requested a release of liability from their bond on: n/a

LEASE INTEREST OWNER NOTIFICATION:

4. (R649-2-10) The **NEW** operator of the fee wells has been contacted and informed by a letter from the Division of their responsibility to notify all interest owners of this change on: n/a

COMMENTS: THIS IS A COMPANY NAME CHANGE.
SOME WELL NAMES HAVE BEEN CHANGED AS REQUESTED

Original Well Name	Well Name & No.	Q/Q	SEC	TWP	RNG	API	Entity	Lease	Well Type	Status
FEDERAL 2-29-7-22	FEDERAL 2-29-7-22	NESW	29	070S	220E	4304715423	5266	Federal	GW	S
UTAH FED D-1	UTAH FED D-1	SWSW	14	070S	240E	4304715936	10699	Federal	GW	S
UTAH FED D-2	UTAH FED D-2	NESW	25	070S	240E	4304715937	9295	Federal	GW	S
PRINCE 1	PRINCE 1	SWSW	10	070S	240E	4304716199	7035	Federal	GW	P
UTAH FED D-4	UTAH FED D-4	SWSE	14	070S	240E	4304731215	9297	Federal	GW	S
FZ BB 1	**BRENNAN FZ-BB1**	NESE	20	070S	210E	4304731805	10952	Federal	GW	TA
EAST COYOTE FED 14-4-8-25	EAST COYOTE FED 14-4-8-25	SESW	04	080S	250E	4304732493	11630	Federal	OW	P
F S PRINCE 4	**PRINCE 4**	SWSW	03	070S	240E	4304732677	7035	Federal	OW	P
GYPSUM HILLS 21	**GH 21 WG**	**SWSW**	**21**	080S	210E	4304732692	11819	Federal	GW	P
SAGE GROUSE FED 6-14-8-22	**OU SG 6 14 8 22**	SENW	14	080S	220E	4304732746	11944	Federal	GW	P
GYPSUM HILLS 22WG	**GH 22 WG**	SWNW	22	080S	210E	4304732818	12336	Federal	GW	P
SAGE GROUSE 12A-14-8-22	SAGE GROUSE 12A-14-8-22	NWSW	14	080S	220E	4304733177	12524	Federal	GW	S
OU GB 12W-20-8-22	OU GB 12W-20-8-22	NWSW	20	080S	220E	4304733249	13488	Federal	GW	P
GBU 15-18-8-22	**OU GB 15 18 8 22**	SWSE	18	080S	220E	4304733364	12690	Federal	GW	P
GLEN BENCH FED 3W-17-8-22	**OU GB 3W 17 8 22**	NENW	17	080S	220E	4304733513	12950	Federal	GW	P
GLEN BENCH FED 5W-17-8-22	**OU GB 5W 17 8 22**	SWNW	17	080S	220E	4304733514	12873	Federal	GW	P
WV FED 9W-8-8-22	**WV 9W 8 8 22**	NESE	08	080S	220E	4304733515	13395	Federal	GW	P
GB FED 9W-18-8-22	**OU GB 9W 18 8 22**	NESE	18	080S	220E	4304733516	12997	Federal	GW	P
OU GB 3W-20-8-22	OU GB 3W-20-8-22	NENW	20	080S	220E	4304733526	13514	Federal	GW	P
GLEN BENCH 12W-30-8-22	**OU GB 12W 30 8 22**	NWSW	30	080S	220E	4304733670	13380	Federal	GW	P
WVFU 10W-8-8-22	**WV 10W 8 8 22**	NWSE	08	080S	220E	4304733814	13450	Federal	GW	P
GH 7W-21-8-21	GH 7W-21-8-21	SWNE	21	080S	210E	4304733845	13050	Federal	GW	P
GH 9W-21-8-21	GH 9W-21-8-21	NESE	21	080S	210E	4304733846	13074	Federal	GW	P
GH 11W-21-8-21	GH 11W-21-8-21	NESW	21	080S	210E	4304733847	13049	Federal	GW	P
GH 15W-21-8-21	GH 15W-21-8-21	SWSE	21	080S	210E	4304733848	13051	Federal	GW	P
WV 7W-22-8-21	WV 7W-22-8-21	SWNE	22	080S	210E	4304733907	13230	Federal	GW	P
WV 9W-23-8-21	WV 9W-23-8-21	NESE	23	080S	210E	4304733909	13160	Federal	GW	P
GHU 14W-20-8-21	**GH 14W 20 8 21**	SESW	20	080S	210E	4304733915	13073	Federal	GW	P
GB 4W-30-8-22	**OU GB 4W 30 8 22**	NWNW	30	080S	220E	4304733945	13372	Federal	GW	P
GB 9W-19-8-22	**OU GB 9W 19 8 22**	NESE	19	080S	220E	4304733946	13393	Federal	GW	P
GB 10W-30-8-22	**OU GB 10W 30 8 22**	NWSE	30	080S	220E	4304733947	13389	Federal	GW	P
GB 12W-19-8-22	**OU GB 12W 19 8 22**	NWSW	19	080S	220E	4304733948	13388	Federal	GW	P
GB 9W-25-8-21	GB 9W-25-8-21	NESE	25	080S	210E	4304733960	13390	Federal	GW	P
WV 1W-5-8-22	**SU 1W 5 8 22**	NENE	05	080S	220E	4304733985	13369	Federal	GW	P
WV 3W-5-8-22	**SU 3W 5 8 22**	NENW	05	080S	220E	4304733987	13321	Federal	OW	S
WV 7W-5-8-22	**SU 7W 5 8 22**	SWNE	05	080S	220E	4304733988	13235	Federal	GW	P
WV 9W-5-8-22	**SU 9W 5 8 22**	NESE	05	080S	220E	4304733990	13238	Federal	GW	P
WV 11W-5-8-22	**SU 11W 5 8 22**	NESW	05	080S	220E	4304733992	13239	Federal	GW	S
WV 13W-5-8-22	**SU 13W 5 8 22**	SWSW	05	080S	220E	4304733994	13236	Federal	GW	S
WV 15W-5-8-22	**SU 15W 5 8 22**	SWSE	05	080S	220E	4304733996	13240	Federal	GW	P
WV 8W-8-8-22	WV 8W-8-8-22	SENE	08	080S	220E	4304734005	13320	Federal	GW	P
WV 14W-8-8-22	WV 14W-8-8-22	SESW	08	080S	220E	4304734007	13322	Federal	GW	P

Original Well Name	Well Name & No.	Q/Q	SEC	TWP	RNG	API	Entity	Lease	Well Type	Status
OU GB 6W-20-8-22	OU GB 6W-20-8-22	SENW	20	080S	220E	4304734018	13518	Federal	GW	P
GB 5W-30-8-22	**OU GB 5W 30 8 22**	SWNW	30	080S	220E	4304734025	13502	Federal	GW	P
GB 11W-20-8-22	**OU GB 11W 20 8 22**	NESW	20	080S	220E	4304734039	13413	Federal	GW	P
OU GB 4W-20-8-22	OU GB 4W-20-8-22	NWNW	20	080S	220E	4304734043	13520	Federal	GW	P
GH 5W-21-8-21	GH 5W-21-8-21	SWNW	21	080S	210E	4304734147	13387	Federal	GW	P
GH 6W-21-8-21	GH 6W-21-8-21	SENW	21	080S	210E	4304734148	13371	Federal	GW	P
GH 8W-21-8-21	GH 8W-21-8-21	SENE	21	080S	210E	4304734149	13293	Federal	GW	P
GH 10W-20-8-21	GH 10W-20-8-21	NWSE	20	080S	210E	4304734151	13328	Federal	GW	P
GH 10W-21-8-21	GH 10W-21-8-21	NWSE	21	080S	210E	4304734152	13378	Federal	GW	P
GH 12W-21-8-21	GH 12W-21-8-21	NWSW	21	080S	210E	4304734153	13294	Federal	GW	P
GH 14W-21-8-21	GH 14W-21-8-21	SESW	21	080S	210E	4304734154	13292	Federal	GW	P
GH 16W-21-8-21	GH 16W-21-8-21	SESE	21	080S	210E	4304734157	13329	Federal	GW	P
GB 5W-20-8-22	**OU GB 5W 20 8 22**	SWNW	20	080S	220E	4304734209	13414	Federal	GW	P
WV 6W-22-8-21	WV 6W-22-8-21	SENW	22	080S	210E	4304734272	13379	Federal	GW	P
GH 1W-20-8-21	GH 1W-20-8-21	NENE	20	080S	210E	4304734327	13451	Federal	GW	P
GH 2W-20-8-21	GH 2W-20-8-21	NWNE	20	080S	210E	4304734328	13527	Federal	GW	P
GH 3W-20-8-21	GH 3W-20-8-21	NENW	20	080S	210E	4304734329	13728	Federal	GW	P
GH 7W-20-8-21	GH 7W-20-8-21	SWNE	20	080S	210E	4304734332	13537	Federal	GW	P
GH 9W-20-8-21	GH 9W-20-8-21	NESE	20	080S	210E	4304734333	13411	Federal	GW	P
GH 11W-20-8-21	GH 11W-20-8-21	NESW	20	080S	210E	4304734334	13410	Federal	GW	P
GH 15W-20-8-21	GH 15W-20-8-21	SWSE	20	080S	210E	4304734335	13407	Federal	GW	P
GH 16W-20-8-21	GH 16W-20-8-21	SESE	20	080S	210E	4304734336	13501	Federal	GW	P
WV 12W-23-8-21	WV 12W-23-8-21	NWSW	23	080S	210E	4304734343	13430	Federal	GW	P
OU GB 13W-20-8-22	OU GB 13W-20-8-22	SWSW	20	080S	220E	4304734348	13495	Federal	GW	P
OU GB 14W-20-8-22	OU GB 14W-20-8-22	SESW	20	080S	220E	4304734349	13507	Federal	GW	P
OU GB 11W-29-8-22	OU GB 11W-29-8-22	NESW	29	080S	220E	4304734350	13526	Federal	GW	P
WV 11G-5-8-22	**WVX 11G 5 8 22**	NESW	05	080S	220E	4304734388	13422	Federal	OW	P
WV 13G-5-8-22	**WVX 13G 5 8 22**	SWSW	05	080S	220E	4304734389	13738	Federal	OW	P
WV 15G-5-8-22	**WVX 15G 5 8 22**	SWSE	05	080S	220E	4304734390	13459	Federal	OW	P
SU BRENNAN W 15W-18-7-22	SU BRENNAN W 15W-18-7-22	SWSE	18	070S	220E	4304734403	13442	Federal	GW	TA
STIRRUP U 16W-5-8-22	**SU 16W 5 8 22**	SESE	05	080S	220E	4304734446	13654	Federal	GW	P
STIRRUP U 2W-5-8-22	**SU 2W 5 8 22**	NWNE	05	080S	220E	4304734455	13700	Federal	GW	P
WV 10W-5-8-22	**SU 10W 5 8 22**	NWSE	05	080S	220E	4304734456	13540	Federal	GW	P
WV 16W-8-8-22	WV 16W-8-8-22	SESE	08	080S	220E	4304734470	13508	Federal	GW	P
GB 16WX-30-8-22	**OU GB 16WX 30 8 22**	SESE	30	080S	220E	4304734506	13431	Federal	GW	P
OU GB 1W-19-8-22	OU GB 1W-19-8-22	NENE	19	080S	220E	4304734512	13469	Federal	GW	P
OU GB 2W-19-8-22	OU GB 2W-19-8-22	NWNE	19	080S	220E	4304734513	13461	Federal	GW	P
OU GB 5W-19-8-22	OU GB 5W-19-8-22	SWNW	19	080S	220E	4304734514	13460	Federal	GW	P
OU GB 7W-19-8-22	OU GB 7W-19-8-22	SWNE	19	080S	220E	4304734515	13462	Federal	GW	P
OU GB 8W-19-8-22	OU GB 8W-19-8-22	SENE	19	080S	220E	4304734516	13489	Federal	GW	P
OU GB 11W-19-8-22	OU GB 11W-19-8-22	NESW	19	080S	220E	4304734517	13467	Federal	GW	P
OU GB 16W-19-8-22	OU GB 16W-19-8-22	SESE	19	080S	220E	4304734522	13476	Federal	GW	P

Original Well Name	Well Name & No.	Q/Q	SEC	TWP	RNG	API	Entity	Lease	Well Type	Status
GB 1W-30-8-22	**OU GB 1W 30 8 22**	NENE	30	080S	220E	4304734528	13487	Federal	GW	P
GB 3W-30-8-22	**OU GB 3W 30 8 22**	NENW	30	080S	220E	4304734529	13493	Federal	GW	P
GB 6W-30-8-22	**OU GB 6W 30 8 22**	SENW	30	080S	220E	4304734530	13519	Federal	GW	P
GB 7W-30-8-22	**OU GB 7W 30 8 22**	SWNE	30	080S	220E	4304734531	13494	Federal	GW	P
GB 8W-30-8-22	**OU GB 8W 30 8 22**	SENE	30	080S	220E	4304734532	13483	Federal	GW	P
GB 9W-30-8-22	**OU GB 9W 30 8 22**	NESE	30	080S	220E	4304734533	13500	Federal	GW	P
OU GB 6W-19-8-22	OU GB 6W-19-8-22	SENW	19	080S	220E	4304734534	13475	Federal	GW	P
OU GB 10W-19-8-22	OU GB 10W-19-8-22	NWSE	19	080S	220E	4304734535	13479	Federal	GW	P
OU GB 13W-19-8-22	OU GB 13W-19-8-22	SWSW	19	080S	220E	4304734536	13478	Federal	GW	P
OU GB 14W-19-8-22	OU GB 14W-19-8-22	SESW	19	080S	220E	4304734537	13484	Federal	GW	P
OU GB 15W-19-8-22	OU GB 15W-19-8-22	SWSE	19	080S	220E	4304734538	13482	Federal	GW	P
OU GB 12W-17-8-22	OU GB 12W-17-8-22	NWSW	17	080S	220E	4304734542	13543	Federal	GW	P
OU GB 6W-17-8-22	OU GB 6W-17-8-22	SENW	17	080S	220E	4304734543	13536	Federal	GW	P
OU GB 13W-17-8-22	OU GB 13W-17-8-22	SWSW	17	080S	220E	4304734544	13547	Federal	GW	P
OU GB 6W-29-8-22	OU GB 6W-29-8-22	SENW	29	080S	220E	4304734545	13535	Federal	GW	P
OU GB 3W-29-8-22	OU GB 3W-29-8-22	NENW	29	080S	220E	4304734546	13509	Federal	GW	P
OU GB 13W-29-8-22	OU GB 13W-29-8-22	SWSW	29	080S	220E	4304734547	13506	Federal	GW	P
OU GB 4W-29-8-22	OU GB 4W-29-8-22	NWNW	29	080S	220E	4304734548	13534	Federal	GW	P
OU GB 5W-29-8-22	OU GB 5W-29-8-22	SWNW	29	080S	220E	4304734549	13505	Federal	GW	P
OU GB 14W-17-8-22	OU GB 14W-17-8-22	SESW	17	080S	220E	4304734550	13550	Federal	GW	P
OU GB 11W-17-8-22	OU GB 11W-17-8-22	NESW	17	080S	220E	4304734553	13671	Federal	GW	P
OU GB 14W-29-8-22	OU GB 14W-29-8-22	SESW	29	080S	220E	4304734554	13528	Federal	GW	P
OU GB 2W-17-8-22	OU GB 2W-17-8-22	NWNE	17	080S	220E	4304734559	13539	Federal	GW	P
OU GB 7W-17-8-22	OU GB 7W-17-8-22	SWNE	17	080S	220E	4304734560	13599	Federal	GW	P
OU GB 16W-18-8-22	OU GB 16W-18-8-22	SESE	18	080S	220E	4304734563	13559	Federal	GW	P
OU GB 1W-29-8-22	OU GB 1W-29-8-22	NENE	29	080S	220E	4304734573	13562	Federal	GW	P
OU GB 7W-29-8-22	OU GB 7W-29-8-22	SWNE	29	080S	220E	4304734574	13564	Federal	GW	P
OU GB 8W-29-8-22	OU GB 8W-29-8-22	SENE	29	080S	220E	4304734575	13609	Federal	GW	S
OU GB 9W-29-8-22	OU GB 9W-29-8-22	NESE	29	080S	220E	4304734576	13551	Federal	GW	P
OU GB 10W-29-8-22	OU GB 10W-29-8-22	NWSE	29	080S	220E	4304734577	13594	Federal	GW	P
OU GB 15W-29-8-22	OU GB 15W-29-8-22	SWSE	29	080S	220E	4304734578	13569	Federal	GW	P
OU GB 2W-20-8-22	OU GB 2W-20-8-22	NWNE	20	080S	220E	4304734599	13664	Federal	GW	P
OU GB 2W-29-8-22	OU GB 2W-29-8-22	NWNE	29	080S	220E	4304734600	13691	Federal	GW	P
OU GB 15W-17-8-22	OU GB 15W-17-8-22	SWSE	17	080S	220E	4304734601	13632	Federal	GW	P
OU GB 16W-17-8-22	OU GB 16W-17-8-22	SESE	17	080S	220E	4304734602	13639	Federal	GW	P
OU GB 16W-29-8-22	OU GB 16W-29-8-22	SESE	29	080S	220E	4304734603	13610	Federal	GW	P
OU GB 1W-20-8-22	OU GB 1W-20-8-22	NENE	20	080S	220E	4304734604	13612	Federal	GW	P
OU GB 1W-17-8-22	OU GB 1W-17-8-22	NENE	17	080S	220E	4304734623	13701	Federal	GW	P
OU GB 9W-17-8-22	OU GB 9W-17-8-22	NESE	17	080S	220E	4304734624	13663	Federal	GW	P
OU GB 10W-17-8-22	OU GB 10W-17-8-22	NWSE	17	080S	220E	4304734625	13684	Federal	GW	P
OU GB 9W-20-8-22	OU GB 9W-20-8-22	NESE	20	080S	220E	4304734630	13637	Federal	GW	P
OU GB 10W-20-8-22	OU GB 10W-20-8-22	NWSE	20	080S	220E	4304734631	13682	Federal	GW	P

Original Well Name	Well Name & No.	Q/Q	SEC	TWP	RNG	API	Entity	Lease	Well Type	Status
OU GB 15W-20-8-22	OU GB 15W-20-8-22	SWSE	20	080S	220E	4304734632	13613	Federal	GW	P
WIH 15MU-21-8-22	**OU WIH 15MU 21 8 22**	SWSE	21	080S	220E	4304734634	13991	Federal	GW	P
OU WIH 13W-21-8-22	OU WIH 13W-21-8-22	SWSW	21	080S	220E	4304734646	13745	Federal	GW	P
OU GB 11W-15-8-22	OU GB 11W-15-8-22	NESW	15	080S	220E	4304734648	13822	Federal	GW	P
OU GB 13W-9-8-22	OU GB 13W-9-8-22	SWSW	09	080S	220E	4304734654	13706	Federal	GW	P
OU WIH 14W-21-8-22	OU WIH 14W-21-8-22	SESW	21	080S	220E	4304734664	13720	Federal	GW	P
OU GB 12WX-29-8-22	OU GB 12WX-29-8-22	NWSW	29	080S	220E	4304734668	13555	Federal	GW	P
OU WIH 10W-21-8-22	OU WIH 10W-21-8-22	NWSE	21	080S	220E	4304734681	13662	Federal	GW	P
OU GB 4G-21-8-22	OU GB 4G-21-8-22	NWNW	21	080S	220E	4304734685	13772	Federal	OW	P
OU GB 3W-21-8-22	OU GB 3W-21-8-22	NENW	21	080S	220E	4304734686	13746	Federal	GW	P
OU GB 16SG-30-8-22	OU GB 16SG-30-8-22	SESE	30	080S	220E	4304734688	13593	Federal	GW	S
OU WIH 7W-21-8-22	OU WIH 7W-21-8-22	SWNE	21	080S	220E	4304734689	13716	Federal	GW	P
OU GB 5W-21-8-22	OU GB 5W-21-8-22	SWNW	21	080S	220E	4304734690	13770	Federal	GW	P
WIH 1MU-21-8-22	WIH 1MU-21-8-22	NENE	21	080S	220E	4304734693	14001	Federal	GW	P
OU GB 5G-19-8-22	OU GB 5G-19-8-22	SWNW	19	080S	220E	4304734695	13786	Federal	OW	P
OU GB 7W-20-8-22	OU GB 7W-20-8-22	SWNE	20	080S	220E	4304734705	13710	Federal	GW	P
OU SG 14W-15-8-22	OU SG 14W-15-8-22	SESW	15	080S	220E	4304734710	13821	Federal	GW	P
OU SG 15W-15-8-22	OU SG 15W-15-8-22	SWSE	15	080S	220E	4304734711	13790	Federal	GW	P
OU SG 16W-15-8-22	OU SG 16W-15-8-22	SESE	15	080S	220E	4304734712	13820	Federal	GW	P
OU SG 4W-15-8-22	OU SG 4W-15-8-22	NWNW	15	080S	220E	4304734713	13775	Federal	GW	P
OU SG 12W-15-8-22	OU SG 12W-15-8-22	NWSW	15	080S	220E	4304734714	13838	Federal	GW	P
OU GB 5MU-15-8-22	OU GB 5MU-15-8-22	SWNW	15	080S	220E	4304734715	13900	Federal	GW	P
OU SG 8W-15-8-22	OU SG 8W-15-8-22	SENE	15	080S	220E	4304734717	13819	Federal	GW	P
OU SG 9W-15-8-22	OU SG 9W-15-8-22	NESE	15	080S	220E	4304734718	13773	Federal	GW	P
OU SG 10W-15-8-22	OU SG 10W-15-8-22	NWSE	15	080S	220E	4304734719	13722	Federal	GW	P
OU SG 2MU-15-8-22	OU SG 2MU-15-8-22	NWNE	15	080S	220E	4304734721	13887	Federal	GW	P
OU SG 7W-15-8-22	OU SG 7W-15-8-22	SWNE	15	080S	220E	4304734722	13920	Federal	GW	P
OU GB 14SG-29-8-22	OU GB 14SG-29-8-22	SESW	29	080S	220E	4304734743	14034	Federal	GW	P
OU GB 16SG-29-8-22	OU GB 16SG-29-8-22	SESE	29	080S	220E	4304734744	13771	Federal	GW	P
OU GB 13W-10-8-22	OU GB 13W-10-8-22	SWSW	10	080S	220E	4304734754	13774	Federal	GW	P
OU GB 6MU-21-8-22	OU GB 6MU-21-8-22	SENW	21	080S	220E	4304734755	14012	Federal	GW	P
OU SG 10W-10-8-22	OU SG 10W-10-8-22	NWSE	10	080S	220E	4304734764	13751	Federal	GW	P
OU GB 14M-10-8-22	OU GB 14M-10-8-22	SESW	10	080S	220E	4304734768	13849	Federal	GW	P
OU SG 9W-10-8-22	OU SG 9W-10-8-22	NESE	10	080S	220E	4304734783	13725	Federal	GW	P
OU SG 16W-10-8-22	OU SG 16W-10-8-22	SESE	10	080S	220E	4304734784	13781	Federal	GW	P
GB 3M-27-8-21	GB 3M-27-8-21	NENW	27	080S	210E	4304734900	14614	Federal	GW	P
WVX 11D-22-8-21	WVX 11D-22-8-21	NESW	22	080S	210E	4304734902	14632	Federal	GW	DRL
GB 11M-27-8-21	GB 11M-27-8-21	NESW	27	080S	210E	4304734952	13809	Federal	GW	P
GB 9D-27-8-21	GB 9D-27-8-21	NESE	27	080S	210E	4304734956	14633	Federal	GW	DRL
GB 1D-27-8-21	GB 1D-27-8-21	NENE	27	080S	210E	4304734957	14634	Federal	GW	DRL
WRU EIH 2M-35-8-22	WRU EIH 2M-35-8-22	NWNE	35	080S	220E	4304735052	13931	Federal	GW	P
GYPSUM HILLS 12MU-20-8-21	**GH 12MU 20 8 21**	NWSW	20	080S	210E	4304735069	14129	Federal	GW	P

Original Well Name	Well Name & No.	Q/Q	SEC	TWP	RNG	API	Entity	Lease	Well Type	Status
OU SG 4W-11-8-22	OU SG 4W-11-8-22	NWNW	11	080S	220E	4304735071	14814	Federal	GW	DRL
OU SG 5W-11-8-22	OU SG 5W-11-8-22	SWNW	11	080S	220E	4304735072	14815	Federal	GW	DRL
OU SG 6W-11-8-22	**SG 6ML 11 8 22**	SENW	11	080S	220E	4304735073	14825	Federal	GW	P
OU SG 5MU-14-8-22	OU SG 5MU-14-8-22	SWNW	14	080S	220E	4304735076	13989	Federal	GW	P
OU SG 6MU-14-8-22	OU SG 6MU-14-8-22	SENW	14	080S	220E	4304735077	14128	Federal	GW	P
SG 12MU-14-8-22	SG 12MU-14-8-22	NWSW	14	080S	220E	4304735078	13921	Federal	GW	P
OU SG 13MU-14-8-22	OU SG 13MU-14-8-22	SWSW	14	080S	220E	4304735079	13990	Federal	GW	P
OU SG 9MU-11-8-22	OU SG 9MU-11-8-22	NESE	11	080S	220E	4304735091	13967	Federal	GW	P
SG 11SG-23-8-22	SG 11SG-23-8-22	NESW	23	080S	220E	4304735099	13901	Federal	GW	S
OU SG 14W-11-8-22	OU SG 14W-11-8-22	SESW	11	080S	220E	4304735114	14797	Federal	GW	DRL
SG 5MU-23-8-22	SG 5MU-23-8-22	SWNW	23	080S	220E	4304735115	14368	Federal	GW	P
SG 6MU-23-8-22	SG 6MU-23-8-22	SENW	23	080S	220E	4304735116	14231	Federal	GW	P
SG 14MU-23-8-22	SG 14MU-23-8-22	SESW	23	080S	220E	4304735117	14069	Federal	GW	P
SG 13MU-23-8-22	SG 13MU-23-8-22	SWSW	23	080S	220E	4304735190	14103	Federal	GW	P
WH 7G-10-7-24	WH 7G-10-7-24	SWNE	10	070S	240E	4304735241	14002	Federal	GW	P
GB 4D-28-8-21	GB 4D-28-8-21	NWNW	28	080S	210E	4304735246	14645	Federal	GW	P
GB 7M-28-8-21	GB 7M-28-8-21	SWNE	28	080S	210E	4304735247	14432	Federal	GW	P
GB 14M-28-8-21	GB 14M-28-8-21	SESW	28	080S	210E	4304735248	13992	Federal	GW	P
SG 11MU-23-8-22	SG 11MU-23-8-22	NESW	23	080S	220E	4304735257	13973	Federal	GW	P
SG 15MU-14-8-22	SG 15MU-14-8-22	SWSE	14	080S	220E	4304735328	14338	Federal	GW	P
EIHX 14MU-25-8-22	EIHX 14MU-25-8-22	SESW	25	080S	220E	4304735330	14501	Federal	GW	P
EIHX 11MU-25-8-22	EIHX 11MU-25-8-22	NESW	25	080S	220E	4304735331	14470	Federal	GW	P
NBE 12ML-10-9-23	NBE 12ML-10-9-23	NWSW	10	090S	230E	4304735333	14260	Federal	GW	P
NBE 13ML-17-9-23	NBE 13ML-17-9-23	SWSW	17	090S	230E	4304735334	14000	Federal	GW	P
NBE 4ML-26-9-23	NBE 4ML-26-9-23	NWNW	26	090S	230E	4304735335	14215	Federal	GW	P
SG 7MU-11-8-22	SG 7MU-11-8-22	SWNE	11	080S	220E	4304735374	14635	Federal	GW	P
SG 1MU-11-8-22	SG 1MU-11-8-22	NENE	11	080S	220E	4304735375	14279	Federal	GW	P
OU SG 13W-11-8-22	OU SG 13W-11-8-22	SWSW	11	080S	220E	4304735377	14796	Federal	GW	DRL
SG 3MU-11-8-22	SG 3MU-11-8-22	NENW	11	080S	220E	4304735379	14978	Federal	GW	P
SG 8MU-11-8-22	SG 8MU-11-8-22	SENE	11	080S	220E	4304735380	14616	Federal	GW	P
SG 2MU-11-8-22	SG 2MU-11-8-22	NWNE	11	080S	220E	4304735381	14636	Federal	GW	P
SG 10MU-11-8-22	SG 10MU-11-8-22	NWSE	11	080S	220E	4304735382	14979	Federal	GW	P
OU GB 8MU-10-8-22	OU GB 8MU-10-8-22	SENE	10	080S	220E	4304735422	15321	Federal	GW	DRL
EIHX 2MU-25-8-22	EIHX 2MU-25-8-22	NWNE	25	080S	220E	4304735427	14666	Federal	GW	P
EIHX 1MU-25-8-22	EIHX 1MU-25-8-22	NENE	25	080S	220E	4304735428	14705	Federal	GW	P
EIHX 7MU-25-8-22	EIHX 7MU-25-8-22	SWNE	25	080S	220E	4304735429	14682	Federal	GW	P
EIHX 8MU-25-8-22	EIHX 8MU-25-8-22	SENE	25	080S	220E	4304735430	14706	Federal	GW	P
EIHX 9MU-25-8-22	EIHX 9MU-25-8-22	NESE	25	080S	220E	4304735433	14558	Federal	GW	P
EIHX 16MU-25-8-22	EIHX 16MU-25-8-22	SESE	25	080S	220E	4304735434	14502	Federal	GW	P
EIHX 15MU-25-8-22	EIHX 15MU-25-8-22	SWSE	25	080S	220E	4304735435	14571	Federal	GW	P
EIHX 10MU-25-8-22	EIHX 10MU-25-8-22	NWSE	25	080S	220E	4304735436	14537	Federal	GW	P
GB 3MU-3-8-22	GB 3MU-3-8-22	NENW	03	080S	220E	4304735457	14575	Federal	GW	P

Original Well Name	Well Name & No.	Q/Q	SEC	TWP	RNG	API	Entity	Lease	Well Type	Status
NBE 15M-17-9-23	NBE 15M-17-9-23	SWSE	17	090S	230E	4304735463	14423	Federal	GW	P
NBE 7ML-17-9-23	NBE 7ML-17-9-23	SWNE	17	090S	230E	4304735464	14232	Federal	GW	P
NBE 3ML-17-9-23	NBE 3ML-17-9-23	NENW	17	090S	230E	4304735465	14276	Federal	GW	P
NBE 11M-17-9-23	NBE 11M-17-9-23	NESW	17	090S	230E	4304735466	14431	Federal	GW	P
NBE 10ML-10-9-23	NBE 10ML-10-9-23	NWSE	10	090S	230E	4304735650	14377	Federal	GW	P
NBE 6ML-10-9-23	NBE 6ML-10-9-23	SENW	10	090S	230E	4304735651	14422	Federal	GW	P
NBE 12ML-17-9-23	NBE 12ML-17-9-23	NWSW	17	090S	230E	4304735652	14278	Federal	GW	P
NBE 6ML-26-9-23	NBE 6ML-26-9-23	SENW	26	090S	230E	4304735664	14378	Federal	GW	P
NBE 11ML-26-9-23	NBE 11ML-26-9-23	NESW	26	090S	230E	4304735665	14340	Federal	GW	P
NBE 15ML-26-9-23	NBE 15ML-26-9-23	SWSE	26	090S	230E	4304735666	14326	Federal	GW	P
SG 4MU-23-8-22	SG 4MU-23-8-22	NWNW	23	080S	220E	4304735758	14380	Federal	GW	P
RWS 8ML-14-9-24	RWS 8ML-14-9-24	SENE	14	090S	240E	4304735803	14539	Federal	GW	S
SG 11MU-14-8-22	SG 11MU-14-8-22	NESW	14	080S	220E	4304735829	14486	Federal	GW	P
RB DS FED 1G-7-10-18	RB DS FED 1G-7-10-18	NENE	07	100S	180E	4304735932	14457	Federal	OW	S
RB DS FED 14G-8-10-18	RB DS FED 14G-8-10-18	SESW	08	100S	180E	4304735933	14433	Federal	OW	P
OU SG 14MU-14-8-22	OU SG 14MU-14-8-22	SESW	14	080S	220E	4304735950	14479	Federal	GW	P
COY 10ML-14-8-24	COY 10ML-14-8-24	NWSE	14	080S	240E	4304736038		Federal	GW	APD
COY 12ML-24-8-24	COY 12ML-24-8-24	NWSW	24	080S	240E	4304736039	14592	Federal	OW	P
WIH 1AMU-21-8-22	WIH 1AMU-21-8-22	NENE	21	080S	220E	4304736060	14980	Federal	GW	P
NBE 4ML-10-9-23	NBE 4ML-10-9-23	NWNW	10	090S	230E	4304736098	15732	Federal	GW	P
NBE 8ML-10-9-23	NBE 8ML-10-9-23	SENE	10	090S	230E	4304736099	15733	Federal	GW	P
NBE 16ML-10-9-23	NBE 16ML-10-9-23	SESE	10	090S	230E	4304736100	14728	Federal	GW	P
NBE 8ML-12-9-23	NBE 8ML-12-9-23	SENE	12	090S	230E	4304736143	15859	Federal	GW	DRL
WH 12G-11-7-24	WH 12G-11-7-24	NWSW	11	070S	240E	4304736195		Federal	GW	APD
HC 16M-6-7-22	HC 16M-6-7-22	SESE	06	070S	220E	4304736197		Federal	GW	APD
HC 14M-6-7-22	HC 14M-6-7-22	SESW	06	070S	220E	4304736198		Federal	GW	APD
WWT 8ML-25-8-24	WWT 8ML-25-8-24	SENE	25	080S	240E	4304736199		Federal	GW	APD
GB 16D-28-8-21	GB 16D-28-8-21	SESE	28	080S	210E	4304736260	14981	Federal	GW	P
WH 7G-3-7-24	WH 7G-3-7-24	SWNE	03	070S	240E	4304736347		Federal	GW	APD
NBE 5ML-10-9-23	NBE 5ML-10-9-23	SWNW	10	090S	230E	4304736353	15227	Federal	GW	P
NBE 7ML-10-9-23	NBE 7ML-10-9-23	SWNE	10	090S	230E	4304736355	15850	Federal	GW	DRL
NBE 3ML-10-9-23	NBE 3ML-10-9-23	NENW	10	090S	230E	4304736356	15393	Federal	GW	P
WH 4G-10-7-24	WH 4G-10-7-24	NWNW	10	070S	240E	4304736359		Federal	GW	APD
EIHX 4MU-36-8-22	EIHX 4MU-36-8-22	NWNW	36	080S	220E	4304736444	14875	Federal	GW	P
EIHX 3MU-36-8-22	EIHX 3MU-36-8-22	NENW	36	080S	220E	4304736445	14860	Federal	GW	P
EIHX 2MU-36-8-22	EIHX 2MU-36-8-22	NWNE	36	080S	220E	4304736446	14840	Federal	GW	P
EIHX 1MU-36-8-22	EIHX 1MU-36-8-22	NENE	36	080S	220E	4304736447	14861	Federal	GW	P
WWT 2ML-24-8-24	WWT 2ML-24-8-24	NWNE	24	080S	240E	4304736515		Federal	GW	APD
RWS 1ML-1-9-24	RWS 1ML-1-9-24	NENE	01	090S	240E	4304736517		Federal	GW	APD
RWS 3ML-1-9-24	RWS 3ML-1-9-24	NENW	01	090S	240E	4304736518		Federal	GW	APD
RWS 9ML-1-9-24	RWS 9ML-1-9-24	NESE	01	090S	240E	4304736519		Federal	GW	APD
RWS 15ML-1-9-24	RWS 15ML-1-9-24	SWSE	01	090S	240E	4304736521		Federal	GW	APD

Original Well Name	Well Name & No.	Q/Q	SEC	TWP	RNG	API	Entity	Lease	Well Type	Status
BSW 1ML-12-9-24	BSW 1ML-12-9-24	NENE	12	090S	240E	4304736522		Federal	GW	APD
BSW 11ML-13-9-24	BSW 11ML-13-9-24	NESW	13	090S	240E	4304736523		Federal	GW	APD
NBE 7ML-26-9-23	NBE 7ML-26-9-23	SWNE	26	090S	230E	4304736587	16008	Federal	GW	DRL
NBE 8ML-26-9-23	NBE 8ML-26-9-23	SENE	26	090S	230E	4304736588	15689	Federal	GW	P
NBE 1ML-26-9-23	NBE 1ML-26-9-23	NENE	26	090S	230E	4304736589	15880	Federal	GW	DRL
NBE 2ML-26-9-23	NBE 2ML-26-9-23	NWNE	26	090S	230E	4304736590	15898	Federal	GW	DRL
NBE 3ML-26-9-23	NBE 3ML-26-9-23	NENW	26	090S	230E	4304736591	15906	Federal	GW	DRL
NBE 5ML-26-9-23	NBE 5ML-26-9-23	SWNW	26	090S	230E	4304736592	15839	Federal	GW	DRL
NBE 9ML-10-9-23	NBE 9ML-10-9-23	NESE	10	090S	230E	4304736593	15438	Federal	GW	P
NBE 11ML-10-9-23	NBE 11ML-10-9-23	NESW	10	090S	230E	4304736594	15228	Federal	GW	P
NBE 15ML-10-9-23	NBE 15ML-10-9-23	SWSE	10	090S	230E	4304736595	15439	Federal	GW	P
NBE 1ML-12-9-23	NBE 1ML-12-9-23	NENE	12	090S	230E	4304736613		Federal	GW	APD
NBE 2ML-17-9-23	NBE 2ML-17-9-23	NWNE	17	090S	230E	4304736614	15126	Federal	GW	P
NBE 4ML-17-9-23	NBE 4ML-17-9-23	NWNW	17	090S	230E	4304736615	15177	Federal	GW	P
NBE 6ML-17-9-23	NBE 6ML-17-9-23	SENW	17	090S	230E	4304736616	15127	Federal	GW	P
NBE 10ML-17-9-23	NBE 10ML-17-9-23	NWSE	17	090S	230E	4304736617	15128	Federal	GW	P
NBE 14ML-17-9-23	NBE 14ML-17-9-23	SESW	17	090S	230E	4304736618	15088	Federal	GW	P
NBE 9ML-26-9-23	NBE 9ML-26-9-23	NESE	26	090S	230E	4304736619	15322	Federal	GW	P
NBE 10D-26-9-23	NBE 10D-26-9-23	NWSE	26	090S	230E	4304736620	15975	Federal	GW	DRL
NBE 12ML-26-9-23	NBE 12ML-26-9-23	NWSW	26	090S	230E	4304736621	15840	Federal	GW	DRL
NBE 13ML-26-9-23	NBE 13ML-26-9-23	SWSW	26	090S	230E	4304736622	15690	Federal	GW	P
NBE 14ML-26-9-23	NBE 14ML-26-9-23	SESW	26	090S	230E	4304736623	15262	Federal	GW	P
NBE 16ML-26-9-23	NBE 16ML-26-9-23	SESE	26	090S	230E	4304736624	15735	Federal	GW	P
RWS 13ML-14-9-24	RWS 13ML-14-9-24	SWSW	14	090S	240E	4304736737		Federal	GW	APD
RWS 12ML-14-9-24	RWS 12ML-14-9-24	NWSW	14	090S	240E	4304736738		Federal	GW	APD
SG 3MU-23-8-22	SG 3MU-23-8-22	SESW	14	080S	220E	4304736940	15100	Federal	GW	P
NBE 5ML-17-9-23	NBE 5ML-17-9-23	SWNW	17	090S	230E	4304736941	15101	Federal	GW	P
WWT 2ML-25-8-24	WWT 2ML-25-8-24	NWNE	25	080S	240E	4304737301		Federal	GW	APD
WWT 1ML-25-8-24	WWT 1ML-25-8-24	NENE	25	080S	240E	4304737302		Federal	GW	APD
HK 15ML-19-8-25	HK 15ML-19-8-25	SWSE	19	080S	250E	4304737303		Federal	GW	APD
WT 13ML-19-8-25	WT 13ML-19-8-25	SWSW	19	080S	250E	4304737304		Federal	GW	APD
HK 3ML-29-8-25	HK 3ML-29-8-25	NENW	29	080S	250E	4304737305		Federal	GW	APD
HK 5ML-29-8-25	HK 5ML-29-8-25	SWNW	29	080S	250E	4304737330		Federal	GW	APD
HK 2ML-30-8-25	HK 2ML-30-8-25	NWNE	30	080S	250E	4304737331		Federal	GW	APD
HK 5ML-30-8-25	HK 5ML-30-8-25	SWNW	30	080S	250E	4304737332		Federal	GW	APD
HK 10ML-30-8-25	HK 10ML-30-8-25	NWSE	30	080S	250E	4304737333		Federal	GW	APD
HK 14ML-30-8-25	HK 14ML-30-8-25	SESW	30	080S	250E	4304737334		Federal	GW	APD
HK 6ML-30-8-25	HK 6ML-30-8-25	SENW	30	080S	250E	4304737348		Federal	GW	APD
HK 8ML-30-8-25	HK 8ML-30-8-25	SENE	30	080S	250E	4304737349		Federal	GW	APD
WWT 7ML-25-8-24	WWT 7ML-25-8-24	SWNE	25	080S	240E	4304737407		Federal	GW	APD
WWT 9ML-25-8-24	WWT 9ML-25-8-24	NESE	25	080S	240E	4304737408		Federal	GW	APD
WWT 10ML-25-8-24	WWT 10ML-25-8-24	NWSE	25	080S	240E	4304737409		Federal	GW	APD

Original Well Name	Well Name & No.	Q/Q	SEC	TWP	RNG	API	Entity	Lease	Well Type	Status
WWT 15ML-25-8-24	WWT 15ML-25-8-24	SWSE	25	080S	240E	4304737410		Federal	GW	APD
BBS 15G-22-7-21	BBS 15G-22-7-21	SWSE	22	070S	210E	4304737443	15688	Federal	OW	P
WWT 15ML-13-8-24	WWT 15ML-13-8-24	SWSE	13	080S	240E	4304737524		Federal	GW	APD
WWT 16ML-13-8-24	WWT 16ML-13-8-24	SESE	13	080S	240E	4304737525		Federal	GW	APD
COY 6ML-23-8-24	COY 6ML-23-8-24	SENW	23	080S	240E	4304737526		Federal	GW	APD
NBZ 8ML-23-8-24	NBZ 8ML-23-8-24	SENE	23	080S	240E	4304737527		Federal	GW	APD
COY 9ML-23-8-24	COY 9ML-23-8-24	NESE	23	080S	240E	4304737528		Federal	GW	APD
NBZ 15ML-23-8-24	NBZ 15ML-23-8-24	SWSE	23	080S	240E	4304737529		Federal	GW	APD
COY 16ML-23-8-24	COY 16ML-23-8-24	SESE	23	080S	240E	4304737530		Federal	GW	APD
COY 5ML-24-8-24	COY 5ML-24-8-24	SWNW	24	080S	240E	4304737531		Federal	GW	APD
COY 6ML-24-8-24	COY 6ML-24-8-24	SENW	24	080S	240E	4304737532		Federal	GW	APD
COY 6ML-21-8-24	COY 6ML-21-8-24	SENW	21	080S	240E	4304737584		Federal	GW	APD
COY 4ML-21-8-24	COY 4ML-21-8-24	NWNW	21	080S	240E	4304737585		Federal	GW	APD
COY 14ML-21-8-24	COY 14ML-21-8-24	SESW	21	080S	240E	4304737586		Federal	GW	APD
COY 15ML-21-8-24	COY 15ML-21-8-24	SWSE	21	080S	240E	4304737587		Federal	GW	NEW
WWT 1ML-24-8-24	WWT 1ML-24-8-24	NENE	24	080S	240E	4304737590		Federal	GW	APD
RWS 13ML-23-9-24	RWS 13ML-23-9-24	SWSW	23	090S	240E	4304737591		Federal	GW	APD
WWT 8ML-24-8-24	WWT 8ML-24-8-24	SENE	24	080S	240E	4304737640		Federal	GW	APD
GB 16ML-20-8-22	GB 16ML-20-8-22	SESE	20	080S	220E	4304737664	15948	Federal	GW	DRL
NBZ 1ML-29-8-24	NBZ 1ML-29-8-24	NENE	29	080S	240E	4304737666		Federal	GW	APD
WWT 16ML-24-8-24	WWT 16ML-24-8-24	SESE	24	080S	240E	4304737930		Federal	GW	APD
WWT 15ML-24-8-24	WWT 15ML-24-8-24	SWSE	24	080S	240E	4304737931		Federal	GW	APD
COY 14ML-24-8-24	COY 14ML-24-8-24	SESW	24	080S	240E	4304737932		Federal	GW	APD
COY 13ML-24-8-24	COY 13ML-24-8-24	SWSW	24	080S	240E	4304737933		Federal	GW	APD
COY 11ML-24-8-24	COY 11ML-24-8-24	NESW	24	080S	240E	4304737934		Federal	GW	APD
COY 15ML-14-8-24	COY 15ML-14-8-24	SWSE	14	080S	240E	4304737935		Federal	GW	APD
COY 14ML-14-8-24	COY 14ML-14-8-24	SESW	14	080S	240E	4304737936		Federal	GW	APD
COY 12ML-14-8-24	COY 12ML-14-8-24	NWSW	14	080S	240E	4304737937		Federal	GW	APD
COY 11ML-14-8-24	COY 11ML-14-8-24	NESW	14	080S	240E	4304737938		Federal	GW	APD
WVX 8ML-5-8-22	WVX 8ML-5-8-22	SENE	05	080S	220E	4304738140		Federal	GW	APD
WVX 6ML-5-8-22	WVX 6ML-5-8-22	SENW	05	080S	220E	4304738141		Federal	GW	APD
BBS 5G-23-7-21	BBS 5G-23-7-21	SWNW	23	070S	210E	4304738471		Federal	OW	APD
GB 12SG-29-8-22	GB 12SG-29-8-22	NWSW	29	080S	220E	4304738766		Federal	GW	APD
GB 10SG-30-8-22	GB 10SG-30-8-22	NWSE	30	080S	220E	4304738767		Federal	GW	APD
NBE 12SWD-10-9-23	NBE 12SWD-10-9-23	NWSW	10	090S	230E	4304738875		Federal	WD	APD
OP 16MU-3-7-20	OP 16MU-3-7-20	SESE	03	070S	200E	4304738944		Federal	OW	APD
WF 1P-1-15-19	WF 1P-1-15-19	NWNW	06	150S	200E	4304736781	14862	Indian	GW	S

STATE OF UTAH
DEPARTMENT OF NATURAL RESOURCES
DIVISION OF OIL, GAS AND MINING

FORM 9

SUNDRY NOTICES AND REPORTS ON WELLS

Do not use this form for proposals to drill new wells, significantly deepen existing wells below current bottom-hole depth, reenter plugged wells, or to drill horizontal laterals. Use APPLICATION FOR PERMIT TO DRILL form for such proposals.

5. LEASE DESIGNATION AND SERIAL NUMBER: see attached
6. IF INDIAN, ALLOTTEE OR TRIBE NAME: see attached
7. UNIT or CA AGREEMENT NAME: see attached
8. WELL NAME and NUMBER: see attached
9. API NUMBER: attached
10. FIELD AND POOL, OR WILDCAT:

1. TYPE OF WELL: OIL WELL ☐ GAS WELL ☐ OTHER _____

2. NAME OF OPERATOR: QUESTAR EXPLORATION AND PRODUCTION COMPANY

3. ADDRESS OF OPERATOR: 1050 17th Street Suite 500 CITY Denver STATE CO ZIP 80265 PHONE NUMBER: (303) 308-3068

4. LOCATION OF WELL
FOOTAGES AT SURFACE: attached
COUNTY: Uintah
QTR/QTR, SECTION, TOWNSHIP, RANGE, MERIDIAN:
STATE: UTAH

11. CHECK APPROPRIATE BOXES TO INDICATE NATURE OF NOTICE, REPORT, OR OTHER DATA

TYPE OF SUBMISSION	TYPE OF ACTION		
☑ NOTICE OF INTENT (Submit in Duplicate)	☐ ACIDIZE	☐ DEEPEN	☐ REPERFORATE CURRENT FORMATION
Approximate date work will start: 1/1/2007	☐ ALTER CASING	☐ FRACTURE TREAT	☐ SIDETRACK TO REPAIR WELL
	☐ CASING REPAIR	☐ NEW CONSTRUCTION	☐ TEMPORARILY ABANDON
	☐ CHANGE TO PREVIOUS PLANS	☐ OPERATOR CHANGE	☐ TUBING REPAIR
	☐ CHANGE TUBING	☐ PLUG AND ABANDON	☐ VENT OR FLARE
☐ SUBSEQUENT REPORT (Submit Original Form Only)	☐ CHANGE WELL NAME	☐ PLUG BACK	☐ WATER DISPOSAL
Date of work completion:	☐ CHANGE WELL STATUS	☐ PRODUCTION (START/RESUME)	☐ WATER SHUT-OFF
	☐ COMMINGLE PRODUCING FORMATIONS	☐ RECLAMATION OF WELL SITE	☑ OTHER: Operator Name Change
	☐ CONVERT WELL TYPE	☐ RECOMPLETE - DIFFERENT FORMATION	

12. DESCRIBE PROPOSED OR COMPLETED OPERATIONS. Clearly show all pertinent details including dates, depths, volumes, etc.

Effective January 1, 2007 operator of record, QEP Uinta Basin, Inc., will hereafter be known as QUESTAR EXPLORATION AND PRODUCTION COMPANY. This name change involves only an internal corporate name change and no third party change of operator is involved. The same employees will continue to be responsible for operations of the properties described on the attached list. All operations will continue to be covered by bond numbers:
Federal Bond Number: 965002976 (BLM Reference No. ESB000024)
Utah State Bond Number: 965003033
Fee Land Bond Number: 965003033
Current operator of record, QEP UINTA BASIN, INC., hereby resigns as operator of the properties as described on the attached list.

Jay B. Neese, Executive Vice President, QEP Uinta Basin, Inc.

Successor operator of record, QUESTAR EXPLORATION AND PRODUCTION COMPANY, hereby assumes all rights, duties and obligations as operator of the properties as described on the attached list

Jay B. Neese, Executive Vice President
Questar Exploration and Production Company

NAME (PLEASE PRINT) Debra K. Stanberry TITLE Supervisor, Regulatory Affairs
SIGNATURE _____ DATE 3/16/2007

(This space for State use only)

RECEIVED
APR 19 2007
DIV. OF OIL, GAS & MINING

(5/2000) (See Instructions on Reverse Side)

STATE OF UTAH
DEPARTMENT OF NATURAL RESOURCES
DIVISION OF OIL, GAS AND MINING

FORM 9

SUNDRY NOTICES AND REPORTS ON WELLS

Do not use this form for proposals to drill new wells, significantly deepen existing wells below current bottom-hole depth, reenter plugged wells, or to drill horizontal laterals. Use APPLICATION FOR PERMIT TO DRILL form for such proposals.

5. LEASE DESIGNATION AND SERIAL NUMBER: see attached
6. IF INDIAN, ALLOTTEE OR TRIBE NAME: see attached
7. UNIT or CA AGREEMENT NAME: see attached
8. WELL NAME and NUMBER: see attached
9. API NUMBER: attached
10. FIELD AND POOL, OR WILDCAT:

1. TYPE OF WELL: OIL WELL ☐ GAS WELL ☐ OTHER _____
2. NAME OF OPERATOR: QUESTAR EXPLORATION AND PRODUCTION COMPANY
3. ADDRESS OF OPERATOR: 1050 17th Street Suite 500 CITY Denver STATE CO ZIP 80265 PHONE NUMBER: (303) 308-3068
4. LOCATION OF WELL
FOOTAGES AT SURFACE: attached
COUNTY: Uintah
QTR/QTR, SECTION, TOWNSHIP, RANGE, MERIDIAN:
STATE: UTAH

11. CHECK APPROPRIATE BOXES TO INDICATE NATURE OF NOTICE, REPORT, OR OTHER DATA

TYPE OF SUBMISSION	TYPE OF ACTION		
☑ NOTICE OF INTENT (Submit in Duplicate)	☐ ACIDIZE	☐ DEEPEN	☐ REPERFORATE CURRENT FORMATION
Approximate date work will start: 1/1/2007	☐ ALTER CASING	☐ FRACTURE TREAT	☐ SIDETRACK TO REPAIR WELL
	☐ CASING REPAIR	☐ NEW CONSTRUCTION	☐ TEMPORARILY ABANDON
	☐ CHANGE TO PREVIOUS PLANS	☐ OPERATOR CHANGE	☐ TUBING REPAIR
	☐ CHANGE TUBING	☐ PLUG AND ABANDON	☐ VENT OR FLARE
☐ SUBSEQUENT REPORT (Submit Original Form Only)	☐ CHANGE WELL NAME	☐ PLUG BACK	☐ WATER DISPOSAL
Date of work completion:	☐ CHANGE WELL STATUS	☐ PRODUCTION (START/RESUME)	☐ WATER SHUT-OFF
	☐ COMMINGLE PRODUCING FORMATIONS	☐ RECLAMATION OF WELL SITE	☑ OTHER: Well Name Changes
	☐ CONVERT WELL TYPE	☐ RECOMPLETE - DIFFERENT FORMATION	

12. DESCRIBE PROPOSED OR COMPLETED OPERATIONS. Clearly show all pertinent details including dates, depths, volumes, etc.

PER THE ATTACHED LIST OF WELLS, QUESTAR EXPLORATION AND PRODUCTION COMPANY REQUESTS THAT THE INDIVIDUAL WELL NAMES BE UPDATED IN YOUR RECORDS.

NAME (PLEASE PRINT) Debra K. Stanberry TITLE Supervisor, Regulatory Affairs
SIGNATURE _____ DATE 4/17/2007

(This space for State use only)

RECEIVED
APR 19 2007
DIV. OF OIL, GAS & MINING

(5/2000)

(See Instructions on Reverse Side)

United States Department of the Interior

BUREAU OF LAND MANAGEMENT
Utah State Office
P.O. Box 45155
Salt Lake City, UT 84145-0155
http://www.blm.gov/ut/st/en.html

TAKE PRIDE IN AMERICA

IN REPLY REFER TO:
3100
(UT-922)

January 23, 2008

Memorandum

To: Vernal Field Office

From: Chief, Branch of Fluid Minerals

Subject: Name Change Approval

Attached is a certified copy of the Certificate of Name Change issued by the Texas Secretary of State and a decision letter recognizing the merger from the Eastern States state office. We have updated our records to reflect the name change in the attached list of leases.

The name change from **QEP Uinta Basin, Inc.** into **Questar Exploration and Production Co.** is effective May 1, 2007, which is a correction to the effective dated stated in the decision letter. For verification of effective date, please refer to the name change certificate from the State of Texas.

/s/ Leslie Wilcken

Leslie Wilcken
Land Law Examiner
Branch of Fluid Minerals

cc: MMS
State of Utah, DOGM,

bcc: Dave Mascarenas
Susan Bauman
Connie Seare

RECEIVED
JAN 28 2008
DIV. OF OIL, GAS & MINING

Division of Oil, Gas and Mining

OPERATOR CHANGE WORKSHEET (for state use only)

ROUTING
CDW

Change of Operator (Well Sold) **X - Operator Name Change**

The operator of the well(s) listed below has changed, effective: **6/14/2010**

FROM: (Old Operator):	**TO:** (New Operator):
N5085-Questar Exploration and Production Company 1050 17th St, Suite 500 Denver, CO 80265 Phone: 1 (303) 308-3048	N3700-QEP Energy Company 1050 17th St, Suite 500 Denver, CO 80265 Phone: 1 (303) 308-3048

CA No. **Unit:**

WELL NAME	SEC	TWN	RNG	API NO	ENTITY NO	LEASE TYPE	WELL TYPE	WELL STATUS
SEE ATTACHED								

OPERATOR CHANGES DOCUMENTATION

Enter date after each listed item is completed

1. (R649-8-10) Sundry or legal documentation was received from the **FORMER** operator on: 6/28/2010
2. (R649-8-10) Sundry or legal documentation was received from the **NEW** operator on: 6/28/2010
3. The new company was checked on the **Department of Commerce, Division of Corporations Database on:** 6/24/2010

4a. Is the new operator registered in the State of Utah: Business Number: 764611-0143

5a. (R649-9-2)Waste Management Plan has been received on: Requested

5b. Inspections of LA PA state/fee well sites complete on: n/a

5c. Reports current for Production/Disposition & Sundries on: ok

6. **Federal and Indian Lease Wells:** The BLM and or the BIA has approved the merger, name change, or operator change for all wells listed on Federal or Indian leases on: BLM 8/16/2010 BIA not yet
7. **Federal and Indian Units:**
   The BLM or BIA has approved the successor of unit operator for wells listed on: 8/16/2010
8. **Federal and Indian Communization Agreements ("CA"):**
   The BLM or BIA has approved the operator for all wells listed within a CA on: N/A
9. **Underground Injection Control ("UIC")** Division has approved UIC Form 5 Transfer of Authority to **Inject,** for the enhanced/secondary recovery unit/project for the water disposal well(s) listed on: 6/29/2010

DATA ENTRY:

1. Changes entered in the **Oil and Gas Database on:** 6/30/2010
2. Changes have been entered on the **Monthly Operator Change Spread Sheet on:** 6/30/2010
3. Bond information entered in RBDMS on: 6/30/2010
4. Fee/State wells attached to bond in RBDMS on: 6/30/2010
5. Injection Projects to new operator in RBDMS on: 6/30/2010
6. Receipt of Acceptance of Drilling Procedures for APD/New on: n/a

BOND VERIFICATION:

1. Federal well(s) covered by Bond Number: ESB000024
2. Indian well(s) covered by Bond Number: 965010693

3a. (R649-3-1) The **NEW** operator of any state/fee well(s) listed covered by Bond Number 965010695

3b. The **FORMER** operator has requested a release of liability from their bond on: n/a

LEASE INTEREST OWNER NOTIFICATION:

4. (R649-2-10) The **NEW** operator of the fee wells has been contacted and informed by a letter from the Division of their responsibility to notify all interest owners of this change on: n/a

COMMENTS:

STATE OF UTAH
DEPARTMENT OF NATURAL RESOURCES
DIVISION OF OIL, GAS AND MINING

FORM 9

SUNDRY NOTICES AND REPORTS ON WELLS

Do not use this form for proposals to drill new wells, significantly deepen existing wells below current bottom-hole depth, reenter plugged wells, or to drill horizontal laterals. Use APPLICATION FOR PERMIT TO DRILL form for such proposals.

5. LEASE DESIGNATION AND SERIAL NUMBER: See attached

6. IF INDIAN, ALLOTTEE OR TRIBE NAME: See attached

7. UNIT or CA AGREEMENT NAME: See attached

8. WELL NAME and NUMBER: See attached

9. API NUMBER: Attached

10. FIELD AND POOL, OR WILDCAT: See attached

1. TYPE OF WELL: OIL WELL ☐ GAS WELL ☐ OTHER

2. NAME OF OPERATOR: Questar Exploration and Production Company N5085

3. ADDRESS OF OPERATOR: 1050 17th Street, Suite 500 CITY Denver STATE CO ZIP 80265 PHONE NUMBER: (303) 672-6900

4. LOCATION OF WELL

FOOTAGES AT SURFACE: See attached

COUNTY: Attached

QTR/QTR, SECTION, TOWNSHIP, RANGE, MERIDIAN:

STATE: UTAH

11. CHECK APPROPRIATE BOXES TO INDICATE NATURE OF NOTICE, REPORT, OR OTHER DATA

TYPE OF SUBMISSION	TYPE OF ACTION		
☑ NOTICE OF INTENT (Submit in Duplicate)	☐ ACIDIZE	☐ DEEPEN	☐ REPERFORATE CURRENT FORMATION
Approximate date work will start: 6/14/2010	☐ ALTER CASING	☐ FRACTURE TREAT	☐ SIDETRACK TO REPAIR WELL
	☐ CASING REPAIR	☐ NEW CONSTRUCTION	☐ TEMPORARILY ABANDON
	☐ CHANGE TO PREVIOUS PLANS	☐ OPERATOR CHANGE	☐ TUBING REPAIR
	☐ CHANGE TUBING	☐ PLUG AND ABANDON	☐ VENT OR FLARE
☐ SUBSEQUENT REPORT (Submit Original Form Only)	☐ CHANGE WELL NAME	☐ PLUG BACK	☐ WATER DISPOSAL
Date of work completion:	☐ CHANGE WELL STATUS	☐ PRODUCTION (START/RESUME)	☐ WATER SHUT-OFF
	☐ COMMINGLE PRODUCING FORMATIONS	☐ RECLAMATION OF WELL SITE	☑ OTHER: Operator Name Change
	☐ CONVERT WELL TYPE	☐ RECOMPLETE - DIFFERENT FORMATION	

12. DESCRIBE PROPOSED OR COMPLETED OPERATIONS. Clearly show all pertinent details including dates, depths, volumes, etc.

Effective June 14, 2010 Questar Exploration and Production Company changed its name to QEP Energy Company. This name change involves only an internal corporate name change and no third party change of operator is involved. The same employees will continue to be responsible for operations of the properties described on the attached list. All operations will continue to be covered by bond numbers:
Federal Bond Number: 965002976 (BLM Reference No. ESB000024) N3700
Utah State Bond Number: ~~965003033~~ 965010695
Fee Land Bond Number: ~~965003033~~
BIA Bond Number: ~~799446~~ 965010693

The attached document is an all inclusive list of the wells operated by Questar Exploration and Production Company. As of June 14, 2010 QEP Energy Company assumes all rights, duties and obligations as operator of the properties as described on the list

NAME (PLEASE PRINT): Morgan Anderson TITLE: Regulatory Affairs Analyst

SIGNATURE: Morgan Anderson DATE: 6/23/2010

(This space for State use only)

RECEIVED
JUN 28 2010
DIV. OF OIL, GAS & MINING

APPROVED 6/30/2009
Earlene Russell
Division of Oil, Gas and Mining
Earlene Russell, Engineering Technician

(5/2000) (See Instructions on Reverse Side)

Questar Exploration Production Company (N5085) to QEP Energy Company (N3700)
effective June 14, 2010

well_name	sec	twp	rng	api	entity	mineral lease	type	stat	C
WEST RIVER BEND 3-12-10-15	12	100S	150E	4301331888	14542	Federal	OW	P	C
WEST RIVER BEND 16-17-10-17	17	100S	170E	4301332057	14543	Federal	OW	P	
WEST DESERT SPRING 11-20-10-17	20	100S	170E	4301332088	14545	Federal	OW	S	
GD 8G-35-9-15	35	090S	150E	4301333821		Federal	OW	APD	C
GD 9G-35-9-15	35	090S	150E	4301333822		Federal	OW	APD	C
GD 10G-35-9-15	35	090S	150E	4301333823		Federal	OW	APD	C
GD 11G-35-9-15	35	090S	150E	4301333824		Federal	OW	APD	C
GD 12G-35-9-15	35	090S	150E	4301333825		Federal	OW	APD	C
GD 13G-35-9-15	35	090S	150E	4301333826		Federal	OW	APD	C
GD 1G-34-9-15	34	090S	150E	4301333827	16920	Federal	OW	P	
GD 2G-34-9-15	34	090S	150E	4301333828		Federal	OW	APD	C
GD 7G-34-9-15	34	090S	150E	4301333829		Federal	OW	APD	C
GD 7G-35-9-15	35	090S	150E	4301333830		Federal	OW	APD	C
GD 14G-35-9-15	35	090S	150E	4301333831		Federal	OW	APD	C
GD 15G-35-9-15	35	090S	150E	4301333832		Federal	OW	APD	C
GD 16G-35-9-15	35	090S	150E	4301333833	16921	Federal	OW	P	
GD 1G-35-9-15	35	090S	150E	4301333834		Federal	OW	APD	C
GD 2G-35-9-15	35	090S	150E	4301333835		Federal	OW	APD	C
GD 3G-35-9-15	35	090S	150E	4301333836		Federal	OW	APD	C
GD 4G-35-9-15	35	090S	150E	4301333837		Federal	OW	APD	C
GD 5G-35-9-15	35	090S	150E	4301333838		Federal	OW	APD	C
GD 6G-35-9-15	35	090S	150E	4301333839		Federal	OW	APD	C
GD 8G-34-9-15	34	090S	150E	4301333840		Federal	OW	APD	C
GD 9G-34-9-15	34	090S	150E	4301333841		Federal	OW	APD	C
GD 10G-34-9-15	34	090S	150E	4301333842		Federal	OW	APD	C
GD 15G-34-9-15	34	090S	150E	4301333843		Federal	OW	APD	C
GD 16G-34-9-15	34	090S	150E	4301333844		Federal	OW	APD	C
GOVT 18-2	18	230S	170E	4301930679	2575	Federal	OW	P	
FEDERAL 2-29-7-22	29	070S	220E	4304715423	5266	Federal	GW	TA	
UTAH FED D-1	14	070S	240E	4304715936	10699	Federal	GW	S	
UTAH FED D-2	25	070S	240E	4304715937	9295	Federal	GW	S	
PRINCE 1	10	070S	240E	4304716199	7035	Federal	GW	P	
UTAH FED D-4	14	070S	240E	4304731215	9297	Federal	GW	S	
ISLAND UNIT 16	11	100S	180E	4304731505	1061	Federal	OW	S	
EAST COYOTE FED 14-4-8-25	04	080S	250E	4304732493	11630	Federal	OW	P	
PRINCE 4	03	070S	240E	4304732677	7035	Federal	OW	P	
GH 21 WG	21	080S	210E	4304732692	11819	Federal	GW	P	
OU SG 6-14-8-22	14	080S	220E	4304732746	11944	Federal	GW	S	
FLU KNOLLS FED 23-3	03	100S	180E	4304732754	12003	Federal	OW	P	
GH 22 WG	22	080S	210E	4304732818	12336	Federal	GW	P	
OU GB 12W-20-8-22	20	080S	220E	4304733249	13488	Federal	GW	P	
OU GB 15-18-8-22	18	080S	220E	4304733364	12690	Federal	GW	P	
OU GB 3W-17-8-22	17	080S	220E	4304733513	12950	Federal	GW	P	
OU GB 5W-17-8-22	17	080S	220E	4304733514	12873	Federal	GW	P	
WV 9W-8-8-22	08	080S	220E	4304733515	13395	Federal	GW	P	
OU GB 9W-18-8-22	18	080S	220E	4304733516	12997	Federal	GW	P	
OU GB 3W-20-8-22	20	080S	220E	4304733526	13514	Federal	GW	P	
OU GB 12W-30-8-22	30	080S	220E	4304733670	13380	Federal	GW	P	
WV 10W-8-8-22	08	080S	220E	4304733814	13450	Federal	GW	P	
GH 7W-21-8-21	21	080S	210E	4304733845	13050	Federal	GW	P	
GH 9W-21-8-21	21	080S	210E	4304733846	13074	Federal	GW	P	

Bonds: BLM = ESB000024
BIA = 956010693
State = 965010695

Questar Exploration Production Company (N5085) to QEP Energy Company (N3700)
effective June 14, 2010

well_name	sec	twp	rng	api	entity	mineral lease	type	stat	C
GH 11W-21-8-21	21	080S	210E	4304733847	13049	Federal	GW	P	
GH 15W-21-8-21	21	080S	210E	4304733848	13051	Federal	GW	P	
WV 2W-9-8-21	09	080S	210E	4304733905	13676	Federal	GW	P	
WV 7W-22-8-21	22	080S	210E	4304733907	13230	Federal	GW	P	
WV 9W-23-8-21	23	080S	210E	4304733909	13160	Federal	GW	P	
GH 14W-20-8-21	20	080S	210E	4304733915	13073	Federal	GW	P	
OU GB 4W-30-8-22	30	080S	220E	4304733945	13372	Federal	GW	P	
OU GB 9W-19-8-22	19	080S	220E	4304733946	13393	Federal	GW	P	
OU GB 10W-30-8-22	30	080S	220E	4304733947	13389	Federal	GW	P	
OU GB 12W-19-8-22	19	080S	220E	4304733948	13388	Federal	GW	P	
GB 9W-25-8-21	25	080S	210E	4304733960	13390	Federal	GW	P	
SU 1W-5-8-22	05	080S	220E	4304733985	13369	Federal	GW	P	
SU 3W-5-8-22	05	080S	220E	4304733987	13321	Federal	OW	S	
SU 7W-5-8-22	05	080S	220E	4304733988	13235	Federal	GW	P	
SU 9W-5-8-22	05	080S	220E	4304733990	13238	Federal	GW	P	
SU 13W-5-8-22	05	080S	220E	4304733994	13236	Federal	GW	TA	
SU 15W-5-8-22	05	080S	220E	4304733996	13240	Federal	GW	P	
WV 8W-8-8-22	08	080S	220E	4304734005	13320	Federal	GW	P	
WV 14W-8-8-22	08	080S	220E	4304734007	13322	Federal	GW	S	
OU GB 6W-20-8-22	20	080S	220E	4304734018	13518	Federal	GW	P	
OU GB 5W-30-8-22	30	080S	220E	4304734025	13502	Federal	GW	P	
OU GB 11W-20-8-22	20	080S	220E	4304734039	13413	Federal	GW	P	
OU GB 4W-20-8-22	20	080S	220E	4304734043	13520	Federal	GW	P	
GH 5W-21-8-21	21	080S	210E	4304734147	13387	Federal	GW	P	
GH 6W-21-8-21	21	080S	210E	4304734148	13371	Federal	GW	P	
GH 8W-21-8-21	21	080S	210E	4304734149	13293	Federal	GW	P	
GH 10W-20-8-21	20	080S	210E	4304734151	13328	Federal	GW	P	
GH 10W-21-8-21	21	080S	210E	4304734152	13378	Federal	GW	P	
GH 12W-21-8-21	21	080S	210E	4304734153	13294	Federal	GW	P	
GH 14W-21-8-21	21	080S	210E	4304734154	13292	Federal	GW	P	
GH 16W-21-8-21	21	080S	210E	4304734157	13329	Federal	GW	P	
WV 2W-3-8-21	03	080S	210E	4304734207	13677	Federal	GW	P	
OU GB 5W-20-8-22	20	080S	220E	4304734209	13414	Federal	GW	P	
WV 6W-22-8-21	22	080S	210E	4304734272	13379	Federal	GW	P	
GH 1W-20-8-21	20	080S	210E	4304734327	13451	Federal	GW	P	
GH 2W-20-8-21	20	080S	210E	4304734328	13527	Federal	GW	P	
GH 3W-20-8-21	20	080S	210E	4304734329	13728	Federal	GW	P	
GH 7W-20-8-21	20	080S	210E	4304734332	13537	Federal	GW	P	
GH 9W-20-8-21	20	080S	210E	4304734333	13411	Federal	GW	P	
GH 11W-20-8-21	20	080S	210E	4304734334	13410	Federal	GW	P	
GH 15W-20-8-21	20	080S	210E	4304734335	13407	Federal	GW	P	
GH 16W-20-8-21	20	080S	210E	4304734336	13501	Federal	GW	P	
WV 12W-23-8-21	23	080S	210E	4304734343	13430	Federal	GW	P	
OU GB 13W-20-8-22	20	080S	220E	4304734348	13495	Federal	GW	P	
OU GB 14W-20-8-22	20	080S	220E	4304734349	13507	Federal	GW	P	
OU GB 11W-29-8-22	29	080S	220E	4304734350	13526	Federal	GW	P	
SU PURDY 14M-30-7-22	30	070S	220E	4304734384	13750	Federal	GW	S	
WVX 11G-5-8-22	05	080S	220E	4304734388	13422	Federal	OW	P	
WVX 13G-5-8-22	05	080S	220E	4304734389	13738	Federal	OW	P	
WVX 15G-5-8-22	05	080S	220E	4304734390	13459	Federal	OW	P	
SU BRENNAN W 15W-18-7-22	18	070S	220E	4304734403	13442	Federal	GW	TA	

Bonds: BLM = ESB000024
BIA = 956010693
State = 965010695

Questar Exploration Production Company (N5085) to QEP Energy Company (N3700)
effective June 14, 2010

well_name	sec	twp	rng	api	entity	mineral lease	type	stat	C
SU 16W-5-8-22	05	080S	220E	4304734446	13654	Federal	GW	P	
SU 2W-5-8-22	05	080S	220E	4304734455	13700	Federal	GW	P	
SU 10W-5-8-22	05	080S	220E	4304734456	13540	Federal	GW	P	
WV 16W-8-8-22	08	080S	220E	4304734470	13508	Federal	GW	P	
OU GB 16WX-30-8-22	30	080S	220E	4304734506	13431	Federal	GW	P	
OU GB 1W-19-8-22	19	080S	220E	4304734512	13469	Federal	GW	P	
OU GB 2W-19-8-22	19	080S	220E	4304734513	13461	Federal	GW	P	
OU GB 5W-19-8-22	19	080S	220E	4304734514	13460	Federal	GW	P	
OU GB 7W-19-8-22	19	080S	220E	4304734515	13462	Federal	GW	P	
OU GB 8W-19-8-22	19	080S	220E	4304734516	13489	Federal	GW	P	
OU GB 11W-19-8-22	19	080S	220E	4304734517	13467	Federal	GW	P	
OU GB 16W-19-8-22	19	080S	220E	4304734522	13476	Federal	GW	P	
OU GB 1W-30-8-22	30	080S	220E	4304734528	13487	Federal	GW	S	
OU GB 3W-30-8-22	30	080S	220E	4304734529	13493	Federal	GW	P	
OU GB 6W-30-8-22	30	080S	220E	4304734530	13519	Federal	GW	P	
OU GB 7W-30-8-22	30	080S	220E	4304734531	13494	Federal	GW	P	
OU GB 8W-30-8-22	30	080S	220E	4304734532	13483	Federal	GW	P	
OU GB 9W-30-8-22	30	080S	220E	4304734533	13500	Federal	GW	P	
OU GB 6W-19-8-22	19	080S	220E	4304734534	13475	Federal	GW	P	
OU GB 10W-19-8-22	19	080S	220E	4304734535	13479	Federal	GW	P	
OU GB 13W-19-8-22	19	080S	220E	4304734536	13478	Federal	GW	P	
OU GB 14W-19-8-22	19	080S	220E	4304734537	13484	Federal	GW	P	
OU GB 15W-19-8-22	19	080S	220E	4304734538	13482	Federal	GW	P	
OU GB 12W-17-8-22	17	080S	220E	4304734542	13543	Federal	GW	P	
OU GB 6W-17-8-22	17	080S	220E	4304734543	13536	Federal	GW	P	
OU GB 13W-17-8-22	17	080S	220E	4304734544	13547	Federal	GW	P	
OU GB 6W-29-8-22	29	080S	220E	4304734545	13535	Federal	GW	P	
OU GB 3W-29-8-22	29	080S	220E	4304734546	13509	Federal	GW	P	
OU GB 13W-29-8-22	29	080S	220E	4304734547	13506	Federal	GW	P	
OU GB 4W-29-8-22	29	080S	220E	4304734548	13534	Federal	GW	P	
OU GB 5W-29-8-22	29	080S	220E	4304734549	13505	Federal	GW	P	
OU GB 14W-17-8-22	17	080S	220E	4304734550	13550	Federal	GW	P	
OU GB 11W-17-8-22	17	080S	220E	4304734553	13671	Federal	GW	P	
OU GB 14W-29-8-22	29	080S	220E	4304734554	13528	Federal	GW	P	
OU GB 2W-17-8-22	17	080S	220E	4304734559	13539	Federal	GW	P	
OU GB 7W-17-8-22	17	080S	220E	4304734560	13599	Federal	GW	P	
OU GB 16W-18-8-22	18	080S	220E	4304734563	13559	Federal	GW	P	
OU GB 1W-29-8-22	29	080S	220E	4304734573	13562	Federal	GW	P	
OU GB 7W-29-8-22	29	080S	220E	4304734574	13564	Federal	GW	P	
OU GB 8W-29-8-22	29	080S	220E	4304734575	13609	Federal	GW	S	
OU GB 9W-29-8-22	29	080S	220E	4304734576	13551	Federal	GW	P	
OU GB 10W-29-8-22	29	080S	220E	4304734577	13594	Federal	GW	P	
OU GB 15W-29-8-22	29	080S	220E	4304734578	13569	Federal	GW	P	
OU GB 2W-20-8-22	20	080S	220E	4304734599	13664	Federal	GW	P	
OU GB 2W-29-8-22	29	080S	220E	4304734600	13691	Federal	GW	P	
OU GB 15W-17-8-22	17	080S	220E	4304734601	13632	Federal	GW	P	
OU GB 16W-17-8-22	17	080S	220E	4304734602	13639	Federal	GW	P	
OU GB 16W-29-8-22	29	080S	220E	4304734603	13610	Federal	GW	P	
OU GB 1W-20-8-22	20	080S	220E	4304734604	13612	Federal	GW	P	
OU GB 1W-17-8-22	17	080S	220E	4304734623	13701	Federal	GW	P	
OU GB 9W-17-8-22	17	080S	220E	4304734624	13663	Federal	GW	P	

Bonds: BLM = ESB000024
BIA = 956010693
State = 965010695

Questar Exploration Production Company (N5085) to QEP Energy Company (N3700)
effective June 14, 2010

well_name	sec	twp	rng	api	entity	mineral lease	type	stat	C
OU GB 10W-17-8-22	17	080S	220E	4304734625	13684	Federal	GW	P	
OU GB 9W-20-8-22	20	080S	220E	4304734630	13637	Federal	GW	P	
OU GB 10W-20-8-22	20	080S	220E	4304734631	13682	Federal	GW	P	
OU GB 15W-20-8-22	20	080S	220E	4304734632	13613	Federal	GW	P	
OU WIH 15MU-21-8-22	21	080S	220E	4304734634	13991	Federal	GW	P	
OU WIH 13W-21-8-22	21	080S	220E	4304734646	13745	Federal	GW	P	
OU GB 11W-15-8-22	15	080S	220E	4304734648	13822	Federal	GW	P	
OU GB 13W-9-8-22	09	080S	220E	4304734654	13706	Federal	GW	P	
OU WIH 14W-21-8-22	21	080S	220E	4304734664	13720	Federal	GW	P	
OU GB 12WX-29-8-22	29	080S	220E	4304734668	13555	Federal	GW	P	
OU WIH 10W-21-8-22	21	080S	220E	4304734681	13662	Federal	GW	P	
OU GB 4G-21-8-22	21	080S	220E	4304734685	13772	Federal	OW	P	
OU GB 3W-21-8-22	21	080S	220E	4304734686	13746	Federal	GW	P	
OU GB 16SG-30-8-22	30	080S	220E	4304734688	13593	Federal	GW	P	
OU WIH 7W-21-8-22	21	080S	220E	4304734689	13716	Federal	GW	P	
OU GB 5W-21-8-22	21	080S	220E	4304734690	13770	Federal	GW	P	
WIH 1MU-21-8-22	21	080S	220E	4304734693	14001	Federal	GW	P	
OU GB 5G-19-8-22	19	080S	220E	4304734695	13786	Federal	OW	P	
OU GB 7W-20-8-22	20	080S	220E	4304734705	13710	Federal	GW	P	
OU SG 14W-15-8-22	15	080S	220E	4304734710	13821	Federal	GW	P	
OU SG 15W-15-8-22	15	080S	220E	4304734711	13790	Federal	GW	P	
OU SG 16W-15-8-22	15	080S	220E	4304734712	13820	Federal	GW	P	
OU SG 4W-15-8-22	15	080S	220E	4304734713	13775	Federal	GW	P	
OU SG 12W-15-8-22	15	080S	220E	4304734714	13838	Federal	GW	P	
OU GB 5MU-15-8-22	15	080S	220E	4304734715	13900	Federal	GW	P	
OU SG 8W-15-8-22	15	080S	220E	4304734717	13819	Federal	GW	P	
OU SG 9W-15-8-22	15	080S	220E	4304734718	13773	Federal	GW	P	
OU SG 10W-15-8-22	15	080S	220E	4304734719	13722	Federal	GW	P	
OU SG 2MU-15-8-22	15	080S	220E	4304734721	13887	Federal	GW	P	
OU SG 7W-15-8-22	15	080S	220E	4304734722	13920	Federal	GW	P	
OU GB 14SG-29-8-22	29	080S	220E	4304734743	14034	Federal	GW	P	
OU GB 16SG-29-8-22	29	080S	220E	4304734744	13771	Federal	GW	P	
OU GB 13W-10-8-22	10	080S	220E	4304734754	13774	Federal	GW	P	
OU GB 6MU-21-8-22	21	080S	220E	4304734755	14012	Federal	GW	P	
OU SG 10W-10-8-22	10	080S	220E	4304734764	13751	Federal	GW	P	
OU GB 14M-10-8-22	10	080S	220E	4304734768	13849	Federal	GW	P	
OU SG 9W-10-8-22	10	080S	220E	4304734783	13725	Federal	GW	P	
OU SG 16W-10-8-22	10	080S	220E	4304734784	13781	Federal	GW	P	
SU BW 6M-7-7-22	07	070S	220E	4304734837	13966	Federal	GW	P	
GB 3M-27-8-21	27	080S	210E	4304734900	14614	Federal	GW	P	
WVX 11D-22-8-21	22	080S	210E	4304734902	14632	Federal	GW	P	
GB 11M-27-8-21	27	080S	210E	4304734952	13809	Federal	GW	P	
GB 9D-27-8-21	27	080S	210E	4304734956	14633	Federal	GW	P	
GB 1D-27-8-21	27	080S	210E	4304734957	14634	Federal	GW	P	
WRU EIH 2M-35-8-22	35	080S	220E	4304735052	13931	Federal	GW	P	
GH 12MU-20-8-21	20	080S	210E	4304735069	14129	Federal	GW	P	
OU SG 4W-11-8-22	11	080S	220E	4304735071	14814	Federal	GW	OPS	C
OU SG 5W-11-8-22	11	080S	220E	4304735072	14815	Federal	GW	OPS	C
SG 6ML-11-8-22	11	080S	220E	4304735073	14825	Federal	GW	P	
OU SG 5MU-14-8-22	14	080S	220E	4304735076	13989	Federal	GW	P	
OU SG 6MU-14-8-22	14	080S	220E	4304735077	14128	Federal	GW	P	

Bonds: BLM = ESB000024
BIA = 956010693
State = 965010695

Questar Exploration Production Company (N5085) to QEP Energy Company (N3700)
effective June 14, 2010

well_name	sec	twp	rng	api	entity	mineral lease	type	stat	C
SG 12MU-14-8-22	14	080S	220E	4304735078	13921	Federal	GW	P	
OU SG 13MU-14-8-22	14	080S	220E	4304735079	13990	Federal	GW	P	
OU SG 9MU-11-8-22	11	080S	220E	4304735091	13967	Federal	GW	P	
SG 11SG-23-8-22	23	080S	220E	4304735099	13901	Federal	GW	TA	
OU SG 14W-11-8-22	11	080S	220E	4304735114	14797	Federal	GW	OPS	C
SG 5MU-23-8-22	23	080S	220E	4304735115	14368	Federal	GW	P	
SG 6MU-23-8-22	23	080S	220E	4304735116	14231	Federal	GW	P	
SG 14MU-23-8-22	23	080S	220E	4304735117	14069	Federal	GW	P	
SG 12MU-23-8-22	23	080S	220E	4304735188	14412	Federal	GW	P	
SG 13MU-23-8-22	23	080S	220E	4304735190	14103	Federal	GW	P	
WH 7G-10-7-24	10	070S	240E	4304735241	14002	Federal	GW	S	
GB 4D-28-8-21	28	080S	210E	4304735246	14645	Federal	GW	P	
GB 7M-28-8-21	28	080S	210E	4304735247	14432	Federal	GW	P	
GB 14M-28-8-21	28	080S	210E	4304735248	13992	Federal	GW	P	
SG 11MU-23-8-22	23	080S	220E	4304735257	13973	Federal	GW	P	
SG 15MU-14-8-22	14	080S	220E	4304735328	14338	Federal	GW	P	
EIHX 14MU-25-8-22	25	080S	220E	4304735330	14501	Federal	GW	P	
EIHX 11MU-25-8-22	25	080S	220E	4304735331	14470	Federal	GW	P	
NBE 12ML-10-9-23	10	090S	230E	4304735333	14260	Federal	GW	P	
NBE 13ML-17-9-23	17	090S	230E	4304735334	14000	Federal	GW	P	
NBE 4ML-26-9-23	26	090S	230E	4304735335	14215	Federal	GW	P	
SG 7MU-11-8-22	11	080S	220E	4304735374	14635	Federal	GW	S	
SG 1MU-11-8-22	11	080S	220E	4304735375	14279	Federal	GW	P	
OU SG 13W-11-8-22	11	080S	220E	4304735377	14796	Federal	GW	OPS	C
SG 3MU-11-8-22	11	080S	220E	4304735379	14978	Federal	GW	P	
SG 8MU-11-8-22	11	080S	220E	4304735380	14616	Federal	GW	P	
SG 2MU-11-8-22	11	080S	220E	4304735381	14636	Federal	GW	P	
SG 10MU-11-8-22	11	080S	220E	4304735382	14979	Federal	GW	P	
SU 11MU-9-8-21	09	080S	210E	4304735412	14143	Federal	GW	P	
OU GB 8MU-10-8-22	10	080S	220E	4304735422	15321	Federal	GW	OPS	C
EIHX 2MU-25-8-22	25	080S	220E	4304735427	14666	Federal	GW	P	
EIHX 1MU-25-8-22	25	080S	220E	4304735428	14705	Federal	GW	P	
EIHX 7MU-25-8-22	25	080S	220E	4304735429	14682	Federal	GW	P	
EIHX 8MU-25-8-22	25	080S	220E	4304735430	14706	Federal	GW	P	
EIHX 9MU-25-8-22	25	080S	220E	4304735433	14558	Federal	GW	P	
EIHX 16MU-25-8-22	25	080S	220E	4304735434	14502	Federal	GW	P	
EIHX 15MU-25-8-22	25	080S	220E	4304735435	14571	Federal	GW	P	
EIHX 10MU-25-8-22	25	080S	220E	4304735436	14537	Federal	GW	P	
GB 3MU-3-8-22	03	080S	220E	4304735457	14575	Federal	GW	P	
NBE 15M-17-9-23	17	090S	230E	4304735463	14423	Federal	GW	P	
NBE 7ML-17-9-23	17	090S	230E	4304735464	14232	Federal	GW	P	
NBE 3ML-17-9-23	17	090S	230E	4304735465	14276	Federal	GW	P	
NBE 11M-17-9-23	17	090S	230E	4304735466	14431	Federal	GW	P	
NBE 10ML-10-9-23	10	090S	230E	4304735650	14377	Federal	GW	P	
NBE 6ML-10-9-23	10	090S	230E	4304735651	14422	Federal	GW	P	
NBE 12ML-17-9-23	17	090S	230E	4304735652	14278	Federal	GW	P	
NBE 6ML-26-9-23	26	090S	230E	4304735664	14378	Federal	GW	P	
NBE 11ML-26-9-23	26	090S	230E	4304735665	14340	Federal	GW	P	
NBE 15ML-26-9-23	26	090S	230E	4304735666	14326	Federal	GW	P	
SG 4MU-23-8-22	23	080S	220E	4304735758	14380	Federal	GW	P	
SG 11MU-14-8-22	14	080S	220E	4304735829	14486	Federal	GW	P	

Bonds: BLM = ESB000024
BIA = 956010693
State = 965010695

Questar Exploration Production Company (N5085) to QEP Energy Company (N3700)
effective June 14, 2010

well_name	sec	twp	rng	api	entity	mineral lease	type	stat	C
RB DS FED 1G-7-10-18	07	100S	180E	4304735932	14457	Federal	OW	S	
RB DS FED 14G-8-10-18	08	100S	180E	4304735933	14433	Federal	OW	P	
OU SG 14MU-14-8-22	14	080S	220E	4304735950	14479	Federal	GW	P	
COY 12ML-24-8-24	24	080S	240E	4304736039	14592	Federal	OW	P	
WIH 1AMU-21-8-22	21	080S	220E	4304736060	14980	Federal	GW	P	
SU 8M-12-7-21	12	070S	210E	4304736096	16610	Federal	GW	OPS	C
NBE 4ML-10-9-23	10	090S	230E	4304736098	15732	Federal	GW	P	
NBE 8ML-10-9-23	10	090S	230E	4304736099	15733	Federal	GW	P	
NBE 16ML-10-9-23	10	090S	230E	4304736100	14728	Federal	GW	S	
SUBW 14M-7-7-22	07	070S	220E	4304736136	15734	Federal	GW	P	
NBE 8ML-12-9-23	12	090S	230E	4304736143	15859	Federal	GW	S	
GB 16D-28-8-21	28	080S	210E	4304736260	14981	Federal	GW	P	
NBE 5ML-10-9-23	10	090S	230E	4304736353	15227	Federal	GW	P	
NBE 7ML-10-9-23	10	090S	230E	4304736355	15850	Federal	GW	P	
NBE 3ML-10-9-23	10	090S	230E	4304736356	15393	Federal	GW	P	
EIHX 4MU-36-8-22	36	080S	220E	4304736444	14875	Federal	GW	P	
EIHX 3MU-36-8-22	36	080S	220E	4304736445	14860	Federal	GW	P	
EIHX 2MU-36-8-22	36	080S	220E	4304736446	14840	Federal	GW	S	
EIHX 1MU-36-8-22	36	080S	220E	4304736447	14861	Federal	GW	P	
NBE 7ML-26-9-23	26	090S	230E	4304736587	16008	Federal	GW	P	
NBE 8ML-26-9-23	26	090S	230E	4304736588	15689	Federal	GW	P	
NBE 1ML-26-9-23	26	090S	230E	4304736589	15880	Federal	GW	P	
NBE 2ML-26-9-23	26	090S	230E	4304736590	15898	Federal	GW	S	
NBE 3ML-26-9-23	26	090S	230E	4304736591	15906	Federal	GW	P	
NBE 5ML-26-9-23	26	090S	230E	4304736592	15839	Federal	GW	P	
NBE 9ML-10-9-23	10	090S	230E	4304736593	15438	Federal	GW	P	
NBE 11ML-10-9-23	10	090S	230E	4304736594	15228	Federal	GW	P	
NBE 15ML-10-9-23	10	090S	230E	4304736595	15439	Federal	GW	P	
NBE 2ML-17-9-23	17	090S	230E	4304736614	15126	Federal	GW	P	
NBE 4ML-17-9-23	17	090S	230E	4304736615	15177	Federal	GW	P	
NBE 6ML-17-9-23	17	090S	230E	4304736616	15127	Federal	GW	S	
NBE 10ML-17-9-23	17	090S	230E	4304736617	15128	Federal	GW	P	
NBE 14ML-17-9-23	17	090S	230E	4304736618	15088	Federal	GW	P	
NBE 9ML-26-9-23	26	090S	230E	4304736619	15322	Federal	GW	P	
NBE 10D-26-9-23	26	090S	230E	4304736620	15975	Federal	GW	S	
NBE 12ML-26-9-23	26	090S	230E	4304736621	15840	Federal	GW	P	
NBE 13ML-26-9-23	26	090S	230E	4304736622	15690	Federal	GW	P	
NBE 14ML-26-9-23	26	090S	230E	4304736623	15262	Federal	GW	P	
NBE 16ML-26-9-23	26	090S	230E	4304736624	15735	Federal	GW	P	
WF 1P-1-15-19	06	150S	200E	4304736781	14862	Indian	GW	P	
SG 3MU-23-8-22	14	080S	220E	4304736940	15100	Federal	GW	P	
NBE 5ML-17-9-23	17	090S	230E	4304736941	15101	Federal	GW	P	
TU 14-9-7-22	09	070S	220E	4304737345	16811	Federal	GW	OPS	C
WF 14C-29-15-19	29	150S	190E	4304737541	15178	Indian	GW	P	
NBE 2ML-10-9-23	10	090S	230E	4304737619	15860	Federal	GW	P	
GB 16ML-20-8-22	20	080S	220E	4304737664	15948	Federal	GW	P	
WVX 8ML-5-8-22	05	080S	220E	4304738140		Federal	GW	APD	C
WVX 6ML-5-8-22	05	080S	220E	4304738141		Federal	GW	APD	C
WVX 1MU-17-8-21	17	080S	210E	4304738156		Federal	GW	APD	C
GH 8-20-8-21	20	080S	210E	4304738157		Federal	GW	APD	C
WVX 4MU-17-8-21	17	080S	210E	4304738190		Federal	GW	APD	C

Bonds: BLM = ESB000024
BIA = 956010693
State = 965010695

Questar Exploration Production Company (N5085) to QEP Energy Company (N3700)
effective June 14, 2010

well_name	sec	twp	rng	api	entity	mineral lease	type	stat	C
WVX 16MU-18-8-21	18	080S	210E	4304738191		Federal	GW	APD	C
GH 7D-19-8-21	19	080S	210E	4304738267	16922	Federal	GW	P	
WF 8C-15-15-19	15	150S	190E	4304738405	17142	Indian	GW	OPS	C
WVX 1MU-18-8-21	18	080S	210E	4304738659		Federal	GW	APD	C
WVX 9MU-18-8-21	18	080S	210E	4304738660		Federal	GW	APD	C
GB 12SG-29-8-22	29	080S	220E	4304738766	16096	Federal	GW	S	
GB 10SG-30-8-22	30	080S	220E	4304738767	16143	Federal	GW	S	
FR 14P-20-14-20	20	140S	200E	4304739168	16179	Federal	GW	P	
SU 11M-8-7-22	08	070S	220E	4304739175		Federal	GW	APD	C
HB 2M-9-7-22	09	070S	220E	4304739176		Federal	GW	APD	C
SUMA 4M-20-7-22	20	070S	220E	4304739177		Federal	GW	APD	C
SU 16M-31-7-22	31	070S	220E	4304739178		Federal	GW	APD	C
FR 13P-20-14-20	20	140S	200E	4304739226	16719	Federal	GW	P	
SG 11BML-23-8-22	23	080S	220E	4304739230		Federal	GW	APD	C
SG 12DML-23-8-22	23	080S	220E	4304739231		Federal	GW	APD	C
GB 1CML-29-8-22	29	080S	220E	4304739232		Federal	GW	APD	C
NBE 8CD-10-9-23	10	090S	230E	4304739341	16513	Federal	GW	P	
NBE 15AD-10-9-23	10	090S	230E	4304739342		Federal	GW	APD	C
NBE 6DD-10-9-23	10	090S	230E	4304739343		Federal	GW	APD	C
NBE 6AD-10-9-23	10	090S	230E	4304739344		Federal	GW	APD	C
NBE 6BD-10-9-23	10	090S	230E	4304739345		Federal	GW	APD	C
NBE 5DD-10-9-23	10	090S	230E	4304739346	16574	Federal	GW	P	
NBE 7BD-17-9-23	17	090S	230E	4304739347		Federal	GW	APD	C
NBE 4DD-17-9-23	17	090S	230E	4304739348	16743	Federal	GW	P	
NBE 10CD-17-9-23	17	090S	230E	4304739349	16616	Federal	GW	P	
NBE 11CD-17-9-23	17	090S	230E	4304739350		Federal	GW	APD	C
NBE 8BD-26-9-23	26	090S	230E	4304739351	16617	Federal	GW	P	
NBE 3DD-26-9-23	26	090S	230E	4304739352		Federal	GW	APD	C
NBE 3CD-26-9-23	26	090S	230E	4304739353		Federal	GW	APD	C
NBE 7DD-26-9-23	26	090S	230E	4304739354		Federal	GW	APD	C
NBE 12AD-26-9-23	26	090S	230E	4304739355		Federal	GW	APD	C
NBE 5DD-26-9-23	26	090S	230E	4304739356		Federal	GW	APD	C
NBE 13AD-26-9-23	26	090S	230E	4304739357		Federal	GW	APD	C
NBE 14AD-26-9-23	26	090S	230E	4304739358		Federal	GW	APD	C
NBE 9CD-26-9-23	26	090S	230E	4304739359		Federal	GW	APD	C
FR 9P-20-14-20	20	140S	200E	4304739461	17025	Federal	GW	S	
FR 13P-17-14-20	17	140S	200E	4304739462		Federal	GW	APD	C
FR 9P-17-14-20	17	140S	200E	4304739463	16829	Federal	GW	P	
FR 10P-20-14-20	20	140S	200E	4304739465		Federal	GW	APD	C
FR 5P-17-14-20	17	140S	200E	4304739509		Federal	GW	APD	C
FR 15P-17-14-20	17	140S	200E	4304739510		Federal	GW	APD	C
FR 11P-20-14-20	20	140S	200E	4304739587		Federal	GW	APD	
FR 5P-20-14-20	20	140S	200E	4304739588		Federal	GW	APD	C
FR 9P-21-14-20	21	140S	200E	4304739589		Federal	GW	APD	C
FR 13P-21-14-20	21	140S	200E	4304739590		Federal	GW	APD	C
GB 7D-27-8-21	27	080S	210E	4304739661		Federal	GW	APD	C
GB 15D-27-8-21	27	080S	210E	4304739662	16830	Federal	GW	P	
WV 13D-23-8-21	23	080S	210E	4304739663	16813	Federal	GW	P	
WV 15D-23-8-21	23	080S	210E	4304739664	16924	Federal	GW	P	
FR 14P-17-14-20	17	140S	200E	4304739807		Federal	GW	APD	C
FR 12P-20-14-20	20	140S	200E	4304739808		Federal	GW	APD	C

Bonds: BLM = ESB000024
BIA = 956010693
State = 965010695

Questar Exploration Production Company (N5085) to QEP Energy Company (N3700)
effective June 14, 2010

well_name	sec	twp	rng	api	entity	mineral lease	type	stat	C
FR 6P-20-14-20	20	140S	200E	4304739809	16925	Federal	GW	P	
FR 3P-21-14-20	21	140S	200E	4304739810		Federal	GW	APD	C
FR 4P-21-14-20	21	140S	200E	4304739811	16771	Federal	GW	P	
FR 8P-21-14-20	21	140S	200E	4304739812		Federal	GW	APD	C
FR 15P-21-14-20	21	140S	200E	4304739815		Federal	GW	APD	C
FR 2P-20-14-20	20	140S	200E	4304740053		Federal	GW	APD	
FR 2P-21-14-20	21	140S	200E	4304740200		Federal	GW	APD	C
WV 11-23-8-21	23	080S	210E	4304740303		Federal	GW	APD	C
GB 12-27-8-21	27	080S	210E	4304740304		Federal	GW	APD	C
GH 11C-20-8-21	20	080S	210E	4304740352		Federal	GW	APD	C
GH 15A-20-8-21	20	080S	210E	4304740353		Federal	GW	APD	C
GH 10BD-21-8-21	21	080S	210E	4304740354		Federal	GW	APD	C
FR 11P-21-14-20	21	140S	200E	4304740366		Federal	GW	APD	C
MELANGE U 1	09	140S	200E	4304740399		Federal	GW	APD	C
OP 16G-12-7-20	12	070S	200E	4304740481	17527	Federal	OW	DRL	C
OP 4G-12-7-20	12	070S	200E	4304740482		Federal	OW	APD	C
WF 8D-21-15-19	21	150S	190E	4304740489		Indian	GW	APD	C
WF 15-21-15-19	21	150S	190E	4304740490		Indian	GW	APD	
WF 4D-22-15-19	22	150S	190E	4304740491		Indian	GW	APD	C

Bonds: BLM = ESB000024
BIA = 956010693
State = 965010695

United States Department of the Interior

BUREAU OF LAND MANAGEMENT
Utah State Office
P.O. Box 45155
Salt Lake City, UT 84145-0155
http://www.blm.gov/ut/st/en.html

TAKE PRIDE IN AMERICA

IN REPLY REFER TO:
3100
(UT-922)

JUL 28 2010

Memorandum

To: Vernal Field Office, Price Field Office, Moab Field Office

From: Chief, Branch of Minerals Roger L Bankert

Subject: Name Change Recognized

Attached is a copy of the Certificate of Name Change issued by the Texas Secretary of State and a decision letter recognizing the name change from the Eastern States Office. We have updated our records to reflect the name change in the attached list of leases.

The name change from **Questar Exploration and Production Company** into **QEP Energy Company** is effective June 8, 2010.

cc: MMS
UDOGM

RECEIVED
AUG 16 2010
DIV. OF OIL, GAS & MINING

FEDERAL APPROVAL OF THIS ACTION IS NECESSARY

FORM 9

STATE OF UTAH
DEPARTMENT OF NATURAL RESOURCES
DIVISION OF OIL, GAS, AND MINING

5.LEASE DESIGNATION AND SERIAL NUMBER: UTU-9617

SUNDRY NOTICES AND REPORTS ON WELLS

Do not use this form for proposals to drill new wells, significantly deepen existing wells below current bottom-hole depth, reenter plugged wells, or to drill horizontal laterals. Use APPLICATION FOR PERMIT TO DRILL form for such proposals.

6. IF INDIAN, ALLOTTEE OR TRIBE NAME:

7.UNIT or CA AGREEMENT NAME:

1. TYPE OF WELL
Gas Well

8. WELL NAME and NUMBER:
OU GB 10W-20-8-22

2. NAME OF OPERATOR:
QEP ENERGY COMPANY

9. API NUMBER:
43047346310000

3. ADDRESS OF OPERATOR:
11002 East 17500 South , Vernal, Ut, 84078

PHONE NUMBER:
303 308-3068 Ext

9. FIELD and POOL or WILDCAT:
NATURAL BUTTES

4. LOCATION OF WELL
FOOTAGES AT SURFACE:
1884 FSL 1847 FEL
QTR/QTR, SECTION, TOWNSHIP, RANGE, MERIDIAN:
Qtr/Qtr: NWSE Section: 20 Township: 08.0S Range: 22.0E Meridian: S

COUNTY:
UINTAH

STATE:
UTAH

11.
CHECK APPROPRIATE BOXES TO INDICATE NATURE OF NOTICE, REPORT, OR OTHER DATA

TYPE OF SUBMISSION

- ✓ NOTICE OF INTENT
  Approximate date work will start: 5/15/2012
- ☐ SUBSEQUENT REPORT
  Date of Work Completion:
- ☐ SPUD REPORT
  Date of Spud:
- ☐ DRILLING REPORT
  Report Date:

TYPE OF ACTION

☐ ACIDIZE	☐ ALTER CASING	☐ CASING REPAIR
☐ CHANGE TO PREVIOUS PLANS	☐ CHANGE TUBING	☐ CHANGE WELL NAME
☐ CHANGE WELL STATUS	☐ COMMINGLE PRODUCING FORMATIONS	☐ CONVERT WELL TYPE
☐ DEEPEN	☐ FRACTURE TREAT	☐ NEW CONSTRUCTION
☐ OPERATOR CHANGE	☐ PLUG AND ABANDON	☐ PLUG BACK
☐ PRODUCTION START OR RESUME	☐ RECLAMATION OF WELL SITE	✓ RECOMPLETE DIFFERENT FORMATION
☐ REPERFORATE CURRENT FORMATION	☐ SIDETRACK TO REPAIR WELL	☐ TEMPORARY ABANDON
☐ TUBING REPAIR	☐ VENT OR FLARE	☐ WATER DISPOSAL
☐ WATER SHUTOFF	☐ SI TA STATUS EXTENSION	☐ APD EXTENSION
☐ WILDCAT WELL DETERMINATION	☐ OTHER	OTHER:

12. DESCRIBE PROPOSED OR COMPLETED OPERATIONS. Clearly show all pertinent details including dates, depths, volumes, etc.

QEP Energy Company is proposing to temporarily isolate the Wasatch zone and recomplete to the Green River as follows. 1. MIRU workover rig 2. POOH with tubing 3. Set CIBP @ 5700' 4. Perforate Green River @ 4817' - 4824' 5. Run production equipment 6. RDMO

Accepted by the Utah Division of Oil, Gas and Mining

Date: May 09, 2012

By: Dark K Quist

NAME (PLEASE PRINT)
Jan Nelson

PHONE NUMBER
435 781-4331

TITLE
Permit Agent

SIGNATURE
N/A

DATE
4/17/2012

RECEIVED: Apr. 17, 2012

STATE OF UTAH
DEPARTMENT OF NATURAL RESOURCES
DIVISION OF OIL, GAS, AND MINING

FORM 9

5.LEASE DESIGNATION AND SERIAL NUMBER: UTU-9617

SUNDRY NOTICES AND REPORTS ON WELLS

Do not use this form for proposals to drill new wells, significantly deepen existing wells below current bottom-hole depth, reenter plugged wells, or to drill horizontal laterals. Use APPLICATION FOR PERMIT TO DRILL form for such proposals.

6. IF INDIAN, ALLOTTEE OR TRIBE NAME:

7.UNIT or CA AGREEMENT NAME:

1. TYPE OF WELL
Gas Well

8. WELL NAME and NUMBER: OU GB 10W-20-8-22

2. NAME OF OPERATOR:
QEP ENERGY COMPANY

9. API NUMBER: 43047346310000

3. ADDRESS OF OPERATOR:
11002 East 17500 South , Vernal, Ut, 84078

PHONE NUMBER:
303 308-3068 Ext

9. FIELD and POOL or WILDCAT: NATURAL BUTTES

4. LOCATION OF WELL
FOOTAGES AT SURFACE:
1884 FSL 1847 FEL
QTR/QTR, SECTION, TOWNSHIP, RANGE, MERIDIAN:
Qtr/Qtr: NWSE Section: 20 Township: 08.0S Range: 22.0E Meridian: S

COUNTY: UINTAH

STATE: UTAH

11.
CHECK APPROPRIATE BOXES TO INDICATE NATURE OF NOTICE, REPORT, OR OTHER DATA

TYPE OF SUBMISSION	TYPE OF ACTION		
✓ NOTICE OF INTENT Approximate date work will start: 6/6/2012	☐ ACIDIZE	☐ ALTER CASING	☐ CASING REPAIR
	☐ CHANGE TO PREVIOUS PLANS	☐ CHANGE TUBING	☐ CHANGE WELL NAME
	☐ CHANGE WELL STATUS	☐ COMMINGLE PRODUCING FORMATIONS	☐ CONVERT WELL TYPE
☐ SUBSEQUENT REPORT Date of Work Completion:	☐ DEEPEN	☐ FRACTURE TREAT	☐ NEW CONSTRUCTION
	☐ OPERATOR CHANGE	☐ PLUG AND ABANDON	☐ PLUG BACK
	☐ PRODUCTION START OR RESUME	☐ RECLAMATION OF WELL SITE	☐ RECOMPLETE DIFFERENT FORMATION
☐ SPUD REPORT Date of Spud:	☐ REPERFORATE CURRENT FORMATION	☐ SIDETRACK TO REPAIR WELL	☐ TEMPORARY ABANDON
	☐ TUBING REPAIR	☐ VENT OR FLARE	☐ WATER DISPOSAL
☐ DRILLING REPORT Report Date:	☐ WATER SHUTOFF	☐ SI TA STATUS EXTENSION	☐ APD EXTENSION
	☐ WILDCAT WELL DETERMINATION	✓ OTHER	OTHER: CONFIDENTIAL

12. DESCRIBE PROPOSED OR COMPLETED OPERATIONS. Clearly show all pertinent details including dates, depths, volumes, etc.

QEP ENERGY COMPANY REQUESTS THIS WELL BE FILED AS "CONFIDENTIAL".

REQUEST DENIED
Utah Division of
Oil, Gas and Mining

Date: July 10, 2012

By: Dark K Quist

NAME (PLEASE PRINT)	PHONE NUMBER	TITLE
Jan Nelson	435 781-4331	Permit Agent

SIGNATURE	DATE
N/A	6/6/2012

RECEIVED: Jun. 06, 2012