Form 3160-3
(July 1992)

SUBMIT IN TRIPLICATE*
(Other instructions on reverse side)

FORM APPROVED
OBM NO. 1004-0136
Expires: February 28,1995

# UNITED STATES
# DEPARTMENT OF THE INTERIOR
## BUREAU OF LAND MANAGEMENT

5. LEASE DESIGNATION AND SERIAL NO.
U-025963

# APPLICATION FOR PERMIT TO DRILL OR DEEPEN

6. IF INDIAN, ALLOTTEE OR TRIBE NAME
UTE TRIBAL

1a. TYPE OF WORK
DRILL [X] DEEPEN [ ]

7. UNIT AGREEMENT NAME
~~WONSITS VALLEY~~

b. TYPE OF WELL
OIL WELL [ ] GAS WELL [X] OTHER SINGLE ZONE [X] MULTIPLE ZONE [ ]

8. FARM OR LEASE NAME, WELL NO.
WV #9W-23-8-21

2. NAME OF OPERATOR
Shenandoah Energy Inc.

9. API WELL NO.

3. ADDRESS AND TELEPHONE NO. Phone: 435-781-4341 Fax: 435-781-4329
11002 East 17500 South
Vernal, Utah 84078

10. FIELD AND POOL, OR WILDCAT
WONSITS VALLEY

4. LOCATION OF WELL (Report location clearly and in accordance with any State requirements.*)
At surface
562' FEL 2113' FSL NESE
At proposed prod. Zone
Same

4440532 N
626733 E

11. SEC.,T.,R.,M., OR BLK AND SURVEY OR AREA
SEC. 23, T8S, R21E, SLB&M

14. DISTANCE IN MILES AND DIRECTION FROM NEAREST TOWN OR POST OFFICE*
14 miles West of Redwash Utah

12. COUNTY OR PARISH: Uintah
13. STATE: Utah

| | | |
|---|---|---|
| 15. DISTANCE FROM PROPOSED* LOCATION TO NEAREST PROPERTY OR LEASE LINE, FT. (Also to nearest drlg. Unit line if any) 562' ± | 16. NO. OF ACRES IN LEASE 280 | 17. NO. OF ACRES ASSIGNED TO THIS WELL 40 |
| 18. DISTANCE FROM PROPOSED LOCATION* TO NEAREST WELL, DRILLING,COMPLETED, OR APPLIED FOR ON THIS LEASE, FT. 500' ± | 19. PROPOSED DEPTH 7814' | 20. ROTARY OR CABLE TOOLS Rotary |

21. ELEVATIONS (Show whether DF, RT, GR, etc.)
4852.5' GR

22. APPROX. DATE WORK WILL START*
A.S.A.P

23. PROPOSED CASING AND CEMENTING PROGRAM
REFER TO S.O.P.

Shenandoah Energy Inc. proposes to drill a well to 7814' to test the Wasatch. If productive, casing will be run and the well completed. If dry, the well will be plugged and abandoned as per BLM and State of Utah requirements.

Operation will be according to the Standard Operating Procedures for the Wonsits Valley Federal Unit, the Gypsum Hills and surrounding areas Wasatch wells.

See Onshore Order No. 1 attached.

Please be advised that Shenandoah Energy Inc. is considered to be the operator of the above mentioned well. Shenandoah Energy Inc. agrees to be responsible under the terms and conditions of the lease for the operations conducted upon the lease lands.

Bond coverage for this well is provided by Bond No. 0969. The principal is Shenandoah Energy Inc. via surety as consent as provided for in 43 CFR 3104.2.

IN ABOVE SPACE DESCRIBE PROPOSED PROGRAM: If proposal is to deepen, give data on present productive zone and proposed new productive zone. If proposal is to drill or deepen directionally, give pertinent data on subsurface locations and measured and true vertical depths. Give blowout preventer program if any.

24

SIGNED John Busch John Busch TITLE Red Wash Operations Representative DATE 1/12/01

(This space for Federal or State office use)

PERMIT NO. 43-047-33909 APPROVAL DATE

Federal Approval of this Action is Necessary

Application approval does not warrant or certify that the applicant holds legal or equitable title to those rights in the subject lease which would entitle the applicant to conduct operations thereon.
CONDITIONS OF APPROVAL, IF ANY:

APPROVED BY Bradley G. Hill TITLE BRADLEY G. HILL RECLAMATION SPECIALIST III DATE 01-31-01

CONFIDENTIAL

*See Instructions On Reverse Side

Title 18 U.S.C. Section 1001, makes it a crime for any person knowingly and willfully to make to any department or agency of the United States any false, fictitious or fraudulent statements or representations as to any matter within its jurisdiction.

# T8S, R21E, S.L.B.&M.

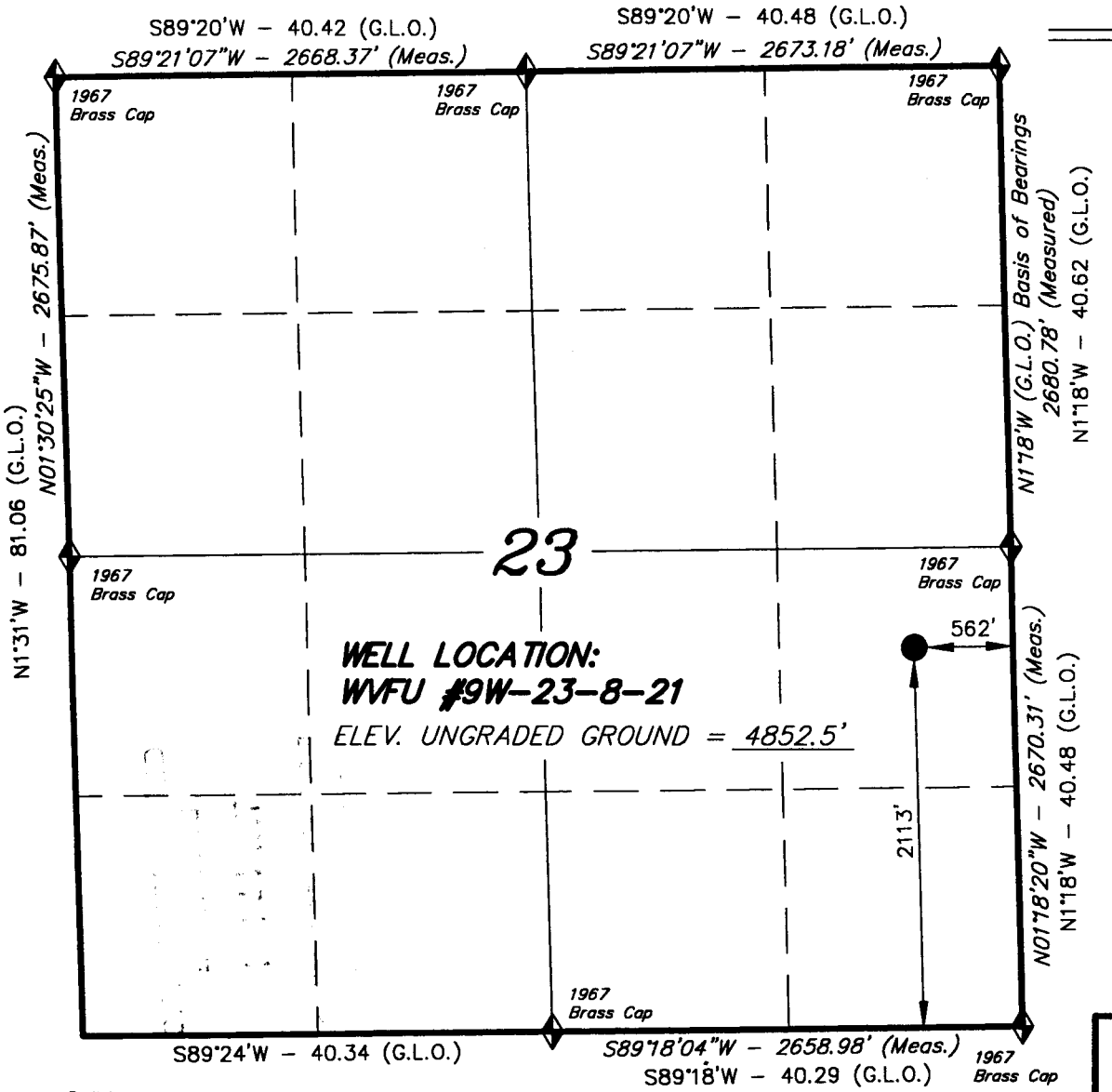


## SHENANDOAH ENERGY, INC.

WELL LOCATION, WVFU #9W-23-8-21, LOCATED AS SHOWN IN THE NE 1/4 SE 1/4 OF SECTION 23, T8S, R21E, S.L.B.&M. UINTAH COUNTY, UTAH.

N

THIS IS TO CERTIFY THAT THE ABOVE PLAT WAS PREPARED FROM FIELD NOTES OF ACTUAL SURVEYS MADE BY ME OR UNDER MY SUPERVISION AND THAT THE SAME ARE TRUE AND CORRECT TO THE BEST OF MY KNOWLEDGE AND BELIEF.

REGISTERED LAND SURVEYOR
REGISTRATION No. 189377
STATE OF UTAH

STACY W. STEWART

**CONFIDENTIAL**

WVFU #9W-23-8-21
LATITUDE = 40° 06' 27.08"
LONGITUDE = 109° 30' 49.34"

◆ = SECTION CORNERS LOCATED

BASIS OF ELEV; U.S.G.S. 7-1/2 min QUAD (OURAY SE)

**TRI STATE LAND SURVEYING & CONSULTING**
38 WEST 100 NORTH – VERNAL, UTAH 84078
(435) 781-2501

| | | | |
|---|---|---|---|
| SCALE: | 1" = 1000' | SURVEYED BY: | D.J.S. |
| DATE: | 1-5-01 | WEATHER: | COOL |
| DRAWN BY: | J.R.S. | FILE # | |

ONSHORE OIL & GAS ORDER NO. 1
Shenandoah Energy Inc.
WV #9W-23-8-21

DRILLING PROGRAM

---

ONSHORE OIL & GAS ORDER NO. 1
Approval of Operations on Onshore
Federal Oil and Gas Leases

All lease and/or unit operations will be conducted in such a manner that full compliance is made with applicable laws, regulations (43 CFR 3100), Onshore Oil and Gas No. 1, and the approved plan of operations. The operator is fully responsible for the actions of his subcontractors. A copy of these conditions will be furnished the field representative to insure compliance.

1. Formation Tops
The estimated tops of important geologic markers are as follows:

| Formation | Depth | Prod. Phase Anticipated |
|---|---|---|
| Uinta | Surface | |
| Green River | 2544' | |
| Mahogany Ledge | 3289' | |
| Wasatch | 5814' | |
| TD (Wasatch) | 7814' | Gas |

2. Anticipated Depths of Oil Gas Water and Other Mineral Bearing Zones
The estimated depths at which the top and bottom of the anticipated water, oil, gas. Or other mineral bearing formations are expected to be encountered are as follows:

| Substance | Formation | Depth |
|---|---|---|
| Oil/Gas | Wasatch | 7814' |

All fresh water and prospectively valuable minerals encountered during drilling, will be recorded by depth and adequately protected. All oil and gas shows will be tested to determine commercial potential.

All water shows and water-bearing sands will be reported to the BLM in Vernal, Utah. Copies of State of Utah form OGC-8-X are acceptable. If no flows are detected, samples will be submitted to the BLM along with any water analyses conducted.

3. Anticipated Bottom Hole Pressures
Maximum anticipated bottom hole pressure equals approximately 3125.6 psi.

4. Surface Ownership
The well pad and access road are located on lands owned by the Ute Tribe.

CONFIDENTIAL

Shenandoah Energy Inc.
WV #9W-23-8-21

# MULTI-POINT SURFACE USE & OPERATIONS PLAN

SHENANDOAH ENERGY INC.
WONSITS VALLEY #9W-23-8-21
NESE, SEC 23, T8S, R21E, SLB&M
UINTAH COUNTY, UTAH

1. Other Information
   Refer to the attached maps:
   - Topo map A- Access routes
   - Topo map B- Proposed Access road
   - Topo map C- Location of wells within a one mile radius
   - Topo map D- Proposed pipeline

CONFIDENTIAL

**Lessee's or Operator's Representative:**

John Busch
Red Wash Operations Rep.
Shenandoah Energy Inc.
11002 East 17500 South
Vernal, Utah 84078
(435) 781-4341

Certification:

All lease and/or unit operations will be conducted in such a manner that full compliance is made with all applicable laws, regulations, Onshore Oil & Gas Orders, the approved plan of operations, and any applicable Notice to Lessees.

Shenandoah Energy Inc. will be fully responsible for the actions of their subcontractors.

A complete copy of the approved Application for Permit to Drill will be furnished to the field representative(s) to ensure compliance and shall be on location during all construction and drilling operations.

I hereby certify that I, or persons under my direct supervision, have inspected the proposed drill site and access route; that I am familiar with the conditions which currently exist; that the statements made in this plan are, to the best of my knowledge, true and correct; and that the work associated with the operations proposed herein will be performed by Shenandoah Energy Inc. its' contractors and subcontractors in conformity with this plan and the terms and conditions under which it is approved. This statement is subject to the provisions of 18 U.S.C. 1001 for the filing of a false statement.

John Busch

**January 12, 2001**

John Busch
Red Wash Operations Representative

Date

CONFIDENTIAL

# SHENANDOAH ENERGY, INC.

## WVFU #9W-23-8-21

SEC. 23, T8S, R21E, S.L.B.&M.

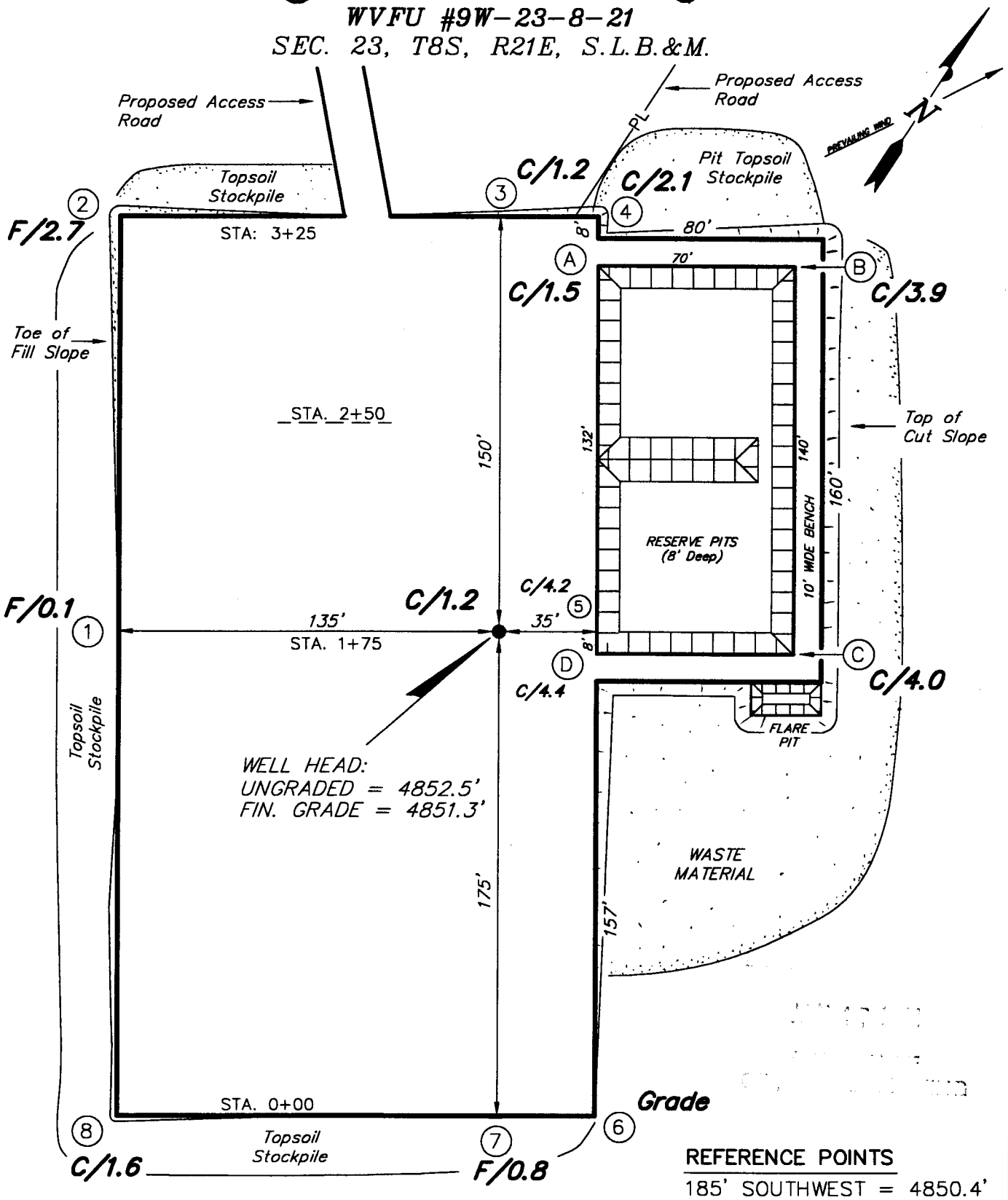


**REFERENCE POINTS**

185' SOUTHWEST = 4850.4'
235' SOUTHWEST = 4848.4'
200' NORTHWEST = 4854.1'
250' NORTHWEST = 4854.4'

| | | | |
|---|---|---|---|
| SURVEYED BY: D.J.S. | SCALE: 1" = 50' | Tri State Land Surveying, Inc. (435) 781-2501 | |
| DRAWN BY: J.R.S. | DATE: 1-5-01 | 38 WEST 100 NORTH VERNAL, UTAH 84078 | |

CONFIDENTIAL

# SHENANDOAH ENERGY INC.

## CROSS SECTIONS

## WVFU #9W-23-8-21

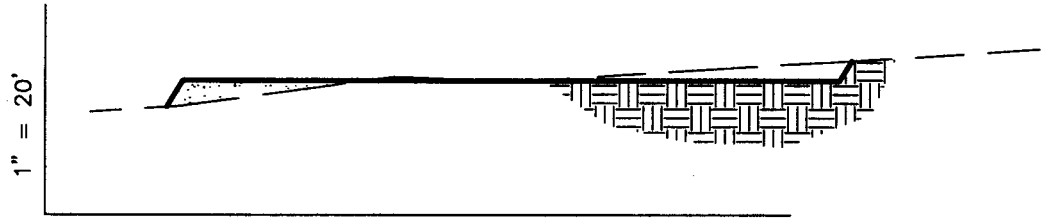


1" = 50'

STA. 3+25

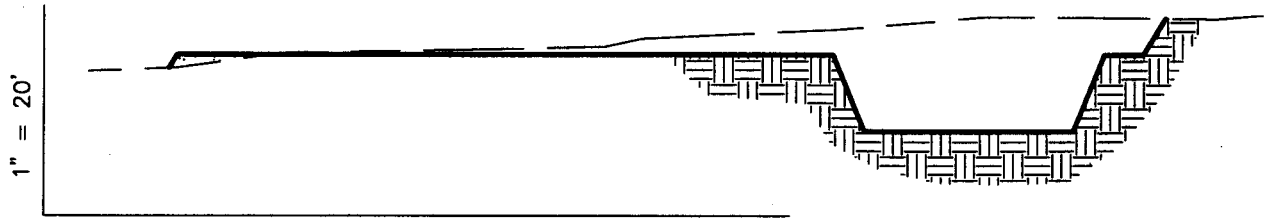


1" = 50'

STA. 2+50

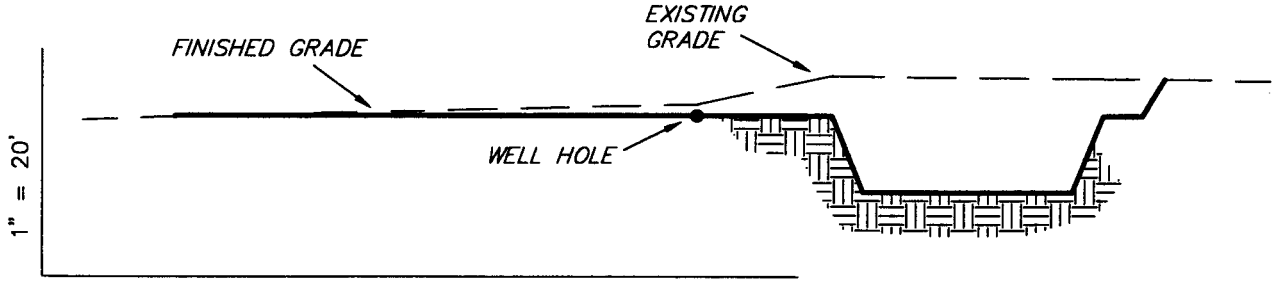


1" = 50'

STA. 1+75




1" = 50'

STA. 0+00

### APPROXIMATE YARDAGES

CUT = 1,720 Cu. Yds.
FILL = 1,720 Cu. Yds.
PIT = 2,370 Cu. Yds.
12" TOPSOIL = 2,520 Cu. Yds.

| | | | |
|---|---|---|---|
| SURVEYED BY: D.J.S. | | SCALE: | 1" = 50' |
| DRAWN BY: J.R.S. | | DATE: | 1-5-01 |

Tri State Land Surveying, Inc.
38 WEST 100 NORTH VERNAL, UTAH 84078
(435) 781-2501

CONFIDENTIAL

# SHENANDOAH ENERGY, INC.

## TYPICAL RIG LAYOUT

## WVFU #9W-23-8-21

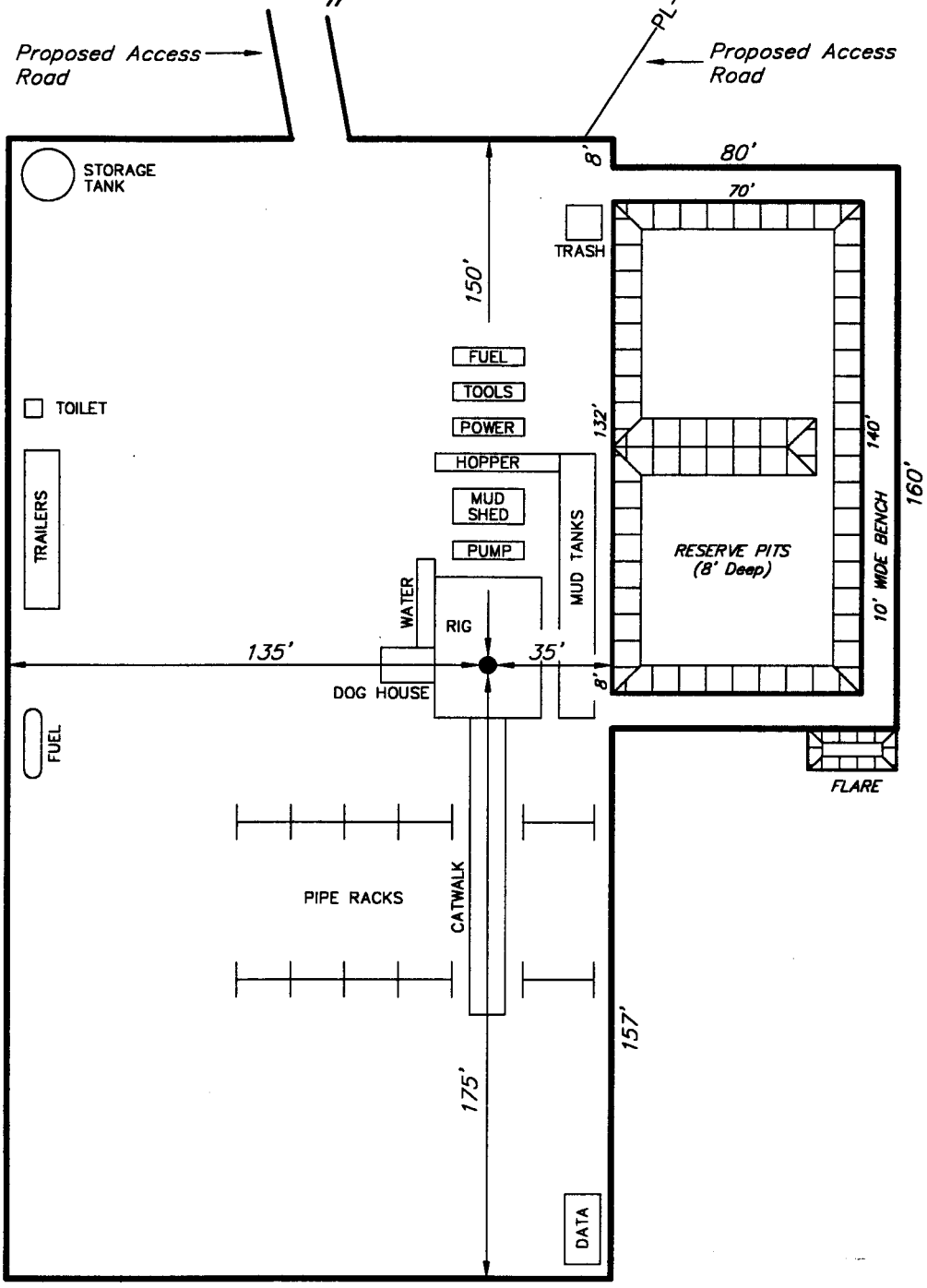


| | | | | |
|---|---|---|---|---|
| SURVEYED BY: | D.J.S. | SCALE: | 1" = 50' | Tri State Land Surveying, Inc. (435) 781-2501 38 WEST 100 NORTH VERNAL, UTAH 84078 |
| DRAWN BY: | J.R.S. | DATE: | 1-5-01 | |

CONFIDENTIAL

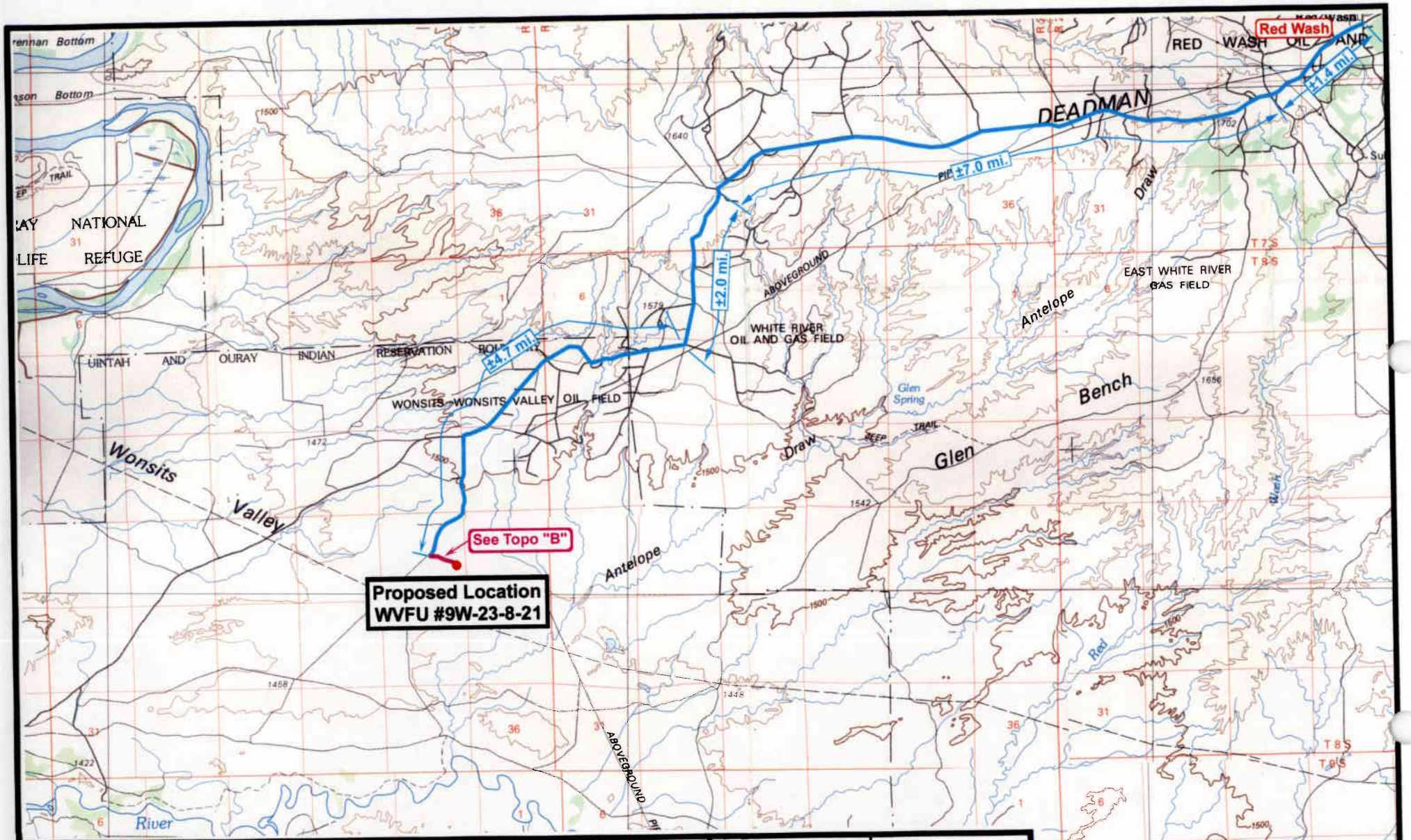


**SHENANDOAH ENERGY INC.**

**WONSITS VALLEY FEDERAL UNIT #9W-23-8-21**
**SEC. 23, T8S, R21E, S.L.B.&M.**

**TOPOGRAPHIC MAP "A"**

CONFIDENTIAL

N

| | |
|---|---|
| Drawn By: bgm | Revision: |
| Scale: 1 : 100,000 | File: |
| Date: 01-08-2001 | |

Tri-State Land Surveying Inc.
P.O. Box 533, Vernal, UT 84078
435-781-2501 Fax 435-781-2518

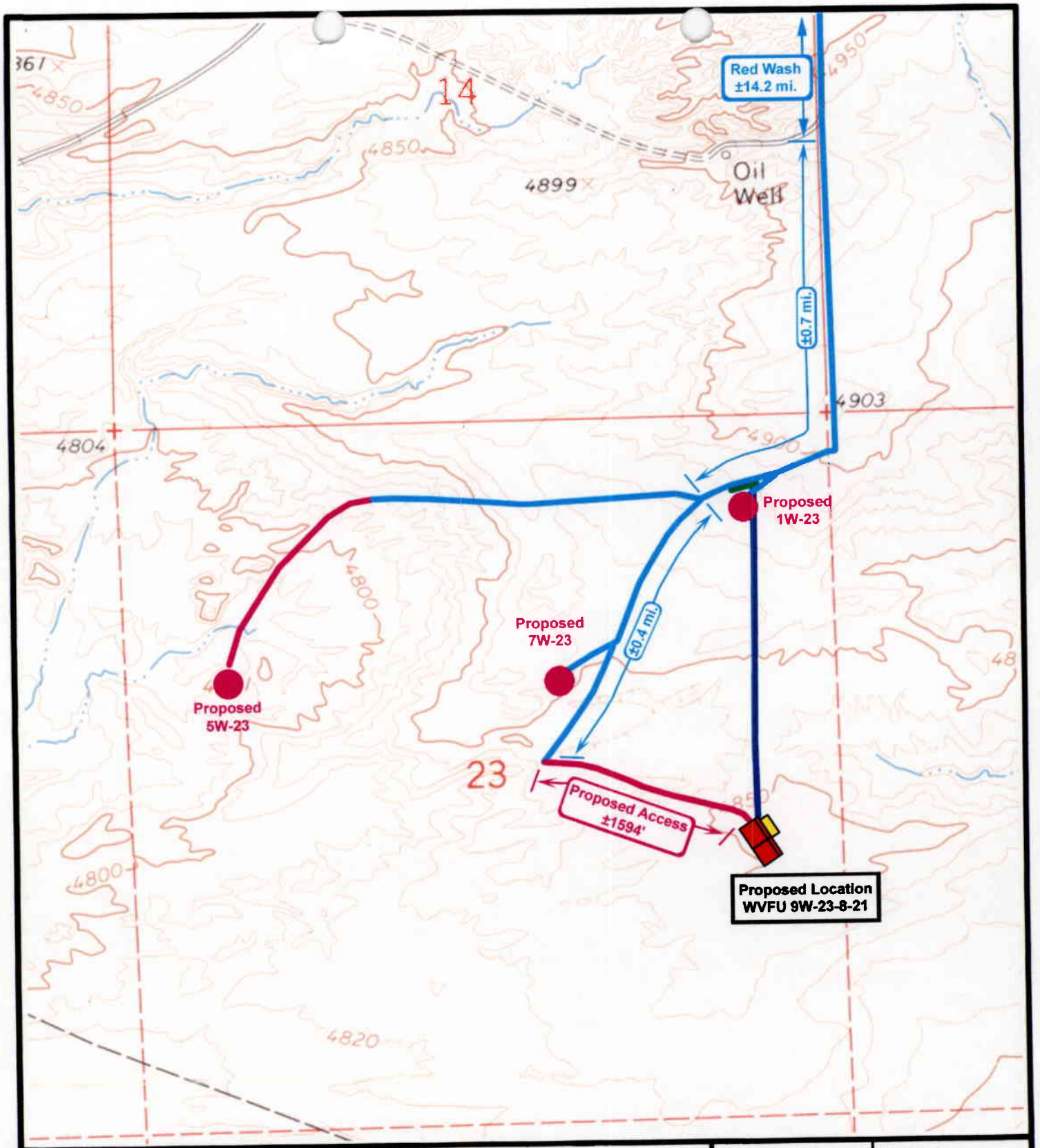


**SHENANDOAH ENERGY INC.**

**WONSITS VALLEY FED. UNIT #9W-23-8-21**

**SEC 23. T8S, R21E, S.L.B.&M.**

**TOPOGRAPHIC MAP "B"**

N

| | |
|---|---|
| Drawn By: bgm | Revision: |
| Scale: 1" : 1000' | File: |
| Date: 01-08-2001 | |

Tri-State Land Surveying Inc.
P.O. Box 533, Vernal, UT 84078
435-781-2501 Fax 435-781-2518

CONFIDENTIAL

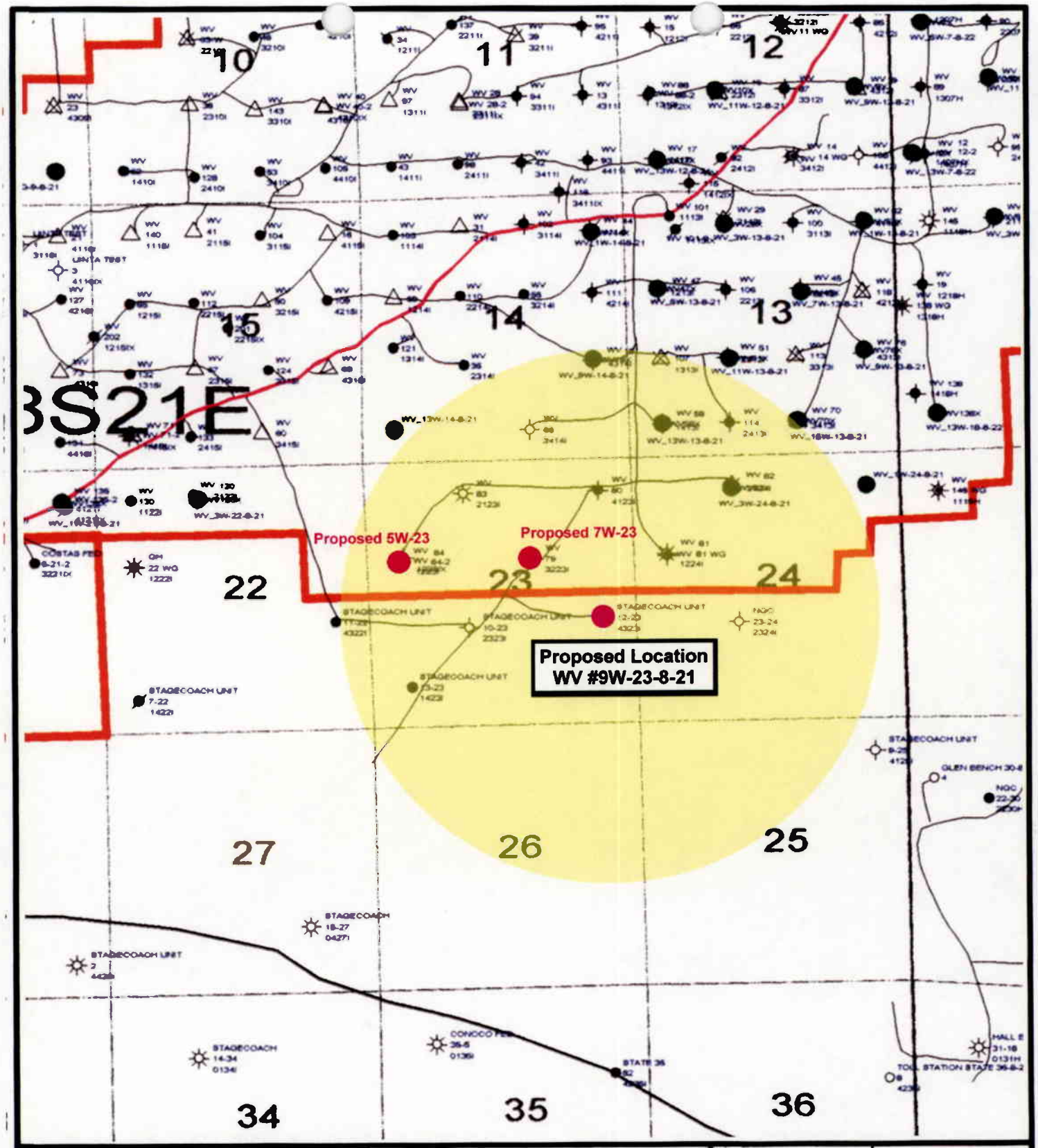


**SHENANDOAH ENERGY INC.**

**WONSITS VALLEY #9W-23-8-21**

**SEC 23. T8S, R21E, S.L.B.&M.**

**TOPOGRAPHIC MAP "C"**

N

| | |
|---|---|
| Drawn By: bgm | Revision: |
| Scale: | File: |
| Date: 12-20-2000 | |


Tri-State Land Surveying Inc.
P.O. Box 533, Vernal, UT 84078
435-781-2501 Fax 435-781-2518


CONFIDENTIAL

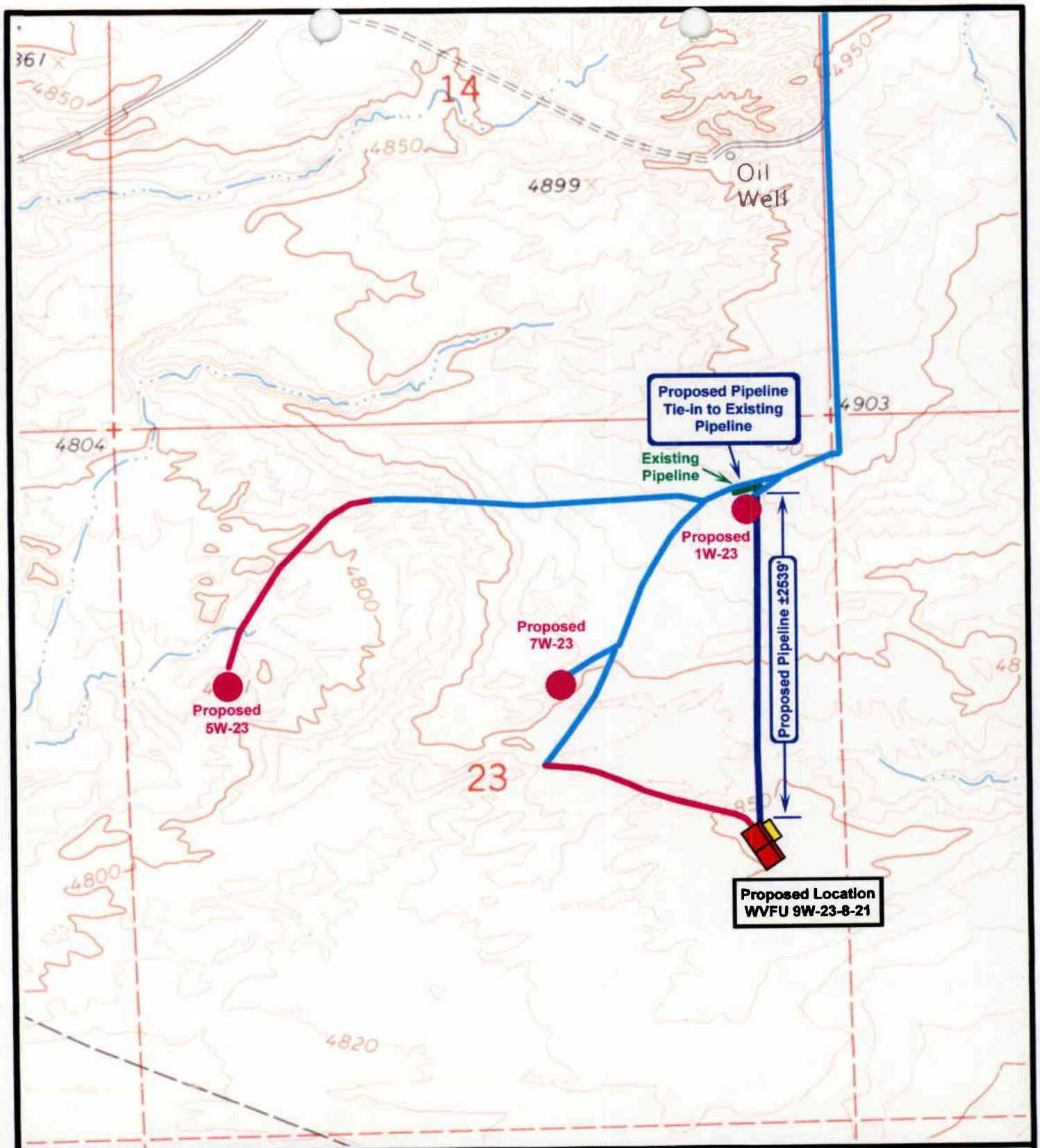


**SHENANDOAH ENERGY INC.**

**WONSITS VALLEY FED. UNIT #9W-23-8-21**

**SEC 23. T8S, R21E, S.L.B.&M.**

**TOPOGRAPHIC MAP "D"**

N

| | |
|---|---|
| Drawn By: bgm | Revision: |
| Scale: 1" : 1000' | File: |
| Date: 01-08-2001 | |

Tri-State Land Surveying Inc.
P.O. Box 533, Vernal, UT 84078
435-781-2501 Fax 435-781-2518

CONFIDENTIAL

**WORKSHEET**
**APPLICATION FOR PERMIT TO DRILL**

APD RECEIVED: 01/17/2001

API NO. ASSIGNED: 43-047-33909

WELL NAME: WV 9W-23-8-21
OPERATOR: SHENANDOAH ENERGY INC ( N4235 )
CONTACT: JOHN BUSCH

PHONE NUMBER: 435-781-4341

PROPOSED LOCATION:
NESE 23 080S 210E
SURFACE: 2113 FSL 0562 FEL
BOTTOM: 2113 FSL 0562 FEL
UINTAH
UNDESIGNATED ( 2 )

LEASE TYPE: 1-Federal
LEASE NUMBER: U-025963
SURFACE OWNER: 2-Indian

PROPOSED FORMATION: WSTC

INSPECT LOCATN BY: / /

| Tech Review | Initials | Date |
|---|---|---|
| Engineering | | |
| Geology | | |
| Surface | | |

RECEIVED AND/OR REVIEWED:

✓ Plat
✓ Bond: Fed[✓1] Ind[] Sta[] Fee[]
(No. UT-0969 )
N Potash (Y/N)
N Oil Shale (Y/N) *190-5 (B) or 190-3
✓ Water Permit
(No. 43-8496 )
N RDCC Review (Y/N)
(Date: )
N/A Fee Surf Agreement (Y/N)

LOCATION AND SITING:

___ R649-2-3. Unit ___
✓ R649-3-2. General
Siting: 460 From Qtr/Qtr & 920' Between Wells
___ R649-3-3. Exception
___ Drilling Unit
Board Cause No: ___
Eff Date: ___
Siting: ___
___ R649-3-11. Directional Drill

COMMENTS: Wonsits Valley SOP, separate file.

STIPULATIONS: (1) FEDERAL APPROVAL

Utah Oil Gas and Mining

OPERATOR: SHENANDOAH ENERGY (N4235)

FIELD: UNDESIGNATED (002)

SEC. 23, T8S, R21E,

COUNTY: UINTAH SPACING: R649-3-2/GEN ST

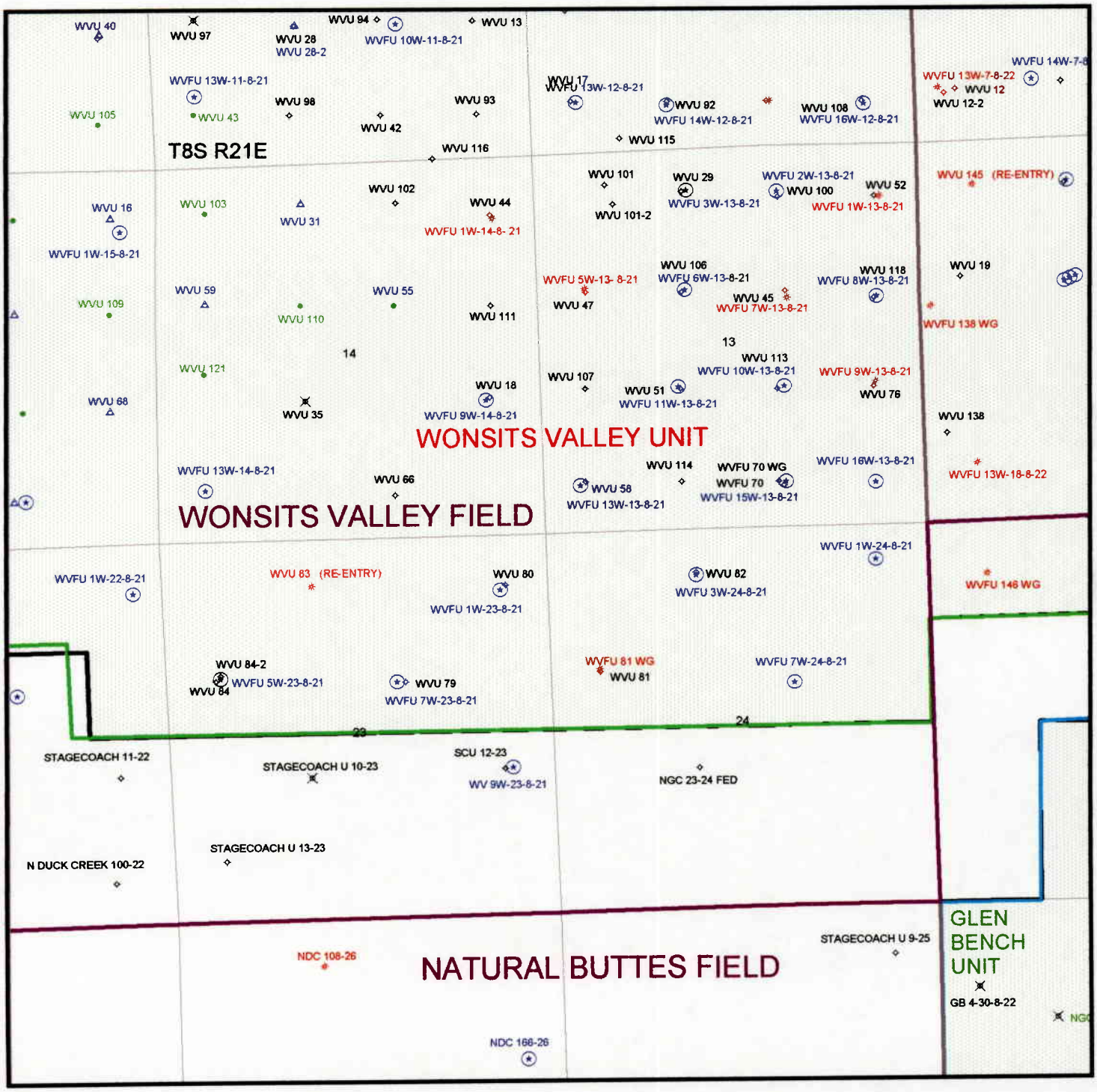


PREPARED BY: LCORDOVA
DATE: 31-JANUARY-2001

Michael O. Leavitt
Governor
Kathleen Clarke
Executive Director
Lowell P. Braxton
Division Director

# State of Utah

DEPARTMENT OF NATURAL RESOURCES
DIVISION OF OIL, GAS AND MINING
1594 West North Temple, Suite 1210
PO Box 145801
Salt Lake City, Utah 84114-5801
801-538-5340
801-359-3940 (Fax)
801-538-7223 (TDD)

January 31, 2001

Shenandoah Energy, Inc.
11002 E 17500 S
Vernal, UT 84078

Re: Wonsits Valley Federal Unit 10W-11-8-21 Well, 1937' FSL, 1793' FEL, NW SE, Sec. 11, T. 8 South, R. 21 East, Uintah County, Utah

Gentlemen:

Pursuant to the provisions and requirements of Utah Code Ann.§ 40-6-1 *et seq.*, Utah Administrative Code R649-3-1 *et seq.*, and the attached Conditions of Approval, approval to drill the referenced well is granted.

This approval shall expire one year from the above date unless substantial and continuous operation is underway, or a request for extension is made prior to the expiration date. The API identification number assigned to this well is 43-047-33910.

Sincerely,

John R. Baza
Associate Director

er
Enclosures
cc: Uintah County Assessor
Bureau of Land Management, Vernal District Office

**Operator:** Shenandoah Energy, Inc.

**Well Name & Number** Wonsits Valley Federal Unit 10W-11-8-21

**API Number:** 43-047-33910

**Lease:** U-0806

**Location:** NW SE **Sec.** 11 **T.** 8 South **R.** 21 East

## Conditions of Approval

1. General

   Compliance with the requirements of Utah Admin. R. 649-1 *et seq.*, the Oil and Gas Conservation General Rules, and the applicable terms and provisions of the approved Application for permit to drill.

2. Notification Requirements

   Notify the Division within 24 hours of spudding the well.

   - Contact Carol Daniels at (801) 538-5284.

   Notify the Division prior to commencing operations to plug and abandon the well.

   - Contact Dan Jarvis at (801) 538-5338

3. Reporting Requirements

   All required reports, forms and submittals will be promptly filed with the Division, including but not limited to the Entity Action Form (Form 6), Report of Water Encountered During Drilling (Form 7), Weekly Progress Reports for drilling and completion operations, and Sundry Notices and Reports on Wells requesting approval of change of plans or other operational actions.

4. State approval of this well does not supersede the required federal approval, which must be obtained prior to drilling.

Form 3160-3
(July 1992)

SUBMIT IN TRIPLICATE*
(Other instructions on reverse side)

FORM APPROVED
OBM NO. 1004-0136
Expires: February 28,1995

# UNITED STATES
# DEPARTMENT OF THE INTERIOR
## BUREAU OF LAND MANAGEMENT

5. LEASE DESIGNATION AND SERIAL NO.
U-025963

## APPLICATION FOR PERMIT TO DRILL OR DEEPEN

6. IF INDIAN, ALLOTTEE OR TRIBE NAME
UTE TRIBAL

1a. TYPE OF WORK
DRILL [X] DEEPEN [ ]

7. UNIT AGREEMENT NAME

b. TYPE OF WELL
OIL WELL [ ] GAS WELL [X] OTHER SINGLE ZONE [X] MULTIPLE ZONE [ ]

8. FARM OR LEASE NAME, WELL NO.
WV #9W-23-8-21

2. NAME OF OPERATOR
Shenandoah Energy Inc.

9. API WELL NO.

3. ADDRESS AND TELEPHONE NO. Phone: 435-781-4341 11002 East 17500 South
Fax: 435-781-4329 Vernal, Utah 84078

10. FIELD AND POOL, OR WILDCAT
WONSITS VALLEY

4. LOCATION OF WELL (Report location clearly and in accordance with any State requirements.*)
At surface
562' FEL 2113' FSL NESE
At proposed prod. Zone
Same

11. SEC.,T.,R.,M., OR BLK AND SURVEY OR AREA
SEC. 23, T8S, R21E, SLB&M

14. DISTANCE IN MILES AND DIRECTION FROM NEAREST TOWN OR POST OFFICE*
14 miles West of Redwash Utah

12. COUNTY OR PARISH: Uintah
13. STATE: Utah

| | | |
|---|---|---|
| 15. DISTANCE FROM PROPOSED* LOCATION TO NEAREST PROPERTY OR LEASE LINE, FT. (Also to nearest drlg. Unit line if any) 562' ± | 16. NO. OF ACRES IN LEASE 280 | 17. NO. OF ACRES ASSIGNED TO THIS WELL 40 |
| 18. DISTANCE FROM PROPOSED LOCATION* TO NEAREST WELL, DRILLING,COMPLETED, OR APPLIED FOR ON THIS LEASE, FT. 500' ± | 19. PROPOSED DEPTH 7814' | 20. ROTARY OR CABLE TOOLS Rotary |

21. ELEVATIONS (Show whether DF, RT, GR, etc.)
4852.5' GR

22. APPROX. DATE WORK WILL START*
A.S.A.P

23. PROPOSED CASING AND CEMENTING PROGRAM
REFER TO S.O.P.

Shenandoah Energy Inc. proposes to drill a well to 7814' to test the Wasatch. If productive, casing will be run and the well completed. If dry, the well will be plugged and abandoned as per BLM and State of Utah requirements.

Operation will be according to the Standard Operating Procedures for the Wonsits Valley Federal Unit, the Gypsum Hills and surrounding areas Wasatch wells.

See Onshore Order No. 1 attached.

Please be advised that Shenandoah Energy Inc. is considered to be the operator of the above mentioned well. Shenandoah Energy Inc. agrees to be responsible under the terms and conditions of the lease for the operations conducted upon the lease lands.

Bond coverage for this well is provided by Bond No. 0969. The principal is Shenandoah Energy Inc. via surety as consent as provided for in 43 CFR 3104.2.

RECEIVED
JAN 12 2001

RECEIVED
MAR 09 2001
DIVISION OF
OIL, GAS AND MINING

IN ABOVE SPACE DESCRIBE PROPOSED PROGRAM: If proposal is to deepen, give data on present productive zone and proposed new productive zone. If proposal is to drill or deepen directionally, give pertinent data on subsurface locations and measured and true vertical depths. Give blowout preventer program if any.

24

SIGNED John Busch John Busch TITLE Red Wash Operations Representative DATE 1/12/01

(This space for Federal or State office use)

PERMIT NO. NOTICE OF APPROVAL APPROVAL DATE CONDITIONS OF APPROVAL ATTACHED

Application approval does not warrant or certify that the applicant holds legal or equitable title to those rights in the subject lease which would entitle the applicant to conduct operations thereon.

CONDITIONS OF APPROVAL, IF ANY:

APPROVED BY [signature] TITLE Assistant Field Manager Mineral Resources DATE 03/05/2001

*See Instructions On Reverse Side

CONFIDENTIAL

Title 18 U.S.C. Section 1001, makes it a crime for any person knowingly and willfully to make to any department or agency of the United States any false, fictitious or fauduient statements or representations as to any matter within its jurisdiction.

DOGM

## CONDITIONS OF APPROVAL
## APPLICATION FOR PERMIT TO DRILL

Company/Operator: Shenandoah Energy, Inc.

Well Name & Number: WV #9W-23-8-21

API Number: 43-047-33909

Lease Number: U - 025963

Location: NESE Sec. 23 T. 8S R. 21E

Agreement: N/A

RECEIVED
MAR 09 2001
DIVISION OF
OIL, GAS AND MINING

For more specific details on notification requirements, please check the Conditions of Approval for Notice to Drill and Surface Use Program.

## CONDITIONS OF APPROVAL FOR NOTICE TO DRILL

Approval of this application does not warrant or certify that the applicant holds legal or equitable title to those rights in the subject lease which would entitle the applicant to conduct operations thereon.

Be aware fire restrictions may be in effect when location is being constructed and/or when well is being drilled. Contact the appropriate Surface Management Agency for information.

A. DRILLING PROGRAM

1. Casing Program and Auxiliary Equipment

As a minimum, the usable water and oil shale resources shall be isolated and/or protected by having a cement top for the production casing at least 200 ft. above the base of the usable water, identified at ± 550 ft.

RECEIVED
MAR 09 2001
DIVISION OF
OIL, GAS AND MINING

**SURFACE USE PROGRAM**
**CONDITIONS OF APPROVAL (COAs)**

Shenandoah Energy, INC. (Shenandoah) will assure the Ute Tribe that any/all contractors and subcontractors have acquired a current Tribal Business License and have updated "Access Permits" prior to construction. All Shenandoah personnel, contractors and subcontractors will have these permits in their vehicles at all times. Companies that have not complied with this COA will be in violation of the Ute Tribal Business License Ordinance, and will be subject to fines and penalties.

Shenandoah employees, representatives, and/or authorized personnel (subcontractors) shall not carry firearms on their person or in their vehicles while working on the Uintah and Ouray Indian Reservation.

Shenandoah employees and/or authorized personnel (subcontractors) in the field will have approved applicable APDs and/or ROW permits/authorizations on their person(s) during all phases of construction.

Shenandoah will notify the Ute Tribe and Bureau of Indian Affairs (BIA) in writing of any requested modification of APDs or Rights-Of Way (ROW). Shenandoah shall receive written notification of authorization or denial of the requested modification. Without authorization, Shenandoah will be subject to fines and penalties.

The Ute Tribe Energy & Minerals Department shall be notified in writing 48 hours in advance of any construction activity. The Ute Tribal office is open Monday through Thursday. A Tribal Technician is to routinely monitor construction. Shenandoah shall make arrangements with the Ute Energy & Minerals Department for all monitoring that will exceed regular working hours for Tribal Technicians. A qualified Archaeologist accompanied by a Tribal Technician will monitor any trenching required for the construction of the pipeline. Shenandoah is to inform contractors to maintain construction of the pipelines within approved 30 foot ROW.

Shenandoah shall maintain cattleguards and fence integrity as originally constructed for any access roads or pipeline routes which cross the Ute Indian Reservation Boundary Fence.

A ROW, 30 feet wide, shall be granted for pipelines or access roads. The constructed travel width of the access road will be limited to 18 feet. Upon authorization by the Ute Tribe Energy & Minerals Department, the ROW may be wider where sharp curves; deep cuts and fills occur; or, where intersections with other roads are required.

Upon completion of the pertinent APD and ROWs, Shenandoah will notify the Ute Tribe Energy & Minerals Department for a Tribal Technician to verify the Affidavit of Completion. When each pipeline has been constructed and completed as built descriptions will be filed with the Ute Tribal Energy & Minerals Department.

Production waters, oil, and other byproducts shall not be placed on access roads or the well pad.

RECEIVED

MAR 09 2001

DIVISION OF
OIL, GAS AND MINING

All vehicular traffic, personnel movement, construction and restoration operations will be confined to the areas examined and approved and to the existing roadways and/or evaluated access routes.

Shenandoah will implement "Safety and Emergency Plan" and ensure plan compliance.

Shenandoah shall stop construction activities and notify personnel from the Ute Tribe Energy & Minerals Department and BIA if cultural remains including paleontologic resources (vertebrate fossils) are exposed or identified during construction. The Ute Tribe Department of Cultural Rights and Protection and the BIA will provide mitigation measures prior to allowing construction.

Shenandoah employees and/or authorized personnel (subcontractors) will not be allowed to collect artifacts and paleontologic fossils. No significant cultural resources shall be disturbed.

Shenandoah will control noxious weeds on the well site and ROWs. Shenandoah will be responsible for noxious weed control if weeds spread from the project area onto adjoining land.

Reserve pits will be lined with an impervious synthetic liner. About 17 rods of fence will be constructed around the reserve pit until it is backfilled. Prior to backfilling the reserve pit, all fluids will be pumped from the pit into trucks and hauled to approved disposal sites. When the reserve pits are backfilled, the surplus oil and mud, etc., will be buried a minimum of 3 feet below the surface of the soil.

A closed system will be used during production. This means that production fluids will be contained in leak-proof tanks. All production fluids will be disposed of at approved disposal sites.

Surface pipelines will be constructed to lay on the soil surface. The ROW will not be bladed or cleared of vegetation without authorization of the BIA. Where surface pipelines do not parallel roads but cross country between stations, they shall be welded in place at well sites or on access roads. They shall be pulled between stations with suitable equipment. Vehicles shall not use pipeline ROWs as access roads unless specifically authorized.

Before the site is abandoned, Shenandoah will be required to restore the well site and ROWs to near their original state. The disturbed areas will be reseeded with desirable perennial vegetation.

Soil erosion will be mitigated by reseeding all disturbed areas.

RECEIVED

MAR 09 2001

DIVISION OF
OIL, GAS AND MINING

Form 3160-5
(June 1990)

UNITED STATES
DEPARTMENT OF THE INTERIOR
BUREAU OF LAND MANAGEMENT

FORM APPROVED
Budget Bureau No. 1004-0135
Expires: March 31, 1993

CONFIDENTIAL

## SUNDRY NOTICES AND REPORTS ON WELLS

Do not use this form for proposals to drill or to deepen or reentry to a different reservoir
Use "APPLICATION FOR PERMIT--" for such proposals

5. Lease Designation and Serial No.: U-025963

6. If Indian, Allottee or Tribe Name: N/A

***SUBMIT IN TRIPLICATE***

7. If Unit or CA, Agreement Designation

1. Type of Well
   Oil Well [ ] Gas Well [X] Other [ ]

CONFIDENTIAL

8. Well Name and No.: WVFU 9W 23 8 21

2. Name of Operator: SHENANDOAH ENERGY INC.

9. API Well No.: 43-047-33909

3. Address and Telephone No.: 11002 E. 17500 S. VERNAL, UT 84078-8526 (801) 781-4306

10. Field and Pool, or Exploratory Area: Wonsits Valley - Wasatch

4. Location of Well (Footage, Sec., T., R., M., or Survey Description)
   2113' FSL, 562' FEL, NE SE, SECTION 23, T8 SOUTH, R 21 EAST, SLBM

11. County or Parish, State: UINTAH, UTAH

12. CHECK APPROPRIATE BOX(s) TO INDICATE NATURE OF NOTICE, REPORT, OR OTHER DATA

| TYPE OF SUBMISSION | TYPE OF ACTION | |
|---|---|---|
| [ ] Notice of Intent | [ ] Abandonment | [ ] Change of Plans |
| | [ ] Recompletion | [ ] New Construction |
| [X] Subsequent Report | [ ] Plugging Back | [ ] Non-Routine Fracturing |
| | [ ] Casing Repair | [ ] Water Shut-Off |
| [ ] Final Abandonment Notice | [ ] Altering Casing | [ ] Conversion to Injection |
| | [X] Other SPUD DATE | [ ] Dispose Water |

(Note) Report results of multiple completion on Well Completion or Recompletion Report and Log form.)

13. Describe Proposed or Completed Operations (Clearly state all pertinent details, and give pertinent dates, including estimated date of starting any proposed work. If well is directionally drilled, give subsurface locations and measured and true vertical depths for all markers and zones pertinent to this work)

**THIS WELL WAS SPUD 05/27/01. DRILL 12 ¼" HOLE TO 471' KB. RUN 10 JTS 9 5/8" j-55 36# CST TO 444.45'.**

14. I hereby certify that the foregoing is true and correct.
Signed D. C. Beaman Doris C. Beaman Title Office Manager Date 06/12/01

(This space for Federal or State office use)

Approved by: Title Date

Conditions of approval, if any

Title 18 U.S.C. Section 1001, makes it a crime for any person knowingly and willfully to make to any department or agency of the United States any false, fictitious or fraudulent statements or representations as to any matter within its jurisdiction.

*See instruction on Reverse Side

State of Utah
Division of Oil, Gas and Mining

ENTITY ACTION FORM - FORM 6 **CONFIDENTIAL**

OPERATOR: **Shenandoah Energy, Inc.**
ADDRESS: **11002 East 17500 South**
**Vernal, Utah 84078-8526** **(801)781-4300**

OPERATOR ACCT. No. 4235

| Action Code | Current Entity No. | New Entity No. | API Number | Well Name | QQ | SC | TP | RG | County | Spud Date | Effective Date |
|---|---|---|---|---|---|---|---|---|---|---|---|
| **A** | 99999 | 13160 | **43-047-33909** | **WV 9W 23 8 21** | **NE SE** | **23** | **8S** | **21E** | **Uintah** | **05/27/01** | 6-14-01 |
| WELL 1 COMMENTS: **New well to be drilled in Wonsits Valley. Not in the Wasatch participating area.** 6-14-01 | | | | | | | | | | | |
| | | | | | | | | | | | |
| WELL 2 COMMENTS: | | | | | | | | | | | |
| | | | | | | | | | | | |
| WELL 3 COMMENTS: | | | | | | | | | | | |
| | | | | | | | | | | | |
| WELL 4 COMMENTS: | | | | | | | | | | | |
| | | | | | | | | | | | |
| WELL 5 COMMENTS: | | | | | | | | | | | |

ACTION CODES (See instructions on back of form)
- A - Establish new entity for new well (single well only)
- B - Add new well to existing entity (group or unit well)
- C - Re-assign well from one existing entity to another existing entity
- D - Re-assign well from one existing entity to a new entity
- E - Other (explain in comments section)

NOTE: Use COMMENT section to explain why each Action Code was selected

(3/89)

Doris C Branan
Signature

Office Manager. 06/13/01
Title Date

Phone No. **(801) 781-4306**

Form 3160-5
(June, 1990)

UNITED STATES
DEPARTMENT OF THE INTERIOR
BUREAU OF LAND MANAGEMENT

CONFIDENTIAL

FORM APPROVED
Budget Bureau No. 1004-0135
Expires: March 31, 1993

# SUNDRY NOTICES AND REPORTS ON WELLS

Do not use this form for proposals to drill or to deepen or reentry to a different reservoir
Use "APPLICATION FOR PERMIT--" for such proposals

5. Lease Designation and Serial No.: U-025963

6. If Indian, Allottee or Tribe Name: N/A

7. If Unit or CA, Agreement Designation:

8. Well Name and No.: WV 9W 23 8 21

9. API Well No.: 43-047-33909

10. Field and Pool, or Exploratory Area: Wonsits Valley - Wasatch

11. County or Parish, State: UINTAH, UTAH

***SUBMIT IN TRIPLICATE***

1. Type of Well
   - [ ] Oil Well
   - [X] Gas Well
   - [ ] Other

CONFIDENTIAL

2. Name of Operator: SHENANDOAH ENERGY INC.

3. Address and Telephone No.: 11002 E. 17500 S. VERNAL, UT 84078-8526 (801) 781-4306

4. Location of Well (Footage, Sec., T., R., M., or Survey Description): 2113' FSL, 562' FEL, NE SE, SECTION 23, T8 SOUTH, R 21 EAST, SLBM

12. CHECK APPROPRIATE BOX(s) TO INDICATE NATURE OF NOTICE, REPORT, OR OTHER DATA

| TYPE OF SUBMISSION | TYPE OF ACTION | |
|---|---|---|
| [ ] Notice of Intent | [ ] Abandonment | [ ] Change of Plans |
| | [ ] Recompletion | [ ] New Construction |
| [X] Subsequent Report | [ ] Plugging Back | [ ] Non-Routine Fracturing |
| | [ ] Casing Repair | [ ] Water Shut-Off |
| [ ] Final Abandonment Notice | [ ] Altering Casing | [ ] Conversion to Injection |
| | [X] Other FIRST PRODUCTION | [ ] Dispose Water |

(Note) Report results of multiple completion on Well Completion or Recompletion Report and Log form.)

13. Describe Proposed or Completed Operations (Clearly state all pertinent details, and give pertinent dates, including estimated date of starting any proposed work. If well is directionally drilled, give subsurface locations and measured and true vertical depths for all markers and zones pertinent to this work)

**THIS WELL COMMENCED PRODUCTION JULY 6, 2001.**

14. I hereby certify that the foregoing is true and correct.
Signed D. C. Beaman *Doris C Beaman* Title Office Manager Date 07/13/01

(This space for Federal or State office use)

Approved by: Title Date

Conditions of approval, if any

Title 18 U.S.C. Section 1001, makes it a crime for any person knowingly and willfully to make to any department or agency of the United States any false, fictitious or fraudulent statements or representations as to any matter within its jurisdiction.

*See instruction on Reverse Side

Form 3160-4
(August 1999)

UNITED STATES
DEPARTMENT OF THE INTERIOR
BUREAU OF LAND MANAGEMENT

FORM APPROVED
OMB No. 1004-0137
Expires: November 30, 2000

# WELL COMPLETION OR RECOMPLETION REPORT AND LOG

5. Lease Serial No. U-025963

1a. Type of Well ☐ Oil Well ☒ Gas Well ☐ Dry ☐ Other
b. Type of Completion ☒ New Well ☐ Work Over ☐ Deepen ☐ Plug Back ☐ Diff. Resvr.
Other _____

6. If Indian, Allottee or Tribe Name

7. Unit or CA Agreement Name and No. UTU025963

2. Name of Operator SHENANDOAH ENERGY INC
Contact: J.T. CONLEY
E-Mail: jconley@shenandoahenergy.com

8. Lease Name and Well No. WV 9W-23-8-21

3. Address 11002 EAST 17500 SOUTH
VERNAL, UT 84078

3a. Phone No. (include area code) Ph: 435.781.4300

9. API Well No. 43-047-33909

4. Location of Well (Report location clearly and in accordance with Federal requirements)*
At surface NESE 2113FSL 562FEL
At top prod interval reported below NESE 2113FSL 562FEL
At total depth NESE 2113FSL 562FEL

8-5-02

10. Field and Pool, or Exploratory WONSITS VALLEY

11. Sec., T., R., M., or Block and Survey or Area Sec 23 T8S R21E Mer SLB

12. County or Parish UINTAH

13. State UT

14. Date Spudded 05/27/2001

15. Date T.D. Reached 06/22/2001

16. Date Completed ☐ D & A ☒ Ready to Prod. 07/05/2001

17. Elevations (DF, KB, RT, GL)* 4853 GL

18. Total Depth: MD 7510 TVD

19. Plug Back T.D.: MD 7413 TVD

20. Depth Bridge Plug Set: MD TVD

21. Type Electric & Other Mechanical Logs Run (Submit copy of each)
SPECTRAL DENSITY, DUAL LATERLOG, CBL-VDL
07-12-01 07-12-01 07-07-01

22. Was well cored? ☒ No ☐ Yes (Submit analysis)
Was DST run? ☒ No ☐ Yes (Submit analysis)
Directional Survey? ☒ No ☐ Yes (Submit analysis)

23. Casing and Liner Record *(Report all strings set in well)*

| Hole Size | Size/Grade | Wt. (#/ft.) | Top (MD) | Bottom (MD) | Stage Cementer Depth | No. of Sks. & Type of Cement | Slurry Vol. (BBL) | Cement Top* | Amount Pulled |
|---|---|---|---|---|---|---|---|---|---|
| 12.250 | 9.625 K-55 | 36.0 | 0 | 444 | | 175 | | 0 | |
| 7.875 | 4.500 J-55 | 11.6 | 0 | 7456 | | 1404 | | 1200 | |
| | | | | | | | | | |
| | | | | | | | | | |
| | | | | | | | | | |
| | | | | | | | | | |

24. Tubing Record

| Size | Depth Set (MD) | Packer Depth (MD) | Size | Depth Set (MD) | Packer Depth (MD) | Size | Depth Set (MD) | Packer Depth (MD) |
|---|---|---|---|---|---|---|---|---|
| 2.375 | 7140 | | | | | | | |

25. Producing Intervals

| Formation | Top | Bottom |
|---|---|---|
| A) WASATCH | 5918 | 7300 |
| B) | | |
| C) | | |
| D) | | |

26. Perforation Record

| Perforated Interval | Size | No. Holes | Perf. Status |
|---|---|---|---|
| 5918 TO 5926 | | | OPEN |
| 6442 TO 6452 | | | OPEN |
| 6512 TO 6522 | | | OPEN |
| 7150 TO 7160 | | | OPEN |

27. Acid, Fracture, Treatment, Cement Squeeze, Etc.

| Depth Interval | Amount and Type of Material |
|---|---|
| 5918 TO 5926 | SAND FRAC WITH 26,800 LBS I N 12,500 GALS |
| 6442 TO 6522 | SAND FRAC WITH 101,500 LBS I N 44,100 GALS |
| 7150 TO 7300 | SAND FRAC WITH 71,000 LBS I N 53,800 GALS |

CONFIDENTIAL

28. Production - Interval A

| Date First Produced | Test Date | Hours Tested | Test Production | Oil BBL | Gas MCF | Water BBL | Oil Gravity Corr. API | Gas Gravity | Production Method |
|---|---|---|---|---|---|---|---|---|---|
| 07/06/2001 | 07/10/2001 | 24 | → | 9.0 | 1787.0 | 16.0 | | | FLOWS FROM WELL |

| Choke Size | Tbg. Press. Flwg. SI | Csg. Press. | 24 Hr. Rate | Oil BBL | Gas MCF | Water BBL | Gas:Oil Ratio | Well Status |
|---|---|---|---|---|---|---|---|---|
| 48/64 | 350 | 700.0 | → | | | | | PGW |

28a. Production - Interval B

| Date First Produced | Test Date | Hours Tested | Test Production | Oil BBL | Gas MCF | Water BBL | Oil Gravity Corr. API | Gas Gravity | Production Method |
|---|---|---|---|---|---|---|---|---|---|
| | | | → | | | | | | |

| Choke Size | Tbg. Press. Flwg. SI | Csg. Press. | 24 Hr. Rate | Oil BBL | Gas MCF | Water BBL | Gas:Oil Ratio | Well Status |
|---|---|---|---|---|---|---|---|---|
| | | | → | | | | | |

*(See Instructions and spaces for additional data on reverse side)*
**ELECTRONIC SUBMISSION #10501 VERIFIED BY THE BLM WELL INFORMATION SYSTEM**
**** ORIGINAL ** ORIGINAL ** ORIGINAL ** ORIGINAL ** ORIGINAL ** ORIGINAL ** ORIGINAL ****

CONFIDENTIAL

28b. Production - Interval C

| Date First Produced | Test Date | Hours Tested | Test Production | Oil BBL | Gas MCF | Water BBL | Oil Gravity Corr. API | Gas Gravity | Production Method |
|---|---|---|---|---|---|---|---|---|---|
| Choke Size | Tbg. Press. Flwg. SI | Csg. Press. | 24 Hr. Rate | Oil BBL | Gas MCF | Water BBL | Gas:Oil Ratio | Well Status | |

28c. Production - Interval D

| Date First Produced | Test Date | Hours Tested | Test Production | Oil BBL | Gas MCF | Water BBL | Oil Gravity Corr. API | Gas Gravity | Production Method |
|---|---|---|---|---|---|---|---|---|---|
| Choke Size | Tbg. Press. Flwg. SI | Csg. Press. | 24 Hr. Rate | Oil BBL | Gas MCF | Water BBL | Gas:Oil Ratio | Well Status | |

29. Disposition of Gas*(Sold, used for fuel, vented, etc.)*
SOLD

30. Summary of Porous Zones (Include Aquifers):

Show all important zones of porosity and contents thereof: Cored intervals and all drill-stem tests, including depth interval tested, cushion used, time tool open, flowing and shut-in pressures and recoveries.

| Formation | Top | Bottom | Descriptions, Contents, etc. |
|---|---|---|---|
| WASATCH | 5918 | 5926 | CHANNEL SAND |
| WASATCH | 6442 | 6452 | CHANNEL SAND |
| WASATCH | 6512 | 6522 | CHANNEL SAND |
| WASATCH | 7150 | 7160 | CHANNEL SAND |
| WASATCH | 7290 | 7300 | CHANNEL SAND |

31. Formation (Log) Markers

| Name | Top Meas. Depth |
|---|---|
| GREEN RIVER | 2543 |
| MAHOGANY | 3288 |
| WASATCH | 5813 |

RECEIVED
FEB 26 2002
DIVISION OF
OIL, GAS AND MINING

32. Additional remarks (include plugging procedure):
CONFIDENTIAL - TITE HOLE
Do not release well information without permission from Shenandoah Energy Inc.

CONFIDENTIAL

33. Circle enclosed attachments:

1. Electrical/Mechanical Logs (1 full set req'd.)
2. Geologic Report
3. DST Report
4. Directional Survey
5. Sundry Notice for plugging and cement verification
6. Core Analysis
7 Other:

34. I hereby certify that the foregoing and attached information is complete and correct as determined from all available records (see attached instructions):

**Electronic Submission #10501 Verified by the BLM Well Information System.**
**For SHENANDOAH ENERGY INC, sent to the Vernal**

Name *(please print)* J.T. CONLEY Title DIVISION MANAGER

Signature (Electronic Submission) Date 02/22/2002

Title 18 U.S.C. Section 1001 and Title 43 U.S.C. Section 1212, make it a crime for any person knowingly and willfully to make to any department or agency of the United States any false, fictitious or fradulent statements or representations as to any matter within its jurisdiction.

**** ORIGINAL ** ORIGINAL ** ORIGINAL ** ORIGINAL ** ORIGINAL ** ORIGINAL ** ORIGINAL ****

## Additional data for transaction #10501 that would not fit on the form

**26. Perforation Record, continued**

| Perf Interval | Size | No. Holes | Perf Status |
|---|---|---|---|
| 7290 TO 7300 | | | OPEN |

QUESTAR

Questar Exploration and Production Company
Independence Plaza
1050 17th Street, Suite 500
Denver, CO 80265
Tel 303 672 6900 • Fax 303 294 9632

Denver Division

May 28, 2003

Division of Oil, Gas, & Mining
1594 West North Temple, Suite 1210
P. O. Box 145801
Salt Lake City, Utah 84114-5801

**Attention: John Baza/Jim Thompson**

Gentlemen:

This will serve as notice that through the internal corporate changes described below, activities formerly conducted in the name of either Shenandoah Operating Company, LLC (SOC) and/or Shenandoah Energy, Inc. (SEI) will hereafter be conducted in the name of QEP Uinta Basin, Inc.: i) the Shenandoah entities were purchased in July, 2001 by Questar Market Resources, Inc., which is a mid-level holding company for the non-utility businesses of Questar Corporation, ii) Shenandoah Operating Company, LLC has now been merged into Shenandoah Energy, Inc. (SEI), iii) Shenandoah Energy, Inc. has now been re-named **QEP Uinta Basin, Inc.** pursuant to a State of Delaware Amended and Restated Certificate of Incorporation, iv) the same employees will continue to be responsible for operations of the former SOC and SEI properties, both in the field and in the office. Accordingly, the change involves only an internal corporate name change and no third party change of operator is involved. Please alter your records to reflect the entity name change. Attached is a spreadsheet listing all wells affected by this change.

Should you have any questions, please call me at 303 - 308-3056.

Yours truly,

Frank Nielsen
Division Landman

Enclosure

RECEIVED
JUN 02 2003
DIV. OF OIL, GAS & MINING

| well_name | Sec | T | R | api | Entity | Lease Type |
|---|---|---|---|---|---|---|
| UTAH STATE 1 | 36 | 070S | 240E | 4304715128 | 5878 | State |
| BRENNAN FED 3 | 17 | 070S | 210E | 4304715419 | 10750 | Federal |
| FEDERAL 2-29-7-22 | 29 | 070S | 220E | 4304715423 | 5266 | Federal |
| FS PRINCE GOVT 1 | 10 | 070S | 240E | 4304716199 | 7035 | Federal |
| KAYE STATE 1-16 | 16 | 100S | 230E | 4304730609 | 5395 | State |
| LEOTA FED 1 | 34 | 070S | 210E | 4304730879 | 5420 | Federal |
| GULF BRENNAN FED 8 | 17 | 070S | 210E | 4304731509 | 5290 | Federal |
| RFC 1 | 20 | 070S | 210E | 4304731805 | 10952 | Federal |
| EAST COYOTE FED 14-4-8-25 | 04 | 080S | 250E | 4304732493 | 11630 | Federal |
| F S PRINCE 4 | 03 | 070S | 240E | 4304732677 | 7035 | Federal |
| GYPSUM HILLS 21 | 21 | 080S | 210E | 4304732692 | 11819 | Federal |
| TOLL STATION ST 8-36-8-21 | 36 | 080S | 210E | 4304732724 | 12361 | State |
| SAGE GROUSE FED 6-14-8-22 | 14 | 080S | 220E | 4304732746 | 11944 | Federal |
| GYPSUM HILLS 22WG | 22 | 080S | 210E | 4304732818 | 12336 | Federal |
| GLEN BENCH ST 8A-36-8-21 | 36 | 080S | 210E | 4304733037 | 12377 | State |
| GLEN BENCH ST 6-36-8-21 | 36 | 080S | 210E | 4304733038 | 12378 | State |
| SAGE GROUSE 12A-14-8-22 | 14 | 080S | 220E | 4304733177 | 12524 | Federal |
| OU GB 12W-20-8-22 | 20 | 080S | 220E | 4304733249 | 13488 | Federal |
| GLEN BENCH ST 2-36-8-21 | 36 | 080S | 210E | 4304733252 | 12527 | State |
| GBU 15-18-8-22 | 18 | 080S | 220E | 4304733364 | 12690 | Federal |
| GLEN BENCH FED 3W-17-8-22 | 17 | 080S | 220E | 4304733513 | 12950 | Federal |
| GLEN BENCH FED 5W-17-8-22 | 17 | 080S | 220E | 4304733514 | 12873 | Federal |
| WV FED 9W-8-8-22 | 08 | 080S | 220E | 4304733515 | 13395 | Federal |
| GB FED 9W-18-8-22 | 18 | 080S | 220E | 4304733516 | 12997 | Federal |
| OU GB 3W-20-8-22 | 20 | 080S | 220E | 4304733526 | 13514 | Federal |
| GHU 10W-19-8-21 | 19 | 080S | 210E | 4304733528 | 12736 | Federal |
| GH 1W-32-8-21 | 32 | 080S | 210E | 4304733570 | 12797 | State |
| GH 3W-32-8-21 | 32 | 080S | 210E | 4304733571 | 12796 | State |
| GH 5W-32-8-21 | 32 | 080S | 210E | 4304733572 | 12828 | State |
| GH 7W-32-8-21 | 32 | 080S | 210E | 4304733573 | 12872 | State |
| GLEN BENCH 12W-30-8-22 | 30 | 080S | 220E | 4304733670 | 13380 | Federal |
| GH 2W-32-8-21 | 32 | 080S | 210E | 4304733744 | 13029 | State |
| GH 4W-32-8-21 | 32 | 080S | 210E | 4304733745 | 13035 | State |
| GH 8W-32-8-21 | 32 | 080S | 210E | 4304733746 | 13030 | State |
| GB 3W-16-8-22 | 16 | 080S | 220E | 4304733751 | 13577 | State |
| GB 5W-16-8-22 | 16 | 080S | 220E | 4304733752 | 13570 | State |
| GH 6W-32-8-21 | 32 | 080S | 210E | 4304733753 | 13036 | State |
| GB 11W-16-8-22 | 16 | 080S | 220E | 4304733754 | 13582 | State |
| GH 7W-21-8-21 | 21 | 080S | 210E | 4304733845 | 13050 | Federal |
| GH 9W-21-8-21 | 21 | 080S | 210E | 4304733846 | 13074 | Federal |
| GH 11W-21-8-21 | 21 | 080S | 210E | 4304733847 | 13049 | Federal |
| GH 15W-21-8-21 | 21 | 080S | 210E | 4304733848 | 13051 | Federal |
| GH 5G-32-8-21 | 32 | 080S | 210E | 4304733866 | 13037 | State |
| WV 9W-23-8-21 | 23 | 080S | 210E | 4304733909 | 13160 | Federal |
| GHU 14W-20-8-21 | 20 | 080S | 210E | 4304733915 | 13073 | Federal |
| GB 1W-36-8-21 | 36 | 080S | 210E | 4304733944 | 13439 | State |
| GB 4W-30-8-22 | 30 | 080S | 220E | 4304733945 | 13372 | Federal |
| GB 9W-19-8-22 | 19 | 080S | 220E | 4304733946 | 13393 | Federal |
| GB 10W-30-8-22 | 30 | 080S | 220E | 4304733947 | 13389 | Federal |
| GB 12W-19-8-22 | 19 | 080S | 220E | 4304733948 | 13388 | Federal |
| WV 5W-17-8-21 | 17 | 080S | 210E | 4304733954 | 13332 | Federal |
| WV 7W-17-8-21 | 17 | 080S | 210E | 4304733956 | 13330 | Federal |
| GB 9W-25-8-21 | 25 | 080S | 210E | 4304733960 | 13390 | Federal |
| WV 1W-5-8-22 | 05 | 080S | 220E | 4304733985 | 13369 | Federal |
| WV 3W-5-8-22 | 05 | 080S | 220E | 4304733987 | 13321 | Federal |
| WV 7W-5-8-22 | 05 | 080S | 220E | 4304733988 | 13235 | Federal |
| WV 9W-5-8-22 | 05 | 080S | 220E | 4304733990 | 13238 | Federal |
| WV 11W-5-8-22 | 05 | 080S | 220E | 4304733992 | 13239 | Federal |
| WV 13W-5-8-22 | 05 | 080S | 220E | 4304733994 | 13236 | Federal |
| WV 15W-5-8-22 | 05 | 080S | 220E | 4304733996 | 13240 | Federal |
| WV 8W-8-8-22 | 08 | 080S | 220E | 4304734005 | 13220 | Federal |
| WV 14W-8-8-22 | 08 | 080S | 220E | 4304734007 | 13322 | Federal |
| OU GB 6W-20-8-22 | 20 | 080S | 220E | 4304734018 | 13518 | Federal |
| GB 5W-30-8-22 | 30 | 080S | 220E | 4304734025 | 13502 | Federal |
| GB 11W-20-8-22 | 20 | 080S | 220E | 4304734039 | 13413 | Federal |

| well_name | Sec | T | R | api | Entity | Lease Type |
|---|---|---|---|---|---|---|
| OU GB 4W-20-8-22 | 20 | 080S | 220E | 4304734043 | 13520 | Federal |
| WV 7W-36-7-21 | 36 | 070S | 210E | 4304734065 | 13334 | State |
| WV 9W-36-7-21 | 36 | 070S | 210E | 4304734066 | 13331 | State |
| WV 3G-10-8-21 | 10 | 080S | 210E | 4304734106 | 13241 | Federal |
| WV 15G-3-8-21 | 03 | 080S | 210E | 4304734109 | 13368 | Federal |
| WV 16G-3-8-21 | 03 | 080S | 210E | 4304734110 | 13295 | Federal |
| GB 6W-25-8-21 | 25 | 080S | 210E | 4304734121 | 13440 | Fee |
| GB 7W-25-8-21 | 25 | 080S | 210E | 4304734122 | 13436 | Fee |
| GH 5W-21-8-21 | 21 | 080S | 210E | 4304734147 | 13387 | Federal |
| GH 6W-21-8-21 | 21 | 080S | 210E | 4304734148 | 13371 | Federal |
| GH 8W-21-8-21 | 21 | 080S | 210E | 4304734149 | 13293 | Federal |
| GH 9W-17-8-21 | 17 | 080S | 210E | 4304734150 | 13392 | Federal |
| GH 10W-20-8-21 | 20 | 080S | 210E | 4304734151 | 13328 | Federal |
| GH 10W-21-8-21 | 21 | 080S | 210E | 4304734152 | 13378 | Federal |
| GH 12W-21-8-21 | 21 | 080S | 210E | 4304734153 | 13294 | Federal |
| GH 14W-21-8-21 | 21 | 080S | 210E | 4304734154 | 13292 | Federal |
| GH 16W-17-8-21 | 17 | 080S | 210E | 4304734156 | 13354 | Federal |
| GH 16W-21-8-21 | 21 | 080S | 210E | 4304734157 | 13329 | Federal |
| GB 5W-20-8-22 | 20 | 080S | 220E | 4304734209 | 13414 | Federal |
| WV 6W-22-8-21 | 22 | 080S | 210E | 4304734272 | 13379 | Federal |
| GH 1W-20-8-21 | 20 | 080S | 210E | 4304734327 | 13451 | Federal |
| GH 2W-20-8-21 | 20 | 080S | 210E | 4304734328 | 13527 | Federal |
| GH 3W-20-8-21 | 20 | 080S | 210E | 4304734329 | 13728 | Federal |
| GH 7W-20-8-21 | 20 | 080S | 210E | 4304734332 | 13537 | Federal |
| GH 9W-20-8-21 | 20 | 080S | 210E | 4304734333 | 13411 | Federal |
| GH 11W-20-8-21 | 20 | 080S | 210E | 4304734334 | 13410 | Federal |
| GH 15W-20-8-21 | 20 | 080S | 210E | 4304734335 | 13407 | Federal |
| GH 16W-20-8-21 | 20 | 080S | 210E | 4304734336 | 13501 | Federal |
| WV 12W-23-8-21 | 23 | 080S | 210E | 4304734343 | 13430 | Federal |
| OU GB 13W-20-8-22 | 20 | 080S | 220E | 4304734348 | 13495 | Federal |
| OU GB 14W-20-8-22 | 20 | 080S | 220E | 4304734349 | 13507 | Federal |
| OU GB 11W-29-8-22 | 29 | 080S | 220E | 4304734350 | 13526 | Federal |
| WV 11G-5-8-22 | 05 | 080S | 220E | 4304734388 | 13422 | Federal |
| WV 13G-5-8-22 | 05 | 080S | 220E | 4304734389 | 13738 | Federal |
| WV 15G-5-8-22 | 05 | 080S | 220E | 4304734390 | 13459 | Federal |
| GB 11W-30-8-22 | 30 | 080S | 220E | 4304734392 | 13433 | Fee |
| SU BRENNAN W 15W-18-7-22 | 18 | 070S | 220E | 4304734403 | 13442 | Federal |
| STIRRUP U 16W-5-8-22 | 05 | 080S | 220E | 4304734446 | 13654 | Federal |
| STIRRUP U 2W-5-8-22 | 05 | 080S | 220E | 4304734455 | 13700 | Federal |
| WV 10W-5-8-22 | 05 | 080S | 220E | 4304734456 | 13540 | Federal |
| WV 16W-8-8-22 | 08 | 080S | 220E | 4304734470 | 13508 | Federal |
| GB 16WX-30-8-22 | 30 | 080S | 220E | 4304734506 | 13431 | Federal |
| OU GB 1W-19-8-22 | 19 | 080S | 220E | 4304734512 | 13469 | Federal |
| OU GB 2W-19-8-22 | 19 | 080S | 220E | 4304734513 | 13461 | Federal |
| OU GB 5W-19-8-22 | 19 | 080S | 220E | 4304734514 | 13460 | Federal |
| OU GB 7W-19-8-22 | 19 | 080S | 220E | 4304734515 | 13462 | Federal |
| OU GB 8W-19-8-22 | 19 | 080S | 220E | 4304734516 | 13489 | Federal |
| OU GB 11W-19-8-22 | 19 | 080S | 220E | 4304734517 | 13467 | Federal |
| OU GB 16W-19-8-22 | 19 | 080S | 220E | 4304734522 | 13476 | Federal |
| GB 1W-30-8-22 | 30 | 080S | 220E | 4304734528 | 13487 | Federal |
| GB 3W-30-8-22 | 30 | 080S | 220E | 4304734529 | 13493 | Federal |
| GB 6W-30-8-22 | 30 | 080S | 220E | 4304734530 | 13519 | Federal |
| GB 7W-30-8-22 | 30 | 080S | 220E | 4304734531 | 13494 | Federal |
| GB 8W-30-8-22 | 30 | 080S | 220E | 4304734532 | 13483 | Federal |
| GB 9W-30-8-22 | 30 | 080S | 220E | 4304734533 | 13500 | Federal |
| OU GB 6W-19-8-22 | 19 | 080S | 220E | 4304734534 | 13475 | Federal |
| OU GB 10W-19-8-22 | 19 | 080S | 220E | 4304734535 | 13479 | Federal |
| OU GB 13W-19-8-22 | 19 | 080S | 220E | 4304734536 | 13478 | Federal |
| OU GB 14W-19-8-22 | 19 | 080S | 220E | 4304734537 | 13484 | Federal |
| OU GB 15W-19-8-22 | 19 | 080S | 220E | 4304734538 | 13482 | Federal |
| OU GB 12W-17-8-22 | 17 | 080S | 220E | 4304734542 | 13543 | Federal |
| OU GB 6W-17-8-22 | 17 | 080S | 220E | 4304734543 | 13536 | Federal |
| OU GB 13W-17-8-22 | 17 | 080S | 220E | 4304734544 | 13547 | Federal |
| OU GB 6W-29-8-22 | 29 | 080S | 220E | 4304734545 | 13535 | Federal |
| OU GB 3W-29-8-22 | 29 | 080S | 220E | 4304734546 | 13509 | Federal |

| well_name | Sec | T | R | api | Entity | Lease Type |
|---|---|---|---|---|---|---|
| OU GB 13W-29-8-22 | 29 | 080S | 220E | 4304734547 | 13506 | Federal |
| OU GB 4W-29-8-22 | 29 | 080S | 220E | 4304734548 | 13534 | Federal |
| OU GB 5W-29-8-22 | 29 | 080S | 220E | 4304734549 | 13505 | Federal |
| OU GB 14W-17-8-22 | 17 | 080S | 220E | 4304734550 | 13550 | Federal |
| OU GB 11W-17-8-22 | 17 | 080S | 220E | 4304734553 | 13671 | Federal |
| OU GB 14W-29-8-22 | 29 | 080S | 220E | 4304734554 | 13528 | Federal |
| OU GB 2W-17-8-22 | 17 | 080S | 220E | 4304734559 | 13539 | Federal |
| OU GB 7W-17-8-22 | 17 | 080S | 220E | 4304734560 | 13599 | Federal |
| GH EXT 15W-17-8-21 | 17 | 080S | 210E | 4304734562 | 13674 | Federal |
| OU GB 16W-18-8-22 | 18 | 080S | 220E | 4304734563 | 13559 | Federal |
| OU GB 1W-29-8-22 | 29 | 080S | 220E | 4304734573 | 13562 | Federal |
| OU GB 7W-29-8-22 | 29 | 080S | 220E | 4304734574 | 13564 | Federal |
| OU GB 8W-29-8-22 | 29 | 080S | 220E | 4304734575 | 13609 | Federal |
| OU GB 9W-29-8-22 | 29 | 080S | 220E | 4304734576 | 13551 | Federal |
| OU GB 10W-29-8-22 | 29 | 080S | 220E | 4304734577 | 13594 | Federal |
| OU GB 15W-29-8-22 | 29 | 080S | 220E | 4304734578 | 13569 | Federal |
| OU GB 4W-16-8-22 | 16 | 080S | 220E | 4304734598 | 13579 | State |
| OU GB 2W-20-8-22 | 20 | 080S | 220E | 4304734599 | 13664 | Federal |
| OU GB 2W-29-8-22 | 29 | 080S | 220E | 4304734600 | 13691 | Federal |
| OU GB 15W-17-8-22 | 17 | 080S | 220E | 4304734601 | 13632 | Federal |
| OU GB 16W-17-8-22 | 17 | 080S | 220E | 4304734602 | 13639 | Federal |
| OU GB 16W-29-8-22 | 29 | 080S | 220E | 4304734603 | 13610 | Federal |
| OU GB 1W-20-8-22 | 20 | 080S | 220E | 4304734604 | 13612 | Federal |
| OU GB 12W-16-8-22 | 16 | 080S | 220E | 4304734617 | 13697 | State |
| OU GB 13W-16-8-22 | 16 | 080S | 220E | 4304734618 | 13611 | State |
| OU GB 15W-16-8-22 | 16 | 080S | 220E | 4304734622 | 13595 | State |
| OU GB 1W-17-8-22 | 17 | 080S | 220E | 4304734623 | 13701 | Federal |
| OU GB 9W-17-8-22 | 17 | 080S | 220E | 4304734624 | 13663 | Federal |
| OU GB 10W-17-8-22 | 17 | 080S | 220E | 4304734625 | 13684 | Federal |
| OU GB 9W-20-8-22 | 20 | 080S | 220E | 4304734630 | 13637 | Federal |
| OU GB 10W-20-8-22 | 20 | 080S | 220E | 4304734631 | 13682 | Federal |
| OU GB 15W-20-8-22 | 20 | 080S | 220E | 4304734632 | 13616 | Federal |
| OU WIH 13W-21-8-22 | 21 | 080S | 220E | **4304734646** | 13745 | Federal |
| OU GB 13W-9-8-22 | 09 | 080S | 220E | 4304734654 | 13706 | Federal |
| OU GB 2W-16-8-22 | 16 | 080S | 220E | 4304734657 | 13721 | State |
| OU GB 6W-16-8-22 | 16 | 080S | 220E | 4304734658 | 13592 | State |
| OU GB 7W-16-8-22 | 16 | 080S | 220E | **4304734659** | 13747 | State |
| OU GB 14W-21-8-22 | 21 | 080S | 220E | 4304734664 | 13720 | Federal |
| OU GB 12WX-29-8-22 | 29 | 080S | 220E | 4304734668 | 13555 | Federal |
| OU WIH 10W-21-8-22 | 21 | 080S | 220E | 4304734681 | 13662 | Federal |
| OU GB 3W-21-8-22 | 21 | 080S | 220E | **4304734686** | 13746 | Federal |
| OU GB 16SG-30-8-22 | 30 | 080S | 220E | 4304734688 | 13593 | Federal |
| OU WIH 7W-21-8-22 | 21 | 080S | 220E | 4304734689 | 13716 | Federal |
| OU GB 5W-21-8-22 | 21 | 080S | 220E | **4304734690** | 13770 | Federal |
| OU GB 7W-20-8-22 | 20 | 080S | 220E | 4304734705 | 13710 | Federal |
| OU SG 10W-15-8-22 | 15 | 080S | 220E | **4304734719** | 13725 | Federal |
| OU SG 9W-10-8-22 | 10 | 080S | 220E | 4304734783 | 13722 | Federal |

JUL 0 7 2003

3104 (932.34)WF
Nationwide Bond ESB000024

NOTICE

| | | |
|---|---|---|
| QEP Uinta Basin, Inc.<br>1050 17th Street Suite 500<br>Denver, Colorado 80265 | :<br>:<br>:<br>: | Oil and Gas<br>lease |

Name Change Recognized

Acceptable evidence has been filed in this office concerning the name change of Shenandoah Energy Incorporated into QEP Uinta Basin, Incorporated. QEP Uinta Basin, Incorporated is the surviving entity. This name change is recognized effective April 17, 2003.

Eastern States will notify the Minerals Management Service and all applicable Bureau of Land Management offices of the change by a copy of this notice.

If you identify other leases in which the merging entity maintain an interest, please contact this office and we will appropriately document those files with a copy of this notice.

If you have any questions, please contact Bill Forbes at 703-440-1536.

S/Wilbert B. Forbes

Wilbert B. Forbes
Land Law Examiner
Branch of Use Authorization
Division of Resources Planning,
Use and Protection

bc: JFO,MMS, ES RF, 930 RF, 932.34 RF, E-932: wbf:07 /07/03:440-1536/ QEP Unita Basin
MFO

# United States Department of the Interior

BUREAU OF LAND MANAGEMENT
Utah State Office
P.O. Box 45155
Salt Lake City, UT 84145-0155

In Reply Refer To:
3106
(UT-924)

July 21, 2003

Memorandum

To: Vernal Field Office

From: ACTING Chief, Branch of Minerals Adjudication

Subject: Name Change Approval

Attached is an approved copy of the name change from BLM-Eastern States, which is recognized by the Utah State Office. We have updated our records to reflect:

The name change from Shenandoah Energy Incorporated into QEP Uinta Basin, Incorporated is effective July 23, 1999. The BLM Bond Number is ESB000024.

Mary Higgins
Mary Higgins
Acting Chief, Branch of
Minerals Adjudication

Enclosure
1. Eastern States Letter
2. List of leases

cc: MMS, James Sykes, PO Box 25165, M/S 357 B1, Denver CO 80225
State of Utah, DOGM, Earlene Russell (Ste. 1210), Box 145801, SLC UT 84114
Teresa Thompson (UT-922)
Joe Incardine (UT-921)

RECEIVED
JUL 29 2003
DIV. OF OIL, GAS & MINING

# Exhibit of Leases

UTSL-065342
UTSL-065429
UTSL-066409-A
UTSL-066446
UTSL-066446-A
UTSL-066446-B
UTSL-066791
UTSL-069330
UTSL-070932-A
UTSL-071745
UTSL-071963
UTSL-071964
UTSL-071965

UTU-046
UTU-055
UTU-057
UTU-058
UTU-059
UTU-080
UTU-081
UTU-082
UTU-093
UTU-0116
UTU-0558
UTU-0559
UTU-0560
UTU-0561
UTU-0562
UTU-0566
UTU-0567
UTU-0568
UTU-0569
UTU-0570
UTU-0571
UTU-0572
UTU-0629
UTU-0802
UTU-0803
UTU0804
UTU0805
UTU0806
UTU0807
UTU0809
UTU0810
UTU-0823
UTU-0824
UTU-0825
UTU-0826
UTU-0827
UTU-0828
UTU-0829
UTU-0830
UTU-0933
UTU-0971
UTU-0971-A
UTU-01089
UTU-02025
UTU-02030
UTU-02060
UTU-02148
UTU-02149
UTU-02510-A
UTU-09613
UTU-09617
UTU-09809
UTU-011225-B
UTU-011226
UTU-011226-B
UTU-012457
UTU-012457-A
UTU-018260-A
UTU-022158
UTU-025960
UTU-025962
UTU-025963
UTU-029649
UTU-65471
UTU-65472
UTU-103144
UTU-140740
UTU-14219
UTU-14639
UTU-16551
UTU-28652
UTU-42050
UTU-43915
UTU-43916
UTU-43917
UTU-43918
UTU-56947
UTU-65276
UTU-65404
UTU-65471
UTU-65472
UTU-65632
UTU-67844
UTU-68217
UTU-68218
UTU-68219
UTU-68220
UTU-68387
UTU-68620
UTU-69001
UTU-70853
UTU-70854
UTU-70855
UTU-70856
UTU-71416
UTU-72066
UTU-72109
UTU-72118
UTU-72598
UTU-72634
UTU-72649
UTU-73182
UTU-73443
UTU-73456
UTU-73680
UTU-73681
UTU-73684
UTU-73686
UTU-73687.
UTU-73698
UTU-73699
UTU-73700
UTU-73710
UTU-73914
UTU-73917
UTU-74401
UTU-74402
UTU-74407
UTU-74408
UTU-74419
UTU-74493
UTU-74494
UTU-74495
UTU-74496
UTU-74836
UTU-74842
UTU-74968
UTU-74971
UTU-74972
UTU-75079
UTU-75080
UTU-75081
UTU-75082
UTU-75083
UTU-75084
UTU-75085
UTU-75086
UTU-75087
UTU-75088
UTU-75102
UTU-75103
UTU-75116
UTU-75243
UTU-75503
UTU-75678
UTU-75684
UTU-76278
UTU-75760
UTU-75939
UTU-76039
UTU-76482
UTU-76507
UTU-76508
UTU-76721
UTU-76835
UTU-77063
UTU-77301
UTU-77308
UTU-78021
UTU-78028
UTU-78029
UTU-78214
UTU-78215
UTU-78216
UTU-80636
UTU-80637
UTU-80638
UTU-80639
UTU-80640

Division of Oil, Gas and Mining

# OPERATOR CHANGE WORKSHEET

| ROUTING |
|---|
| 1. GLH |
| 2. CDW |
| 3. FILE |

Change of Operator (Well Sold) — Designation of Agent/Operator

**X Operator Name Change** — Merger

The operator of the well(s) listed below has changed, effective: **2/1/2003**

| **FROM:** (Old Operator): | **TO:** ( New Operator): |
|---|---|
| N4235-Shenandoah Energy Inc<br>11002 E 17500 S<br>Vernal, UT 84078-8526<br>Phone: (435) 781-4341 | N2460-QEP Uinta Basin Inc<br>11002 E 17500 S<br>Vernal, UT 84078-8526<br>Phone: (435) 781-4341 |

**CA No.** **Unit:**

**WELL(S)**

| NAME | SEC | TWN | RNG | API NO | ENTITY NO | LEASE TYPE | WELL TYPE | WELL STATUS | Confid |
|---|---|---|---|---|---|---|---|---|---|
| WV 5W-17-8-21 | 17 | 080S | 210E | 4304733954 | 13332 | Federal | GW | P | |
| WV 7W-17-8-21 | 17 | 080S | 210E | 4304733956 | 13330 | Federal | GW | P | |
| GHU 14W-20-8-21 | 20 | 080S | 210E | 4304733915 | 13073 | Federal | GW | P | |
| GH 9W-21-8-21 | 21 | 080S | 210E | 4304733846 | 13074 | Federal | GW | P | |
| GH 11W-21-8-21 | 21 | 080S | 210E | 4304733847 | 13049 | Federal | GW | P | |
| GH 15W-21-8-21 | 21 | 080S | 210E | 4304733848 | 13051 | Federal | GW | P | |
| WV 9W-23-8-21 | 23 | 080S | 210E | 4304733909 | 13160 | Federal | GW | P | |
| GB 9W-25-8-21 | 25 | 080S | 210E | 4304733960 | 13390 | Federal | GW | P | |
| WV 1W-5-8-22 | 05 | 080S | 220E | 4304733985 | 13369 | Federal | GW | P | |
| WV 3W-5-8-22 | 05 | 080S | 220E | 4304733987 | 13321 | Federal | OW | S | |
| WV 7W-5-8-22 | 05 | 080S | 220E | 4304733988 | 13235 | Federal | GW | P | |
| WV 9W-5-8-22 | 05 | 080S | 220E | 4304733990 | 13238 | Federal | GW | P | |
| WV 11W-5-8-22 | 05 | 080S | 220E | 4304733992 | 13239 | Federal | GW | P | |
| WV 13W-5-8-22 | 05 | 080S | 220E | 4304733994 | 13236 | Federal | GW | P | |
| WV 15W-5-8-22 | 05 | 080S | 220E | 4304733996 | 13240 | Federal | GW | P | |
| WV 8W-8-8-22 | 08 | 080S | 220E | 4304734005 | 13220 | Federal | GW | P | |
| GB 9W-19-8-22 | 19 | 080S | 220E | 4304733946 | 13393 | Federal | GW | P | |
| GB 12W-19-8-22 | 19 | 080S | 220E | 4304733948 | 13388 | Federal | GW | P | |
| GB 4W-30-8-22 | 30 | 080S | 220E | 4304733945 | 13372 | Federal | GW | P | |
| GB 10W-30-8-22 | 30 | 080S | 220E | 4304733947 | 13389 | Federal | GW | P | |
| | | | | | | | | | |

## OPERATOR CHANGES DOCUMENTATION

**Enter date after each listed item is completed**

1. (R649-8-10) Sundry or legal documentation was received from the **FORMER** operator on: 6/2/2003
2. (R649-8-10) Sundry or legal documentation was received from the **NEW** operator on: 6/2/2003
3. The new company was checked on the **Department of Commerce, Division of Corporations Database on:** 6/19/2003
4. Is the new operator registered in the State of Utah: YES Business Number: 5292864-0151
5. If **NO**, the operator was contacted contacted on:

6. (R649-9-2)Waste Management Plan has been received on: IN PLACE

7. **Federal and Indian Lease Wells:** The BLM and or the BIA has approved the merger, name change, or operator change for all wells listed on Federal or Indian leases on: 7/21/2003

8. **Federal and Indian Units:**
The BLM or BIA has approved the successor of unit operator for wells listed on: 7/21/2003

9. **Federal and Indian Communization Agreements ("CA"):**
The BLM or BIA has approved the operator for all wells listed within a CA on: n/a

10. **Underground Injection Control ("UIC")** The Division has approved UIC Form 5, **Transfer of Authority to Inject,** for the enhanced/secondary recovery unit/project for the water disposal well(s) listed on: n/a

## DATA ENTRY:

1. Changes entered in the **Oil and Gas Database on:** 8/27/2003
2. Changes have been entered on the **Monthly Operator Change Spread Sheet on:** 8/27/2003
3. Bond information entered in RBDMS on: n/a
4. Fee wells attached to bond in RBDMS on: n/a

## STATE WELL(S) BOND VERIFICATION:

1. State well(s) covered by Bond Number: 965-003-032

## FEDERAL WELL(S) BOND VERIFICATION:

1. Federal well(s) covered by Bond Number: 965-002-976

## INDIAN WELL(S) BOND VERIFICATION:

1. Indian well(s) covered by Bond Number: 799446

## FEE WELL(S) BOND VERIFICATION:

1. (R649-3-1) The **NEW** operator of any fee well(s) listed covered by Bond Number 965-003-033

2. The **FORMER** operator has requested a release of liability from their bond on: n/a
The Division sent response by letter on: n/a

## LEASE INTEREST OWNER NOTIFICATION:

3. (R649-2-10) The **FORMER** operator of the fee wells has been contacted and informed by a letter from the Division of their responsibility to notify all interest owners of this change on: n/a

**COMMENTS:**

**Division of Oil, Gas and Mining**

# OPERATOR CHANGE WORKSHEET

| ROUTING |
|---|
| 1. DJJ |
| 2. CDW |

Change of Operator (Well Sold) **X - Operator Name Change/Merger**

The operator of the well(s) listed below has changed, effective: **1/1/2007**

| **FROM:** (Old Operator): | **TO:** ( New Operator): |
|---|---|
| N2460-QEP Uinta Basin, Inc. | N5085-Questar E&P Company |
| 1050 17th St, Suite 500 | 1050 17th St, Suite 500 |
| Denver, CO 80265 | Denver, CO 80265 |
| Phone: 1 (303) 672-6900 | Phone: 1 (303) 672-6900 |

**CA No.** **Unit:**

| WELL NAME | SEC | TWN | RNG | API NO | ENTITY NO | LEASE TYPE | WELL TYPE | WELL STATUS |
|---|---|---|---|---|---|---|---|---|
| SEE ATTACHED LISTS | | | | * | | | | |

## OPERATOR CHANGES DOCUMENTATION

**Enter date after each listed item is completed**

1. (R649-8-10) Sundry or legal documentation was received from the **FORMER** operator on: 4/19/2007
2. (R649-8-10) Sundry or legal documentation was received from the **NEW** operator on: 4/16/2007
3. The new company was checked on the **Department of Commerce, Division of Corporations Database on:** 1/31/2005

4a. Is the new operator registered in the State of Utah: _____ Business Number: 764611-0143

5a. (R649-9-2)Waste Management Plan has been received on: IN PLACE

5b. Inspections of LA PA state/fee well sites complete on: n/a

5c. Reports current for Production/Disposition & Sundries on: n/a

6. **Federal and Indian Lease Wells:** The BLM and or the BIA has approved the merger, name change, or operator change for all wells listed on Federal or Indian leases on: BLM 4/23/2007 BIA
7. **Federal and Indian Units:**
   The BLM or BIA has approved the successor of unit operator for wells listed on: 4/23/2007
8. **Federal and Indian Communization Agreements ("CA"):**
   The BLM or BIA has approved the operator for all wells listed within a CA on: _____
9. **Underground Injection Control ("UIC")** The Division has approved UIC Form 5, **Transfer of Authority to Inject,** for the enhanced/secondary recovery unit/project for the water disposal well(s) listed on: _____

## DATA ENTRY:

1. Changes entered in the **Oil and Gas Database on:** 4/30/2007 and 5/15/2007
2. Changes have been entered on the **Monthly Operator Change Spread Sheet on:** 4/30/2007 and 5/15/2007
3. Bond information entered in RBDMS on: 4/30/2007 and 5/15/2007
4. Fee/State wells attached to bond in RBDMS on: 4/30/2007 and 5/15/2007
5. Injection Projects to new operator in RBDMS on: 4/30/2007 and 5/15/2007
6. Receipt of Acceptance of Drilling Procedures for APD/New on: n/a

## BOND VERIFICATION:

1. Federal well(s) covered by Bond Number: ESB000024
2. Indian well(s) covered by Bond Number: 799446

3a. (R649-3-1) The **NEW** operator of any state/fee well(s) listed covered by Bond Number 965003033

3b. The **FORMER** operator has requested a release of liability from their bond on: n/a

## LEASE INTEREST OWNER NOTIFICATION:

4. (R649-2-10) The **NEW** operator of the fee wells has been contacted and informed by a letter from the Division of their responsibility to notify all interest owners of this change on: n/a

**COMMENTS: THIS IS A COMPANY NAME CHANGE.**
SOME WELL NAMES HAVE BEEN CHANGED AS REQUESTED

| Original Well Name | Well Name & No. | Q/Q | SEC | TWP | RNG | API | Entity | Lease | Well Type | Status |
|---|---|---|---|---|---|---|---|---|---|---|
| FEDERAL 2-29-7-22 | FEDERAL 2-29-7-22 | NESW | 29 | 070S | 220E | 4304715423 | 5266 | Federal | GW | S |
| UTAH FED D-1 | UTAH FED D-1 | SWSW | 14 | 070S | 240E | 4304715936 | 10699 | Federal | GW | S |
| UTAH FED D-2 | UTAH FED D-2 | NESW | 25 | 070S | 240E | 4304715937 | 9295 | Federal | GW | S |
| PRINCE 1 | PRINCE 1 | SWSW | 10 | 070S | 240E | 4304716199 | 7035 | Federal | GW | P |
| UTAH FED D-4 | UTAH FED D-4 | SWSE | 14 | 070S | 240E | 4304731215 | 9297 | Federal | GW | S |
| FZ BB 1 | **BRENNAN FZ-BB1** | NESE | 20 | 070S | 210E | 4304731805 | 10952 | Federal | GW | TA |
| EAST COYOTE FED 14-4-8-25 | EAST COYOTE FED 14-4-8-25 | SESW | 04 | 080S | 250E | 4304732493 | 11630 | Federal | OW | P |
| F S PRINCE 4 | **PRINCE 4** | SWSW | 03 | 070S | 240E | 4304732677 | 7035 | Federal | OW | P |
| GYPSUM HILLS 21 | **GH 21 WG** | **SWSW** | **21** | 080S | 210E | 4304732692 | 11819 | Federal | GW | P |
| SAGE GROUSE FED 6-14-8-22 | **OU SG 6 14 8 22** | SENW | 14 | 080S | 220E | 4304732746 | 11944 | Federal | GW | P |
| GYPSUM HILLS 22WG | **GH 22 WG** | SWNW | 22 | 080S | 210E | 4304732818 | 12336 | Federal | GW | P |
| SAGE GROUSE 12A-14-8-22 | SAGE GROUSE 12A-14-8-22 | NWSW | 14 | 080S | 220E | 4304733177 | 12524 | Federal | GW | S |
| OU GB 12W-20-8-22 | OU GB 12W-20-8-22 | NWSW | 20 | 080S | 220E | 4304733249 | 13488 | Federal | GW | P |
| GBU 15-18-8-22 | **OU GB 15 18 8 22** | SWSE | 18 | 080S | 220E | 4304733364 | 12690 | Federal | GW | P |
| GLEN BENCH FED 3W-17-8-22 | **OU GB 3W 17 8 22** | NENW | 17 | 080S | 220E | 4304733513 | 12950 | Federal | GW | P |
| GLEN BENCH FED 5W-17-8-22 | **OU GB 5W 17 8 22** | SWNW | 17 | 080S | 220E | 4304733514 | 12873 | Federal | GW | P |
| WV FED 9W-8-8-22 | **WV 9W 8 8 22** | NESE | 08 | 080S | 220E | 4304733515 | 13395 | Federal | GW | P |
| GB FED 9W-18-8-22 | **OU GB 9W 18 8 22** | NESE | 18 | 080S | 220E | 4304733516 | 12997 | Federal | GW | P |
| OU GB 3W-20-8-22 | OU GB 3W-20-8-22 | NENW | 20 | 080S | 220E | 4304733526 | 13514 | Federal | GW | P |
| GLEN BENCH 12W-30-8-22 | **OU GB 12W 30 8 22** | NWSW | 30 | 080S | 220E | 4304733670 | 13380 | Federal | GW | P |
| WVFU 10W-8-8-22 | **WV 10W 8 8 22** | NWSE | 08 | 080S | 220E | 4304733814 | 13450 | Federal | GW | P |
| GH 7W-21-8-21 | GH 7W-21-8-21 | SWNE | 21 | 080S | 210E | 4304733845 | 13050 | Federal | GW | P |
| GH 9W-21-8-21 | GH 9W-21-8-21 | NESE | 21 | 080S | 210E | 4304733846 | 13074 | Federal | GW | P |
| GH 11W-21-8-21 | GH 11W-21-8-21 | NESW | 21 | 080S | 210E | 4304733847 | 13049 | Federal | GW | P |
| GH 15W-21-8-21 | GH 15W-21-8-21 | SWSE | 21 | 080S | 210E | 4304733848 | 13051 | Federal | GW | P |
| WV 7W-22-8-21 | WV 7W-22-8-21 | SWNE | 22 | 080S | 210E | 4304733907 | 13230 | Federal | GW | P |
| WV 9W-23-8-21 | WV 9W-23-8-21 | NESE | 23 | 080S | 210E | 4304733909 | 13160 | Federal | GW | P |
| GHU 14W-20-8-21 | **GH 14W 20 8 21** | SESW | 20 | 080S | 210E | 4304733915 | 13073 | Federal | GW | P |
| GB 4W-30-8-22 | **OU GB 4W 30 8 22** | NWNW | 30 | 080S | 220E | 4304733945 | 13372 | Federal | GW | P |
| GB 9W-19-8-22 | **OU GB 9W 19 8 22** | NESE | 19 | 080S | 220E | 4304733946 | 13393 | Federal | GW | P |
| GB 10W-30-8-22 | **OU GB 10W 30 8 22** | NWSE | 30 | 080S | 220E | 4304733947 | 13389 | Federal | GW | P |
| GB 12W-19-8-22 | **OU GB 12W 19 8 22** | NWSW | 19 | 080S | 220E | 4304733948 | 13388 | Federal | GW | P |
| GB 9W-25-8-21 | GB 9W-25-8-21 | NESE | 25 | 080S | 210E | 4304733960 | 13390 | Federal | GW | P |
| WV 1W-5-8-22 | **SU 1W 5 8 22** | NENE | 05 | 080S | 220E | 4304733985 | 13369 | Federal | GW | P |
| WV 3W-5-8-22 | **SU 3W 5 8 22** | NENW | 05 | 080S | 220E | 4304733987 | 13321 | Federal | OW | S |
| WV 7W-5-8-22 | **SU 7W 5 8 22** | SWNE | 05 | 080S | 220E | 4304733988 | 13235 | Federal | GW | P |
| WV 9W-5-8-22 | **SU 9W 5 8 22** | NESE | 05 | 080S | 220E | 4304733990 | 13238 | Federal | GW | P |
| WV 11W-5-8-22 | **SU 11W 5 8 22** | NESW | 05 | 080S | 220E | 4304733992 | 13239 | Federal | GW | S |
| WV 13W-5-8-22 | **SU 13W 5 8 22** | SWSW | 05 | 080S | 220E | 4304733994 | 13236 | Federal | GW | S |
| WV 15W-5-8-22 | **SU 15W 5 8 22** | SWSE | 05 | 080S | 220E | 4304733996 | 13240 | Federal | GW | P |
| WV 8W-8-8-22 | WV 8W-8-8-22 | SENE | 08 | 080S | 220E | 4304734005 | 13320 | Federal | GW | P |
| WV 14W-8-8-22 | WV 14W-8-8-22 | SESW | 08 | 080S | 220E | 4304734007 | 13322 | Federal | GW | P |

| Original Well Name | Well Name & No. | Q/Q | SEC | TWP | RNG | API | Entity | Lease | Well Type | Status |
|---|---|---|---|---|---|---|---|---|---|---|
| OU GB 6W-20-8-22 | OU GB 6W-20-8-22 | SENW | 20 | 080S | 220E | 4304734018 | 13518 | Federal | GW | P |
| GB 5W-30-8-22 | **OU GB 5W 30 8 22** | SWNW | 30 | 080S | 220E | 4304734025 | 13502 | Federal | GW | P |
| GB 11W-20-8-22 | **OU GB 11W 20 8 22** | NESW | 20 | 080S | 220E | 4304734039 | 13413 | Federal | GW | P |
| OU GB 4W-20-8-22 | OU GB 4W-20-8-22 | NWNW | 20 | 080S | 220E | 4304734043 | 13520 | Federal | GW | P |
| GH 5W-21-8-21 | GH 5W-21-8-21 | SWNW | 21 | 080S | 210E | 4304734147 | 13387 | Federal | GW | P |
| GH 6W-21-8-21 | GH 6W-21-8-21 | SENW | 21 | 080S | 210E | 4304734148 | 13371 | Federal | GW | P |
| GH 8W-21-8-21 | GH 8W-21-8-21 | SENE | 21 | 080S | 210E | 4304734149 | 13293 | Federal | GW | P |
| GH 10W-20-8-21 | GH 10W-20-8-21 | NWSE | 20 | 080S | 210E | 4304734151 | 13328 | Federal | GW | P |
| GH 10W-21-8-21 | GH 10W-21-8-21 | NWSE | 21 | 080S | 210E | 4304734152 | 13378 | Federal | GW | P |
| GH 12W-21-8-21 | GH 12W-21-8-21 | NWSW | 21 | 080S | 210E | 4304734153 | 13294 | Federal | GW | P |
| GH 14W-21-8-21 | GH 14W-21-8-21 | SESW | 21 | 080S | 210E | 4304734154 | 13292 | Federal | GW | P |
| GH 16W-21-8-21 | GH 16W-21-8-21 | SESE | 21 | 080S | 210E | 4304734157 | 13329 | Federal | GW | P |
| GB 5W-20-8-22 | **OU GB 5W 20 8 22** | SWNW | 20 | 080S | 220E | 4304734209 | 13414 | Federal | GW | P |
| WV 6W-22-8-21 | WV 6W-22-8-21 | SENW | 22 | 080S | 210E | 4304734272 | 13379 | Federal | GW | P |
| GH 1W-20-8-21 | GH 1W-20-8-21 | NENE | 20 | 080S | 210E | 4304734327 | 13451 | Federal | GW | P |
| GH 2W-20-8-21 | GH 2W-20-8-21 | NWNE | 20 | 080S | 210E | 4304734328 | 13527 | Federal | GW | P |
| GH 3W-20-8-21 | GH 3W-20-8-21 | NENW | 20 | 080S | 210E | 4304734329 | 13728 | Federal | GW | P |
| GH 7W-20-8-21 | GH 7W-20-8-21 | SWNE | 20 | 080S | 210E | 4304734332 | 13537 | Federal | GW | P |
| GH 9W-20-8-21 | GH 9W-20-8-21 | NESE | 20 | 080S | 210E | 4304734333 | 13411 | Federal | GW | P |
| GH 11W-20-8-21 | GH 11W-20-8-21 | NESW | 20 | 080S | 210E | 4304734334 | 13410 | Federal | GW | P |
| GH 15W-20-8-21 | GH 15W-20-8-21 | SWSE | 20 | 080S | 210E | 4304734335 | 13407 | Federal | GW | P |
| GH 16W-20-8-21 | GH 16W-20-8-21 | SESE | 20 | 080S | 210E | 4304734336 | 13501 | Federal | GW | P |
| WV 12W-23-8-21 | WV 12W-23-8-21 | NWSW | 23 | 080S | 210E | 4304734343 | 13430 | Federal | GW | P |
| OU GB 13W-20-8-22 | OU GB 13W-20-8-22 | SWSW | 20 | 080S | 220E | 4304734348 | 13495 | Federal | GW | P |
| OU GB 14W-20-8-22 | OU GB 14W-20-8-22 | SESW | 20 | 080S | 220E | 4304734349 | 13507 | Federal | GW | P |
| OU GB 11W-29-8-22 | OU GB 11W-29-8-22 | NESW | 29 | 080S | 220E | 4304734350 | 13526 | Federal | GW | P |
| WV 11G-5-8-22 | **WVX 11G 5 8 22** | NESW | 05 | 080S | 220E | 4304734388 | 13422 | Federal | OW | P |
| WV 13G-5-8-22 | **WVX 13G 5 8 22** | SWSW | 05 | 080S | 220E | 4304734389 | 13738 | Federal | OW | P |
| WV 15G-5-8-22 | **WVX 15G 5 8 22** | SWSE | 05 | 080S | 220E | 4304734390 | 13459 | Federal | OW | P |
| SU BRENNAN W 15W-18-7-22 | SU BRENNAN W 15W-18-7-22 | SWSE | 18 | 070S | 220E | 4304734403 | 13442 | Federal | GW | TA |
| STIRRUP U 16W-5-8-22 | **SU 16W 5 8 22** | SESE | 05 | 080S | 220E | 4304734446 | 13654 | Federal | GW | P |
| STIRRUP U 2W-5-8-22 | **SU 2W 5 8 22** | NWNE | 05 | 080S | 220E | 4304734455 | 13700 | Federal | GW | P |
| WV 10W-5-8-22 | **SU 10W 5 8 22** | NWSE | 05 | 080S | 220E | 4304734456 | 13540 | Federal | GW | P |
| WV 16W-8-8-22 | WV 16W-8-8-22 | SESE | 08 | 080S | 220E | 4304734470 | 13508 | Federal | GW | P |
| GB 16WX-30-8-22 | **OU GB 16WX 30 8 22** | SESE | 30 | 080S | 220E | 4304734506 | 13431 | Federal | GW | P |
| OU GB 1W-19-8-22 | OU GB 1W-19-8-22 | NENE | 19 | 080S | 220E | 4304734512 | 13469 | Federal | GW | P |
| OU GB 2W-19-8-22 | OU GB 2W-19-8-22 | NWNE | 19 | 080S | 220E | 4304734513 | 13461 | Federal | GW | P |
| OU GB 5W-19-8-22 | OU GB 5W-19-8-22 | SWNW | 19 | 080S | 220E | 4304734514 | 13460 | Federal | GW | P |
| OU GB 7W-19-8-22 | OU GB 7W-19-8-22 | SWNE | 19 | 080S | 220E | 4304734515 | 13462 | Federal | GW | P |
| OU GB 8W-19-8-22 | OU GB 8W-19-8-22 | SENE | 19 | 080S | 220E | 4304734516 | 13489 | Federal | GW | P |
| OU GB 11W-19-8-22 | OU GB 11W-19-8-22 | NESW | 19 | 080S | 220E | 4304734517 | 13467 | Federal | GW | P |
| OU GB 16W-19-8-22 | OU GB 16W-19-8-22 | SESE | 19 | 080S | 220E | 4304734522 | 13476 | Federal | GW | P |

| Original Well Name | Well Name & No. | Q/Q | SEC | TWP | RNG | API | Entity | Lease | Well Type | Status |
|---|---|---|---|---|---|---|---|---|---|---|
| GB 1W-30-8-22 | **OU GB 1W 30 8 22** | NENE | 30 | 080S | 220E | 4304734528 | 13487 | Federal | GW | P |
| GB 3W-30-8-22 | **OU GB 3W 30 8 22** | NENW | 30 | 080S | 220E | 4304734529 | 13493 | Federal | GW | P |
| GB 6W-30-8-22 | **OU GB 6W 30 8 22** | SENW | 30 | 080S | 220E | 4304734530 | 13519 | Federal | GW | P |
| GB 7W-30-8-22 | **OU GB 7W 30 8 22** | SWNE | 30 | 080S | 220E | 4304734531 | 13494 | Federal | GW | P |
| GB 8W-30-8-22 | **OU GB 8W 30 8 22** | SENE | 30 | 080S | 220E | 4304734532 | 13483 | Federal | GW | P |
| GB 9W-30-8-22 | **OU GB 9W 30 8 22** | NESE | 30 | 080S | 220E | 4304734533 | 13500 | Federal | GW | P |
| OU GB 6W-19-8-22 | OU GB 6W-19-8-22 | SENW | 19 | 080S | 220E | 4304734534 | 13475 | Federal | GW | P |
| OU GB 10W-19-8-22 | OU GB 10W-19-8-22 | NWSE | 19 | 080S | 220E | 4304734535 | 13479 | Federal | GW | P |
| OU GB 13W-19-8-22 | OU GB 13W-19-8-22 | SWSW | 19 | 080S | 220E | 4304734536 | 13478 | Federal | GW | P |
| OU GB 14W-19-8-22 | OU GB 14W-19-8-22 | SESW | 19 | 080S | 220E | 4304734537 | 13484 | Federal | GW | P |
| OU GB 15W-19-8-22 | OU GB 15W-19-8-22 | SWSE | 19 | 080S | 220E | 4304734538 | 13482 | Federal | GW | P |
| OU GB 12W-17-8-22 | OU GB 12W-17-8-22 | NWSW | 17 | 080S | 220E | 4304734542 | 13543 | Federal | GW | P |
| OU GB 6W-17-8-22 | OU GB 6W-17-8-22 | SENW | 17 | 080S | 220E | 4304734543 | 13536 | Federal | GW | P |
| OU GB 13W-17-8-22 | OU GB 13W-17-8-22 | SWSW | 17 | 080S | 220E | 4304734544 | 13547 | Federal | GW | P |
| OU GB 6W-29-8-22 | OU GB 6W-29-8-22 | SENW | 29 | 080S | 220E | 4304734545 | 13535 | Federal | GW | P |
| OU GB 3W-29-8-22 | OU GB 3W-29-8-22 | NENW | 29 | 080S | 220E | 4304734546 | 13509 | Federal | GW | P |
| OU GB 13W-29-8-22 | OU GB 13W-29-8-22 | SWSW | 29 | 080S | 220E | 4304734547 | 13506 | Federal | GW | P |
| OU GB 4W-29-8-22 | OU GB 4W-29-8-22 | NWNW | 29 | 080S | 220E | 4304734548 | 13534 | Federal | GW | P |
| OU GB 5W-29-8-22 | OU GB 5W-29-8-22 | SWNW | 29 | 080S | 220E | 4304734549 | 13505 | Federal | GW | P |
| OU GB 14W-17-8-22 | OU GB 14W-17-8-22 | SESW | 17 | 080S | 220E | 4304734550 | 13550 | Federal | GW | P |
| OU GB 11W-17-8-22 | OU GB 11W-17-8-22 | NESW | 17 | 080S | 220E | 4304734553 | 13671 | Federal | GW | P |
| OU GB 14W-29-8-22 | OU GB 14W-29-8-22 | SESW | 29 | 080S | 220E | 4304734554 | 13528 | Federal | GW | P |
| OU GB 2W-17-8-22 | OU GB 2W-17-8-22 | NWNE | 17 | 080S | 220E | 4304734559 | 13539 | Federal | GW | P |
| OU GB 7W-17-8-22 | OU GB 7W-17-8-22 | SWNE | 17 | 080S | 220E | 4304734560 | 13599 | Federal | GW | P |
| OU GB 16W-18-8-22 | OU GB 16W-18-8-22 | SESE | 18 | 080S | 220E | 4304734563 | 13559 | Federal | GW | P |
| OU GB 1W-29-8-22 | OU GB 1W-29-8-22 | NENE | 29 | 080S | 220E | 4304734573 | 13562 | Federal | GW | P |
| OU GB 7W-29-8-22 | OU GB 7W-29-8-22 | SWNE | 29 | 080S | 220E | 4304734574 | 13564 | Federal | GW | P |
| OU GB 8W-29-8-22 | OU GB 8W-29-8-22 | SENE | 29 | 080S | 220E | 4304734575 | 13609 | Federal | GW | S |
| OU GB 9W-29-8-22 | OU GB 9W-29-8-22 | NESE | 29 | 080S | 220E | 4304734576 | 13551 | Federal | GW | P |
| OU GB 10W-29-8-22 | OU GB 10W-29-8-22 | NWSE | 29 | 080S | 220E | 4304734577 | 13594 | Federal | GW | P |
| OU GB 15W-29-8-22 | OU GB 15W-29-8-22 | SWSE | 29 | 080S | 220E | 4304734578 | 13569 | Federal | GW | P |
| OU GB 2W-20-8-22 | OU GB 2W-20-8-22 | NWNE | 20 | 080S | 220E | 4304734599 | 13664 | Federal | GW | P |
| OU GB 2W-29-8-22 | OU GB 2W-29-8-22 | NWNE | 29 | 080S | 220E | 4304734600 | 13691 | Federal | GW | P |
| OU GB 15W-17-8-22 | OU GB 15W-17-8-22 | SWSE | 17 | 080S | 220E | 4304734601 | 13632 | Federal | GW | P |
| OU GB 16W-17-8-22 | OU GB 16W-17-8-22 | SESE | 17 | 080S | 220E | 4304734602 | 13639 | Federal | GW | P |
| OU GB 16W-29-8-22 | OU GB 16W-29-8-22 | SESE | 29 | 080S | 220E | 4304734603 | 13610 | Federal | GW | P |
| OU GB 1W-20-8-22 | OU GB 1W-20-8-22 | NENE | 20 | 080S | 220E | 4304734604 | 13612 | Federal | GW | P |
| OU GB 1W-17-8-22 | OU GB 1W-17-8-22 | NENE | 17 | 080S | 220E | 4304734623 | 13701 | Federal | GW | P |
| OU GB 9W-17-8-22 | OU GB 9W-17-8-22 | NESE | 17 | 080S | 220E | 4304734624 | 13663 | Federal | GW | P |
| OU GB 10W-17-8-22 | OU GB 10W-17-8-22 | NWSE | 17 | 080S | 220E | 4304734625 | 13684 | Federal | GW | P |
| OU GB 9W-20-8-22 | OU GB 9W-20-8-22 | NESE | 20 | 080S | 220E | 4304734630 | 13637 | Federal | GW | P |
| OU GB 10W-20-8-22 | OU GB 10W-20-8-22 | NWSE | 20 | 080S | 220E | 4304734631 | 13682 | Federal | GW | P |

| Original Well Name | Well Name & No. | Q/Q | SEC | TWP | RNG | API | Entity | Lease | Well Type | Status |
|---|---|---|---|---|---|---|---|---|---|---|
| OU GB 15W-20-8-22 | OU GB 15W-20-8-22 | SWSE | 20 | 080S | 220E | 4304734632 | 13613 | Federal | GW | P |
| WIH 15MU-21-8-22 | **OU WIH 15MU 21 8 22** | SWSE | 21 | 080S | 220E | 4304734634 | 13991 | Federal | GW | P |
| OU WIH 13W-21-8-22 | OU WIH 13W-21-8-22 | SWSW | 21 | 080S | 220E | 4304734646 | 13745 | Federal | GW | P |
| OU GB 11W-15-8-22 | OU GB 11W-15-8-22 | NESW | 15 | 080S | 220E | 4304734648 | 13822 | Federal | GW | P |
| OU GB 13W-9-8-22 | OU GB 13W-9-8-22 | SWSW | 09 | 080S | 220E | 4304734654 | 13706 | Federal | GW | P |
| OU WIH 14W-21-8-22 | OU WIH 14W-21-8-22 | SESW | 21 | 080S | 220E | 4304734664 | 13720 | Federal | GW | P |
| OU GB 12WX-29-8-22 | OU GB 12WX-29-8-22 | NWSW | 29 | 080S | 220E | 4304734668 | 13555 | Federal | GW | P |
| OU WIH 10W-21-8-22 | OU WIH 10W-21-8-22 | NWSE | 21 | 080S | 220E | 4304734681 | 13662 | Federal | GW | P |
| OU GB 4G-21-8-22 | OU GB 4G-21-8-22 | NWNW | 21 | 080S | 220E | 4304734685 | 13772 | Federal | OW | P |
| OU GB 3W-21-8-22 | OU GB 3W-21-8-22 | NENW | 21 | 080S | 220E | 4304734686 | 13746 | Federal | GW | P |
| OU GB 16SG-30-8-22 | OU GB 16SG-30-8-22 | SESE | 30 | 080S | 220E | 4304734688 | 13593 | Federal | GW | S |
| OU WIH 7W-21-8-22 | OU WIH 7W-21-8-22 | SWNE | 21 | 080S | 220E | 4304734689 | 13716 | Federal | GW | P |
| OU GB 5W-21-8-22 | OU GB 5W-21-8-22 | SWNW | 21 | 080S | 220E | 4304734690 | 13770 | Federal | GW | P |
| WIH 1MU-21-8-22 | WIH 1MU-21-8-22 | NENE | 21 | 080S | 220E | 4304734693 | 14001 | Federal | GW | P |
| OU GB 5G-19-8-22 | OU GB 5G-19-8-22 | SWNW | 19 | 080S | 220E | 4304734695 | 13786 | Federal | OW | P |
| OU GB 7W-20-8-22 | OU GB 7W-20-8-22 | SWNE | 20 | 080S | 220E | 4304734705 | 13710 | Federal | GW | P |
| OU SG 14W-15-8-22 | OU SG 14W-15-8-22 | SESW | 15 | 080S | 220E | 4304734710 | 13821 | Federal | GW | P |
| OU SG 15W-15-8-22 | OU SG 15W-15-8-22 | SWSE | 15 | 080S | 220E | 4304734711 | 13790 | Federal | GW | P |
| OU SG 16W-15-8-22 | OU SG 16W-15-8-22 | SESE | 15 | 080S | 220E | 4304734712 | 13820 | Federal | GW | P |
| OU SG 4W-15-8-22 | OU SG 4W-15-8-22 | NWNW | 15 | 080S | 220E | 4304734713 | 13775 | Federal | GW | P |
| OU SG 12W-15-8-22 | OU SG 12W-15-8-22 | NWSW | 15 | 080S | 220E | 4304734714 | 13838 | Federal | GW | P |
| OU GB 5MU-15-8-22 | OU GB 5MU-15-8-22 | SWNW | 15 | 080S | 220E | 4304734715 | 13900 | Federal | GW | P |
| OU SG 8W-15-8-22 | OU SG 8W-15-8-22 | SENE | 15 | 080S | 220E | 4304734717 | 13819 | Federal | GW | P |
| OU SG 9W-15-8-22 | OU SG 9W-15-8-22 | NESE | 15 | 080S | 220E | 4304734718 | 13773 | Federal | GW | P |
| OU SG 10W-15-8-22 | OU SG 10W-15-8-22 | NWSE | 15 | 080S | 220E | 4304734719 | 13722 | Federal | GW | P |
| OU SG 2MU-15-8-22 | OU SG 2MU-15-8-22 | NWNE | 15 | 080S | 220E | 4304734721 | 13887 | Federal | GW | P |
| OU SG 7W-15-8-22 | OU SG 7W-15-8-22 | SWNE | 15 | 080S | 220E | 4304734722 | 13920 | Federal | GW | P |
| OU GB 14SG-29-8-22 | OU GB 14SG-29-8-22 | SESW | 29 | 080S | 220E | 4304734743 | 14034 | Federal | GW | P |
| OU GB 16SG-29-8-22 | OU GB 16SG-29-8-22 | SESE | 29 | 080S | 220E | 4304734744 | 13771 | Federal | GW | P |
| OU GB 13W-10-8-22 | OU GB 13W-10-8-22 | SWSW | 10 | 080S | 220E | 4304734754 | 13774 | Federal | GW | P |
| OU GB 6MU-21-8-22 | OU GB 6MU-21-8-22 | SENW | 21 | 080S | 220E | 4304734755 | 14012 | Federal | GW | P |
| OU SG 10W-10-8-22 | OU SG 10W-10-8-22 | NWSE | 10 | 080S | 220E | 4304734764 | 13751 | Federal | GW | P |
| OU GB 14M-10-8-22 | OU GB 14M-10-8-22 | SESW | 10 | 080S | 220E | 4304734768 | 13849 | Federal | GW | P |
| OU SG 9W-10-8-22 | OU SG 9W-10-8-22 | NESE | 10 | 080S | 220E | 4304734783 | 13725 | Federal | GW | P |
| OU SG 16W-10-8-22 | OU SG 16W-10-8-22 | SESE | 10 | 080S | 220E | 4304734784 | 13781 | Federal | GW | P |
| GB 3M-27-8-21 | GB 3M-27-8-21 | NENW | 27 | 080S | 210E | 4304734900 | 14614 | Federal | GW | P |
| WVX 11D-22-8-21 | WVX 11D-22-8-21 | NESW | 22 | 080S | 210E | 4304734902 | 14632 | Federal | GW | DRL |
| GB 11M-27-8-21 | GB 11M-27-8-21 | NESW | 27 | 080S | 210E | 4304734952 | 13809 | Federal | GW | P |
| GB 9D-27-8-21 | GB 9D-27-8-21 | NESE | 27 | 080S | 210E | 4304734956 | 14633 | Federal | GW | DRL |
| GB 1D-27-8-21 | GB 1D-27-8-21 | NENE | 27 | 080S | 210E | 4304734957 | 14634 | Federal | GW | DRL |
| WRU EIH 2M-35-8-22 | WRU EIH 2M-35-8-22 | NWNE | 35 | 080S | 220E | 4304735052 | 13931 | Federal | GW | P |
| GYPSUM HILLS 12MU-20-8-21 | **GH 12MU 20 8 21** | NWSW | 20 | 080S | 210E | 4304735069 | 14129 | Federal | GW | P |

| Original Well Name | Well Name & No. | Q/Q | SEC | TWP | RNG | API | Entity | Lease | Well Type | Status |
|---|---|---|---|---|---|---|---|---|---|---|
| OU SG 4W-11-8-22 | OU SG 4W-11-8-22 | NWNW | 11 | 080S | 220E | 4304735071 | 14814 | Federal | GW | DRL |
| OU SG 5W-11-8-22 | OU SG 5W-11-8-22 | SWNW | 11 | 080S | 220E | 4304735072 | 14815 | Federal | GW | DRL |
| OU SG 6W-11-8-22 | **SG 6ML 11 8 22** | SENW | 11 | 080S | 220E | 4304735073 | 14825 | Federal | GW | P |
| OU SG 5MU-14-8-22 | OU SG 5MU-14-8-22 | SWNW | 14 | 080S | 220E | 4304735076 | 13989 | Federal | GW | P |
| OU SG 6MU-14-8-22 | OU SG 6MU-14-8-22 | SENW | 14 | 080S | 220E | 4304735077 | 14128 | Federal | GW | P |
| SG 12MU-14-8-22 | SG 12MU-14-8-22 | NWSW | 14 | 080S | 220E | 4304735078 | 13921 | Federal | GW | P |
| OU SG 13MU-14-8-22 | OU SG 13MU-14-8-22 | SWSW | 14 | 080S | 220E | 4304735079 | 13990 | Federal | GW | P |
| OU SG 9MU-11-8-22 | OU SG 9MU-11-8-22 | NESE | 11 | 080S | 220E | 4304735091 | 13967 | Federal | GW | P |
| SG 11SG-23-8-22 | SG 11SG-23-8-22 | NESW | 23 | 080S | 220E | 4304735099 | 13901 | Federal | GW | S |
| OU SG 14W-11-8-22 | OU SG 14W-11-8-22 | SESW | 11 | 080S | 220E | 4304735114 | 14797 | Federal | GW | DRL |
| SG 5MU-23-8-22 | SG 5MU-23-8-22 | SWNW | 23 | 080S | 220E | 4304735115 | 14368 | Federal | GW | P |
| SG 6MU-23-8-22 | SG 6MU-23-8-22 | SENW | 23 | 080S | 220E | 4304735116 | 14231 | Federal | GW | P |
| SG 14MU-23-8-22 | SG 14MU-23-8-22 | SESW | 23 | 080S | 220E | 4304735117 | 14069 | Federal | GW | P |
| SG 13MU-23-8-22 | SG 13MU-23-8-22 | SWSW | 23 | 080S | 220E | 4304735190 | 14103 | Federal | GW | P |
| WH 7G-10-7-24 | WH 7G-10-7-24 | SWNE | 10 | 070S | 240E | 4304735241 | 14002 | Federal | GW | P |
| GB 4D-28-8-21 | GB 4D-28-8-21 | NWNW | 28 | 080S | 210E | 4304735246 | 14645 | Federal | GW | P |
| GB 7M-28-8-21 | GB 7M-28-8-21 | SWNE | 28 | 080S | 210E | 4304735247 | 14432 | Federal | GW | P |
| GB 14M-28-8-21 | GB 14M-28-8-21 | SESW | 28 | 080S | 210E | 4304735248 | 13992 | Federal | GW | P |
| SG 11MU-23-8-22 | SG 11MU-23-8-22 | NESW | 23 | 080S | 220E | 4304735257 | 13973 | Federal | GW | P |
| SG 15MU-14-8-22 | SG 15MU-14-8-22 | SWSE | 14 | 080S | 220E | 4304735328 | 14338 | Federal | GW | P |
| EIHX 14MU-25-8-22 | EIHX 14MU-25-8-22 | SESW | 25 | 080S | 220E | 4304735330 | 14501 | Federal | GW | P |
| EIHX 11MU-25-8-22 | EIHX 11MU-25-8-22 | NESW | 25 | 080S | 220E | 4304735331 | 14470 | Federal | GW | P |
| NBE 12ML-10-9-23 | NBE 12ML-10-9-23 | NWSW | 10 | 090S | 230E | 4304735333 | 14260 | Federal | GW | P |
| NBE 13ML-17-9-23 | NBE 13ML-17-9-23 | SWSW | 17 | 090S | 230E | 4304735334 | 14000 | Federal | GW | P |
| NBE 4ML-26-9-23 | NBE 4ML-26-9-23 | NWNW | 26 | 090S | 230E | 4304735335 | 14215 | Federal | GW | P |
| SG 7MU-11-8-22 | SG 7MU-11-8-22 | SWNE | 11 | 080S | 220E | 4304735374 | 14635 | Federal | GW | P |
| SG 1MU-11-8-22 | SG 1MU-11-8-22 | NENE | 11 | 080S | 220E | 4304735375 | 14279 | Federal | GW | P |
| OU SG 13W-11-8-22 | OU SG 13W-11-8-22 | SWSW | 11 | 080S | 220E | 4304735377 | 14796 | Federal | GW | DRL |
| SG 3MU-11-8-22 | SG 3MU-11-8-22 | NENW | 11 | 080S | 220E | 4304735379 | 14978 | Federal | GW | P |
| SG 8MU-11-8-22 | SG 8MU-11-8-22 | SENE | 11 | 080S | 220E | 4304735380 | 14616 | Federal | GW | P |
| SG 2MU-11-8-22 | SG 2MU-11-8-22 | NWNE | 11 | 080S | 220E | 4304735381 | 14636 | Federal | GW | P |
| SG 10MU-11-8-22 | SG 10MU-11-8-22 | NWSE | 11 | 080S | 220E | 4304735382 | 14979 | Federal | GW | P |
| OU GB 8MU-10-8-22 | OU GB 8MU-10-8-22 | SENE | 10 | 080S | 220E | 4304735422 | 15321 | Federal | GW | DRL |
| EIHX 2MU-25-8-22 | EIHX 2MU-25-8-22 | NWNE | 25 | 080S | 220E | 4304735427 | 14666 | Federal | GW | P |
| EIHX 1MU-25-8-22 | EIHX 1MU-25-8-22 | NENE | 25 | 080S | 220E | 4304735428 | 14705 | Federal | GW | P |
| EIHX 7MU-25-8-22 | EIHX 7MU-25-8-22 | SWNE | 25 | 080S | 220E | 4304735429 | 14682 | Federal | GW | P |
| EIHX 8MU-25-8-22 | EIHX 8MU-25-8-22 | SENE | 25 | 080S | 220E | 4304735430 | 14706 | Federal | GW | P |
| EIHX 9MU-25-8-22 | EIHX 9MU-25-8-22 | NESE | 25 | 080S | 220E | 4304735433 | 14558 | Federal | GW | P |
| EIHX 16MU-25-8-22 | EIHX 16MU-25-8-22 | SESE | 25 | 080S | 220E | 4304735434 | 14502 | Federal | GW | P |
| EIHX 15MU-25-8-22 | EIHX 15MU-25-8-22 | SWSE | 25 | 080S | 220E | 4304735435 | 14571 | Federal | GW | P |
| EIHX 10MU-25-8-22 | EIHX 10MU-25-8-22 | NWSE | 25 | 080S | 220E | 4304735436 | 14537 | Federal | GW | P |
| GB 3MU-3-8-22 | GB 3MU-3-8-22 | NENW | 03 | 080S | 220E | 4304735457 | 14575 | Federal | GW | P |

| Original Well Name | Well Name & No. | Q/Q | SEC | TWP | RNG | API | Entity | Lease | Well Type | Status |
|---|---|---|---|---|---|---|---|---|---|---|
| NBE 15M-17-9-23 | NBE 15M-17-9-23 | SWSE | 17 | 090S | 230E | 4304735463 | 14423 | Federal | GW | P |
| NBE 7ML-17-9-23 | NBE 7ML-17-9-23 | SWNE | 17 | 090S | 230E | 4304735464 | 14232 | Federal | GW | P |
| NBE 3ML-17-9-23 | NBE 3ML-17-9-23 | NENW | 17 | 090S | 230E | 4304735465 | 14276 | Federal | GW | P |
| NBE 11M-17-9-23 | NBE 11M-17-9-23 | NESW | 17 | 090S | 230E | 4304735466 | 14431 | Federal | GW | P |
| NBE 10ML-10-9-23 | NBE 10ML-10-9-23 | NWSE | 10 | 090S | 230E | 4304735650 | 14377 | Federal | GW | P |
| NBE 6ML-10-9-23 | NBE 6ML-10-9-23 | SENW | 10 | 090S | 230E | 4304735651 | 14422 | Federal | GW | P |
| NBE 12ML-17-9-23 | NBE 12ML-17-9-23 | NWSW | 17 | 090S | 230E | 4304735652 | 14278 | Federal | GW | P |
| NBE 6ML-26-9-23 | NBE 6ML-26-9-23 | SENW | 26 | 090S | 230E | 4304735664 | 14378 | Federal | GW | P |
| NBE 11ML-26-9-23 | NBE 11ML-26-9-23 | NESW | 26 | 090S | 230E | 4304735665 | 14340 | Federal | GW | P |
| NBE 15ML-26-9-23 | NBE 15ML-26-9-23 | SWSE | 26 | 090S | 230E | 4304735666 | 14326 | Federal | GW | P |
| SG 4MU-23-8-22 | SG 4MU-23-8-22 | NWNW | 23 | 080S | 220E | 4304735758 | 14380 | Federal | GW | P |
| RWS 8ML-14-9-24 | RWS 8ML-14-9-24 | SENE | 14 | 090S | 240E | 4304735803 | 14539 | Federal | GW | S |
| SG 11MU-14-8-22 | SG 11MU-14-8-22 | NESW | 14 | 080S | 220E | 4304735829 | 14486 | Federal | GW | P |
| RB DS FED 1G-7-10-18 | RB DS FED 1G-7-10-18 | NENE | 07 | 100S | 180E | 4304735932 | 14457 | Federal | OW | S |
| RB DS FED 14G-8-10-18 | RB DS FED 14G-8-10-18 | SESW | 08 | 100S | 180E | 4304735933 | 14433 | Federal | OW | P |
| OU SG 14MU-14-8-22 | OU SG 14MU-14-8-22 | SESW | 14 | 080S | 220E | 4304735950 | 14479 | Federal | GW | P |
| COY 10ML-14-8-24 | COY 10ML-14-8-24 | NWSE | 14 | 080S | 240E | 4304736038 | | Federal | GW | APD |
| COY 12ML-24-8-24 | COY 12ML-24-8-24 | NWSW | 24 | 080S | 240E | 4304736039 | 14592 | Federal | OW | P |
| WIH 1AMU-21-8-22 | WIH 1AMU-21-8-22 | NENE | 21 | 080S | 220E | 4304736060 | 14980 | Federal | GW | P |
| NBE 4ML-10-9-23 | NBE 4ML-10-9-23 | NWNW | 10 | 090S | 230E | 4304736098 | 15732 | Federal | GW | P |
| NBE 8ML-10-9-23 | NBE 8ML-10-9-23 | SENE | 10 | 090S | 230E | 4304736099 | 15733 | Federal | GW | P |
| NBE 16ML-10-9-23 | NBE 16ML-10-9-23 | SESE | 10 | 090S | 230E | 4304736100 | 14728 | Federal | GW | P |
| NBE 8ML-12-9-23 | NBE 8ML-12-9-23 | SENE | 12 | 090S | 230E | 4304736143 | 15859 | Federal | GW | DRL |
| WH 12G-11-7-24 | WH 12G-11-7-24 | NWSW | 11 | 070S | 240E | 4304736195 | | Federal | GW | APD |
| HC 16M-6-7-22 | HC 16M-6-7-22 | SESE | 06 | 070S | 220E | 4304736197 | | Federal | GW | APD |
| HC 14M-6-7-22 | HC 14M-6-7-22 | SESW | 06 | 070S | 220E | 4304736198 | | Federal | GW | APD |
| WWT 8ML-25-8-24 | WWT 8ML-25-8-24 | SENE | 25 | 080S | 240E | 4304736199 | | Federal | GW | APD |
| GB 16D-28-8-21 | GB 16D-28-8-21 | SESE | 28 | 080S | 210E | 4304736260 | 14981 | Federal | GW | P |
| WH 7G-3-7-24 | WH 7G-3-7-24 | SWNE | 03 | 070S | 240E | 4304736347 | | Federal | GW | APD |
| NBE 5ML-10-9-23 | NBE 5ML-10-9-23 | SWNW | 10 | 090S | 230E | 4304736353 | 15227 | Federal | GW | P |
| NBE 7ML-10-9-23 | NBE 7ML-10-9-23 | SWNE | 10 | 090S | 230E | 4304736355 | 15850 | Federal | GW | DRL |
| NBE 3ML-10-9-23 | NBE 3ML-10-9-23 | NENW | 10 | 090S | 230E | 4304736356 | 15393 | Federal | GW | P |
| WH 4G-10-7-24 | WH 4G-10-7-24 | NWNW | 10 | 070S | 240E | 4304736359 | | Federal | GW | APD |
| EIHX 4MU-36-8-22 | EIHX 4MU-36-8-22 | NWNW | 36 | 080S | 220E | 4304736444 | 14875 | Federal | GW | P |
| EIHX 3MU-36-8-22 | EIHX 3MU-36-8-22 | NENW | 36 | 080S | 220E | 4304736445 | 14860 | Federal | GW | P |
| EIHX 2MU-36-8-22 | EIHX 2MU-36-8-22 | NWNE | 36 | 080S | 220E | 4304736446 | 14840 | Federal | GW | P |
| EIHX 1MU-36-8-22 | EIHX 1MU-36-8-22 | NENE | 36 | 080S | 220E | 4304736447 | 14861 | Federal | GW | P |
| WWT 2ML-24-8-24 | WWT 2ML-24-8-24 | NWNE | 24 | 080S | 240E | 4304736515 | | Federal | GW | APD |
| RWS 1ML-1-9-24 | RWS 1ML-1-9-24 | NENE | 01 | 090S | 240E | 4304736517 | | Federal | GW | APD |
| RWS 3ML-1-9-24 | RWS 3ML-1-9-24 | NENW | 01 | 090S | 240E | 4304736518 | | Federal | GW | APD |
| RWS 9ML-1-9-24 | RWS 9ML-1-9-24 | NESE | 01 | 090S | 240E | 4304736519 | | Federal | GW | APD |
| RWS 15ML-1-9-24 | RWS 15ML-1-9-24 | SWSE | 01 | 090S | 240E | 4304736521 | | Federal | GW | APD |

| Original Well Name | Well Name & No. | Q/Q | SEC | TWP | RNG | API | Entity | Lease | Well Type | Status |
|---|---|---|---|---|---|---|---|---|---|---|
| BSW 1ML-12-9-24 | BSW 1ML-12-9-24 | NENE | 12 | 090S | 240E | 4304736522 | | Federal | GW | APD |
| BSW 11ML-13-9-24 | BSW 11ML-13-9-24 | NESW | 13 | 090S | 240E | 4304736523 | | Federal | GW | APD |
| NBE 7ML-26-9-23 | NBE 7ML-26-9-23 | SWNE | 26 | 090S | 230E | 4304736587 | 16008 | Federal | GW | DRL |
| NBE 8ML-26-9-23 | NBE 8ML-26-9-23 | SENE | 26 | 090S | 230E | 4304736588 | 15689 | Federal | GW | P |
| NBE 1ML-26-9-23 | NBE 1ML-26-9-23 | NENE | 26 | 090S | 230E | 4304736589 | 15880 | Federal | GW | DRL |
| NBE 2ML-26-9-23 | NBE 2ML-26-9-23 | NWNE | 26 | 090S | 230E | 4304736590 | 15898 | Federal | GW | DRL |
| NBE 3ML-26-9-23 | NBE 3ML-26-9-23 | NENW | 26 | 090S | 230E | 4304736591 | 15906 | Federal | GW | DRL |
| NBE 5ML-26-9-23 | NBE 5ML-26-9-23 | SWNW | 26 | 090S | 230E | 4304736592 | 15839 | Federal | GW | DRL |
| NBE 9ML-10-9-23 | NBE 9ML-10-9-23 | NESE | 10 | 090S | 230E | 4304736593 | 15438 | Federal | GW | P |
| NBE 11ML-10-9-23 | NBE 11ML-10-9-23 | NESW | 10 | 090S | 230E | 4304736594 | 15228 | Federal | GW | P |
| NBE 15ML-10-9-23 | NBE 15ML-10-9-23 | SWSE | 10 | 090S | 230E | 4304736595 | 15439 | Federal | GW | P |
| NBE 1ML-12-9-23 | NBE 1ML-12-9-23 | NENE | 12 | 090S | 230E | 4304736613 | | Federal | GW | APD |
| NBE 2ML-17-9-23 | NBE 2ML-17-9-23 | NWNE | 17 | 090S | 230E | 4304736614 | 15126 | Federal | GW | P |
| NBE 4ML-17-9-23 | NBE 4ML-17-9-23 | NWNW | 17 | 090S | 230E | 4304736615 | 15177 | Federal | GW | P |
| NBE 6ML-17-9-23 | NBE 6ML-17-9-23 | SENW | 17 | 090S | 230E | 4304736616 | 15127 | Federal | GW | P |
| NBE 10ML-17-9-23 | NBE 10ML-17-9-23 | NWSE | 17 | 090S | 230E | 4304736617 | 15128 | Federal | GW | P |
| NBE 14ML-17-9-23 | NBE 14ML-17-9-23 | SESW | 17 | 090S | 230E | 4304736618 | 15088 | Federal | GW | P |
| NBE 9ML-26-9-23 | NBE 9ML-26-9-23 | NESE | 26 | 090S | 230E | 4304736619 | 15322 | Federal | GW | P |
| NBE 10D-26-9-23 | NBE 10D-26-9-23 | NWSE | 26 | 090S | 230E | 4304736620 | 15975 | Federal | GW | DRL |
| NBE 12ML-26-9-23 | NBE 12ML-26-9-23 | NWSW | 26 | 090S | 230E | 4304736621 | 15840 | Federal | GW | DRL |
| NBE 13ML-26-9-23 | NBE 13ML-26-9-23 | SWSW | 26 | 090S | 230E | 4304736622 | 15690 | Federal | GW | P |
| NBE 14ML-26-9-23 | NBE 14ML-26-9-23 | SESW | 26 | 090S | 230E | 4304736623 | 15262 | Federal | GW | P |
| NBE 16ML-26-9-23 | NBE 16ML-26-9-23 | SESE | 26 | 090S | 230E | 4304736624 | 15735 | Federal | GW | P |
| RWS 13ML-14-9-24 | RWS 13ML-14-9-24 | SWSW | 14 | 090S | 240E | 4304736737 | | Federal | GW | APD |
| RWS 12ML-14-9-24 | RWS 12ML-14-9-24 | NWSW | 14 | 090S | 240E | 4304736738 | | Federal | GW | APD |
| SG 3MU-23-8-22 | SG 3MU-23-8-22 | SESW | 14 | 080S | 220E | 4304736940 | 15100 | Federal | GW | P |
| NBE 5ML-17-9-23 | NBE 5ML-17-9-23 | SWNW | 17 | 090S | 230E | 4304736941 | 15101 | Federal | GW | P |
| WWT 2ML-25-8-24 | WWT 2ML-25-8-24 | NWNE | 25 | 080S | 240E | 4304737301 | | Federal | GW | APD |
| WWT 1ML-25-8-24 | WWT 1ML-25-8-24 | NENE | 25 | 080S | 240E | 4304737302 | | Federal | GW | APD |
| HK 15ML-19-8-25 | HK 15ML-19-8-25 | SWSE | 19 | 080S | 250E | 4304737303 | | Federal | GW | APD |
| WT 13ML-19-8-25 | WT 13ML-19-8-25 | SWSW | 19 | 080S | 250E | 4304737304 | | Federal | GW | APD |
| HK 3ML-29-8-25 | HK 3ML-29-8-25 | NENW | 29 | 080S | 250E | 4304737305 | | Federal | GW | APD |
| HK 5ML-29-8-25 | HK 5ML-29-8-25 | SWNW | 29 | 080S | 250E | 4304737330 | | Federal | GW | APD |
| HK 2ML-30-8-25 | HK 2ML-30-8-25 | NWNE | 30 | 080S | 250E | 4304737331 | | Federal | GW | APD |
| HK 5ML-30-8-25 | HK 5ML-30-8-25 | SWNW | 30 | 080S | 250E | 4304737332 | | Federal | GW | APD |
| HK 10ML-30-8-25 | HK 10ML-30-8-25 | NWSE | 30 | 080S | 250E | 4304737333 | | Federal | GW | APD |
| HK 14ML-30-8-25 | HK 14ML-30-8-25 | SESW | 30 | 080S | 250E | 4304737334 | | Federal | GW | APD |
| HK 6ML-30-8-25 | HK 6ML-30-8-25 | SENW | 30 | 080S | 250E | 4304737348 | | Federal | GW | APD |
| HK 8ML-30-8-25 | HK 8ML-30-8-25 | SENE | 30 | 080S | 250E | 4304737349 | | Federal | GW | APD |
| WWT 7ML-25-8-24 | WWT 7ML-25-8-24 | SWNE | 25 | 080S | 240E | 4304737407 | | Federal | GW | APD |
| WWT 9ML-25-8-24 | WWT 9ML-25-8-24 | NESE | 25 | 080S | 240E | 4304737408 | | Federal | GW | APD |
| WWT 10ML-25-8-24 | WWT 10ML-25-8-24 | NWSE | 25 | 080S | 240E | 4304737409 | | Federal | GW | APD |

| Original Well Name | Well Name & No. | Q/Q | SEC | TWP | RNG | API | Entity | Lease | Well Type | Status |
|---|---|---|---|---|---|---|---|---|---|---|
| WWT 15ML-25-8-24 | WWT 15ML-25-8-24 | SWSE | 25 | 080S | 240E | 4304737410 | | Federal | GW | APD |
| BBS 15G-22-7-21 | BBS 15G-22-7-21 | SWSE | 22 | 070S | 210E | 4304737443 | 15688 | Federal | OW | P |
| WWT 15ML-13-8-24 | WWT 15ML-13-8-24 | SWSE | 13 | 080S | 240E | 4304737524 | | Federal | GW | APD |
| WWT 16ML-13-8-24 | WWT 16ML-13-8-24 | SESE | 13 | 080S | 240E | 4304737525 | | Federal | GW | APD |
| COY 6ML-23-8-24 | COY 6ML-23-8-24 | SENW | 23 | 080S | 240E | 4304737526 | | Federal | GW | APD |
| NBZ 8ML-23-8-24 | NBZ 8ML-23-8-24 | SENE | 23 | 080S | 240E | 4304737527 | | Federal | GW | APD |
| COY 9ML-23-8-24 | COY 9ML-23-8-24 | NESE | 23 | 080S | 240E | 4304737528 | | Federal | GW | APD |
| NBZ 15ML-23-8-24 | NBZ 15ML-23-8-24 | SWSE | 23 | 080S | 240E | 4304737529 | | Federal | GW | APD |
| COY 16ML-23-8-24 | COY 16ML-23-8-24 | SESE | 23 | 080S | 240E | 4304737530 | | Federal | GW | APD |
| COY 5ML-24-8-24 | COY 5ML-24-8-24 | SWNW | 24 | 080S | 240E | 4304737531 | | Federal | GW | APD |
| COY 6ML-24-8-24 | COY 6ML-24-8-24 | SENW | 24 | 080S | 240E | 4304737532 | | Federal | GW | APD |
| COY 6ML-21-8-24 | COY 6ML-21-8-24 | SENW | 21 | 080S | 240E | 4304737584 | | Federal | GW | APD |
| COY 4ML-21-8-24 | COY 4ML-21-8-24 | NWNW | 21 | 080S | 240E | 4304737585 | | Federal | GW | APD |
| COY 14ML-21-8-24 | COY 14ML-21-8-24 | SESW | 21 | 080S | 240E | 4304737586 | | Federal | GW | APD |
| COY 15ML-21-8-24 | COY 15ML-21-8-24 | SWSE | 21 | 080S | 240E | 4304737587 | | Federal | GW | NEW |
| WWT 1ML-24-8-24 | WWT 1ML-24-8-24 | NENE | 24 | 080S | 240E | 4304737590 | | Federal | GW | APD |
| RWS 13ML-23-9-24 | RWS 13ML-23-9-24 | SWSW | 23 | 090S | 240E | 4304737591 | | Federal | GW | APD |
| WWT 8ML-24-8-24 | WWT 8ML-24-8-24 | SENE | 24 | 080S | 240E | 4304737640 | | Federal | GW | APD |
| GB 16ML-20-8-22 | GB 16ML-20-8-22 | SESE | 20 | 080S | 220E | 4304737664 | 15948 | Federal | GW | DRL |
| NBZ 1ML-29-8-24 | NBZ 1ML-29-8-24 | NENE | 29 | 080S | 240E | 4304737666 | | Federal | GW | APD |
| WWT 16ML-24-8-24 | WWT 16ML-24-8-24 | SESE | 24 | 080S | 240E | 4304737930 | | Federal | GW | APD |
| WWT 15ML-24-8-24 | WWT 15ML-24-8-24 | SWSE | 24 | 080S | 240E | 4304737931 | | Federal | GW | APD |
| COY 14ML-24-8-24 | COY 14ML-24-8-24 | SESW | 24 | 080S | 240E | 4304737932 | | Federal | GW | APD |
| COY 13ML-24-8-24 | COY 13ML-24-8-24 | SWSW | 24 | 080S | 240E | 4304737933 | | Federal | GW | APD |
| COY 11ML-24-8-24 | COY 11ML-24-8-24 | NESW | 24 | 080S | 240E | 4304737934 | | Federal | GW | APD |
| COY 15ML-14-8-24 | COY 15ML-14-8-24 | SWSE | 14 | 080S | 240E | 4304737935 | | Federal | GW | APD |
| COY 14ML-14-8-24 | COY 14ML-14-8-24 | SESW | 14 | 080S | 240E | 4304737936 | | Federal | GW | APD |
| COY 12ML-14-8-24 | COY 12ML-14-8-24 | NWSW | 14 | 080S | 240E | 4304737937 | | Federal | GW | APD |
| COY 11ML-14-8-24 | COY 11ML-14-8-24 | NESW | 14 | 080S | 240E | 4304737938 | | Federal | GW | APD |
| WVX 8ML-5-8-22 | WVX 8ML-5-8-22 | SENE | 05 | 080S | 220E | 4304738140 | | Federal | GW | APD |
| WVX 6ML-5-8-22 | WVX 6ML-5-8-22 | SENW | 05 | 080S | 220E | 4304738141 | | Federal | GW | APD |
| BBS 5G-23-7-21 | BBS 5G-23-7-21 | SWNW | 23 | 070S | 210E | 4304738471 | | Federal | OW | APD |
| GB 12SG-29-8-22 | GB 12SG-29-8-22 | NWSW | 29 | 080S | 220E | 4304738766 | | Federal | GW | APD |
| GB 10SG-30-8-22 | GB 10SG-30-8-22 | NWSE | 30 | 080S | 220E | 4304738767 | | Federal | GW | APD |
| NBE 12SWD-10-9-23 | NBE 12SWD-10-9-23 | NWSW | 10 | 090S | 230E | 4304738875 | | Federal | WD | APD |
| OP 16MU-3-7-20 | OP 16MU-3-7-20 | SESE | 03 | 070S | 200E | 4304738944 | | Federal | OW | APD |
| | | | | | | | | | | |
| WF 1P-1-15-19 | WF 1P-1-15-19 | NWNW | 06 | 150S | 200E | 4304736781 | 14862 | Indian | GW | S |

**STATE OF UTAH**
DEPARTMENT OF NATURAL RESOURCES
DIVISION OF OIL, GAS AND MINING

FORM 9

# SUNDRY NOTICES AND REPORTS ON WELLS

Do not use this form for proposals to drill new wells, significantly deepen existing wells below current bottom-hole depth, reenter plugged wells, or to drill horizontal laterals. Use APPLICATION FOR PERMIT TO DRILL form for such proposals.

5. LEASE DESIGNATION AND SERIAL NUMBER: see attached
6. IF INDIAN, ALLOTTEE OR TRIBE NAME: see attached
7. UNIT or CA AGREEMENT NAME: see attached
8. WELL NAME and NUMBER: see attached
9. API NUMBER: attached
10. FIELD AND POOL, OR WILDCAT:

1. TYPE OF WELL: OIL WELL ☐ GAS WELL ☐ OTHER _____

2. NAME OF OPERATOR: QUESTAR EXPLORATION AND PRODUCTION COMPANY

3. ADDRESS OF OPERATOR: 1050 17th Street Suite 500 CITY Denver STATE CO ZIP 80265 PHONE NUMBER: (303) 308-3068

4. LOCATION OF WELL
FOOTAGES AT SURFACE: attached
COUNTY: Uintah
QTR/QTR, SECTION, TOWNSHIP, RANGE, MERIDIAN:
STATE: UTAH

11. CHECK APPROPRIATE BOXES TO INDICATE NATURE OF NOTICE, REPORT, OR OTHER DATA

| TYPE OF SUBMISSION | TYPE OF ACTION | | |
|---|---|---|---|
| ☑ NOTICE OF INTENT (Submit in Duplicate) | ☐ ACIDIZE | ☐ DEEPEN | ☐ REPERFORATE CURRENT FORMATION |
| Approximate date work will start: 1/1/2007 | ☐ ALTER CASING | ☐ FRACTURE TREAT | ☐ SIDETRACK TO REPAIR WELL |
| | ☐ CASING REPAIR | ☐ NEW CONSTRUCTION | ☐ TEMPORARILY ABANDON |
| | ☐ CHANGE TO PREVIOUS PLANS | ☐ OPERATOR CHANGE | ☐ TUBING REPAIR |
| | ☐ CHANGE TUBING | ☐ PLUG AND ABANDON | ☐ VENT OR FLARE |
| ☐ SUBSEQUENT REPORT (Submit Original Form Only) | ☐ CHANGE WELL NAME | ☐ PLUG BACK | ☐ WATER DISPOSAL |
| Date of work completion: | ☐ CHANGE WELL STATUS | ☐ PRODUCTION (START/RESUME) | ☐ WATER SHUT-OFF |
| | ☐ COMMINGLE PRODUCING FORMATIONS | ☐ RECLAMATION OF WELL SITE | ☑ OTHER: Operator Name Change |
| | ☐ CONVERT WELL TYPE | ☐ RECOMPLETE - DIFFERENT FORMATION | |

12. DESCRIBE PROPOSED OR COMPLETED OPERATIONS. Clearly show all pertinent details including dates, depths, volumes, etc.

Effective January 1, 2007 operator of record, QEP Uinta Basin, Inc., will hereafter be known as QUESTAR EXPLORATION AND PRODUCTION COMPANY. This name change involves only an internal corporate name change and no third party change of operator is involved. The same employees will continue to be responsible for operations of the properties described on the attached list. All operations will continue to be covered by bond numbers:
Federal Bond Number: 965002976 (BLM Reference No. ESB000024)
Utah State Bond Number: 965003033
Fee Land Bond Number: 965003033
Current operator of record, QEP UINTA BASIN, INC., hereby resigns as operator of the properties as described on the attached list.

Jay B. Neese, Executive Vice President, QEP Uinta Basin, Inc.

Successor operator of record, QUESTAR EXPLORATION AND PRODUCTION COMPANY, hereby assumes all rights, duties and obligations as operator of the properties as described on the attached list

Jay B. Neese, Executive Vice President
Questar Exploration and Production Company

NAME (PLEASE PRINT) Debra K. Stanberry TITLE Supervisor, Regulatory Affairs
SIGNATURE _____ DATE 3/16/2007

(This space for State use only)

RECEIVED
APR 19 2007
DIV. OF OIL, GAS & MINING

(5/2000) (See Instructions on Reverse Side)

**STATE OF UTAH**
DEPARTMENT OF NATURAL RESOURCES
DIVISION OF OIL, GAS AND MINING

FORM 9

# SUNDRY NOTICES AND REPORTS ON WELLS

Do not use this form for proposals to drill new wells, significantly deepen existing wells below current bottom-hole depth, reenter plugged wells, or to drill horizontal laterals. Use APPLICATION FOR PERMIT TO DRILL form for such proposals.

5. LEASE DESIGNATION AND SERIAL NUMBER: see attached
6. IF INDIAN, ALLOTTEE OR TRIBE NAME: see attached
7. UNIT or CA AGREEMENT NAME: see attached
8. WELL NAME and NUMBER: see attached
9. API NUMBER: attached
10. FIELD AND POOL, OR WILDCAT:

1. TYPE OF WELL: OIL WELL ☐ GAS WELL ☐ OTHER _____
2. NAME OF OPERATOR: QUESTAR EXPLORATION AND PRODUCTION COMPANY
3. ADDRESS OF OPERATOR: 1050 17th Street Suite 500 CITY Denver STATE CO ZIP 80265 PHONE NUMBER: (303) 308-3068
4. LOCATION OF WELL
FOOTAGES AT SURFACE: attached
COUNTY: Uintah
QTR/QTR, SECTION, TOWNSHIP, RANGE, MERIDIAN:
STATE: UTAH

11. CHECK APPROPRIATE BOXES TO INDICATE NATURE OF NOTICE, REPORT, OR OTHER DATA

| TYPE OF SUBMISSION | TYPE OF ACTION | | |
|---|---|---|---|
| ☑ NOTICE OF INTENT (Submit in Duplicate) | ☐ ACIDIZE | ☐ DEEPEN | ☐ REPERFORATE CURRENT FORMATION |
| Approximate date work will start: 1/1/2007 | ☐ ALTER CASING | ☐ FRACTURE TREAT | ☐ SIDETRACK TO REPAIR WELL |
| | ☐ CASING REPAIR | ☐ NEW CONSTRUCTION | ☐ TEMPORARILY ABANDON |
| | ☐ CHANGE TO PREVIOUS PLANS | ☐ OPERATOR CHANGE | ☐ TUBING REPAIR |
| | ☐ CHANGE TUBING | ☐ PLUG AND ABANDON | ☐ VENT OR FLARE |
| ☐ SUBSEQUENT REPORT (Submit Original Form Only) | ☐ CHANGE WELL NAME | ☐ PLUG BACK | ☐ WATER DISPOSAL |
| Date of work completion: | ☐ CHANGE WELL STATUS | ☐ PRODUCTION (START/RESUME) | ☐ WATER SHUT-OFF |
| | ☐ COMMINGLE PRODUCING FORMATIONS | ☐ RECLAMATION OF WELL SITE | ☑ OTHER: Well Name Changes |
| | ☐ CONVERT WELL TYPE | ☐ RECOMPLETE - DIFFERENT FORMATION | |

12. DESCRIBE PROPOSED OR COMPLETED OPERATIONS. Clearly show all pertinent details including dates, depths, volumes, etc.

PER THE ATTACHED LIST OF WELLS, QUESTAR EXPLORATION AND PRODUCTION COMPANY REQUESTS THAT THE INDIVIDUAL WELL NAMES BE UPDATED IN YOUR RECORDS.

NAME (PLEASE PRINT) Debra K. Stanberry TITLE Supervisor, Regulatory Affairs
SIGNATURE _____ DATE 4/17/2007

(This space for State use only)

RECEIVED
APR 19 2007
DIV. OF OIL, GAS & MINING

(5/2000)

(See Instructions on Reverse Side)

# United States Department of the Interior

BUREAU OF LAND MANAGEMENT
Utah State Office
P.O. Box 45155
Salt Lake City, UT 84145-0155
http://www.blm.gov/ut/st/en.html

TAKE PRIDE IN AMERICA

IN REPLY REFER TO:
3100
(UT-922)

January 23, 2008

Memorandum

To: Vernal Field Office

From: Chief, Branch of Fluid Minerals

Subject: Name Change Approval

Attached is a certified copy of the Certificate of Name Change issued by the Texas Secretary of State and a decision letter recognizing the merger from the Eastern States state office. We have updated our records to reflect the name change in the attached list of leases.

The name change from **QEP Uinta Basin, Inc.** into **Questar Exploration and Production Co.** is effective May 1, 2007, which is a correction to the effective dated stated in the decision letter. For verification of effective date, please refer to the name change certificate from the State of Texas.

/s/ Leslie Wilcken

Leslie Wilcken
Land Law Examiner
Branch of Fluid Minerals

cc: MMS
State of Utah, DOGM,

bcc: Dave Mascarenas
Susan Bauman
Connie Seare

RECEIVED
JAN 28 2008
DIV. OF OIL, GAS & MINING

Division of Oil, Gas and Mining

# OPERATOR CHANGE WORKSHEET (for state use only)

ROUTING
CDW

Change of Operator (Well Sold) **X - Operator Name Change**

The operator of the well(s) listed below has changed, effective: **6/14/2010**

| **FROM:** (Old Operator): | **TO:** ( New Operator): |
|---|---|
| N5085-Questar Exploration and Production Company<br>1050 17th St, Suite 500<br>Denver, CO 80265<br><br>Phone: 1 (303) 308-3048 | N3700-QEP Energy Company<br>1050 17th St, Suite 500<br>Denver, CO 80265<br><br>Phone: 1 (303) 308-3048 |

**CA No.** **Unit:**

| WELL NAME | SEC | TWN | RNG | API NO | ENTITY NO | LEASE TYPE | WELL TYPE | WELL STATUS |
|---|---|---|---|---|---|---|---|---|
| SEE ATTACHED | | | | | | | | |
| | | | | | | | | |

## OPERATOR CHANGES DOCUMENTATION

**Enter date after each listed item is completed**

1. (R649-8-10) Sundry or legal documentation was received from the **FORMER** operator on: 6/28/2010
2. (R649-8-10) Sundry or legal documentation was received from the **NEW** operator on: 6/28/2010
3. The new company was checked on the **Department of Commerce, Division of Corporations Database on:** 6/24/2010

4a. Is the new operator registered in the State of Utah: Business Number: 764611-0143

5a. (R649-9-2)Waste Management Plan has been received on: Requested

5b. Inspections of LA PA state/fee well sites complete on: n/a

5c. Reports current for Production/Disposition & Sundries on: ok

6. **Federal and Indian Lease Wells:** The BLM and or the BIA has approved the merger, name change, or operator change for all wells listed on Federal or Indian leases on: BLM 8/16/2010 BIA not yet
7. **Federal and Indian Units:**
   The BLM or BIA has approved the successor of unit operator for wells listed on: 8/16/2010
8. **Federal and Indian Communization Agreements ("CA"):**
   The BLM or BIA has approved the operator for all wells listed within a CA on: N/A
9. **Underground Injection Control ("UIC")** Division has approved UIC Form 5 Transfer of Authority to **Inject,** for the enhanced/secondary recovery unit/project for the water disposal well(s) listed on: 6/29/2010

## DATA ENTRY:

1. Changes entered in the **Oil and Gas Database on:** 6/30/2010
2. Changes have been entered on the **Monthly Operator Change Spread Sheet on:** 6/30/2010
3. Bond information entered in RBDMS on: 6/30/2010
4. Fee/State wells attached to bond in RBDMS on: 6/30/2010
5. Injection Projects to new operator in RBDMS on: 6/30/2010
6. Receipt of Acceptance of Drilling Procedures for APD/New on: n/a

## BOND VERIFICATION:

1. Federal well(s) covered by Bond Number: ESB000024
2. Indian well(s) covered by Bond Number: 965010693

3a. (R649-3-1) The **NEW** operator of any state/fee well(s) listed covered by Bond Number 965010695

3b. The **FORMER** operator has requested a release of liability from their bond on: n/a

## LEASE INTEREST OWNER NOTIFICATION:

4. (R649-2-10) The **NEW** operator of the fee wells has been contacted and informed by a letter from the Division of their responsibility to notify all interest owners of this change on: n/a

**COMMENTS:**

STATE OF UTAH
DEPARTMENT OF NATURAL RESOURCES
DIVISION OF OIL, GAS AND MINING

FORM 9

# SUNDRY NOTICES AND REPORTS ON WELLS

Do not use this form for proposals to drill new wells, significantly deepen existing wells below current bottom-hole depth, reenter plugged wells, or to drill horizontal laterals. Use APPLICATION FOR PERMIT TO DRILL form for such proposals.

5. LEASE DESIGNATION AND SERIAL NUMBER: See attached

6. IF INDIAN, ALLOTTEE OR TRIBE NAME: See attached

7. UNIT or CA AGREEMENT NAME: See attached

8. WELL NAME and NUMBER: See attached

9. API NUMBER: Attached

10. FIELD AND POOL, OR WILDCAT: See attached

1. TYPE OF WELL: OIL WELL ☐ GAS WELL ☐ OTHER

2. NAME OF OPERATOR: Questar Exploration and Production Company N5085

3. ADDRESS OF OPERATOR: 1050 17th Street, Suite 500 CITY Denver STATE CO ZIP 80265 PHONE NUMBER: (303) 672-6900

4. LOCATION OF WELL

FOOTAGES AT SURFACE: See attached

COUNTY: Attached

QTR/QTR, SECTION, TOWNSHIP, RANGE, MERIDIAN:

STATE: UTAH

11. CHECK APPROPRIATE BOXES TO INDICATE NATURE OF NOTICE, REPORT, OR OTHER DATA

| TYPE OF SUBMISSION | TYPE OF ACTION | | |
|---|---|---|---|
| ☑ NOTICE OF INTENT (Submit in Duplicate) | ☐ ACIDIZE | ☐ DEEPEN | ☐ REPERFORATE CURRENT FORMATION |
| Approximate date work will start: 6/14/2010 | ☐ ALTER CASING | ☐ FRACTURE TREAT | ☐ SIDETRACK TO REPAIR WELL |
| | ☐ CASING REPAIR | ☐ NEW CONSTRUCTION | ☐ TEMPORARILY ABANDON |
| | ☐ CHANGE TO PREVIOUS PLANS | ☐ OPERATOR CHANGE | ☐ TUBING REPAIR |
| | ☐ CHANGE TUBING | ☐ PLUG AND ABANDON | ☐ VENT OR FLARE |
| ☐ SUBSEQUENT REPORT (Submit Original Form Only) | ☐ CHANGE WELL NAME | ☐ PLUG BACK | ☐ WATER DISPOSAL |
| Date of work completion: | ☐ CHANGE WELL STATUS | ☐ PRODUCTION (START/RESUME) | ☐ WATER SHUT-OFF |
| | ☐ COMMINGLE PRODUCING FORMATIONS | ☐ RECLAMATION OF WELL SITE | ☑ OTHER: Operator Name Change |
| | ☐ CONVERT WELL TYPE | ☐ RECOMPLETE - DIFFERENT FORMATION | |

12. DESCRIBE PROPOSED OR COMPLETED OPERATIONS. Clearly show all pertinent details including dates, depths, volumes, etc.

Effective June 14, 2010 Questar Exploration and Production Company changed its name to QEP Energy Company. This name change involves only an internal corporate name change and no third party change of operator is involved. The same employees will continue to be responsible for operations of the properties described on the attached list. All operations will continue to be covered by bond numbers:
Federal Bond Number: 965002976 (BLM Reference No. ESB000024) N3700
Utah State Bond Number: ~~965003033~~ 965010695
Fee Land Bond Number: ~~965003033~~
BIA Bond Number: ~~799446~~ 965010693

The attached document is an all inclusive list of the wells operated by Questar Exploration and Production Company. As of June 14, 2010 QEP Energy Company assumes all rights, duties and obligations as operator of the properties as described on the list

NAME (PLEASE PRINT): Morgan Anderson TITLE: Regulatory Affairs Analyst

SIGNATURE: Morgan Anderson DATE: 6/23/2010

(This space for State use only)

RECEIVED
JUN 28 2010
DIV. OF OIL, GAS & MINING

APPROVED 6/30/2009
Earlene Russell
Division of Oil, Gas and Mining
Earlene Russell, Engineering Technician

(5/2000) (See Instructions on Reverse Side)

Questar Exploration Production Company (N5085) to QEP Energy Company (N3700)
effective June 14, 2010

| well_name | sec | twp | rng | api | entity | mineral lease | type | stat | C |
|---|---|---|---|---|---|---|---|---|---|
| WEST RIVER BEND 3-12-10-15 | 12 | 100S | 150E | 4301331888 | 14542 | Federal | OW | P | C |
| WEST RIVER BEND 16-17-10-17 | 17 | 100S | 170E | 4301332057 | 14543 | Federal | OW | P | |
| WEST DESERT SPRING 11-20-10-17 | 20 | 100S | 170E | 4301332088 | 14545 | Federal | OW | S | |
| GD 8G-35-9-15 | 35 | 090S | 150E | 4301333821 | | Federal | OW | APD | C |
| GD 9G-35-9-15 | 35 | 090S | 150E | 4301333822 | | Federal | OW | APD | C |
| GD 10G-35-9-15 | 35 | 090S | 150E | 4301333823 | | Federal | OW | APD | C |
| GD 11G-35-9-15 | 35 | 090S | 150E | 4301333824 | | Federal | OW | APD | C |
| GD 12G-35-9-15 | 35 | 090S | 150E | 4301333825 | | Federal | OW | APD | C |
| GD 13G-35-9-15 | 35 | 090S | 150E | 4301333826 | | Federal | OW | APD | C |
| GD 1G-34-9-15 | 34 | 090S | 150E | 4301333827 | 16920 | Federal | OW | P | |
| GD 2G-34-9-15 | 34 | 090S | 150E | 4301333828 | | Federal | OW | APD | C |
| GD 7G-34-9-15 | 34 | 090S | 150E | 4301333829 | | Federal | OW | APD | C |
| GD 7G-35-9-15 | 35 | 090S | 150E | 4301333830 | | Federal | OW | APD | C |
| GD 14G-35-9-15 | 35 | 090S | 150E | 4301333831 | | Federal | OW | APD | C |
| GD 15G-35-9-15 | 35 | 090S | 150E | 4301333832 | | Federal | OW | APD | C |
| GD 16G-35-9-15 | 35 | 090S | 150E | 4301333833 | 16921 | Federal | OW | P | |
| GD 1G-35-9-15 | 35 | 090S | 150E | 4301333834 | | Federal | OW | APD | C |
| GD 2G-35-9-15 | 35 | 090S | 150E | 4301333835 | | Federal | OW | APD | C |
| GD 3G-35-9-15 | 35 | 090S | 150E | 4301333836 | | Federal | OW | APD | C |
| GD 4G-35-9-15 | 35 | 090S | 150E | 4301333837 | | Federal | OW | APD | C |
| GD 5G-35-9-15 | 35 | 090S | 150E | 4301333838 | | Federal | OW | APD | C |
| GD 6G-35-9-15 | 35 | 090S | 150E | 4301333839 | | Federal | OW | APD | C |
| GD 8G-34-9-15 | 34 | 090S | 150E | 4301333840 | | Federal | OW | APD | C |
| GD 9G-34-9-15 | 34 | 090S | 150E | 4301333841 | | Federal | OW | APD | C |
| GD 10G-34-9-15 | 34 | 090S | 150E | 4301333842 | | Federal | OW | APD | C |
| GD 15G-34-9-15 | 34 | 090S | 150E | 4301333843 | | Federal | OW | APD | C |
| GD 16G-34-9-15 | 34 | 090S | 150E | 4301333844 | | Federal | OW | APD | C |
| GOVT 18-2 | 18 | 230S | 170E | 4301930679 | 2575 | Federal | OW | P | |
| FEDERAL 2-29-7-22 | 29 | 070S | 220E | 4304715423 | 5266 | Federal | GW | TA | |
| UTAH FED D-1 | 14 | 070S | 240E | 4304715936 | 10699 | Federal | GW | S | |
| UTAH FED D-2 | 25 | 070S | 240E | 4304715937 | 9295 | Federal | GW | S | |
| PRINCE 1 | 10 | 070S | 240E | 4304716199 | 7035 | Federal | GW | P | |
| UTAH FED D-4 | 14 | 070S | 240E | 4304731215 | 9297 | Federal | GW | S | |
| ISLAND UNIT 16 | 11 | 100S | 180E | 4304731505 | 1061 | Federal | OW | S | |
| EAST COYOTE FED 14-4-8-25 | 04 | 080S | 250E | 4304732493 | 11630 | Federal | OW | P | |
| PRINCE 4 | 03 | 070S | 240E | 4304732677 | 7035 | Federal | OW | P | |
| GH 21 WG | 21 | 080S | 210E | 4304732692 | 11819 | Federal | GW | P | |
| OU SG 6-14-8-22 | 14 | 080S | 220E | 4304732746 | 11944 | Federal | GW | S | |
| FLU KNOLLS FED 23-3 | 03 | 100S | 180E | 4304732754 | 12003 | Federal | OW | P | |
| GH 22 WG | 22 | 080S | 210E | 4304732818 | 12336 | Federal | GW | P | |
| OU GB 12W-20-8-22 | 20 | 080S | 220E | 4304733249 | 13488 | Federal | GW | P | |
| OU GB 15-18-8-22 | 18 | 080S | 220E | 4304733364 | 12690 | Federal | GW | P | |
| OU GB 3W-17-8-22 | 17 | 080S | 220E | 4304733513 | 12950 | Federal | GW | P | |
| OU GB 5W-17-8-22 | 17 | 080S | 220E | 4304733514 | 12873 | Federal | GW | P | |
| WV 9W-8-8-22 | 08 | 080S | 220E | 4304733515 | 13395 | Federal | GW | P | |
| OU GB 9W-18-8-22 | 18 | 080S | 220E | 4304733516 | 12997 | Federal | GW | P | |
| OU GB 3W-20-8-22 | 20 | 080S | 220E | 4304733526 | 13514 | Federal | GW | P | |
| OU GB 12W-30-8-22 | 30 | 080S | 220E | 4304733670 | 13380 | Federal | GW | P | |
| WV 10W-8-8-22 | 08 | 080S | 220E | 4304733814 | 13450 | Federal | GW | P | |
| GH 7W-21-8-21 | 21 | 080S | 210E | 4304733845 | 13050 | Federal | GW | P | |
| GH 9W-21-8-21 | 21 | 080S | 210E | 4304733846 | 13074 | Federal | GW | P | |

Bonds: BLM = ESB000024
BIA = 956010693
State = 965010695

Questar Exploration Production Company (N5085) to QEP Energy Company (N3700)
effective June 14, 2010

| well_name | sec | twp | rng | api | entity | mineral lease | type | stat | C |
|---|---|---|---|---|---|---|---|---|---|
| GH 11W-21-8-21 | 21 | 080S | 210E | 4304733847 | 13049 | Federal | GW | P | |
| GH 15W-21-8-21 | 21 | 080S | 210E | 4304733848 | 13051 | Federal | GW | P | |
| WV 2W-9-8-21 | 09 | 080S | 210E | 4304733905 | 13676 | Federal | GW | P | |
| WV 7W-22-8-21 | 22 | 080S | 210E | 4304733907 | 13230 | Federal | GW | P | |
| WV 9W-23-8-21 | 23 | 080S | 210E | 4304733909 | 13160 | Federal | GW | P | |
| GH 14W-20-8-21 | 20 | 080S | 210E | 4304733915 | 13073 | Federal | GW | P | |
| OU GB 4W-30-8-22 | 30 | 080S | 220E | 4304733945 | 13372 | Federal | GW | P | |
| OU GB 9W-19-8-22 | 19 | 080S | 220E | 4304733946 | 13393 | Federal | GW | P | |
| OU GB 10W-30-8-22 | 30 | 080S | 220E | 4304733947 | 13389 | Federal | GW | P | |
| OU GB 12W-19-8-22 | 19 | 080S | 220E | 4304733948 | 13388 | Federal | GW | P | |
| GB 9W-25-8-21 | 25 | 080S | 210E | 4304733960 | 13390 | Federal | GW | P | |
| SU 1W-5-8-22 | 05 | 080S | 220E | 4304733985 | 13369 | Federal | GW | P | |
| SU 3W-5-8-22 | 05 | 080S | 220E | 4304733987 | 13321 | Federal | OW | S | |
| SU 7W-5-8-22 | 05 | 080S | 220E | 4304733988 | 13235 | Federal | GW | P | |
| SU 9W-5-8-22 | 05 | 080S | 220E | 4304733990 | 13238 | Federal | GW | P | |
| SU 13W-5-8-22 | 05 | 080S | 220E | 4304733994 | 13236 | Federal | GW | TA | |
| SU 15W-5-8-22 | 05 | 080S | 220E | 4304733996 | 13240 | Federal | GW | P | |
| WV 8W-8-8-22 | 08 | 080S | 220E | 4304734005 | 13320 | Federal | GW | P | |
| WV 14W-8-8-22 | 08 | 080S | 220E | 4304734007 | 13322 | Federal | GW | S | |
| OU GB 6W-20-8-22 | 20 | 080S | 220E | 4304734018 | 13518 | Federal | GW | P | |
| OU GB 5W-30-8-22 | 30 | 080S | 220E | 4304734025 | 13502 | Federal | GW | P | |
| OU GB 11W-20-8-22 | 20 | 080S | 220E | 4304734039 | 13413 | Federal | GW | P | |
| OU GB 4W-20-8-22 | 20 | 080S | 220E | 4304734043 | 13520 | Federal | GW | P | |
| GH 5W-21-8-21 | 21 | 080S | 210E | 4304734147 | 13387 | Federal | GW | P | |
| GH 6W-21-8-21 | 21 | 080S | 210E | 4304734148 | 13371 | Federal | GW | P | |
| GH 8W-21-8-21 | 21 | 080S | 210E | 4304734149 | 13293 | Federal | GW | P | |
| GH 10W-20-8-21 | 20 | 080S | 210E | 4304734151 | 13328 | Federal | GW | P | |
| GH 10W-21-8-21 | 21 | 080S | 210E | 4304734152 | 13378 | Federal | GW | P | |
| GH 12W-21-8-21 | 21 | 080S | 210E | 4304734153 | 13294 | Federal | GW | P | |
| GH 14W-21-8-21 | 21 | 080S | 210E | 4304734154 | 13292 | Federal | GW | P | |
| GH 16W-21-8-21 | 21 | 080S | 210E | 4304734157 | 13329 | Federal | GW | P | |
| WV 2W-3-8-21 | 03 | 080S | 210E | 4304734207 | 13677 | Federal | GW | P | |
| OU GB 5W-20-8-22 | 20 | 080S | 220E | 4304734209 | 13414 | Federal | GW | P | |
| WV 6W-22-8-21 | 22 | 080S | 210E | 4304734272 | 13379 | Federal | GW | P | |
| GH 1W-20-8-21 | 20 | 080S | 210E | 4304734327 | 13451 | Federal | GW | P | |
| GH 2W-20-8-21 | 20 | 080S | 210E | 4304734328 | 13527 | Federal | GW | P | |
| GH 3W-20-8-21 | 20 | 080S | 210E | 4304734329 | 13728 | Federal | GW | P | |
| GH 7W-20-8-21 | 20 | 080S | 210E | 4304734332 | 13537 | Federal | GW | P | |
| GH 9W-20-8-21 | 20 | 080S | 210E | 4304734333 | 13411 | Federal | GW | P | |
| GH 11W-20-8-21 | 20 | 080S | 210E | 4304734334 | 13410 | Federal | GW | P | |
| GH 15W-20-8-21 | 20 | 080S | 210E | 4304734335 | 13407 | Federal | GW | P | |
| GH 16W-20-8-21 | 20 | 080S | 210E | 4304734336 | 13501 | Federal | GW | P | |
| WV 12W-23-8-21 | 23 | 080S | 210E | 4304734343 | 13430 | Federal | GW | P | |
| OU GB 13W-20-8-22 | 20 | 080S | 220E | 4304734348 | 13495 | Federal | GW | P | |
| OU GB 14W-20-8-22 | 20 | 080S | 220E | 4304734349 | 13507 | Federal | GW | P | |
| OU GB 11W-29-8-22 | 29 | 080S | 220E | 4304734350 | 13526 | Federal | GW | P | |
| SU PURDY 14M-30-7-22 | 30 | 070S | 220E | 4304734384 | 13750 | Federal | GW | S | |
| WVX 11G-5-8-22 | 05 | 080S | 220E | 4304734388 | 13422 | Federal | OW | P | |
| WVX 13G-5-8-22 | 05 | 080S | 220E | 4304734389 | 13738 | Federal | OW | P | |
| WVX 15G-5-8-22 | 05 | 080S | 220E | 4304734390 | 13459 | Federal | OW | P | |
| SU BRENNAN W 15W-18-7-22 | 18 | 070S | 220E | 4304734403 | 13442 | Federal | GW | TA | |

Bonds: BLM = ESB000024
BIA = 956010693
State = 965010695

Questar Exploration Production Company (N5085) to QEP Energy Company (N3700)
effective June 14, 2010

| well_name | sec | twp | rng | api | entity | mineral lease | type | stat | C |
|---|---|---|---|---|---|---|---|---|---|
| SU 16W-5-8-22 | 05 | 080S | 220E | 4304734446 | 13654 | Federal | GW | P | |
| SU 2W-5-8-22 | 05 | 080S | 220E | 4304734455 | 13700 | Federal | GW | P | |
| SU 10W-5-8-22 | 05 | 080S | 220E | 4304734456 | 13540 | Federal | GW | P | |
| WV 16W-8-8-22 | 08 | 080S | 220E | 4304734470 | 13508 | Federal | GW | P | |
| OU GB 16WX-30-8-22 | 30 | 080S | 220E | 4304734506 | 13431 | Federal | GW | P | |
| OU GB 1W-19-8-22 | 19 | 080S | 220E | 4304734512 | 13469 | Federal | GW | P | |
| OU GB 2W-19-8-22 | 19 | 080S | 220E | 4304734513 | 13461 | Federal | GW | P | |
| OU GB 5W-19-8-22 | 19 | 080S | 220E | 4304734514 | 13460 | Federal | GW | P | |
| OU GB 7W-19-8-22 | 19 | 080S | 220E | 4304734515 | 13462 | Federal | GW | P | |
| OU GB 8W-19-8-22 | 19 | 080S | 220E | 4304734516 | 13489 | Federal | GW | P | |
| OU GB 11W-19-8-22 | 19 | 080S | 220E | 4304734517 | 13467 | Federal | GW | P | |
| OU GB 16W-19-8-22 | 19 | 080S | 220E | 4304734522 | 13476 | Federal | GW | P | |
| OU GB 1W-30-8-22 | 30 | 080S | 220E | 4304734528 | 13487 | Federal | GW | S | |
| OU GB 3W-30-8-22 | 30 | 080S | 220E | 4304734529 | 13493 | Federal | GW | P | |
| OU GB 6W-30-8-22 | 30 | 080S | 220E | 4304734530 | 13519 | Federal | GW | P | |
| OU GB 7W-30-8-22 | 30 | 080S | 220E | 4304734531 | 13494 | Federal | GW | P | |
| OU GB 8W-30-8-22 | 30 | 080S | 220E | 4304734532 | 13483 | Federal | GW | P | |
| OU GB 9W-30-8-22 | 30 | 080S | 220E | 4304734533 | 13500 | Federal | GW | P | |
| OU GB 6W-19-8-22 | 19 | 080S | 220E | 4304734534 | 13475 | Federal | GW | P | |
| OU GB 10W-19-8-22 | 19 | 080S | 220E | 4304734535 | 13479 | Federal | GW | P | |
| OU GB 13W-19-8-22 | 19 | 080S | 220E | 4304734536 | 13478 | Federal | GW | P | |
| OU GB 14W-19-8-22 | 19 | 080S | 220E | 4304734537 | 13484 | Federal | GW | P | |
| OU GB 15W-19-8-22 | 19 | 080S | 220E | 4304734538 | 13482 | Federal | GW | P | |
| OU GB 12W-17-8-22 | 17 | 080S | 220E | 4304734542 | 13543 | Federal | GW | P | |
| OU GB 6W-17-8-22 | 17 | 080S | 220E | 4304734543 | 13536 | Federal | GW | P | |
| OU GB 13W-17-8-22 | 17 | 080S | 220E | 4304734544 | 13547 | Federal | GW | P | |
| OU GB 6W-29-8-22 | 29 | 080S | 220E | 4304734545 | 13535 | Federal | GW | P | |
| OU GB 3W-29-8-22 | 29 | 080S | 220E | 4304734546 | 13509 | Federal | GW | P | |
| OU GB 13W-29-8-22 | 29 | 080S | 220E | 4304734547 | 13506 | Federal | GW | P | |
| OU GB 4W-29-8-22 | 29 | 080S | 220E | 4304734548 | 13534 | Federal | GW | P | |
| OU GB 5W-29-8-22 | 29 | 080S | 220E | 4304734549 | 13505 | Federal | GW | P | |
| OU GB 14W-17-8-22 | 17 | 080S | 220E | 4304734550 | 13550 | Federal | GW | P | |
| OU GB 11W-17-8-22 | 17 | 080S | 220E | 4304734553 | 13671 | Federal | GW | P | |
| OU GB 14W-29-8-22 | 29 | 080S | 220E | 4304734554 | 13528 | Federal | GW | P | |
| OU GB 2W-17-8-22 | 17 | 080S | 220E | 4304734559 | 13539 | Federal | GW | P | |
| OU GB 7W-17-8-22 | 17 | 080S | 220E | 4304734560 | 13599 | Federal | GW | P | |
| OU GB 16W-18-8-22 | 18 | 080S | 220E | 4304734563 | 13559 | Federal | GW | P | |
| OU GB 1W-29-8-22 | 29 | 080S | 220E | 4304734573 | 13562 | Federal | GW | P | |
| OU GB 7W-29-8-22 | 29 | 080S | 220E | 4304734574 | 13564 | Federal | GW | P | |
| OU GB 8W-29-8-22 | 29 | 080S | 220E | 4304734575 | 13609 | Federal | GW | S | |
| OU GB 9W-29-8-22 | 29 | 080S | 220E | 4304734576 | 13551 | Federal | GW | P | |
| OU GB 10W-29-8-22 | 29 | 080S | 220E | 4304734577 | 13594 | Federal | GW | P | |
| OU GB 15W-29-8-22 | 29 | 080S | 220E | 4304734578 | 13569 | Federal | GW | P | |
| OU GB 2W-20-8-22 | 20 | 080S | 220E | 4304734599 | 13664 | Federal | GW | P | |
| OU GB 2W-29-8-22 | 29 | 080S | 220E | 4304734600 | 13691 | Federal | GW | P | |
| OU GB 15W-17-8-22 | 17 | 080S | 220E | 4304734601 | 13632 | Federal | GW | P | |
| OU GB 16W-17-8-22 | 17 | 080S | 220E | 4304734602 | 13639 | Federal | GW | P | |
| OU GB 16W-29-8-22 | 29 | 080S | 220E | 4304734603 | 13610 | Federal | GW | P | |
| OU GB 1W-20-8-22 | 20 | 080S | 220E | 4304734604 | 13612 | Federal | GW | P | |
| OU GB 1W-17-8-22 | 17 | 080S | 220E | 4304734623 | 13701 | Federal | GW | P | |
| OU GB 9W-17-8-22 | 17 | 080S | 220E | 4304734624 | 13663 | Federal | GW | P | |

Bonds: BLM = ESB000024
BIA = 956010693
State = 965010695

Questar Exploration Production Company (N5085) to QEP Energy Company (N3700)
effective June 14, 2010

| well_name | sec | twp | rng | api | entity | mineral lease | type | stat | C |
|---|---|---|---|---|---|---|---|---|---|
| OU GB 10W-17-8-22 | 17 | 080S | 220E | 4304734625 | 13684 | Federal | GW | P | |
| OU GB 9W-20-8-22 | 20 | 080S | 220E | 4304734630 | 13637 | Federal | GW | P | |
| OU GB 10W-20-8-22 | 20 | 080S | 220E | 4304734631 | 13682 | Federal | GW | P | |
| OU GB 15W-20-8-22 | 20 | 080S | 220E | 4304734632 | 13613 | Federal | GW | P | |
| OU WIH 15MU-21-8-22 | 21 | 080S | 220E | 4304734634 | 13991 | Federal | GW | P | |
| OU WIH 13W-21-8-22 | 21 | 080S | 220E | 4304734646 | 13745 | Federal | GW | P | |
| OU GB 11W-15-8-22 | 15 | 080S | 220E | 4304734648 | 13822 | Federal | GW | P | |
| OU GB 13W-9-8-22 | 09 | 080S | 220E | 4304734654 | 13706 | Federal | GW | P | |
| OU WIH 14W-21-8-22 | 21 | 080S | 220E | 4304734664 | 13720 | Federal | GW | P | |
| OU GB 12WX-29-8-22 | 29 | 080S | 220E | 4304734668 | 13555 | Federal | GW | P | |
| OU WIH 10W-21-8-22 | 21 | 080S | 220E | 4304734681 | 13662 | Federal | GW | P | |
| OU GB 4G-21-8-22 | 21 | 080S | 220E | 4304734685 | 13772 | Federal | OW | P | |
| OU GB 3W-21-8-22 | 21 | 080S | 220E | 4304734686 | 13746 | Federal | GW | P | |
| OU GB 16SG-30-8-22 | 30 | 080S | 220E | 4304734688 | 13593 | Federal | GW | P | |
| OU WIH 7W-21-8-22 | 21 | 080S | 220E | 4304734689 | 13716 | Federal | GW | P | |
| OU GB 5W-21-8-22 | 21 | 080S | 220E | 4304734690 | 13770 | Federal | GW | P | |
| WIH 1MU-21-8-22 | 21 | 080S | 220E | 4304734693 | 14001 | Federal | GW | P | |
| OU GB 5G-19-8-22 | 19 | 080S | 220E | 4304734695 | 13786 | Federal | OW | P | |
| OU GB 7W-20-8-22 | 20 | 080S | 220E | 4304734705 | 13710 | Federal | GW | P | |
| OU SG 14W-15-8-22 | 15 | 080S | 220E | 4304734710 | 13821 | Federal | GW | P | |
| OU SG 15W-15-8-22 | 15 | 080S | 220E | 4304734711 | 13790 | Federal | GW | P | |
| OU SG 16W-15-8-22 | 15 | 080S | 220E | 4304734712 | 13820 | Federal | GW | P | |
| OU SG 4W-15-8-22 | 15 | 080S | 220E | 4304734713 | 13775 | Federal | GW | P | |
| OU SG 12W-15-8-22 | 15 | 080S | 220E | 4304734714 | 13838 | Federal | GW | P | |
| OU GB 5MU-15-8-22 | 15 | 080S | 220E | 4304734715 | 13900 | Federal | GW | P | |
| OU SG 8W-15-8-22 | 15 | 080S | 220E | 4304734717 | 13819 | Federal | GW | P | |
| OU SG 9W-15-8-22 | 15 | 080S | 220E | 4304734718 | 13773 | Federal | GW | P | |
| OU SG 10W-15-8-22 | 15 | 080S | 220E | 4304734719 | 13722 | Federal | GW | P | |
| OU SG 2MU-15-8-22 | 15 | 080S | 220E | 4304734721 | 13887 | Federal | GW | P | |
| OU SG 7W-15-8-22 | 15 | 080S | 220E | 4304734722 | 13920 | Federal | GW | P | |
| OU GB 14SG-29-8-22 | 29 | 080S | 220E | 4304734743 | 14034 | Federal | GW | P | |
| OU GB 16SG-29-8-22 | 29 | 080S | 220E | 4304734744 | 13771 | Federal | GW | P | |
| OU GB 13W-10-8-22 | 10 | 080S | 220E | 4304734754 | 13774 | Federal | GW | P | |
| OU GB 6MU-21-8-22 | 21 | 080S | 220E | 4304734755 | 14012 | Federal | GW | P | |
| OU SG 10W-10-8-22 | 10 | 080S | 220E | 4304734764 | 13751 | Federal | GW | P | |
| OU GB 14M-10-8-22 | 10 | 080S | 220E | 4304734768 | 13849 | Federal | GW | P | |
| OU SG 9W-10-8-22 | 10 | 080S | 220E | 4304734783 | 13725 | Federal | GW | P | |
| OU SG 16W-10-8-22 | 10 | 080S | 220E | 4304734784 | 13781 | Federal | GW | P | |
| SU BW 6M-7-7-22 | 07 | 070S | 220E | 4304734837 | 13966 | Federal | GW | P | |
| GB 3M-27-8-21 | 27 | 080S | 210E | 4304734900 | 14614 | Federal | GW | P | |
| WVX 11D-22-8-21 | 22 | 080S | 210E | 4304734902 | 14632 | Federal | GW | P | |
| GB 11M-27-8-21 | 27 | 080S | 210E | 4304734952 | 13809 | Federal | GW | P | |
| GB 9D-27-8-21 | 27 | 080S | 210E | 4304734956 | 14633 | Federal | GW | P | |
| GB 1D-27-8-21 | 27 | 080S | 210E | 4304734957 | 14634 | Federal | GW | P | |
| WRU EIH 2M-35-8-22 | 35 | 080S | 220E | 4304735052 | 13931 | Federal | GW | P | |
| GH 12MU-20-8-21 | 20 | 080S | 210E | 4304735069 | 14129 | Federal | GW | P | |
| OU SG 4W-11-8-22 | 11 | 080S | 220E | 4304735071 | 14814 | Federal | GW | OPS | C |
| OU SG 5W-11-8-22 | 11 | 080S | 220E | 4304735072 | 14815 | Federal | GW | OPS | C |
| SG 6ML-11-8-22 | 11 | 080S | 220E | 4304735073 | 14825 | Federal | GW | P | |
| OU SG 5MU-14-8-22 | 14 | 080S | 220E | 4304735076 | 13989 | Federal | GW | P | |
| OU SG 6MU-14-8-22 | 14 | 080S | 220E | 4304735077 | 14128 | Federal | GW | P | |

Bonds: BLM = ESB000024
BIA = 956010693
State = 965010695

Questar Exploration Production Company (N5085) to QEP Energy Company (N3700)
effective June 14, 2010

| well_name | sec | twp | rng | api | entity | mineral lease | type | stat | C |
|---|---|---|---|---|---|---|---|---|---|
| SG 12MU-14-8-22 | 14 | 080S | 220E | 4304735078 | 13921 | Federal | GW | P | |
| OU SG 13MU-14-8-22 | 14 | 080S | 220E | 4304735079 | 13990 | Federal | GW | P | |
| OU SG 9MU-11-8-22 | 11 | 080S | 220E | 4304735091 | 13967 | Federal | GW | P | |
| SG 11SG-23-8-22 | 23 | 080S | 220E | 4304735099 | 13901 | Federal | GW | TA | |
| OU SG 14W-11-8-22 | 11 | 080S | 220E | 4304735114 | 14797 | Federal | GW | OPS | C |
| SG 5MU-23-8-22 | 23 | 080S | 220E | 4304735115 | 14368 | Federal | GW | P | |
| SG 6MU-23-8-22 | 23 | 080S | 220E | 4304735116 | 14231 | Federal | GW | P | |
| SG 14MU-23-8-22 | 23 | 080S | 220E | 4304735117 | 14069 | Federal | GW | P | |
| SG 12MU-23-8-22 | 23 | 080S | 220E | 4304735188 | 14412 | Federal | GW | P | |
| SG 13MU-23-8-22 | 23 | 080S | 220E | 4304735190 | 14103 | Federal | GW | P | |
| WH 7G-10-7-24 | 10 | 070S | 240E | 4304735241 | 14002 | Federal | GW | S | |
| GB 4D-28-8-21 | 28 | 080S | 210E | 4304735246 | 14645 | Federal | GW | P | |
| GB 7M-28-8-21 | 28 | 080S | 210E | 4304735247 | 14432 | Federal | GW | P | |
| GB 14M-28-8-21 | 28 | 080S | 210E | 4304735248 | 13992 | Federal | GW | P | |
| SG 11MU-23-8-22 | 23 | 080S | 220E | 4304735257 | 13973 | Federal | GW | P | |
| SG 15MU-14-8-22 | 14 | 080S | 220E | 4304735328 | 14338 | Federal | GW | P | |
| EIHX 14MU-25-8-22 | 25 | 080S | 220E | 4304735330 | 14501 | Federal | GW | P | |
| EIHX 11MU-25-8-22 | 25 | 080S | 220E | 4304735331 | 14470 | Federal | GW | P | |
| NBE 12ML-10-9-23 | 10 | 090S | 230E | 4304735333 | 14260 | Federal | GW | P | |
| NBE 13ML-17-9-23 | 17 | 090S | 230E | 4304735334 | 14000 | Federal | GW | P | |
| NBE 4ML-26-9-23 | 26 | 090S | 230E | 4304735335 | 14215 | Federal | GW | P | |
| SG 7MU-11-8-22 | 11 | 080S | 220E | 4304735374 | 14635 | Federal | GW | S | |
| SG 1MU-11-8-22 | 11 | 080S | 220E | 4304735375 | 14279 | Federal | GW | P | |
| OU SG 13W-11-8-22 | 11 | 080S | 220E | 4304735377 | 14796 | Federal | GW | OPS | C |
| SG 3MU-11-8-22 | 11 | 080S | 220E | 4304735379 | 14978 | Federal | GW | P | |
| SG 8MU-11-8-22 | 11 | 080S | 220E | 4304735380 | 14616 | Federal | GW | P | |
| SG 2MU-11-8-22 | 11 | 080S | 220E | 4304735381 | 14636 | Federal | GW | P | |
| SG 10MU-11-8-22 | 11 | 080S | 220E | 4304735382 | 14979 | Federal | GW | P | |
| SU 11MU-9-8-21 | 09 | 080S | 210E | 4304735412 | 14143 | Federal | GW | P | |
| OU GB 8MU-10-8-22 | 10 | 080S | 220E | 4304735422 | 15321 | Federal | GW | OPS | C |
| EIHX 2MU-25-8-22 | 25 | 080S | 220E | 4304735427 | 14666 | Federal | GW | P | |
| EIHX 1MU-25-8-22 | 25 | 080S | 220E | 4304735428 | 14705 | Federal | GW | P | |
| EIHX 7MU-25-8-22 | 25 | 080S | 220E | 4304735429 | 14682 | Federal | GW | P | |
| EIHX 8MU-25-8-22 | 25 | 080S | 220E | 4304735430 | 14706 | Federal | GW | P | |
| EIHX 9MU-25-8-22 | 25 | 080S | 220E | 4304735433 | 14558 | Federal | GW | P | |
| EIHX 16MU-25-8-22 | 25 | 080S | 220E | 4304735434 | 14502 | Federal | GW | P | |
| EIHX 15MU-25-8-22 | 25 | 080S | 220E | 4304735435 | 14571 | Federal | GW | P | |
| EIHX 10MU-25-8-22 | 25 | 080S | 220E | 4304735436 | 14537 | Federal | GW | P | |
| GB 3MU-3-8-22 | 03 | 080S | 220E | 4304735457 | 14575 | Federal | GW | P | |
| NBE 15M-17-9-23 | 17 | 090S | 230E | 4304735463 | 14423 | Federal | GW | P | |
| NBE 7ML-17-9-23 | 17 | 090S | 230E | 4304735464 | 14232 | Federal | GW | P | |
| NBE 3ML-17-9-23 | 17 | 090S | 230E | 4304735465 | 14276 | Federal | GW | P | |
| NBE 11M-17-9-23 | 17 | 090S | 230E | 4304735466 | 14431 | Federal | GW | P | |
| NBE 10ML-10-9-23 | 10 | 090S | 230E | 4304735650 | 14377 | Federal | GW | P | |
| NBE 6ML-10-9-23 | 10 | 090S | 230E | 4304735651 | 14422 | Federal | GW | P | |
| NBE 12ML-17-9-23 | 17 | 090S | 230E | 4304735652 | 14278 | Federal | GW | P | |
| NBE 6ML-26-9-23 | 26 | 090S | 230E | 4304735664 | 14378 | Federal | GW | P | |
| NBE 11ML-26-9-23 | 26 | 090S | 230E | 4304735665 | 14340 | Federal | GW | P | |
| NBE 15ML-26-9-23 | 26 | 090S | 230E | 4304735666 | 14326 | Federal | GW | P | |
| SG 4MU-23-8-22 | 23 | 080S | 220E | 4304735758 | 14380 | Federal | GW | P | |
| SG 11MU-14-8-22 | 14 | 080S | 220E | 4304735829 | 14486 | Federal | GW | P | |

Bonds: BLM = ESB000024
BIA = 956010693
State = 965010695

Questar Exploration Production Company (N5085) to QEP Energy Company (N3700)
effective June 14, 2010

| well_name | sec | twp | rng | api | entity | mineral lease | type | stat | C |
|---|---|---|---|---|---|---|---|---|---|
| RB DS FED 1G-7-10-18 | 07 | 100S | 180E | 4304735932 | 14457 | Federal | OW | S | |
| RB DS FED 14G-8-10-18 | 08 | 100S | 180E | 4304735933 | 14433 | Federal | OW | P | |
| OU SG 14MU-14-8-22 | 14 | 080S | 220E | 4304735950 | 14479 | Federal | GW | P | |
| COY 12ML-24-8-24 | 24 | 080S | 240E | 4304736039 | 14592 | Federal | OW | P | |
| WIH 1AMU-21-8-22 | 21 | 080S | 220E | 4304736060 | 14980 | Federal | GW | P | |
| SU 8M-12-7-21 | 12 | 070S | 210E | 4304736096 | 16610 | Federal | GW | OPS | C |
| NBE 4ML-10-9-23 | 10 | 090S | 230E | 4304736098 | 15732 | Federal | GW | P | |
| NBE 8ML-10-9-23 | 10 | 090S | 230E | 4304736099 | 15733 | Federal | GW | P | |
| NBE 16ML-10-9-23 | 10 | 090S | 230E | 4304736100 | 14728 | Federal | GW | S | |
| SUBW 14M-7-7-22 | 07 | 070S | 220E | 4304736136 | 15734 | Federal | GW | P | |
| NBE 8ML-12-9-23 | 12 | 090S | 230E | 4304736143 | 15859 | Federal | GW | S | |
| GB 16D-28-8-21 | 28 | 080S | 210E | 4304736260 | 14981 | Federal | GW | P | |
| NBE 5ML-10-9-23 | 10 | 090S | 230E | 4304736353 | 15227 | Federal | GW | P | |
| NBE 7ML-10-9-23 | 10 | 090S | 230E | 4304736355 | 15850 | Federal | GW | P | |
| NBE 3ML-10-9-23 | 10 | 090S | 230E | 4304736356 | 15393 | Federal | GW | P | |
| EIHX 4MU-36-8-22 | 36 | 080S | 220E | 4304736444 | 14875 | Federal | GW | P | |
| EIHX 3MU-36-8-22 | 36 | 080S | 220E | 4304736445 | 14860 | Federal | GW | P | |
| EIHX 2MU-36-8-22 | 36 | 080S | 220E | 4304736446 | 14840 | Federal | GW | S | |
| EIHX 1MU-36-8-22 | 36 | 080S | 220E | 4304736447 | 14861 | Federal | GW | P | |
| NBE 7ML-26-9-23 | 26 | 090S | 230E | 4304736587 | 16008 | Federal | GW | P | |
| NBE 8ML-26-9-23 | 26 | 090S | 230E | 4304736588 | 15689 | Federal | GW | P | |
| NBE 1ML-26-9-23 | 26 | 090S | 230E | 4304736589 | 15880 | Federal | GW | P | |
| NBE 2ML-26-9-23 | 26 | 090S | 230E | 4304736590 | 15898 | Federal | GW | S | |
| NBE 3ML-26-9-23 | 26 | 090S | 230E | 4304736591 | 15906 | Federal | GW | P | |
| NBE 5ML-26-9-23 | 26 | 090S | 230E | 4304736592 | 15839 | Federal | GW | P | |
| NBE 9ML-10-9-23 | 10 | 090S | 230E | 4304736593 | 15438 | Federal | GW | P | |
| NBE 11ML-10-9-23 | 10 | 090S | 230E | 4304736594 | 15228 | Federal | GW | P | |
| NBE 15ML-10-9-23 | 10 | 090S | 230E | 4304736595 | 15439 | Federal | GW | P | |
| NBE 2ML-17-9-23 | 17 | 090S | 230E | 4304736614 | 15126 | Federal | GW | P | |
| NBE 4ML-17-9-23 | 17 | 090S | 230E | 4304736615 | 15177 | Federal | GW | P | |
| NBE 6ML-17-9-23 | 17 | 090S | 230E | 4304736616 | 15127 | Federal | GW | S | |
| NBE 10ML-17-9-23 | 17 | 090S | 230E | 4304736617 | 15128 | Federal | GW | P | |
| NBE 14ML-17-9-23 | 17 | 090S | 230E | 4304736618 | 15088 | Federal | GW | P | |
| NBE 9ML-26-9-23 | 26 | 090S | 230E | 4304736619 | 15322 | Federal | GW | P | |
| NBE 10D-26-9-23 | 26 | 090S | 230E | 4304736620 | 15975 | Federal | GW | S | |
| NBE 12ML-26-9-23 | 26 | 090S | 230E | 4304736621 | 15840 | Federal | GW | P | |
| NBE 13ML-26-9-23 | 26 | 090S | 230E | 4304736622 | 15690 | Federal | GW | P | |
| NBE 14ML-26-9-23 | 26 | 090S | 230E | 4304736623 | 15262 | Federal | GW | P | |
| NBE 16ML-26-9-23 | 26 | 090S | 230E | 4304736624 | 15735 | Federal | GW | P | |
| WF 1P-1-15-19 | 06 | 150S | 200E | 4304736781 | 14862 | Indian | GW | P | |
| SG 3MU-23-8-22 | 14 | 080S | 220E | 4304736940 | 15100 | Federal | GW | P | |
| NBE 5ML-17-9-23 | 17 | 090S | 230E | 4304736941 | 15101 | Federal | GW | P | |
| TU 14-9-7-22 | 09 | 070S | 220E | 4304737345 | 16811 | Federal | GW | OPS | C |
| WF 14C-29-15-19 | 29 | 150S | 190E | 4304737541 | 15178 | Indian | GW | P | |
| NBE 2ML-10-9-23 | 10 | 090S | 230E | 4304737619 | 15860 | Federal | GW | P | |
| GB 16ML-20-8-22 | 20 | 080S | 220E | 4304737664 | 15948 | Federal | GW | P | |
| WVX 8ML-5-8-22 | 05 | 080S | 220E | 4304738140 | | Federal | GW | APD | C |
| WVX 6ML-5-8-22 | 05 | 080S | 220E | 4304738141 | | Federal | GW | APD | C |
| WVX 1MU-17-8-21 | 17 | 080S | 210E | 4304738156 | | Federal | GW | APD | C |
| GH 8-20-8-21 | 20 | 080S | 210E | 4304738157 | | Federal | GW | APD | C |
| WVX 4MU-17-8-21 | 17 | 080S | 210E | 4304738190 | | Federal | GW | APD | C |

Bonds: BLM = ESB000024
BIA = 956010693
State = 965010695

Questar Exploration Production Company (N5085) to QEP Energy Company (N3700)
effective June 14, 2010

| well_name | sec | twp | rng | api | entity | mineral lease | type | stat | C |
|---|---|---|---|---|---|---|---|---|---|
| WVX 16MU-18-8-21 | 18 | 080S | 210E | 4304738191 | | Federal | GW | APD | C |
| GH 7D-19-8-21 | 19 | 080S | 210E | 4304738267 | 16922 | Federal | GW | P | |
| WF 8C-15-15-19 | 15 | 150S | 190E | 4304738405 | 17142 | Indian | GW | OPS | C |
| WVX 1MU-18-8-21 | 18 | 080S | 210E | 4304738659 | | Federal | GW | APD | C |
| WVX 9MU-18-8-21 | 18 | 080S | 210E | 4304738660 | | Federal | GW | APD | C |
| GB 12SG-29-8-22 | 29 | 080S | 220E | 4304738766 | 16096 | Federal | GW | S | |
| GB 10SG-30-8-22 | 30 | 080S | 220E | 4304738767 | 16143 | Federal | GW | S | |
| FR 14P-20-14-20 | 20 | 140S | 200E | 4304739168 | 16179 | Federal | GW | P | |
| SU 11M-8-7-22 | 08 | 070S | 220E | 4304739175 | | Federal | GW | APD | C |
| HB 2M-9-7-22 | 09 | 070S | 220E | 4304739176 | | Federal | GW | APD | C |
| SUMA 4M-20-7-22 | 20 | 070S | 220E | 4304739177 | | Federal | GW | APD | C |
| SU 16M-31-7-22 | 31 | 070S | 220E | 4304739178 | | Federal | GW | APD | C |
| FR 13P-20-14-20 | 20 | 140S | 200E | 4304739226 | 16719 | Federal | GW | P | |
| SG 11BML-23-8-22 | 23 | 080S | 220E | 4304739230 | | Federal | GW | APD | C |
| SG 12DML-23-8-22 | 23 | 080S | 220E | 4304739231 | | Federal | GW | APD | C |
| GB 1CML-29-8-22 | 29 | 080S | 220E | 4304739232 | | Federal | GW | APD | C |
| NBE 8CD-10-9-23 | 10 | 090S | 230E | 4304739341 | 16513 | Federal | GW | P | |
| NBE 15AD-10-9-23 | 10 | 090S | 230E | 4304739342 | | Federal | GW | APD | C |
| NBE 6DD-10-9-23 | 10 | 090S | 230E | 4304739343 | | Federal | GW | APD | C |
| NBE 6AD-10-9-23 | 10 | 090S | 230E | 4304739344 | | Federal | GW | APD | C |
| NBE 6BD-10-9-23 | 10 | 090S | 230E | 4304739345 | | Federal | GW | APD | C |
| NBE 5DD-10-9-23 | 10 | 090S | 230E | 4304739346 | 16574 | Federal | GW | P | |
| NBE 7BD-17-9-23 | 17 | 090S | 230E | 4304739347 | | Federal | GW | APD | C |
| NBE 4DD-17-9-23 | 17 | 090S | 230E | 4304739348 | 16743 | Federal | GW | P | |
| NBE 10CD-17-9-23 | 17 | 090S | 230E | 4304739349 | 16616 | Federal | GW | P | |
| NBE 11CD-17-9-23 | 17 | 090S | 230E | 4304739350 | | Federal | GW | APD | C |
| NBE 8BD-26-9-23 | 26 | 090S | 230E | 4304739351 | 16617 | Federal | GW | P | |
| NBE 3DD-26-9-23 | 26 | 090S | 230E | 4304739352 | | Federal | GW | APD | C |
| NBE 3CD-26-9-23 | 26 | 090S | 230E | 4304739353 | | Federal | GW | APD | C |
| NBE 7DD-26-9-23 | 26 | 090S | 230E | 4304739354 | | Federal | GW | APD | C |
| NBE 12AD-26-9-23 | 26 | 090S | 230E | 4304739355 | | Federal | GW | APD | C |
| NBE 5DD-26-9-23 | 26 | 090S | 230E | 4304739356 | | Federal | GW | APD | C |
| NBE 13AD-26-9-23 | 26 | 090S | 230E | 4304739357 | | Federal | GW | APD | C |
| NBE 14AD-26-9-23 | 26 | 090S | 230E | 4304739358 | | Federal | GW | APD | C |
| NBE 9CD-26-9-23 | 26 | 090S | 230E | 4304739359 | | Federal | GW | APD | C |
| FR 9P-20-14-20 | 20 | 140S | 200E | 4304739461 | 17025 | Federal | GW | S | |
| FR 13P-17-14-20 | 17 | 140S | 200E | 4304739462 | | Federal | GW | APD | C |
| FR 9P-17-14-20 | 17 | 140S | 200E | 4304739463 | 16829 | Federal | GW | P | |
| FR 10P-20-14-20 | 20 | 140S | 200E | 4304739465 | | Federal | GW | APD | C |
| FR 5P-17-14-20 | 17 | 140S | 200E | 4304739509 | | Federal | GW | APD | C |
| FR 15P-17-14-20 | 17 | 140S | 200E | 4304739510 | | Federal | GW | APD | C |
| FR 11P-20-14-20 | 20 | 140S | 200E | 4304739587 | | Federal | GW | APD | |
| FR 5P-20-14-20 | 20 | 140S | 200E | 4304739588 | | Federal | GW | APD | C |
| FR 9P-21-14-20 | 21 | 140S | 200E | 4304739589 | | Federal | GW | APD | C |
| FR 13P-21-14-20 | 21 | 140S | 200E | 4304739590 | | Federal | GW | APD | C |
| GB 7D-27-8-21 | 27 | 080S | 210E | 4304739661 | | Federal | GW | APD | C |
| GB 15D-27-8-21 | 27 | 080S | 210E | 4304739662 | 16830 | Federal | GW | P | |
| WV 13D-23-8-21 | 23 | 080S | 210E | 4304739663 | 16813 | Federal | GW | P | |
| WV 15D-23-8-21 | 23 | 080S | 210E | 4304739664 | 16924 | Federal | GW | P | |
| FR 14P-17-14-20 | 17 | 140S | 200E | 4304739807 | | Federal | GW | APD | C |
| FR 12P-20-14-20 | 20 | 140S | 200E | 4304739808 | | Federal | GW | APD | C |

Bonds: BLM = ESB000024
BIA = 956010693
State = 965010695

Questar Exploration Production Company (N5085) to QEP Energy Company (N3700)
effective June 14, 2010

| well_name | sec | twp | rng | api | entity | mineral lease | type | stat | C |
|---|---|---|---|---|---|---|---|---|---|
| FR 6P-20-14-20 | 20 | 140S | 200E | 4304739809 | 16925 | Federal | GW | P | |
| FR 3P-21-14-20 | 21 | 140S | 200E | 4304739810 | | Federal | GW | APD | C |
| FR 4P-21-14-20 | 21 | 140S | 200E | 4304739811 | 16771 | Federal | GW | P | |
| FR 8P-21-14-20 | 21 | 140S | 200E | 4304739812 | | Federal | GW | APD | C |
| FR 15P-21-14-20 | 21 | 140S | 200E | 4304739815 | | Federal | GW | APD | C |
| FR 2P-20-14-20 | 20 | 140S | 200E | 4304740053 | | Federal | GW | APD | |
| FR 2P-21-14-20 | 21 | 140S | 200E | 4304740200 | | Federal | GW | APD | C |
| WV 11-23-8-21 | 23 | 080S | 210E | 4304740303 | | Federal | GW | APD | C |
| GB 12-27-8-21 | 27 | 080S | 210E | 4304740304 | | Federal | GW | APD | C |
| GH 11C-20-8-21 | 20 | 080S | 210E | 4304740352 | | Federal | GW | APD | C |
| GH 15A-20-8-21 | 20 | 080S | 210E | 4304740353 | | Federal | GW | APD | C |
| GH 10BD-21-8-21 | 21 | 080S | 210E | 4304740354 | | Federal | GW | APD | C |
| FR 11P-21-14-20 | 21 | 140S | 200E | 4304740366 | | Federal | GW | APD | C |
| MELANGE U 1 | 09 | 140S | 200E | 4304740399 | | Federal | GW | APD | C |
| OP 16G-12-7-20 | 12 | 070S | 200E | 4304740481 | 17527 | Federal | OW | DRL | C |
| OP 4G-12-7-20 | 12 | 070S | 200E | 4304740482 | | Federal | OW | APD | C |
| WF 8D-21-15-19 | 21 | 150S | 190E | 4304740489 | | Indian | GW | APD | C |
| WF 15-21-15-19 | 21 | 150S | 190E | 4304740490 | | Indian | GW | APD | |
| WF 4D-22-15-19 | 22 | 150S | 190E | 4304740491 | | Indian | GW | APD | C |

Bonds: BLM = ESB000024
BIA = 956010693
State = 965010695

# United States Department of the Interior

BUREAU OF LAND MANAGEMENT
Utah State Office
P.O. Box 45155
Salt Lake City, UT 84145-0155
http://www.blm.gov/ut/st/en.html

TAKE PRIDE IN AMERICA

IN REPLY REFER TO:
3100
(UT-922)

JUL 28 2010

Memorandum

To: Vernal Field Office, Price Field Office, Moab Field Office

From: Chief, Branch of Minerals Roger L Bankert

Subject: Name Change Recognized

Attached is a copy of the Certificate of Name Change issued by the Texas Secretary of State and a decision letter recognizing the name change from the Eastern States Office. We have updated our records to reflect the name change in the attached list of leases.

The name change from **Questar Exploration and Production Company** into **QEP Energy Company** is effective June 8, 2010.

cc: MMS
UDOGM

RECEIVED
AUG 16 2010
DIV. OF OIL, GAS & MINING