Form 3160-3
(July 1992)

UNITED STATES
DEPARTMENT OF THE INTERIOR
BUREAU OF LAND MANAGEMENT

SUBMIT IN TRIPLICATE*
(Other instructions on reverse side)

FORM APPROVED
OMB NO. 1004-0136
Expires: February 28, 1995

APPLICATION FOR PERMIT TO DRILL OR DEEPEN

1a. TYPE OF WORK: DRILL [X] DEEPEN [ ]

b. TYPE OF WELL: OIL WELL [X] GAS WELL [ ] OTHER SINGLE ZONE [X] MULTIPLE ZONE [ ]

2. NAME OF OPERATOR: Shenandoah Energy Inc.

3. ADDRESS AND TELEPHONE NO.: Phone: 435-781-4341 Fax: 435-781-4329 — 11002 East 17500 South, Vernal, Utah 84078

4. LOCATION OF WELL (Report location clearly and in accordance with any State requirements.*)
At surface: 586.2' FSL 1551.0' FWL — 4449845 N 638530E
At proposed prod. zone: Same

14. DISTANCE IN MILES AND DIRECTION FROM NEAREST TOWN OR POST OFFICE*: 2.5 miles West of Redwash Utah

5. LEASE DESIGNATION AND SERIAL NO.: U - 02030
6. IF INDIAN, ALLOTTEE OR TRIBE NAME: N/A
7. UNIT AGREEMENT NAME: Red Wash
8. FARM OR LEASE NAME, WELL NO.: Federal
9. API WELL NO.: #24-19B
10. FIELD AND POOL, OR WILDCAT: Red Wash
11. SEC., T., R., M., OR BLK. AND SURVEY OR AREA: SESW Sec. 19, T7S, R23E, SLB&M
12. COUNTY OR PARISH: Uintah
13. STATE: Utah

15. DISTANCE FROM PROPOSED* LOCATION TO NEAREST PROPERTY OR LEASE LINE, FT. (Also to nearest drlg. unit line if any): 1551.0'
16. NO. OF ACRES IN LEASE: 1875.8
17. NO. OF ACRES ASSIGNED TO THIS WELL: 40
18. DISTANCE FROM PROPOSED LOCATION* TO NEAREST WELL, DRILLING, COMPLETED, OR APPLIED FOR ON THIS LEASE, FT.: ±950'
19. PROPOSED DEPTH: 5900'
20. ROTARY OR CABLE TOOLS: Rotary
21. ELEVATIONS (Show whether DF, RT, GR, etc.): 5479.2'
22. APPROX. DATE WORK WILL START*: A.S.A.P.

23. PROPOSED CASING AND CEMENTING PROGRAM

SIZE OF HOLE	GRADE, SIZE OF CASING	WEIGHT PER FOOT	SETTING DEPTH	QUANTITY OF CEMENT
12 1/4"	K55 8 5/8"	24#	450'	130 sx - Class G
7 7/8"	K55 5 1/2"	15.5#	6000'	650 sx - Class G

Shenandoah Energy Inc. proposes to drill a well to 5900' to test the Green River. If productive, casing will be run and the well completed. If dry, the well will be plugged and abandoned as per BLM and State of Utah requirements.

See Onshore Order No. 1 attached.

Please be advised that Shenandoah Energy Inc. is considered to be the operator of the above mentioned well. Shenandoah Energy Inc. agrees to be responsible under the terms and conditions of the lease for the operations conducted upon the lease lands.

Bond coverage for this well is provided by Nationwide Bond No. 124290364. The principal is Shenandoah Energy Inc. via surety as consent as provided for in 43 CFR 3104.2.

RECEIVED
FEB 29 2000
DIV OF OIL, GAS & MINING

IN ABOVE SPACE DESCRIBE PROPOSED PROGRAM: If proposal is to deepen, give data on present productive zone and proposed new productive zone. If proposal is to drill or deepen directionally, give pertinent data on subsurface locations and measured and true vertical depths. Give blowout preventer program if any.

24. SIGNED: [signature] TITLE: DISTRICT MANAGER DATE: 02-25-00

(This space for Federal or State office use)

PERMIT NO. 43-047-33492 APPROVAL DATE

Application approval does not warrant or certify that the applicant holds legal or equitable title to those rights in the subject lease which would entitle the applicant to conduct operations thereon.

CONDITIONS OF APPROVAL, IF ANY:

APPROVED BY: [signature] TITLE: BRADLEY G. HILL RECLAMATION SPECIALIST III DATE: 3/1/00

*See Instructions On Reverse Side

Title 18 U.S.C. Section 1001, makes it a crime for any person knowingly and willfully to make to any department or agency of the United States any false, fictitious or fraudulent statements or representations as to any matter within its jurisdiction.

Federal Approval of this Action is Necessary

T7S, R23E, S.L.B.&M.

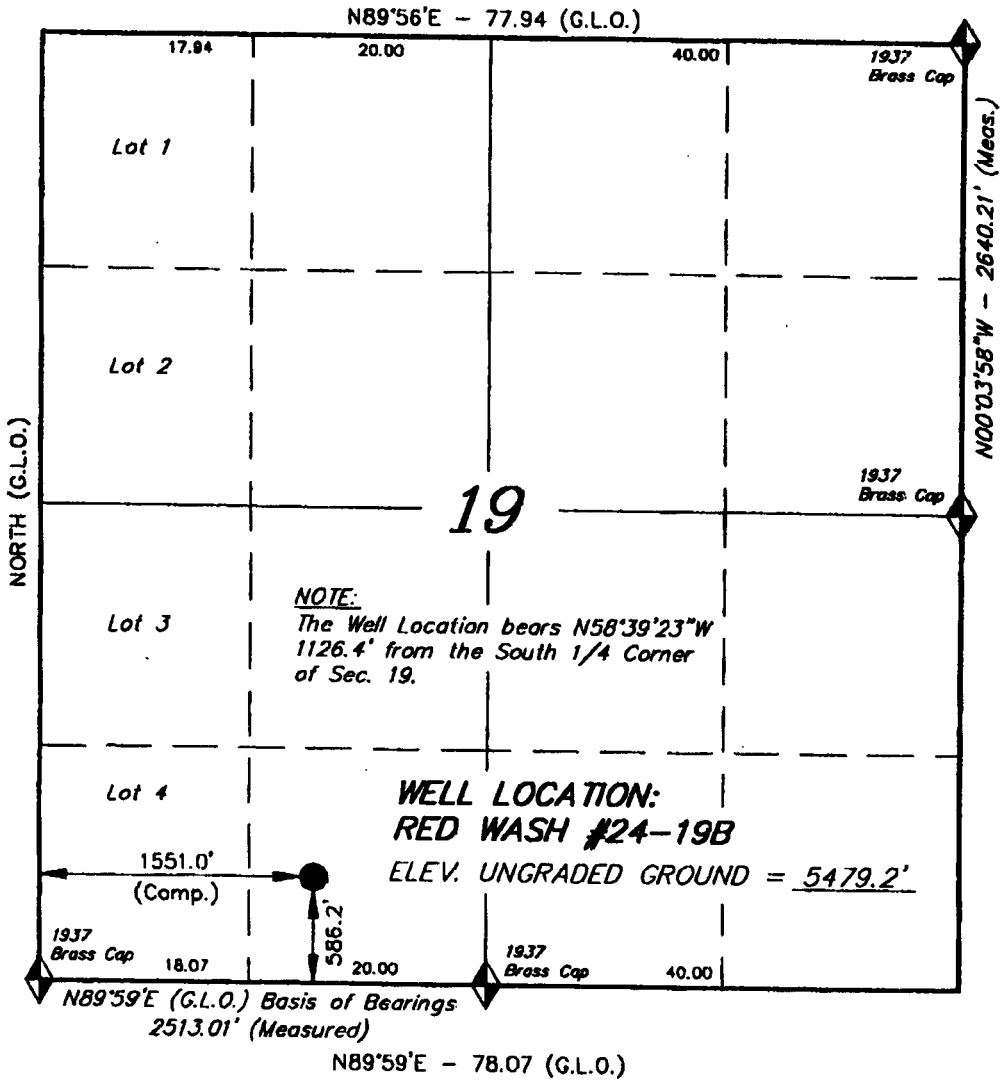

◆ = SECTION CORNERS LOCATED

BASIS OF ELEV; U.S.G.S. 7-1/2 min QUAD (RED WASH)

SHENANDOAH ENERGY, INC.

WELL LOCATION, RED WASH #24-19B, LOCATED AS SHOWN IN THE SE 1/4 SW 1/4 OF SECTION 19, T7S, R23E, S.L.B.&M. UINTAH COUNTY, UTAH.

N

THIS IS TO CERTIFY THAT THE ABOVE PLAT WAS PREPARED FROM FIELD NOTES OF ACTUAL SURVEYS MADE BY ME OR UNDER MY SUPERVISION AND THAT THE SAME ARE TRUE AND CORRECT TO THE BEST OF MY KNOWLEDGE AND BELIEF.

REGISTERED LAND SURVEYOR No. 189377 STATE OF UTAH

REGISTERED LAND SURVEYOR
REGISTRATION No. 189377
STATE OF UTAH

TRI STATE LAND SURVEYING & CONSULTING
38 WEST 100 NORTH - VERNAL, UTAH 84078
(435) 781-2501

SCALE: 1" = 1000'	SURVEYED BY: D.S.
DATE: 1-18-00	WEATHER: FAIR
NOTES:	FILE #

ONSHORE OIL & GAS OI ER NO. 1
Shenandoah Energy Inc.
Red Wash #24-19B

DRILLING PROGRAM

ONSHORE OIL & GAS ORDER NO. 1
Approval of Operations on Onshore
Federal Oil and Gas Leases

All lease and/or unit operations will be conducted in such a manner that full compliance is made with applicable laws, regulations (43 CFR 3100), Onshore Oil and Gas No. 1, and the approved plan of operations. The operator is fully responsible for the actions of his subcontractors. A copy of these conditions will be furnished the field representative to insure compliance.

1. Formation Tops

The estimated tops of important geologic markers are as follows:

Formation	Depth	Prod. Phase Anticipated
Uinta	Surface	
Green River	3025'	
Mahogany Ledge	3850'	
Green River "Eagle"	4988'	Oil

2. Anticipated Depths of Oil Gas Water and Other Mineral Bearing Zones

The estimated depths at which the top and bottom of the anticipated water, oil, gas. Or other mineral bearing formations are expected to be encountered are as follows:

Substance	Formation	Depth
Oil/Gas	Green River	4988'-6000'

All fresh water and prospectively valuable minerals encountered during drilling, will be recorded by depth and adequately protected. All oil and gas shows will be tested to determine commercial potential.

All water shows and water-bearing sands will be reported to the BLM in Vernal, Utah. Copies of State of Utah form OGC-8-X are acceptable. If no flows are detected, samples will be submitted to the BLM along with any water analyses conducted.

ONSHORE OIL & GAS OR .R NO. 1
Shenandoah Energy Inc.
Red Wash #24-19B

DRILLING PROGRAM

3. Operator's Specification for Pressure Control Equipment:

A. 2,000 psi W.P. Double Gate BOP or Single Gate BOP (schematic attached)

B. Functional test daily

C. All casing strings shall be pressure tested (0.2 psi/foot or 1500 psi, whichever is greater) prior to drilling the plug after cementing; test pressure shall not exceed the internal yield pressure of the casing.

D. Ram type preventers and associated equipment shall be tested to approved stack working pressure if isolated by test plug or to 70 percent of internal yield pressure of casing whichever is less. Tests shall be done at the time of installation, prior to drilling out and weekly. All tests shall be for a period of 15 minutes

5. Auxiliary Equipment

A. Kelly Cock – yes

B. Float at the bit – no

C. Monitoring equipment on the mud system – visually

D. Full opening safety valve on the rig floor – yes

E. Rotating Head – yes

F. The blooie line shall be at least 6" in diameter and extend at least 100' from the well bore into the reserve/blooie pit.

G. Blooie line ignition shall be provided by a continuous pilot (ignited when drilling below 500').

H. Compressor shall be tied directly to the blooie line through a manifold.

I. A mister with a continuous stream of water shall be installed near the end of the blooie lines for dust suppression.

ONSHORE OIL & GAS OR R NO. 1
Shenandoah Energy Inc.
Red Wash #24-19B

DRILLING PROGRAM

6. Proposed circulating medium

Surface hole will be drilled with air, air/mist, foam, or mud depending on hole conditions. Drilling below surface casing will be with water based drilling fluids consisting primarily of fresh water, bentonite, lignite, caustic, lime, soda ash and polymers. No chromates will be used. It is not intended to use oil in the mud, however, in the event it is used, oil concentration will be less than 4% by volume. Maximum anticipated mud weight is 9.5 ppg.

No minimum quantity of weight material will be required to be kept on location.

PVT/Flow Show will be used from base of surface casing to TD.

Gas detector will be used from surface casing depth to TD.

7. Testing, logging and coring program

A. Cores – none anticipated

B. DST – none anticipated

Logging – Mud logging – 4500 to TD
GR-SP-Induction
Neutron Density
MRI

C. Formation and Completion Interval: Green River interval, final determination 0f completion will be made by analysis of logs.
Stimulation – Stimulation will be designed for the particular area of interest as encountered.

8. Cementing Program

Casing	Volume	Type & Additives
Surface	130 sx	Class "G" single slurry mixed to 15.6 ppg, yield = 1.19 cf/sx. Fill to surface with 160 cf (130 sx) calculated. Tail plug used. Allowed to set under pressure
Production	650 sx*	Lead/Tail oilfield type cement circulated in place .

DRILLING PROGRAM

Tail slurry: Class "G" + gilsonite and additives as required, mixed to 14.8 ppg, yield = 1.34 cf/sx. Fill to 4200' (±300' above top of Lower Green River).
Cement Characteristics:
Lead slurry: Class "G" + extender and additives as required, mixed to 11.0 ppg, yield = 3.82 cf/sx. Fill to surface. Tail plug used. Allowed to set under pressure.

*Final cement volumes to be calculated from caliper log with an attempt to be made to circulate cement to the surface. A bond log will be run across the zone of interest and across zones as required by the authorized officer to insure protection of natural resources.

9. Anticipated Abnormal Pressures and Temperatures, Other Potential Hazards

No abnormal temperatures or pressures are anticipated. No H2S has been encountered in or known to exist from previous wells drilled to similar depths in the general area. Maximum anticipated bottom hole pressure equals approximately 2560 psi. Maximum anticipated bottom hole temperature is 140° F.

Multi-Point Surface Use and Operations Plan

SHENANDOAH ENERGY INC.
RED WASH #24-19B
SE SW SEC. 19, T7S, R23E
UINTAH COUNTY, UTAH

1. **EXISTING ROADS: Refer to maps "A" & "B"**

   A. Map "A" is the vicinity map showing the Access routes from Red Wash, Utah

   B. Topo Map "B" shows the proposed access road to the pad as well as the existing roads in the immediate area

   C. Occasional maintenance blading and storm repairs will keep roads in good condition.

   D. There shall be no mud blading on the access road. Vehicles may be towed through the mud provided they stay on the roadway.

   E. All road construction and maintenance will conform to standards identified in "Surface Operating Standards for Oil and Gas Exploration and Development" (Gold Book) U.S. Department of the Interior-BLM and U.S. Department of Agriculture-Forest Service; January 1989.

2. **PLANNED ACCESS ROADS:** Refer to Map "B"
   Approximately 900 feet of new road construction will be required for access to the proposed location.

   A. Width - maximum 30-foot overall right-of-way with an 18-foot road running surface, crowned & ditched and/or sloped and dipped.

   B. Construction standard - the access road will be constructed to same standards as previously accepted in this area.

   The road will be constructed to meet the standards of the anticipated traffic flow and all weather requirements. Construction will include ditching, draining, crowning and capping or sloping and dipping the roadbed as necessary to provide a well constructed and safe road.

   Traveling off of the thirty (30) foot right-of-way will not be allowed.

Road drainage crossings shall be of the typical dry creek drainage crossing type. Crossings shall be designed so they will not cause siltation or the accumulation of debris in the drainage crossing nor shall the drainages be blocked by the roadbed. Erosion of the drainage ditches by runoff water shall be prevented by diverting water off at frequent intervals by means of cutouts.

Upgrading shall not be allowed during muddy conditions.

Should mud holes develop, they will be filled in and detours around them avoided.

C. Maximum grade - grade will be less than 8%.

D. Drainage design - the access road will be crowned and ditched or sloped and dipped, and water turnouts installed as necessary to provide proper drainage along the access road route.

E. Turnouts - none.

F. Culverts – none

G. Surface materials – any surfacing materials required will be purchased from a local contractor having a permitted source of materials in the area. None are anticipated at this time.

H. Gates, cattleguards or fence cuts - none required

I. The proposed access road has been centerline flagged.

J. Dust will be controlled on the roads and locations during construction and drilling by periodic watering of the roads and locations.

3. LOCATION OF EXISTING WELLS WITHIN A ONE MILE RADIUS

Please refer to map "C".

4. LOCATION OF EXISTING AND/OR PROPOSED FACILITIES OWNED BY SHENANDOAH ENERGY INC. WITHIN A ONE MILE RADIUS:

A. Existing
1. Tank batteries - see Map "C"
2. Production facilities - see Map "C"
3. Oil gathering lines – see Map "C"

4. Gas gathering lines - see Map "C"
5. Injection lines – see Map "C"
6. Disposal lines – see Map "C"

B. New Facilities Contemplated: in the event of production the following will be shown.

1. Proposed location and attendant lines, by flagging, if off well pad.

2. Dimensions of facilities.

3. Construction methods and materials.

4. Protective measures and devices to protect livestock and wildlife.

5. All buried pipelines will be buried to depth of 3 feet except at road crossings where they will be buried to a depth of 4 feet.

6. Construction width of the right-of-way/pipeline route shall be restricted to 50 feet of disturbance.

7. Shenandoah Energy Inc. shall condition pipeline right-of-ways in a manner to preclude vehicular travel upon said rights-of-way, except for access to pipeline drips and valves.

10. The area used to contain the proposed production facilities will be built using native materials. If these materials are not acceptable arrangements will be made to acquire appropriate materials from private sources.

11. A dike will be constructed completely around any those production facilities which contain fluids (i.e. production tanks, produced water tanks etc.). These dikes will be constructed of compacted subsoil, be impervious, hold 110% of the capacity of the largest tank and be independent of the back cut.

12. All permanent (onsite for six months or longer) above-the-ground constructed or installed, including pumping units, will be painted a flat non-reflective, earthtone color to match one of the standard environmental colors, as determined by the Five State Rocky Mountain Interagency Committee. All production facilities will be painted within six months of installation. Facilities required to comply with Occupational Health and Safety Act Rules and Regulations will be excluded from this painting requirement.

The required paint color is Carlsbad Canyon (2.5Y 6/2).

C. The production (emergency) pit will be fenced.

D. During drilling and subsequent operations, all equipment and vehicles will be confined to the access road right-of-way and any additional areas as specified in the approved Application for Permit to Drill.

E. Reclamation of disturbed areas no longer needed for operation will be accomplished by grading, leveling and seeding as recommended by the Bureau of Land Management.

F. A proposed oil gathering pipeline has been flagged and is shown on Map "D".

G. Shenandoah Energy Inc. will be responsible for road maintenance from the beginning to completion of operations.

5. Location and Type of Water Supply

A. Wonsits Valley Federal Unit water supply wells 1965 Application #36125
B. Water well in Ouray operated by A-1 Tank and Brine, Permit #43-8496

6. Source of Construction Materials

A. No construction materials are needed for drilling operations. In the event of production, the small amount of gravel needed for facilities will be hauled in by truck from a local gravel pit over existing access roads to the area. No special access other than for drilling operations and pipeline construction is needed.

7. Methods of Handling Waste Materials:

A. Cuttings - the cuttings will be deposited in the reserve/blooie pit.

B. Drilling fluids - including salts and chemicals will be contained in the reserve/blooie pit. Upon termination of drilling and completion operations, the liquid contents of the reserve pit will be removed and disposed of at an approved waste disposal facility within ninety (90) days after termination of drilling and completion activities.

In the event adverse weather conditions prevent removal of the fluids from the reserve pit within this time period, an extension may be granted by the Authorized Officer upon receipt of a written request from Shenandoah Energy

Inc.

The reserve pit will be constructed so as not or allow discharge and will be lined with a 12 mil plastic liner.

C. Produced fluids - liquid hydrocarbons produced during completion operations will be placed in test tanks on the location. Produced waste water will be confined to a lined pit (reserve pit) or storage tank for a period not to exceed ninety (90) days after initial production. During the ninety (90) day period, in accordance with Onshore Order 7, an application for approval of a permanent disposal method and location, along with the required water analysis, shall be submitted for the Authorized Officer's approval. Failure to file an application within the time frame allowed will be considered an incidence of noncompliance.

Any spills of oil, gas, salt water or other noxious fluids will be immediately cleaned up and removed to an approved disposal site.

D. Sewage - self-contained, chemical toilets will be provided for human waste disposal. Upon completion of operations, or as needed, the toilet holding tanks will be pumped and the contents thereof disposed of in the nearest, approved, sewage disposal facility.

E. Garbage and other waste material - garbage, trash and other waste materials will be collected in a portable, self-contained and fully-enclosed trash cage during drilling and completion operations. Upon completion of operations (or as needed) the accumulated trash will be disposed of at an authorized sanitary landfill. No trash will be burned on location or placed in the reserve pit.

F. Immediately after removal of the drilling rig, all debris and other waste materials not contained in the trash cage will be cleaned up and removed from the well location. No adverse materials will be left on the location. Any open pits will be fenced during the drilling operation and the fencing will be maintained until such time as the pits are backfilled.

G. The reserve and/or production pit will be constructed on the existing location and will not be located in natural drainages where a flood hazard exists or surface runoff will destroy or damage the pit walls. All pits will be constructed so as not to leak, break, or allow the discharge of liquids therefrom.

H. Hazardous materials: No chemicals subject to reporting under SARA Title III (hazardous materials) in an amount greater than 10,000# will be used, produced, stored, transported or disposed of annually in association with the drilling, testing or completing of wells within the Red Wash area. Furthermore, extremely hazardous substances, as defined in 40 CFR 355, in threshold

planning quantities, will not be used, produced, stored transported or disposed of in association with the drilling, testing or completing of wells within this area.

8. Ancillary Facilities: None anticipated

9. Wellsite Layout:

A. Plat #1 shows the drill site layout as staked. Cross sections have been drafted to visualize the planned cuts and fills across the location. An average minimum of six (6) inches of topsoil will be stripped from the location (including areas of cut, fill, and/or subsoil storage) and stockpiled for future reclamation of the well site. Topsoil stockpile will be seeded with a seed mixture to be recommended by the B.L.M. Refer to Figure #1 for the location of the topsoil and subsoil stockpiles.

B. Plat #2 is a diagram showing the rig layout. No permanent living facilities are planned. There will be one (1) trailer on location during drilling operation for the toolpusher.

C. A diagram showing the proposed production facility layout will be submitted to the Authorized Officer via Sundry Notice (Form 3160-5) for approval of subsequent operations.

D. Prior to the commencement of drilling operations, the reserve pit will be fenced on three (3) sides using 39 inch net wire with at least one strand of barbed wire on top of the net wire.

1. The net wire shall be no more than 2-inches above the ground. The barbed wire shall be 3-inches above the net wire. Total height of fence shall be at least 42-inches.

2. Corner posts shall be cemented and/or braced in such a manner to keep the fence tight at all times

3. Standard steel, wood, or pipe posts shall be used between the corner braces. The maximum distance between any two (2) posts shall be no greater than sixteen (16) feet.

4. All wire shall be stretched, by using a stretching device, before it is attached to the corner posts.

The fourth side of the reserve pit will be fenced immediately upon removal of

the drilling rig and the fencing will be maintained until the pit is backfilled.

F. Any hydrocarbons on the pit will be removed from the pit as soon as possible after drilling operations are completed.

10. Plans for Reclamation of the Surface:

The B.L.M. will be contacted prior to commencement of any reclamation operations.

A. Production

1. Immediately upon well completion, the well location and surrounding area(s) will be cleared of all debris, materials, trash and junk not required for production.

2. Immediately upon well completion, any hydrocarbons in the pit shall be removed in accordance with 43 CFR 3162.7-1.

3. If a plastic or nylon reinforced pit liner is used, it shall be torn and perforated before backfilling of the reserve pit.

4. Before any dirt work to restore the location takes place, the reserve pit will be completely dry and all cans, barrels, pipe, etc. will be removed.

   Other waste and spoil materials will be disposed of immediately upon completion of drilling and workover activities.

5. The flare pit and that portion of the location and access road not needed for production facilities/operations will be reclaimed within ninety (90) days from the date of well completion, weather permitting.

6. If the well is a producer, Shenandoah will: Upgrade and maintain access roads as necessary prevent soil erosion, and accommodate year traffic. Reshape areas unnecessary to operations. distribute topsoil, disk and seed all disturbed area outside the work area according to the BLM recommended seed mixture.

   If the well is abandoned/dry hole, Shenandoah will: Restore the access road and location to approximately the original contours. During reclamation of the site, push the fill material into cuts and up over the backslope. Leave no depressions that will trap water or form ponds. Distribute topsoil evenly over the location, and seed according to the above seed mixture. The access road and location shall be ripped or disked prior to seeding. Perennial vegetation must be established. Additional work shall be required in case of seeding failures, etc.

Seedbed will be prepared by disking. Seed will be drilled on contours at a depth no greater than one-half inch (1/2"). In areas that cannot be drilled, seed will be broadcast at double the seeding rate and harrowed into soil. Certified seed will be used whenever available.

Fall seeding will be completed after September 1 and prior to prolonged ground frost.

7. Upon completion of backfilling, leveling and recontouring, the stockpiled topsoil will be evenly spread over the reclaimed area(s). Prior to reseeding, all disturbed surfaces will be scarified and left with a rough surface. No depressions will be left that would trap water and form ponds. All disturbed surfaces will be reseeded with a seed mixture to be recommended by the Bureau of Land Management.

   Seed will be drilled on the contour to a approximate depth of one-half (1/2) inch. All seeding will be conducted after September 1 and prior to ground frost. Spring seeding will be done after the frost leaves the ground and no later than May 15. If the seeding is unsuccessful, Shenandoah Energy Inc. may be required to make subsequent seedings.

B. Dry Hole/Abandoned Location

1. On lands administered by the Bureau of Land Management, abandoned well sites, roads, or other disturbed areas will be restored to near their original condition. This procedure will include:
   ensuring revegetation of the disturbed areas to the specifications of the Bureau of Land Management at the time of abandonment.

2. All disturbed surfaces will be recontoured to the approximate natural contours and reseeded according to BLM specifications. Reclamation of the well pad and access road will be performed as soon as practical after final abandonment and reseeding operations will be performed in the fall following completion of reclamation operations.

11. Surface Ownership:

The well site and proposed access road are situated on surface lands administered by:

Bureau of Land Management
Vernal, Utah

12. Other Information:

A. Topographic features of the area (reference Topographic Map #A)

The majority of the numerous washes and draws in the area are of a non-perennial nature flowing during the early spring run-off and heavy rain storms of long duration which are rare as the normal annual rainfall in the area is only 8".

The flora of the area includes pinon and juniper trees, sagebrush, greasewood, four-wing saltbush, Gambel scrub oak, willow, tamarack, shadscale, indian rice grass, cheatgrass, wheatgrass, curly grass, crested wheatgrass, foxtail, Russian thistle, Kochia, and cacti.

The fauna of the area includes cattle, horses, elk, deer, coyotes, rabbits, rodents, lizards, bull snakes, rattle snakes, water snakes and horned toads. Birds of the area are ground sparrows, bluejays, bluebirds, magpies, ravens, rapters, morning doves, swallows, nighthawks, hummingbirds, and chukar.

B. The surface ownership is federal. The surface use is grazing and petroleum production.

C. 1. The nearest live water is the White River.

2. There are no dwellings in the area. No significant archaeological, historical or cultural sites are known to be present.

3. An archaeological report will be forwarded upon completion.

4. There are no reported restrictions or reservations noted on the oil and gas lease.

13. Lessee's or Operator's Representative:

John Busch
Red Wash Area Operations Rep.
Shenandoah Energy Inc.
11002 East 17500 South
Vernal, Utah 84078
(435)781-4341

Certification:

All lease and/or unit operations will be conducted in such a manner that full compliance is made with all applicable laws, regulations, Onshore Oil & Gas Orders, the approved plan of operations, and any applicable Notice to Lessees.

Shenandoah Energy Inc. will be fully responsible for the actions of their subcontractors.

A complete copy of the approved Application for Permit to Drill will be furnished to the field representative(s) to ensure compliance and shall be on location during all construction and drilling operations.

I hereby certify that I, or persons under my direct supervision, have inspected the proposed drill site and access route; that I am familiar with the conditions which currently exist; that the statements made in this plan are, to the best of my knowledge, true and correct; and that the work associated with the operations proposed herein will be performed by Shenandoah Energy Inc. its' contractors and subcontractors in conformity with this plan and the terms and conditions under which it is approved. This statement is subject to the provisions of 18 U.S.C. 1001 for the filing of a false statement.

_____ _____

John Busch
Red Wash Operations Rep

Date

SHENANDOAH ENERGY, INC.

RED WASH #24-19B

SEC. 19, T7S, R23E, S.L.B.&M.

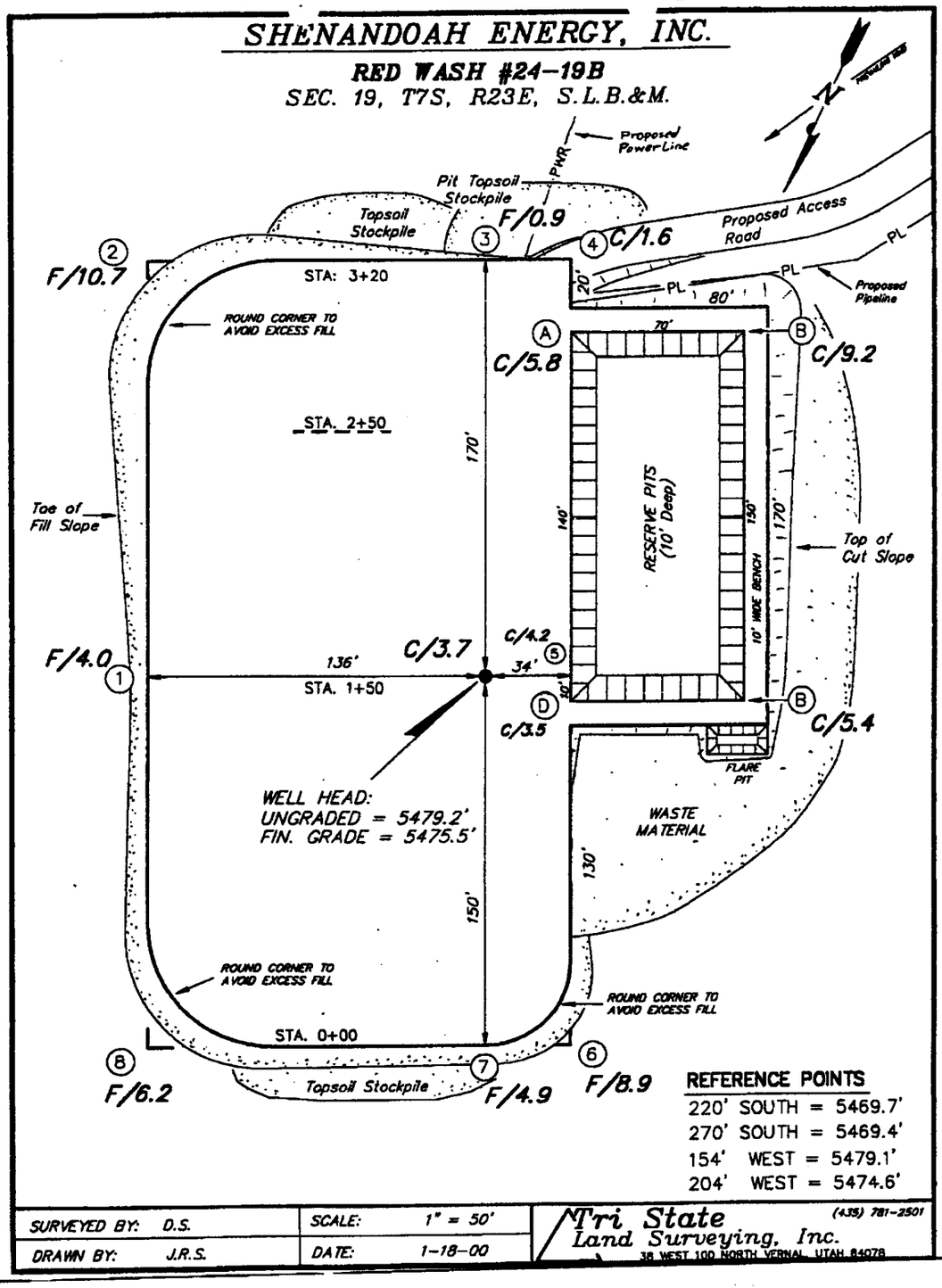

REFERENCE POINTS

220' SOUTH = 5469.7'
270' SOUTH = 5469.4'
154' WEST = 5479.1'
204' WEST = 5474.6'

SURVEYED BY: D.S.	SCALE: 1" = 50'	Tri State Land Surveying, Inc. (435) 781-2501 38 WEST 100 NORTH VERNAL, UTAH 84078	
DRAWN BY: J.R.S.	DATE: 1-18-00		

S ENANDOAH ENERG INC.

CROSS SECTIONS

RED WASH #24-19B

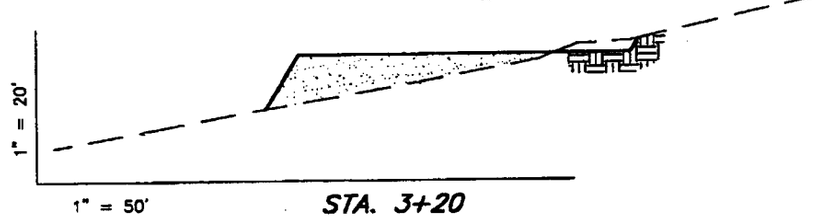

STA. 3+20

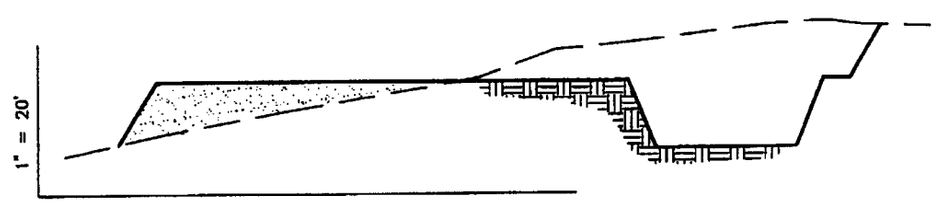

STA. 2+50

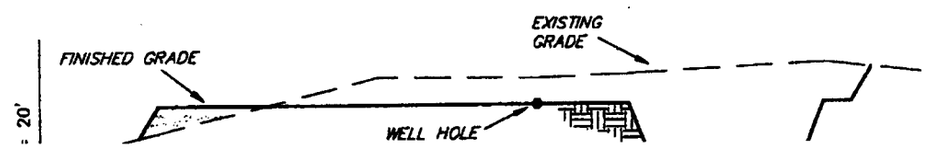

S ENANDOAH ENERG INC.

CROSS SECTIONS

RED WASH #24-19B



STA. 3+20

STA. 2+50

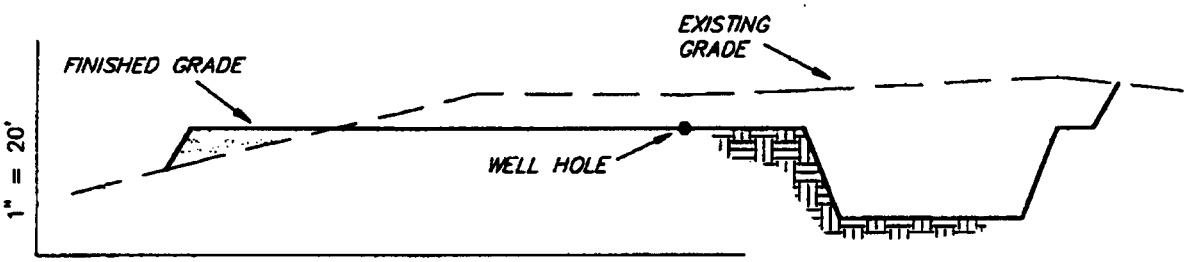

STA. 1+50



STA. 0+00

APPROXIMATE YARDAGES

CUT = 4,850 Cu. Yds.
FILL = 4,850 Cu. Yds.
PIT = 3,110 Cu. Yds.
6" TOPSOIL = 1,260 Cu. Yds.

SURVEYED BY: D.S.	SCALE: 1" = 50'	Tri State Land Surveying, Inc.	(435) 781-2501
DRAWN BY: J.R.S.	DATE: 1-18-00	38 WEST 100 NORTH VERNAL, UTAH 84078	

SHENANDOAH ENERGY, INC.

TYPICAL RIG LAYOUT

RED WASH #24-19B

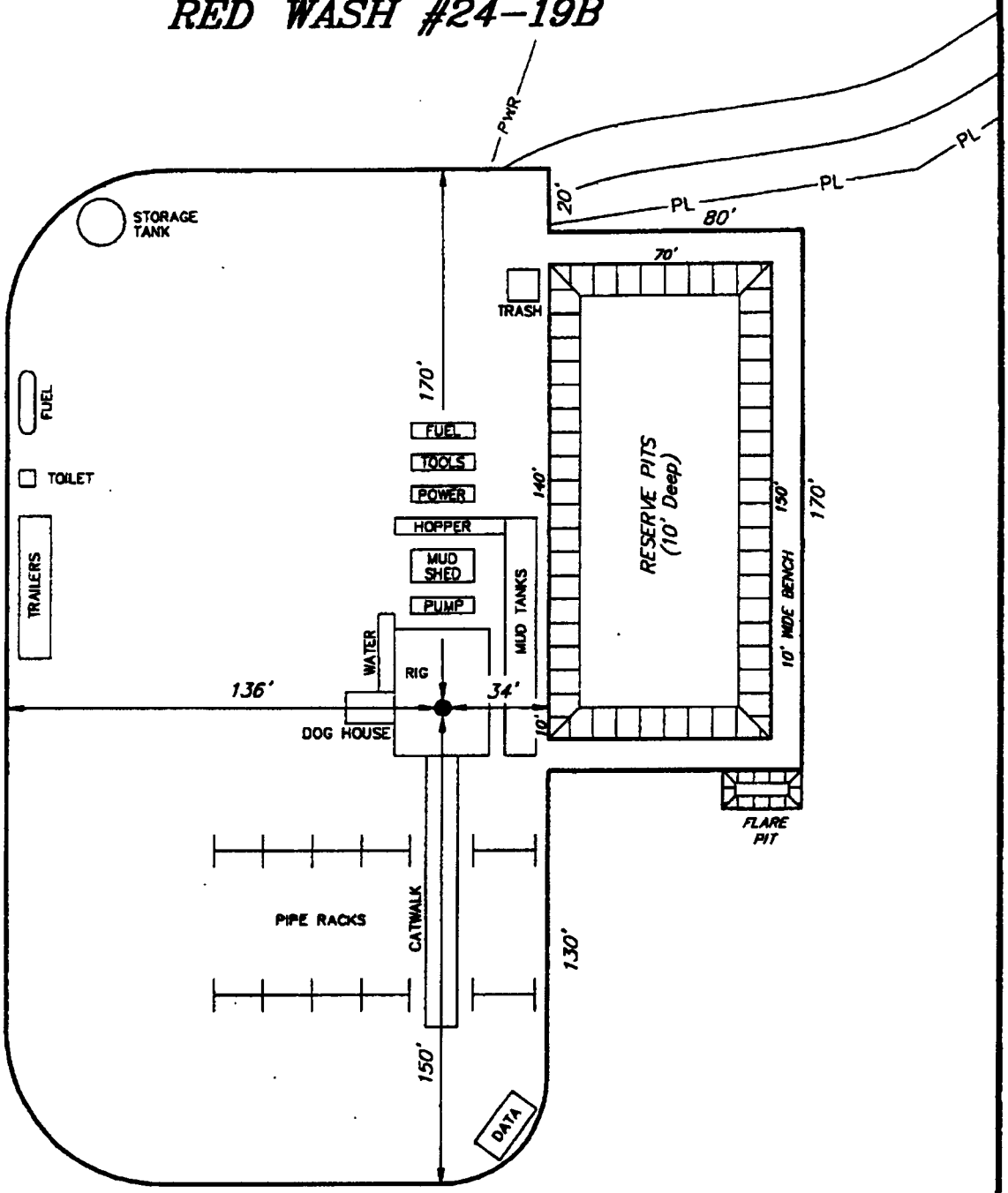

Tri State
Land Surveying, Inc.
(801) 781-2501
38 WEST 100 NORTH, VERNAL, UTAH 84078

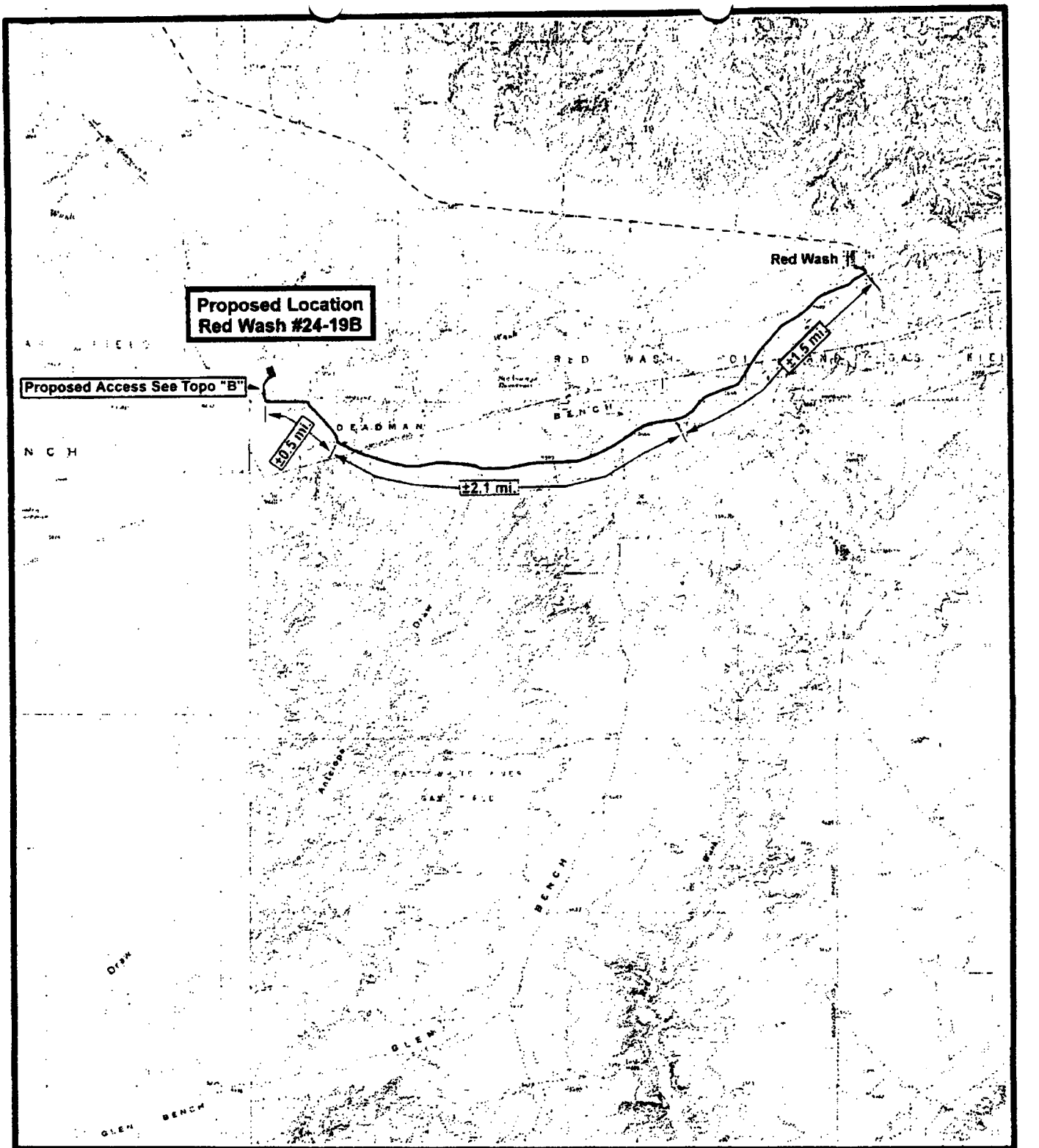

SHENANDOAH ENERGY INC.

RED WASH #24-19B

SEC. 19, T7S, R23E, S.L.B.&M.

TOPOGRAPHIC MAP "A"

N

Drawn By: SS	Revision:
Scale: 1" = 4000'	File:
Date: 1-21-00	

Tri-State Land Surveying Inc.
P.O. Box 533, Vernal, UT 84078
435-781-2501 Fax 435-781-2518

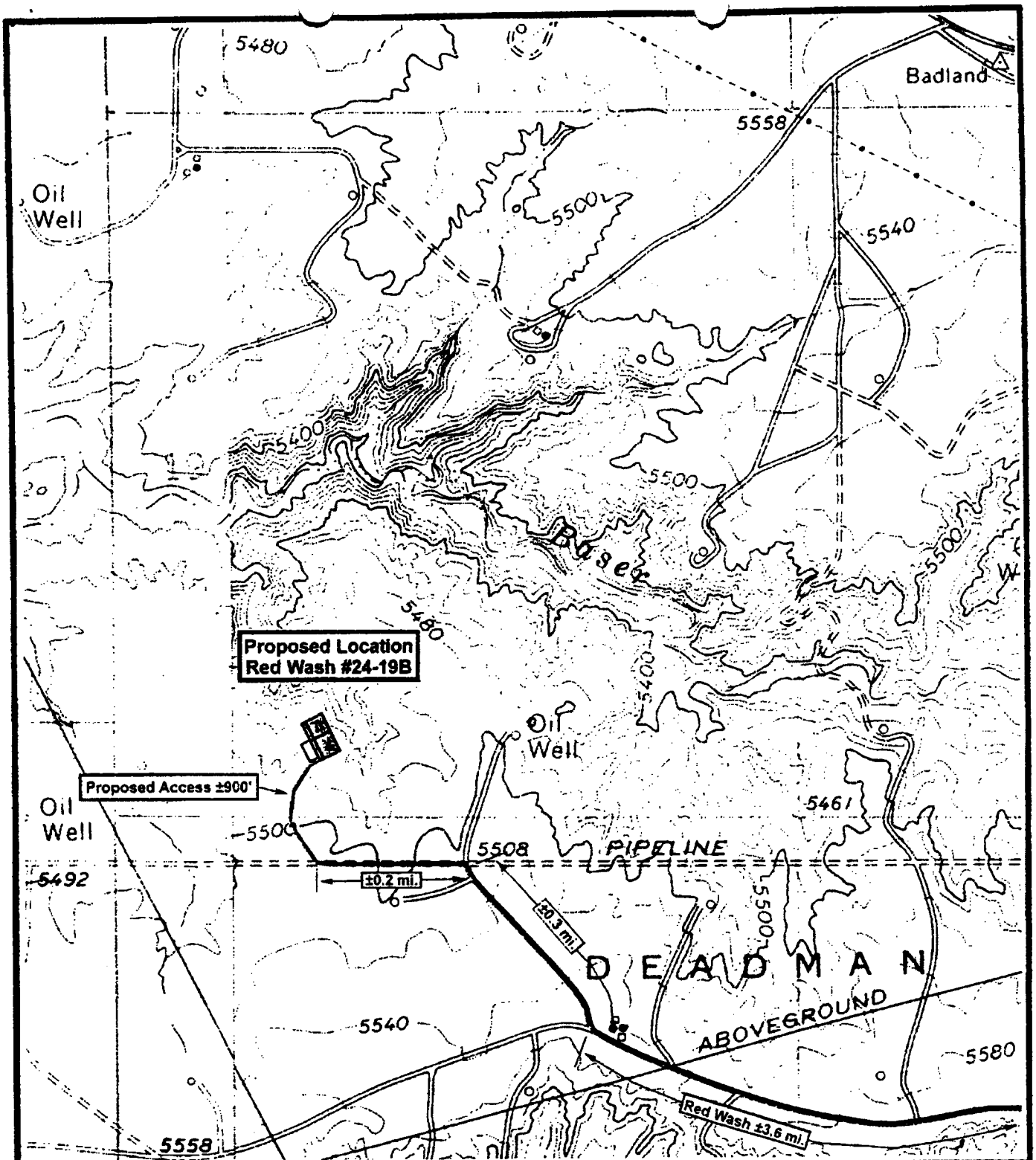

SHENANDOAH ENERGY INC.

RED WASH #24-19B

SEC. 19, T7S, R23E, S.L.B.&M.

TOPOGRAPHIC MAP "B"

N

Drawn By: SS	Revision:
Scale: 1" =1000'	File:
Date: 1-14-00	

Tri-State Land Surveying Inc.
P.O. Box 533, Vernal, UT 84078
435-781-2501 Fax 435-781-2518

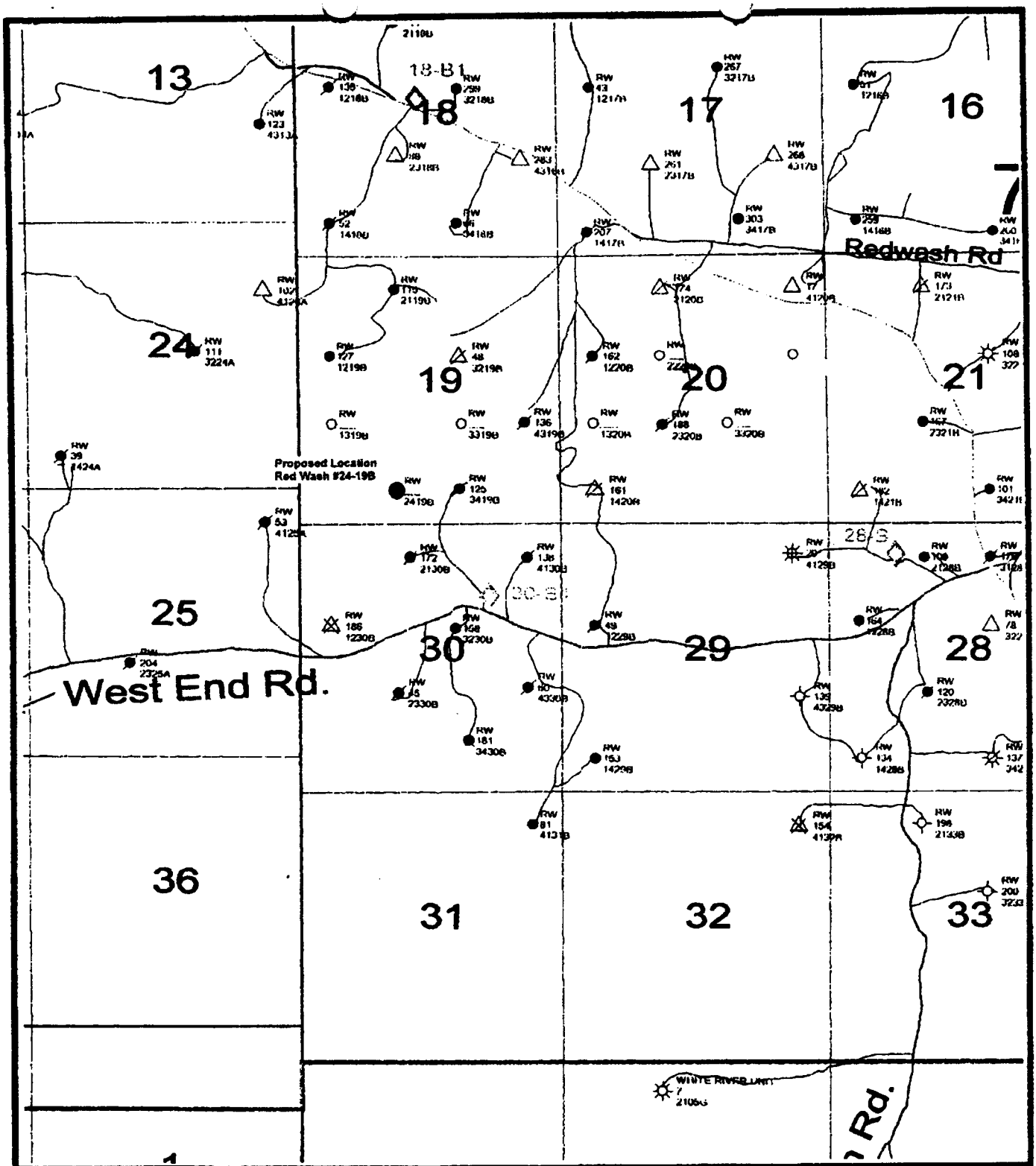

SHENANDOAH ENERGY INC.

RED WASH #24-19B

SEC. 19, T7S, R23E, S.L.B.&M.

TOPOGRAPHIC MAP "C"

N

Drawn By: SS	Revision:
Scale: 1" =1000'	File:
Date: 1-14-00	

Tri-State Land Surveying Inc.
P.O. Box 533, Vernal, UT 84078
435-781-2501 Fax 435-781-2518

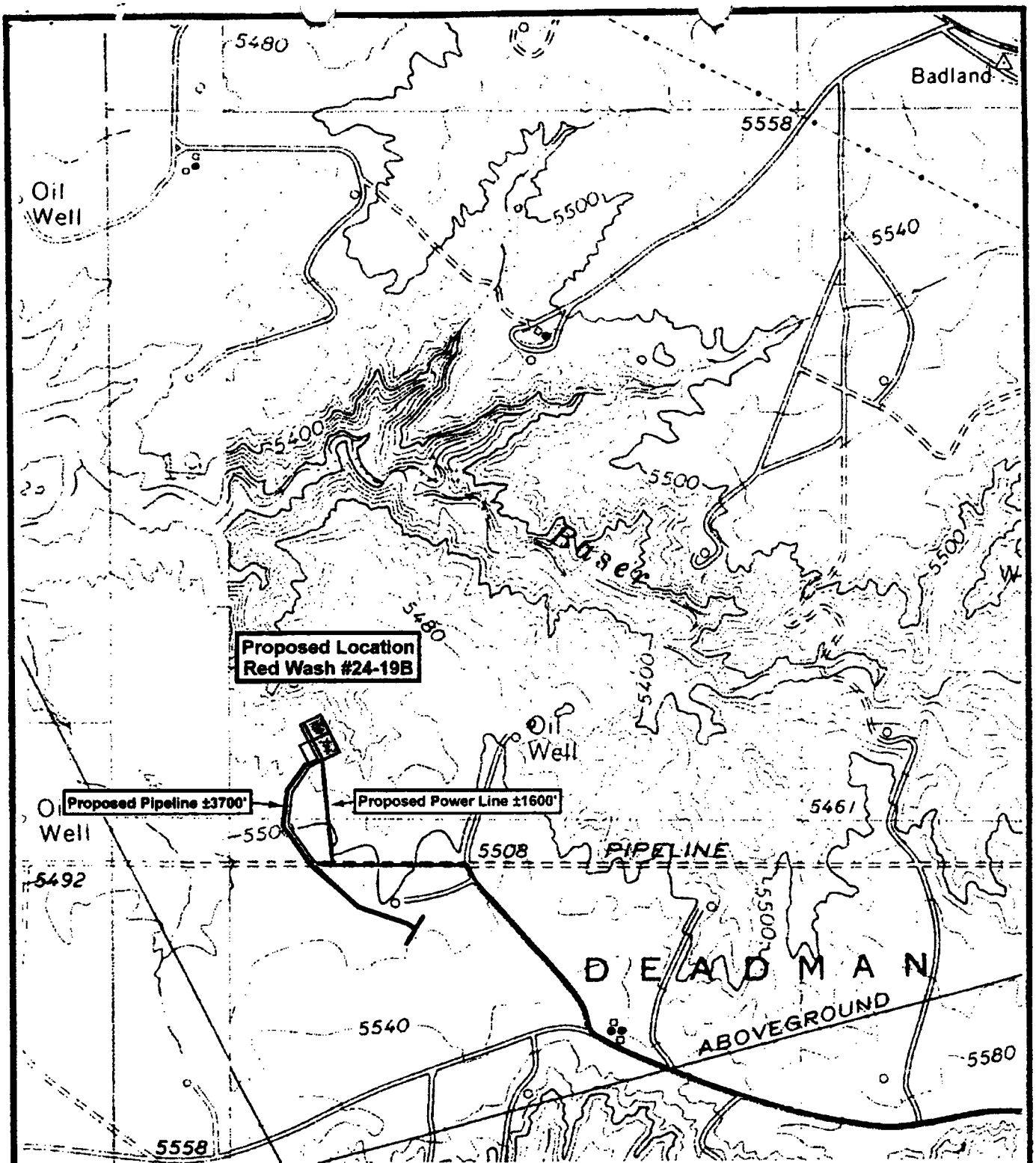

SHENANDOAH ENERGY INC.

RED WASH #24-19B

SEC. 19, T7S, R23E, S.L.B.&M.

TOPOGRAPHIC MAP "D"

N

Drawn By: SS	Revision:
Scale: 1" =1000'	File:
Date: 1-14-00	

Tri-State Land Surveying Inc.
P.O. Box 533, Vernal, UT 84078
435-781-2501 Fax 435-781-2518

WORKSHEET
APPLICATION FOR PERMIT TO DRILL

APD RECEIVED: 02/29/2000

API NO. ASSIGNED: 43-047-33492

WELL NAME: RWU 24-19B

OPERATOR: SHENANDOAH ENERGY INC (N4235)

CONTACT: J T CONLEY

PHONE NUMBER: 435-781-4341

PROPOSED LOCATION:

SESW 19 070S 230E

SURFACE: 0586 FSL 1551 FWL

BOTTOM: 0586 FSL 1551 FWL

UINTAH

RED WASH (665)

LEASE TYPE: 1-Federal

LEASE NUMBER: U-02030

SURFACE OWNER: 1-Federal

PROPOSED FORMATION: GRRV

INSPECT LOCATN BY: / /

Tech Review	Initials	Date
Engineering		
Geology		
Surface		

RECEIVED AND/OR REVIEWED:

✓ Plat

✓ Bond: Fed[✓1] Ind[] Sta[] Fee[]
(No. 124290364)

N Potash (Y/N)

N Oil Shale (Y/N) *190 - 5 (B)

✓ Water Permit
(No. 43-8496)

N RDCC Review (Y/N)
(Date:)

N/A Fee Surf Agreement (Y/N)

LOCATION AND SITING:

___ R649-2-3. Unit Red Wash

___ R649-3-2. General
Siting:

✓ R649-3-3. Exception

___ Drilling Unit
Board Cause No:
Eff Date:
Siting:

___ R649-3-11. Directional Drill

COMMENTS:

STIPULATIONS: (1) Federal Approval.

Utah Oil Gas and Mining

Serving the Industry, Protecting the Environment

OPERATOR: SHENANODAH (N4235)

FIELD: RED WASH (665)

SEC. 19 & 20, T 7 S, R 23 E

COUNTY: UINTAH UNIT: RED WASH

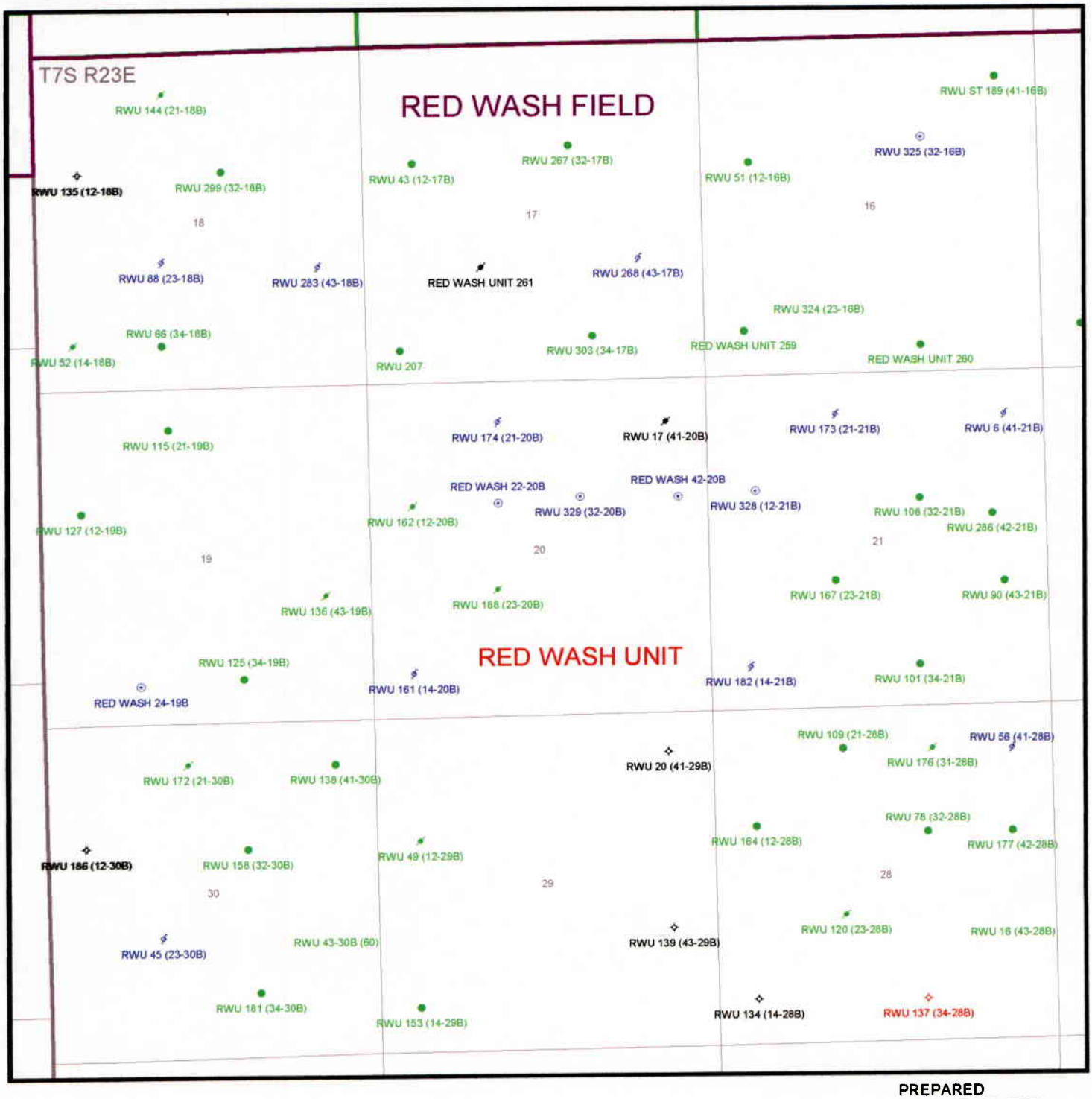

PREPARED
DATE: 29-Feb-2000

SHENANDOAH ENERGY INC.

11002 East 17500 South
Vernal, UT 84078
Phone: (435) 781-4300
Fax (435) 781-4329

March 1, 2000

RECEIVED
MAR - 1 2000
DIV OF OIL, GAS & MINING

Division of Oil, Gas & Mining
1594 W. N. Temple STE 1210
Salt Lake City, UT 84114-5801

To Whom It May Concern:

Shenandoah Energy Inc. Red Wash Unit #24-19B is an exception location due to severe topography to the North East of this location. This lease #(U-02030) is under the Red Wash Unit Agreement and all owners are committed under the Unit Agreement.

There are no additional lease owners within 460' of this proposed well. If you have any question please contact John Busch @ (435) 781-4341.

Thank you,

John Busch

John Busch
Operations Representative

SHENANDOAH ENERGY INC.

January 25, 2000

11002 East 17500 North
Vernal, UT 84078
(435) 781-4300

FAX TO: Lisha Cordova

FROM: Raleen Searle

Pages to Follow: 1

RE: 24-19B

United States Department of the Interior

BUREAU OF LAND MANAGEMENT

Utah State Office
P.O. Box 45155
Salt Lake City, Utah 84145-0155

IN REPLY REFER TO:
3160
(UT-922)

March 1, 2000

Memorandum

To: Assistant District Manager Minerals, Vernal District

From: Michael Coulthard, Petroleum Engineer

Subject: 2000 Plan of Development Red Wash Unit, Uintah County, Utah.

Pursuant to email between Lisha Cordova, Division of Oil, Gas and Mining, and Mickey Coulthard, Utah State Office, Bureau of Land Management. The following wells are planned for calendar year 2000 within the Red Wash Unit, Uintah County, Utah.

API #	WELL NAME	LOCATION
43-047-33490	RWU 42-20B	1841-FNL 0474-FEL 20 07S 23E
43-047-33491	RWU 22-20B	1930-FNL 1988-FWL 20 07S 23E
43-047-33492	RWU 24-19B	0586-FSL 1551-FWL 19 07S 23E

This office has no objection to permitting the wells at this time.

/s/ Michael L. Coulthard

bcc: File - Wonsits Valley Unit
Division of Oil Gas and Mining
Agr. Sec. Chron
Fluid Chron

MCoulthard:mc:3-1-0

State of Utah
DEPARTMENT OF NATURAL RESOURCES
DIVISION OF OIL, GAS AND MINING

Michael O. Leavitt
Governor
Kathleen Clarke
Executive Director
Lowell P. Braxton
Division Director

1594 West North Temple, Suite 1210
PO Box 145801
Salt Lake City, Utah 84114-5801
801-538-5340
801-359-3940 (Fax)
801-538-7223 (TDD)

corrected approval

March 1, 2000

Shenandoah Energy Inc.
11002 East 17500 South
Vernal, Utah 84078

Re: RWU 24-19BWell, 586' FSL, 1551' FWL, SE SW, Sec. 19, T. 7S, R. 23E, Uintah Co., Utah

Gentlemen:

Pursuant to the provisions and requirements of Utah Code Ann. 40-6-1 et seq., Utah Administrative Code R649-3-1 et seq., and the attached Conditions of Approval, approval to drill the referenced well is granted.

This approval shall expire one year from the above date unless substantial and continuous operation is underway, or a request for extension is made prior to the expiration date. The API identification number assigned to this well is 43-047-33492.

Sincerely,

John R. Baza
Associate Director

al
Enclosures
cc: Uintah County Assessor
Bureau of Land Management, Vernal District Office

Operator: Shenandoah Energy Inc.

Well Name & Number RWU 24-19B

API Number: 43-047-33492

Lease: U-02030

Location: SE SW **Sec.** 19 **T.** 7S. **R.** 23E.

Conditions of Approval

1. General
   Compliance with the requirements of Utah Admin. R. 649-1 et seq., the Oil and Gas Conservation General Rules, and the applicable terms and provisions of the approved Application for Permit to Drill.

2. Notification Requirements
   Notify the Division within 24 hours of spudding the well. Contact Carol Daniels at (801)538-5284.
   Notify the Division prior to commencing operations to plug and abandon the well. Contact Dan Jarvis at (801)538-5338 or Robert Krueger at (801)538-5274.

3. Reporting Requirements
   All required reports, forms and submittals will be promptly filed with the Division, including but not limited to the Entity Action Form (Form 6), Report of Water Encountered During Drilling (Form 7), Weekly Progress Reports for drilling and completion operations, and Sundry Notices and Reports on Wells requesting approval of change of plans or other operational actions.

4. State approval of this well does not supersede the required federal approval which must be obtained prior to drilling.

Form 3160-3
(July 1992)

UNITED STATES
DEPARTMENT OF THE INTERIOR
BUREAU OF LAND MANAGEMENT

SUBMIT IN TRIPLICATE
(Other instructions on reverse side)

FORM APPROVED
OMB NO. 1004-0136
Expires: February 28, 1995

APPLICATION FOR PERMIT TO DRILL OR DEEPEN

1a. TYPE OF WORK: DRILL [X] DEEPEN [ ]

b. TYPE OF WELL: OIL WELL [X] GAS WELL [ ] OTHER SINGLE ZONE [X] MULTIPLE ZONE [ ]

2. NAME OF OPERATOR: Shenandoah Energy Inc.

3. ADDRESS AND TELEPHONE NO. Phone: 435-781-4341 Fax: 435-781-4329 11002 East 17500 South Vernal, Utah 84078

4. LOCATION OF WELL (Report location clearly and in accordance with any State requirements.*)
At surface: 586.2' FSL 1551.0' FWL
At proposed prod. zone: Same

5. LEASE DESIGNATION AND SERIAL NO.: U - 02030

6. IF INDIAN, ALLOTTEE OR TRIBE NAME: N/A

7. UNIT AGREEMENT NAME: Red Wash

8. FARM OR LEASE NAME, WELL NO.: Federal

9. API WELL NO.: #24-19B

10. FIELD AND POOL, OR WILDCAT: Red Wash

11. SEC., T., R., M., OR BLK. AND SURVEY OR AREA: Sec. 19, T7S, R23E, SLB&M

14. DISTANCE IN MILES AND DIRECTION FROM NEAREST TOWN OR POST OFFICE*: 2.5 miles West of Redwash Utah

12. COUNTY OR PARISH: Uintah

13. STATE: Utah

15. DISTANCE FROM PROPOSED* LOCATION TO NEAREST PROPERTY OR LEASE LINE, FT. (Also to nearest drlg. unit line if any): 1551.0'

16. NO. OF ACRES IN LEASE: 1875.8

17. NO. OF ACRES ASSIGNED TO THIS WELL: 40

18. DISTANCE FROM PROPOSED LOCATION* TO NEAREST WELL, DRILLING, COMPLETED, OR APPLIED FOR ON THIS LEASE, FT.: ±950'

19. PROPOSED DEPTH: 5900'

20. ROTARY OR CABLE TOOLS: Rotary

21. ELEVATIONS (Show whether DF, RT, GR, etc.): 5479.2'

22. APPROX. DATE WORK WILL START*: A.S.A.P.

23. PROPOSED CASING AND CEMENTING PROGRAM

SIZE OF HOLE	GRADE, SIZE OF CASING	WEIGHT PER FOOT	SETTING DEPTH	QUANTITY OF CEMENT
12 1/4"	K55 8 5/8"	24#	450'	130 sx - Class G
7 7/8"	K55 5 1/2"	15.5#	6000'	650 sx - Class G

Shenandoah Energy Inc. proposes to drill a well to 5900' to test the Green River. If productive, casing will be run and the well completed. If dry, the well will be plugged and abandoned as per BLM and State of Utah requirements.

See Onshore Order No. 1 attached.

Please be advised that Shenandoah Energy Inc. is considered to be the operator of the above mentioned well. Shenandoah Energy Inc. agrees to be responsible under the terms and conditions of the lease for the operations conducted upon the lease lands.

Bond coverage for this well is provided by Nationwide Bond No. 124290364. The principal is Shenandoah Energy Inc. via surety as consent as provided for in 43 CFR 3104.2.

RECEIVED BLM VERNAL, UTAH

IN ABOVE SPACE DESCRIBE PROPOSED PROGRAM: If proposal is to deepen, give data on present productive zone and proposed new productive zone. If proposal is to drill or deepen directionally, give pertinent data on subsurface locations and measured and true vertical depths. Give blowout preventer program if any.

24.

SIGNED John Busch TITLE Red Wash Oper. Rep. DATE JAN 28 2000

(This space for Federal or State office use)

CONDITIONS OF APPROVAL ATTACHED

PERMIT NO. NOTICE OF APPROVAL APPROVAL DATE

Application approval does not warrant or certify that the applicant holds legal or equitable title to those rights in the subject lease which would entitle the applicant to conduct operations thereon.

CONDITIONS OF APPROVAL, IF ANY:

APPROVED BY Guy Knowlton TITLE Acting Assistant Field Manager Mineral Resources DATE MAR 1 2 2000

*See Instructions On Reverse Side

Title 18 U.S.C. Section 1001, makes it a crime for any person knowingly and willfully to make to any department or agency of the United States any false, fictitious or fraudulent statements or representations as to any matter within its jurisdiction.

RECEIVED
MAR 1 3 2000
DIVISION OF OIL, GAS AND MINING

DOGM

RECEIVED
MAR 13 2009
DIVISION OF
OIL, GAS AND MINING

CONDITIONS OF APPROVAL
APPLICATION FOR PERMIT TO DRILL

Company/Operator: Shenandoah Energy, Inc.

Well Name & Number: RWU 24-19B

API Number: 43-047-33492

Lease Number: UTU-02030

Location: SESW Sec. 19 T. 7S R. 23E

NOTIFICATION REQUIREMENTS

Location Construction	-	at least forty-eight (48) hours prior to construction of location and access roads.
Location Completion	-	prior to moving on the drilling rig.
Spud Notice	-	at least twenty-four (24) hours prior to spudding the well.
Casing String and Cementing	-	at least twenty-four (24) hours prior to running casing and cementing all casing strings.
BOP and Related Equipment Tests	-	at least twenty-four (24) hours prior to initiating pressure tests.
First Production Notice	-	within five (5) business days after new well begins, or production resumes after well has been off production for more than ninety (90) days.

For more specific details on notification requirements, please check the Conditions of Approval for Notice to Drill and Surface Use Program.

CONDITIONS OF APPROVAL FOR NOTICE TO DRILL

Approval of this application does not warrant or certify that the applicant holds legal or equitable title to those rights in the subject lease which would entitle the applicant to conduct operations thereon.

All lease and/or unit operations will be conducted in such a manner that full compliance is made with applicable laws, regulations (43 CFR 3100), Onshore Oil and Gas Orders, and the approved plan of operations. The operator is fully responsible for the actions of his subcontractors. A copy of these conditions will be furnished to the field representative by the operator to insure compliance.

Be aware fire restrictions may be in effect when location is being constructed and/or when well is being drilled. Contact the appropriate Surface Management Agency for information.

A. DRILLING PROGRAM

1. Estimated Depth at Which Oil, Gas, Water, or Other Mineral Bearing Zones are Expected to be Encountered

Report **ALL** water shows and water-bearing sands to Tim Ingwell of this office **prior to setting the next casing string or requesting plugging orders.** Faxed copies of State of Utah form OGC-8-X are acceptable. If noticeable water flows are detected, submit samples to this office along with any water analyses conducted.

All usable water and prospectively valuable minerals (as described by BLM at onsite) encountered during drilling, will be recorded by depth and adequately protected. All oil and gas shows will be tested to determine commercial potential.

2. Pressure Control Equipment

The BOP and related equipment shall meet the minimum requirements of Onshore Oil and Gas Order No. 2 for equipment and testing requirements, procedures, etc., for a **2M** system and individual components shall be operable as designed. Chart recorders shall be used for all pressure tests.

Test charts, with individual test results identified, shall be maintained on location while drilling and shall be made available to a BLM representative upon request.

If an air compressor is on location and is being utilized to provide air for the drilling medium while drilling, the special drilling requirements in Onshore Oil and Gas Order No. 2, regarding air or gas drilling shall be adhered to. If a mist system is being utilized then the requirement for a deduster shall be waived.

3. Casing Program and Auxiliary Equipment

Surface casing shall have centralizers on the bottom three joints, with a minimum of one centralizer per joint.

If conductor pipe is set it will be cemented to surface. If drive pipe is used it will be pulled prior to cementing surface casing.

As a minimum, the usable water shall be isolated and/or protected by having a cement top for the production casing at least 200 ft. above the top of the shallowest potential productive zone. If gilsonite is encountered while drilling, it shall be isolated and/or protected via the cementing program.

4. Mud Program and Circulating Medium

Hazardous substances specifically listed by the EPA as a hazardous waste or demonstrating a characteristic of a hazardous waste will not be used in drilling, testing, or completion operations.

No chromate additives will be used in the mud system on Federal and Indian lands without prior BLM approval to ensure adequate protection of fresh water aquifers.

5. Coring, Logging and Testing Program

Daily drilling and completion progress reports shall be submitted to this office on a weekly basis.

All Drill Stem tests (DST) shall be accomplished during daylight hours, unless specific approval to start during other hours is obtained from the AO. However, DSTs may be allowed to continue at night if the test was initiated during daylight hours and the rate of flow is stabilized and if adequate lighting is available (i.e., lighting which is adequate for visibility and vapor proof for safe operations). Packers can be released, but tripping should not begin before daylight unless prior approval is obtained from the AO.

A cement bond log (CBL) will be run from the production casing shoe to **TOP OF CEMENT** and shall be utilized to determine the bond quality for the production casing. Submit a field copy of the CBL to this office.

Whether the well is completed as a dry hole or as a producer, "Well Completion and Recompletion Report and Log" (Form 3160-4) will be submitted not later than 30 days after completion of the well or after completion of operations being performed, in accordance with 43 CFR 3164. One copy of all logs, core descriptions, core analyses, well-test data, geologic summaries, sample description, and all other surveys or data obtained and compiled during the drilling, workover, and/or completion operations, will be filed with Form 3160-4. Samples (cuttings, fluids, and/or gases) will be submitted when requested by the AO.

6. Notifications of Operations

No location will be constructed or moved, no well will be plugged, and no drilling or workover equipment will be removed from a well to be placed in a suspended status without prior approval of the AO. If operations are to be suspended, prior approval of the AO will be obtained and notification given before resumption of operations.

The Vernal Field Office shall be notified, during regular work hours (7:45 a.m.-4:30 p.m., Monday through Friday except holidays), at least 24 hours **prior** to spudding the well.

Operator shall report production data to MMS pursuant to 30 CFR 216.5 using form MMS/3160.

Immediate Report: Spills, blowouts, fires, leaks, accidents, or any other unusual occurrences shall be promptly reported in accordance with the requirements of NTL-3A or its revision.

If a replacement rig is contemplated for completion operations, a "Sundry Notice" (Form 3160-5) to that effect will be filed, for prior approval of the AO, and all conditions of this approved plan are applicable during all operations conducted with the replacement rig.

The date on which production is commenced or resumed will be construed for oil wells as the date on which liquid hydrocarbons are first sold or shipped from a temporary storage facility, such as a test tank, and for which a run ticket is required to be generated or, the date on which liquid hydrocarbons are first produced into a permanent storage facility, whichever first occurs; and, for gas wells as the date on which associated liquid hydrocarbons are first sold or shipped from a temporary storage facility, such as a test tank, and for which a run ticket is required to be generated or, the date on which gas is first measured through permanent metering facilities, whichever first occurs.

Should the well be successfully completed for production, the AO will be notified when the well is placed in a producing status. Such notification will be sent by telegram or other written communication, not later than five (5) days following the date on which the well is placed on production.

Gas produced from this well may not be vented or flared beyond an initial authorized test period of 30 days or 50 MMCF following its completion, whichever occurs first, without the prior written approval of the Authorized Officer. Should gas be vented or flared without approval beyond the authorized test period, the operator may be directed to shut-in the well until the gas can be captured or approval to continue venting or flaring as uneconomic is granted and the operator shall be required to compensate the lessor for that portion of the gas vented or flared without approval which is determined to have been avoidably lost.

A schematic facilities diagram as required by 43 CFR 3162.7-5 (b.9. d.), and shall be submitted to the appropriate Field Office within sixty (60) days of installation or first production, whichever occurs first. All site security regulations as specified in Onshore Oil & Gas Order No. 3 shall be adhered to. All product lines entering and leaving hydrocarbon storage tanks will be effectively sealed in accordance with 43 CFR 3162.7-5 (b. 4).

No well abandonment operations will be commenced without the prior approval of the AO. In the case of newly drilled dry holes or failures, and in emergency situations, oral approval will be obtained from the AO. A "Subsequent Report of Abandonment" Form 3160-5, will be filed with the AO within thirty (30) days following completion of the well for abandonment. This report will indicate where plugs were placed and the current status of surface restoration. Final abandonment will not be approved until the surface reclamation work required by the approved APD or approved abandonment notice has been completed to the satisfaction of the AO or his representative, or the appropriate Surface Managing Agency.

7. Other Information

All loading lines will be placed inside the berm surrounding the tank battery.

All off-lease storage, off-lease measurement, or commingling on-lease or off-lease will have prior written approval from the AO.

The oil and gas measurement facilities will be installed on the well location. The oil and gas meters will be calibrated in place prior to any deliveries. Tests for meter accuracy will be conducted following initial installation and at least quarterly thereafter. The AO will be provided with a date and time for the initial meter calibration and all future meter proving schedules. A copy of the meter calibration reports will be submitted to the Vernal Field Office. All meter measurement facilities will conform with Onshore Oil & Gas Order No. 4 for liquid hydrocarbons and Onshore Oil & Gas Order No. 5 for natural gas measurement.

The use of materials under BLM jurisdiction will conform to 43 CFR 3610.2-3.

There will be no deviation from the proposed drilling and/or workover program without prior approval from the AO. Safe drilling and operating practices must be observed. All wells, whether drilling, producing, suspended, or abandoned will be identified in accordance with 43 CFR 3162.

"Sundry Notice and Report on Wells" (Form 3160-5) will be filed for approval for all changes of plans and other operations in accordance with 43 CFR 3162.3-2.

Section 102(b)(3) of the Federal Oil and Gas Royalty Management Act of 1982, as implemented by the applicable provisions of the operating regulations at Title 43 CFR 3162.4-1(c), requires that "not later than the 5th business day after any well begins production on which royalty is due anywhere on a lease site or allocated to a lease site, or resumes production in the case of a well which has been off production for more than 90 days, the operator shall notify the authorized officer by letter or sundry notice, Form 3160-5, or orally to be followed by a letter or sundry notice, of the date on which such production has begun or resumed."

If you fail to comply with this requirement in the manner and time allowed, you shall be liable for a civil penalty of up to $10,000 per violation for each day such violation continues, not to exceed a maximum of 20 days. See Section 109(c)(3) of the Federal Oil and Gas Royalty Management Act of 1982 and the implementing regulations at Title 43 CFR 3162.4-1(b)(5)(ii).

APD approval is valid for a period of one (1) year from the signature date. An extension period may be granted, if requested, prior to the expiration of the original approval period.

In the event after-hours approval or notification is necessary, please contact one of the following individuals:

Wayne Bankert Petroleum Engineer	(435) 789-4170
Ed Forsman Petroleum Engineer	(435) 789-7077
Jerry Kenczka Petroleum Engineer	(435) 781-1190
BLM FAX Machine	(435) 781-4410

EPA'S LIST OF NONEXEMPT EXPLORATION AND PRODUCTION WASTES

While the following wastes are nonexempt, they are not necessarily hazardous.

- Unused fracturing fluids or acids
- Gas plant cooling tower cleaning wastes
- Painting wastes
- Oil and gas service company wastes, such as empty drums, drum rinsate, vacuum truck rinsate, sandblast media, painting wastes, spend solvents, spilled chemicals, and waste acids
- Vacuum truck and drum rinsate from trucks and drums, transporting or containing nonexempt waste
- Refinery wastes
- Liquid and solid wastes generated by crude oil and tank bottom reclaimers
- Used equipment lubrication oils
- Waste compressor oil, filters, and blowdown
- Used hydraulic fluids
- Waste solvents
- Waste in transportation pipeline-related pits
- Caustic or acid cleaners
- Boiler cleaning wastes
- Boiler refractory bricks
- Incinerator ash
- Laboratory wastes
- Sanitary wastes
- Pesticide wastes
- Radioactive tracer wastes
- Drums, insulation and miscellaneous solids.

SURFACE USE PROGRAM
CONDITIONS OF APPROVAL (COAs)

Access roads and surface disturbing activities will conform to standards outlined in the Bureau of Land Management and Forest Service publication: Surface Operating Standards for Oil and Gas Exploration and Development, (1989).

The road shall be constructed/upgraded to meet the standards of the anticipated traffic flow and all-weather road requirements. Construction/upgrading shall include ditching, draining, and crowning (2 to 3%). Graveling or capping the roadbed will be required as necessary to provide a well constructed safe road. Prior to construction/upgrading, the proposed road surface or existing road shall be cleared of any snow cover and allowed to dry completely. Traveling off the 30 foot right-of-way will not be allowed. Should mud holes develop, they shall be filled in to prevent detours. Road drainage crossings shall be of the typical dry creek drainage crossing type. Crossings shall be designed so they will not cause siltation or accumulation of debris in the drainage crossing nor shall the drainage be blocked by the roadbed. Erosion of drainage ditches by runoff water shall be prevented by diverting water off at frequent intervals by means of cutouts. Upgrading shall not be allowed during muddy conditions. When snow is removed from the road during the winter months, the snow shall be pushed outside of the burrow ditches and the turn outs shall be kept clear so that when the snow melts the water will be channeled away from the road.

Blading is only authorized for the construction of new access roads and maintenance of existing roads. If any additional blading is needed Shenandoah is required to consult with BLM for authorization and receive permission before blading.

The reserve pit will be lined with a liner of 12-mil thickness to conserve water and prevent seepage into the sandy soils in this area. A flare pit for drilling will be built near the reserve pit. The flare line shall be at least 100 feet in length. Both pits will be located as shown in the APD on the layout diagram.

Shenandoah Energy will control noxious weeds along the right-of-way for roads, pipelines, well sites or other applicable facilities. A list of noxious weeds may be obtained from the BLM, or the appropriate County Extension Office. On BLM administered land it is required that a Pesticide Use Proposal shall be submitted, and given approval, prior to the application of herbicides or other pesticides or possible hazardous chemicals.

Place topsoil materials at the North and South sides of the location. Topsoil from the Reserve pit will be near the access entrance of the pad on the south side of the pad. Windrow the stockpiles where appropriate. Seed windrowed piles with the seed mixture listed below, immediately after windrowing, and work seed into the piles with caterpillar tractor and/or suitable equipment.

Stockpile enough topsoil near the reserve pit so that when the reserve pit is reclaimed, it can be respread over the pit location. Spread the topsoil over the reserve pit with the seed mix listed below, and work seed into the ground with caterpillar tractor. If the reserve pit is in a cut area, then the pit shall be filled in and recontoured to blend with the original contours prior to reseeding.

Fourwing Saltbush	Atriplex canescens	4 lbs/acre
Shadscale	Atriplex confertifolia	3 lbs/acre
Needle and Thread	Stipa comata	3 lbs/acre
Western Wheatgrass	Agropyron smithii	2 lbs/acre

All poundages are in pure live seed. This seed mixture shall also be used for final abandonment.

Form 3160-5
(June 1990)

UNITED STATES
DEPARTMENT OF THE INTERIOR
BUREAU OF LAND MANAGEMENT

FORM APPROVED
Budget Bureau No. 1004-0135
Expires: March 31, 1993

SUNDRY NOTICES AND REPORTS ON WELLS

Do not use this form for proposals to drill or to deepen or reentry to a different reservoir
Use "APPLICATION FOR PERMIT--" for such proposals

5. Lease Designation and Serial No.: U-02030

6. If Indian, Allottee or Tribe Name: N/A

7. If Unit or CA, Agreement Designation: RED WASH UNIT

8. Well Name and No.: Red Wash Unit 24-19b

9. API Well No.: 43-047-33492

10. Field and Pool, or Exploratory Area: RED WASH - GREEN RIVER

11. County or Parish, State: UINTAH, UTAH

SUBMIT IN TRIPLICATE

1. Type of Well
[X] Oil Well [ ] Gas Well [ ] Other

2. Name of Operator
CHEVRON U.S.A. PRODUCTION COMPANY

3. Address and Telephone No
11002 E. 17500 S. VERNAL, UT 84078-8526 (801) 781-4300

4. Location of Well (Footage, Sec., T., R., M., or Survey Description)
586' FSL, 1551' FWL, SE SW, SECTION 19, T7S, R23E SLBM

12. CHECK APPROPRIATE BOX(s) TO INDICATE NATURE OF NOTICE, REPORT, OR OTHER DATA

TYPE OF SUBMISSION	TYPE OF ACTION	
[ ] Notice of Intent	[ ] Abandonment	[ ] Change of Plans
	[ ] Recompletion	[ ] New Construction
[X] Subsequent Report	[ ] Plugging Back	[ ] Non-Routine Fracturing
	[ ] Casing Repair	[ ] Water Shut-Off
[ ] Final Abandonment Notice	[ ] Altering Casing	[ ] Conversion to Injection
	[X] Other SPUD DATE	[ ] Dispose Water

(Note) Report results of multiple completion on Well Completion or Recompletion Report and Log form.)

13. Describe Proposed or Completed Operations (Clearly state all pertinent details, and give pertinent dates, including estimated date of starting any proposed work. If well is directionally drilled, give subsurface locations and measured and true vertical depths for all markers and zones pertinent to this work)

THIS WELL WAS SPUD MARCH 28, 2000. DEILL 12 ¼" HOLE TO 465'. RUN 10 JOINTS 8 5/8" J-55 CASING TO 459'.

RECEIVED
JUL 05 2000
DIVISION OF
OIL, GAS AND MINING

14. I hereby certify that the foregoing is true and correct.
Signed D. C. BEAMAN *Doris Beaman* Title COMPUTER SYSTEMS OPERATOR Date 07/03/00

(This space for Federal or State office use)

Approved by: Title Date

Conditions of approval, if any

Title 18 U.S.C. Section 1001, makes it a crime for any person knowingly and willfully to make to any department or agency of the United States any false, fictitious or fraudulent statements or representations as to any matter within its jurisdiction.

*See instruction on Reverse Side

Form 3160-5
(June 1990)

UNITED STATES
DEPARTMENT OF THE INTERIOR
BUREAU OF LAND MANAGEMENT

FORM APPROVED
Budget Bureau No. 1004-0135
Expires: March 31, 1993

SUNDRY NOTICES AND REPORTS ON WELLS

Do not use this form for proposals to drill or to deepen or reentry to a different reservoir
Use "APPLICATION FOR PERMIT--" for such proposals

5. Lease Designation and Serial No.: U-02030

6. If Indian, Allottee or Tribe Name: N/A

7. If Unit or CA, Agreement Designation: RED WASH UNIT

8. Well Name and No.: Red Wash Unit 24-19b

9. API Well No.: 43-047-33492

10. Field and Pool, or Exploratory Area: RED WASH - GREEN RIVER

11. County or Parish, State: UINTAH, UTAH

SUBMIT IN TRIPLICATE

1. Type of Well
[X] Oil Well [ ] Gas Well [ ] Other

2. Name of Operator
CHEVRON U.S.A. PRODUCTION COMPANY

3. Address and Telephone No
11002 E. 17500 S. VERNAL, UT 84078-8526 (801) 781-4300

4. Location of Well (Footage, Sec., T., R., M., or Survey Description)
586' FSL, 1551' FWL, SE SW, SECTION 19, T7S, R23E SLBM

12. CHECK APPROPRIATE BOX(s) TO INDICATE NATURE OF NOTICE, REPORT, OR OTHER DATA

TYPE OF SUBMISSION	TYPE OF ACTION	
[ ] Notice of Intent	[ ] Abandonment	[ ] Change of Plans
	[ ] Recompletion	[ ] New Construction
[X] Subsequent Report	[ ] Plugging Back	[ ] Non-Routine Fracturing
	[ ] Casing Repair	[ ] Water Shut-Off
[ ] Final Abandonment Notice	[ ] Altering Casing	[ ] Conversion to Injection
	[X] Other FIRST PRODUCTION	[ ] Dispose Water

(Note) Report results of multiple completion on Well Completion or Recompletion Report and Log form.)

13. Describe Proposed or Completed Operations (Clearly state all pertinent details, and give pertinent dates, including estimated date of starting any proposed work. If well is directionally drilled, give subsurface locations and measured and true vertical depths for all markers and zones pertinent to this work)

THIS WELL COMMENCED PRODUCTION ON JUNE 24, 2000.

RECEIVED
JUL 07 2000
DIVISION OF
OIL, GAS AND MINING

14. I hereby certify that the foregoing is true and correct.
Signed D. C. BEAMAN Doris Beaman Title COMPUTER SYSTEMS OPERATOR Date 07/03/00

(This space for Federal or State office use)

Approved by: Title Date

Conditions of approval, if any

Title 18 U.S.C. Section 1001, makes it a crime for any person knowingly and willfully to make to any department or agency of the United States any false, fictitious or fraudulent statements or representations as to any matter within its jurisdiction.

*See instruction on Reverse Side

State of Utah
Division of Oil, Gas and Mining

ENTITY ACTION FORM - FORM 6

OPERATOR: **Shenandoah Energy, Inc.**
ADDRESS: **11002 East 17500 South**
Vernal, Utah 84078-8526 **(801)781-4300**

OPERATOR ACCT. No. _____

Action Code	Current Entity No.	New Entity No.	API Number	Well Name	QQ	SC	TP	RG	County	Spud Date	Effective Date
B	99999	05670	43-047-33492	Red Wash Unit 24-19B	SE SW	19	7S	23E	Uintah	3/28/00	7-17-00
WELL 1 COMMENTS: 000717 entity Added. **New well drilled in the Red Wash Unit.**											
WELL 2 COMMENTS:											
WELL 3 COMMENTS:											
WELL 4 COMMENTS:											
WELL 5 COMMENTS:											

ACTION CODES (See instructions on back of form)
- A - Establish new entity for new well (single well only)
- B - Add new well to existing entity (group or unit well)
- C - Re-assign well from one existing entity to another existing entity
- D - Re-assign well from one existing entity to a new entity
- E - Other (explain in comments section)

NOTE: Use COMMENT section to explain why each Action Code was selected

(3/89)

Doris C Beaman
Signature

Office Manager. 07/05/00
Title Date

Phone No. **(801) 781-4306**

RECEIVED
JUL 07 2000
DIVISION OF
OIL, GAS AND MINING

Form 3160-5
(June 1990)

UNITED STATES
DEPARTMENT OF THE INTERIOR
BUREAU OF LAND MANAGEMENT

FORM APPROVED
Budget Bureau No. 1004-0135
Expires March 31, 1993

SUNDRY NOTICES AND REPORTS ON WELLS

Do not use this form for proposals to drill or to deepen or reentry to a different reservoir
Use "APPLICATION FOR PERMIT--" for such proposals

SUBMIT IN TRIPLICATE

5. Lease Designation and Serial No.

6. If Indian, Allottee or Tribe Name: N/A

7. If Unit or CA, Agreement Designation: RED WASH UNIT

1. Type of Well: [ ] Oil Well [ ] Gas Well [X] Other

8. Well Name and No.: 43-047-33492

2. Name of Operator: SHENANDOAH ENERGY INC

9. API Well No.

3. Address and Telephone No: 11002 E. 17500 S. VERNAL, UT 84078-8526 (801) 781-4341

10. Field and Pool, or Exploratory Area: RED WASH - GREEN RIVER

4. Location of Well (Footage, Sec., T., R., M., or Survey Description): SEE BELOW

11. County or Parish, State: UINTAH, UTAH

12. CHECK APPROPRIATE BOX(s) TO INDICATE NATURE OF NOTICE, REPORT, OR OTHER DATA

TYPE OF SUBMISSION	TYPE OF ACTION	
[X] Notice of Intent	[ ] Abandonment	[ ] Change of Plans
	[ ] Recompletion	[ ] New Construction
[ ] Subsequent Report	[ ] Plugging Back	[ ] Non-Routine Fracturing
	[ ] Casing Repair	[ ] Water Shut-Off
[ ] Final Abandonment Notice	[ ] Altering Casing	[ ] Conversion to Injection
	[X] Other COMPOST	[ ] Dispose Water

(Note) Report results of multiple completion on Well Completion or Recompletion Report and Log form.)

13. Describe Proposed or Completed Operations (Clearly state all pertinent details, and give pertinent dates, including estimated date of starting any proposed work. If well is directionally drilled, give subsurface locations and measured and true vertical depths for all markers and zones pertinent to this work)

Shenandoah Energy Inc. requests approval to use compost from the Shenandoah Red Wash compost project to be placed 2"-4" thick on the new roads to the following locations:
RW #44-19B,RW #24-19B, RW #13-19B, RW #44-20B, RW #24-20B, RW #42-19B, RW #33-19B, and RW #33-20B – Sec. 19 & 20, T7S, R23E, SLB&M.

Accepted by the Utah Division of Oil, Gas and Mining
Date: 7-26-00
By: [signature]

Federal Approval of this Action is Necessary

COPY SENT TO OPERATOR
Date: 7-27-00
Initials: CHD

RECEIVED
JUL 25 2000
DIVISION OF OIL, GAS AND MINING

Recommend limits of ≤1% TPH and EC < 12 mmhos/cm.

14. I hereby certify that the foregoing is true and correct.
Signed JOHN BUSCH [signature] Title OPERATIONS REPRESENTATIVE Date 7/20/00

(This space for Federal or State office use)

Approved by: Title Date

Conditions of approval, if any

Title 18 U.S.C. Section 1001, makes it a crime for any person knowingly and willfully to make to any department or agency of the United States any false, fictitious or fraudulent statements or representations as to any matter within its jurisdiction.

*See instruction on Reverse Side

Form 3160-4
(August 1999)

UNITED STATES
DEPARTMENT OF THE INTERIOR
BUREAU OF LAND MANAGEMENT

WELL COMPLETION OR RECOMPLETION REPORT AND LOG

FORM APPROVED
OMB No. 1004-0137
Expires November 30, 2000

5. Lease Serial No.
U-02030

1a. Type of Well: [X] Oil Well [ ] Gas Well [ ] Dry [ ] Other

b. Type of Completion: [X] New Well [ ] Workover [ ] Deepen [ ] Plug Back [ ] Diff. Resvr.
Other

6. If Indian, Allottee or Tribe Name

7. Unit or CA Agreement Name and No.
8920007610

2. Name of Operator
SHENANDOAH ENERGY INC
CONTACT: J.T. CONLEY
EMAIL: jconley@shenandoahenergy.com

8. Lease Name and Well No.
RWU 24-19B

3. Address 11002 EAST 17500 SOUTH
VERNAL, UT 84078

3a. Phone No. (include area code)
TEL: 435.781.4300 EXT: 301

9. API Well No.
4304733492

4. Location of Well (Report location clearly and in accordance with Federal requirements)*
At Surface SESW 586FSL 1551FWL

At top prod. interval reported below

At total depth

CONFIDENTIAL
PERIOD
EXPIRED
ON 6-24-01

10. Field and Pool, or Exploratory
RED WASH

11. Sec., T., R., M., on Block and Survey or Area Sec 19 T7S R23E SLB

12. County or Parish
UINTAH

13. State
UT

14. Date Spudded
3/28/00

15. Date T.D. Reached
5/24/00

16. Date Completed 6/24/00
[ ] D & A [ ] Ready to Prod.

17. Elevations (DF, RKB, RT, GL)*
5479 GL

18. Total Depth: MD 5914
TVD

19. Plug Back T.D.: MD 5902
TVD

20. Depth Bridge Plug Set: MD 5780
TVD

21. Type Electric & Other Mechanical Logs Run (Submit copy of each)
DENSITY-NEUTRON, HI RES IND, SFT, MRIL, CBL/VDL 6-21-00

22. Was well cored? [X] No [ ] Yes (Submit analysis)
Was DST run? [X] No [ ] Yes (Submit report)
Directional Survey? [X] No [ ] Yes (Submit copy)

23. Casing and Liner Record (Report all strings set in well)

Hole Size	Size/Grade	Wt.(#/ft.)	Top (MD)	Bottom (MD)	Stage Cementer Depth	No. of Sks. & Type of Cement	Slurry Vol. (BBL)	Cement Top*	Amount Pulled
12.25	8.625 J-55	24	0	465		320		0	
7.875	5.5 J-55	15.5	0	5914		745		2330	

24. Tubing Record

Size	Depth Set(MD)	Packer Depth(MD)	Size	Depth Set(MD)	Packer Depth(MD)	Size	Depth Set(MD)	Packer Depth(MD)
2.875	5751							

25. Producing Intervals

Formation	Top	Bottom
A) GREEN RIVER	5578	5724
B)		
C)		
D)		

26. Perforation Record

Perforated Interval	Size	No. Holes	Perf. Status
5578 To 5724	0.38		OPEN

RECEIVED
AUG 25 2000
DIVISION OF
OIL, GAS AND MINING

27. Acid, Fracture, Treatment, Cement Squeeze, Etc.

Depth Interval	Amount and Type of Material
5578 To 5608	FRAC W/ 36,500 SAND IN 13,230 GALS
5742 To 5744	SQUEEZE W/ 50 SXS CLASS G

28. Production - Interval A

Date First Produced	Test Date	Hours Tested	Test Production	Oil BBL	Gas MCF	Water BBL	Oil Gravity Corr. API	Gas Gravity	Production Method
6/24/00	6/28/00	24	→	100	30	109	29	0.61	ELECTRIC PUMPING UNIT

Choke Size	Tbg. Press. Flwg. SI	Csg. Press.	24 Hr. Rate	Oil BBL	Gas MCF	Water BBL	Gas:Oil Ratio	Well Status
	45	45	→	100	30	109	300	PRODUCING OIL WELL

28a. Production - Interval B

Date First Produced	Test Date	Hours Tested	Test Production	Oil BBL	Gas MCF	Water BBL	Oil Gravity Corr. API	Gas Gravity	Production Method
			→						

Choke Size	Tbg. Press. Flwg. SI	Csg. Press.	24 Hr. Rate	Oil BBL	Gas MCF	Water BBL	Gas:Oil Ratio	Well Status
			→					

(See instructions and spaces for additional data on reverse side)

ELECTRONIC SUBMISSION #1472 VERIFIED BY THE BLM WELL INFORMATION SYSTEM FOR SHENANDOAH ENERGY INC SENT TO THE VERNAL FIELD OFFICE

28b. Production - Interval C

Date First Produced	Test Date	Hours Tested	Test Production →	Oil BBL	Gas MCF	Water BBL	Oil Gravity Corr. API	Gas Gravity	Production Method
Choke Size	Tbg. Press. Flwg. SI	Csg. Press.	24 Hr. Rate →	Oil BBL	Gas MCF	Water BBL	Gas:Oil Ratio	Well Status	

28c. Production - Interval D

Date First Produced	Test Date	Hours Tested	Test Production →	Oil BBL	Gas MCF	Water BBL	Oil Gravity Corr. API	Gas Gravity	Production Method
Choke Size	Tbg. Press. Flwg. SI	Csg. Press.	24 Hr. Rate →	Oil BBL	Gas MCF	Water BBL	Gas:Oil Ratio	Well Status	

29. Disposition of Gas (Sold, used for fuel, vented, etc.)

30. Summary of Porous Zones (Include Aquifers):

Show all important zones of porosity and contents thereof: Cored intervals and all drill-stem tests, including depth interval tested, cushion used, time tool open, flowing and shut-in pressures and recoveries.

31. Formation (Log) Markers

Formation	Top	Bottom	Description, Contents, etc.	Name	Top Meas. Depth
GREEN RIVER	5578	5590	GX3		
GREEN RIVER (2)	5602	5608	GY2		

32. Additional remarks (include plugging procedure):

33. Circle enclosed attachments:

1. Electrical/Mechanical Logs (1 full set req'd.)
2. Geologic Report
3. DST Report
4. Directional Survey
5. Sundry Notice for plugging and cement verification
6. Core Analysis
7. Other:

34. I hereby certify that the foregoing and attached information is complete and correct as determined from all available records (see attached instructions):

Name (please print) J T CONLEY Title DIVISION MANAGER

Signature JTConley Date 8-9-00

Title 18 U.S.C. Section 1001 and Title 43 U.S.C. Section 1212, make it a crime for any person knowingly and wilfully to make to any department or agency of the United States and false, fictitious or fraudulent statements or representations as to any matter within its jurisdiction.

ELECTRONIC SUBMISSION #1472 VERIFIED BY THE BLM WELL INFORMATION SYSTEM FOR SHENANDOAH ENERGY INC SENT TO THE VERNAL FIELD OFFICE

Form 3160-5
(June 1990)

UNITED STATES
DEPARTMENT OF THE INTERIOR
BUREAU OF LAND MANAGEMENT

FORM APPROVED
Budget Bureau No. 1004-0135
Expires: March 31, 1993

SUNDRY NOTICES AND REPORTS ON WELLS

Do not use this form for proposals to drill or to deepen or reentry to a different reservoir
Use "APPLICATION FOR PERMIT--" for such proposals

SUBMIT IN TRIPLICATE

5. Lease Designation and Serial No.

6. If Indian, Allottee or Tribe Name
N/A

7. If Unit or CA, Agreement Designation

8. Well Name and No.

9. API Well No.

10. Field and Pool, or Exploratory Area

11. County or Parish, State
UINTAH, UTAH

1. Type of Well
Oil Well [ ] Gas Well [ ] Other [X]

2. Name of Operator
SHENANDOAH ENERGY INC.

3. Address and Telephone No.
11002 E. 17500 S. VERNAL, UT 84078-8526 (801) 781-4300

4. Location of Well (Footage, Sec., T., R., M., or Survey Description)

12. CHECK APPROPRIATE BOX(s) TO INDICATE NATURE OF NOTICE, REPORT, OR OTHER DATA

TYPE OF SUBMISSION	TYPE OF ACTION	
[X] Notice of Intent	[ ] Abandonment	[ ] Change of Plans
	[ ] Recompletion	[ ] New Construction
[ ] Subsequent Report	[ ] Plugging Back	[ ] Non-Routine Fracturing
	[ ] Casing Repair	[ ] Water Shut-Off
[ ] Final Abandonment Notice	[ ] Altering Casing	[ ] Conversion to Injection
	[X] Other Confidential	[ ] Dispose Water

(Note) Report results of multiple completion on Well Completion or Recompletion Report and Log form.)

13. Describe Proposed or Completed Operations (Clearly state all pertinent details, and give pertinent dates, including estimated date of starting any proposed work. If well is directionally drilled, give subsurface locations and measured and true vertical depths for all markers and zones pertinent to this work)

Shenandoah Energy Inc. would like to have the attached wells be kept confidential.

RECEIVED
OCT 11 2000
DIVISION OF
OIL, GAS AND MINING

14. I hereby certify that the foregoing is true and correct.
Signed JOHN BUSCH John Busch Title Operations Supervisor Date 10/9/00

(This space for Federal or State office use)

Approved by: Title Date

Conditions of approval, if any

Title 18 U.S.C. Section 1001, makes it a crime for any person knowingly and willfully to make to any department or agency of the United States any false, fictitious or fraudulent statements or representations as to any matter within its jurisdiction.

*See instruction on Reverse Side

WELL NAME	WELL LOCATION	/4 1/4 SEC.	SECTION	TOWNSHIP	RANGE	API#
Red Wash	2220B**	SE NW	20	7S	23E	43-047-33491
Red Wash	4220B*	SE NE	20	7S	23E	43-047-33490
Red Wash	1320B*	NW SW	20	7S	23E	43-047-33498
Red Wash	3320B++	NW SE	20	7S	23E	43-047-33500
Red Wash	2221B	SE NW	21	7S	23E	43-047-33522
Red Wash	2419B	SE SW	19	7S	23E	43-047-33492
Red Wash	4419B	SE SE	19	7S	23E	43-047-33524
Wonsits Valley	6W-16-8-21	SE NW	16	8S	21E	43-047-33527
Gypsum Hills	10W-19-8-21	NW SE	19	8S	21E	43-047-33528
Wonsits Valley	16W-9-8-21	SE SE	9	8S	21E	43-047-33529
Wonsits Valley	6G-16-8-21	SE NW	16	8S	21E	43-047-33564
Gypsum Hills	10G-19-8-21	NW SE	19	8S	21E	43-047-33566
Wonsits Valley	16G-9-8-21	SE SE	9	8S	21E	43-047-33565
Red Wash	2420B	SE SW	20	7S	23E	43-047-33523
Red Wash	1319B	NW SW	19	7S	23E	43-047-33497
Red Wash	3319B	NW SE	19	7S	23E	43-047-33499
Red Wash	4420B	SE SE	20	7S	23E	43-047-33525
Red Wash	4219B	SE NE	19	7S	23E	43-047-33556
Red Wash	2219B	SE NW	19	7S	23E	43-047-33559
Red Wash	4224A	NE SE	24	7S	22E	43-047-33569
Red Wash	3424A	SW SE	24	7S	22E	43-047-~~33567~~ 33568
Red Wash	2324A	NE SW	24	7S	22E	43-047-~~33568~~ 33567
Red Wash	2125A	NE NW	25	7S	22E	43-047-33576
Red Wash	4125A	NE NE	25	7S	22E	43-047-33579
Red Wash	1119B	NW NW	19	7S	23E	43-047-33552
Red Wash	3119B	NW NE	19	7S	23E	43-047-33555
Red Wash	1120B	NW NW	20	7S	23E	43-047-33553
Red Wash	2418B	SE SW	18	7S	23E	43-047-33554
Red Wash	3413A	SW SE	13	7S	22E	43-047-33593
Red Wash	2124A	NE NW	24	7S	22E	43-047-33592
Red Wash	1224A	SW NW	24	7S	22E	43-047-33591
Red Wash	1125A	NW NW	25	7S	22E	43-047-33574
Red Wash	1325A	NW SW	25	7S	22E	43-047-33575
Red Wash	3125A	NW NE	25	7S	22E	43-047-33577
Red Wash	3325A	NW SE	25	7S	22E	43-047-33578
Red Wash	4225A	SE NE	25	7S	22E	43-047-33580
Red Wash	4418B	SE SE	18	7S	23E	43-047-33594
Red Wash	1129B	NW NW	29	7S	23E	43-047-33590
Wonsits Valley	9G-2-8-21	NE SE	2	8S	21E	43-047-33647
Wonsits Valley	9W-2-8-21	NE SE	2	8S	21E	43-047-33648
Wonsits Valley	16G-2-8-21	SE SE	2	8S	21E	43-047-33646
Wonsits Valley	16W-2-8-21	SE SE	2	8S	21E	43-047-33645
Wonsits Valley	15W-9-8-21	SW SE	9	8S	21E	43-047-33661
Wonsits Valley	15G-9-8-21	SW SE	9	8S	21E	43-047-33662
Wonsits Valley	2W-10-8-21	NW NE	10	8S	21E	43-047-33655
Wonsits Valley	2G-10-8-21	NW NE	10	8S	21E	~~43-047-33656~~
Wonsits Valley	12W-10-8-21	NW SW	10	8S	21E	~~43-047-33650~~

RECEIVED
OCT 1 1 2000
DIVISION OF
OIL, GAS AND MINING

Wonsits Valley	12G-10-8-21	NW SW	10	8S	21E	43-047-33660
Wonsits Valley	4W-11-8-21	NW NW	11	8S	21E	43-047-33657
Wonsits Valley	4G-11-8-21	NW NW	11	8S	21E	43-047-33658
Wonsits Valley	2W-16-8-21	NW NE	16	8S	21E	43-047-33246
Wonsits Valley	2G-16-8-21	NW NE	16	8S	21E	43-047-33247
Womsits Valley	12W-16-8-21	NW SW	16	8S	21E	43-047-33649
Wonsit Valley	12G-16-8-21	NW SW	16	8S	21E	43-047-33650
Red Wash	33U-19B	NW SE	19	7S	23E	43-047-33654
Red Wash	14-27A	SWSW	27	7S	22E	43-047-33150
Wonsits Valley	WV 1W-18-8-22	NE NE	18	8S	22E	43-047-33294
Wonsits Valley	WV 11W-8-8-22	NE SW	8	8S	22E	43-047-33295
Wonsits Valley	WV 5W-13-8-21	SW NW	13	8S	21E	43-047-33221
Wonsits Valley	WV 9W-13-8-21	NE SE	13	8S	22E	43-047-33223
Wonsits Valley	WV 7W-13-8-21	SW NE	13	8S	22E	43-047-33270
Wonsits Valley	WV 3W-8-8-22	NE NW	8	8S	22E	43-047-33493
Wonsits Valley	WV 5W-7-8-22	SW NW	7	8S	22E	43-047-33494
Wonsits Valley	WV 1W-14-8-21	NE NE	14	8S	21E	43-047-33220
Wonsits Valley	WV 11W-7-8-22	NE SW	7	8S	22E	43-047-33495
Wonsits Valley	WV 13W-7-8-22	SW SW	7	8S	22E	43-047-33496
Wonsits Valley	WV 7W-7-8-22	SW NE	7	8S	22E	43-047-33503
Wonsits Valley	WV 9W-12-8-21	NE SE	12	8S	21E	43-047-33534
Wonsits Valley	WV 3W-7-8-22	NE NW	7	8S	22E	43-047-33502
Wonsits Valley	WV 1W-13-8-21	NE NE	13	8S	21E	43-047-33532
Wonsits Valley	WV 11W-12-8-21	NE SW	12	8S	21E	43-047-33535
Wonsits Valley	WV 1W-7-8-22	NE NE	7	8S	22E	43-047-33501
Wonsits Valley	WV 1W-12-8-21	NE NE	12	8S	21E	43-047-33531
Wonsits Valley	Fed 9W-8-8-22	NE SE	8	8S	22E	43-047-33515
Wonsits Valley	WV 13W-12-8-21	SW SW	12	8S	21E	43-047-33537
Wonsits Valley	WV 3W-18-8-22	NE NW	18	8S	22E	43-047-33533
Wonsits Valley	WV 11W-13-8-21	NE SW	13	8S	21E	43-047-33536
Wonsits Valley	Fed 15W-8-8-22	SW SE	8	8S	22E	43-047-33517
Gypsum Hills	GH 1W-32-8-21	NE NE	32	8S	21E	43-047-33570
Gypsum Hills	GH 7W-32-8-21	SW NE	32	8S	21E	43-047-33573
Wonsits Valley	WV 3W-24-8-21	NE NW	24	8S	21E	43-047-33605
Gypsum Hills	GH 5W-32-8-21	SW NW	32	8S	21E	43-047-33572
Gypsum Hills	GH 3W-32-8-21	NE NW	32	8S	21E	43-047-33571
Wonsits Valley	WV 13W-18-8-22	SW SW	18	8S	22E	43-047-33538
Wonsits Valley	WV 15W-13-8-21	SW SE	13	8S	21E	43-047-33608
Wonsits Valley	WV 3W-13-8-21	NE NW	13	8S	21E	43-047-33603
Wonsits Valley	WV 13W-13-8-21	SW SW	13	8S	21E	43-047-33606
Wonsits Valley	WV 1W-21-8-21	NE NE	21	8S	21E	43-047-33602
Wonsits Valley	WV 9W-14-8-21	NE SE	14	8S	21E	43-047-33269
Glen Bench	GB 5W-17-8-22	SW NW	17	8S	22E	43-047-33514
Wonsits Valley	WV 1W-24-8-21	NE NE	24	8S	21E	43-047-33613
Wonsits Valley	WV 3W-22-8-21	NE NW	22	8S	21E	43-047-33604
Glen Bench	GB 9W-18-8-22	NE SE	18	8S	22E	43-047-33516
Wonsits Valley	WV 13W-14-8-21	SW SW	14	8S	21E	43-047-33607
Glen Bench	GB 3W-17-8-22	NE NW	17	8S	22E	43-047-33513
Wonsits Valley	WV 11W-18-8-22	NE SW	18	8S	22E	43-047-33626

RECEIVED
OCT 1 1 2000
DIVISION OF
OIL, GAS AND MINING

Glen Bench	GB 3W-22-8-22	NE NW	22	8S	22E	43-047-33652
Glen Bench	GB 12W-30-8-22	NW SW	30	8S	22E	43-047-33670
White River	WR 13W-3-8-22	SW SW	3	8S	22E	43-047-33651

RECEIVED

OCT 1 1 2000

DIVISION OF
OIL, GAS AND MINING

QUESTAR

Questar Exploration and Production Company
Independence Plaza
1050 17th Street, Suite 500
Denver, CO 80265
Tel 303 672 6900 • Fax 303 294 9632

Denver Division

May 28, 2003

Division of Oil, Gas, & Mining
1594 West North Temple, Suite 1210
P. O. Box 145801
Salt Lake City, Utah 84114-5801

Attention: John Baza/Jim Thompson

Gentlemen:

This will serve as notice that through the internal corporate changes described below, activities formerly conducted in the name of either Shenandoah Operating Company, LLC (SOC) and/or Shenandoah Energy, Inc. (SEI) will hereafter be conducted in the name of QEP Uinta Basin, Inc.: i) the Shenandoah entities were purchased in July, 2001 by Questar Market Resources, Inc., which is a mid-level holding company for the non-utility businesses of Questar Corporation, ii) Shenandoah Operating Company, LLC has now been merged into Shenandoah Energy, Inc. (SEI), iii) Shenandoah Energy, Inc. has now been re-named **QEP Uinta Basin, Inc.** pursuant to a State of Delaware Amended and Restated Certificate of Incorporation, iv) the same employees will continue to be responsible for operations of the former SOC and SEI properties, both in the field and in the office. Accordingly, the change involves only an internal corporate name change and no third party change of operator is involved. Please alter your records to reflect the entity name change. Attached is a spreadsheet listing all wells affected by this change.

Should you have any questions, please call me at 303 - 308-3056.

Yours truly,

Frank Nielsen
Division Landman

Enclosure

RECEIVED
JUN 0 2 2003
DIV. OF OIL, GAS & MINING

well_name	Sec	T	R	api	Entity	Lease Type	type	stat	
RED WASH 22-21B	21	070S	230E	4304733522	5670	Federal	OW	TA	
RED WASH 24-20B	20	070S	230E	4304733523	5670	Federal	OW	P	
RED WASH 305 (41-4F)	04	080S	240E	4304732538	5670	Federal	GW	TA	
RED WASH 306	23	070S	240E	4304732629	5670	Federal	GW	P	
RED WASH 44-19B	19	070S	230E	4304733524	5670	Federal	OW	P	
RED WASH 44-20B	20	070S	230E	4304733525	5670	Federal	OW	P	
RWU 1 (41-26B)	26	070S	230E	4304715135	5670	Federal	OW	TA	
RWU 10 (12-23B)	23	070S	230E	4304715141	5670	Federal	OW	TA	
RWU 101 (34-21B)	21	070S	230E	4304715220	5670	Federal	OW	P	
RWU 103 (34-15B)	15	070S	230E	4304715222	5670	Federal	OW	P	
RWU 108 (32-21B)	21	070S	230E	4304715226	5670	Federal	OW	P	
RWU 109 (21-28B)	28	070S	230E	4304715227	5670	Federal	OW	P	
RWU 110 (23-23A)	23	070S	220E	4304715228	5670	Federal	OW	P	
RWU 111 (32-24A)	24	070S	220E	4304715229	5670	Federal	OW	TA	
RWU 112 (32-28A)	28	070S	220E	4304715230	5670	Federal	OW	P	
RWU 115 (21-19B)	19	070S	230E	4304715233	5670	Federal	OW	P	
RWU 119 (43-29A)	29	070S	220E	4304715236	5670	Federal	OW	P	
RWU 120 (23-28B)	28	070S	230E	4304715237	5670	Federal	OW	TA	
RWU 121 (13-13B)	13	070S	230E	4304715238	5670	Federal	GW	P	
RWU 122 (24-14B)	14	070S	230E	4304715239	5670	Federal	OW	P	
RWU 125 (34-19B)	19	070S	230E	4304715242	5670	Federal	OW	TA	
RWU 126 (41-29A)	29	070S	220E	4304715243	5670	Federal	OW	P	
RWU 127 (12-19B)	19	070S	230E	4304715244	5670	Federal	OW	TA	
RWU 129 (14-15B)	15	070S	230E	4304715246	5670	Federal	OW	P	
RWU 13 (14-22B)	22	070S	230E	4304715143	5670	Federal	OW	TA	
RWU 133 (41-34B)	34	070S	230E	4304715250	5670	Federal	OW	P	
RWU 136 (43-19B)	19	070S	230E	4304715252	5670	Federal	OW	TA	
RWU 137 (34-28B)	28	070S	230E	4304715253	5670	Federal	GW	TA	
RWU 138 (41-30B)	30	070S	230E	4304715254	5670	Federal	OW	P	
RWU 140 (24-22B)	22	070S	230E	4304715255	5670	Federal	OW	P	
RWU 141 (11-27B)	27	070S	230E	4304715256	5670	Federal	OW	TA	
RWU 143 (33-14B)	14	070S	230E	4304715257	5670	Federal	OW	P	
RWU 144 (21-18B)	18	070S	230E	4304715258	5670	Federal	OW	TA	
RWU 145 (24-13B)	13	070S	230E	4304715259	5670	Federal	OW	TA	
RWU 147 (22-22B)	22	070S	230E	4304715260	5670	Federal	OW	TA	
RWU 15 (32-17C)	17	070S	240E	4304715145	5670	Federal	OW	P	
RWU 151 (42-14B)	14	070S	230E	4304715264	5670	Federal	OW	P	
RWU 153 (14-29B)	29	070S	230E	4304715265	5670	Federal	OW	P	
RWU 158 (32-30B)	30	070S	230E	4304715268	5670	Federal	OW	P	
RWU 160 (32-15B)	15	070S	230E	4304715270	5670	Federal	OW	P	
RWU 162 (12-20B)	20	070S	230E	4304715272	5670	Federal	OW	TA	
RWU 164 (12-28B)	28	070S	230E	4304715274	5670	Federal	OW	P	
RWU 165 (32-26B)	26	070S	230E	4304715275	5670	Federal	GW	TA	
RWU 167 (23-21B)	21	070S	230E	4304715277	5670	Federal	OW	S	
RWU 168 (23-24B)	24	070S	230E	4304715278	5670	Federal	OW	TA	
RWU 172 (21-30B)	30	070S	230E	4304715280	5670	Federal	OW	TA	
RWU 176 (31-28B)	28	070S	230E	4304715283	5670	Federal	OW	TA	
RWU 177 (42-28B)	28	070S	230E	4304715284	5670	Federal	OW	TA	
RWU 178 (22-13B)	13	070S	230E	4304715285	5670	Federal	OW	TA	
RWU 180 (31-23B)	23	070S	230E	4304715287	5670	Federal	OW	TA	
RWU 181 (34-30B)	30	070S	230E	4304715288	5670	Federal	OW	P	
RWU 184 (23-26B)	26	070S	230E	4304715290	5670	Federal	OW	TA	
RWU 188 (23-20B)	20	070S	230E	4304715291	5670	Federal	OW	TA	
RWU 19 (34-26B)	26	070S	230E	4304715148	5670	Federal	GW	TA	
RWU 192 (41-33A)	33	070S	220E	4304715294	5670	Federal	OW	P	
RWU 193 (43-24B)	24	070S	230E	4304715295	5670	Federal	GW	S	
RWU 194 (12-14B)	14	070S	230E	4304715296	5670	Federal	OW	S	
RWU 196 (23-17C)	17	070S	240E	4304715298	5670	Federal	GW	S	
RWU 201 (32-28C)	28	070S	240E	4304715302	5670	Federal	GW	P	
RWU 204 (23-25A)	25	070S	220E	4304715305	5670	Federal	OW	P	
RWU 205 (23-21C)	21	070S	240E	4304715306	5670	Federal	GW	TA	
RWU 207	17	070S	230E	4304732738	5670	Federal	OW	P	
RWU 21 (32-14B)	14	070S	230E	4304715150	5670	Federal	OW	P	
RWU 212 (41-8F)	08	080S	240E	4304720014	5670	Federal	GW	P	
RWU 21-24A	24	070S	220E	4304733592	5670	Federal	OW	P	

well_name	Sec	T	R	api	Entity	Lease Type	type	stat	
RWU 21-25A	25	070S	220E	4304733576	5670	Federal	OW	P	
RWU 219 (44-21C)	21	070S	240E	4304730149	5670	Federal	GW	P	
RWU 220 (22-23B)	23	070S	230E	4304730192	5670	Federal	OW	TA	
RWU 221 (13-27B)	27	070S	230E	4304730199	5670	Federal	OW	TA	
RWU 22-13A	13	070S	220E	4304733765	5670	Federal	OW	S	
RWU 22-19B	19	070S	230E	4304733559	5670	Federal	OW	P	
RWU 222 (31-27B)	27	070S	230E	4304730200	5670	Federal	GW	TA	
RWU 22-20B	20	070S	230E	4304733491	5670	Federal	OW	P	
RWU 22-25A	25	070S	220E	4304733786	5670	Federal	OW	P	
RWU 22-29B	29	070S	230E	4304733766	5670	Federal	OW	S	
RWU 224 (44-22B)	22	070S	230E	4304730202	5670	Federal	GW	TA	
RWU 225 (13-23B)	23	070S	230E	4304730212	5670	Federal	GW	TA	
RWU 226 (24-23B)	23	070S	230E	4304730249	5670	Federal	GW	S	
RWU 227 (14-26B)	26	070S	230E	4304730257	5670	Federal	OW	TA	
RWU 228 (21-34B)	34	070S	230E	4304730258	5670	Federal	OW	P	
RWU 229 (43-26B)	26	070S	230E	4304730259	5670	Federal	OW	TA	
RWU 230 (14-18C)	18	070S	240E	4304730309	5670	Federal	OW	TA	
RWU 231 (21-35B)	35	070S	230E	4304730310	5670	Federal	OW	TA	
RWU 232 (12-26B)	26	070S	230E	4304730311	5670	Federal	OW	TA	
RWU 23-24A	24	070S	220E	4304733567	5670	Federal	OW	P	
RWU 233 (12-25B)	25	070S	230E	4304730312	5670	Federal	OW	TA	
RWU 234 (32-24B)	24	070S	230E	4304730313	5670	Federal	OW	P	
RWU 235 (34-18C)	18	070S	240E	4304730314	5670	Federal	OW	P	
RWU 236 (21-19C)	19	070S	240E	4304730340	5670	Federal	GW	P	
RWU 237 (14-25B)	25	070S	230E	4304730341	5670	Federal	OW	P	
RWU 238 (32-35B)	35	070S	230E	4304730342	5670	Federal	OW	TA	
RWU 239 (41-35B)	35	070S	230E	4304730343	5670	Federal	OW	TA	
RWU 24 (34-14B)	14	070S	230E	4304715152	5670	Federal	OW	P	
RWU 240 (12-36B)	36	070S	230E	4304730344	5670	Federal	OW	P	
RWU 241 (22-14B)	14	070S	230E	4304730345	5670	Federal	OW	P	
RWU 24-18B	18	070S	230E	4304733554	5670	Federal	OW	P	
RWU 24-19B	19	070S	230E	4304733492	5670	Federal	OW	P	
RWU 242 (42-13B)	13	070S	230E	4304730346	5670	Federal	OW	P	
RWU 243 (42-18C)	18	070S	240E	4304730347	5670	Federal	OW	TA	
RWU 244 (23-19C)	19	070S	240E	4304730348	5670	Federal	GW	P	
RWU 246 (22-18C)	18	070S	240E	4304730387	5670	Federal	OW	P	
RWU 247 (22-17C)	17	070S	240E	4304730388	5670	Federal	GW	P	
RWU 26 (23-22B)	22	070S	230E	4304715153	5670	Federal	OW	TA	
RWU 262 (22-26B)	26	070S	230E	4304730517	5670	Federal	GW	TA	
RWU 265 (44-26B)	26	070S	230E	4304730520	5670	Federal	GW	P	
RWU 267 (32-17B)	17	070S	230E	4304732981	5670	Federal	OW	P	
RWU 27 (43-14B)	14	070S	230E	4304715154	5670	Federal	OW	TA	
RWU 270 (22-35B)	35	070S	230E	4304731082	5670	Federal	OW	P	
RWU 272 (44-23B)	23	070S	230E	4304731054	5670	Federal	GW	P	
RWU 273 (42-27B)	27	070S	230E	4304731051	5670	Federal	OW	TA	
RWU 276 (44-27B)	27	070S	230E	4304731053	5670	Federal	OW	TA	
RWU 278 (11-26)	26	070S	230E	4304731076	5670	Federal	GW	TA	
RWU 28 (43-22B)	22	070S	230E	4304715155	5670	Federal	OW	P	
RWU 280 (11-35B)	35	070S	230E	4304731079	5670	Federal	OW	P	
RWU 282 (42-26B)	26	070S	230E	4304731080	5670	Federal	GW	TA	
RWU 284 (33-23B)	23	070S	230E	4304731476	5670	Federal	GW	TA	
RWU 285 (11-24B)	24	070S	230E	4304731477	5670	Federal	OW	P	
RWU 286 (42-21B)	21	070S	230E	4304731478	5670	Federal	OW	P	
RWU 287 (44-13B)	13	070S	230E	4304731512	5670	Federal	OW	TA	
RWU 288 (24-27)	27	070S	230E	4304731513	5670	Federal	OW	TA	
RWU 289 (13-24B)	24	070S	230E	4304731517	5670	Federal	OW	P	
RWU 29 (32-23B)	23	070S	230E	4304715156	5670	Federal	OW	P	
RWU 292 (42-23B)	23	070S	230E	4304731576	5670	Federal	GW	TA	
RWU 293 (22-22A)	22	070S	220E	4304731581	5670	Federal	OW	TA	
RWU 294 (24-18C)	18	070S	240E	4304731582	5670	Federal	GW	P	
RWU 295 (11-22B)	22	070S	230E	4304731577	5670	Federal	GW	TA	
RWU 296 (12-35B)	35	070S	230E	4304731578	5670	Federal	OW	P	
RWU 297 (24-15B)	15	070S	230E	4304731579	5670	Federal	OW	P	
RWU 298 (22-27B)	27	070S	230E	4304731679	5670	Federal	OW	TA	
RWU 299 (32-18B)	18	070S	230E	4304733018	5670	Federal	OW	P	

well_name	Sec	T	R	api	Entity	Lease Type	type	stat	
RWU 3 (34-23B)	23	070S	230E	4304715136	5670	Federal	OW	P	
RWU 30 (23-13B)	13	070S	230E	4304715157	5670	Federal	GW	TA	
RWU 301 (43-15B)	15	070S	230E	4304731682	5670	Federal	GW	S	
RWU 302 (22-24B)	24	070S	230E	4304731683	5670	Federal	GW	TA	
RWU 303 (34-17B)	17	070S	230E	4304731819	5670	Federal	OW	P	
RWU 31 (34-22B)	22	070S	230E	4304715158	5670	Federal	OW	P	
RWU 33 (14-14B)	14	070S	230E	4304715160	5670	Federal	GW	TA	
RWU 35 (43-13B)	13	070S	230E	4304715162	5670	Federal	OW	TA	
RWU 36 (32-13B)	13	070S	230E	4304715163	5670	Federal	GW	P	
RWU 38 (14-23B)	23	070S	230E	4304715165	5670	Federal	OW	P	
RWU 39 (14-24A)	24	070S	220E	4304715166	5670	Federal	OW	TA	
RWU 4 (41-22B)	22	070S	230E	4304715137	5670	Federal	OW	TA	
RWU 40 (21-24B)	24	070S	230E	4304715167	5670	Federal	OW	TA	
RWU 41 (34-13B)	13	070S	230E	4304715168	5670	Federal	OW	P	
RWU 41-24A	24	070S	220E	4304733769	5670	Federal	OW	P	
RWU 41-25A	25	070S	220E	4304733579	5670	Federal	OW	P	
RWU 42 (21-29C)	29	070S	240E	4304715169	5670	Federal	GW	P	
RWU 42-19B	19	070S	230E	4304733556	5670	Federal	OW	P	
RWU 42-20B	20	070S	230E	4304733490	5670	Federal	OW	P	
RWU 42-24A	24	070S	220E	4304733569	5670	Federal	OW	P	
RWU 42-25A	25	070S	220E	4304733580	5670	Federal	OW	S	
RWU 42-30B	30	070S	230E	4304733771	5670	Federal	OW	P	
RWU 43 (12-17B)	17	070S	230E	4304715170	5670	Federal	OW	P	
RWU 44 (32-33C)	33	070S	240E	4304715171	5670	Federal	GW	P	
RWU 44-18B	18	070S	230E	4304733594	5670	Federal	OW	P	
RWU 44-30B	30	070S	230E	4304733772	5670	Federal	OW	P	
RWU 45 (23-30B)	30	070S	230E	4304715172	5670	Federal	OW	TA	
RWU 46 (41-21C)	21	070S	240E	4304715173	5670	Federal	GW	TA	
RWU 49 (12-29B)	29	070S	230E	4304715175	5670	Federal	OW	TA	
RWU 5 (41-23B)	23	070S	230E	4304715138	5670	Federal	OW	P	
RWU 50 (14-23A)	23	070S	220E	4304715176	5670	Federal	OW	P	
RWU 52 (14-18B)	18	070S	230E	4304715178	5670	Federal	OW	TA	
RWU 53 (41-25A)	25	070S	220E	4304715179	5670	Federal	OW	TA	
RWU 57 (12-18C)	18	070S	240E	4304715183	5670	Federal	OW	P	
RWU 63 (21-22B)	22	070S	230E	4304715186	5670	Federal	GW	TA	
RWU 64 (32-27B)	27	070S	230E	4304715187	5670	Federal	OW	TA	
RWU 66 (34-18B)	18	070S	230E	4304715189	5670	Federal	OW	P	
RWU 67 (42-22B)	22	070S	230E	4304715190	5670	Federal	OW	TA	
RWU 69 (21-27B)	27	070S	230E	4304715191	5670	Federal	OW	TA	
RWU 70 (23-22A)	22	070S	220E	4304715192	5670	Federal	OW	P	
RWU 71 (21-18C)	18	070S	240E	4304715193	5670	Federal	OW	P	
RWU 72 (23-27B)	27	070S	230E	4304715194	5670	Federal	OW	TA	
RWU 74 (12-13B)	13	070S	230E	4304715196	5670	Federal	GW	P	
RWU 75 (21-26B)	26	070S	230E	4304715197	5670	Federal	OW	TA	
RWU 76 (32-18C)	18	070S	240E	4304715198	5670	Federal	GW	S	
RWU 77 (21-13B)	13	070S	230E	4304715199	5670	Federal	OW	P	
RWU 78 (32-28B)	28	070S	230E	4304715200	5670	Federal	OW	P	
RWU 79 (12-27B)	27	070S	230E	4304715201	5670	Federal	OW	TA	
RWU 8 (32-22B)	22	070S	230E	4304715139	5670	Federal	OW	P	
RWU 80 (14-27B)	27	070S	230E	4304715202	5670	Federal	OW	P	
RWU 81 (41-31B)	31	070S	230E	4304715203	5670	Federal	OW	P	
RWU 83 (41-27A)	27	070S	220E	4304715205	5670	Federal	OW	P	
RWU 84 (44-14B)	14	070S	230E	4304715206	5670	Federal	GW	P	
RWU 9 (43-23B)	23	070S	230E	4304715140	5670	Federal	OW	P	
RWU 90 (43-21B)	21	070S	230E	4304715211	5670	Federal	OW	P	
RWU 92 (11-23B)	23	070S	230E	4304715212	5670	Federal	OW	TA	
RWU 94 (12-22A)	22	070S	220E	4304715213	5670	Federal	OW	P	
RWU 99 (12-22B)	22	070S	230E	4304715218	5670	Federal	OW	P	
RED WASH UNIT 259	16	070S	230E	4304732785	5670	State	OW	P	
RED WASH UNIT 260	16	070S	230E	4304732786	5670	State	OW	P	
RWU 51 (12-16B)	16	070S	230E	4304715177	5670	State	OW	P	
RWU ST 189 (41-16B)	16	070S	230E	4304715292	5670	State	OW	P	
RED WASH UNIT 261	17	070S	230E	4304732739	5670	Federal	WI	A	
RWU 100-A (43-21A)	21	070S	220E	4304715219	5670	Federal	WI	A	

well_name	Sec	T	R	api	Entity	Lease Type	type	stat	
RWU 102 (41-24A)	24	070S	220E	4304715221	5670	Federal	WI	A	
RWU 11	27	070S	230E	4304715142	5670	Federal	WI	A	
RWU 11-19B	19	070S	230E	4304733552	5670	Federal	WI	A	
RWU 11-20B	20	070S	230E	4304733553	5670	Federal	WI	A	
RWU 11-25A	25	070S	220E	4304733574	5670	Federal	WI	A	
RWU 11-29B	29	070S	230E	4304733590	5670	Federal	WI	A	
RWU 11-30B	30	070S	230E	4304733785	5670	Federal	WI	A	
RWU 12-24A	24	070S	220E	4304733591	5670	Federal	WI	A	
RWU 13-19B	19	070S	230E	4304733497	5670	Federal	WI	A	
RWU 13-20B	20	070S	230E	4304733498	5670	Federal	WI	A	
RWU 13-25A	25	070S	220E	4304733575	5670	Federal	WI	A	
RWU 14 (14-13B)	13	070S	230E	4304715144	5670	Federal	WI	A	
RWU 148 (13-22B)	22	070S	230E	4304715261	5670	Federal	WI	A	
RWU 150 (31-22B)	22	070S	230E	4304715263	5670	Federal	WI	I	
RWU 156 (23-15B)	15	070S	230E	4304715267	5670	Federal	WI	A	
RWU 16 (43-28B)	28	070S	230E	4304716475	5670	Federal	WI	I	
RWU 161 (14-20B)	20	070S	230E	4304715271	5670	Federal	WI	I	
RWU 17 (41-20B)	20	070S	230E	4304715146	5670	Federal	WI	A	
RWU 170 (41-15B)	15	070S	230E	4304716495	5670	Federal	WI	I	
RWU 173 (21-21B)	21	070S	230E	4304716496	5670	Federal	WI	A	
RWU 174 (21-20B)	20	070S	230E	4304715281	5670	Federal	WI	A	
RWU 182 (14-21B)	21	070S	230E	4304716497	5670	Federal	WI	A	
RWU 183 (33-13B)	13	070S	230E	4304715289	5670	Federal	WI	A	
RWU 185 (41-1B)	14	070S	230E	4304716498	5670	Federal	WI	A	
RWU 199 (43-22A)	22	070S	220E	4304715301	5670	Federal	WI	A	
RWU 2 (14-24B)	24	070S	230E	4304716472	5670	Federal	WI	A	
RWU 202 (21-34A)	34	070S	220E	4304715303	5670	Federal	WI	I	
RWU 213 (41-33B)	33	070S	230E	4304720060	5670	Federal	WD	A	
RWU 215 (43-28A)	28	070S	220E	4304730058	5670	Federal	WI	A	
RWU 216 (21-27A)	27	070S	220E	4304730103	5670	Federal	WI	A	
RWU 23 (21-23B)	23	070S	230E	4304715151	5670	Federal	WI	A	
RWU 23-18C (97)	18	070S	240E	4304715216	5670	Federal	WI	I	
RWU 25 (23-23B)	23	070S	230E	4304716476	5670	Federal	WI	A	
RWU 258 (34-22A)	22	070S	220E	4304730458	5670	Federal	WI	A	
RWU 263 (24-26B)	26	070S	230E	4304730518	5670	Federal	WI	I	
RWU 264 (31-35B)	35	070S	230E	4304730519	5670	Federal	WI	A	
RWU 266 (33-26B)	26	070S	230E	4304730521	5670	Federal	WI	I	
RWU 268 (43-17B)	17	070S	230E	4304732980	5670	Federal	WI	A	
RWU 269 (13-26B)	26	070S	230E	4304730522	5670	Federal	WI	I	
RWU 271 (42-35B)	35	070S	230E	4304731081	5670	Federal	WI	I	
RWU 275 (31-26B)	26	070S	230E	4304731077	5670	Federal	WI	A	
RWU 279 (11-36B)	36	070S	230E	4304731052	5670	Federal	WI	A	
RWU 283 (43-18B)	18	070S	230E	4304732982	5670	Federal	WI	A	
RWU 31-19B	19	070S	230E	4304733555	5670	Federal	WI	A	
RWU 31-25A	25	070S	220E	4304733577	5670	Federal	WI	A	
RWU 31-30B	30	070S	230E	4304733788	5670	Federal	WI	A	
RWU 33-19B	19	070S	230E	4304733499	5670	Federal	WI	A	
RWU 33-20B	20	070S	230E	4304733500	5670	Federal	WI	A	
RWU 33-25A	25	070S	220E	4304733578	5670	Federal	WI	A	
RWU 33-30B	30	070S	230E	4304733790	5670	Federal	WI	A	
RWU 34 (23-14B)	14	070S	230E	4304715161	5670	Federal	WI	A	
RWU 34-13A	13	070S	220E	4304733593	5670	Federal	WI	A	
RWU 34-24A	24	070S	220E	4304733568	5670	Federal	WI	A	
RWU 48 (32-19B)	19	070S	230E	4304715174	5670	Federal	WI	I	
RWU 56 (41-28B)	28	070S	230E	4304715182	5670	Federal	WI	A	
RWU 59 (12-24B)	24	070S	230E	4304716477	5670	Federal	WI	A	
RWU 6 (41-21B)	21	070S	230E	4304716482	5670	Federal	WI	A	
RWU 61 (12-27A)	27	070S	220E	4304716478	5670	Federal	WI	I	
RWU 68 (41-13B)	13	070S	230E	4304716485	5670	Federal	WI	I	
RWU 7 (41-27B)	27	070S	230E	4304716473	5670	Federal	WI	I	
RWU 88 (23-18B)	18	070S	230E	4304715210	5670	Federal	WI	A	
RWU 91 (33-22B)	22	070S	230E	4304716479	5670	Federal	WI	A	
RWU 93 (43-27B)	27	070S	230E	4304716480	5670	Federal	WI	I	
RWU 324 (23-16B)	16	070S	230E	4304733084	5670	State	WI	I	

United States Department of the Interior

BUREAU OF LAND MANAGEMENT
Utah State Office
P.O. Box 45155
Salt Lake City, UT 84145-0155

IN REPLY REFER TO
UT-922

June 9, 2003

QEP Uinta Basin, Inc.
1050 17th Street, Suite 500
Denver, Colorado 80265

Re: Red Wash Unit
Uintah County, Utah

Gentlemen:

On May 30, 2003, we received an indenture dated February 1, 2003, whereby Shenandoah Energy, Inc. changed it name and QEP Uinta Basin, Inc. was designated as Successor Unit Operator for the Red Wash Unit, Uintah County, Utah.

This indenture was executed by all required parties and the signatory parties have complied with Sections 5 and 6 of the unit agreement. The instrument is hereby approved effective June 9, 2003. In approving this designation, the Authorized Officer neither warrants nor certifies that the designated party has obtained all required approval that would entitle it to conduct operations under Red Wash Unit Agreement.

Your nationwide (Eastern States) oil and gas bond No. B000024 will be used to cover all operations within the Red Wash Unit.

It is requested that you notify all interested parties of the name change of unit operator. Copies of the approved instruments are being distributed to the appropriate federal offices, with one copy returned herewith.

Sincerely,

/s/ Robert A. Henricks

Robert A. Henricks
Chief, Branch of Fluid Minerals

Enclosure
bcc: Field Manager - Vernal (w/enclosure)
SITLA
Division of Oil, Gas & Mining
Minerals Adjudication Group
File – Red Wash Unit (w/enclosure)
Agr. Sec. Chron
Fluid Chron
UT922:TAThompson:tt:6/9/03

JUL 0 7 2003

3104 (932.34)WF
Nationwide Bond ESB000024

NOTICE

QEP Uinta Basin, Inc. 1050 17th Street Suite 500 Denver, Colorado 80265	:	Oil and Gas lease

Name Change Recognized

Acceptable evidence has been filed in this office concerning the name change of Shenandoah Energy Incorporated into QEP Uinta Basin, Incorporated. QEP Uinta Basin, Incorporated is the surviving entity. This name change is recognized effective April 17, 2003.

Eastern States will notify the Minerals Management Service and all applicable Bureau of Land Management offices of the change by a copy of this notice.

If you identify other leases in which the merging entity maintain an interest, please contact this office and we will appropriately document those files with a copy of this notice.

If you have any questions, please contact Bill Forbes at 703-440-1536.

S/Wilbert B. Forbes

Wilbert B. Forbes
Land Law Examiner
Branch of Use Authorization
Division of Resources Planning,
Use and Protection

bc: JFO,MMS, ES RF, 930 RF, 932.34 RF, E-932: wbf:07 /07/03:440-1536/ QEP Unita Basin
MFO

Division of Oil, Gas and Mining

OPERATOR CHANGE WORKSHEET

ROUTING
1. GLH
2. CDW
3. FILE

Change of Operator (Well Sold) — Designation of Agent/Operator

X Operator Name Change — Merger

The operator of the well(s) listed below has changed, effective: **2/1/2003**

FROM: (Old Operator):	**TO:** (New Operator):
N4235-Shenandoah Energy Inc 11002 E 17500 S Vernal, UT 84078-8526	N2460-QEP Uinta Basin Inc 11002 E 17500 S Vernal, UT 84078-8526
Phone: (435) 781-4341	Phone: (435) 781-4341

CA No. **Unit:** **RED WASH**

WELL(S)

NAME	SEC	TWN	RNG	API NO	ENTITY NO	LEASE TYPE	WELL TYPE	WELL STATUS	Confid
RWU 23-24A	24	070S	220E	4304733567	5670	Federal	OW	P	
RWU 242 (42-13B)	13	070S	230E	4304730346	5670	Federal	OW	P	
RWU 24 (34-14B)	14	070S	230E	4304715152	5670	Federal	OW	P	
RWU 241 (22-14B)	14	070S	230E	4304730345	5670	Federal	OW	P	
RWU 24-18B	18	070S	230E	4304733554	5670	Federal	OW	P	
RWU 24-19B	19	070S	230E	4304733492	5670	Federal	OW	P	
RWU 234 (32-24B)	24	070S	230E	4304730313	5670	Federal	OW	P	
RWU 233 (12-25B)	25	070S	230E	4304730312	5670	Federal	OW	TA	
RWU 237 (14-25B)	25	070S	230E	4304730341	5670	Federal	OW	P	
RWU 229 (43-26B)	26	070S	230E	4304730259	5670	Federal	OW	TA	
RWU 232 (12-26B)	26	070S	230E	4304730311	5670	Federal	OW	TA	
RWU 231 (21-35B)	35	070S	230E	4304730310	5670	Federal	OW	TA	
RWU 238 (32-35B)	35	070S	230E	4304730342	5670	Federal	OW	TA	
RWU 239 (41-35B)	35	070S	230E	4304730343	5670	Federal	OW	TA	
RWU 240 (12-36B)	36	070S	230E	4304730344	5670	Federal	OW	P	
RWU 230 (14-18C)	18	070S	240E	4304730309	5670	Federal	OW	TA	
RWU 235 (34-18C)	18	070S	240E	4304730314	5670	Federal	OW	P	
RWU 243 (42-18C)	18	070S	240E	4304730347	5670	Federal	OW	TA	
RWU 236 (21-19C)	19	070S	240E	4304730340	5670	Federal	GW	P	
RWU 244 (23-19C)	19	070S	240E	4304730348	5670	Federal	GW	P	

OPERATOR CHANGES DOCUMENTATION

Enter date after each listed item is completed

1. (R649-8-10) Sundry or legal documentation was received from the **FORMER** operator on: 6/2/2003
2. (R649-8-10) Sundry or legal documentation was received from the **NEW** operator on: 6/2/2003
3. The new company was checked on the **Department of Commerce, Division of Corporations Database on:** 6/19/2003
4. Is the new operator registered in the State of Utah: YES Business Number: 5292864-0151
5. If **NO**, the operator was contacted contacted on: ____

6. (R649-9-2)Waste Management Plan has been received on: IN PLACE

7. **Federal and Indian Lease Wells:** The BLM and or the BIA has approved the merger, name change, or operator change for all wells listed on Federal or Indian leases on: 7/21/2003

8. **Federal and Indian Units:**
The BLM or BIA has approved the successor of unit operator for wells listed on: 7/21/2003

9. **Federal and Indian Communization Agreements ("CA"):**
The BLM or BIA has approved the operator for all wells listed within a CA on: n/a

10. **Underground Injection Control ("UIC")** The Division has approved UIC Form 5, **Transfer of Authority to Inject,** for the enhanced/secondary recovery unit/project for the water disposal well(s) listed on: n/a

DATA ENTRY:

1. Changes entered in the **Oil and Gas Database on:** 8/28/2003
2. Changes have been entered on the **Monthly Operator Change Spread Sheet on:** 8/28/2003
3. Bond information entered in RBDMS on: n/a
4. Fee wells attached to bond in RBDMS on: n/a

STATE WELL(S) BOND VERIFICATION:

1. State well(s) covered by Bond Number: 965-003-032

FEDERAL WELL(S) BOND VERIFICATION:

1. Federal well(s) covered by Bond Number: ESB000024

INDIAN WELL(S) BOND VERIFICATION:

1. Indian well(s) covered by Bond Number: 799446

FEE WELL(S) BOND VERIFICATION:

1. (R649-3-1) The **NEW** operator of any fee well(s) listed covered by Bond Number 965-003-033
2. The **FORMER** operator has requested a release of liability from their bond on: n/a
The Division sent response by letter on: n/a

LEASE INTEREST OWNER NOTIFICATION:

3. (R649-2-10) The **FORMER** operator of the fee wells has been contacted and informed by a letter from the Division of their responsibility to notify all interest owners of this change on: n/a

COMMENTS:

Division of Oil, Gas and Mining

OPERATOR CHANGE WORKSHEET

ROUTING
1. DJJ
2. CDW

Change of Operator (Well Sold) **X - Operator Name Change/Merger**

The operator of the well(s) listed below has changed, effective: **1/1/2007**

FROM: (Old Operator):	**TO:** (New Operator):
N2460-QEP Uinta Basin, Inc.	N5085-Questar E&P Company
1050 17th St, Suite 500	1050 17th St, Suite 500
Denver, CO 80265	Denver, CO 80265
Phone: 1 (303) 672-6900	Phone: 1 (303) 672-6900

CA No. **Unit:** **RED WASH UNIT**

WELL NAME	SEC	TWN	RNG	API NO	ENTITY NO	LEASE TYPE	WELL TYPE	WELL STATUS
SEE ATTACHED LISTS				*				

OPERATOR CHANGES DOCUMENTATION

Enter date after each listed item is completed

1. (R649-8-10) Sundry or legal documentation was received from the **FORMER** operator on: 4/19/2007
2. (R649-8-10) Sundry or legal documentation was received from the **NEW** operator on: 4/16/2007
3. The new company was checked on the **Department of Commerce, Division of Corporations Database on:** 1/31/2005

4a. Is the new operator registered in the State of Utah: Business Number: 764611-0143

5a. (R649-9-2)Waste Management Plan has been received on: IN PLACE

5b. Inspections of LA PA state/fee well sites complete on: n/a

5c. Reports current for Production/Disposition & Sundries on: n/a

6. **Federal and Indian Lease Wells:** The BLM and or the BIA has approved the merger, name change, or operator change for all wells listed on Federal or Indian leases on: BLM 4/23/2007 BIA
7. **Federal and Indian Units:**
   The BLM or BIA has approved the successor of unit operator for wells listed on: 4/23/2007
8. **Federal and Indian Communization Agreements ("CA"):**
   The BLM or BIA has approved the operator for all wells listed within a CA on:
9. **Underground Injection Control ("UIC")** The Division has approved UIC Form 5, **Transfer of Authority to Inject,** for the enhanced/secondary recovery unit/project for the water disposal well(s) listed on:

DATA ENTRY:

1. Changes entered in the **Oil and Gas Database on:** 4/30/2007 and 5/15/2007
2. Changes have been entered on the **Monthly Operator Change Spread Sheet on:** 4/30/2007 and 5/15/2007
3. Bond information entered in RBDMS on: 4/30/2007 and 5/15/2007
4. Fee/State wells attached to bond in RBDMS on: 4/30/2007 and 5/15/2007
5. Injection Projects to new operator in RBDMS on: 4/30/2007 and 5/15/2007
6. Receipt of Acceptance of Drilling Procedures for APD/New on: n/a

BOND VERIFICATION:

1. Federal well(s) covered by Bond Number: ESB000024
2. Indian well(s) covered by Bond Number: 799446

3a. (R649-3-1) The **NEW** operator of any state/fee well(s) listed covered by Bond Number 965003033

3b. The **FORMER** operator has requested a release of liability from their bond on: n/a

LEASE INTEREST OWNER NOTIFICATION:

4. (R649-2-10) The **NEW** operator of the fee wells has been contacted and informed by a letter from the Division of their responsibility to notify all interest owners of this change on: n/a

COMMENTS: THIS IS A COMPANY NAME CHANGE.
SOME WELL NAMES HAVE BEEN CHANGED AS REQUESTED

QEP Uinta Basin (N2460) to QUESTAR E and P (N5085)
RED WASH UNIT

4/30/2007 and 5/15/2007

Original Well Name	Well Name & No.	Q/Q	SEC	TWP	RNG	API	Entity	Lease	Well Type	Status
RWU 1 (41-26B)	RW 41-26B	NENE	26	070S	230E	4304715135	5670	Federal	OW	TA
RWU 3 (34-23B)	RW 34-23B	SWSE	23	070S	230E	4304715136	5670	Federal	OW	P
RWU 4 (41-22B)	RW 41-22B	NENE	22	070S	230E	4304715137	5670	Federal	OW	TA
RWU 5 (41-23B)	RW 41-23B	NENE	23	070S	230E	4304715138	5670	Federal	OW	P
RWU 8 (32-22B)	RW 32-22B	SWNE	22	070S	230E	4304715139	5670	Federal	OW	P
RWU 9 (43-23B)	RW 43-23B	NESE	23	070S	230E	4304715140	5670	Federal	OW	P
RWU 10 (12-23B)	RW 12-23B	SWNW	23	070S	230E	4304715141	5670	Federal	OW	TA
RWU 11	RW 34-27B	SWSE	27	070S	230E	4304715142	99996	Federal	WI	A
RWU 13 (14-22B)	RW 14-22B	SWSW	22	070S	230E	4304715143	5670	Federal	OW	TA
RW 14-13B	RW 14-13B	SWSW	13	070S	230E	4304715144	99996	Federal	WI	A
RWU 15 (32-17C)	RW 32-17C	SWNE	17	070S	240E	4304715145	5670	Federal	OW	P
RWU 17 (41-20B)	RW 41-20B	NENE	20	070S	230E	4304715146	5670	Federal	WI	A
RWU 19 (34-26B)	RW 34-26B	SWSE	26	070S	230E	4304715148	5670	Federal	GW	S
RWU 21 (32-14B)	RW 32-14B	SWNE	14	070S	230E	4304715150	5670	Federal	OW	P
RWU 23 (21-23B)	RW 21-23B	SENW	23	070S	230E	4304715151	99996	Federal	WI	A
RWU 24 (34-14B)	RW 34-14B	SWSE	14	070S	230E	4304715152	5670	Federal	OW	S
RWU 26 (23-22B)	RW 23-22B	NESW	22	070S	230E	4304715153	5670	Federal	OW	TA
RWU 27 (43-14B)	RW 43-14B	NESE	14	070S	230E	4304715154	5670	Federal	OW	TA
RWU 28 (43-22B)	RW 43-22B	NESE	22	070S	230E	4304715155	5670	Federal	OW	P
RWU 29 (32-23B)	RW 32-23B	SWNE	23	070S	230E	4304715156	5670	Federal	OW	P
RW 23-13B	RW 23-13B	NESW	13	070S	230E	4304715157	5670	Federal	GW	TA
RWU 31 (34-22B)	RW 34-22B	SWSE	22	070S	230E	4304715158	5670	Federal	OW	P
RWU 33 (14-14B)	RW 14-14B	SWSW	14	070S	230E	4304715160	5670	Federal	GW	TA
RWU 34 (23-14B)	RW 23-14B	NESW	14	070S	230E	4304715161	99996	Federal	WI	A
RW 43-13B	RW 43-13B	NESE	13	070S	230E	4304715162	5670	Federal	OW	TA
RWU 36 (32-13B)	RW 32-13B	SWNE	13	070S	230E	4304715163	5670	Federal	GW	P
RWU 38 (14-23B)	RW 14-23B	SWSW	23	070S	230E	4304715165	5670	Federal	OW	P
RWU 39 (14-24A)	RW 14-24A	SWSW	24	070S	220E	4304715166	5670	Federal	OW	TA
RWU 40 (21-24B)	RW 21-24B	NENW	24	070S	230E	4304715167	5670	Federal	OW	TA
RWU 41 (34-13B)	RW 34-13B	SWSE	13	070S	230E	4304715168	5670	Federal	OW	P
RWU 42 (21-29C)	RW 21-29C	NENW	29	070S	240E	4304715169	5670	Federal	GW	P
RWU 43 (12-17B)	RW 12-17B	SWNW	17	070S	230E	4304715170	5670	Federal	OW	P
RWU 44 (32-33C)	RW 32-33C	SWNE	33	070S	240E	4304715171	5670	Federal	GW	P
RWU 45 (23-30B)	RW 23-30B	NESW	30	070S	230E	4304715172	5670	Federal	OW	TA
RWU 46 (41-21C)	RW 41-21C	NENE	21	070S	240E	4304715173	5670	Federal	GW	TA
RWU 48 (32-19B)	RW 32-19B	SWNE	19	070S	230E	4304715174	99996	Federal	WI	I
RWU 49 (12-29B)	RW 12-29B	SWNW	29	070S	230E	4304715175	5670	Federal	OW	TA
RWU 50 (14-23A)	RW 14-23A	SWSW	23	070S	220E	4304715176	5670	Federal	OW	P
RWU 52 (14-18B)	RW 14-18B	SWSW	18	070S	230E	4304715178	5670	Federal	OW	TA
RWU 53 (41-25A)	RW 41-25A	NENE	25	070S	220E	4304715179	5670	Federal	OW	TA
RWU 56 (41-28B)	RW 41-28B	NENE	28	070S	230E	4304715182	99996	Federal	WI	A

QEP Uinta Basin (N2460) to QUESTAR E and P (N5085)
RED WASH UNIT

Original Well Name	Well Name & No.	Q/Q	SEC	TWP	RNG	API	Entity	Lease	Well Type	Status
RWU 57 (12-18C)	RW 12-18C	SWNW	18	070S	240E	4304715183	5670	Federal	OW	P
RWU 63 (21-22B)	RW 21-22B	NENW	22	070S	230E	4304715186	5670	Federal	GW	TA
RWU 64 (32-27B)	RW 32-27B	SWNE	27	070S	230E	4304715187	5670	Federal	OW	TA
RWU 66 (34-18B)	RW 34-18B	SWSE	18	070S	230E	4304715189	5670	Federal	OW	P
RWU 67 (42-22B)	RW 42-22B	SENE	22	070S	230E	4304715190	5670	Federal	OW	TA
RWU 69 (21-27B)	RW 21-27B	NENW	27	070S	230E	4304715191	5670	Federal	OW	TA
RWU 70 (23-22A)	RW 23-22A	NESW	22	070S	220E	4304715192	5670	Federal	OW	P
RWU 71 (21-18C)	RW 21-18C	NENW	18	070S	240E	4304715193	5670	Federal	OW	P
RWU 72 (23-27B)	RW 23-27B	NESW	27	070S	230E	4304715194	5670	Federal	OW	TA
RWU 74 (12-13B)	RW 12-13B	SWNW	13	070S	230E	4304715196	5670	Federal	GW	S
RWU 75 (21-26B)	RW 21-26B	NENW	26	070S	230E	4304715197	5670	Federal	OW	TA
RWU 76 (32-18C)	RW 32-18C	SWNE	18	070S	240E	4304715198	5670	Federal	GW	P
RWU 77 (21-13B)	RWU 77 (21-13B)	NENW	13	070S	230E	4304715199	5670	Federal	OW	P
RWU 78 (32-28B)	RW 32-28B	SWNE	28	070S	230E	4304715200	5670	Federal	OW	P
RWU 79 (12-27B)	RW 12-27B	SWNW	27	070S	230E	4304715201	5670	Federal	OW	TA
RWU 80 (14-27B)	RW 14-27B	SWSW	27	070S	230E	4304715202	5670	Federal	OW	S
RWU 81 (41-31B)	RW 41-31B	NENE	31	070S	230E	4304715203	5670	Federal	OW	P
RWU 83 (41-27A)	RW 41-27A	NENE	27	070S	220E	4304715205	5670	Federal	OW	P
RWU 84 (44-14B)	RW 44-14B	SESE	14	070S	230E	4304715206	5670	Federal	GW	P
RWU 88 (23-18B)	RW 23-18B	NESW	18	070S	230E	4304715210	5670	Federal	WI	A
RWU 90 (43-21B)	RW 43-21B	NESE	21	070S	230E	4304715211	5670	Federal	OW	P
RWU 92 (11-23B)	RW 11-23B	NWNW	23	070S	230E	4304715212	5670	Federal	OW	TA
RWU 94 (12-22A)	RW 12-22A	SWNW	22	070S	220E	4304715213	5670	Federal	OW	P
RWU 23-18C (97)	RW 23-18C	NESW	18	070S	240E	4304715216	99996	Federal	WI	I
RWU 99 (12-22B)	RW 12-22B	SWNW	22	070S	230E	4304715218	5670	Federal	OW	P
RWU 100-A (43-21A)	RW 43-21A	NESE	21	070S	220E	4304715219	5670	Federal	WI	A
RWU 101 (34-21B)	RW 34-21B	SWSE	21	070S	230E	4304715220	5670	Federal	OW	P
RWU 102 (41-24A)	RW 41-24A	SENE	24	070S	220E	4304715221	5670	Federal	WI	A
RWU 103 (34-15B)	RW 34-15B	SWSE	15	070S	230E	4304715222	5670	Federal	OW	P
RWU 108 (32-21B)	RW 32-21B	SWNE	21	070S	230E	4304715226	5670	Federal	OW	P
RWU 109 (21-28B)	RW 21-28B	NENW	28	070S	230E	4304715227	5670	Federal	OW	P
RWU 110 (23-23A)	RW 23-23A	NESW	23	070S	220E	4304715228	5670	Federal	OW	P
RWU 111 (32-24A)	RW 32-24A	SWNE	24	070S	220E	4304715229	5670	Federal	OW	S
RWU 112 (32-28A)	RW 32-28A	SWNE	28	070S	220E	4304715230	5670	Federal	OW	S
RWU 115 (21-19B)	RW 21-19B	NENW	19	070S	230E	4304715233	5670	Federal	OW	P
RWU 119 (43-29A)	RW 43-29A	NESE	29	070S	220E	4304715236	5670	Federal	OW	P
RWU 120 (23-28B)	RW 23-28B	NESW	28	070S	230E	4304715237	5670	Federal	OW	TA
RW 13-13B	RW 13-13B	NWSW	13	070S	230E	4304715238	5670	Federal	GW	P
RWU 122 (24-14B)	RW 24-14B	SESW	14	070S	230E	4304715239	5670	Federal	OW	P
RWU 125 (34-19B)	RW 34-19B	SWSE	19	070S	230E	4304715242	5670	Federal	OW	TA
RWU 126 (41-29A)	RW 41-29A	NENE	29	070S	220E	4304715243	5670	Federal	OW	P

QEP Uinta Basin (N2460) to QUESTAR E and P (N5085)
RED WASH UNIT

Original Well Name	Well Name & No.	Q/Q	SEC	TWP	RNG	API	Entity	Lease	Well Type	Status
RWU 127 (12-19B)	RW 12-19B	SWNW	19	070S	230E	4304715244	5670	Federal	OW	S
RWU 129 (14-15B)	RW 14-15B	SWSW	15	070S	230E	4304715246	5670	Federal	OW	P
RWU 133 (41-34B)	RW 41-34B	NENE	34	070S	230E	4304715250	5670	Federal	OW	P
RWU 136 (43-19B)	RW 43-19B	NESE	19	070S	230E	4304715252	5670	Federal	OW	TA
RWU 137 (34-28B)	RW 34-28B	SWSE	28	070S	230E	4304715253	5670	Federal	GW	TA
RWU 138 (41-30B)	RW 41-30B	NENE	30	070S	230E	4304715254	5670	Federal	OW	P
RWU 140 (24-22B)	RW 24-22B	SESW	22	070S	230E	4304715255	5670	Federal	OW	P
RWU 141 (11-27B)	RW 11-27B	NWNW	27	070S	230E	4304715256	5670	Federal	OW	TA
RWU 143 (33-14B)	RW 33-14B	NWSE	14	070S	230E	4304715257	5670	Federal	OW	P
RWU 144 (21-18B)	RW 21-18B	NENW	18	070S	230E	4304715258	5670	Federal	OW	TA
RW 24-13B	RW 24-13B	SESW	13	070S	230E	4304715259	5670	Federal	OW	TA
RWU 147 (22-22B)	RW 22-22B	SENW	22	070S	230E	4304715260	5670	Federal	OW	TA
RWU 148 (13-22B)	RW 13-22B	NWSW	22	070S	230E	4304715261	99996	Federal	WI	A
RWU 150 (31-22B)	RW 31-22B	NWNE	22	070S	230E	4304715263	99996	Federal	WI	I
RWU 151 (42-14B)	RW 42-14B	SENE	14	070S	230E	4304715264	5670	Federal	OW	P
RWU 153 (14-29B)	RW 14-29B	SWSW	29	070S	230E	4304715265	5670	Federal	OW	P
RWU 156 (23-15B)	RW 23-15B	NESW	15	070S	230E	4304715267	99990	Federal	WI	A
RWU 158 (32-30B)	RW 32-30B	SWNE	30	070S	230E	4304715268	5670	Federal	OW	P
RWU 160 (32-15B)	RW 32-15B	SWNE	15	070S	230E	4304715270	5670	Federal	OW	P
RWU 161 (14-20B)	RW 14-20B	SWSW	20	070S	230E	4304715271	99996	Federal	WI	I
RWU 162 (12-20B)	RW 12-20B	SWNW	20	070S	230E	4304715272	5670	Federal	OW	P
RWU 164 (12-28B)	RW 12-28B	SWNW	28	070S	230E	4304715274	5670	Federal	OW	P
RWU 165 (32-26B)	RW 32-26B	SWNE	26	070S	230E	4304715275	5670	Federal	GW	TA
RWU 167 (23-21B)	RW 23-21B	NESW	21	070S	230E	4304715277	5670	Federal	OW	S
RWU 168 (23-24B)	RW 23-24B	NESW	24	070S	230E	4304715278	5670	Federal	OW	TA
RWU 172 (21-30B)	RW 21-30B	NENW	30	070S	230E	4304715280	5670	Federal	OW	TA
RWU 174 (21-20B)	RW 21-20B	NENW	20	070S	230E	4304715281	5670	Federal	WI	A
RWU 176 (31-28B)	RW 31-28B	NWNE	28	070S	230E	4304715283	5670	Federal	OW	TA
RWU 177 (42-28B)	RW 42-28B	SENE	28	070S	230E	4304715284	5670	Federal	OW	TA
RW 22-13B	RW 22-13B	SENW	13	070S	230E	4304715285	5670	Federal	OW	TA
RWU 180 (31-23B)	RW 31-23B	NWNE	23	070S	230E	4304715287	5670	Federal	OW	TA
RWU 181 (34-30B)	RW 34-30B	SWSE	30	070S	230E	4304715288	5670	Federal	OW	P
RW 33-13B	RW 33-13B	NWSE	13	070S	230E	4304715289	5670	Federal	WI	A
RWU 184 (23-26B)	RW 23-26B	NESW	26	070S	230E	4304715290	5670	Federal	GW	S
RWU 188 (23-20B)	RW 23-20B	NESW	20	070S	230E	4304715291	5670	Federal	OW	TA
RWU 192 (41-33A)	RW 41-33A	NENE	33	070S	220E	4304715294	5670	Federal	OW	P
RWU 193 (43-24B)	RW 43-24B	NESE	24	070S	230E	4304715295	5670	Federal	GW	TA
RWU 194 (12-14B)	RW 12-14B	SWNW	14	070S	230E	4304715296	5670	Federal	OW	S
RWU 196 (23-17C)	RW 23-17C	NESW	17	070S	240E	4304715298	5670	Federal	GW	TA
RWU 199 (43-22A)	RW 43-22A	NESE	22	070S	220E	4304715301	99996	Federal	WI	A
RWU 201 (32-28C)	RW 32-28C	SWNE	28	070S	240E	4304715302	5670	Federal	GW	P

QEP Uinta Basin (N2460) to QUESTAR E and P (N5085)
RED WASH UNIT

Original Well Name	Well Name & No.	Q/Q	SEC	TWP	RNG	API	Entity	Lease	Well Type	Status
RWU 202 (21-34A)	RW 21-34A	NENW	34	070S	220E	4304715303	99996	Federal	WI	I
RWU 204 (23-25A)	RW 23-25A	NESW	25	070S	220E	4304715305	5670	Federal	OW	P
RWU 205 (23-21C)	RW 23-21C	NESW	21	070S	240E	4304715306	5670	Federal	GW	TA
RWU 2 (14-24B)	RW 14-24B	SWSW	24	070S	230E	4304716472	99996	Federal	WI	A
RWU 7 (41-27B)	RW 41-27B	NENE	27	070S	230E	4304716473	99996	Federal	WI	I
RWU 16 (43-28B)	RW 43-28B	NESE	28	070S	230E	4304716475	99996	Federal	WI	I
RWU 25 (23-23B)	RW 23-23B	NESW	23	070S	230E	4304716476	99996	Federal	WI	A
RWU 59 (12-24B)	RW 12-24B	SWNW	24	070S	230E	4304716477	99996	Federal	WI	A
RWU 61 (12-27A)	RW 12-27A	SWNW	27	070S	220E	4304716478	99996	Federal	WI	I
RWU 91 (33-22B)	RW 33-22B	NWSE	22	070S	230E	4304716479	99996	Federal	WI	A
RWU 93 (43-27B)	RW 43-27B	NESE	27	070S	230E	4304716480	99996	Federal	WI	I
RWU 6 (41-21B)	RW 41-21B	NENE	21	070S	230E	4304716482	99996	Federal	WI	A
RWU 68 (41-13B)	RW 41-13B	NENE	13	070S	230E	4304716485	99996	Federal	WI	I
RWU 170 (41-15B)	RW 41-15B	NENE	15	070S	230E	4304716495	99996	Federal	WI	I
RWU 173 (21-21B)	RW 21-21B	NENW	21	070S	230E	4304716496	99996	Federal	WI	A
RWU 182 (14-21B)	RW 14-21B	SWSW	21	070S	230E	4304716497	99996	Federal	WI	A
RWU 185 (41-1B)	RW 41-14B	NENE	14	070S	230E	4304716498	99996	Federal	WI	A
RWU 212 (41-8F)	RW 41-8F	NENE	08	080S	240E	4304720014	5670	Federal	GW	P
RWU 213 (41-33B)	RW 41-33B	NENE	33	070S	230E	4304720060	99996	Federal	WD	A
RWU 215 (43-28A)	RW 43-28A	NESE	28	070S	220E	4304730058	99996	Federal	WD	A
RWU 216 (21-27A)	RW 21-27A	NENW	27	070S	220E	4304730103	99996	Federal	WI	A
RWU 219 (44-21C)	RW 44-21C	SESE	21	070S	240E	4304730149	5670	Federal	GW	S
RWU 220 (22-23B)	RW 22-23B	SENW	23	070S	230E	4304730192	5670	Federal	OW	TA
RWU 221 (13-27B)	RW 13-27B	NWSW	27	070S	230E	4304730199	5670	Federal	OW	TA
RWU 222 (31-27B)	RW 31-27B	NWNE	27	070S	230E	4304730200	5670	Federal	GW	TA
RWU 224 (44-22B)	RW 44-22B	SESE	22	070S	230E	4304730202	5670	Federal	GW	TA
RWU 225 (13-23B)	RW 13-23B	NWSW	23	070S	230E	4304730212	5670	Federal	GW	TA
RWU 226 (24-23B)	RW 24-23B	SESW	23	070S	230E	4304730249	5670	Federal	GW	S
RWU 227 (14-26B)	RW 14-26B	SWSW	26	070S	230E	4304730257	5670	Federal	OW	TA
RWU 228 (21-34B)	RW 21-34B	NENW	34	070S	230E	4304730258	5670	Federal	OW	P
RWU 229 (43-26B)	RW 43-26B	NESE	26	070S	230E	4304730259	5670	Federal	OW	TA
RWU 230 (14-18C)	RW 14-18C	SWSW	18	070S	240E	4304730309	5670	Federal	OW	P
RWU 231 (21-35B)	RW 21-35B	NENW	35	070S	230E	4304730310	5670	Federal	OW	TA
RWU 232 (12-26B)	RW 12-26B	SWNW	26	070S	230E	4304730311	5670	Federal	OW	TA
RWU 233 (12-25B)	RW 12-25B	SWNW	25	070S	230E	4304730312	5670	Federal	OW	TA
RWU 234 (32-24B)	RW 32-24B	SWNE	24	070S	230E	4304730313	5670	Federal	OW	P
RWU 235 (34-18C)	RW 34-18C	SWSE	18	070S	240E	4304730314	5670	Federal	OW	S
RWU 236 (21-19C)	RW 21-19C	NENW	19	070S	240E	4304730340	5670	Federal	GW	P
RWU 237 (14-25B)	RW 14-25B	SWSW	25	070S	230E	4304730341	5670	Federal	OW	P
RWU 238 (32-35B)	RW 32-35B	SWNE	35	070S	230E	4304730342	5670	Federal	OW	TA
RWU 239 (41-35B)	RW 41-35B	NENE	35	070S	230E	4304730343	5670	Federal	OW	TA

QEP Uinta Basin (N2460) to QUESTAR E and P (N5085)
RED WASH UNIT

Original Well Name	Well Name & No.	Q/Q	SEC	TWP	RNG	API	Entity	Lease	Well Type	Status
RWU 240 (12-36B)	RW 12-36B	SWNW	36	070S	230E	4304730344	5670	Federal	OW	S
RWU 241 (22-14B)	RW 22-14B	SENW	14	070S	230E	4304730345	5670	Federal	OW	P
RW 42-13B	RW 42-13B	SENE	13	070S	230E	4304730346	5670	Federal	OW	P
RWU 243 (42-18C)	RW 42-18C	SENE	18	070S	240E	4304730347	5670	Federal	OW	TA
RWU 244 (23-19C)	RW 23-19C	NESW	19	070S	240E	4304730348	5670	Federal	GW	P
RWU 246 (22-18C)	RW 22-18C	SENW	18	070S	240E	4304730387	5670	Federal	OW	P
RWU 247 (22-17C)	RW 22-17C	SENW	17	070S	240E	4304730388	5670	Federal	GW	P
RWU 258 (34-22A)	RW 34-22A	SWSE	22	070S	220E	4304730458	5670	Federal	WI	A
RWU 262 (22-26B)	RW 22-26B	SENW	26	070S	230E	4304730517	5670	Federal	GW	TA
RWU 263 (24-26B)	RW 24-26B	SESW	26	070S	230E	4304730518	99996	Federal	WI	I
RWU 264 (31-35B)	RW 31-35B	NWNE	35	070S	230E	4304730519	99996	Federal	WI	A
RWU 265 (44-26B)	RW 44-26B	SESE	26	070S	230E	4304730520	5670	Federal	GW	P
RWU 266 (33-26B)	RW 33-26B	NWSE	26	070S	230E	4304730521	99996	Federal	WI	I
RWU 269 (13-26B)	RW 13-26B	NWSW	26	070S	230E	4304730522	99996	Federal	WI	A
RWU 273 (42-27B)	RW 42-27B	SENE	27	070S	230E	4304731051	5670	Federal	OW	TA
RWU 279 (11-36B)	RW 11-36B	NWNW	36	070S	230E	4304731052	99996	Federal	WI	A
RWU 276 (44-27B)	RW 44-27B	SESE	27	070S	230E	4304731053	5670	Federal	OW	TA
RWU 272 (44-23B)	RW 44-23B	SESE	23	070S	230E	4304731054	5670	Federal	GW	P
RWU 278 (11-26)	RW 11-26	NWNW	26	070S	230E	4304731076	5670	Federal	GW	TA
RWU 275 (31-26B)	RW 31-26B	NWNE	26	070S	230E	4304731077	99996	Federal	WI	A
RWU 280 (11-35B)	RW 11-35B	NWNW	35	070S	230E	4304731079	5670	Federal	OW	P
RWU 282 (42-26B)	RW 42-26B	SENE	26	070S	230E	4304731080	5670	Federal	GW	TA
RWU 271 (42-35B)	RW 42-35B	SENE	35	070S	230E	4304731081	5670	Federal	WI	I
RWU 270 (22-35B)	RW 22-35B	SENW	35	070S	230E	4304731082	5670	Federal	OW	P
RWU 284 (33-23B)	RW 33-23B	NWSE	23	070S	230E	4304731476	5670	Federal	GW	TA
RWU 285 (11-24B)	RW 11-24B	NWNW	24	070S	230E	4304731477	5670	Federal	OW	P
RWU 286 (42-21B)	RW 42-21B	SENE	21	070S	230E	4304731478	5670	Federal	OW	P
RW 44-13B	RW 44-13B	SESE	13	070S	230E	4304731512	5670	Federal	OW	TA
RWU 288 (24-27)	RW 24-27	SESW	27	070S	230E	4304731513	5670	Federal	OW	TA
RWU 289 (13-24B)	RW 13-24B	NWSW	24	070S	230E	4304731517	5670	Federal	OW	P
RWU 292 (42-23B)	RW 42-23B	SENE	23	070S	230E	4304731576	5670	Federal	GW	TA
RWU 295 (11-22B)	RW 11-22B	NWNW	22	070S	230E	4304731577	5670	Federal	GW	TA
RWU 296 (12-35B)	RW 12-35B	SWNW	35	070S	230E	4304731578	5670	Federal	OW	S
RWU 297 (24-15B)	RW 24-15B	SESW	15	070S	230E	4304731579	5670	Federal	OW	P
RWU 293 (22-22A)	RW 22-22A	SENW	22	070S	220E	4304731581	5670	Federal	OW	TA
RWU 294 (24-18C)	RW 24-18C	SESW	18	070S	240E	4304731582	5670	Federal	GW	P
RWU 298 (22-27B)	RW 22-27B	SENW	27	070S	230E	4304731679	5670	Federal	OW	TA
RWU 301 (43-15B)	RW 43-15B	NESE	15	070S	230E	4304731682	5670	Federal	GW	TA
RWU 302 (22-24B)	RW 22-24B	SENW	24	070S	230E	4304731683	5670	Federal	GW	TA
RWU 303 (34-17B)	RW 34-17B	SWSE	17	070S	230E	4304731819	5670	Federal	OW	P
RED WASH 305 (41-4F)	RW 41-4F	C-NE	04	080S	240E	4304732538	5670	Federal	GW	TA

QEP Uinta Basin (N2460) to QUESTAR E and P (N5085)
RED WASH UNIT

Original Well Name	Well Name & No.	Q/Q	SEC	TWP	RNG	API	Entity	Lease	Well Type	Status
RED WASH 306	RW 23-23C	NESW	23	070S	240E	4304732629	5670	Federal	GW	P
RWU 207	RW 14-17B	SWSW	17	070S	230E	4304732738	5670	Federal	OW	P
RED WASH UNIT 261	RW 23-17B	NESW	17	070S	230E	4304732739	5670	Federal	WI	A
RWU 268 (43-17B)	RW 43-17B	NESE	17	070S	230E	4304732980	5670	Federal	WI	A
RWU 267 (32-17B)	RW 32-17B	SWNE	17	070S	230E	4304732981	5670	Federal	OW	P
RWU 283 (43-18B)	RW 43-18B	NESE	18	070S	230E	4304732982	5670	Federal	WI	A
RWU 299 (32-18B)	RW 32-18B	SWNE	18	070S	230E	4304733018	5670	Federal	OW	P
RWU 42-20B	RW 42-20B	SENE	20	070S	230E	4304733490	5670	Federal	OW	P
RWU 22-20B	RW 22-20B	SENW	20	070S	230E	4304733491	5670	Federal	OW	S
RWU 24-19B	RW 24-19B	SESW	19	070S	230E	4304733492	5670	Federal	OW	P
RWU 13-19B	RW 13-19B	NWSW	19	070S	230E	4304733497	5670	Federal	WI	A
RWU 13-20B	RW 13-20B	NWSW	20	070S	230E	4304733498	5670	Federal	WI	A
RWU 33-19B	RW 33-19B	NWSE	19	070S	230E	4304733499	5670	Federal	WI	A
RWU 33-20B	RW 33-20B	NWSE	20	070S	230E	4304733500	5670	Federal	WI	A
RED WASH 22-21B	RW 22-21B	SENW	21	070S	230E	4304733522	5670	Federal	OW	S
RED WASH 24-20B	RW 24-20B	SESW	20	070S	230E	4304733523	5670	Federal	OW	P
RED WASH 44-19B	RW 44-19B	SESE	19	070S	230E	4304733524	5670	Federal	OW	P
RED WASH 44-20B	RW 44-20B	SESE	20	070S	230E	4304733525	5670	Federal	OW	P
RWU 11-19B	RW 11-19B	NWNW	19	070S	230E	4304733552	5670	Federal	WI	A
RWU 11-20B	RW 11-20B	NWNW	20	070S	230E	4304733553	5670	Federal	WI	A
RWU 24-18B	RW 24-18B	SESW	18	070S	230E	4304733554	5670	Federal	OW	P
RWU 31-19B	RW 31-19B	NWNE	19	070S	230E	4304733555	5670	Federal	WI	A
RWU 42-19B	RW 42-19B	SENE	19	070S	230E	4304733556	5670	Federal	OW	P
RWU 22-19B	RW 22-19B	SENW	19	070S	230E	4304733559	5670	Federal	OW	P
RWU 23-24A	RW 23-24A	NESW	24	070S	220E	4304733567	5670	Federal	OW	P
RWU 34-24A	RW 34-24A	SWSE	24	070S	220E	4304733568	5670	Federal	WI	A
RWU 42-24A	RW 42-24A	SENE	24	070S	220E	4304733569	5670	Federal	OW	S
RWU 11-25A	RW 11-25A	NWNW	25	070S	220E	4304733574	5670	Federal	WI	A
RWU 13-25A	RW 13-25A	NWSW	25	070S	220E	4304733575	5670	Federal	WI	A
RWU 21-25A	RW 21-25A	NENW	25	070S	220E	4304733576	5670	Federal	OW	P
RWU 31-25A	RW 31-25A	NWNE	25	070S	220E	4304733577	5670	Federal	WI	A
RWU 33-25A	RW 33-25A	NWSE	25	070S	220E	4304733578	5670	Federal	WI	A
RW 41-25AX	RW 41-25A	NENE	25	070S	220E	4304733579	5670	Federal	OW	P
RWU 42-25A	RWU 42-25A	SENE	25	070S	220E	4304733580	5670	Federal	OW	TA
RWU 11-29B	RW 11-29B	NWNW	29	070S	230E	4304733590	5670	Federal	WI	A
RWU 12-24A	RW 12-24A	SWNW	24	070S	220E	4304733591	5670	Federal	WI	A
RWU 21-24A	RW 21-24A	NENW	24	070S	220E	4304733592	5670	Federal	OW	P
RWU 34-13A	RW 34-13A	SWSE	13	070S	220E	4304733593	5670	Federal	WI	A
RWU 44-18B	RW 44-18B	SESE	18	070S	230E	4304733594	5670	Federal	OW	P
RW 22-13A	RW 22-13A	SENW	13	070S	220E	4304733765	13296	Federal	OW	S
RWU 22-29B	RW 22-29B	SENW	29	070S	230E	4304733766	5670	Federal	OW	S

QEP Uinta Basin (N2460) to QUESTAR E and P (N5085)
RED WASH UNIT

4/30/2007 and 5/15/2007

Original Well Name	Well Name & No.	Q/Q	SEC	TWP	RNG	API	Entity	Lease	Well Type	Status
RWU 41-24A	RW 41-24A	NENE	24	070S	220E	4304733769	5670	Federal	OW	P
RWU 42-30B	RW 42-30B	SENE	30	070S	230E	4304733771	5670	Federal	OW	P
RWU 44-30B	RWU 44-30B	SESE	30	070S	230E	4304733772	5670	Federal	OW	P
RWU 11-30B	RW 11-30B	NWNW	30	070S	230E	4304733785	5670	Federal	WI	A
RWU 22-25A	RW 22-25A	SENW	25	070S	220E	4304733786	5670	Federal	OW	P
RWU 31-30B	RW 31-30B	NWNE	30	070S	230E	4304733788	5670	Federal	WI	A
RWU 33-30B	RW 33-30B	NWSE	30	070S	230E	4304733790	5670	Federal	WI	A
RED WASH U 34-27C	RW 34-27C	SWSE	27	070S	240E	4304735045	5670	Federal	GW	P
RWU 34-22C	RW 34-22C	SWSE	22	070S	240E	4304735098	5670	Federal	GW	P
RW 12G-20C	RW 12G-20C	SWNW	20	070S	240E	4304735239	14011	Federal	GW	S
RW 43G-08F	RW 43G-08F	NESE	08	080S	240E	4304735655		Federal	GW	APD
RW 22G-09F	RW 22G-09F	SENW	09	080S	240E	4304735656	15636	Federal	GW	OPS
RWU 34-23AG	RW 34-23AG	SWSE	23	070S	220E	4304735668	5670	Federal	OW	P
RWU 34-27AG	RWU 34-27AD	SWSE	27	070S	220E	4304735669	5670	Federal	OW	DRL
RWU 32-27AG	RWU 32-27AG	SWNE	27	070S	220E	4304735670	5670	Federal	OW	S
RW 14-34AMU	RW 14-34AMU	SWSW	34	070S	220E	4304735671	14277	Federal	GW	P
RW 12-08FG	RW 12-08FG	SWNW	08	080S	240E	4304736348		Federal	GW	APD
RW 44-08FG	RW 44-08FG	SESE	08	080S	240E	4304736349	15261	Federal	GW	P
RW 12-17FG	RW 12-17FG	SWNW	17	080S	240E	4304736350		Federal	GW	APD
RW 34-34 AMU	RW 34-34 AD	SWSE	34	070S	220E	4304736351		Federal	GW	APD
RW 44-35 AMU	RW 44-35 AMU	SESE	35	070S	220E	4304736352		Federal	GW	APD
RW 14-35 AMU	RW 14-35 AMU	SWSW	35	070S	220E	4304736354		Federal	GW	APD
RW 33-31 BMU	RW 33-31 BD	NWSE	31	070S	230E	4304736357		Federal	GW	APD
RW 13-31 BMU	RW 13-31 BD	NWSW	31	070S	230E	4304736358		Federal	GW	APD
RW 32-15FG	RW 32-15FG	SWNE	15	080S	240E	4304736443		Federal	GW	APD
RW 21-26AG	RW 21-26AD	NENW	26	070S	220E	4304736768		Federal	OW	APD
RW 43-26AG	RW 43-26AG	NESE	26	070S	220E	4304736769		Federal	OW	APD
RW 43-23AG	RW 43-23AG	NESE	23	070S	220E	4304736770		Federal	OW	APD
RW 41-26AG	RW 41-26AG	NENE	26	070S	220E	4304736818		Federal	OW	APD
RW 04-25BG	RW 04-25B	NWSW	25	070S	230E	4304736982		Federal	OW	APD
RW 01-25BG	RW 01-25BG	NWNW	25	070S	230E	4304736983		Federal	OW	APD
RW 04-26BG	RW 04-26BG	SESW	26	070S	230E	4304736984		Federal	OW	APD
RW 01-26BG	RW 01-26BG	SWNW	26	070S	230E	4304736985		Federal	OW	APD
RW 01-35BG	RW 01-35BG	SWNW	35	070S	230E	4304736986		Federal	OW	APD

QEP Uinta Basin (N2460) to QUESTAR E and P (N5085)
RED WASH UNIT

4/30/2007 and 5/15/2007

Original Well Name	Well Name & No.	Q/Q	SEC	TWP	RNG	API	Entity	Lease	Well Type	Status
RWU 51 (12-16B)	RW 12-16B	SWNW	16	070S	230E	4304715177	5670	State	OW	P
RWU ST 189 (41-16B)	RW 41-16B	NENE	16	070S	230E	4304715292	5670	State	OW	S
RED WASH UNIT 259	RW 14-16B	SWSW	16	070S	230E	4304732785	5670	State	OW	P
RED WASH UNIT 260	RW 34-16B	SWSE	16	070S	230E	4304732786	5670	State	OW	P
RWU 324 (23-16B)	RW 23-16B	SESW	16	070S	230E	4304733084	5670	State	WI	OPS
RWU 21W-36A	RWU 21W-36A	NENW	36	070S	220E	4304733730		State	GW	LA
RWU 21G-36A	RWU 21G-36A	NENW	36	070S	220E	4304733731		State	OW	LA
RWU 41-36A	RWU 41-36A	NENE	36	070S	220E	4304733732		State	OW	LA
RWU 43-16B	RWU 43-16B	NESE	16	070S	230E	4304733733		State	OW	LA
RWU 21-16B	RWU 21-16B	NENW	16	070S	230E	4304733734		State	OW	LA
RWU 11-36A	RWU 11-36A	NWNW	36	070S	220E	4304733736		State	OW	LA
RWU 13-36A	RWU 13-36A	NWSW	36	070S	220E	4304733737		State	OW	LA
RW 32G-16C	RW 32G-16C	SWNE	16	070S	240E	4304735238	5670	State	GW	P
RW 14-36AMU	RW 14-36AMU	SWSW	36	070S	220E	4304736721		State	GW	APD
RW 01-36BG	RW 01-36BG	NWNW	36	070S	230E	4304736887	5670	State	OW	S
RW 24-16BG	RW 24-16BG	SESW	16	070S	230E	4304737746	5670	State	OW	DRL
RW 12-32BG	RW 12-32BG	SWNW	32	070S	230E	4304737946	15841	State	GW	DRL

STATE OF UTAH
DEPARTMENT OF NATURAL RESOURCES
DIVISION OF OIL, GAS AND MINING

FORM 9

SUNDRY NOTICES AND REPORTS ON WELLS

Do not use this form for proposals to drill new wells, significantly deepen existing wells below current bottom-hole depth, reenter plugged wells, or to drill horizontal laterals. Use APPLICATION FOR PERMIT TO DRILL form for such proposals.

5. LEASE DESIGNATION AND SERIAL NUMBER: see attached
6. IF INDIAN, ALLOTTEE OR TRIBE NAME: see attached
7. UNIT or CA AGREEMENT NAME: see attached
8. WELL NAME and NUMBER: see attached
9. API NUMBER: attached
10. FIELD AND POOL, OR WILDCAT:

1. TYPE OF WELL: OIL WELL ☐ GAS WELL ☐ OTHER _____
2. NAME OF OPERATOR: QUESTAR EXPLORATION AND PRODUCTION COMPANY
3. ADDRESS OF OPERATOR: 1050 17th Street Suite 500 CITY Denver STATE CO ZIP 80265 PHONE NUMBER: (303) 308-3068
4. LOCATION OF WELL
FOOTAGES AT SURFACE: attached COUNTY: Uintah
QTR/QTR, SECTION, TOWNSHIP, RANGE, MERIDIAN: STATE: UTAH

11. CHECK APPROPRIATE BOXES TO INDICATE NATURE OF NOTICE, REPORT, OR OTHER DATA

TYPE OF SUBMISSION	TYPE OF ACTION		
☑ NOTICE OF INTENT (Submit in Duplicate)	☐ ACIDIZE	☐ DEEPEN	☐ REPERFORATE CURRENT FORMATION
Approximate date work will start: 1/1/2007	☐ ALTER CASING	☐ FRACTURE TREAT	☐ SIDETRACK TO REPAIR WELL
	☐ CASING REPAIR	☐ NEW CONSTRUCTION	☐ TEMPORARILY ABANDON
	☐ CHANGE TO PREVIOUS PLANS	☐ OPERATOR CHANGE	☐ TUBING REPAIR
	☐ CHANGE TUBING	☐ PLUG AND ABANDON	☐ VENT OR FLARE
☐ SUBSEQUENT REPORT (Submit Original Form Only)	☐ CHANGE WELL NAME	☐ PLUG BACK	☐ WATER DISPOSAL
Date of work completion:	☐ CHANGE WELL STATUS	☐ PRODUCTION (START/RESUME)	☐ WATER SHUT-OFF
	☐ COMMINGLE PRODUCING FORMATIONS	☐ RECLAMATION OF WELL SITE	☑ OTHER: Operator Name Change
	☐ CONVERT WELL TYPE	☐ RECOMPLETE - DIFFERENT FORMATION	

12. DESCRIBE PROPOSED OR COMPLETED OPERATIONS. Clearly show all pertinent details including dates, depths, volumes, etc.

Effective January 1, 2007 operator of record, QEP Uinta Basin, Inc., will hereafter be known as QUESTAR EXPLORATION AND PRODUCTION COMPANY. This name change involves only an internal corporate name change and no third party change of operator is involved. The same employees will continue to be responsible for operations of the properties described on the attached list. All operations will continue to be covered by bond numbers:
Federal Bond Number: 965002976 (BLM Reference No. ESB000024)
Utah State Bond Number: 965003033
Fee Land Bond Number: 965003033
Current operator of record, QEP UINTA BASIN, INC., hereby resigns as operator of the properties as described on the attached list.

Jay B. Neese, Executive Vice President, QEP Uinta Basin, Inc.

Successor operator of record, QUESTAR EXPLORATION AND PRODUCTION COMPANY, hereby assumes all rights, duties and obligations as operator of the properties as described on the attached list

Jay B. Neese, Executive Vice President
Questar Exploration and Production Company

NAME (PLEASE PRINT) Debra K. Stanberry TITLE Supervisor, Regulatory Affairs
SIGNATURE _____ DATE 3/16/2007

(This space for State use only)

RECEIVED
APR 19 2007
DIV. OF OIL, GAS & MINING

(5/2000) (See Instructions on Reverse Side)

STATE OF UTAH
DEPARTMENT OF NATURAL RESOURCES
DIVISION OF OIL, GAS AND MINING

FORM 9

SUNDRY NOTICES AND REPORTS ON WELLS

Do not use this form for proposals to drill new wells, significantly deepen existing wells below current bottom-hole depth, reenter plugged wells, or to drill horizontal laterals. Use APPLICATION FOR PERMIT TO DRILL form for such proposals.

5. LEASE DESIGNATION AND SERIAL NUMBER: see attached
6. IF INDIAN, ALLOTTEE OR TRIBE NAME: see attached
7. UNIT or CA AGREEMENT NAME: see attached
8. WELL NAME and NUMBER: see attached
9. API NUMBER: attached
10. FIELD AND POOL, OR WILDCAT:

1. TYPE OF WELL: OIL WELL ☐ GAS WELL ☐ OTHER
2. NAME OF OPERATOR: QUESTAR EXPLORATION AND PRODUCTION COMPANY
3. ADDRESS OF OPERATOR: 1050 17th Street Suite 500 CITY Denver STATE CO ZIP 80265 PHONE NUMBER: (303) 308-3068
4. LOCATION OF WELL
FOOTAGES AT SURFACE: attached
COUNTY: Uintah
QTR/QTR, SECTION, TOWNSHIP, RANGE, MERIDIAN:
STATE: UTAH

11. CHECK APPROPRIATE BOXES TO INDICATE NATURE OF NOTICE, REPORT, OR OTHER DATA

TYPE OF SUBMISSION	TYPE OF ACTION		
☑ NOTICE OF INTENT (Submit in Duplicate)	☐ ACIDIZE	☐ DEEPEN	☐ REPERFORATE CURRENT FORMATION
Approximate date work will start: 1/1/2007	☐ ALTER CASING	☐ FRACTURE TREAT	☐ SIDETRACK TO REPAIR WELL
	☐ CASING REPAIR	☐ NEW CONSTRUCTION	☐ TEMPORARILY ABANDON
	☐ CHANGE TO PREVIOUS PLANS	☐ OPERATOR CHANGE	☐ TUBING REPAIR
	☐ CHANGE TUBING	☐ PLUG AND ABANDON	☐ VENT OR FLARE
☐ SUBSEQUENT REPORT (Submit Original Form Only)	☐ CHANGE WELL NAME	☐ PLUG BACK	☐ WATER DISPOSAL
Date of work completion:	☐ CHANGE WELL STATUS	☐ PRODUCTION (START/RESUME)	☐ WATER SHUT-OFF
	☐ COMMINGLE PRODUCING FORMATIONS	☐ RECLAMATION OF WELL SITE	☑ OTHER: Well Name Changes
	☐ CONVERT WELL TYPE	☐ RECOMPLETE - DIFFERENT FORMATION	

12. DESCRIBE PROPOSED OR COMPLETED OPERATIONS. Clearly show all pertinent details including dates, depths, volumes, etc.

PER THE ATTACHED LIST OF WELLS, QUESTAR EXPLORATION AND PRODUCTION COMPANY REQUESTS THAT THE INDIVIDUAL WELL NAMES BE UPDATED IN YOUR RECORDS.

NAME (PLEASE PRINT) Debra K. Stanberry TITLE Supervisor, Regulatory Affairs
SIGNATURE DATE 4/17/2007

(This space for State use only)

RECEIVED
APR 19 2007
DIV. OF OIL, GAS & MINING

(5/2000)

(See Instructions on Reverse Side)

United States Department of the Interior

BUREAU OF LAND MANAGEMENT
Utah State Office
P.O. Box 45155
Salt Lake City, UT 84145-0155

TAKE PRIDE IN AMERICA

IN REPLY REFER TO
3180
UT-922

April 23, 2007

Questar Exploration and Production Company
1050 17th Street, Suite 500
Denver, Colorado 80265

Re: Red Wash Unit
Uintah County, Utah

Gentlemen:

On April 12, 2007, we received an indenture dated April 6, 2007, whereby QEP Uinta Basin, Inc. resigned as Unit Operator and Questar Exploration and Production Company was designated as Successor Unit Operator for the Red Wash Unit, Uintah County, Utah.

This indenture was executed by all required parties and the signatory parties have complied with Sections 5 and 6 of the unit agreement. The instrument is hereby approved effective April 23, 2007. In approving this designation, the Authorized Officer neither warrants nor certifies that the designated party has obtained all required approval that would entitle it to conduct operations under the Red Wash Unit Agreement.

Your nationwide oil and gas bond No. ESB000024 will be used to cover all federal operations within the Red Wash Unit.

It is requested that you notify all interested parties of the change in unit operator. Copies of the approved instruments are being distributed to the appropriate federal offices, with one copy returned herewith.

Sincerely,

/s/ Greg J. Noble

Greg J. Noble
Acting Chief, Branch of Fluid Minerals

Enclosure
bcc: Field Manager - Vernal (w/enclosure)
SITLA
Division of Oil, Gas & Mining
File - Red Wash Unit (w/enclosure)
Agr. Sec. Chron
Reading File
Central Files
UT922:TAThompson:tt:4/23/07

RECEIVED
APR 30 2007
DIV. OF OIL, GAS & MINING

Division of Oil, Gas and Mining

OPERATOR CHANGE WORKSHEET (for state use only)

ROUTING
CDW

Change of Operator (Well Sold) **X - Operator Name Change**

The operator of the well(s) listed below has changed, effective: **6/14/2010**

FROM: (Old Operator):	**TO:** (New Operator):
N5085-Questar Exploration and Production Company 1050 17th St, Suite 500 Denver, CO 80265 Phone: 1 (303) 308-3048	N3700-QEP Energy Company 1050 17th St, Suite 500 Denver, CO 80265 Phone: 1 (303) 308-3048

CA No. **Unit:** **RED WASH**

WELL NAME	SEC	TWN	RNG	API NO	ENTITY NO	LEASE TYPE	WELL TYPE	WELL STATUS
SEE ATTACHED								

OPERATOR CHANGES DOCUMENTATION

Enter date after each listed item is completed

1. (R649-8-10) Sundry or legal documentation was received from the **FORMER** operator on: 6/28/2010
2. (R649-8-10) Sundry or legal documentation was received from the **NEW** operator on: 6/28/2010
3. The new company was checked on the **Department of Commerce, Division of Corporations Database on:** 6/24/2010

4a. Is the new operator registered in the State of Utah: Business Number: 764611-0143

5a. (R649-9-2)Waste Management Plan has been received on: Requested

5b. Inspections of LA PA state/fee well sites complete on: n/a

5c. Reports current for Production/Disposition & Sundries on: ok

6. **Federal and Indian Lease Wells:** The BLM and or the BIA has approved the merger, name change, or operator change for all wells listed on Federal or Indian leases on: BLM 8/16/2010 BIA not yet
7. **Federal and Indian Units:**
   The BLM or BIA has approved the successor of unit operator for wells listed on: 8/16/2010
8. **Federal and Indian Communization Agreements ("CA"):**
   The BLM or BIA has approved the operator for all wells listed within a CA on: N/A
9. **Underground Injection Control ("UIC")** Division has approved UIC Form 5 Transfer of Authority to **Inject,** for the enhanced/secondary recovery unit/project for the water disposal well(s) listed on: 6/29/2010

DATA ENTRY:

1. Changes entered in the **Oil and Gas Database on:** 6/30/2010
2. Changes have been entered on the **Monthly Operator Change Spread Sheet on:** 6/30/2010
3. Bond information entered in RBDMS on: 6/30/2010
4. Fee/State wells attached to bond in RBDMS on: 6/30/2010
5. Injection Projects to new operator in RBDMS on: 6/30/2010
6. Receipt of Acceptance of Drilling Procedures for APD/New on: n/a

BOND VERIFICATION:

1. Federal well(s) covered by Bond Number: ESB000024
2. Indian well(s) covered by Bond Number: 965010693

3a. (R649-3-1) The **NEW** operator of any state/fee well(s) listed covered by Bond Number 965010695

3b. The **FORMER** operator has requested a release of liability from their bond on: n/a

LEASE INTEREST OWNER NOTIFICATION:

4. (R649-2-10) The **NEW** operator of the fee wells has been contacted and informed by a letter from the Division of their responsibility to notify all interest owners of this change on: n/a

COMMENTS:

STATE OF UTAH
DEPARTMENT OF NATURAL RESOURCES
DIVISION OF OIL, GAS AND MINING

FORM 9

SUNDRY NOTICES AND REPORTS ON WELLS

Do not use this form for proposals to drill new wells, significantly deepen existing wells below current bottom-hole depth, reenter plugged wells, or to drill horizontal laterals. Use APPLICATION FOR PERMIT TO DRILL form for such proposals.

5. LEASE DESIGNATION AND SERIAL NUMBER: See attached
6. IF INDIAN, ALLOTTEE OR TRIBE NAME: See attached
7. UNIT or CA AGREEMENT NAME: See attached
8. WELL NAME and NUMBER: See attached
9. API NUMBER: Attached
10. FIELD AND POOL, OR WILDCAT: See attached

1. TYPE OF WELL: OIL WELL ☐ GAS WELL ☐ OTHER _____

2. NAME OF OPERATOR: Questar Exploration and Production Company N5085

3. ADDRESS OF OPERATOR: 1050 17th Street, Suite 500 CITY Denver STATE CO ZIP 80265 PHONE NUMBER: (303) 672-6900

4. LOCATION OF WELL

FOOTAGES AT SURFACE: See attached

COUNTY: Attached

QTR/QTR, SECTION, TOWNSHIP, RANGE, MERIDIAN:

STATE: UTAH

11. CHECK APPROPRIATE BOXES TO INDICATE NATURE OF NOTICE, REPORT, OR OTHER DATA

TYPE OF SUBMISSION	TYPE OF ACTION		
☑ NOTICE OF INTENT (Submit in Duplicate)	☐ ACIDIZE	☐ DEEPEN	☐ REPERFORATE CURRENT FORMATION
Approximate date work will start: 6/14/2010	☐ ALTER CASING	☐ FRACTURE TREAT	☐ SIDETRACK TO REPAIR WELL
	☐ CASING REPAIR	☐ NEW CONSTRUCTION	☐ TEMPORARILY ABANDON
	☐ CHANGE TO PREVIOUS PLANS	☐ OPERATOR CHANGE	☐ TUBING REPAIR
	☐ CHANGE TUBING	☐ PLUG AND ABANDON	☐ VENT OR FLARE
☐ SUBSEQUENT REPORT (Submit Original Form Only)	☐ CHANGE WELL NAME	☐ PLUG BACK	☐ WATER DISPOSAL
Date of work completion:	☐ CHANGE WELL STATUS	☐ PRODUCTION (START/RESUME)	☐ WATER SHUT-OFF
	☐ COMMINGLE PRODUCING FORMATIONS	☐ RECLAMATION OF WELL SITE	☑ OTHER: Operator Name Change
	☐ CONVERT WELL TYPE	☐ RECOMPLETE - DIFFERENT FORMATION	

12. DESCRIBE PROPOSED OR COMPLETED OPERATIONS. Clearly show all pertinent details including dates, depths, volumes, etc.

Effective June 14, 2010 Questar Exploration and Production Company changed its name to QEP Energy Company. This name change involves only an internal corporate name change and no third party change of operator is involved. The same employees will continue to be responsible for operations of the properties described on the attached list. All operations will continue to be covered by bond numbers:
Federal Bond Number: 965002976 (BLM Reference No. ESB000024) N3700
Utah State Bond Number: ~~965003033~~ 965010695
Fee Land Bond Number: ~~965003033~~
BIA Bond Number: ~~799446~~ 965010693

The attached document is an all inclusive list of the wells operated by Questar Exploration and Production Company. As of June 14, 2010 QEP Energy Company assumes all rights, duties and obligations as operator of the properties as described on the list

NAME (PLEASE PRINT) Morgan Anderson TITLE Regulatory Affairs Analyst

SIGNATURE Morgan Anderson DATE 6/23/2010

(This space for State use only)

RECEIVED
JUN 28 2010
DIV. OF OIL, GAS & MINING

APPROVED 6/30/2009
Earlene Russell
Division of Oil, Gas and Mining
Earlene Russell, Engineering Technician

(5/2000) (See Instructions on Reverse Side)

Questar Exploration Production Company (N5085) to QEP Energy Company (N3700)
RED WASH
effective June 14, 2010

well_name	sec	twp	rng	api	entity	mineral lease	type	stat	C
RW 34-23B	23	070S	230E	4304715136	5670	Federal	OW	P	
RW 41-23B	23	070S	230E	4304715138	5670	Federal	OW	P	
RW 32-22B	22	070S	230E	4304715139	5670	Federal	OW	P	
RW 43-23B	23	070S	230E	4304715140	5670	Federal	OW	P	
RW 32-17C	17	070S	240E	4304715145	5670	Federal	OW	P	
RW 34-26B	26	070S	230E	4304715148	5670	Federal	GW	TA	
RW 32-14B	14	070S	230E	4304715150	5670	Federal	OW	P	
RW 34-14B	14	070S	230E	4304715152	5670	Federal	OW	S	
RW 23-22B	22	070S	230E	4304715153	5670	Federal	OW	TA	
RW 43-22B	22	070S	230E	4304715155	5670	Federal	OW	P	
RW 32-23B	23	070S	230E	4304715156	5670	Federal	OW	P	
RW 23-13B	13	070S	230E	4304715157	5670	Federal	GW	TA	
RW 34-22B	22	070S	230E	4304715158	5670	Federal	OW	P	
RW 32-13B	13	070S	230E	4304715163	5670	Federal	GW	P	
RW 14-23B	23	070S	230E	4304715165	5670	Federal	OW	S	
RW 14-24A	24	070S	220E	4304715166	17554	Federal	OW	DRL	
RW 21-24B	24	070S	230E	4304715167	5670	Federal	OW	TA	
RW 34-13B	13	070S	230E	4304715168	5670	Federal	OW	P	
RW 21-29C	29	070S	240E	4304715169	5670	Federal	GW	P	
RW 12-17B	17	070S	230E	4304715170	5670	Federal	OW	P	
RW 32-33C	33	070S	240E	4304715171	5670	Federal	GW	P	
RW 14-23A	23	070S	220E	4304715176	5670	Federal	OW	P	
RW 12-18C	18	070S	240E	4304715183	5670	Federal	OW	P	
RW 21-22B	22	070S	230E	4304715186	5670	Federal	GW	TA	
RW 34-18B	18	070S	230E	4304715189	5670	Federal	OW	P	
RW 21-27B	27	070S	230E	4304715191	5670	Federal	OW	TA	
RW 23-22A	22	070S	220E	4304715192	5670	Federal	OW	P	
RW 21-18C	18	070S	240E	4304715193	5670	Federal	OW	P	
RW 12-13B	13	070S	230E	4304715196	5670	Federal	GW	S	
RW 32-18C	18	070S	240E	4304715198	5670	Federal	GW	P	
RWU 77 (21-13B)	13	070S	230E	4304715199	5670	Federal	OW	P	
RW 32-28B	28	070S	230E	4304715200	5670	Federal	OW	P	
RW 12-27B	27	070S	230E	4304715201	5670	Federal	OW	TA	
RW 14-27B	27	070S	230E	4304715202	5670	Federal	OW	P	
RW 41-31B	31	070S	230E	4304715203	5670	Federal	OW	P	
RW 41-27A	27	070S	220E	4304715205	5670	Federal	OW	S	
RW 44-14B	14	070S	230E	4304715206	5670	Federal	GW	P	
RW 43-21B	21	070S	230E	4304715211	5670	Federal	OW	P	
RW 12-22A	22	070S	220E	4304715213	5670	Federal	OW	P	
RW 12-22B	22	070S	230E	4304715218	5670	Federal	OW	P	
RW 34-21B	21	070S	230E	4304715220	5670	Federal	OW	P	
RW 34-15B	15	070S	230E	4304715222	5670	Federal	OW	P	
RW 32-21B	21	070S	230E	4304715226	5670	Federal	OW	P	
RW 21-28B	28	070S	230E	4304715227	5670	Federal	OW	P	

Bonds: BLM = ESB000024
BIA = 956010693
State = 965010695

Questar Exploration Production Company (N5085) to QEP Energy Company (N3700)
RED WASH
effective June 14, 2010

well_name	sec	twp	rng	api	entity	mineral lease	type	stat	C
RW 23-23A	23	070S	220E	4304715228	5670	Federal	OW	P	
RW 32-24A	24	070S	220E	4304715229	5670	Federal	OW	P	
RW 32-28A	28	070S	220E	4304715230	5670	Federal	OW	S	
RW 21-19B	19	070S	230E	4304715233	5670	Federal	OW	P	
RW 43-29A	29	070S	220E	4304715236	5670	Federal	OW	S	C
RW 23-28B	28	070S	230E	4304715237	17525	Federal	OW	P	C
RW 13-13B	13	070S	230E	4304715238	5670	Federal	GW	P	
RW 24-14B	14	070S	230E	4304715239	5670	Federal	OW	P	
RW 41-29A	29	070S	220E	4304715243	5670	Federal	OW	P	
RW 14-15B	15	070S	230E	4304715246	5670	Federal	OW	P	
RW 41-34B	34	070S	230E	4304715250	5670	Federal	OW	P	
RW 41-30B	30	070S	230E	4304715254	5670	Federal	OW	P	
RW 24-22B	22	070S	230E	4304715255	5670	Federal	OW	P	
RW 33-14B	14	070S	230E	4304715257	5670	Federal	OW	P	
RW 21-18B	18	070S	230E	4304715258	5670	Federal	OW	TA	
RW 22-22B	22	070S	230E	4304715260	5670	Federal	OW	TA	C
RW 42-14B	14	070S	230E	4304715264	5670	Federal	OW	P	
RW 14-29B	29	070S	230E	4304715265	5670	Federal	OW	P	
RW 32-30B	30	070S	230E	4304715268	5670	Federal	OW	P	
RW 32-15B	15	070S	230E	4304715270	5670	Federal	OW	P	
RW 12-20B	20	070S	230E	4304715272	5670	Federal	OW	S	
RW 12-28B	28	070S	230E	4304715274	5670	Federal	OW	P	
RW 32-26B	26	070S	230E	4304715275	5670	Federal	GW	TA	
RW 31-28B	28	070S	230E	4304715283	5670	Federal	OW	TA	
RW 34-30B	30	070S	230E	4304715288	5670	Federal	OW	P	
RW 23-26B	26	070S	230E	4304715290	5670	Federal	GW	S	
RW 41-33A	33	070S	220E	4304715294	5670	Federal	OW	P	
RW 43-24B	24	070S	230E	4304715295	5670	Federal	GW	TA	
RW 12-14B	14	070S	230E	4304715296	5670	Federal	OW	S	
RW 32-28C	28	070S	240E	4304715302	5670	Federal	GW	P	
RW 23-25A	25	070S	220E	4304715305	5670	Federal	OW	P	
RW 41-8F	08	080S	240E	4304720014	5670	Federal	GW	P	
RW 44-21C	21	070S	240E	4304730149	5670	Federal	GW	S	
RW 13-27B	27	070S	230E	4304730199	5670	Federal	OW	TA	
RW 21-34B	34	070S	230E	4304730258	5670	Federal	OW	P	
RW 43-26B	26	070S	230E	4304730259	5670	Federal	OW	TA	
RW 14-18C	18	070S	240E	4304730309	5670	Federal	OW	P	
RW 12-26B	26	070S	230E	4304730311	5670	Federal	OW	TA	
RW 32-24B	24	070S	230E	4304730313	5670	Federal	OW	P	
RW 34-18C	18	070S	240E	4304730314	5670	Federal	OW	P	
RW 21-19C	19	070S	240E	4304730340	5670	Federal	GW	P	
RW 14-25B	25	070S	230E	4304730341	5670	Federal	OW	P	
RW 32-35B	35	070S	230E	4304730342	5670	Federal	OW	TA	
RW 12-36B	36	070S	230E	4304730344	5670	Federal	OW	S	

Bonds: BLM = ESB000024
BIA = 956010693
State = 965010695

Questar Exploration Production Company (N5085) to QEP Energy Company (N3700)
RED WASH
effective June 14, 2010

well_name	sec	twp	rng	api	entity	mineral lease	type	stat	C
RW 22-14B	14	070S	230E	4304730345	5670	Federal	OW	P	
RW 42-13B	13	070S	230E	4304730346	5670	Federal	OW	P	
RW 23-19C	19	070S	240E	4304730348	5670	Federal	GW	P	
RW 22-18C	18	070S	240E	4304730387	5670	Federal	OW	P	
RW 22-17C	17	070S	240E	4304730388	5670	Federal	GW	P	
RW 44-26B	26	070S	230E	4304730520	5670	Federal	GW	P	
RW 42-27B	27	070S	230E	4304731051	5670	Federal	OW	TA	
RW 44-27B	27	070S	230E	4304731053	5670	Federal	OW	TA	
RW 44-23B	23	070S	230E	4304731054	5670	Federal	GW	P	
RW 11-35B	35	070S	230E	4304731079	5670	Federal	OW	P	
RW 22-35B	35	070S	230E	4304731082	5670	Federal	OW	P	
RW 33-23B	23	070S	230E	4304731476	5670	Federal	GW	TA	
RW 11-24B	24	070S	230E	4304731477	5670	Federal	OW	P	
RW 42-21B	21	070S	230E	4304731478	5670	Federal	OW	P	
RW 13-24B	24	070S	230E	4304731517	5670	Federal	OW	P	
RW 42-23B	23	070S	230E	4304731576	5670	Federal	GW	TA	
RW 12-35B	35	070S	230E	4304731578	5670	Federal	OW	S	
RW 24-15B	15	070S	230E	4304731579	5670	Federal	OW	P	
RW 24-18C	18	070S	240E	4304731582	5670	Federal	GW	P	
RW 43-15B	15	070S	230E	4304731682	17643	Federal	GW	DRL	C
RW 34-17B	17	070S	230E	4304731819	5670	Federal	OW	P	
RW 41-4F	04	080S	240E	4304732538	5670	Federal	GW	TA	
RW 23-23C	23	070S	240E	4304732629	5670	Federal	GW	P	
RW 14-17B	17	070S	230E	4304732738	5670	Federal	OW	P	
RW 32-17B	17	070S	230E	4304732981	5670	Federal	OW	P	
RW 32-18B	18	070S	230E	4304733018	5670	Federal	OW	P	
RW 42-20B	20	070S	230E	4304733490	5670	Federal	OW	P	
RW 22-20B	20	070S	230E	4304733491	5670	Federal	OW	P	
RW 24-19B	19	070S	230E	4304733492	5670	Federal	OW	P	
RW 22-21B	21	070S	230E	4304733522	5670	Federal	OW	S	
RW 24-20B	20	070S	230E	4304733523	5670	Federal	OW	P	
RW 44-19B	19	070S	230E	4304733524	5670	Federal	OW	P	
RW 44-20B	20	070S	230E	4304733525	5670	Federal	OW	P	
RW 24-18B	18	070S	230E	4304733554	5670	Federal	OW	P	
RW 42-19B	19	070S	230E	4304733556	5670	Federal	OW	P	
RW 22-19B	19	070S	230E	4304733559	5670	Federal	OW	P	
RW 23-24A	24	070S	220E	4304733567	5670	Federal	OW	P	
RW 42-24A	24	070S	220E	4304733569	5670	Federal	OW	P	
RW 21-25A	25	070S	220E	4304733576	5670	Federal	OW	P	
RW 41-25A	25	070S	220E	4304733579	5670	Federal	OW	P	
RW 21-24A	24	070S	220E	4304733592	5670	Federal	OW	P	
RW 44-18B	18	070S	230E	4304733594	5670	Federal	OW	P	
RW 41-24A	24	070S	220E	4304733769	5670	Federal	OW	P	
RW 42-30B	30	070S	230E	4304733771	5670	Federal	OW	S	

Bonds: BLM = ESB000024
BIA = 956010693
State = 965010695

Questar Exploration Production Company (N5085) to QEP Energy Company (N3700)
RED WASH
effective June 14, 2010

well_name	sec	twp	rng	api	entity	mineral lease	type	stat	C
RWU 44-30B	30	070S	230E	4304733772	5670	Federal	OW	P	
RW 22-25A	25	070S	220E	4304733786	5670	Federal	OW	P	
RW 34-27C	27	070S	240E	4304735045	5670	Federal	GW	P	
RW 34-22C	22	070S	240E	4304735098	5670	Federal	GW	P	
RW 34-23AG	23	070S	220E	4304735668	5670	Federal	OW	P	
RWU 32-27AG	27	070S	220E	4304735670	5670	Federal	OW	P	
RW 14-34AMU	34	070S	220E	4304735671	14277	Federal	GW	P	
RW 44-08FG	08	080S	240E	4304736349	15261	Federal	GW	P	
RW 34-34 AD	34	070S	220E	4304736351	16177	Federal	GW	P	
RW 33-31 BD	31	070S	230E	4304736357		Federal	GW	APD	C
RW 13-31 BD	31	070S	230E	4304736358		Federal	GW	APD	C
RW 21-26AD	26	070S	220E	4304736768	5670	Federal	OW	OPS	C
RW 43-26AG	26	070S	220E	4304736769	16575	Federal	OW	OPS	C
RW 43-23AG	23	070S	220E	4304736770	5670	Federal	OW	OPS	C
RW 41-26AG	26	070S	220E	4304736818	5670	Federal	OW	OPS	C
RW 04-25B	25	070S	230E	4304736982	17224	Federal	OW	P	
RW 34-27ADR	27	070S	220E	4304739445	16330	Federal	GW	P	
RW 32-29CD	29	070S	240E	4304739854		Federal	GW	APD	C
RW 24-10FD	10	080S	240E	4304739963		Federal	GW	APD	C
RW 34-20CD	20	070S	240E	4304739964		Federal	GW	APD	C
RW 32-20CD	20	070S	240E	4304739965		Federal	GW	APD	
RW 24-21CD	21	070S	240E	4304739966		Federal	GW	APD	C
RW 41-28CD	28	070S	240E	4304739967		Federal	GW	APD	C
RW 41-33CD	33	070S	240E	4304739968		Federal	GW	APD	C
RW 14-35 AMU	35	070S	220E	4304740051		Federal	GW	APD	C
RW 44-35 AMU	35	070S	220E	4304740052		Federal	GW	APD	
RW 12-17FG	17	080S	240E	4304740602		Federal	GW	APD	C

Bonds: BLM = ESB000024
BIA = 956010693
State = 965010695

United States Department of the Interior

BUREAU OF LAND MANAGEMENT
Utah State Office
P.O. Box 45155
Salt Lake City, UT 84145-0155
http://www.blm.gov/ut/st/en.html

TAKE PRIDE IN AMERICA

IN REPLY REFER TO:
3100
(UT-922)

JUL 28 2010

Memorandum

To: Vernal Field Office, Price Field Office, Moab Field Office

From: Chief, Branch of Minerals Roger L Bankert

Subject: Name Change Recognized

Attached is a copy of the Certificate of Name Change issued by the Texas Secretary of State and a decision letter recognizing the name change from the Eastern States Office. We have updated our records to reflect the name change in the attached list of leases.

The name change from **Questar Exploration and Production Company** into **QEP Energy Company** is effective June 8, 2010.

cc: MMS
UDOGM

RECEIVED
AUG 16 2010
DIV. OF OIL, GAS & MINING