



Coastal
The Energy People

September 17, 1999

Bureau of Land Management
Vernal District Office
170 South 500 East
Vernal, Utah 84078

Attention: Ed Forseman/Wayne Bankert/Greg Darlington

Gentlemen:

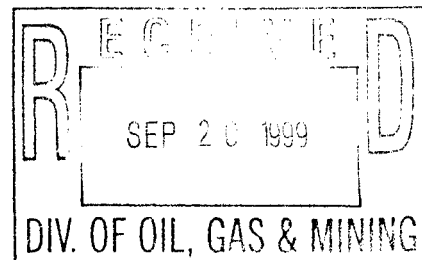
Enclosed are the original and two copies of the Application for Permit to Drill for the following: Archee #1-117, Ute Tribal #35-113, Ute Tribal #35-111, Ouray #33-91, Ouray #32-89, Tribal #2-119.

If you should have any questions or need additional information, please do not hesitate to call me @ (435)-781-7024.

Sincerely,

Sheila Upchego
Environmental Secretary

CC: Ferron Secakuku, Ute Indian Tribe Energy & Minerals
Charles Cameron, Bureau of Indian Affairs
✓ Lisha Cordova, State of Utah Division of Oil, Gas & Mining



Coastal Oil & Gas Corporation

A SUBSIDIARY OF THE COASTAL CORPORATION
1368 S 1200 E • P.O. BOX 1148 • VERNAL UT 84078 • 435/789-4433 • FAX 435.789-4436

UNITED STATES
DEPARTMENT OF THE INTERIOR
BUREAU OF LAND MANAGEMENT

APPLICATION FOR PERMIT TO DRILL OR DEEPEN

1a. TYPE OF WORK
 DRILL DEEPEN

b. TYPE OF WELL
 OIL WELL GAS WELL OTHER SINGLE ZONE MULTIPLE ZONE

2. NAME OF OPERATOR
 Coastal Oil & Gas Corporation

3. ADDRESS AND TELEPHONE NO.
 P.O. Box 1148, Vernal UT 84078 (435)-781-7023

4. LOCATION OF WELL (Report location clearly and in accordance with any State requirements.)*
 At surface
 NE/NE
 At proposed prod. zone
 666' FNL & 663' FEL
 4,436,209 N
 617,128 E

5. LEASE DESIGNATION AND SERIAL NO.
 14-20-H62-2870

6. IF INDIAN, ALLOTTEE OR TRIBE NAME
 Ute

7. UNIT AGREEMENT NAME
 N/A

8. FARM OR LEASE NAME, WELL NO.
 Tribal #2-119

9. API WELL NO.

10. FIELD AND POOL, OR WILDCAT
 Ouray

11. SEC., T., R., M., OR BLK. AND SURVEY OR AREA
 Lot1, Sec.2, T9S, R20E

12. COUNTY OR PARISH
 Uintah

13. STATE
 Utah

14. DISTANCE IN MILES AND DIRECTION FROM NEAREST TOWN OR POST OFFICE*
 2.0 miles to Ouray

15. DISTANCE FROM PROPOSED* LOCATION TO NEAREST PROPERTY OR LEASE LINE, FT. (Also to nearest drlg. unit line, if any) 663'

16. NO. OF ACRES IN LEASE
 322.59

17. NO. OF ACRES ASSIGNED TO THIS WELL
 162.59

18. DISTANCE FROM PROPOSED LOCATION* TO NEAREST WELL, DRILLING, COMPLETED, OR APPLIED FOR, ON THIS LEASE, FT. Refer to Topo C

19. PROPOSED DEPTH
 9650'

20. ROTARY OR CABLE TOOLS
 Rotary

21. ELEVATIONS (Show whether DF, RT, GR, etc.)
 4657.2' GR

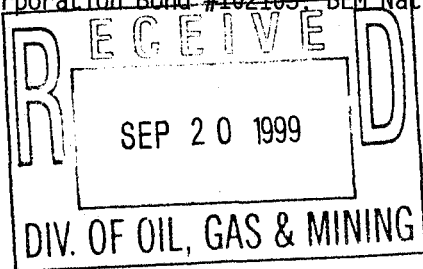
22. APPROX. DATE WORK WILL START*
 Upon Approval

23. PROPOSED CASING AND CEMENTING PROGRAM

SIZE OF HOLE	GRADE, SIZE OF CASING	WEIGHT PER FOOT	SETTING DEPTH	QUANTITY OF CEMENT
Refer to attached				
Drilling Program				

Coastal Oil & Gas Corporation is considered to be the operator of the subject well. Coastal Oil & Gas Corporation agrees to be responsible under terms and conditions of the lease for the operations conducted upon leased lands.

Bond coverage pursuant to 43 CFR 3104 for the lease activities is being provided by Coastal Oil & Gas Corporation Bond #102103, BLM Nationwide Bond #U-605382-9, BLM Nationwide Bond #114066-A.



BIA

Federal Approval of this Action is Necessary

IN ABOVE SPACE DESCRIBE PROPOSED PROGRAM: If proposal is to deepen, give data on present productive zone and proposed new productive zone. If proposal is to drill or deepen directionally, give pertinent data on subsurface locations and measured and true vertical depths. Give blowout preventer program, if any.

24. SIGNED Cheryl Cameron TITLE Environmental Analyst DATE September 14, 1999

(This space for Federal or State office use)

PERMIT NO. 43-042-33389 APPROVAL DATE _____

Application approval does not warrant or certify that the applicant holds legal or equitable title to those rights in the subject lease which would entitle the applicant to conduct operations thereon. CONDITIONS OF APPROVAL, IF ANY:

APPROVED BY Bradley G. Hill TITLE BRADLEY G. HILL RECLAMATION SPECIALIST III DATE 10/7/99

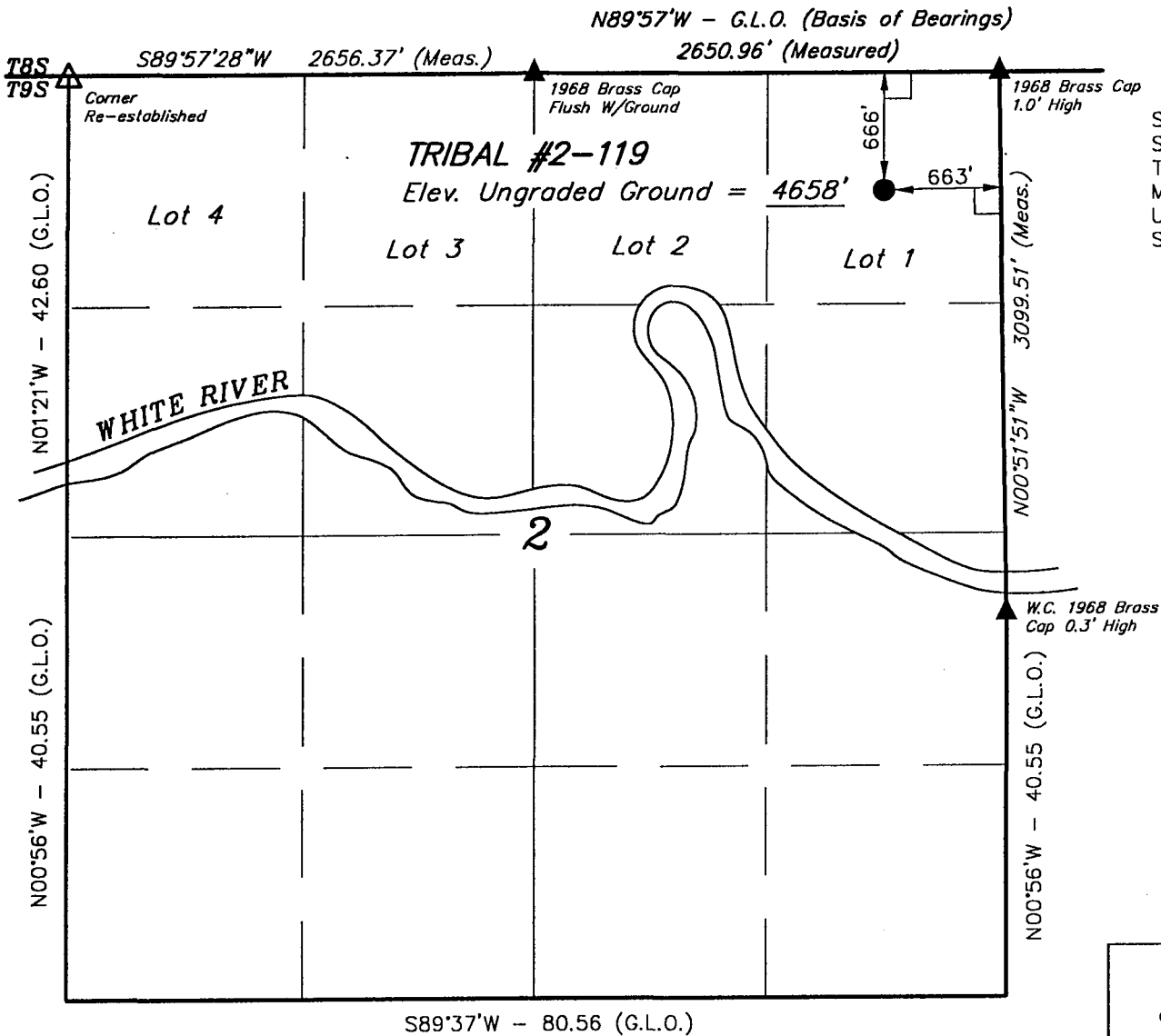
*See Instructions On Reverse Side

Title 18 U.S.C. Section 1001, makes it a crime for any person knowingly and willfully to make to any department or agency of the United States any false, fictitious or fraudulent statements or representations as to any matter within its jurisdiction.

T9S, R20E, S.L.B.&M.

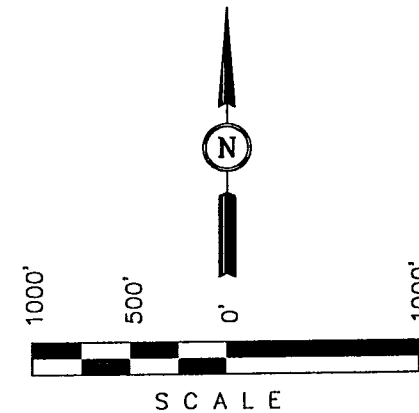
COASTAL OIL & GAS CORP.

Well location, TRIBAL #2-119, located as shown in Lot 1 of Section 2, T9S, R20E, S.L.B.&M., Uintah County, Utah.



BASIS OF ELEVATION

SPOT ELEVATION AT A ROAD INTERSECTION IN THE SE 1/4 SW 1/4 OF SECTION 31, T8S, R21E, S.L.B.&M. TAKEN FROM THE OURAY SE QUADRANGLE, UTAH, UINTAH COUNTY, 7.5 MINUTE SERIES (TOPOGRAPHICAL MAP) PUBLISHED BY THE UNITED STATES DEPARTMENT OF THE INTERIOR, GEOLOGICAL SURVEY. SAID ELEVATION IS MARKED AS BEING 4666 FEET.



CERTIFICATE

THIS IS TO CERTIFY THAT THE ABOVE PLAT WAS PREPARED FROM FIELD NOTES OF ACTUAL SURVEYS MADE BY ME OR UNDER MY SUPERVISION AND THAT THE SAME ARE TRUE AND CORRECT TO THE BEST OF MY KNOWLEDGE AND BELIEF.

Robert L. Staley
 REGISTERED LAND SURVEYOR
 REGISTRATION No. 161319
 STATE OF UTAH

LEGEND:

- └─┘ = 90° SYMBOL
- = PROPOSED WELL HEAD.
- ▲ = SECTION CORNERS LOCATED.
- △ = SECTION CORNERS RE-ESTABLISHED.

LATITUDE = 40°04'14"
 LONGITUDE = 109°37'35"

UINTAH ENGINEERING & LAND SURVEYING
 85 SOUTH 200 EAST - VERNAL, UTAH 84078
 (435) 789-1017

SCALE 1" = 1000'	DATE SURVEYED: 8-25-99	DATE DRAWN: 9-7-99
PARTY K.K. R.W. C.B.T.	REFERENCES G.L.O. PLAT	
WEATHER WARM	FILE COASTAL OIL & GAS CORP.	

**TRIBAL #2-119
NE/NE LOT 1, SECTION 2-T9S-R20E
UINTAH COUNTY, UTAH
LEASE NUMBER: 14-20-H62-2870**

**ONSHORE ORDER NO. 1
COASTAL OIL & GAS CORPORATION**

DRILLING PROGRAM

1. Estimated Tops of Important Geologic Markers:

Formation	Depth
KB	4660'
Green River	2020'
Wasatch	5550'
Mesaverde	8850'
Total Depth	9450'

2. Estimated Depths of Anticipated Water, Oil, Gas, or Mineral Formations:

Substance	Formation	Depth
Oil/Gas	Green River	4660'
	Wasatch	2020'
	Mesaverde	8850'
Water	N/A	
Other Minerals	N/A	

3. Pressure Control Equipment:

Please see the Natural Buttes Unit Standard Operating Procedure (SOP).

4. Proposed Casing & Cementing Program:

Please see the Natural Buttes Unit SOP.

Casing and Cementing Program changes from the Natural Buttes Unit SOP are as follows:

<i>SURFACE CASING</i>	<i>Depth</i>	<i>Hole Size</i>	<i>Csg Size</i>	<i>Wt/Ft</i>	<i>Grade</i>	<i>Type</i>
Kicker Sand Not Present	0-450'	11"	8-5/8"	24#	K-55	ST&C

<i>Surface Casing</i>	<i>Fill</i>	<i>Type & Amount</i>
Kicker Sand Not Present -- 0-900'	900'	255 sx Class "G" + 2% CaCl ₂ , 15.6 ppg, 1.19 cf/sx (Cement will be circulated to surface, about 25% excess).
<i>Production Casing</i>	<i>Type & Amount</i>	
500' above productive interval-surface	Lead: Extended, Lite, or Hi-Fill cement + additives, 11 ppg, 3.81 cf/sx.	
TD-500' above productive interval	Tail: Extended Class "G" or 50:50 Poz + additives, 14.3 ppg; or RFC, 14.0-14.5 ppg, 1.26 cf/sx.	

5. **Drilling Fluids Program:**

Please see the Natural Buttes Unit SOP.

If the Kicker Sand is present, weighted mud (9.0 ppg or less) may be required. If hole conditions warrant, a mud system will be used.

6. **Evaluation Program:**

Please see the Natural Buttes Unit SOP.

7. **Abnormal Conditions:**

Maximum anticipated bottomhole pressure approximately equals 3,860 psi (calculated at 0.4 psi/foot).

Maximum anticipated surface pressure equals approximately 1,737 psi (bottomhole pressure minus the pressure of a partially evacuated hole calculated at 0.22 psi/foot).

8. **Anticipated Starting Dates & Notification of Operations:**

Please see the Natural Buttes Unit SOP.

9. **Variances:**

Please see the Natural Buttes Unit SOP.

10. **Other Information:**

Please see the Natural Buttes Unit SOP.

**TRIBAL #2-119
NE/NE, LOT 1, SECTION 2-T9S-R20E
UINTAH COUNTY, UTAH
LEASE NUMBER: 14-20-H62-2870**

ONSHORE ORDER NO. 1

MULTI-POINT SURFACE USE & OPERATIONS PLAN

An onsite inspection was conducted for the above referenced location on 9/8/99. In attendance at the inspection were the following individuals:

Ronny Routh	Coastal Oil & Gas Corporation
Paul Breshears	Coastal Oil & Gas Corporation
Larry Hain	Coastal Oil & Gas Corporation
Carroll Wilson	Coastal Oil & Gas Corporation
Greg Darlington	Bureau of Land Management
Manuel Myore	Bureau of Indian Affairs
Alvin Ignacio	Ute Tribe
Robert Kay	Uintah Engineering & Land Surveying
Gary Streeter	Uintah Engineering & Land Surveying
Harley Jackson	Jackson Construction
Jim Justice	J&L Oilfield Service
John Faucett	John E. Faucett Construction

1. Existing Roads:

Refer to Topo Map A for directions to the location.

Refer to Topo Maps A and B for location of access roads within a 2-mile radius.

2. Planned Access Roads:

Please see the Natural Buttes Unit Standard Operating Procedure (SOP).

Refer to Topo Map B for the location of the proposed access road.

3. Location of Existing Wells Within a 1-Mile Radius:

Please refer to Topo Map C.

4. Location of Existing & Proposed Facilities:

Please see the Natural Buttes Unit SOP.

Please refer to Topo Map D for the location of the proposed pipeline. The proposed pipeline will be buried below plow depth.

5. Location and Type of Water Supply:

Please see the Natural Buttes Unit SOP.

6. **Source of Construction Materials:**

Please see the Natural Buttes Unit SOP.

7. **Methods of Handling Waste Materials:**

Please see the Natural Buttes Unit SOP.

8. **Ancillary Facilities:**

Please see the Natural Buttes Unit SOP.

9. **Well Site Layout:** (See Location Layout Diagram)

The attached Location Layout Diagram describes drill pad cross-sections, cuts and fills, and locations of the mud tanks, reserve pit, flare pit, pipe racks, trailer parking, spoil dirt stockpile(s), and surface material stockpile(s).

Please see the attached diagram to describe rig orientation, parking areas, and access roads.

The reserve pit will be lined, and when the reserve pit is closed, the pit liner will be buried below plow depth.

10. **Plans for Reclamation of the Surface:**

Please see the Natural Buttes Unit SOP.

11. **Surface Ownership:**

The well pad and access road are located on lands owned by the Ute Tribe.

12. **Other Information:**

A Class III archaeological survey was conducted by Montgomery Archaeological Consultants. A copy of this report is attached. Cultural resource clearance was recommended for this location.

13. Lessee's or Operators's Representative & Certification:


Cheryl Cameron
Environmental Analyst
Coastal Oil & Gas Corporation
P.O. Box 1148
Vernal, UT 84078
(435) 7817023

Tom Young
Drilling Manager
Coastal Oil & Gas Corporation
9 Greenway Plaza, Suite 2770
Houston, TX 77046
(713) 418-4156

Certification: All lease and/or unit operations will be conducted in such a manner that full compliance is made with all applicable laws, regulations, Onshore Oil and Gas Orders, the approved Plan of Operations, and any applicable Notice to Lessees.

The Operator will be fully responsible for the actions of its subcontractors. A complete copy of the approved "Application for Permit to Drill" will be furnished to the field representative(s) to ensure compliance and shall be on location during all construction and drilling operations.

I hereby certify that I, or persons under my supervision, have inspected the proposed drill site and access route, that I am familiar with the conditions that currently exist; that the statements made in this plan are, to the best of my knowledge, true and correct; and the work associated with the operations proposed herein will be performed by the Operator, its contractors, and subcontractors in conformity with this plan and the terms and conditions under which it is approved.


Cheryl Cameron

9/14/99
Date

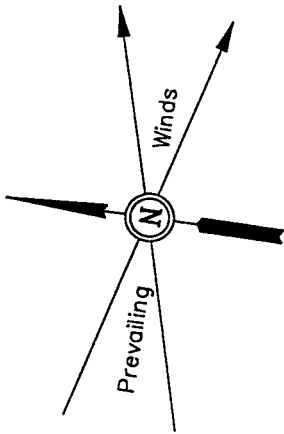
COASTAL OIL & GAS CORP.

LOCATION LAYOUT FOR

TRIBAL #2-119

SECTION 2, T9S, R20E, S.L.B.&M.

666' FNL 663' FEL


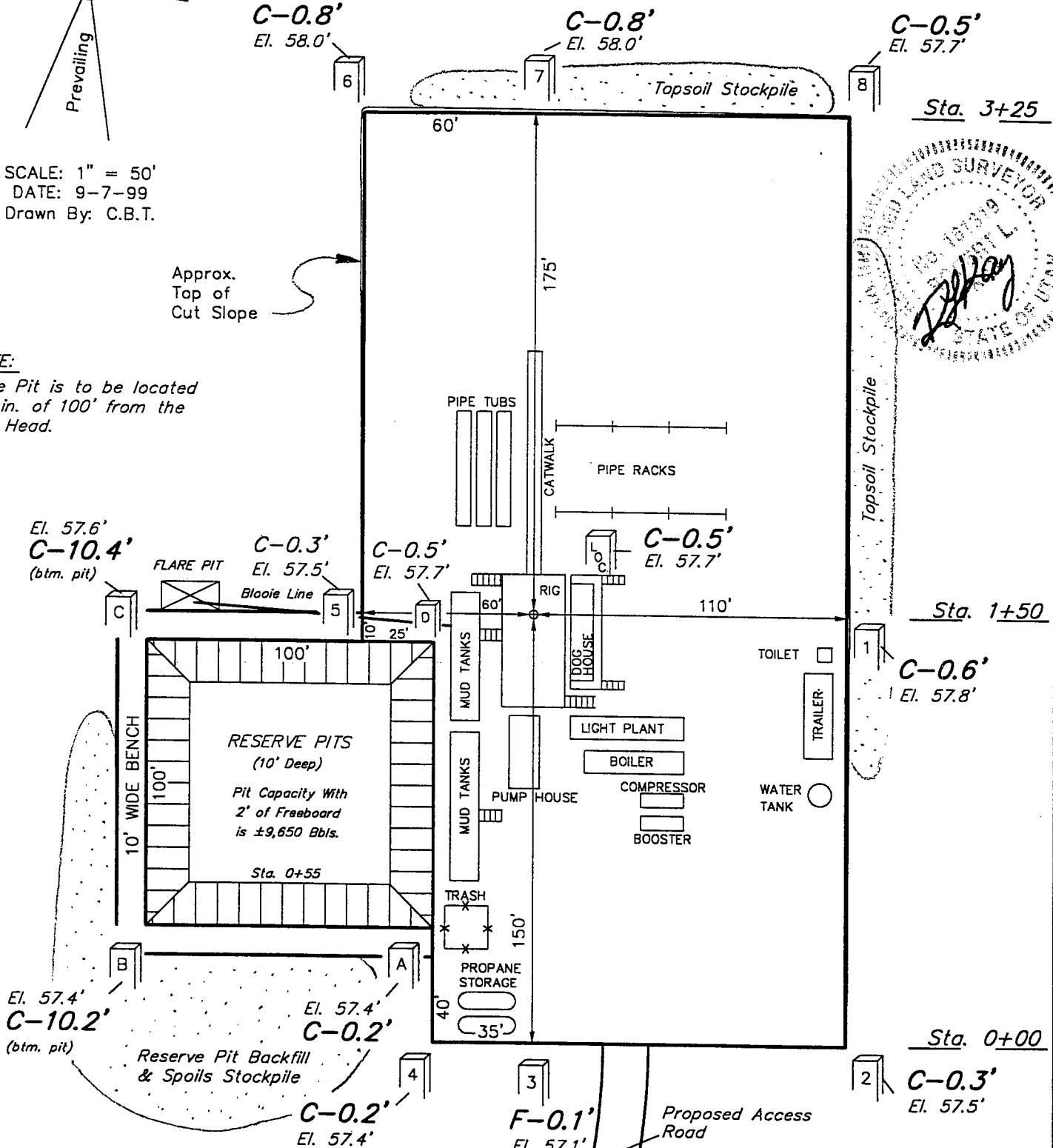


SCALE: 1" = 50'
DATE: 9-7-99
Drawn By: C.B.T.

Approx.
Top of
Cut Slope

NOTE:

Flare Pit is to be located
a min. of 100' from the
Well Head.



NOTES:

Elev. Ungraded Ground At Loc. Stake = **4657.7'**
FINISHED GRADE ELEV. AT LOC. STAKE = **4657.2'**

FIGURE #1

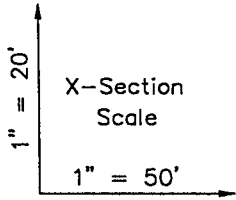
COASTAL OIL & GAS CORP.

TYPICAL CROSS SECTIONS FOR

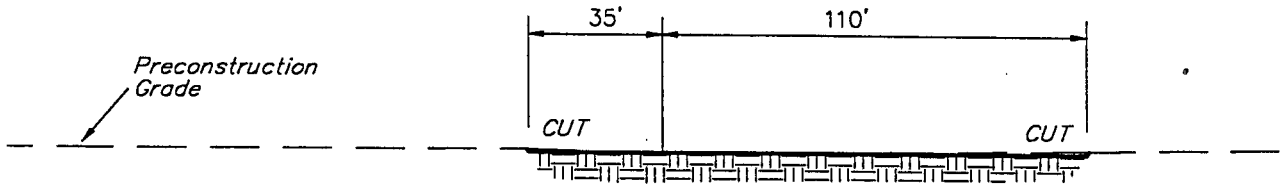
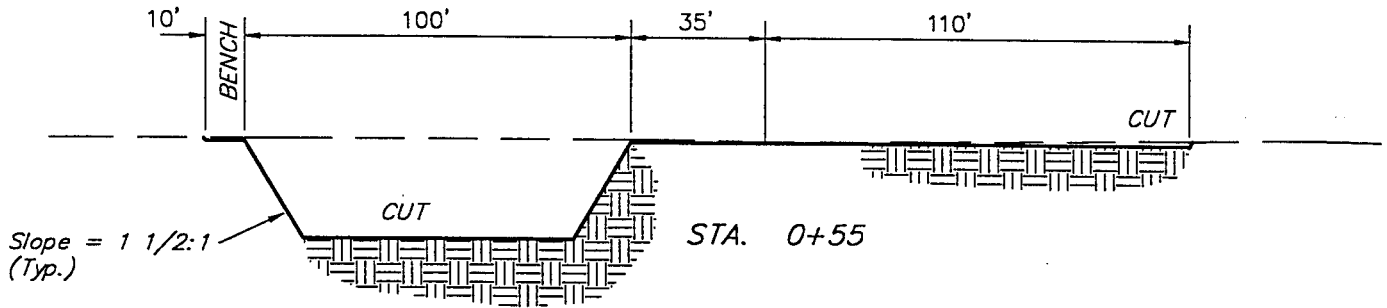
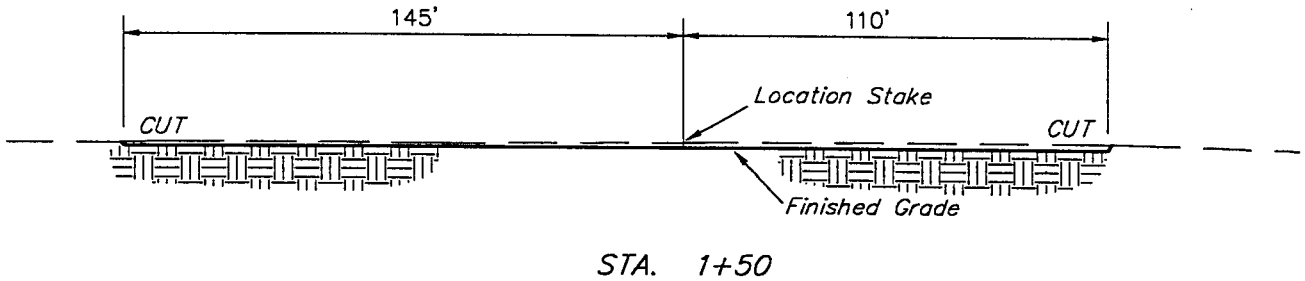
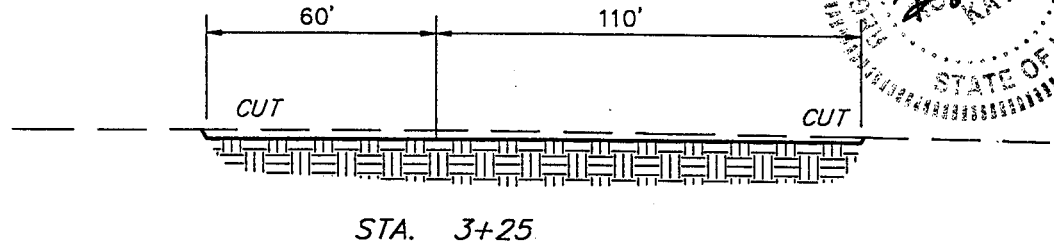

TRIBAL #2-119

SECTION 2, T9S, R20E, S.L.B.&M.

666' FNL 663' FEL



DATE: 9-7-99
Drawn By: C.B.T.



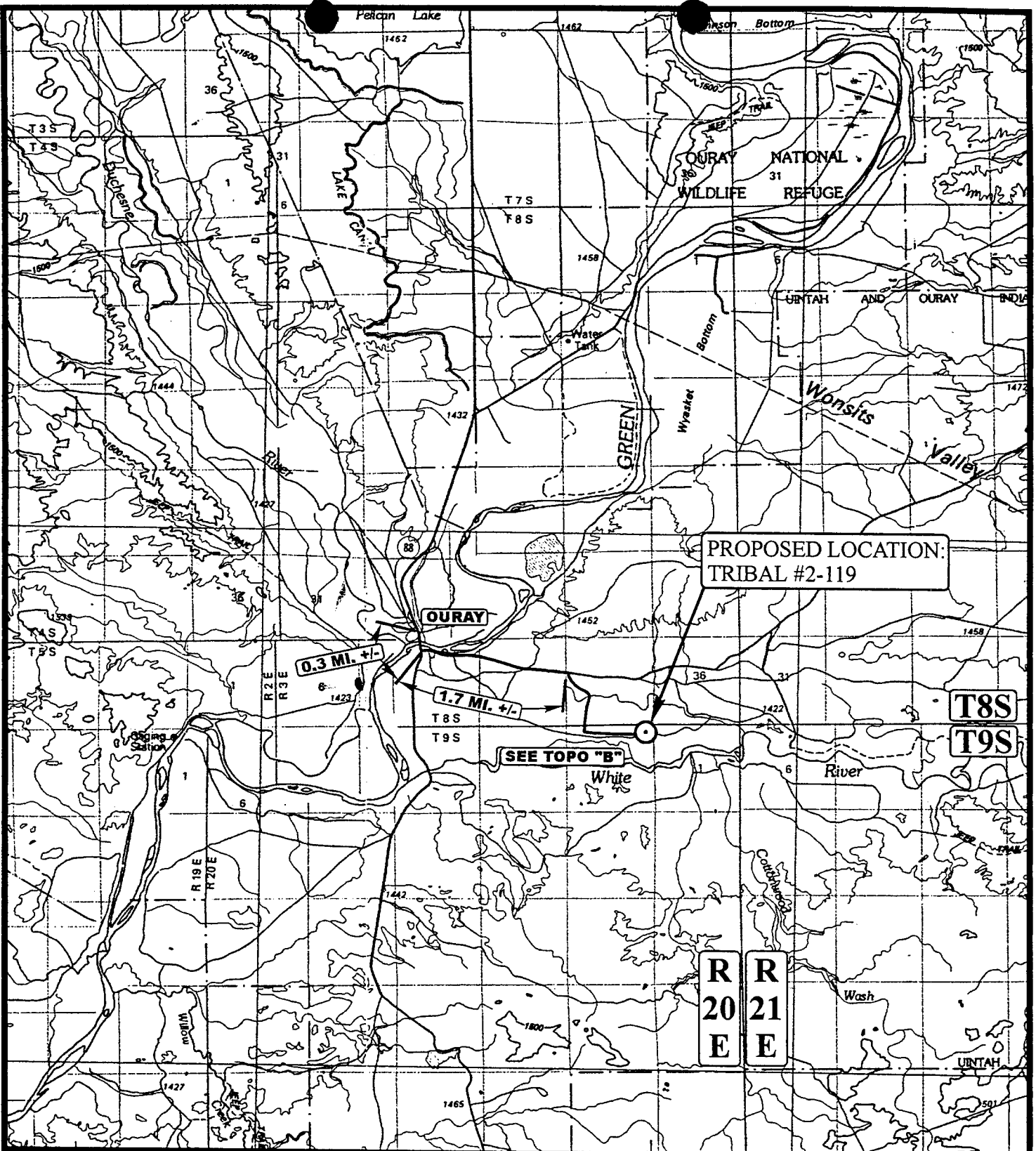
NOTE:
Topsoil should not be Stripped Below Finished Grade on Substructure Area.

FIGURE #2

APPROXIMATE YARDAGES

CUT	
(12") Topsoil Stripping	= 2,290 Cu. Yds.
Remaining Location	= 2,460 Cu. Yds.
TOTAL CUT	= 4,750 CU.YDS.
FILL	= 1,060 CU.YDS.

EXCESS MATERIAL AFTER 5% COMPACTION	= 3,630 Cu. Yds.
Topsoil & Pit Backfill (1/2 Pit Vol.)	= 3,630 Cu. Yds.
EXCESS UNBALANCE (After Rehabilitation)	= 0 Cu. Yds.



PROPOSED LOCATION:
TRIBAL #2-119

0.3 MI. +/-

1.7 MI. +/-

SEE TOPO "B"

T8S

T9S

R
20
E

R
21
E

LEGEND:

○ PROPOSED LOCATION



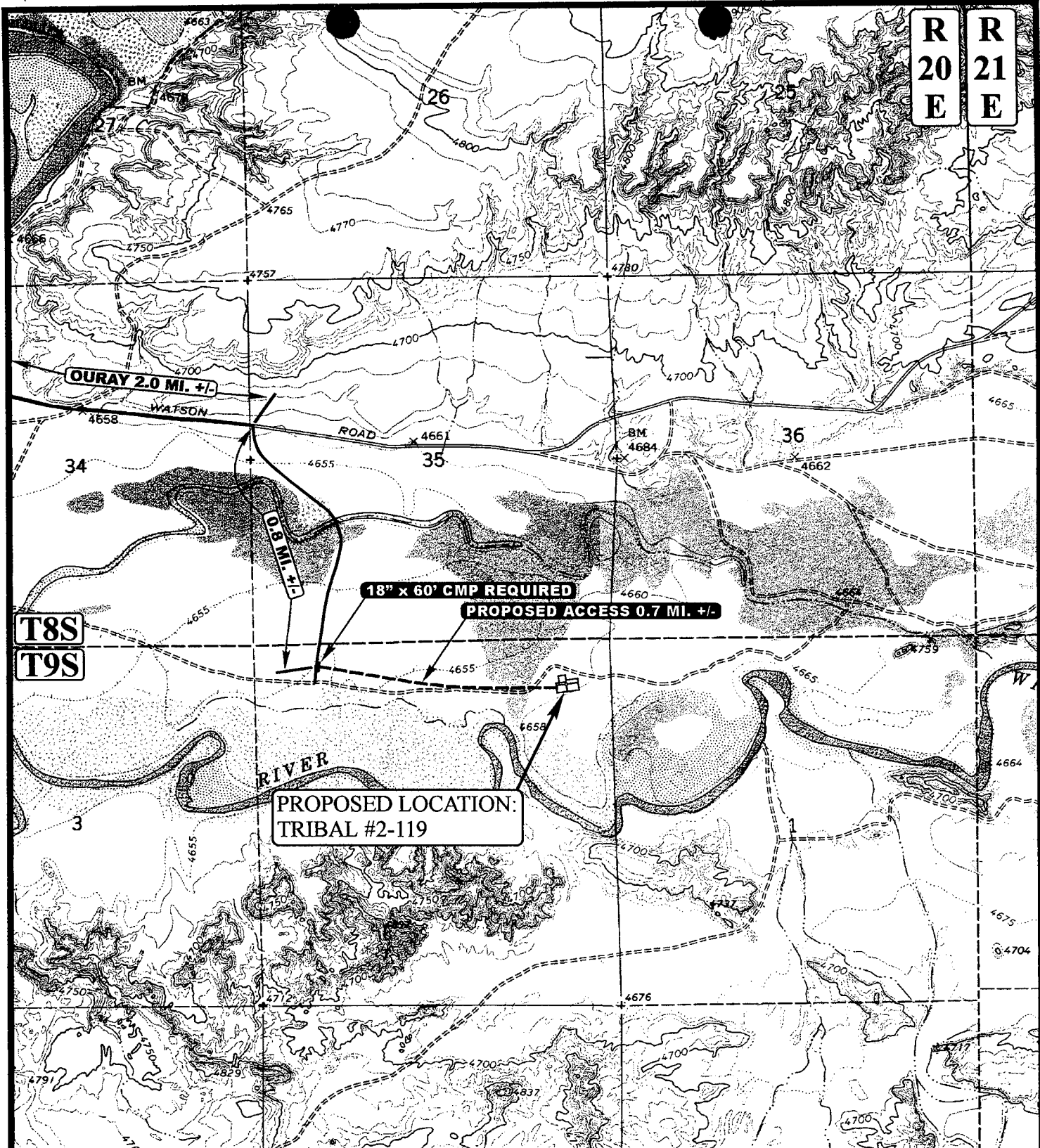
COASTAL OIL & GAS CORP.

TRIBAL #2-119
SECTION 2, T9S, R20E, S.L.B.&M.
666' FNL 663' FEL



Utah Engineering & Land Surveying
85 South 200 East Vernal, Utah 84078
(435) 789-1017 * FAX (435) 789-1813

TOPOGRAPHIC	9	7	99	A TOPO
MAP	MONTH	DAY	YEAR	
SCALE: 1 : 100,000	DRAWN BY: C.G.		REVISED: 00-00-00	



R 20 E
R 21 E

T8S
T9S

PROPOSED LOCATION:
TRIBAL #2-119

18" x 60' CMP REQUIRED
PROPOSED ACCESS 0.7 MI. +/-

LEGEND: **COASTAL OIL & GAS CORP.**

----- PROPOSED ACCESS ROAD
 _____ EXISTING ROAD

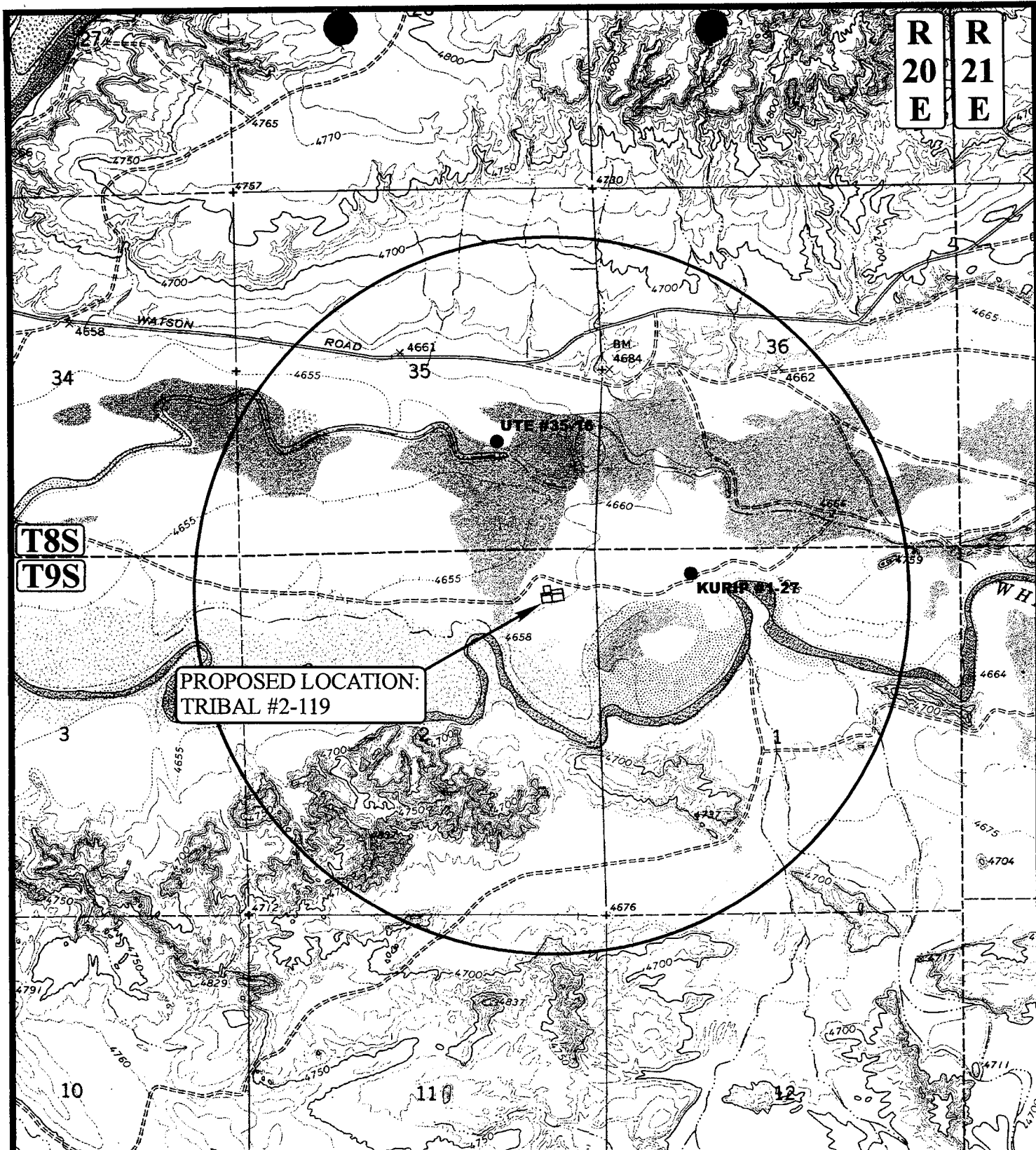


TRIBAL #2-119
SECTION 2, T9S, R20E, S.L.B.&M.
666' FNL 663' FEL



Utah Engineering & Land Surveying
 85 South 200 East Vernal, Utah 84078
 (435) 789-1017 * FAX (435) 789-1813

TOPOGRAPHIC	9	7	99	B
MAP	MONTH	DAY	YEAR	
SCALE: 1" = 2000'		DRAWN BY: C.G.		REVISED: 9-8-99
				TOPO



**PROPOSED LOCATION:
TRIBAL #2-119**

LEGEND:

- ∅ DISPOSAL WELLS
- PRODUCING WELLS
- SHUT IN WELLS
- ♂ WATER WELLS
- ABANDONED WELLS
- TEMPORARILY ABANDONED

COASTAL OIL & GAS CORP.

**TRIBAL #2-119
SECTION 2, T9S, R20E, S.L.B.&M.
666' FNL 663' FEL**



Utah Engineering & Land Surveying
85 South 200 East Vernal, Utah 84078
(435) 789-1017 * FAX (435) 789-1813

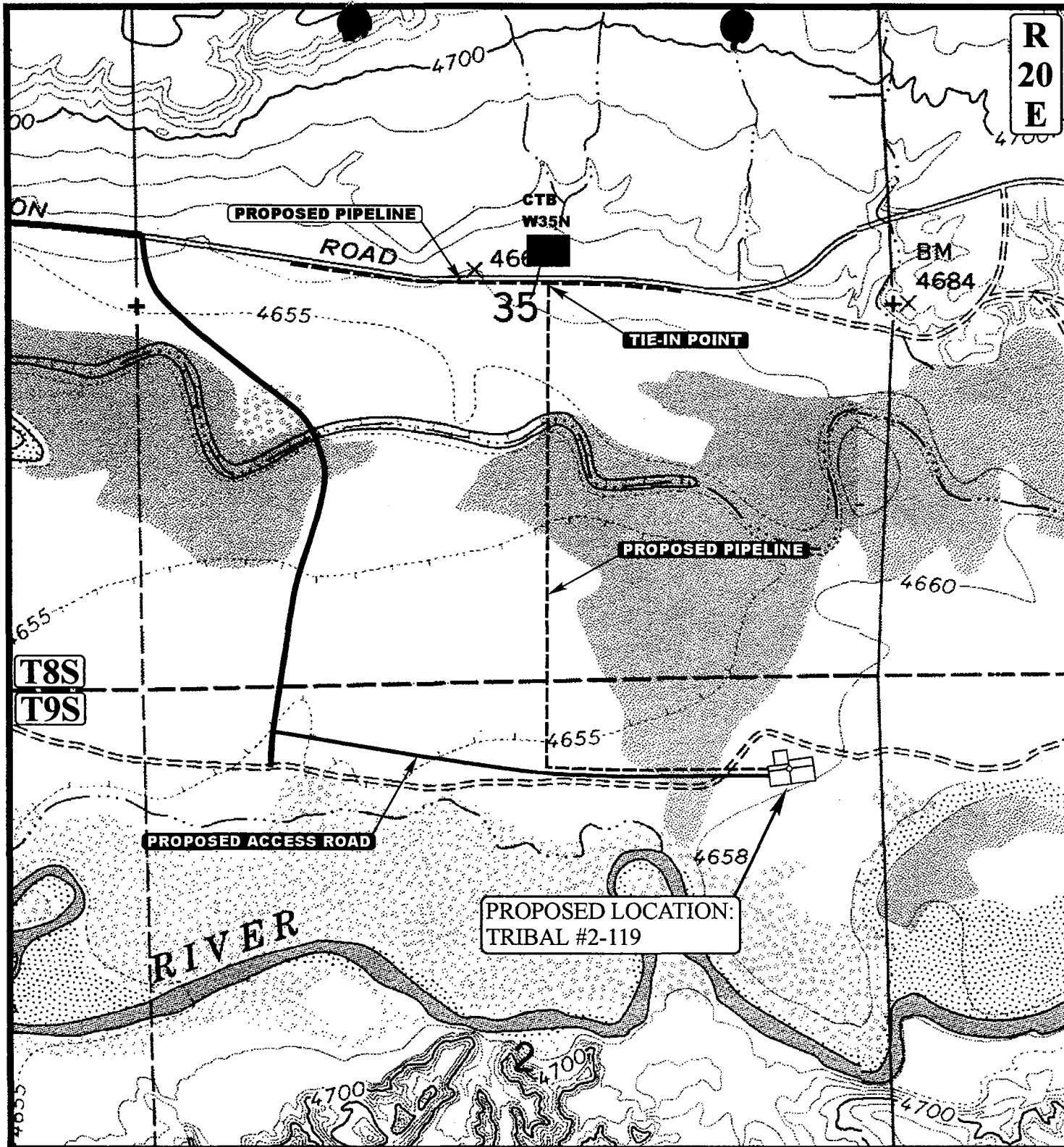


**TOPOGRAPHIC
MAP**

9	7	99
MONTH	DAY	YEAR

SCALE: 1" = 2000' DRAWN BY: C.G. REVISED: 00-00-00





APPROXIMATE TOTAL PIPELINE DISTANCE = 5,150' +/-

LEGEND:

- EXISTING PIPELINE
- - - - PROPOSED PIPELINE
- PROPOSED ACCESS



COASTAL OIL & GAS CORP.

TRIBAL #2-119
SECTION 2, T9S, R20E, S.L.B.&M.
666' FNL 663' FEL



Uintah Engineering & Land Surveying
85 South 200 East Vernal, Utah 84078
(435) 789-1017 * FAX (435) 789-1813

TOPOGRAPHIC MAP
9 7 99
MONTH DAY YEAR
SCALE: 1" = 1000' DRAWN BY: C.G. REVISED: 00-00-00



WORKSHEET
APPLICATION FOR PERMIT TO DRILL

APD RECEIVED: 09/20/1999

API NO. ASSIGNED: 43-047-33389

WELL NAME: TRIBAL 2-119
 OPERATOR: COASTAL OIL & GAS CORP (N0230)
 CONTACT: Cheryl Cameron (435) 637-8876

PROPOSED LOCATION:
 NENE 02 - T09S - R20E
 SURFACE: 0666-FNL-0663-FEL
 BOTTOM: 0666-FNL-0663-FEL
 UINTAH COUNTY
 NATURAL BUTTES FIELD (630)

INSPECT LOCATN BY: / /		
TECH REVIEW	Initials	Date
Engineering	RJK	10-6-99
Geology		
Surface		

oil shale 0.1%

LEASE TYPE: IND
 LEASE NUMBER: 14-20-H62-2870
 SURFACE OWNER: Ute Tribe

PROPOSED FORMATION: MVRD

RECEIVED AND/OR REVIEWED:

Plat

Bond: Fed[] Ind Sta[] Fee[]
 (No. 114066-A)

Potash (Y/N)

Oil Shale (Y/N) *190-5(B)

Water Permit
 (No. 43-8496)

RDCC Review (Y/N)
 (Date: _____)

Fee Surf Agreement (Y/N)

LOCATION AND SITING:

R649-2-3. Unit _____

R649-3-2. General Siting: _____

R649-3-3. Exception


Drilling Unit
 Board Cause No: 173-13 (46')
 Eff Date: 3-24-99
 Siting: 460' fr. Unit boundary & 920' fr. other wells.

R649-3-11. Directional Drill

COMMENTS: NBU/Owray Field "Standard Operating Procedure", separate file. Proposed cement to surface on prod. CSG.

STIPULATIONS: ① In accordance with Order in Cause No. 190-5(b) dated October 28, 1982, the Operator shall comply with requirements of Rule R649-3-31 pertaining to Designated Oil Shale Areas. Additionally, the operator shall ensure that the surface and/or production casing in properly cemented over the entire oil shale interval as defined by Rule R649-3-31. ~~For the proposed well this interval is approximately _____~~ The Operator shall report the actual depth the oil shale is encountered to the Division.

② FEDERAL APPROVAL



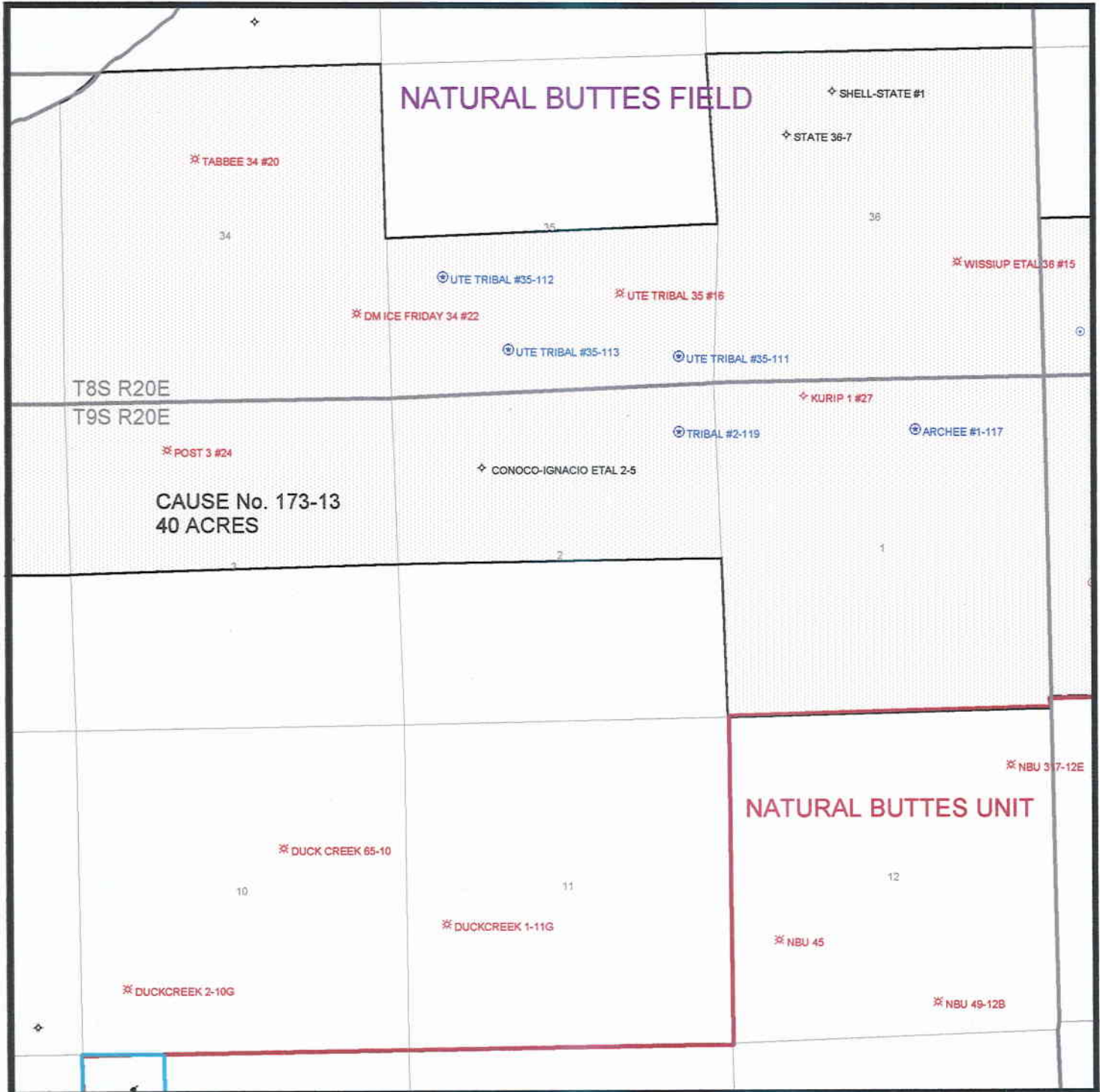
OPERATOR: COASTAL OIL & GAS CROP. (N0230)

FIELD: NATURAL BUTTES (630)

SEC. 35, T8S, R20E, & SEC. 1 & 2, T9S, R20E

COUNTY: UINTAH CAUSE No: 173-13 40 ACRES

Division of Oil, Gas & Mining



PREPARED
DATE: 30-SEP-1999



State of Utah
DEPARTMENT OF NATURAL RESOURCES
DIVISION OF OIL, GAS AND MINING

Michael O. Leavitt
Governor

Kathleen Clarke
Executive Director

Lowell P. Braxton
Division Director

1594 West North Temple, Suite 1210

PO Box 145801

Salt Lake City, Utah 84114-5801

801-538-5340

801-359-3940 (Fax)

801-538-7223 (TDD)

October 7, 1999

Coastal Oil & Gas Corporation
P.O. Box 1148
Vernal, Utah 84078

Re: Tribal 2-119 Well, 666' FNL, 663' FEL, NE NE, Sec. 2, T. 9 S., R. 20 E., Uintah
County, Utah

Gentlemen:

Pursuant to the provisions and requirements of Utah Code Ann. 40-6-1 et seq., Utah Administrative Code R649-3-1 et seq., and the attached Conditions of Approval, approval to drill the referenced well is granted.

This approval shall expire one year from the above date unless substantial and continuous operation is underway, or a request for extension is made prior to the expiration date. The API identification number assigned to this well is 43-047-33389.

Sincerely,

A handwritten signature in black ink that reads "John R. Baza".

John R. Baza
Associate Director

lwp

Enclosures

cc: Uintah County Assessor
Bureau of Land Management, Vernal District Office

Operator: Coastal Oil & Gas Corporation

Well Name & Number: Tribal 2-119

API Number: 43-047-33389

Lease: Indian Surface Owner: Ute Tribe

Location: NE NE Sec. 2 T. 9 S. R. 20 E.

Conditions of Approval

1. General

Compliance with the requirements of Utah Admin. R. 649-1 et seq., the Oil and Gas Conservation General Rules, and the applicable terms and provisions of the approved Application for Permit to Drill.

2. Notification Requirements

Notify the Division within 24 hours of spudding the well. Contact Carol Daniels at (801)538-5284.

Notify the Division prior to commencing operations to plug and abandon the well. Contact Dan Jarvis at (801) 538-5338 or Robert Krueger at (801) 538-5274.

3. Reporting Requirements

All required reports, forms and submittals shall be promptly filed with the Division, including but not limited to the Entity Action Form (Form 6), Report of Water Encountered During Drilling (Form 7), Weekly Progress Reports for drilling and completion operations, and Sundry Notices and Reports on Wells requesting approval of change of plans or other operational actions.

4. In accordance with the Order in Cause No. 190-5(b) dated October 28, 1982, the operator shall comply with the requirements of Rule R649-3-31 pertaining to Designated Oil Shale Areas. Additionally, the operator shall ensure that the surface and/or production casing is properly cemented over the entire oil shale interval as defined by Rule R649-3-31. The operator shall report the actual depth the oil shale is encountered to the Division.

5. State approval of this well does not supersede the required federal approval which must be obtained prior to drilling.

UNITED STATES
DEPARTMENT OF THE INTERIOR
BUREAU OF LAND MANAGEMENT

FORM APPROVED
OMB NO. 1004-0135
Expires: November 30, 2000

SUNDRY NOTICES AND REPORTS ON WELLS

Do not use this form for proposals to drill or to re-enter an abandoned well. Use Form 3160-3 (APD) for such proposals.

5. Lease Serial No.

14-20-H62-2870

6. If Indian, Allottee or Tribe Name

Ute

7. If Unit or CA/Agreement, Name and/or No.

N/A

8. Well Name and No.

Tribal

#2-119

9. API Well No.

43-047-33389

10. Field and Pool, or Exploratory Area

Ouray

11. County or Parish, State

Uintah

UT

SUBMIT IN TRIPLICATE - Other instructions on reverse side

1. Type of Well

Oil Well Gas Well Other

2. Name of Operator

Coastal Oil & Gas Corporation

3a. Address

P.O. Box 1148, Vernal UT 84078

3b. Phone No. (include area code)

(435) 781-7023

4. Location of Well (Footage, Sec., T., R., M., or Survey Description)

NE/NE Sec. 2, T9S, R20E

666' FNL & 663' FEL

12. CHECK APPROPRIATE BOX(ES) TO INDICATE NATURE OF NOTICE, REPORT, OR OTHER DATA

TYPE OF SUBMISSION

TYPE OF ACTION

Notice of Intent

Subsequent Report

Final Abandonment Notice

Acidize

Alter Casing

Casing Repair

Change Plans

Convert to Injection

Deepen

Fracture Treat

New Construction

Plug and Abandon

Plug Back

Production (Start/Resume)

Reclamation

Recomplete

Temporarily Abandon

Water Disposal

Water Shut-Off

Well Integrity

Other **Closed**

Loop Solids System

13. Describe Proposed or Completed Operation (clearly state all pertinent details, including estimated starting date of any proposed work and approximate duration thereof. If the proposal is to deepen directionally or recomplate horizontally, give subsurface locations and measured and true vertical depths of all pertinent markers and zones. Attach the Bond under which the work will be performed or provide the Bond No. on file with BLM/BIA. Required subsequent reports shall be filed within 30 days following completion of the involved operations. If the operation results in a multiple completion or recomplate in a new interval, a Form 3160-4 shall be filed once testing has been completed. Final Abandonment Notices shall be filed only after all requirements, including reclamation, have been completed, and the operator has determined that the final site is ready for final inspection.)

Coastal Oil & Gas Corporation intends to use a "Closed Loop" Solids System for the subject well.

Please refer to Figure 4-22 Closed Loop System Schematic.

RECEIVED

AUG 31 2000

**DIVISION OF
OIL, GAS AND MINING**

14. I hereby certify that the foregoing is true and correct

Name (Printed/Typed)

Katy Dow

Title

Jr. Regulatory Analyst

Date

8/29/00

THIS SPACE FOR FEDERAL OR STATE OFFICE USE

Approved by

Title

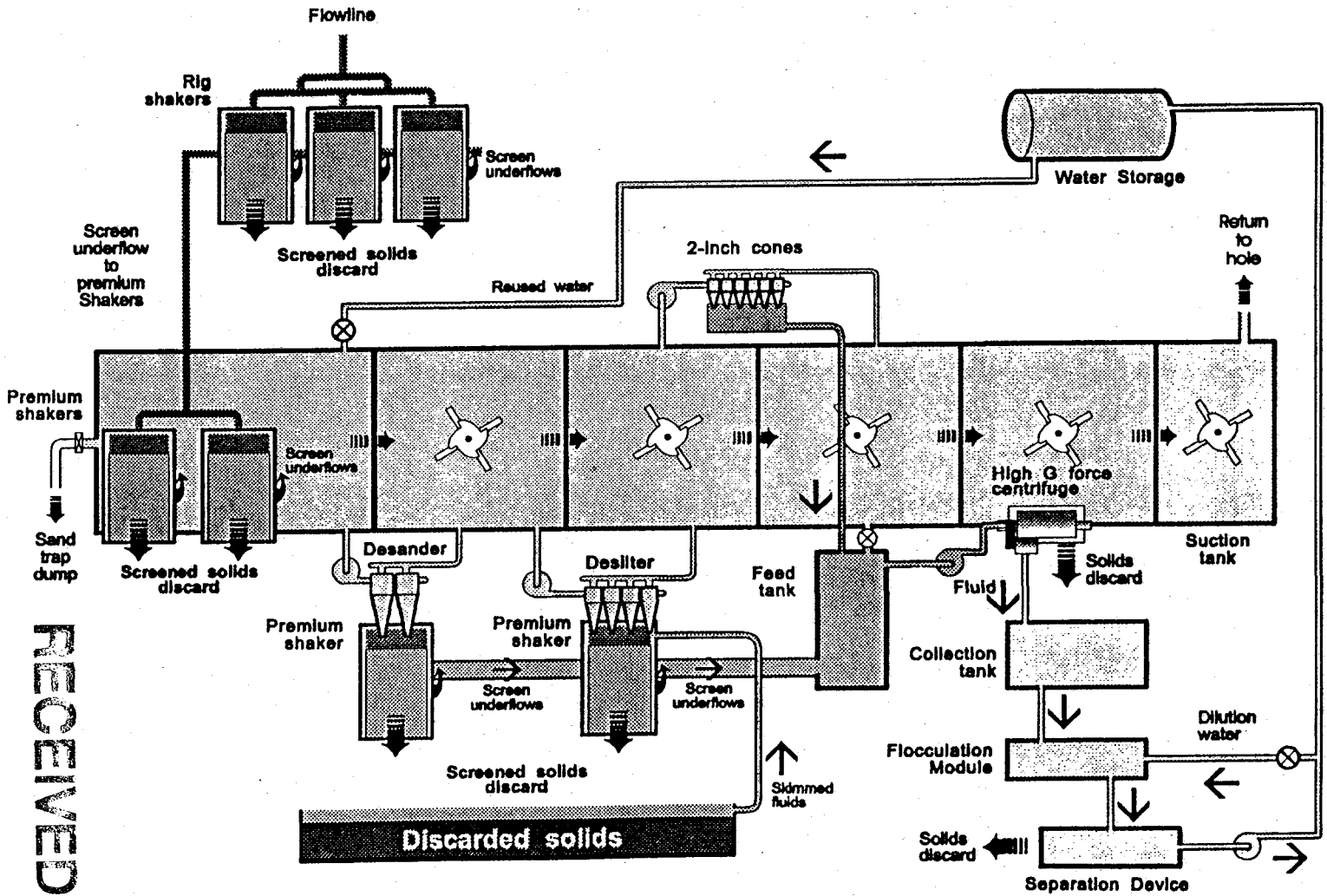
Date

Conditions of approval, if any, are attached. Approval of this notice does not warrant or certify that the applicant holds legal or equitable title to those rights in the subject lease which would entitle the applicant to conduct operations thereon.

Office

Title 18 U.S.C. Section 1001, and Title 43 U.S.C. Section 1212, makes it a crime for any person knowingly and willfully to make to any department or agency of the United States any false, fictitious or fraudulent statements or representations as to any matter within its jurisdiction.

Figure 4-22 Closed Loop Solids System: Unweighted Fluid



RECEIVED
AUG 31 2000
DIVISION OF
OIL, GAS AND MINING



August 30, 2000

Bureau of Land Management
Vernal District Office
170 South 500 East
Vernal, Utah 84078

Gentlemen:

Enclosed are the original and two copies of a Closed Loop Solids System Sundry Notice for the Archee #1-117, Ouray #6-84, Ouray #33-91, Tabbee #34-109, Tabbee #34-110, Tribal #2-102, Tribal #2-119, Tribal #6-139, Tribal #6-140, Ute Tribal #35-111, Ute Tribal #35-112, Ute Tribal #35-113, Wyasket #33-105 and the Wyasket #33-106.

If you have any questions or need additional information, please do not hesitate to call me, (435) 781-7023.

Sincerely,

Katy Dow
Environmental Secretary

Coastal Oil & Gas Corporation

A SUBSIDIARY OF THE COASTAL CORPORATION
1368 S 1200 E • P.O. BOX 1148 • VERNAL UT 84078 • 435/789-4433 • FAX 435/789-4436

RECEIVED

AUG 31 2000

DIVISION OF
OIL, GAS AND MINING

cc w/encl: Mr. Ferron Secakuku
Ute Tribe
Energy & Minerals Resource Department
PO Box 70
Ft. Duchesne, UT 84026

Mr. Charles Cameron
Bureau of Indian Affairs
Uintah & Ouray Agency
Office of Minerals & Mining
PO Box 130
FT. Duchesne, UT 84026

Ms. Lisha Cordova
State of Utah
Division of Oil Gas & Mining
1594 West North Temple, Suite 1210
Salt Lake City, UT 84114

UNITED STATES
DEPARTMENT OF THE INTERIOR
BUREAU OF LAND MANAGEMENT

OMB NO. 1004-0135
Expires: November 30, 2000

SUNDRY NOTICES AND REPORTS ON WELLS

Do not use this form for proposals to drill or to re-enter an abandoned well. Use Form 3160-3 (APD) for such proposals.

5. Lease Serial No.
14-20-H62-2870

6. If Indian, Allottee or Tribe Name
Ute

7. If Unit or CA/Agreement, Name and/or No.
N/A

8. Well Name and No.
Tribal #2-119

9. API Well No.
43-047-33389

10. Field and Pool, or Exploratory Area
Ouray

11. County or Parish, State
Uintah Utah

SUBMIT IN TRIPLICATE - Other instructions on reverse side

1. Type of Well
 Oil Well Gas Well Other

2. Name of Operator
Coastal Oil & Gas Corporation

3a. Address
P.O. Box 1148, Vernal UT 84078

3b. Phone No. (include area code)
(435) -781-7023

4. Location of Well (Footage, Sec., T., R., M., or Survey Description)
NE NE Lot 1, Section 2-T9S-R20E 666'FNL & 663'FEL

12. CHECK APPROPRIATE BOX(ES) TO INDICATE NATURE OF NOTICE, REPORT, OR OTHER DATA

TYPE OF SUBMISSION	TYPE OF ACTION		
<input checked="" type="checkbox"/> Notice of Intent	<input type="checkbox"/> Acidize	<input type="checkbox"/> Deepen	<input type="checkbox"/> Production (Start/Resume)
<input type="checkbox"/> Subsequent Report	<input type="checkbox"/> Alter Casing	<input type="checkbox"/> Fracture Treat	<input type="checkbox"/> Reclamation
<input type="checkbox"/> Final Abandonment Notice	<input type="checkbox"/> Casing Repair	<input type="checkbox"/> New Construction	<input type="checkbox"/> Recomplete
	<input type="checkbox"/> Change Plans	<input type="checkbox"/> Plug and Abandon	<input type="checkbox"/> Temporarily Abandon
	<input type="checkbox"/> Convert to Injection	<input type="checkbox"/> Plug Back	<input type="checkbox"/> Water Disposal
			<input type="checkbox"/> Water Shut-Off
			<input type="checkbox"/> Well Integrity
			<input checked="" type="checkbox"/> Other <u>One Year Extension</u>

13. Describe Proposed or Completed Operation (clearly state all pertinent details, including estimated starting date of any proposed work and approximate duration thereof. If the proposal is to deepen directionally or recomplete horizontally, give subsurface locations and measured and true vertical depths of all pertinent markers and zones. Attach the Bond under which the work will be performed or provide the Bond No. on file with BLM/BLA. Required subsequent reports shall be filed within 30 days following completion of the involved operations. If the operation results in a multiple completion or recompletion in a new interval, a Form 3160-4 shall be filed once testing has been completed. Final Abandonment Notices shall be filed only after all requirements, including reclamation, have been completed, and the operator has determined that the final site is ready for final inspection.)

Coastal Oil & Gas Corporation requests authorization for a one year extension on the above referenced well.

Approved by the
Utah Division of
Oil, Gas and Mining
Date: 10/16/00
By: [Signature]

RECEIVED
OCT 12 2000
DIV OF OIL, GAS & MINING

COPY SENT TO OPERATOR
Date: 10-16-00
Initials: CHD

14. I hereby certify that the foregoing is true and correct

Name (Printed/Typed) **Cheryl Cameron** Title **Sr. Regulatory Analyst**

Date **10/11/00**

THIS SPACE FOR FEDERAL OR STATE OFFICE USE

Approved by _____ Title _____ Date _____

Office _____

Conditions of approval, if any, are attached. Approval of this notice does not warrant or certify that the applicant holds legal or equitable title to those rights in the subject lease which would entitle the applicant to conduct operations thereon.

UNITED STATES
DEPARTMENT OF THE INTERIOR
BUREAU OF LAND MANAGEMENT

SUBMIT IN TRIPLICATE
(Other instructions on
reverse side)

FORM APPROVED
OMB NO. 1004-0136
Expires: February 28, 1995

APPLICATION FOR PERMIT TO DRILL OR DEEPEN

1a. TYPE OF WORK
DRILL DEEPEN

b. TYPE OF WELL
OIL WELL GAS WELL OTHER SINGLE ZONE MULTIPLE ZONE

2. NAME OF OPERATOR
Coastal Oil & Gas Corporation

3. ADDRESS AND TELEPHONE NO.
P.O. Box 1148, Vernal UT 84078 (435)-781-7023

4. LOCATION OF WELL (Report location clearly and in accordance with any State requirements.)*
At surface NE/NE
At proposed prod. zone 666' FNL & 663' FEL

5. LEASE DESIGNATION AND SERIAL NO.
14-20-H62-2870

6. IF INDIAN, ALLOTTEE OR TRIBE NAME
Ute

7. UNIT AGREEMENT NAME
N/A

8. FARM OR LEASE NAME, WELL NO.
Tribal #2-119

9. API WELL NO.

10. FIELD AND POOL, OR WILDCAT
Ouray

11. SEC., T., R., M., OR BLK. AND SURVEY OR AREA
Lot 1, Sec. 2, T9S, R20E

12. COUNTY OR PARISH
Utah

13. STATE
Utah

14. DISTANCE IN MILES AND DIRECTION FROM NEAREST TOWN OR POST OFFICE*
2.0 miles to Ouray

15. DISTANCE FROM PROPOSED* LOCATION TO NEAREST PROPERTY OR LEASE LINE, FT. (Also to nearest drlg. unit line, if any) 663'

16. NO. OF ACRES IN LEASE
322.59

17. NO. OF ACRES ASSIGNED TO THIS WELL
162.59

18. DISTANCE FROM PROPOSED LOCATION* TO NEAREST WELL, DRILLING, COMPLETED, OR APPLIED FOR, ON THIS LEASE, FT. Refer to Topo C

19. PROPOSED DEPTH
9650'

20. ROTARY OR CABLE TOOLS
Rotary

21. ELEVATIONS (Show whether DF, RT, GR, etc.)
4657.2' GR

22. APPROX. DATE WORK WILL START*
Upon Approval

RECEIVED
SEP 28 1999

23. PROPOSED CASING AND CEMENTING PROGRAM

SIZE OF HOLE	GRADE SIZE OF CASING	WEIGHT PER FOOT	SETTING DEPTH	QUANTITY OF CEMENT
Refer to attached				
Drilling Program				

Coastal Oil & Gas Corporation is considered to be the operator of the subject well. Coastal Oil & Gas Corporation agrees to be responsible under terms and conditions of the lease for the operations conducted upon leased lands.
Bond coverage pursuant to 43 CFR 3104 for the lease activities is being provided by Coastal Oil & Gas Corporation Bond #102103, BLM Nationwide Bond #U-605382-9, BLM Nationwide Bond #114066-A.

RECEIVED
MAY 07 2001
DIVISION OF
OIL, GAS AND MINING

IN ABOVE SPACE DESCRIBE PROPOSED PROGRAM: If proposal is to deepen, give data on present productive zone and proposed new productive zone. If proposal is to drill or deepen directionally, give pertinent data on subsurface locations and measured and true vertical depths. Give blowout preventer program, if any.

24. SIGNED Cheryl Cameron TITLE Environmental Analyst DATE September 14, 1999

(This space for Federal or State office use)

NOTICE OF APPROVAL

CONDITIONS OF APPROVAL ATTACHED

Application approval does not warrant or certify that the applicant holds legal or equitable title to those rights in the subject lease which would entitle the applicant to conduct operations thereon.
CONDITIONS OF APPROVAL, IF ANY:

APPROVED BY Jerry Kenefick TITLE Acting Assistant Field Manager Mineral Resources DATE MAY - 2 2001

*See Instructions On Reverse Side

Title 18 U.S.C. Section 1001, makes it a crime for any person knowingly and willfully to make to any department or agency of the United States any false, fictitious or fraudulent statements or representations as to any matter within its jurisdiction.

DOGm

CONDITIONS OF APPROVAL
APPLICATION FOR PERMIT TO DRILL

Company/Operator: Coastal Oil & Gas Corporation
Well Name & Number: Tribal 2-119
API Number: 43-047-33389
Lease Number: 14-20-H62-2870
Location: Lot1 (NENE) Sec. 02 T. 09S R. 20E
Agreement: N/A

CONDITIONS OF APPROVAL FOR NOTICE TO DRILL

Approval of this application does not warrant or certify that the applicant holds legal or equitable title to those rights in the subject lease which would entitle the applicant to conduct operations thereon.

Be aware fire restrictions may be in effect when location is being constructed and/or when well is being drilled. Contact the appropriate Surface Management Agency for information.

The BOP and related equipment shall meet the minimum requirements of Onshore Oil and Gas Order No. 2 for equipment and testing requirements, procedures, etc., for a 3M system and individual components shall be operable as designed. Chart recorders shall be used for all pressure tests.

If the Tribal 2-119 is completed in the Wasatch-Mesa Verde zone capable of producing in communitized quantities, a Communitization Agreement will need to be formed for the North half of Sec 2 T09S, R20E.

**SURFACE USE PROGRAM
CONDITIONS OF APPROVAL (COAs)**

Coastal Oil & Gas Corp. (Coastal) will assure the Ute Tribe that any/all contractors and subcontractors have acquired a current Tribal Business License and have updated "Access Permits" prior to construction. All Coastal personnel, contractors and subcontractors will have these permits in their vehicles at all times. Companies that have not complied with this COA will be in violation of the Ute Tribal Business License Ordinance, and will be subject to fines and penalties.

Coastal employees, representatives, and/or authorized personnel (subcontractors) shall not carry firearms on their person or in their vehicles while working on the Uintah and Ouray Indian Reservation.

Coastal employees and/or authorized personnel (subcontractors) in the field will have approved applicable APDs and/or ROW permits/authorizations on their person(s) during all phases of construction.

Coastal will notify the Ute Tribe and Bureau of Indian Affairs (BIA) in writing of any requested modification of APDs or Rights-Of-Way (ROW). Coastal shall receive written notification of authorization or denial of the requested modification. Without authorization, Coastal will be subject to fines and penalties.

The Ute Tribe Energy & Minerals Department shall be notified in writing 48 hours in advance of any construction activity. The Ute Tribal office is open Monday through Thursday. A Tribal Technician is to routinely monitor construction. Coastal shall make arrangements with the Ute Energy & Minerals Department for all monitoring that will exceed regular working hours for Tribal Technicians. A qualified Archaeologist accompanied by a Tribal Technician will monitor any trenching required for the construction of the pipeline. Coastal is to inform contractors to maintain construction of the pipelines within approved 60 foot ROW.

A corridor ROW, 60 feet wide, shall be granted for pipeline and access road. The constructed travel width of the access road will be limited to 18 feet. Upon authorization by the Ute Tribe Energy & Minerals Department, the ROW may be wider where sharp curves, deep cuts and fills occur; or, where intersections with other roads are required. Upon completion of each pipeline in the corridor an adequate description of the pipeline will be filed with the Ute Tribe Energy & Minerals Department.

Upon completion of the pertinent APD and ROWs, Coastal will notify the Ute Tribe Energy & Minerals Department for a Tribal Technician to verify the Affidavit of Completion.

Production waters, oil, and other byproducts shall not be placed on access roads or the well pad.

All vehicular traffic, personnel movement, construction and restoration operations will be confined to the areas examined and approved and to the existing roadways and/or evaluated access routes.

Coastal will implement "Safety and Emergency Plan" and ensure plan compliance.

Coastal shall stop construction activities and notify personnel from the Ute Tribe Energy & Minerals Department and BIA if cultural remains including paleontologic resources (vertebrate fossils) are exposed or identified during construction. The Ute Tribe Department of Cultural Rights and Protection and the BIA will provide mitigation measures prior to allowing construction.

Coastal employees and/or authorized personnel (subcontractors) will not be allowed to collect artifacts and paleontologic fossils. No significant cultural resources shall be disturbed.

Coastal will control noxious weeds on the well site and ROWs. Coastal will be responsible for noxious weed control if weeds spread from the project area onto adjoining land.

Reserve pits will be lined with an impervious synthetic liner. About 17 rods of fence will be constructed around the reserve pit until it is backfilled. Prior to backfilling the reserve pit, all fluids will be pumped from the pit into trucks and hauled to approved disposal sites. When the reserve pits are backfilled, the surplus oil and mud, etc., will be buried a minimum of 3 feet below the surface of the soil.

A closed system will be used during production. This means that production fluids will be contained in leak-proof tanks. All production fluids will be disposed of at approved disposal sites.

Because this well is considered a floodplain well, Coastal shall use a closed loop drilling system and follow the floodplain requirements as stated in the Site Specific EA.

Buried pipelines shall be buried a minimum of 3 feet below the soil surface. After construction is completed, the disturbed area shall be contoured to blend into the natural landscape and be reseeded between September 15 and November 1 of the year following construction with perennial vegetation seed mixture provided by the BIA or Ute Tribe.

Before the site is abandoned, Coastal will be required to restore the well site and ROWs to near their original state. The disturbed areas will be reseeded with desirable perennial vegetation.

Soil erosion will be mitigated by reseeded all disturbed areas.

Upon discovery of a Hookless Cactus plant/plants, Coastal will flag and fence the plants for this species of cactus. Coastal is to take precautions as recommended by BIA and Ute Tribal Technicians and avoid disturbing or destroying the sensitive plant/plants encountered.

For every tree removed due to construction of this project, there will be 4 planted. This was reaffirmed when part of the Tribal 2-119 well access road corridor and pipeline construction was inspected at an onsite of April 26, 2001, for nearby proposed well Tribal 2-168.

Floodplain Stipulations will apply for this location. The following Surface Protection/ Rehabilitation conditions apply for Coastal wells in the floodplains:

- Coastal will strictly follow the procedures approved for down hole drilling operations.
- Coastal's Construction activities will be monitored by Tribal Technicians and BIA.
- Coastal will not conduct drilling operations or construction activities in the 100 year floodplains during seasonal high water conditions.
- Coastal will design and construct well pads and roads so as not to impede surface water flow or interfere with fish movement during high water seasons. Also locations shall have drainage designed and installed to allow for natural flow movement of receding floodwaters. The tundra pad, and gravel base will be installed across floodplain areas for well pads and well locations and removed by Coastal or Coastal's subcontractors prior to seasonal high water conditions.
- Coastal will periodically pressure test all buried pipelines which cross floodplain habitat to ensure that the buried pipelines are free of leaks and are in good condition.
- If the river channel moves within 100 feet of the well head, Coastal shall shut the well in and plug it immediately unless geologic or hydro-morphology survey determines that the well head is not of risk for damage from the river.
- Coastal shall conduct production sampling and report quarterly gas production.
- The Coastal Floodplain Wells shall have a dual pipeline system consisting of a flowline and a pressure relief line. The installation of the pipeline system for each of these wells is limited to a one-time excavation.
- All Coastal central tank batteries must be constructed outside of the flood plain.
- Coastal shall use a closed loop drilling system.
- Coastal shall build and maintain well pads and roads at natural ground level.
- Coastal will elevate above-ground well heads and use telemetry to control flow and shut down of production in emergency situations.

-Coastal will conduct or have subcontractors conduct routine monitoring of soil and water quality for contamination.

-Coastal will maintain daily surveillance of the production operations through the use of Electronic flow meters.

STATE OF UTAH
DEPARTMENT OF NATURAL RESOURCES
DIVISION OF OIL, GAS AND MINING

FORM 9

SUNDRY NOTICES AND REPORTS ON WELLS

Do not use this form for proposals to drill new wells, significantly deepen existing wells below current bottom-hole depth, reenter plugged wells, or to drill horizontal laterals. Use APPLICATION FOR PERMIT TO DRILL form for such proposals.

1. TYPE OF WELL OIL WELL <input type="checkbox"/> GAS WELL <input type="checkbox"/> OTHER _____		5. LEASE DESIGNATION AND SERIAL NUMBER:
2. NAME OF OPERATOR: El Paso Production Oil & Gas Company		6. IF INDIAN, ALLOTTEE OR TRIBE NAME:
3. ADDRESS OF OPERATOR: 8 South 1200 East CITY Vernal STATE Utah ZIP 84078		7. UNIT or CA AGREEMENT NAME:
4. LOCATION OF WELL FOOTAGES AT SURFACE: QTR/QTR, SECTION, TOWNSHIP, RANGE, MERIDIAN:		8. WELL NAME and NUMBER: Exhibit "A"
PHONE NUMBER: 435-789-4433		9. API NUMBER:
STATE: UTAH		10. FIELD AND POOL, OR WILDCAT:

11. CHECK APPROPRIATE BOXES TO INDICATE NATURE OF NOTICE, REPORT, OR OTHER DATA



TYPE OF SUBMISSION	TYPE OF ACTION		
<input type="checkbox"/> NOTICE OF INTENT (Submit in Duplicate) Approximate date work will start: _____	<input type="checkbox"/> ACIDIZE	<input type="checkbox"/> DEEPEN	<input type="checkbox"/> REPERFORATE CURRENT FORMATION
	<input type="checkbox"/> ALTER CASING	<input type="checkbox"/> FRACTURE TREAT	<input type="checkbox"/> SIDETRACK TO REPAIR WELL
	<input type="checkbox"/> CASING REPAIR	<input type="checkbox"/> NEW CONSTRUCTION	<input type="checkbox"/> TEMPORARILY ABANDON
	<input type="checkbox"/> CHANGE TO PREVIOUS PLANS	<input type="checkbox"/> OPERATOR CHANGE	<input type="checkbox"/> TUBING REPAIR
	<input type="checkbox"/> CHANGE TUBING	<input type="checkbox"/> PLUG AND ABANDON	<input type="checkbox"/> VENT OR FLARE
<input type="checkbox"/> SUBSEQUENT REPORT (Submit Original Form Only) Date of work completion: _____	<input type="checkbox"/> CHANGE WELL NAME	<input type="checkbox"/> PLUG BACK	<input type="checkbox"/> WATER DISPOSAL
	<input type="checkbox"/> CHANGE WELL STATUS	<input type="checkbox"/> PRODUCTION (START/RESUME)	<input type="checkbox"/> WATER SHUT-OFF
	<input type="checkbox"/> COMMINGLE PRODUCING FORMATIONS	<input type="checkbox"/> RECLAMATION OF WELL SITE	<input checked="" type="checkbox"/> OTHER: <u>Name Change</u>
	<input type="checkbox"/> CONVERT WELL TYPE	<input type="checkbox"/> RECOMPLETE - DIFFERENT FORMATION	

12. DESCRIBE PROPOSED OR COMPLETED OPERATIONS. Clearly show all pertinent details including dates, depths, volumes, etc.

As a result of the merger between The Coastal Corporation and a wholly owned subsidiary of El Paso Energy Corporation, the name of Coastal Oil & Gas Corporation has been changed to El Paso Production Oil & Gas Company effective March 9, 2001.

See Exhibit "A"

Bond # 400JU0708

Coastal Oil & Gas Corporation	
NAME (PLEASE PRINT) John T. Elzner	TITLE Vice President
SIGNATURE 	DATE 06-15-01
El Paso Production Oil & Gas Company	
NAME (PLEASE PRINT) John T. Elzner	TITLE Vice President
SIGNATURE 	DATE 06-15-01

(This space for State use only)

RECEIVED
JUN 19 2001
DIVISION OF
OIL, GAS AND MINING

State of Delaware
Office of the Secretary of State

PAGE 1

I, HARRIET SMITH WINDSOR, SECRETARY OF STATE OF THE STATE OF DELAWARE, DO HEREBY CERTIFY THE ATTACHED IS A TRUE AND CORRECT COPY OF THE CERTIFICATE OF AMENDMENT OF "COASTAL OIL & GAS CORPORATION", CHANGING ITS NAME FROM "COASTAL OIL & GAS CORPORATION" TO "EL PASO PRODUCTION OIL & GAS COMPANY", FILED IN THIS OFFICE ON THE NINTH DAY OF MARCH, A.D. 2001, AT 11 O'CLOCK A.M.

RECEIVED

JUN 4 2001

DIVISION OF
OIL, GAS AND MINING



Harriet Smith Windsor
Harriet Smith Windsor, Secretary of State

0610204 8100

AUTHENTICATION: 1061007

010162788

DATE: 04-03-01

CERTIFICATE OF AMENDMENT

OF

CERTIFICATE OF INCORPORATION

COASTAL OIL & GAS CORPORATION (the "Company"), a corporation organized and existing under and by virtue of the General Corporation Law of the State of Delaware, DOES HEREBY CERTIFY:

FIRST: That the Board of Directors of the Company, by the unanimous written consent of its members, filed with the minutes of the Board, adopted a resolution proposing and declaring advisable the following amendment to the Certificate of Incorporation of the Company:

RESOLVED that it is deemed advisable that the Certificate of Incorporation of this Company be amended, and that said Certificate of Incorporation be so amended, by changing the Article thereof numbered "FIRST." so that, as amended, said Article shall be and read as follows:

"FIRST. The name of the corporation is El Paso Production Oil & Gas Company."

SECOND: That in lieu of a meeting and vote of stockholders, the stockholders entitled to vote have given unanimous written consent to said amendment in accordance with the provisions of Section 228 of the General Corporation Law of the State of Delaware.

THIRD: That the aforesaid amendment was duly adopted in accordance with the applicable provisions of Sections 242 and 228 of the General Corporation Law of the State of Delaware.

IN WITNESS WHEREOF, said COASTAL OIL & GAS CORPORATION has caused this certificate to be signed on its behalf by a Vice President and attested by an Assistant Secretary, this 9th day of March 2001.

COASTAL OIL & GAS CORPORATION

David L. Siddall
Vice President

Attest:

Margaret E. Roark
Margaret E. Roark, Assistant Secretary

RECEIVED

STATE OF DELAWARE
SECRETARY OF STATE
DIVISION OF CORPORATIONS
FILED 11:00 AM 03/09/2001
010118394 - 0610204

JUN 19 2001

DIVISION OF
OIL, GAS AND MINING



United States Department of the Interior

BUREAU OF LAND MANAGEMENT

Utah State Office
P.O. Box 45155
Salt Lake City, UT 84145-0155

RECEIVED

JUL 12 2001

DIVISION OF
OIL, GAS AND MINING

In Reply Refer To:
3106
UTSL-065841
(UT-924)

JUL 10 2001

NOTICE

El Paso Production Oil & Gas Company : Oil and Gas
Nine Greenway Plaza :
Houston TX 77046-0095 :

Name Change Recognized

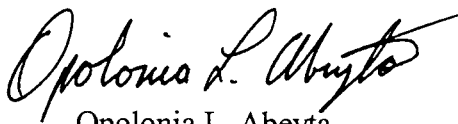
Acceptable evidence has been received in this office concerning the name change of Coastal Oil & Gas Corporation into El Paso Production Oil & Gas Company with El Paso Production Oil & Gas Company being the surviving entity.

For our purposes, the name change is recognized effective March 9, 2001.

The oil and gas lease files identified on the enclosed exhibit have been noted as to the name change. The exhibit was compiled from a list of leases obtained from our computer program. We have not abstracted the lease files to determine if the entities affected by this name change hold an interest in the leases identified nor have we attempted to identify leases where the entities are the operator on the ground maintaining no vested recorded title or operating rights interests. We will be notifying the Minerals Management Service and all applicable Bureau of Land Management offices of the change by a copy of this notice. If additional documentation for changes of operator are required by our Field Offices, you will be contacted by them.

If you identify additional leases in which the entities maintain an interest, please contact this office and we will appropriately document those files with a copy of this Notice.

Due to the name change, the name of the principal/obligor on the bond is required to be changed from Coastal Oil & Gas Corporation to El Paso Production Oil & Gas Company. You may accomplish this either by consent of surety rider on the original bond or a rider to the original bond. The bonds are held in Wyoming and Colorado.



Opolonia L. Abeyta
Acting Chief, Branch of
Minerals Adjudication

Enclosure

1. Exhibit of Leases (1 pp)

cc: Moab Field Office
Vernal Field Office
MMS, Reference Data Branch, MS3130, PO Box 5860, Denver CO 80217
~~State of Utah, DOGM~~, Attn: Jim Thompson (Ste. 1210), Box 145801, SLC UT 84114
Teresa Thompson (UT-922)
Joe Incardine (UT-921)

file copy



United States Department of the Interior
BUREAU OF INDIAN AFFAIRS

Uintah and Ouray Agency
P. O. Box 130
988 South 7500 East
Fort Duchesne, Utah 84026-0130
Phone: (435) 722-4300 Fax: (435) 722-2323

IN REPLY REFER TO:
Minerals and Mining
Phone: (435) 722-4310
Fax: (435) 722-2809

August 16, 2001

El Paso Production Company
Attn: Elizabeth R. Williams
Nine Greenway Plaza
Houston, TX 77046-0995

Dear Mrs. Williams:

We are in receipt of the corporate documentation for the name change from Coastal Oil & Gas Corporation to El Paso Production Oil and Gas Company.

All documents appear to be in order, and the approval is hereby authorized to change all records, including change of operator of certain oil and gas wells, Rights-of-Way, Communitization Agreements, Oil and Gas Leases, Exploration and Development Agreements, etc. from Coastal Oil & Gas Corporation to "El Paso Production Oil and Gas Company".

Approval of this name change is August 16, 2001, but effective on March 9, 2001. If you have any questions, please do not hesitate to contact this office.

Respectfully,

Charles H. Cameron
Acting Superintendent

RECEIVED

AUG 22 2001

DIVISION OF
OIL, GAS AND MINING

OPERATOR CHANGE WORKSHEET

ROUTING

1. GLH		4-KAS
2. CDW ✓		5-LP
3. JLT		6-FILE

Enter date after each listed item is completed

Change of Operator (Well Sold)

Designation of Agent

Operator Name Change (Only)

X Merger

The operator of the well(s) listed below has changed, effective: **3-09-2001**

FROM: (Old Operator):
COASTAL OIL & GAS CORPORATION
Address: 9 GREENWAY PLAZA STE 2721
HOUSTON, TX 77046-0995
Phone: 1-(713)-418-4635
Account N0230

TO: (New Operator):
EL PASO PRODUCTION OIL & GAS COMPANY
Address: 9 GREENWAY PLAZA STE 2721 RM 2975B
HOUSTON, TX 77046-0995
Phone: 1-(832)-676-4721
Account N1845

CA No.

Unit:

WELL(S)

NAME	API NO	ENTITY NO	SEC TWN RNG	LEASE TYPE	WELL TYPE	WELL STATUS
OURAY 34-79	43-047-33291	12551	34-08S-21E	INDIAN	GW	P
SERAWOP 34-161 (9C-178)	43-047-33875	99999	34-08S-21E	INDIAN	GW	APD
PAWWINNEE 34-171 (9C-178)	43-047-33876	13078	34-08S-21E	INDIAN	GW	P
UTE TRIBAL 35-19 (9C-182)	43-047-30665	145	35-08S-21E	INDIAN	GW	P
TRIBAL 35 WELL 51 (9C-182)	43-047-32696	11848	35-08S-21E	INDIAN	GW	P
OURAY 35-80 (9C-182)	43-047-33292	12548	35-08S-21E	INDIAN	GW	P
ANKERPONT 35-95 (9C-182)	43-047-33387	12841	35-08S-21E	INDIAN	GW	P
OURAY 35-151 (9C-182)	43-047-33849	99999	35-08S-21E	INDIAN	GW	APD
UTE TRIBAL 36 17 (9C-205)	43-047-30682	110	36-08S-21E	INDIAN	GW	P
TRIBAL 36 WELL 53 (9C-205)	43-047-32695	11838	36-08S-21E	INDIAN	GW	P
TRIBAL 36-65	43-047-33293	12682	36-08S-21E	INDIAN	GW	P
TRIBAL 36-43	43-047-33718	13243	36-08S-21E	INDIAN	GW	DRL
TRIBAL 31 WELL 55A (84688C)	43-047-32717	11858	31-08S-22E	INDIAN	GW	P
TRIBAL 31-62 (84688C)	43-047-33325	12575	31-08S-22E	INDIAN	GW	P
KURIP 1 27 (CR-168)	43-047-30962	165	01-09S-20E	INDIAN	GW	P
ARCHEE 1-117 (CR-168)	43-047-33388	13031	01-09S-20E	INDIAN	GW	P
ARCHEE 1-118	43-047-33400	99999	01-09S-20E	INDIAN	GW	APD
TRIBAL 2-119	43-047-33389	99999	02-09S-20E	INDIAN	GW	APD
POST 3 24 (9C-210)	43-047-30804	150	03-09S-20E	INDIAN	GW	P
TABBEE 3-120 (9C-210)	43-047-33682	99999	03-09S-20E	INDIAN	GW	APD

OPERATOR CHANGES DOCUMENTATION

1. (R649-8-10) Sundry or legal documentation was received from the **FORMER** operator on: 06/19/2001
2. (R649-8-10) Sundry or legal documentation was received from the **NEW** operator on: 06/19/2001
3. The new company has been checked through the **Department of Commerce, Division of Corporations Database** on: 06/21/2001
4. Is the new operator registered in the State of Utah: YES Business Number: 608186-0143

5. If **NO**, the operator was contacted contacted on: N/A
6. **Federal and Indian Lease Wells:** The BLM and or the BIA has approved the (merger, name change, or operator change for all wells listed on Federal or Indian leases on: 08/16/2001
7. **Federal and Indian Units:** The BLM or BIA has approved the successor of unit operator for wells listed on: 07/10/2001
8. **Federal and Indian Communization Agreements ("CA"):** The BLM or the BIA has approved the operator change for all wells listed involved in a CA on: 08/16/2001
9. **Underground Injection Control ("UIC")** The Division has approved UIC Form 5, **Transfer of Authority to Inject**, for the enhanced/secondary recovery unit/project for the water disposal well(s) listed on: N/A

DATA ENTRY:

1. Changes entered in the **Oil and Gas Database** on: 09/04/2001
2. Changes have been entered on the **Monthly Operator Change Spread Sheet** on: 09/04/2001
3. Bond information entered in RBDMS on: N/A
4. Fee wells attached to bond in RBDMS on: N/A

STATE BOND VERIFICATION:

1. State well(s) covered by Bond No.: N/A

FEDERAL BOND VERIFICATION:

1. Federal well(s) covered by Bond No.: N/A

INDIAN BOND VERIFICATION:

1. Indian well(s) covered by Bond No.: 103601473

FEE WELLS - BOND VERIFICATION/LEASE INTEREST OWNER NOTIFICATION:

1. (R649-3-1) The **NEW** operator of any fee well(s) listed covered by Bond No: N/A
2. The **FORMER** operator has requested a release of liability from their bond on: N/A
The Division sent response by letter on: N/A
3. (R649-2-10) The **FORMER** operator of the Fee wells has been contacted and informed by a letter from the Division of their responsibility to notify all interest owners of this change on: _____

FILMING:

1. All attachments to this form have been **MICROFILMED** on: _____

FILING:

1. **ORIGINALS/COPIES** of all attachments pertaining to each individual well have been filed in each well file on: _____

COMMENTS: Master list of all wells involved in operator change from Coastal Oil & Gas Corporation to El Paso Production Oil and Gas Company shall be retained in the "Operator Change File".

UNITED STATES
DEPARTMENT OF THE INTERIOR
BUREAU OF LAND MANAGEMENT

FORM APPROVED
OMB No. 1004-0135
Expires November 30, 2000

SUNDRY NOTICES AND REPORTS ON WELLS

Do not use this form for proposals to drill or reenter an abandoned well. Use Form 3160-3 (APD) for such proposals.

5. Lease Serial No.
14-20-H62-2870

6. If Indian, Allottee or Tribe Name
Ute

7. If Unit or CA/Agreement, Name and/or No.
N/A

8. Well Name and No.
Tribal #2-119

9. API Well No.
43-047-33389

10. Field and Pool, or Exploratory Area
Natural Buttes

11. County or Parish, State
Uintah, UT

SUBMIT IN TRIPLICATE - Other instructions on reverse side

1. Type of Well
 Oil Well Gas Well Other

2. Name of Operator
El Paso Production Oil & Gas Company

3a. Address
P.O. Box 1148 Vernal, UT 84078

3b. Phone No. (include area code)
(435) 781-7023

4. Location of Well (Footage, Sec., T., R., M., or Survey Description)
**NENE 666' FNL & 663' FEL
Lot 1, Sec. 2, T9S R20E**

12. CHECK APPROPRIATE BOX(ES) TO INDICATE NATURE OF NOTICE, REPORT, OR OTHER DATA

TYPE OF SUBMISSION	TYPE OF ACTION
<input checked="" type="checkbox"/> Notice of Intent	<input type="checkbox"/> Acidize <input type="checkbox"/> Deepen <input type="checkbox"/> Production (Start/Resume) <input type="checkbox"/> Water Shut-Off <input type="checkbox"/> Subsequent Report <input type="checkbox"/> Alter Casing <input type="checkbox"/> Fracture Treat <input type="checkbox"/> Reclamation <input type="checkbox"/> Well Integrity <input type="checkbox"/> Final Abandonment Notice <input type="checkbox"/> Casing Repair <input type="checkbox"/> New Construction <input type="checkbox"/> Recomplete <input checked="" type="checkbox"/> Other <u>APD Extension</u> <input type="checkbox"/> Convert to Injection <input type="checkbox"/> Change Plans <input type="checkbox"/> Plug and Abandon <input type="checkbox"/> Temporarily Abandon <input type="checkbox"/> Water Disposal

13. Describe Proposed or Completed Operations (clearly state all pertinent details, including estimated starting date of any proposed work and approximate duration thereof. If the proposal is to deepen directionally or recomplete horizontally, give subsurface locations and measured and true vertical depths of all pertinent markers and zones. Attach the Bond under which the work will be performed or provide the Bond No. on file with BLM/BIA. Required subsequent reports shall be filed within 30 days following completion of the involved operations. If the operation results in a multiple completion or recompletion in a new interval, a Form 3160-4 shall be filed once testing has been completed. Final Abandonment Notices shall be filed only after all requirements, including reclamation, have been completed, and the operator has determined that the site is ready for final inspection.

A one year APD extension is requested from the State of Utah, Division of Oil, Gas & Mining, for the subject well.

COPY SENT TO OPERATOR
Date: 10-30-01
Initials: CHD

**Approved by the
Utah Division of
Oil, Gas and Mining**
Date: 10-30-01
By: [Signature]

RECEIVED
OCT 29 2001
DIVISION OF
OIL, GAS AND MINING

14. I hereby certify that the foregoing is true and correct

Name (Printed/Typed) Cheryl Cameron	Title Regulatory Analyst
Signature <u>[Signature]</u>	Date October 22, 2001

THIS SPACE FOR FEDERAL OR STATE USE

Approved by	Title	Date
Conditions of approval, if any, are attached. Approval of this notice does not warrant or certify that the applicant holds legal or equitable title to those rights in the subject lease which would entitle the applicant to conduct operations thereon.	Office	

Title 18 U.S.C. Section 1001, make it a crime for any person knowingly and willfully to make to any department or agency of the United States any false, fictitious or fraudulent statements or representations as to any matter within its jurisdiction.

JAN. 17. 2003 3:34PM

WESTPORT

NO. 173 P. 2

**WESTPORT OIL AND GAS COMPANY, L.P.**

410 Seventeenth Street #2300 Denver Colorado 80202-4436
Telephone: 303 573 5404 Fax: 303 573 5609

February 1, 2002

Department of the Interior
Bureau of Land Management
2850 Youngfield Street
Lakewood, CO 80215-7093
Attention: Ms. Martha Maxwell

RE: BLM Bond CO-1203
BLM Nationwide Bond 158626364
Surety - Continental Casualty Company
Belco Energy Corporation merger into Westport Oil and Gas Company, Inc.
Conversion of Westport Oil and Gas Company, Inc., into Westport Oil and Gas Company, L.P.
Assumption Rider - Westport Oil and Gas Company, L.P.

Dear Ms. Maxwell:

Pursuant to our recent conversations, please find the following list of enclosures for the BLM's consideration and approval:

Two (2) Assumption Riders, fully executed originals.
Copies of Belco Energy Corporation merger into Westport Oil and Gas Company, Inc.
Copies of Westport Oil and Gas Company, Inc., conversion into Westport Oil and Gas Company, L.P.
List of all Federal/BIA/State Leases - Belco/Westport's leases - in all states.

Please inform us of any additional information needed to complete the change to Westport Oil and Gas Company, L.P., as operator of record.

I thank you for your assistance and cooperation in this matter. Please do not hesitate contacting the undersigned, should a question arise.

Sincerely,
Westport Oil and Gas Company, L.P.

Debby J. Black
Debby J. Black
Engineer Technician

Encl:



United States Department of the Interior **RECEIVED**

BUREAU OF LAND MANAGEMENT

Utah State Office
P.O. Box 45155
Salt Lake City, UT 84145-0155

FEB 22 2002

DIVISION OF
OIL, GAS AND MINING

In Reply Refer To:
3106
UTU-25566 et al
(UT-924)

FEB 21 2002

NOTICE

Westport Oil and Gas Company L.P. : Oil and Gas
410 Seventeenth Street, #2300 :
Denver Colorado 80215-7093 :

Name Change Recognized

Acceptable evidence has been received in this office concerning the name change of Westport Oil and Gas Company, Inc. into Westport Oil and Gas Company, L.P. with Westport Oil and Gas Company, L.P. being the surviving entity.


For our purposes, the name change is recognized effective December 31, 2001.

The oil and gas lease files identified have been noted as to the name change. The exhibit was compiled from a list of leases obtained from our computer program. We have not abstracted the lease files to determine if the entities affected by this name change hold an interest in the leases identified nor have we attempted to identify leases where the entities are the operator on the ground maintaining no vested recorded title or operating rights interests. We will be notifying the Minerals Management Service and all applicable Bureau of Land Management offices of the change by a copy of this notice. If additional documentation for changes of operator are required by our Field Offices, you will be contacted by them.

If you identify additional leases in which the entities maintain an interest, please contact this office and we will appropriately document those files with a copy of this Notice.

Due to the name change, the name of the principal/obligor on the bond is required to be changed from Westport Oil and Gas Company, Inc. to Westport Oil and Gas Company, L.P.. You may accomplish this either by consent of surety rider on the original bond or a rider to the original bond. The bonds are held in Colorado.

UTU-03405
UTU-20895
UTU-25566
UTU-43156
UTU-49518
UTU-49519
UTU-49522
UTU-49523



Robert Lopez
Chief, Branch of
Minerals Adjudication

cc: Moab Field Office
Vernal Field Office
MMS, Reference Data Branch, MS3130, PO Box 5860, Denver CO 80217
State of Utah, DOGM, Attn: Jim Thompson (Ste. 1210), Box 145801, SLC UT 84114
Teresa Thompson (UT-922)
Joe Incardine (UT-921)

UNITED STATES
DEPARTMENT OF THE INTERIOR
BUREAU OF LAND MANAGEMENT

SUNDRY NOTICES AND REPORTS ON WELLS

Do not use this form for proposals to drill or reenter an abandoned well. Use Form 3160-3 (APD) for such proposals.

RECEIVED
APR 18 2002

5. Lease Serial No.
44-20-H62-2870

6. If Indian, Allottee or Tribe Name
Ute

7. If Unit or CA/Agreement, Name and/or No.

8. Well Name and No.
Tribal 2-119

9. API Well No.
43-047-33389

10. Field and Pool, or Exploratory Area
Natural Buttes

11. County or Parish, State
Uintah, UT

SUBMIT IN TRIPLICATE - Other instructions on reverse side

1. Type of Well
 Oil Well Gas Well Other

2. Name of Operator
EL PASO PRODUCTION OIL & GAS COMPANY

3a. Address
P.O. BOX 1148 VERNAL, UT 84078

3b. Phone No. (include area code)
(435) 781-7023

4. Location of Well (Footage, Sec., T., R., M., or Survey Description)
NENE 666' FNL & 663' FEL
Lot 1, Sec. 2, T9S, R20E

12. CHECK APPROPRIATE BOX(ES) TO INDICATE NATURE OF NOTICE, REPORT, OR OTHER DATA

TYPE OF SUBMISSION	TYPE OF ACTION			
<input checked="" type="checkbox"/> Notice of Intent	<input type="checkbox"/> Acidize	<input type="checkbox"/> Deepen	<input type="checkbox"/> Production (Start/Resume)	<input type="checkbox"/> Water Shut-Off
<input type="checkbox"/> Subsequent Report	<input type="checkbox"/> Alter Casing	<input type="checkbox"/> Fracture Treat	<input type="checkbox"/> Reclamation	<input type="checkbox"/> Well Integrity
<input type="checkbox"/> Final Abandonment Notice	<input type="checkbox"/> Casing Repair	<input type="checkbox"/> New Construction	<input type="checkbox"/> Recomplete	<input checked="" type="checkbox"/> Other _____
	<input type="checkbox"/> Change Plans	<input type="checkbox"/> Plug and Abandon	<input type="checkbox"/> Temporarily Abandon	
	<input type="checkbox"/> Convert to Injection	<input type="checkbox"/> Plug Back	<input type="checkbox"/> Water Disposal	

13. Describe Proposed or Completed Operations (clearly state all pertinent details, including estimated starting date of any proposed work and approximate duration thereof. If the proposal is to deepen directionally or recomplete horizontally, give subsurface locations and measured and true vertical depths of all pertinent markers and zones. Attach the Bond under which the work will be performed or provide the Bond No. on file with BLM/BIA. Required subsequent reports shall be filed within 30 days following completion of the involved operations. If the operation results in a multiple completion or recompletion in a new interval, a Form 3160-4 shall be filed once testing has been completed. Final Abandonment Notices shall be filed only after all requirements, including reclamation, have been completed, and the operator has determined that the site is ready for final inspection.

Operator requests that a one year APD extension be granted so that drlg operations can continue, for the subject well.

CONDITIONS OF APPROVAL ATTACHED

14. I hereby certify that the foregoing is true and correct

Name (Printed/Typed) Cheryl Cameron	Title Operations
Signature <i>Cheryl Cameron</i>	Date April 18, 2002

THIS SPACE FOR FEDERAL OR STATE USE

Approved by <i>Kirk Fulwood</i>	Petroleum Engineer Petroleum Engineer	Date 4/22/02
Conditions of approval, if any, are attached. Approval of this notice does not warrant or certify that the applicant holds legal or equitable title to those rights in the subject lease which would entitle the applicant to conduct operations thereon.		Office

Title 18 U.S.C. Section 1001, make it a crime for any person knowingly and willfully to make to any department or agency of the United States any false, fictitious or fraudulent statements or representations as to any matter within its jurisdiction.

(Instructions on reverse)

APR 29 2002

DIVISION OF
OIL, GAS AND MINING

DOGm

El Paso Production
APD Extension

Well: Ute Tribal 2-119

Location: Lot 1, Sec. 2, T9S, R20E

Lease: 1420-H62-3000

Conditions of Approval

An extension for the referenced APD is granted with the following condition(s):

1. The extension will expire 5/2/03
2. No other extensions beyond that time frame will be granted or allowed.

If you have any other questions concerning this matter, please contact Kirk Fleetwood at (435) 781-4486.

UNITED STATES
DEPARTMENT OF THE INTERIOR
BUREAU OF LAND MANAGEMENT
SUNDRY NOTICES AND REPORTS ON WELLS
Do not use this form for proposals to drill or reenter an
abandoned well. Use Form 3160-3 (APD) for such proposals.

5. Lease Serial No.	14-20-H62-2870
6. If Indian, Allottee or Tribe Name	UTE
7. If Unit or CA/Agreement, Name and/or No.	
8. Well Name and No.	TRIBAL 2-119
9. API Well No.	43-047-33389
10. Field and Pool, or Exploratory Area	NATURAL BUTTES
11. County or Parish, State	UINTAH, UTAH

SUBMIT IN TRIPLICATE - Other instructions on reverse side

1. Type of Well <input type="checkbox"/> Oil Well <input checked="" type="checkbox"/> Gas Well <input type="checkbox"/> Other	
2. Name of Operator El Paso Production Oil & Gas Company	
3a. Address P.O. Box 1148 Vernal, UT 84078	3b. Phone No. (include area code) (435) 781-7024
4. Location of Well (Footage, Sec., T., R., M., or Survey Description) NENE LOT 1-SECTION 2-T9S-R20E 666'FNL & 663'FEL	

12. CHECK APPROPRIATE BOX(ES) TO INDICATE NATURE OF NOTICE, REPORT, OR OTHER DATA

TYPE OF SUBMISSION	TYPE OF ACTION			
<input checked="" type="checkbox"/> Notice of Intent	<input type="checkbox"/> Acidize	<input type="checkbox"/> Deepen	<input type="checkbox"/> Production (Start/Resume)	<input type="checkbox"/> Water Shut-Off
<input type="checkbox"/> Subsequent Report	<input type="checkbox"/> Alter Casing	<input type="checkbox"/> Fracture Treat	<input type="checkbox"/> Reclamation	<input type="checkbox"/> Well Integrity
<input type="checkbox"/> Final Abandonment Notice	<input type="checkbox"/> Casing Repair	<input type="checkbox"/> New Construction	<input type="checkbox"/> Recomplete	<input checked="" type="checkbox"/> Other DOGM APD EXTENSION
	<input type="checkbox"/> Change Plans	<input type="checkbox"/> Plug and Abandon	<input type="checkbox"/> Temporarily Abandon	
	<input type="checkbox"/> Convert to Injection	<input type="checkbox"/> Plug Back	<input type="checkbox"/> Water Disposal	

13. Describe Proposed or Completed Operations (clearly state all pertinent details, including estimated starting date of any proposed work and approximate duration thereof. If the proposal is to deepen directionally or recompleat horizontally, give subsurface locations and measured and true vertical depths of all pertinent markers and zones. Attach the Bond under which the work will be performed or provide the Bond No. on file with BLM/BIA. Required subsequent reports shall be filed within 30 days following completion of the involved operations. If the operation results in a multiple completion or recompleat in a new interval, a Form 3160-4 shall be filed once testing has been completed. Final Abandonment Notices shall be filed only after all requirements, including reclamation, have been completed, and the operator has determined that the site is ready for final inspection.

THE OPERATOR REQUESTS THAT THE APD FOR THE SUBJECT WELL BE EXTENDED FOR AN ADDITIONAL YEAR SO THAT DRILLING OPERATIONS MAY BE COMPLETED.

Approved by the
Utah Division of
Oil, Gas and Mining

COPY SENT TO OPERATOR
Date: 9-27-02
Initials: CIO

Date: 09-26-02
By: [Signature]

RECEIVED

SEP 23 2002

DIVISION OF
OIL, GAS AND MINING

14. I hereby certify that the foregoing is true and correct	
Name (Printed/Typed) Sheila Upchego	Title Regulatory Analyst
Signature [Signature]	Date September 18, 2002

THIS SPACE FOR FEDERAL OR STATE USE

Approved by	Title	Date
Conditions of approval, if any, are attached. Approval of this notice does not warrant or certify that the applicant holds legal or equitable title to those rights in the subject lease which would entitle the applicant to conduct operations thereon.	Office	

Title 18 U.S.C. Section 1001, make it a crime for any person knowingly and willfully to make to any department or agency of the United States any false, fictitious or fraudulent statements or representations as to any matter within its jurisdiction.

memorandum

Branch of Real Estate Services
Uintah & Ouray Agency

Date: 5 December, 2002

Reply to
Attn of: Supervisory Petroleum Engineer

Subject: Modification of Utah Division of Oil, Gas and Mining Regulations

To: Director, Utah Division of Oil, Gas and Mining Division: John Baza


We have been advised of changes occurring with the operation of your database for Change of Operator. You will be modifying your records to reflect Change of Operator once you have received all necessary documentation from the companies involved, and perhaps in advance of our Notice of Concurrence/Approval of Change of Operator where Indian leases are involved.

We have no objection.

With further comment to Rulemaking, I wish to comment concerning the provision of Exhibits for upcoming Hearings. I would like to see the Uintah & Ouray Agency, BIA, and the Ute Indian Tribe, Energy & Mineral Resources Department added to the list of those parties that receive advance Exhibits so as to allow us to have research time prior to Hearing dates. We will be able to provide a more informed recommendation to the Oil, Gas and Mining Board. It would be best if we would receive only those Exhibits that concern Indian lands, specifically on or adjacent to Indian lands. This may be a difficult situation to attain, as it is not always clear where 'on or adjacent' occurs.

I am aware that you have gone to extra effort to correct this matter already, and I fully appreciate it. My request is intended only to allow the addition of Uintah & Ouray Agency and Ute Indian Tribe to the official listing.

We appreciate your concern, and hope that these comments are timely enough for consideration in the revision process.



CC: Minerals & Mining Section of RES
Ute Energy & Mineral Resources Department: Executive Director
chrono



United States Department of the Interior

BUREAU OF INDIAN AFFAIRS

Washington, D.C. 20240

FEB 10 2003

IN REPLY REFER TO:
Real Estate Services

Carroll A. Wilson
Principal Landman
Westport Oil and Gas Company, L.P.
1368 South 1200 East
Vernal, Utah 84078

Dear Mr. Wilson:

This is in response to your request for approval of RLI Insurance Company's Nationwide Oil and Gas Lease Bond No. RLB0005239 executed effective December 17, 2002, (\$150,000 coverage) with Westport Oil and Gas Company, L. P., as principal.

This bond is hereby approved as of the date of this correspondence and will be retained in the Bureau of Indian Affairs' Division of Real Estate Services, 1849 C Street, NW, MS-4512-MIB, Washington, D.C. 20240. All Bureau oil and gas regional offices and the surety are being informed of this action.

In cases where you have existing individual and/or collective bonds on file with one or more of our regional offices, you may now request those offices, directly, to terminate in lieu of coverage under this Nationwide Bond.

Enclosed is a copy of the approved bond for your files. If we may be of further assistance in this matter, please advise.

Sincerely,

Director, Office of Trust Responsibilities

ACTING

Enclosure

STATE OF UTAH
DEPARTMENT OF NATURAL RESOURCES
DIVISION OF OIL, GAS AND MINING

FORM 9

SUNDRY NOTICES AND REPORTS ON WELLS

5. LEASE DESIGNATION AND SERIAL NUMBER:

6. IF INDIAN, ALLOTTEE OR TRIBE NAME:

7. UNIT or CA AGREEMENT NAME:

8. WELL NAME and NUMBER:

9. API NUMBER:

10. FIELD AND POOL, OR WILDCAT:

Do not use this form for proposals to drill new wells, significantly deepen existing wells below current bottom-hole depth, reenter plugged wells, or to drill horizontal laterals. Use APPLICATION FOR PERMIT TO DRILL form for such proposals.

1. TYPE OF WELL
OIL WELL GAS WELL OTHER _____

2. NAME OF OPERATOR:
El Paso Production Oil & Gas Company

3. ADDRESS OF OPERATOR:
9 Greenway Plaza CITY Houston STATE TX ZIP 77064-0995 PHONE NUMBER: (832) 676-5933

4. LOCATION OF WELL
FOOTAGES AT SURFACE: COUNTY:
QTR/QTR, SECTION, TOWNSHIP, RANGE, MERIDIAN: STATE: UTAH

11. CHECK APPROPRIATE BOXES TO INDICATE NATURE OF NOTICE, REPORT, OR OTHER DATA

TYPE OF SUBMISSION	TYPE OF ACTION		
<input type="checkbox"/> NOTICE OF INTENT (Submit in Duplicate) Approximate date work will start: _____	<input type="checkbox"/> ACIDIZE	<input type="checkbox"/> DEEPEN	<input type="checkbox"/> REPERFORATE CURRENT FORMATION
	<input type="checkbox"/> ALTER CASING	<input type="checkbox"/> FRACTURE TREAT	<input type="checkbox"/> SIDETRACK TO REPAIR WELL
<input type="checkbox"/> SUBSEQUENT REPORT (Submit Original Form Only) Date of work completion: _____	<input type="checkbox"/> CASING REPAIR	<input type="checkbox"/> NEW CONSTRUCTION	<input type="checkbox"/> TEMPORARILY ABANDON
	<input type="checkbox"/> CHANGE TO PREVIOUS PLANS	<input checked="" type="checkbox"/> OPERATOR CHANGE	<input type="checkbox"/> TUBING REPAIR
	<input type="checkbox"/> CHANGE TUBING	<input type="checkbox"/> PLUG AND ABANDON	<input type="checkbox"/> VENT OR FLARE
	<input type="checkbox"/> CHANGE WELL NAME	<input type="checkbox"/> PLUG BACK	<input type="checkbox"/> WATER DISPOSAL
	<input type="checkbox"/> CHANGE WELL STATUS	<input type="checkbox"/> PRODUCTION (START/RESUME)	<input type="checkbox"/> WATER SHUT-OFF
	<input type="checkbox"/> COMMINGLE PRODUCING FORMATIONS	<input type="checkbox"/> RECLAMATION OF WELL SITE	<input type="checkbox"/> OTHER: _____
	<input type="checkbox"/> CONVERT WELL TYPE	<input type="checkbox"/> RECOMPLETE - DIFFERENT FORMATION	


12. DESCRIBE PROPOSED OR COMPLETED OPERATIONS. Clearly show all pertinent details including dates, depths, volumes, etc.

Operator change to Westport Oil and Gas Company, L.P., 1670 Broadway, Suite 2800, Denver, CO. 80202-4800, effective December 17, 2002.

BOND # _____

State Surety Bond No. RLB0005236
Fee Bond No. RLB0005238

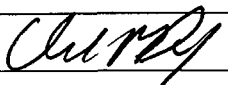
EL PASO PRODUCTION OIL & GAS COMPANY

By: 
Jon R. Nelsen, Attorney-in-Fact

RECEIVED

FEB 2 8 2003

DIV. OF OIL, GAS & MINING

WESTPORT OIL AND GAS COMPANY, L.P.
NAME (PLEASE PRINT) David R. Dix TITLE Agent and Attorney-in-Fact
SIGNATURE  DATE 12/17/02

(This space for State use only)

Form 3160-5
(August 1999)

UNITED STATES
DEPARTMENT OF THE INTERIOR
BUREAU OF LAND MANAGEMENT

SUNDRY NOTICES AND REPORTS ON WELLS

Do not use this form for proposals to drill or reenter an abandoned well. Use Form 3160-3 (APD) for such proposals.

FORM APPROVED
OMB No. 1004-0135
Expires November 30, 2000

SUBMIT IN TRIPLICATE - Other instructions on reverse side

1. Type of Well
 Oil Well Gas Well Other

2. Name of Operator
 WESTPORT OIL & GAS COMPANY, L.P.

3a. Address
 P.O. BOX 1148 VERNAL, UT 84078

3b. Phone No. (include area code)
 (435) 781-7023

4. Location of Well (Footage, Sec., T., R., M., or Survey Description)

5. Lease Serial No.
SEE ATTACHED EXHIBIT "A"

6. If Indian, Allottee or Tribe Name

7. If Unit or CA/Agreement, Name and/or No.

8. Well Name and No.
SEE ATTACHED EXHIBIT "A"

9. API Well No.
SEE ATTACHED EXHIBIT "A"

10. Field and Pool, or Exploratory Area

11. County or Parish, State
 UINTAH COUNTY, UT

SEE ATTACHED EXHIBIT "A"

12. CHECK APPROPRIATE BOX(ES) TO INDICATE NATURE OF NOTICE, REPORT, OR OTHER DATA

TYPE OF SUBMISSION	TYPE OF ACTION		
<input type="checkbox"/> Notice of Intent	<input type="checkbox"/> Acidize	<input type="checkbox"/> Deepen	<input type="checkbox"/> Production (Start/Resume)
<input type="checkbox"/> Subsequent Report	<input type="checkbox"/> Alter Casing	<input type="checkbox"/> Fracture Treat	<input type="checkbox"/> Reclamation
<input type="checkbox"/> Final Abandonment Notice	<input type="checkbox"/> Casing Repair	<input type="checkbox"/> New Construction	<input type="checkbox"/> Recomplete
	<input type="checkbox"/> Change Plans	<input type="checkbox"/> Plug and Abandon	<input type="checkbox"/> Temporarily Abandon
	<input type="checkbox"/> Convert to Injection	<input type="checkbox"/> Plug Back	<input type="checkbox"/> Water Disposal
			<input type="checkbox"/> Water Shut-Off
			<input type="checkbox"/> Well Integrity
			<input checked="" type="checkbox"/> Other

SUCCESSOR OF OPERATOR

13. Describe Proposed or Completed Operations (clearly state all pertinent details, including estimated starting date of any proposed work and approximate duration thereof. If the proposal is to deepen directionally or recompleat horizontally, give subsurface locations and measured and true vertical depths of all pertinent markers and zc Attach the Bond under which the work will be performed or provide the Bond No. on file with BLM/BIA. Required subsequent reports shall be filed within 30 following completion of the involved operations. If the operation results in a multiple completion or recompleat in a new interval, a Form 3160-4 shall be filed testing has been completed. Final Abandonment Notices shall be filed only after all requirements, including reclamation, have been completed, and the operator determined that the site is ready for final inspection.

WESTPORT OIL & GAS COMPANY, L.P., IS CONSIDERED TO BE THE OPERATOR ON THE ATTACHED DESCRIBED LANDS AND IS RESPONSIBLE UNDER THE TERMS AND CONDITIONS OF THE LEASE FOR THE OPERATIONS CONDUCTED ON THE LEASED LANDS OR PORTIONS THEREOF, BOND COVERAGE FOR THIS WELL IS PROVIDED BY FEDERAL NATIONWIDE BOND NO. 158626364, EFFECTIVE FEBRUARY 1, 2002, AND BIA NATIONWIDE BOND NO. RLB0005239, EFFECTIVE FEBRUARY 10, 2003.

RECEIVED

MAR 04 2003

BUREAU OF OIL, GAS & MINING

14. I hereby certify that the foregoing is true and correct

Name (Printed/Typed)

CHERYL CAMERON

Signature



Title
OPERATIONS

Date
March 4, 2003

THIS SPACE FOR FEDERAL OR STATE USE

Approved by

Title

Date

Office

Conditions of approval, if any, are attached. Approval of this notice does not warrant or certify that the applicant holds legal or equitable title to those rights in the subject lease which would entitle the applicant to conduct operations thereon.

Title 18 U.S.C. Section 1001, make it a crime for any person knowingly and willfully to make to any department or agency of the United States any false, fictitious or fraudulent statements or representations as to any matter within its jurisdiction.

(Instructions on reverse)

OPERATOR CHANGE WORKSHEET

ROUTING

1. GLH
2. CDW <input checked="" type="checkbox"/>
3. FILE

X Change of Operator (Well Sold)

Designation of Agent/Operator

Operator Name Change

Merger

The operator of the well(s) listed below has changed, effective: **12-17-02**

FROM: (Old Operator):	TO: (New Operator):
EL PASO PRODUCTION OIL & GAS COMPANY	WESTPORT OIL & GAS COMPANY LP
Address: 9 GREENWAY PLAZA	Address: P O BOX 1148
HOUSTON, TX 77064-0995	VERNAL, UT 84078
Phone: 1-(832)-676-5933	Phone: 1-(435)-781-7023
Account No. N1845	Account No. N2115

CA No.

Unit:

WELL(S)

NAME	SEC TWN RNG	API NO	ENTITY NO	LEASE TYPE	WELL TYPE	WELL STATUS
KENNEDY WASH ST 16-1	16-08S-23E	43-047-33589	12871	STATE	GW	P
PTS FED 23-17 SAND RIDGE	17-08S-23E	43-047-30623	6126	FEDERAL	GW	S
KENNEDY WASH FED 19-1	19-08S-23E	43-047-33749	99999	FEDERAL	GW	APD
KENNEDY WASH FED 21-1	21-08S-23E	43-047-33870	99999	FEDERAL	GW	APD
KENNEDY WASH FED 23-1	23-08S-23E	43-047-33748	99999	FEDERAL	GW	APD
UTD KIDD 20-16	20-09S-18E	43-047-32568	11727	FEDERAL	OW	P
KURIP 1 27 (CR-168)	01-09S-20E	43-047-30962	165	INDIAN	GW	P
KURIP 1-167	01-09S-20E	43-047-33974	99999	INDIAN	GW	APD
KURIP 1-227	01-09S-20E	43-047-34738	99999	INDIAN	GW	APD
ARCHEE 1-117 (CR-168)	01-09S-20E	43-047-33388	13031	INDIAN	GW	P
ARCHEE 1-118	01-09S-20E	43-047-33400	99999	INDIAN	GW	APD
KURIP 1-116 (CR-168)	01-09S-20E	43-047-33407	12908	FEDERAL	GW	P
ARCHEE 1-201	01-09S-20E	43-047-34822	99999	INDIAN	GW	APD
ARCHEE 1-202 (CR-168)	01-09S-20E	43-047-34523	13466	INDIAN	GW	P
ARCHEE 1-228	01-09S-20E	43-047-34737	99999	INDIAN	GW	APD
BAYLESS STATE 2-1	02-09S-20E	43-047-34540	13473	STATE	GW	DRL
TRIBAL 2-119	02-09S-20E	43-047-33389	99999	INDIAN	GW	APD
TRIBAL 2-168	02-09S-20E	43-047-34120	99999	INDIAN	GW	APD
UTE TRIBAL 2-169	02-09S-20E	43-047-33977	99999	INDIAN	GW	APD
POST 3 24	03-09S-20E	43-047-30804	150	INDIAN	GW	P

OPERATOR CHANGES DOCUMENTATION

Enter date after each listed item is completed

- (R649-8-10) Sundry or legal documentation was received from the **FORMER** operator on: 02/28/2003
- (R649-8-10) Sundry or legal documentation was received from the **NEW** operator on: 03/04/2003
- The new company has been checked through the **Department of Commerce, Division of Corporations Database** on: 03/06/2003
- Is the new operator registered in the State of Utah: YES Business Number: 1355743-0181
- If **NO**, the operator was contacted on: _____

6. (R649-9-2)Waste Management Plan has been received on: IN PLACE

7. **Federal and Indian Lease Wells:** The BLM and or the BIA has approved the merger, name change, or operator change for all wells listed on Federal or Indian leases on: BLM-12/31/2003 BIA-12/5/02

8. **Federal and Indian Units:**

The BLM or BIA has approved the successor of unit operator for wells listed on: 02/27/2003

9. **Federal and Indian Communization Agreements ("CA"):**

The BLM or BIA has approved the operator for all wells listed within a CA on: 01/09/2003

10. **Underground Injection Control ("UIC")** The Division has approved UIC Form 5, **Transfer of Authority to Inject**, for the enhanced/secondary recovery unit/project for the water disposal well(s) listed on: N/A

DATA ENTRY:

1. Changes entered in the **Oil and Gas Database** on: 03/26/2003

2. Changes have been entered on the **Monthly Operator Change Spread Sheet** on: 03/26/2003

3. Bond information entered in RBDMS on: N/A

4. Fee wells attached to bond in RBDMS on: N/A

STATE WELL(S) BOND VERIFICATION:

1. State well(s) covered by Bond Number: RLB 0005236

FEDERAL WELL(S) BOND VERIFICATION:

1. Federal well(s) covered by Bond Number: 158626364

INDIAN WELL(S) BOND VERIFICATION:

1. Indian well(s) covered by Bond Number: RLB 0005239

FEE WELL(S) BOND VERIFICATION:

1. (R649-3-1) The **NEW** operator of any fee well(s) listed covered by Bond Number RLB 0005238

2. The **FORMER** operator has requested a release of liability from their bond on: N/A

The Division sent response by letter on: N/A

LEASE INTEREST OWNER NOTIFICATION:

3. (R649-2-10) The **FORMER** operator of the fee wells has been contacted and informed by a letter from the Division of their responsibility to notify all interest owners of this change on: N/A

COMMENTS:



United States Department of the Interior

BUREAU OF LAND MANAGEMENT

Vernal Field Office

170 South 500 East

Vernal, Utah 84078-2799

<http://www.blm.gov/utah/vernal>

Phone: (435) 781-4400

Fax: (435) 781-4410

IN REPLY REFER TO:

3160

UT08300

June 5, 2003

Cheryl Cameron
Westport Oil & Gas Co.
P. O. Box 1148
Vernal, UT 84078

Re: Notification of Expiration
Well No. Tribal 2-119
Lot 1, Sec. 2, T9S, R20E
Uintah County, Utah
Lease No. 14-20-H62-2870

Dear Cheryl:

The Application for Permit to Drill the above-referenced well was approved on May 2, 2001. A one (1) year extension of the original APD was requested. The request was reviewed and the extension approved until May 2, 2003. According to our records, no known activity has transpired at the approved location. In view of the foregoing, this office is notifying you that the approval of the referenced application has expired. If you intend to drill at this location in the future, a new Application for Permit to Drill must be submitted.

This office requires a letter confirming that no surface disturbance has been made for this drill site. Any surface disturbance associated with the approved location of this well is to be rehabilitated. A schedule for this rehabilitation must be submitted to this office. Your cooperation in this matter is appreciated.

Sincerely,

Leslie Walker

Legal Instruments Examiner

cc: UDOGM – Diana Mason
Ute Tribe
BIA

RECEIVED

JUN 11 2003

DIV. OF OIL, GAS & MINING



State of Utah
DEPARTMENT OF NATURAL RESOURCES
DIVISION OF OIL, GAS AND MINING

Michael O. Leavitt
Governor

Kathleen Clarke
Executive Director

Lowell P. Braxton
Division Director

1594 West North Temple, Suite 1210
PO Box 145801
Salt Lake City, Utah 84114-5801
801-538-5340
801-359-3940 (Fax)
801-538-7223 (TDD)

June 18, 2003

Cheryl Cameron
Westport Oil & Gas Company
P. O. Box 1148
Vernal, Utah 84078

Re: APD Rescinded – Tribal 2-119, Sec. 2, T.9S, R.20E – Uintah County, Utah,
API No. 43-047-33389

Dear Ms. Cameron:

The Application for Permit to Drill (APD) for the subject well was approved by the Division of Oil, Gas and Mining (Division) on October 7, 1999. On October 16, 2000, October 30, 2001 and on September 26, 2002 the Division granted a one-year APD extension.

On June 11, 2003 the Division received a letter from the Bureau of Land Management (BLM), which states that the permit filed with the BLM was being returned unapproved as per your request. I contacted you at that time and you requested that the APD filed with the Division be rescinded. No drilling activity at this location has been reported to the division. Therefore, approval to drill the well is hereby rescinded, effective June 11, 2003, as requested.

A new APD must be filed with this office for approval prior to the commencement of any future work on the subject location.

If any previously unreported operations have been performed on this well location, it is imperative that you notify the Division immediately.

Sincerely,

Diana Mason
Engineering Technician

cc: Well File
Bureau of Land Management, Vernal