Form 3160-3
(November 1983)
(formerly 9-331C)

SUBMIT IN TRIPLICATE*
(Other instructions on reverse side)

Form approved.
Budget Bureau No. 1004-0136
Expires August 31, 1985

UNITED STATES
DEPARTMENT OF THE INTERIOR
BUREAU OF LAND MANAGEMENT

APPLICATION FOR PERMIT TO DRILL, DEEPEN, OR PLUG BACK

5. LEASE DESIGNATION AND SERIAL NO.: U-0116

6. IF INDIAN, ALLOTTEE OR TRIBE NAME:

1a. TYPE OF WORK: DRILL [X] DEEPEN [ ] PLUG BACK [ ]

7. UNIT AGREEMENT NAME: Red Wash Unit

b. TYPE OF WELL: OIL WELL [X] GAS WELL [ ] OTHER SINGLE ZONE [ ] MULTIPLE ZONE [ ]

8. FARM OR LEASE NAME: RWU

2. NAME OF OPERATOR: Chevron U.S.A. Inc.

9. WELL NO.: 303 (34-17B)

3. ADDRESS OF OPERATOR: P. O. Box 599, Denver, Colorado 80201

10. FIELD AND POOL, OR WILDCAT: Red Wash - ~~Green River~~

4. LOCATION OF WELL (Report location clearly and in accordance with any State requirements.*)
At surface: 699' FSL, 1,700' FEL SW/SE
At proposed prod. zone: same

11. SEC., T., R., M., OR BLK. AND SURVEY OR AREA: Sec. 17, T7S, R23E

14. DISTANCE IN MILES AND DIRECTION FROM NEAREST TOWN OR POST OFFICE*: 24 miles southeast of Vernal, Utah

12. COUNTY OR PARISH: Uintah

13. STATE: Utah

15. DISTANCE FROM PROPOSED* LOCATION TO NEAREST PROPERTY OR LEASE LINE, FT. (Also to nearest drlg. unit line, if any): 640

16. NO. OF ACRES IN LEASE: 640

17. NO. OF ACRES ASSIGNED TO THIS WELL: 40

18. DISTANCE FROM PROPOSED LOCATION* TO NEAREST WELL, DRILLING, COMPLETED, OR APPLIED FOR, ON THIS LEASE, FT.:

19. PROPOSED DEPTH: 5,900' Green River

20. ROTARY OR CABLE TOOLS: Rotary

21. ELEVATIONS (Show whether DF, RT, GR, etc.): 5,587' GR

22. APPROX. DATE WORK WILL START*: November 10, 1987

23. PROPOSED CASING AND CEMENTING PROGRAM

SIZE OF HOLE	SIZE OF CASING	WEIGHT PER FOOT	SETTING DEPTH	QUANTITY OF CEMENT
12¼	9-5/8	36	500'	To Surface
8-3/4	7	26	4900-5900	"
	7	23	4900	"

It is proposed to drill this development well to a depth of 5,900' to test the Green River formation.

Attachments: Certified plat
Drilling Program
Chevron Class III BOPE
Geologic Program
Multipoint Surface Use Plan

Completion procedure to be submitted by Sundry Notice.

IN ABOVE SPACE DESCRIBE PROPOSED PROGRAM: If proposal is to deepen or plug back, give data on present productive zone and proposed new productive zone. If proposal is to drill or deepen directionally, give pertinent data on subsurface locations and measured and true vertical depths. Give blowout preventer program, if any.

24.

SIGNED J. L. Watson TITLE Office Assistant DATE October 14, 1987

(This space for Federal or State office use)

PERMIT NO. 43-047-31819 APPROVAL DATE

APPROVED BY THE STATE OF UTAH DIVISION OF OIL, GAS, AND MINING
DATE 11-3-87
BY John R. Baza
WELL SPACING: R615-2-3

APPROVED BY TITLE DATE

CONDITIONS OF APPROVAL, IF ANY:

OCT 29 1987
DIVISION OF OIL, GAS & MINING

*See Instructions On Reverse Side

Title 18 U.S.C. Section 1001, makes it a crime for any person knowingly and willfully to make to any department or agency of the United States any false, fictitious or fraudulent statements or representations as to any matter within its jurisdiction.

T 7 S, R 23 E, S.L.B. & M.

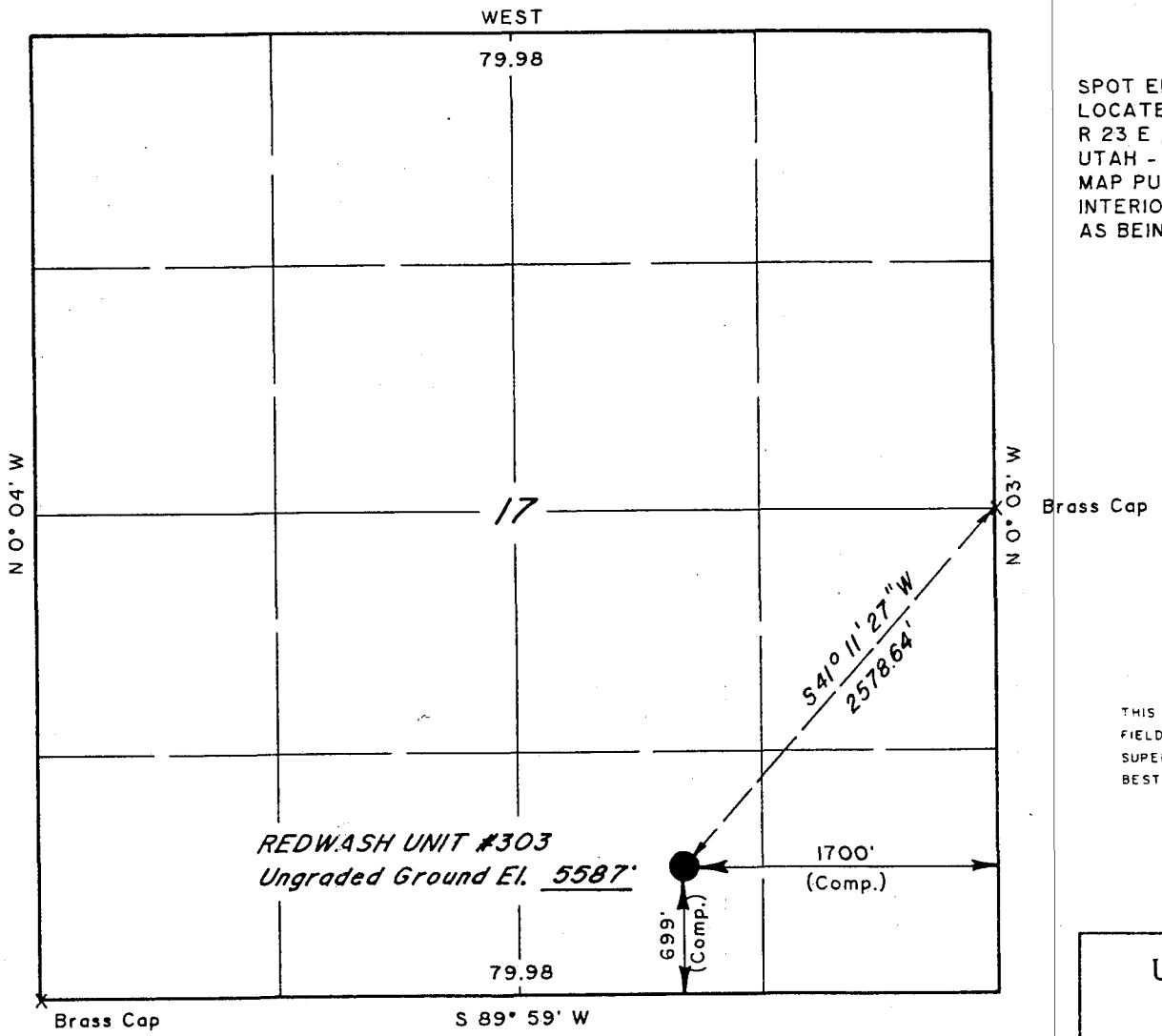

CC: MLG
JSV
BLH
PLM

BASIS OF BEARINGS IS A LINE BETWEEN THE SW CORNER AND THE E$\frac{1}{4}$ CORNER OF SECTION 17, T 7 S, R 23 E, S.L.B. & M. WHICH IS ASSUMED TO BEAR N 63° 24' 21" E - 5898.27'.

X = Located Section Corners

PROJECT

CHEVRON U.S.A., INC.

WELL LOCATION, REDWASH UNIT #303, LOCATED AS SHOWN IN THE SW$\frac{1}{4}$ SE$\frac{1}{4}$ OF SECTION 17, T 7 S, R 23 E, S.L.B. & M. UINTAH COUNTY, UTAH.

BASIS OF ELEVATION

SPOT ELEVATION AT THE INTERSECTION OF TWO ROADS LOCATED NEAR THE SE CORNER OF SECTION 17, T 7 S, R 23 E, S.L.B. & M. TAKEN FROM THE RED WASH QUADRANGLE, UTAH - UINTAH CO., 7.5 MINUTE QUADRANGLE TOPOGRAPHIC MAP PUBLISHED BY THE UNITED STATES DEPARTMENT OF THE INTERIOR, GEOLOGICAL SURVEY. SAID ELEVATION IS MARKED AS BEING 5617. DATE PUBLISHED 1968.

RECEIVED
OCT 2 1987
DIVISION OF
OIL, GAS & MINING

CERTIFICATE

THIS IS TO CERTIFY THAT THE ABOVE PLAT WAS PREPARED FROM FIELD NOTES OF ACTUAL SURVEYS MADE BY ME OR UNDER MY SUPERVISION AND THAT THE SAME ARE TRUE AND CORRECT TO THE BEST OF MY KNOWLEDGE AND BELIEF.

Laurence C. Kay
REGISTERED LAND SURVEYOR
REGISTRATION № 3137
STATE OF UTAH

UINTAH ENGINEERING & LAND SURVEYING
P. O. BOX Q — 85 SOUTH - 200 EAST
VERNAL, UTAH - 84078

SCALE 1" = 1000'	DATE 9-18-87
PARTY LDT GM DLS	REFERENCES GLO
WEATHER FAIR	FILE CHEVRON - REDWASH

DRILLING PROGRAM

Field Red Wash Unit Well RWU 303 (34-17B) [redacted]/Dev Dev.

Location SWSE Sec 17, T7S, R23E - Uintah County, Utah

Drill X Deepen _____ Elevations: GL EST 5580' KB EST 5597'

[redacted]/Straight Hole: Proposed Measured TD 5900' TVD 5900'

KOP NA Build NA Max. Angle NA Avg. Angle NA

Target Location NA Bearing from Surface NA

1. Conductor Hole

Hole Size 20" Proposed Depth 80' Casing Size, Weight & Grade 16"

2. Surface Hole

Hole Size 12 1/4" Proposed Depth 500' BOPE --

Mud Program:	Type	MW	FV	WL	Other
	FW-GEL	8.4 ±	32 ±	NC	--

Potential Hazards: None

Electric Logging Program: None

Core/DST Program: None

Casing Program:

Size	Grade	Weight	Thread	Section Length
9 5/8"	K-55	36 #/Ft	ST&C	500'

Cement Program: Lead Slurry _____

Tail Slurry Class H w/2% $CaCl_2$ mixed at 15.6 ppg (100% O.H. Excess)

WOC Time 12 hrs. Casing Test 1500 psi Shoe test MWE 10 P

3. Intermediate Hole NA

Hole Size _____ Proposed Depth _____ BOPE _____

Mud Program:	Type	MW	FV	WL	Other

Potential Hazards: _____

Electric Logging Program: _____

Core/DST Program: _____

Casing Program:

Size	Grade	Weight	Thread	Section Length

Cement Program: Lead Slurry _____

Tail Slurry _____

WOC Time _____ hrs. Casing Test _____ psi Shoe test MWE _____

4. Oil String/Liner Hole

Hole Size 8 3/4" Proposed Depth 5900' BOPE Chevron Class III - 3000 psi W.P.

Mud Program: Type	MW	FV	WL	Other
Gel-Water	8.5 ±	28-32	--	500' to 2800'
Gel-Water Chem.	8.8-9.0±	34-38	< 15 cc	2800' to T.D. (LCM-15%)

Potential Hazards: Lost circulation below 3000 feet.
Electric Logging Program: DIL-MSFL-SP-GR, LDT-CNL-GR-CAL, EPT-microlog, SWC, NML
Core/DST Program: None
Casing Program:

Size	Grade	Weight	Thread	Section Length
7"	K-55	26 #/Ft	LT&C	4900'-5900'
7"	K-55	23 #/Ft	LT&C	Surf to 4900'

Cement Program: Lead Slurry Class H w/16% gel - 12.6 ppg (Tailored For Depth & Temp)
Tail Slurry Class H - 15.6 ppg (Tailored For Depth & Temp)
WOC Time 24 hrs. Casing Test 2000 psi

5. Auxiliary Equipment

Mud Logging Unit @	2000'	Rotating Head @	-
Geolograph @	SPUD	Degasser @	-
Visulogger @	--	Desilter @	SPUD
Adj. Choke @	500'	Centrifuge @	-
PVT & Flowmeter @	SPUD	Mud Cleaner @	-
Trip Tank @	SPUD	H_2S Safety Equip. @	-

Other: Full opening drill pipe safety valve, Inside BOP, upper and lower kelly cock valves at Spud.

6. Drill String Design

Surface Hole:
BHA 12 1/4" Bit, 1-8" DC WB Stab 2-8" DC's, 6 3/4" DC's
Drill Pipe 4 1/2" 16.6 #/Ft, Grade E.

Intermediate Hole:
BHA NA
Drill Pipe NA

Oil String/Liner Hole:
BHA 8 3/4" Bit, 18 - 6 3/4" DC's
Drill Pipe 4 1/2" 16.6 #/Ft Grade E

7. Other

Inspect BHA after 250 rotating hours.
In "straight" holes run inclination surveys every 500 feet.
Gyro Surveys N/A
Check drilling breaks for flow below 3500 feet.
Fill drill pipe every 30 stds when running float.

8. General Remarks

Attached

9. Geologic Program

Attached

Prepared By M. A. Haas M A Haas Date 6/30/87 Drilling Superintendent [signature] Date 6/30/8

DRILLING PROGRAM ATTACHMENT

GENERAL REMARKS

1. Applicable Federal and State Regulations will be adhered to during the drilling of this well.

2. The drilling rig is to be level and the kelly centered over the hole before drilling operations commence. Check periodically during the drilling of the well to insure the rig stays level.

3. Prior to spud insure all toolpushers, drillers and crews are thoroughly familiar with and understand the Chevron procedure for handling well kicks.

   In H_2S environments Chevron's contingency plan for your location is to be read, understood and adhered to. All personnel are to be thoroughly familiar with the use of air packs, the air supply system, locations of air packs and what to do in the event of sour gas to surface.

4. Test BOPE before drilling out and every seven days thereafter. Perform low pressure test (200 psi) and high pressure test. High pressure test should be 70% of BOPE working pressure or 70% of burst of last casing string, whichever is less. Record BOP tests on Tour Reports. Notify applicable Federal and State Regulatory Agencies 24 hours in advance of BOPE tests and record notification and names on Tour Reports.

5. Do not reuse ring gaskets. Replace with new Rx or Bx ring gaskets.

6. Separate full opening safety valves and inside BOP's are required for each size drill pipe in use. Test weekly with BOPE.

7. Run full open valve below kelly that can be run in the hole if necessary. Do not use this valve as a mud saver sub.

8. BOP controls are to remain in the <u>open</u> position during drilling operations.

9. Hold pit drills for each crew at least once every seven days and record on Tour Reports.

10. On trips fill the annulus before hydrostatic pressure drops 75 psi or every 5 stds of drill pipe, whichever is first. Use trip tanks to measure hole fill-up and monitor at all times.

11. Use drill pipe floats at all times unless your supervisor instructs otherwise.

12. Have wear ring installed in wellhead before tripping or rotating. Remember to remove wear ring before running casing or when testing BOPE.

13. Casing rams are to be installed and bonnets tested on last trip out before running casing.

14. Run pilot and thickening time tests with rig mixing water for all cement slurries prior to cementing operations.

15. Casing should be tested to 1,500 psi or 0.2 psi/ft., whichever is greater, prior to drilling out and recorded on Tour Reports. Discuss the test pressure with your supervisor and reference DM-49 before testing.

16. Drill out slick beneath each casing string. Drill deep enough to bury stabilization to be picked up.

17. Do not drill with hardbanded pipe inside of casing.

18. Do not run full gauge stabilizers. Run stabilizers 1/16" to 1/8" undergauge.

19. When necessary to work pipe, keep pipe moving up and down. Rotating alone is not considered sufficient.

20. Install and test full lubricator on all logging runs unless instructed otherwise by supervisor.

21. Fully describe damaged or lost equipment on Tour Reports.

EXHIBIT A

FIGURE 4
THREE PREVENTER HOOKUP
CLASS III

(PRESSURE RATING 3–5000 PSI AS REQUIRED)

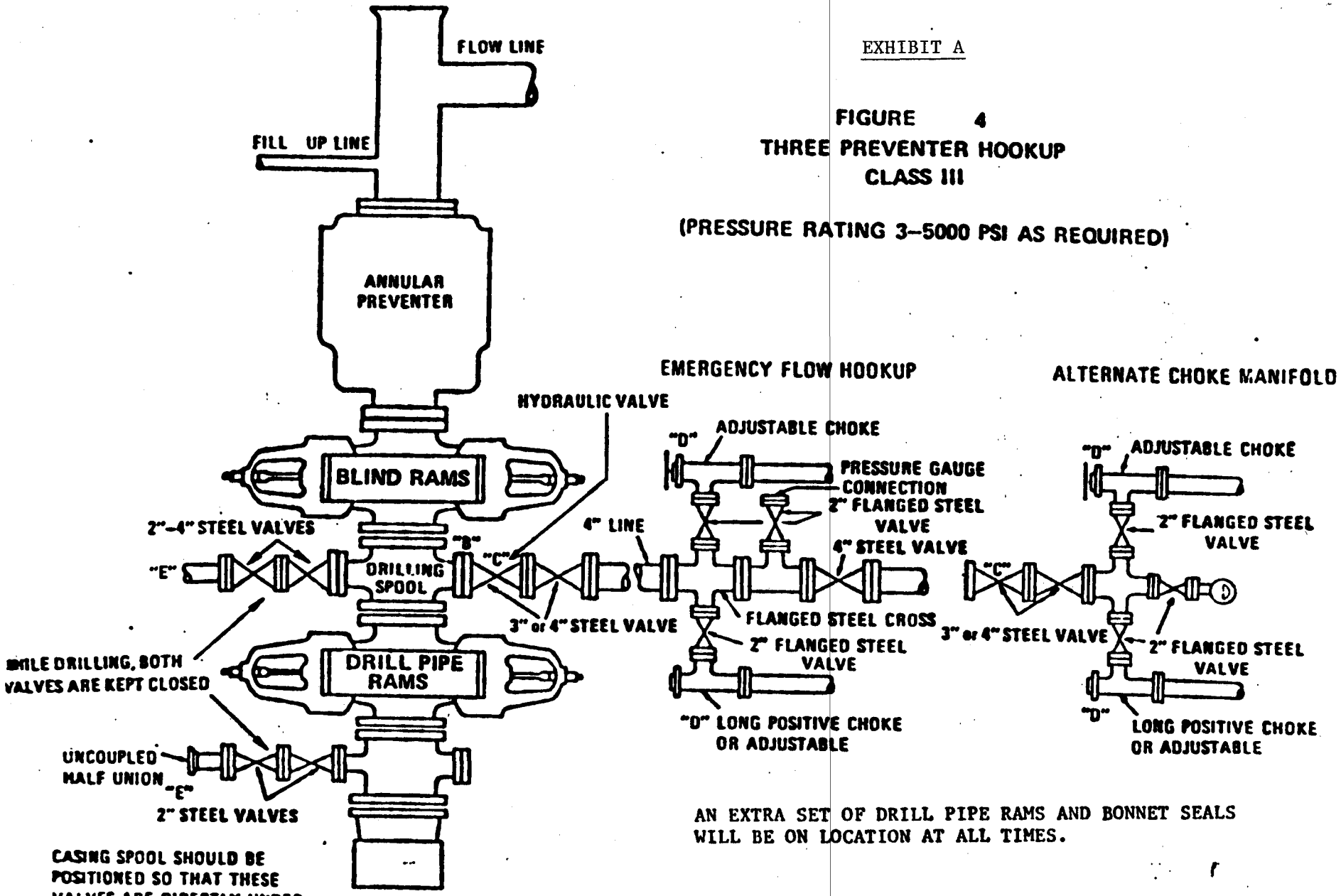

AN EXTRA SET OF DRILL PIPE RAMS AND BONNET SEALS WILL BE ON LOCATION AT ALL TIMES.

Chevron U.S.A. Inc.
ROCKY MTN. PRODUCTION DIVISION

LE 81–7511
Revision 4 (1982)

GEOLOGIC PROGRAM

Field/Area Red Wash Expl/Dev Development

Well Name RWU #303(34-17B)

Location: Sec 17(SW SE) TWP 7S Range 23E
Co Uintah State Utah
Surface Approximately 1700' FEL, 800' FSL (Subject to ground inspection and survey)
Bottom Hole Same as surface

Elevation: GL estimated 5580' Surveyed
KB estimated 5597' Surveyed

Total Depth 5900' Fm at TD KB

Objectives: Primary HC, HD, HF, ID, IF, KA (Green River)
Secondary

Coring:	Formation	Estimated Depth	Amount
Interval/on show	No conventional cores.		
Interval/on show			
Interval/on show			
Interval/on show			
Interval/on show			

Drill Stem Testing None

Mud Logging Two-man conventional FID unit from 2000' to TD.
Estimated cost: $400/DAY

Electric logging:	~~Surface~~	~~Intermediate~~	Total Depth
1) ~~DIL-SP--~~			
2) DIL-~~MSFL~~-SP-GR	Surface		5900'
3) ~~BHC-w/GR, Cal.~~			
4) LDT-CNL w/GR, Cal. (short axis)		2000'	5900'
5) ~~FDC-CNL-w/GR, Cal.~~			
6) ~~Dipmeter--~~			
7) ~~Velocity-survey-~~			
8) ~~RFT-~~			
9) EPT-microlog-GR		2000'	5900'
10) Sidewall cores		2000'	5900'
11)			

All runs from TD to either base of surface casing or overlap with previous log run unless otherwise noted.

Estimated Logging Costs: $17,800

GEOLOGIC PROGRAM (Continued)

Tops:

Formation	Subsea Estimated Depth, datum	Sample Depth, datum	Log Depth, datum
Top Green River	+2412		3145
H	+550		5007
HC	+455		5102
I	+345		5212
J	+45		5512
JD	-25		5582
K	-90		5647
KA	-140		5697
KB	-225		5782

Correlation Wells:

		Correlative Zones with Subject Well Fm	Interval	
1)	RWU #51	HC-HF	4816-4915	~~Primary objective zones to be cored.~~
		JD-JE	5311-5362	
		KA	5422-5447	~~Zone to be DST.~~
2)	RWU #174	HC-HF	5096-5198	~~Primary objective zones to be cored.~~
		JD-JE	5574-5624	
		KA	5688-5710	~~Zones to be DST.~~

DIVISION OF INTEREST:

Working Interest Partners:

Chevron	98.82 %	Buttram	0.885 %	Caulkins	0.295 %

Others Receiving Data:

BLM

State of Utah

REMARKS: Well must be drilled with fresh mud to obtain satisfactory results on EPT Log. Upon completion, DG would like to swab 5 or 6 zones for calibration of EPT.

Prepared by M.T. Burton/GLS Date 8/7/87

Reviewed by [illegible] Date 8/7/87
Formation Evaluation Analyst

Approved G.L. Smedley Date 8/7/87

CHEVRON U.S.A. INC.
RED WASH UNIT 303
SECTION 17, T7S, R23E
UINTAH COUNTY, UTAH
MULTIPOINT SURFACE USE PLAN

1. EXISTING ROADS

A. See Topo maps "A" and "B". We do not plan to change, alter or improve upon any existing state or county roads.

B. From Vernal, Utah go east approximately 24 miles toward Red Wash, Utah. The proposed access road is ± 2 miles west of Red Wash, Utah. The wellsite is near the main road on the north.

2. PLANNED ACCESS ROAD

From the proposed access road entrance the proposed access road is to go approximately 386' north. Existing and planned access roads in the Unit will be maintained in accordance with Bureau of Land Management (BLM) requirements. See Topo Map "B".

A. Width: Maximum width 30' with an 18' travel area.
B. Maximum Grade: No greater than 5%
C. Turnouts: None, avoid blind corners.
D. Drainage Design: Roads to be placed and constructed so that minimal drainage alterations will be made. Water will be diverted around well pad as necessary.
E. No major cuts and fills.
F. Surfacing Materials: Gravel if necessary (see item 6-A).
G. Other: No gates, cattleguards or fence cuts.

3. LOCATION OF EXISTING WELLS

See Topo Map B.

4. LOCATION OF EXISTING AND/OR PROPOSED FACILITIES

A. See Topo Map B.

B. Install new flowline from subject well to tie into an existing flowline. Flowline will be 3" plain end welded line pipe, placed on supports on the surface, heat traced, insulated and wrapped with green childer.

C. Disturbed areas no longer needed for operations will be graded back to as near original state as possible. Drainage channels will be returned to original state and the areas will be reseeded as prescribed by the BLM.

D. A blooie pit 8' X 10' X 5' deep will be constructed 150' from the center hole. A line will be placed on the surface from the center hole in the burn pit. The pit will be fenced on four sides to protect livestock.

E. A line heater will be required for the production from this well. About 100' of access will be needed to service this line heater. This will be adjacent to the pad and placed along the production flowline from this well.

5. LOCATION AND TYPE OF WATER SUPPLY

A. Water supplied to the location will be hauled by truck on existing roads in the area from fresh water tank near the Red Wash office and "E" Station.

6. SOURCE OF CONSTRUCTION MATERIALS

A. All land is BLM land. All gravel, cement, etc., needed on the access road and location will come commercially from the Vernal, Utah area. Access road needed is shown on Topo map "B".

7. METHODS FOR HANDLING WASTE DISPOSAL

A. Cuttings will be settled out in the reserve pit. The reserve pit will be unlined. It will be fenced with a wire mesh fence, topped with at least one strand of barbed wire.

B. Drilling fluids will be retained in reserve tanks utilizing maximum recirculation during drilling operations. Following drilling, the liquid waste will be evaporated and the remainder worked into the deep subsoil of the pit, and the pit filled in and returned to natural grade.

C. In the event fluids are produced, any oil will be retained until sold in tankage and any water produced will be retained until its quality is determined. The quality and quantity of water produced will then determine the necessary disposal procedure.

D. Sewage will be disposed of in a 1,000 gallon fiber glass insulated holding tank, which is to be placed in the vicinity of the trailers on the well location. Arrangements have been made for the sewage to be transported from the wellsite to the City of Vernal, Utah for disposal in the city disposal system. The sewage will be hauled by an authorized hauling firm.

E. Trash will be contained in a portable metal container and hauled periodically to an approved disposal dump.

F. After the rig has moved from the wellsite, all waste material will be removed to an approved disposal dump.

8. ANCILLARY FACILITIES

Because of the accessibility to good roads and relatively close housing, we anticipate no need for ancillary facilities with the exception of two trailers to be located on the drilling location.

9. WELLSITE LAYOUT

A. Four to six inches of topsoil will be removed from the location and stockpiled. Location of mud tanks, reserve, burn and trash pits, pipe racks, living facilities and soil stockpiles will be located as shown on Exhibit "C".

B. Pits will not be lined.

C. Access to the well pad will be as indicated in Exhibit "C".

10. PLANS FOR RESTORATION OF SURFACE

A. All surface areas not required for producing operations will be graded to as near original condition as possible and contoured to maintain possible erosion to a minimum. Any rock encountered in excavation will be disposed of beneath backfill to return surface to its present appearance and provide soil for seed growth.

B. The topsoil will be evenly distributed over the disturbed areas. Reseeding will be performed as directed by the BLM.

C. Pits and any other area that would present a hazard to wildlife or livestock will be fenced off when the rig is released and removed.

D. Any oil accumulation on the pit will be removed, burned or overhead flagged as dictated by then existing conditions.

E. The well will be completed during 1987. Rehabilitation will commence following completion of the well. If the wellsite is to be abandoned, all disturbed areas will be recontoured to the natural contour as is possible.

11. SURFACE OWNERSHIP

A. The wellsite, access roads, flowlines and powerlines will all be constructed on BLM owned surfaces. The operator shall contact the BLM office at (801) 789-1362 between 24 and 48 hours prior to construction activities.

12. OTHER INFORMATION

A. The well is located on hilly and sandy terrain. Vegetation consists of small sagebrush and natural grasses around the locations. The soil

is a poorly developed, semiarid, thin topsoil layer over the Uintah Formation.

B. Surface use activities other than the oil well facilities consist of livestock grazing.

C. There are no water bodies or occupied dwellings near the wellsites. Archaeological, historical and cultural sites may be determined during the field inspection. An archaeological survey has been conducted on the disturbed areas and a copy of this report sent to the BLM.

13. COMPANY REPRESENTATIVE

Mr. B. L. Haynes
P.O. Box 599
Denver, CO 80201
(303) 930-3403

I hereby certify that I, or persons under my direct supervision, have inspected the proposed drillsite and access route; that I am familiar with the conditions which presently exist; that the statements made in this plan are, to the best of my knowledge, true and correct; and, that the work associated with the operations proposed herein will be performed by Chevron U.S.A. Inc. and its contractors and subcontractors in conformity with this plan and the terms and conditions under which it is approved.

10-27-87
Date

B. L. Haynes
Drilling Manager

JLW:mm

Map "A" - Proposed Location
Map "B" - Proposed Access Road
Exhibit "C" - Location Layout and Cut and Fill

CHEVRON U.S.A. INC.

REDWASH UNIT #303

PROPOSED LOCATION

TOPO. MAP "A"

RECEIVED

OCT 29 1987

DIVISION OF
OIL, GAS & MINING

SCALE 1" = 4 MI.

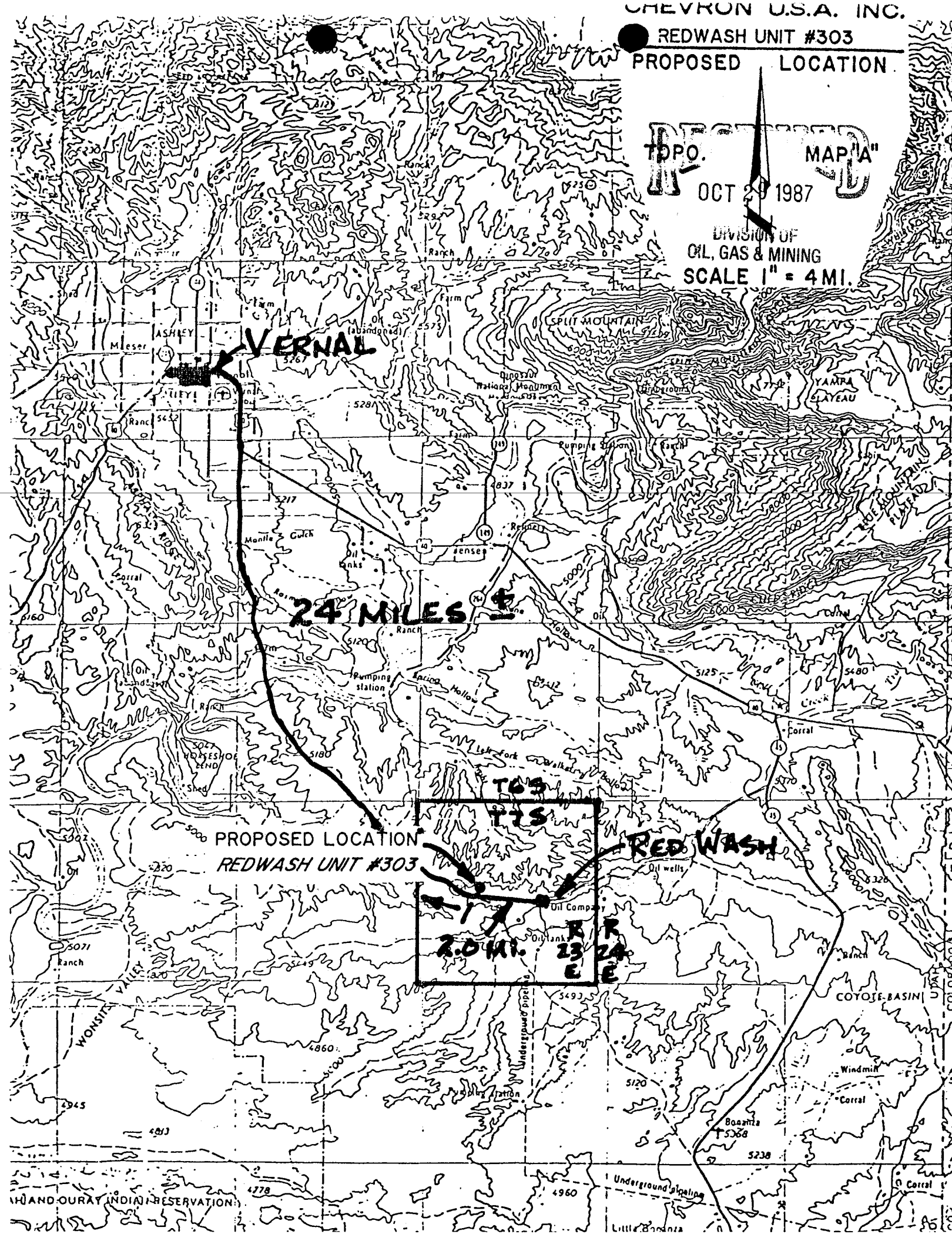

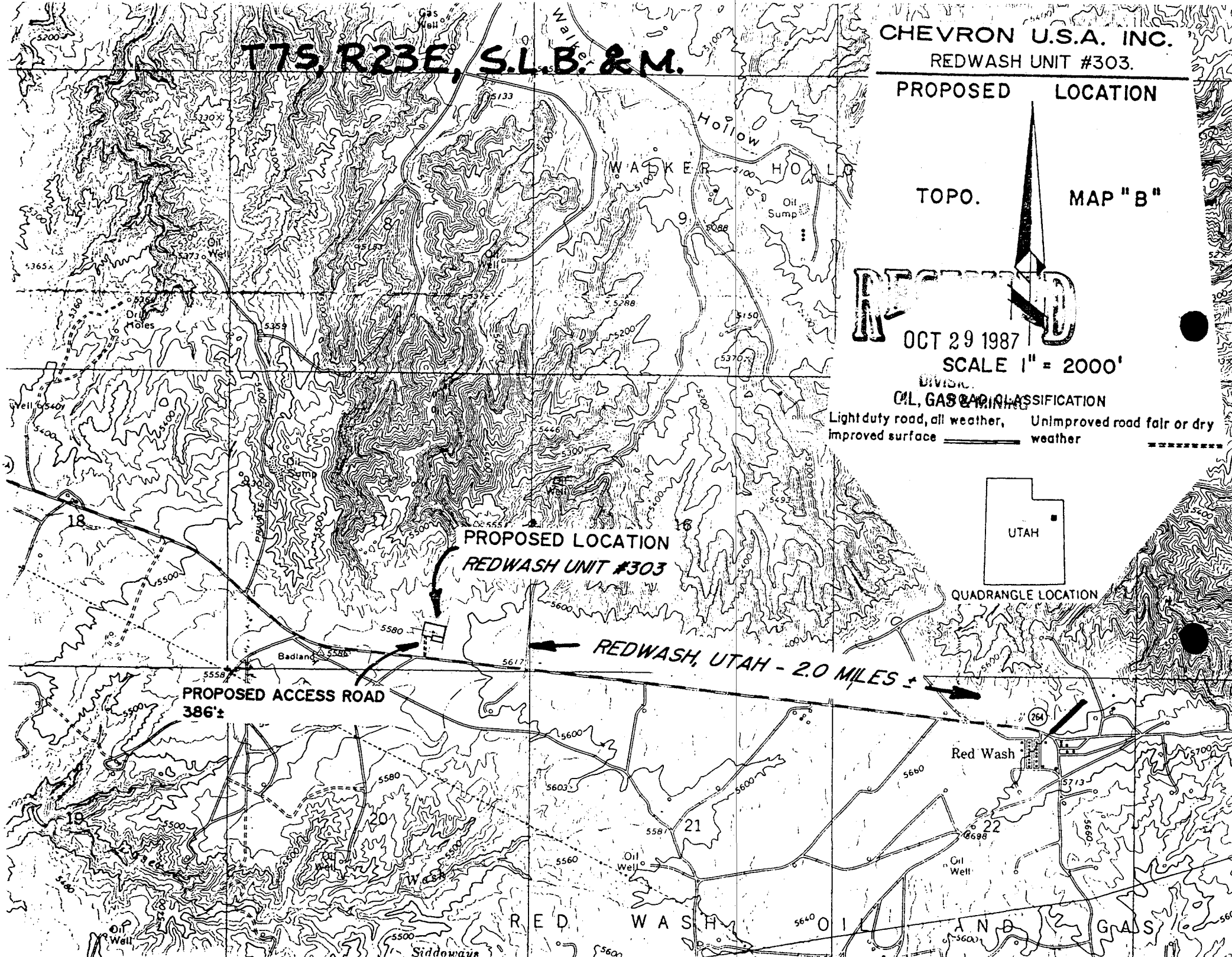
T7S, R23E, S.L.B. & M.
CHEVRON U.S.A. INC.
REDWASH UNIT #303.
PROPOSED LOCATION
TOPO. MAP "B"
SCALE 1" = 2000'
OCT 29 1987
DIVISION OF OIL, GAS & MINING
CLASSIFICATION
Light duty road, all weather, improved surface
Unimproved road fair or dry weather
UTAH
QUADRANGLE LOCATION
PROPOSED LOCATION
REDWASH UNIT #303
REDWASH, UTAH - 2.0 MILES ±
PROPOSED ACCESS ROAD
386'±
WALKER HOLLOW
Walker Hollow
Gas Well
Oil Sump
Oil Well
Dry Holes
Badland
Red Wash
Siddoways
RED WASH OIL AND GAS
18
19
20
21
22
16
9
8
264

Exhibit C

CHEVRON U.S.A., INC.

REDWASH UNIT #303

LOCATION LAYOUT

LOCATED IN

SECTION 17, T7S, R23E, S.L.B.&M.

RECEIVED OCT 29 1987 DIVISION OF OIL, GAS & MINING

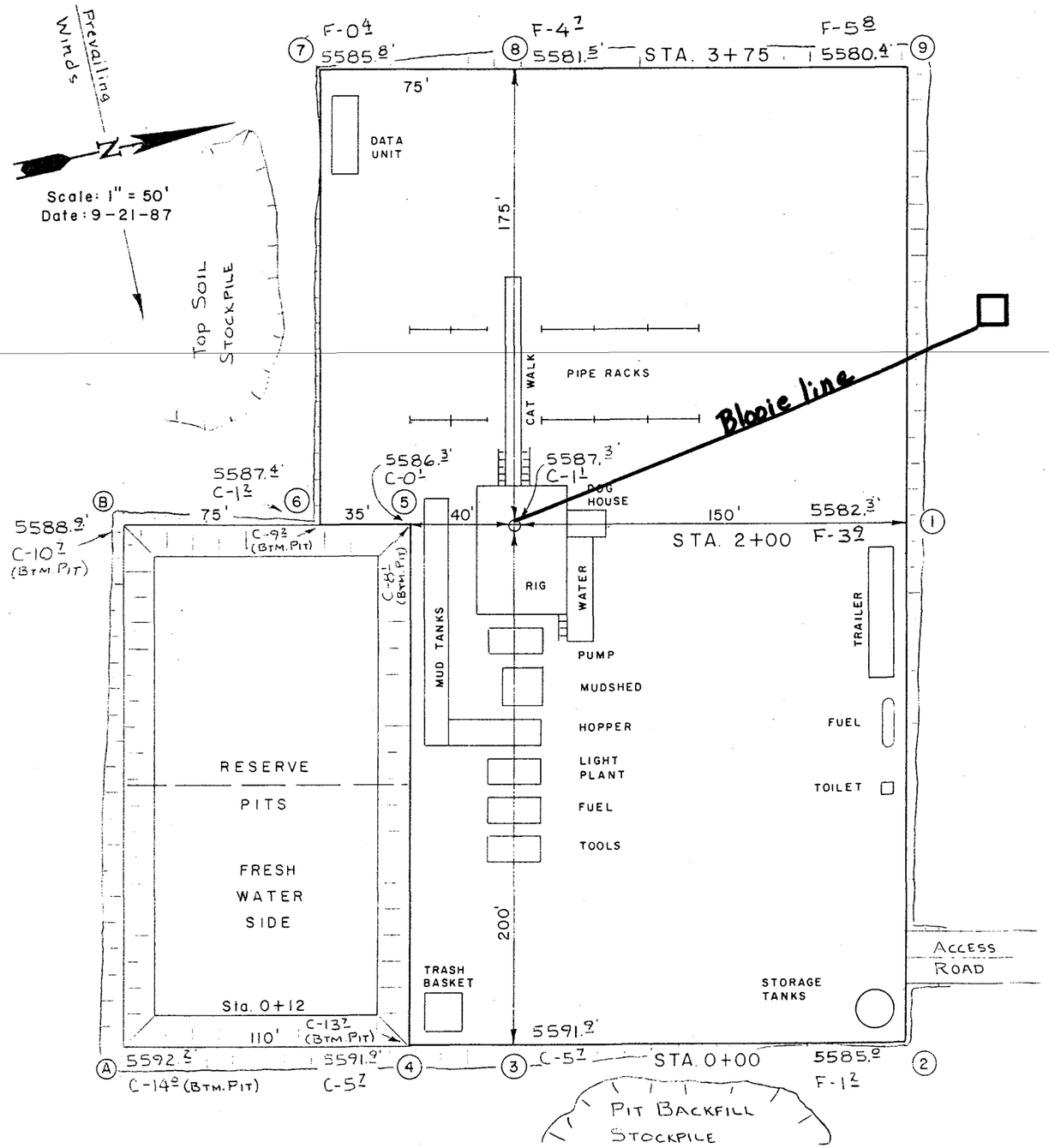

CROSS SECTIONS

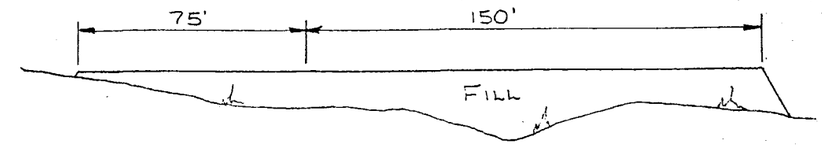

STA. 3+75

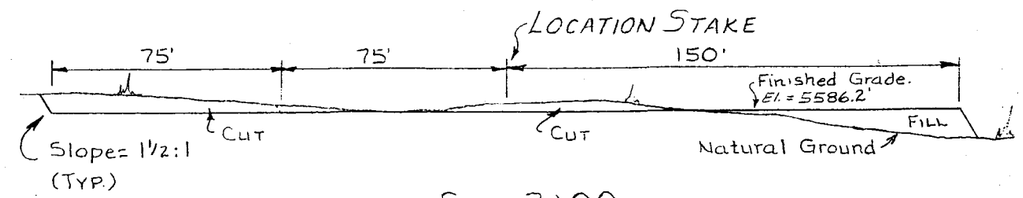

STA. 2+00

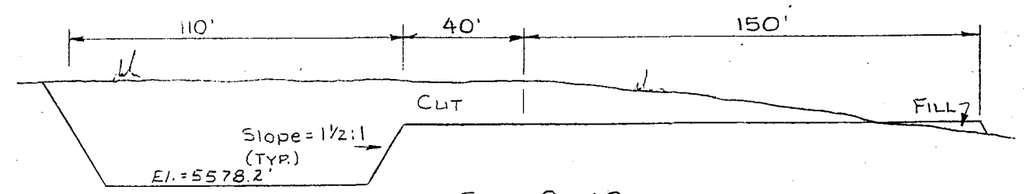

STA. 0+12

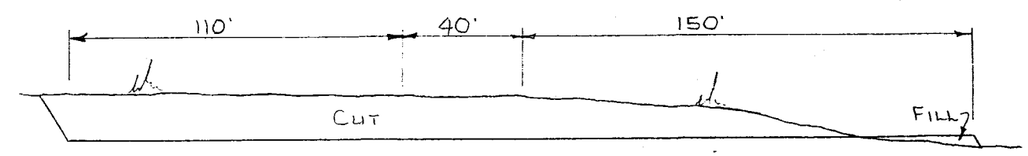

STA. 0+00

1" = 20'

SCALE:

1" = 50'

APPROXIMATE YARDAGES

CUT	FILL	
10,913 Cu. Yds.	LOCATION	= 5,276 Cu. Yds.
	TOP SOIL (6")	= 1,840 Cu. Yds.
	PIT BACKFILL (1/2 Volume)	= 2,729 Cu. Yds
	TOTAL FILL	= 9,845 Cu. Yds.

UNBALANCE AFTER 20 % COMPACTION IS 13 Cu. Yds. OF CUT.

110441

OPERATOR Chevron U.S.A. Inc DATE 11-2-87

WELL NAME Red Wash Unit 303 (34-17B)

SEC SWSE 17 T 7S R 23E COUNTY Uintah

43-047-31819
API NUMBER

Fed.
TYPE OF LEASE

CHECK OFF:

- [✓] PLAT
- [✓] BOND
- [✓] NEAREST WELL
- [✓] LEASE
- [✓] FIELD
- [✓] POTASH OR OIL SHALE

PROCESSING COMMENTS:

Unit well - or on P.O.D.

Need water permit

APPROVAL LETTER:

SPACING: [✓] R615-2-3 Red Wash UNIT [ ] R615-3-2

[ ] CAUSE NO. & DATE [ ] R615-3-3

STIPULATIONS:

1- Water

0218T

STATE OF UTAH
NATURAL RESOURCES
Oil, Gas & Mining

Norman H. Bangerter, Governor
Dee C. Hansen, Executive Director
Dianne R. Nielson, Ph.D., Division Director

355 W. North Temple • 3 Triad Center • Suite 350 • Salt Lake City, UT 84180-1203 • 801-538-5340

November 3, 1987

Chevron U. S. A. Inc.
P. O. Box 599
Denver, Colorado 80201

Gentlemen:

Re: Red Wash Unit 303 (34-17B) - SW SE Sec. 17, T. 7S, R. 23E
699' FSL, 1700' FEL - Uintah County, Utah

Approval to drill the referenced well is hereby granted in accordance with Section 40-6-18, Utah Code Annotated, as amended 1983; and predicated on Rule R615-2-3, Oil and Gas Conservation General Rules, subject to the following stipulations:

1. Prior to commencement of drilling, receipt by the Division of evidence providing assurance of an adequate and approved supply of water as required by Chapter 3, Title 73, Utah Code Annotated.

In addition, the following actions are necessary to fully comply with this approval:

1. Spudding notification to the Division within 24 hours after drilling operations commence.

2. Submittal of an Entity Action Form to the Division within five working days of the time that the well is spudded or a change in operations or interests necessitates a change in entity status.

3. Submittal to the Division of completed Form OGC-8-X, Report of Water Encountered During Drilling.

4. Prompt notification to the Division should you determine that it is necessary to plug and abandon this well. Notify John R. Baza, Petroleum Engineer, (Office) (801) 538-5340, (Home) 298-7695, or R. J. Firth, Associate Director, (Home) 571-6068.

5. Compliance with the requirements of Rule R615-3-22, Gas Flaring or Venting, Oil and Gas Conservation General Rules.

6. Prior to commencement of the proposed drilling operations, plans for toilet facilities and the disposal of sanitary waste at the drill site shall be submitted to the local health department having jurisdiction. Any such drilling operations and any subsequent well operations must be conducted in accordance with applicable state and local health department regulations. A list of all local health departments and copies of applicable regulations are available from the Division of Environmental Health, Bureau of General Sanitation, telephone (801) 538-6121.

7. This approval shall expire one (1) year after date of issuance unless substantial and continuous operation is underway or an application for an extension is made prior to the approval expiration date.

The API number assigned to this well is 43-047-31819.

Sincerely,

R. J. Firth
Associate Director, Oil & Gas

as
Enclosures
cc: Branch of Fluid Minerals
D. R. Nielson
8159T

UINTAH BASIN DISTRICT HEALTH DEPARTMENT 121109

WASTEWATER SYSTEM INSPECTION REPORT

PERMIT # 13317

Dr/ DRILLING SITE

DATE APPROVED 11-23-87

43-047-31819 - Redwash Unit 303 (34-17B)

LOCATION Sec 17 T 7S R 23E COUNTY Uintah

OWNER/SPONSER Chevron / Adcor Rig 36 PHONE #

MAILING ADDRESS 1625 Broadway - Denver Colo 80202

WW INSTALLER Rocket Sanitation

SCAVENGER SERVICES Rocket

2 CHEMICAL TOILETS (X) YES ( ) NO; SUPPLIER Rocket

BUILDINGS SERVED 2 TOTAL

WATER SUPPLY: (X) POTABLE, ( ) NON-POTABEE, SUPPLIER A-1 Tank Rental

X DISPOSAL SYSTEM:

SEPTIC TANK LIQUID GALLONS

ABSORPTION SYSTEM FIELD PIT BED TRENCH

✓ HOLDING TANK (2) 1000 LIQUID GALLONS ea —

SKETCH OF SYSTEM

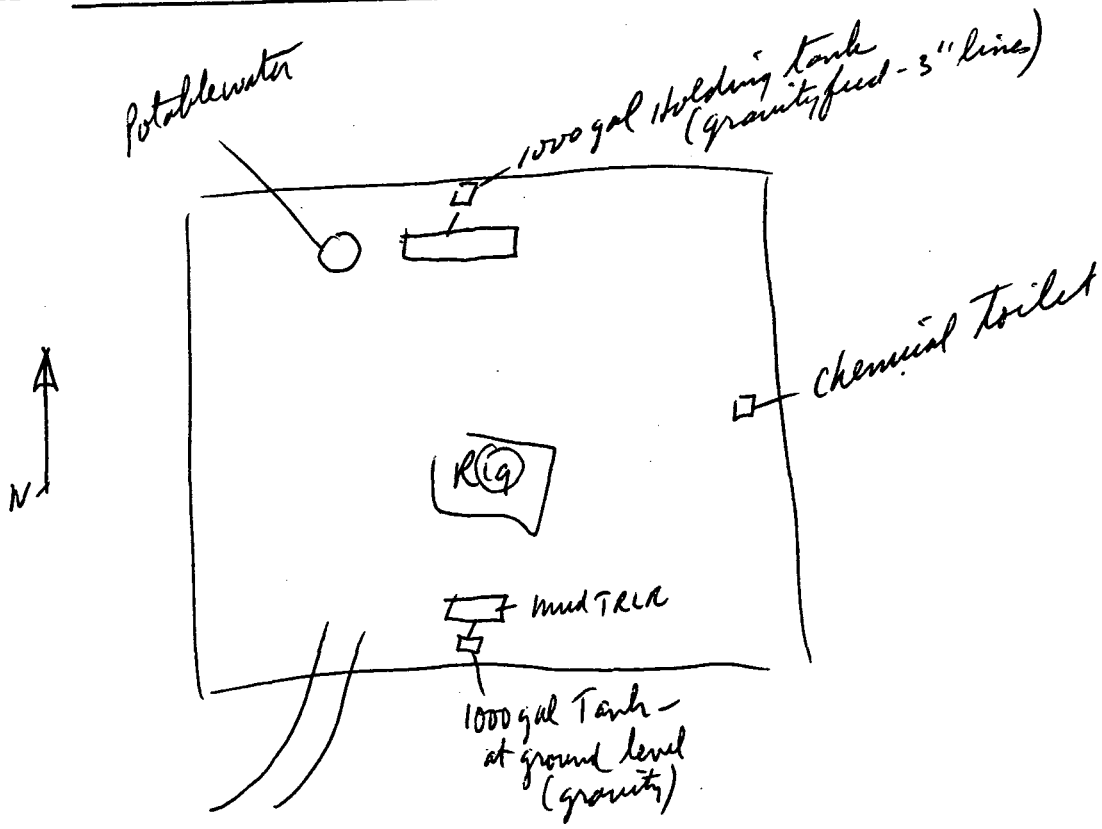

DATE OF INSPECTION 12-03-87 APPROVED ✓ REJECTED

NOTATIONS:

SANITARIAN Lowell Card - R.S.

Water Permit
49-228

120101

DIVISION OF OIL, GAS AND MINING

SPUDDING INFORMATION API #43-047-31819

NAME OF COMPANY: CHEVRON USA INC

WELL NAME: RED WASH 303 (34-17B)

SECTION SW SE 17 TOWNSHIP 7S RANGE 23E COUNTY Uintah

DRILLING CONTRACTOR Adcor

RIG # 36

SPUDDED: DATE 11-25-87

TIME 3:30 PM

HOW Rotary

DRILLING WILL COMMENCE

REPORTED BY Jerry Gentry

TELEPHONE # 789-2442

DATE 11-25-87 SIGNED AS

Form 3160-5
(November 1983)
Formerly 9-331)

UNITED STATES
DEPARTMENT OF THE INTERIOR
BUREAU OF LAND MANAGEMENT

SUBMIT IN TRIPLICATE*
(Other instructions on reverse side)

Form approved.
Budget Bureau No. 1004-0135
Expires August 31, 1985

5. LEASE DESIGNATION AND SERIAL NO.
U-0116 Orl.

6. IF INDIAN, ALLOTTEE OR TRIBE NAME
121818

SUNDRY NOTICES AND REPORTS ON WELLS

(Do not use this form for proposals to drill or to deepen or plug back to a different reservoir.
Use "APPLICATION FOR PERMIT—" for such proposals.)

RECEIVED
DEC 14 1987
DIVISION OF OIL, GAS & MINING

1. OIL WELL [X] GAS WELL [ ] OTHER

7. UNIT AGREEMENT NAME
Red Wash Unit

2. NAME OF OPERATOR
Chevron U.S.A. Inc.

8. FARM OR LEASE NAME
Red Wash

3. ADDRESS OF OPERATOR
P. O. Box 599, Denver, Colorado 80201

9. WELL NO.
303 (34-17B)

4. LOCATION OF WELL (Report location clearly and in accordance with any State requirements.* See also space 17 below.)
At surface
1,700' FEL 699' FSL SW¼SE¼

10. FIELD AND POOL, OR WILDCAT

11. SEC., T., R., M., OR BLK. AND SURVEY OR AREA
Sec. 17, T7S, R23E

14. PERMIT NO.
43-047-31819

15. ELEVATIONS (Show whether DF, RT, GR, etc.)
KB 5,606

12. COUNTY OR PARISH
Uintah

13. STATE
Utah

16. Check Appropriate Box To Indicate Nature of Notice, Report, or Other Data

NOTICE OF INTENTION TO:				SUBSEQUENT REPORT OF:			
TEST WATER SHUT-OFF	[ ]	PULL OR ALTER CASING	[ ]	WATER SHUT-OFF	[ ]	REPAIRING WELL	[ ]
FRACTURE TREAT	[ ]	MULTIPLE COMPLETE	[ ]	FRACTURE TREATMENT	[ ]	ALTERING CASING	[ ]
SHOOT OR ACIDIZE	[ ]	ABANDON*	[ ]	SHOOTING OR ACIDIZING	[ ]	ABANDONMENT*	[ ]
REPAIR WELL	[ ]	CHANGE PLANS	[ ]	(Other) Spud			[X]
(Other)				(NOTE: Report results of multiple completion on Well Completion or Recompletion Report and Log form.)			

17. DESCRIBE PROPOSED OR COMPLETED OPERATIONS (Clearly state all pertinent details, and give pertinent dates, including estimated date of starting any proposed work. If well is directionally drilled, give subsurface locations and measured and true vertical depths for all markers and zones pertinent to this work.)*

RWU #303 was spudded by Adcor Drilling Rig #36 4 P.M. MST 11/25/87.

3 - BLM
3 - State
2 - Partners
1 - EEM
1 - MKD
3 - Drlg.
1 - PLM
1 - Sec. 724-C
1 - File

18. I hereby certify that the foregoing is true and correct

SIGNED J. Watson TITLE Technical Assistant DATE December 8, 1987

(This space for Federal or State office use)

APPROVED BY _____ TITLE _____ DATE _____
CONDITIONS OF APPROVAL, IF ANY:

*See Instructions on Reverse Side

Title 18 U.S.C. Section 1001, makes it a crime for any person knowingly and willfully to make to any department or agency of the United States any false, fictitious or fraudulent statements or representations as to any matter within its jurisdiction.

Form 3160-4
(November 1983)
(formerly 9-330)

UNITED STATES
DEPARTMENT OF THE INTERIOR
BUREAU OF LAND MANAGEMENT

SUBMIT IN DUPLICATE (See other instructions on reverse side)

Form approved.
Budget Bureau No. 1004-0137
Expires August 31, 1985

15

WELL COMPLETION OR RECOMPLETION REPORT AND LOG *

5. LEASE DESIGNATION AND SERIAL NO.: U-0116 Drl.

6. IF INDIAN, ALLOTTEE OR TRIBE NAME: 031015

1a. TYPE OF WELL: OIL WELL [X] GAS WELL [ ] DRY [ ] OTHER

b. TYPE OF COMPLETION: NEW WELL [X] WORK OVER [ ] DEEP-EN [ ] PLUG BACK [ ] DIFF. RESVR. [ ] OTHER

RECEIVED MAR 04 1988 DIVISION OF OIL, GAS & MINING

7. UNIT AGREEMENT NAME: Red Wash Unit

8. FARM OR LEASE NAME: Red Wash

9. WELL NO.: 303 (34-17B)

2. NAME OF OPERATOR: Chevron U.S.A. Inc., Room 11111

3. ADDRESS OF OPERATOR: P. O. Box 599, Denver, CO 80201

10. FIELD AND POOL, OR WILDCAT: Red Wash-Green River

4. LOCATION OF WELL (Report location clearly and in accordance with any State requirements)*
At surface: 1700' FEL 699' FSL (SW¼SE¼)
At top prod. interval reported below
At total depth

11. SEC., T., R., M., OR BLOCK AND SURVEY OR AREA: S 17, T7S, R23E

14. PERMIT NO.	DATE ISSUED	12. COUNTY OR PARISH	13. STATE
43-047-31819	11-3-87	Uintah	Utah

15. DATE SPUDDED	16. DATE T.D. REACHED	17. DATE COMPL. (Ready to prod.)	18. ELEVATIONS (DF, RKB, RT, GR, ETC.)*	19. ELEV. CASINGHEAD
11-25-87	12-9-87	1-27-88	GR 5587 KB 5606	5587

20. TOTAL DEPTH, MD & TVD	21. PLUG, BACK T.D., MD & TVD	22. IF MULTIPLE COMPL., HOW MANY*	23. INTERVALS DRILLED BY	ROTARY TOOLS	CABLE TOOLS
5898 MD	5805	11	→	X	

24. PRODUCING INTERVAL(S), OF THIS COMPLETION—TOP, BOTTOM, NAME (MD AND TVD)*
5766-74 (K_{A35}); 5674-5700 (K); 5636-44 (J_E); 5610-20 (J_D); 5216-20, 5200-04 (H_F); 5182-88, 5172-76 (H_E); 5150-58 (H_D); 5136-44, 5128-30 (H_C)

25. WAS DIRECTIONAL SURVEY MADE: No

26. TYPE ELECTRIC AND OTHER LOGS RUN
DIL-SP-GR; LDT-CNL, EPT-ML-GR, 28-sidewall cores; CBL-CCL-GR, CET-CCL-GR 10-29-90

27. WAS WELL CORED: No

28. CASING RECORD (Report all strings set in well)

CASING SIZE	WEIGHT, LB./FT.	DEPTH SET (MD)	HOLE SIZE	CEMENTING RECORD	AMOUNT PULLED
16"	65#	80'	26"	To Surface	-
9-5/8"	36#	506'	12-1/4	300 sx-To Surface	-
7"	23 & 26#	5897'	8-3/4	670 sx lead, 290 sx tail,	-
				300 sx top job	-

29. LINER RECORD

SIZE	TOP (MD)	BOTTOM (MD)	SACKS CEMENT*	SCREEN (MD)
N/A				

30. TUBING RECORD

SIZE	DEPTH SET (MD)	PACKER SET (MD)
2-7/8	5751	BAC @ 5013

31. PERFORATION RECORD (Interval, size and number) (all 4 SPF 90° Ø)
5766-74 (K_{A35}); 5674-5700 (K); 5636-44 (J_E); 5610-20 (J_D); 5216-20 (H_F), 5200-04 (H_F); 5182-88 & 5172-76 (H_E); 5150-58 (H_D); 5136-44 & 5128-30 (H_C); 4760-76 & 4750-56 (F_R); 4738-46 (F_P); 4718-26 (F_K)

32. ACID, SHOT, FRACTURE, CEMENT SQUEEZE, ETC.

DEPTH INTERVAL (MD)	AMOUNT AND KIND OF MATERIAL USED
5674-5774 (K, K_{A35})	1000 gal 15% HCl acid
5610-44 (J_D, J_E)	1500 gal 15% HCl acid
5128-5220 (H_C-H_F)	3000 gal 15% HCl acid
4718-76 (F_K-F_P)	cement sqz'd w/350 sx "H"

33.* PRODUCTION

DATE FIRST PRODUCTION	PRODUCTION METHOD (Flowing, gas lift, pumping—size and type of pump)	WELL STATUS (Producing or shut-in)
2-2-88	Rod pump - 2-1/2 x 1-3/4 x 20 RHAC	Producing

DATE OF TEST	HOURS TESTED	CHOKE SIZE	PROD'N. FOR TEST PERIOD	OIL—BBL.	GAS—MCF.	WATER—BBL.	GAS-OIL RATIO
2-6-88	24		→	70	62	130	886

FLOW. TUBING PRESS.	CASING PRESSURE	CALCULATED 24-HOUR RATE	OIL—BBL.	GAS—MCF.	WATER—BBL.	OIL GRAVITY-API (CORR.)
		→	70	62	130	886

34. DISPOSITION OF GAS (Sold, used for fuel, vented, etc.): Used for fuel

TEST WITNESSED BY: W. M. Sundland

35. LIST OF ATTACHMENTS

36. I hereby certify that the foregoing and attached information is complete and correct as determined from all available records

SIGNED [signature] TITLE Technical Assistant DATE 2/26/88

*(See Instructions and Spaces for Additional Data on Reverse Side)

Title 18 U.S.C. Section 1001, makes it a crime for any person knowingly and willfully to make to any department or agency of the United States any false, fictitious or fraudulent statements or representations as to any matter within its jurisdiction.

RED WASH #303 (34-17B)

37. SUMMARY OF POROUS ZONES: (Show all important zones of porosity and contents thereof; cored intervals; and all drill-stem, tests, including depth interval tested, cushion used, time tool open, flowing and shut-in pressures, and recoveries):

FORMATION	TOP	BOTTOM	DESCRIPTION, CONTENTS, ETC.
Uintah Fm.	Surface	3188	Interbedded Ss white F-M grained, with Sh Rd-Brn and Sltst Red-Brn Calc
Green River Fm	3188	5884	Ss lt gry vf-f calc slty to sltst brn to lt gry calc
Numerous porous zones occur throughout the drilled interval. Fluid content is variable, ranging from formation water to residual oil to oil and gas.			
No DST's			
Sidewall cores			
Green River Fm.	5152		Ss lt gry vf calc No odor gd spty flu
	5154		Ss lt gry vf slty calc no odor no flu
	5156		Ss lt gry vf slty calc no odor no flu
	5158		Ss lt gry vf slty calc no odor no flu
	5176		Ss lt gry vf slty calc no odor no flu
	5216		Ss lt gry vf slty calc no odor no flu
	5218		Ss lt gry vf-f slty calc no odor no flu
	5220		Sltst lt gry sdy calc no odor no flu
	5389		Sltst brn arg calc no odor no flu
	5610		Sltst brn sdy calc no odor no flu
	5616		Sltst lt brn sdy calc Sl odor gd flu
	5630		Sltst brn arg calc no odor no flu
	5632		Sltst brn sdy calc Sl odor spty flu
	5634		Slst lt gry arg calc no odor no flu
	5638		Ss lt gry vf arg slty calc no odor no flu
	5640		Sltst lt gry arg calc no odor no flu
	5694		Sltst brn arg calc no odor no flu
	5699		Ss lt gry vf slty calc Sl odor gd flu
	5766		Sltst brn arg calc no odor no flu
	5768		Sltst lt gry arg calc no odor no flu
	5770		Sltst lt gry arg calc no odor no flu
	5772		Ss lt gry vf slty calc Sl odor v gd flu
	5774		Ss lt gry vf slty calc Sl odor v gd flu
	5794		Ss lt gry vf slty calc no odor Sl flu
	5796		Ss lt gry vf slty calc no odor spty flu
	5801		Ss lt gry vf slty calc Sl odor gd flu
	5803		Ss lt gry vf slty calc Sl odor gd spty flu

38. GEOLOGIC MARKERS

NAME	TOP	
	MEAS. DEPTH	TRUE VERT. DEPTH
Uintah Fm.	Surface	
Green River Fm	3188	NA
Wasatch Fm.	Did not penetrate	

RED WASH #303 (34-17B)

37. SUMMARY OF POROUS ZONES: (Show all important zones of porosity and contents thereof; cored intervals; and all drill-stem, tests, including depth interval tested, cushion used, time tool open, flowing and shut-in pressures, and recoveries):

FORMATION	TOP	BOTTOM	DESCRIPTION, CONTENTS, ETC.
Uintah Fm.	Surface	3188	Interbedded Ss white F-M grained, with Sh Rd-Brn and Sltst Red-Brn Calc
Green River Fm.	3188	5884	Ss lt gry vf-f calc slty to sltst brn to lt gry calc
Numerous porous zones occur throughout the drilled interval. Fluid content is variable, ranging from formation water to residual oil to oil and gas.			
No DST's			
Sidewall cores Green River Fm.	5152		Ss lt gry vf calc No Odor Gd Spty Flu
	5154		Ss lt gry vf slty calc No Odor No Flu
	5156		Ss lt gry vf slty calc No Odor No Flu
	5158		Ss lt gry vf slty calc No Odor No Flu
	5176		Ss lt gry vf slty calc No Odor No Flu
	5216		Ss lt gry vf slty calc No Odor No Flu
	5218		Ss lt gry vf-f slty calc No Odor No Flu
	5220		Sltst lt gry sdy calc No Odor No Flu
	5389		Sltst brn arg calc No Odor No Flu
	5610		Sltst brn sdy calc No Odor No Flu
	5616		Sltst lt brn sdy calc Sl Odor Gd Flu
	5630		Sltst brn arg calc No Odor No Flu
	5632		Sltst brn sdy calc Sl Odor Spty Flu

38. GEOLOGIC MARKERS

NAME	TOP	
	MEAS. DEPTH	TRUE VERT. DEPTH
Uintah Fm.	Surface	
Green River Fm	3188	NA
Wasatch Fm.	Did not penetrate	

Red Wash #303 (34-17B)

37. SUMMARY OF POROUS ZONES: (Show all important zones of porosity and contents thereof; cored intervals; and all drill-stem, tests, including depth interval tested, cushion used, time tool open, flowing and shut-in pressures, and recoveries):

FORMATION	TOP	BOTTOM	DESCRIPTION, CONTENTS, ETC.
Sidewall cores Green River Continued			
	5634		Slst lt gry arg calc No Odor No Flu
	5638		Ss lt gry vf arg slty calc No Odor No Flu
	5640		Sltst lt gry arg calc No Odor No Flu
	5694		Sltst brn arg calc No Odor No Flu
	5699		Ss lt gry vf slty calc Sl Odor Gd Flu
	5766		Sltst brn arg calc No Odor No Flu
	5768		Sltst lt gry arg calc No Odor No Flu
	5770		Sltst lt gry arg calc No Odor No Flu
	5772		Ss lt gry vf slty calc Sl Odor V Gd Flu
	5774		Ss lt gry vf slty calc Sl Odor V Gd Flu
	5794		Ss lt gry vf slty calc No Odor Sl Flu
	5796		Ss lt gry vf slty calc No Odor Spty Flu
	5801		Ss lt gry vf slty calc Sl Odor Gd Flu
	5803		Ss lt gry vf slty calc Sl Odor Gd Spty Flu

38. GEOLOGIC MARKERS

NAME	TOP	
	MEAS. DEPTH	TRUE VERT. DEPTH

RWU 303 34-17 Sec 17, T6, 23E Crull 14 Sept 88

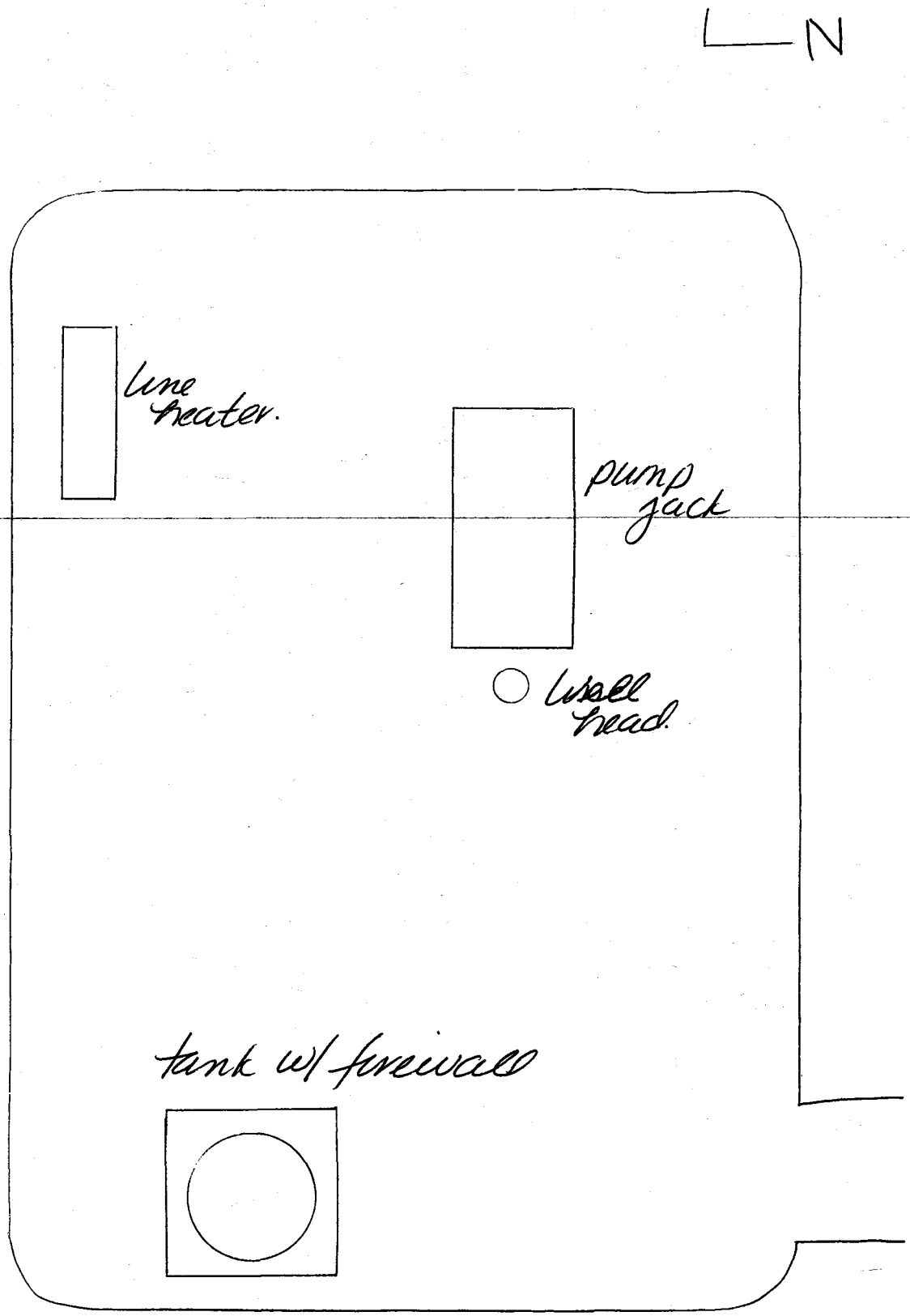

Form 3160-5
(June 1990)

UNITED STATES
DEPARTMENT OF THE INTERIOR
BUREAU OF LAND MANAGEMENT

FORM APPROVED
Budget Bureau No. 1004-0135
Expires: March 31, 1993

SUNDRY NOTICES AND REPORTS ON WELLS

Do not use this form for proposals to drill or to deepen or reentry to a different reservoir
Use "APPLICATION FOR PERMIT--" for such proposals

SUBMIT IN TRIPLICATE

5. Lease Designation and Serial No.: U-0116
6. If Indian, Allottee or Tribe Name: N/A
7. If Unit or CA, Agreement Designation: RED WASH UNIT
8. Well Name and No.: RED WASH UNIT 303
9. API Well No.: 43-047-31819
10. Field and Pool, or Exploratory Area: RED WASH - GREEN RIVER
11. County or Parish, State: UINTAH, UTAH

1. Type of Well
   [X] Oil Well [ ] Gas Well [ ] Other
2. Name of Operator
   CHEVRON U.S.A. PRODUCTION COMPANY
3. Address and Telephone No
   11002 E. 17500 S. VERNAL, UT 84078-8526 (801) 781-4300
4. Location of Well (Footage, Sec., T., R., M., or Survey Description)
   SW NW SEC17, T007S R023E

12. CHECK APPROPRIATE BOX(s) TO INDICATE NATURE OF NOTICE, REPORT, OR OTHER DATA

TYPE OF SUBMISSION	TYPE OF ACTION	
[ ] Notice of Intent	[ ] Abandonment	[ ] Change of Plans
	[ ] Recompletion	[ ] New Construction
[X] Subsequent Report	[ ] Plugging Back	[ ] Non-Routine Fracturing
	[ ] Casing Repair	[ ] Water Shut-Off
[ ] Final Abandonment Notice	[ ] Altering Casing	[ ] Conversion to Injection
	[X] Other FRACTURE	[ ] Dispose Water

(Note) Report results of multiple completion on Well Completion or Recompletion Report and Log form.)

13. Describe Proposed or Completed Operations (Clearly state all pertinent details, and give pertinent dates, including estimated date of starting any proposed work. If well is directionally drilled, give subsurface locations and measured and true vertical depths for all markers and zones pertinent to this work)

THE FOLLOWING WORK WAS DONE FROM 8/25 TO 9/2/1999:

1. **C/O TO PBTD**
2. **SAND FRACTURE PERFS: 5610'-20' AND 5636' -40' WITH 38,100 LBS 20/40 SAND**
3. **C/O SWAB**
4. **EQUIP TO PUMP**

RECEIVED
OCT 28 1999
DIV. OF OIL, GAS & MINING

14. I hereby certify that the foregoing is true and correct.
Signed D. C. BEAMAN *D C Beaman* Title COMPUTER SYSTEMS OPERATOR Date 10/26/1999

(This space for Federal or State office use)

Approved by: Title Date

Conditions of approval, if any

Title 18 U.S.C. Section 1001, makes it a crime for any person knowingly and willfully to make to any department or agency of the United States any false, fictitious or fraudulent statements or representations as to any matter within its jurisdiction.

***See instruction on Reverse Side**

Form 3160-5
(June 1990)

UNITED STATES
DEPARTMENT OF THE INTERIOR
BUREAU OF LAND MANAGEMENT

FORM APPROVED
Budget Bureau No. 1004-0135
Expires: March 31, 1993

SUNDRY NOTICES AND REPORTS ON WELLS

Do not use this form for proposals to drill or to deepen or reentry to a different reservoir
Use "APPLICATION FOR PERMIT--" for such proposals

SUBMIT IN TRIPLICATE

5. Lease Designation and Serial No.

6. If Indian, Allottee or Tribe Name: N/A

7. If Unit or CA, Agreement Designation: RED WASH UNIT I-SEC NO 761

1. Type of Well: [ ] Oil Well [ ] Gas Well [X] Other MULTIPLE WELLS SEE ATTACHED LIST

8. Well Name and No.

2. Name of Operator: CHEVRON U.S.A. INC.

9. API Well No.

3. Address and Telephone No: 11002 E. 17500 S. VERNAL, UT 84078-8526 (801) 781-4300

10. Field and Pool, or Exploratory Area: RED WASH - GREEN RIVER

4. Location of Well (Footage, Sec., T., R., M., or Survey Description)

11. County or Parish, State: UINTAH, UTAH

12. CHECK APPROPRIATE BOX(s) TO INDICATE NATURE OF NOTICE, REPORT, OR OTHER DATA

TYPE OF SUBMISSION	TYPE OF ACTION	
[ ] Notice of Intent	[ ] Abandonment	[ ] Change of Plans
	[ ] Recompletion	[ ] New Construction
[X] Subsequent Report	[ ] Plugging Back	[ ] Non-Routine Fracturing
	[ ] Casing Repair	[ ] Water Shut-Off
[ ] Final Abandonment Notice	[ ] Altering Casing	[ ] Conversion to Injection
	[X] Other CHANGE OF OPERATOR	[ ] Dispose Water

(Note) Report results of multiple completion on Well Completion or Recompletion Report and Log form.)

13. Describe Proposed or Completed Operations (Clearly state all pertinent details, and give pertinent dates, including estimated date of starting any proposed work. If well is directionally drilled, give subsurface locations and measured and true vertical depths for all markers and zones pertinent to this work)

As of January 1, 2000 Chevron U.S.A. INC. resigns as Operator of the Red Wash Unit.
The Unit Number is I-SEC NO 761 effective October 31, 1950.

The successor operator under the Unit Agreement will be
Shenandoah Energy Inc.
475 17th Street, Suite 1000
Denver, CO 80202

Agreed and accepted to this 29th day of December, 1999

Shenandoah Energy Inc.
By: Mitchell L. Solich
Mitchell L. Solich
President

RECEIVED
DEC 30 1999
DIVISION OF OIL, GAS & MINING

14. I hereby certify that the foregoing is true and correct.
Signed **A. E. Wacker** A. E. Wacker Title **Assistant Secretary** Date **12/29/99**

(This space for Federal or State office use)

Approved by: Title Date

Conditions of approval, if any

Title 18 U.S.C. Section 1001, makes it a crime for any person knowingly and willfully to make to any department or agency of the United States any false, fictitious or fraudulent statements or representations as to any matter within its jurisdiction.

***See instruction on Reverse Side**

United States Department of the Interior

BUREAU OF LAND MANAGEMENT
Utah State Office
P.O. Box 45155
Salt Lake City, UT 84145-0155

RECEIVED

FEB 07 2000

DIVISION OF
OIL, GAS AND MINING

IN REPLY REFER TO
UT-931

February 4, 2000

Shenandoah Energy Inc.
Attn: Rae Cusimano
475 17th Street, Suite 1000
Denver, Colorado 80202

Re: Red Wash Unit
Uintah County, Utah

Gentlemen:

On December 30, 1999, we received an indenture whereby Chevron U.S.A. Inc. resigned as Unit Operator and Shenandoah Energy Inc. was designated as Successor Unit Operator for the Red Wash Unit, Uintah County, Utah.

This indenture was executed by all required parties and the signatory parties have complied with Sections 5 and 6 of the unit agreement. The instrument is hereby approved effective February 4, 2000. In approving this designation, the Authorized Officer neither warrants nor certifies that the designated party has obtained all required approval that would entitle it to conduct operations under the Red Wash Unit Agreement.

Your statewide (Utah) oil and gas bond No. 0969 will be used to cover all operations within the Red Wash Unit.

It is requested that you notify all interested parties of the change in unit operator. Copies of the approved instruments are being distributed to the appropriate federal offices, with one copy returned herewith.

Sincerely,

/s/ Robert A. Henricks

Robert A. Henricks
Chief, Branch of Fluid Minerals

Enclosure

cc: Chevron U.S.A. Inc.

bcc: Field Manager - Vernal (w/enclosure)
Division of Oil, Gas & Mining
Minerals Adjudication Group U-932
File - Red Wash Unit (w/enclosure)
MMS - Data Management Division
Agr. Sec. Chron
Fluid Chron

UT931:TAThompson:tt:2/4/00

Well Status Report
Utah State Office
Bureau of Land Management

Lease	Api Number	Well Name	QTR	Section	Township	Range	Well Status	Operator
UTU081	4304715152	24 (34-14B) RED WASH	SWSE	14	T 7S	R23E	POW	CHEVRON U S A INCORPORATED
UTU0566	4304730344	240 (12-36B) RED WAS	SWNW	36	T 7S	R23E	POW	CHEVRON U S A INCORPORATED
UTU081	4304730345	241 (22-14B) RED WAS	SENW	14	T 7S	R23E	PGW	CHEVRON U S A INCORPORATED
UTU081	4304730346	242 (42-13B) RED WAS	SENE	13	T 7S	R23E	POW	CHEVRON U S A INCORPORATED
UTU02148	4304730347	243 (42-18C) RED WAS	SENE	18	T 7S	R24E	POW	CHEVRON U S A INCORPORATED
UTU02149	4304730348	244 (23-19C) RED WAS	NESW	19	T 7S	R24E	PGW	CHEVRON U S A INCORPORATED
~~UTSL071964~~	~~4304730349~~	~~245 (14-30C) RED WAS~~	~~SWSW~~	~~30~~	~~T 7S~~	~~R24E~~	~~ABD~~	~~CHEVRON U S A INCORPORATED~~
UTU02148	4304730387	246 (22-18C) RED WAS	SENW	18	T 7S	R24E	POW	CHEVRON U S A INCORPORATED
UTU02148	4304730388	247 (22-17C) RED WAS	SENW	17	T 7S	R24E	PGW	CHEVRON U S A INCORPORATED
~~UTU02149~~	~~4304730389~~	~~248 (43-20C) RED WAS~~	~~NESE~~	~~20~~	~~T 7S~~	~~R24E~~	~~ABD~~	~~CHEVRON U S A INCORPORATED~~
UTU082	4304716476	25 (23-23B) RED WASH	NESW	23	T 7S	R23E	WIW	CHEVRON U S A INCORPORATED
~~UTSL071965~~	~~4304730391~~	~~250 (41-29C) RED WAS~~	~~NENE~~	~~29~~	~~T 7S~~	~~R24E~~	~~ABD~~	~~CHEVRON U S A INCORPORATED~~
~~UTU0559~~	~~4304730457~~	~~257 (21-23A) RED WAS~~	~~NENW~~	~~23~~	~~T 7S~~	~~R22E~~	~~ABD~~	~~CHEVRON U S A INCORPORATED~~
UTU0559	4304730458	258 (34-22A) RED WAS	SWSE	22	T 7S	R22E	WIW	CHEVRON U S A INCORPORATED
STATE	4304732785	259	SWSW	16	T 7S	R23E	POW	CHEVRON U S A INCORPORATED
UTU081	4304715153	26 (23-22B) RED WASH	NESW	22	T 7S	R23E	TA	CHEVRON U S A INCORPORATED
STATE	4304732786	260	SWSE	16	T 7S	R23E	POW	CHEVRON U S A INCORPORATED
UTU0566	4304730517	262 (22-26B) RED WAS	SENW	26	T 7S	R23E	TA	CHEVRON U S A INCORPORATED
UTU0566	4304730518	263 (24-26B) RED WAS	SESW	26	T 7S	R23E	TA	CHEVRON U S A INCORPORATED
UTU0566	4304730519	264 (31-35B) RED WAS	NWNE	35	T 7S	R23E	WIW	CHEVRON U S A INCORPORATED
UTU0566	4304730520	265 (44-26B) RED WAS	SESE	26	T 7S	R23E	TA	CHEVRON U S A INCORPORATED
UTU0566	4304730521	266 (33-26B) RED WAS	NWSE	26	T 7S	R23E	TA	CHEVRON U S A INCORPORATED
UTU0116	4304732981	267	SWNE	17	T 7S	R23E	POW	CHEVRON U S A INCORPORATED
UTU0566	4304730522	269 (13-26B) RED WAS	NWSW	26	T 7S	R23E	TA	CHEVRON U S A INCORPORATED
UTU081	4304715154	27 (43-14B) RED WASH	NESE	14	T 7S	R23E	TA	CHEVRON U S A INCORPORATED
UTU0566	4304731082	270 (22-35B) RED WAS	SENW	35	T 7S	R23E	POW	CHEVRON U S A INCORPORATED
UTU0566	4304731081	271 (42-35B) RED WAS	SENE	35	T 7S	R23E	TA	CHEVRON U S A INCORPORATED
UTU082	4304731054	272 (44-23B) RED WAS	SESE	23	T 7S	R23E	PGW	CHEVRON U S A INCORPORATED
UTU0566	4304731051	273 (42-27B) RED WAS	SENE	27	T 7S	R23E	TA	CHEVRON U S A INCORPORATED
~~UTU0823~~	~~4304731083~~	~~274 (13-25B) RED WAS~~	~~NWSW~~	~~25~~	~~T 7S~~	~~R23E~~	~~P+A~~	~~CHEVRON U S A INCORPORATED~~
UTU0566	4304731077	275 (31-26B) RED WAS	NENW	26	T 7S	R23E	WIW	CHEVRON U S A INCORPORATED
UTU0566	4304731053	276 (44-27B) RED WAS	SESE	27	T 7S	R23E	TA	CHEVRON U S A INCORPORATED
UTU0566	4304731076	278 (11-26B) RED WAS	NWNW	26	T 7S	R23E	TA	CHEVRON U S A INCORPORATED
STATE	4304731052	279 (11-36B) RED WAS	NWNW	36	T 7S	R23E	WIW	CHEVRON U S A INCORPORATED
UTU081	4304715155	28 (43-22B) RED WASH	NESE	22	T 7S	R23E	POW	CHEVRON U S A INCORPORATED
UTU0566	4304731079	280 (11-35B) RED WAS	NWNW	35	T 7S	R23E	POW	CHEVRON U S A INCORPORATED
~~UTU0823~~	~~4304731078~~	~~281 (11-25B) RED WAS~~	~~NWNW~~	~~25~~	~~T 7S~~	~~R23E~~	~~ABD~~	~~CHEVRON U S A INCORPORATED~~
UTU0566	4304731080	282(42-26B) RED WAS	SENE	26	T 7S	R23E	TA	CHEVRON U S A INCORPORATED
UTU0116	4304732982	283	NESE	18	T 7S	R23E	WIW	CHEVRON U S A INCORPORATED
UTU082	4304731476	284 (33-23B) RED WAS	NWSE	23	T 7S	R23E	PGW	CHEVRON U S A INCORPORATED
UTU082	4304731477	285 (11-24B) RED WAS	NWNW	24	T 7S	R23E	POW	CHEVRON U S A INCORPORATED
UTU0567	4304731478	286 (42-21B) RED WAS	SENE	21	T 7S	R23E	POW	CHEVRON U S A INCORPORATED
UTU081	4304731512	287 (44-13B) RED WAS	SESE	13	T 7S	R23E	TA	CHEVRON U S A INCORPORATED
UTU0566	4304731513	288 (24-27B) RED WAS	SESW	27	T 7S	R23E	TA	CHEVRON U S A INCORPORATED
UTU082	4304731517	289 (13-24B) RED WAS	NWSW	24	T 7S	R23E	POW	CHEVRON U S A INCORPORATED
UTU082	4304715156	29 (32-23B) RED WASH	SWNE	23	T 7S	R23E	POW	CHEVRON U S A INCORPORATED
~~UTU082~~	~~4304731515~~	~~290 (12X-23B) RED WA~~	~~SWNW~~	~~23~~	~~T 7S~~	~~R23E~~	~~ABD~~	~~CHEVRON U S A INCORPORATED~~
~~UTU082~~	~~4304731516~~	~~291 (22X-23B) RED WA~~	~~SENW~~	~~23~~	~~T 7S~~	~~R23E~~	~~ABD~~	~~CHEVRON U S A INCORPORATED~~
UTU082	4304731576	292 (42-23B) RED WAS	SENE	23	T 7S	R23E	TA	CHEVRON U S A INCORPORATED

Well Status Report
Utah State Office
Bureau of Land Management

Lease	Api Number	Well Name	QTR	Section	Township	Range	Well Status	Operator
UTU0559	4304731581	293 (22-22A) RED WAS	SENW	22	T 7S	R22E	OSI	CHEVRON U S A INCORPORATED
UTU02148	4304731582	294 (24-18C) RED WAS	SESW	18	T 7S	R24E	PGW	CHEVRON U S A INCORPORATED
UTU081	4304731577	295 (11-22B) RED WAS	NWNW	22	T 7S	R23E	TA	CHEVRON U S A INCORPORATED
UTU0566	4304731578	296 (12-35B) RED WAS	SWNW	35	T 7S	R23E	POW	CHEVRON U S A INCORPORATED
UTU081	4304731579	297 (24-15B) RED WAS	SESW	15	T 7S	R23E	POW	CHEVRON U S A INCORPORATED
UTU0566	4304731679	298 (22-27B) RED WAS	SENW	27	T 7S	R23E	TA	CHEVRON U S A INCORPORATED
UTU0116	4304733018	299	SWNE	18	T 7S	R23E	POW	CHEVRON U S A INCORPORATED
UTU082	4304715136	3 (34-23B) RED WASH	SWSE	23	T 7S	R23E	POW	CHEVRON U S A INCORPORATED
UTU081	4304715157	30 (23-13B) RED WASH	NESW	13	T 7S	R23E	POW	CHEVRON U S A INCORPORATED
UTU081	4304731682	301 (43-15B) RED WAS	NESE	15	T 7S	R23E	TA	CHEVRON U S A INCORPORATED
UTU082	4304731683	302 (22-24B) RED WAS	SENW	24	T 7S	R23E	TA	CHEVRON U S A INCORPORATED
UTU0116	4304731819	303 (34-17B) RED WAS	SWSE	17	T 7S	R23E	POW	CHEVRON U S A INCORPORATED
UTU0830	4304732538	305	NENE	4	T 8S	R24E	PGW	CHEVRON U S A INCORPORATED
UTU093	4304732629	306	NESW	23	T 7S	R24E	POW	CHEVRON U S A INCORPORATED
STATE	4304732632	307	SWSW	16	T 7S	R24E	ABD	CHEVRON U S A INCORPORATED
UTSL071965	4304732627	308	SESW	28	T 7S	R24E	P+A	CHEVRON U S A INCORPORATED
UTU081	4304715158	31 (34-22B) RED WASH	SWSE	22	T 7S	R23E	POW	CHEVRON U S A INCORPORATED
UTSL071965	4304732628	311	NESW	26	T 7S	R24E	P+A	CHEVRON U S A INCORPORATED
UTSL071963	4304732595	312	SWNE	34	T 7S	R24E	ABD	CHEVRON U S A INCORPORATED
UTU02149	4304732630	313	NESW	20	T 7S	R24E	ABD	CHEVRON U S A INCORPORATED
UTSL071965	4304732626	314	SESW	29	T 7S	R24E	ABD	CHEVRON U S A INCORPORATED
UTU081	4304715160	33 (14-14B) RED WASH	SWSW	14	T 7S	R23E	TA	CHEVRON U S A INCORPORATED
UTU081	4304715161	34 (23-14B) RED WASH	NESW	14	T 7S	R23E	WIW	CHEVRON U S A INCORPORATED
UTU081	4304715162	35 (43-13B) RED WASH	NESE	13	T 7S	R23E	TA	CHEVRON U S A INCORPORATED
UTU081	4304715163	36 (32-13B) RED WASH	SWNE	13	T 7S	R23E	POW	CHEVRON U S A INCORPORATED
UTU0823	4304715164	37 (41-25B) RED WASH	NENE	25	T 7S	R23E	ABD	CHEVRON U S A INCORPORATED
UTU082	4304715165	38 (14-23B) RED WASH	SWSW	23	T 7S	R23E	POW	CHEVRON U S A INCORPORATED
UTU0561	4304715166	39 (14-24A) RED WASH	SWSW	24	T 7S	R22E	TA	CHEVRON U S A INCORPORATED
UTU081	4304715137	4 (41-22B) RED WASH	NENE	22	T 7S	R23E	TA	CHEVRON U S A INCORPORATED
UTU082	4304715167	40 (21-24B) RED WASH	NENW	24	T 7S	R23E	POW	CHEVRON U S A INCORPORATED
UTU081	4304715168	41 (34-13B) RED WASH	SWSE	13	T 7S	R23E	POW	CHEVRON U S A INCORPORATED
UTSL071965	4304715169	42 (21-29C) RED WASH	NENW	29	T 7S	R24E	PGW	CHEVRON U S A INCORPORATED
UTU0116	4304715170	43 (12-17B) RED WASH	SWNW	17	T 7S	R23E	POW	CHEVRON U S A INCORPORATED
UTU0829	4304715171	44 (32-33C) RED WASH	SWNE	33	T 7S	R24E	PGW	CHEVRON U S A INCORPORATED
UTU02030	4304715172	45 (23-30B) RED WASH	NESW	30	T 7S	R23E	TA	CHEVRON U S A INCORPORATED
UTU080	4304715173	46 (41-21C) RED WASH	NENE	21	T 7S	R24E	PGW	CHEVRON U S A INCORPORATED
UTU02030	4304715174	48 (32-19B) RED WASH	SWNE	19	T 7S	R23E	TA	CHEVRON U S A INCORPORATED
UTU02025	4304715175	49 (12-29B) RED WASH	SWNW	29	T 7S	R23E	TA	CHEVRON U S A INCORPORATED
UTU082	4304715138	5 (41-23B) RED WASH	NENE	23	T 7S	R23E	POW	CHEVRON U S A INCORPORATED
UTU0559	4304715176	50 (14-23A) RED WASH	SWSW	23	T 7S	R22E	POW	CHEVRON U S A INCORPORATED
STATE	4304715177	51 (12-16B) RED WASH	SWNW	16	T 7S	R23E	POW	CHEVRON U S A INCORPORATED
UTU0116	4304715178	52 (14-18B) RED WASH	SWSW	18	T 7S	R23E	TA	CHEVRON U S A INCORPORATED
UTU0561	4304715179	53 (41-25A) RED WASH	NENE	25	T 7S	R22E	POW	CHEVRON U S A INCORPORATED
UTU0559	4304715181	55 (41-21A) RED WASH	NENE	21	T 7S	R22E	P+A	CHEVRON U S A INCORPORATED
UTU02030	4304715182	56 (41-28B) RED WASH	NENE	28	T 7S	R23E	WIW	CHEVRON U S A INCORPORATED
UTU02148	4304715183	57 (12-18C) RED WASH	SWNW	18	T 7S	R24E	POW	CHEVRON U S A INCORPORATED
UTU082	4304716477	59 (12-24B) RED WASH	SWNW	24	T 7S	R23E	WIW	CHEVRON U S A INCORPORATED
UTU0567	4304716482	6 (41-21B) RED WASH	NENE	21	T 7S	R23E	WIW	CHEVRON U S A INCORPORATED
UTU02025	4304715184	60 (43-30B) RED WASH	NESE	30	T 7S	R23E	TA	CHEVRON U S A INCORPORATED

Well Status Report
Utah State Office
Bureau of Land Management

Lease	Api Number	Well Name	QTR	Section	Township	Range	Well Status	Operator
UTU0559	4304731581	293 (22-22A) RED WAS	SENW	22	T 7S	R22E	OSI	CHEVRON U S A INCORPORATED
UTU02148	4304731582	294 (24-18C) RED WAS	SESW	18	T 7S	R24E	PGW	CHEVRON U S A INCORPORATED
UTU081	4304731577	295 (11-22B) RED WAS	NWNW	22	T 7S	R23E	TA	CHEVRON U S A INCORPORATED
UTU0566	4304731578	296 (12-35B) RED WAS	SWNW	35	T 7S	R23E	POW	CHEVRON U S A INCORPORATED
UTU081	4304731579	297 (24-15B) RED WAS	SESW	15	T 7S	R23E	POW	CHEVRON U S A INCORPORATED
UTU0566	4304731679	298 (22-27B) RED WAS	SENW	27	T 7S	R23E	TA	CHEVRON U S A INCORPORATED
UTU0116	4304733018	299	SWNE	18	T 7S	R23E	POW	CHEVRON U S A INCORPORATED
UTU082	4304715136	3 (34-23B) RED WASH	SWSE	23	T 7S	R23E	POW	CHEVRON U S A INCORPORATED
UTU081	4304715157	30 (23-13B) RED WASH	NESW	13	T 7S	R23E	POW	CHEVRON U S A INCORPORATED
UTU081	4304731682	301 (43-15B) RED WAS	NESE	15	T 7S	R23E	TA	CHEVRON U S A INCORPORATED
UTU082	4304731683	302 (22-24B) RED WAS	SENW	24	T 7S	R23E	TA	CHEVRON U S A INCORPORATED
UTU0116	4304731819	303 (34-17B) RED WAS	SWSE	17	T 7S	R23E	POW	CHEVRON U S A INCORPORATED
UTU0830	4304732538	305	NENE	4	T 8S	R24E	PGW	CHEVRON U S A INCORPORATED
~~UTU093~~	~~4304732629~~	~~306~~	~~NESW~~	~~23~~	~~T 7S~~	~~R24E~~	~~POW~~	~~CHEVRON U S A INCORPORATED~~
~~STATE~~	~~4304732632~~	~~307~~	~~SWSW~~	~~16~~	~~T 7S~~	~~R24E~~	~~ABD~~	~~CHEVRON U S A INCORPORATED~~
~~UTSL071965~~	~~4304732627~~	~~308~~	~~SESW~~	~~28~~	~~T 7S~~	~~R24E~~	~~P+A~~	~~CHEVRON U S A INCORPORATED~~
UTU081	4304715158	31 (34-22B) RED WASH	SWSE	22	T 7S	R23E	POW	CHEVRON U S A INCORPORATED
~~UTSL071965~~	~~4304732628~~	~~311~~	~~NESW~~	~~26~~	~~T 7S~~	~~R24E~~	~~P+A~~	~~CHEVRON U S A INCORPORATED~~
~~UTSL071963~~	~~4304732595~~	~~312~~	~~SWNE~~	~~34~~	~~T 7S~~	~~R24E~~	~~ABD~~	~~CHEVRON U S A INCORPORATED~~
~~UTU02149~~	~~4304732630~~	~~313~~	~~NESW~~	~~20~~	~~T 7S~~	~~R24E~~	~~ABD~~	~~CHEVRON U S A INCORPORATED~~
~~UTSL071965~~	~~4304732626~~	~~314~~	~~SESW~~	~~29~~	~~T 7S~~	~~R24E~~	~~ABD~~	~~CHEVRON U S A INCORPORATED~~
UTU081	4304715160	33 (14-14B) RED WASH	SWSW	14	T 7S	R23E	TA	CHEVRON U S A INCORPORATED
UTU081	4304715161	34 (23-14B) RED WASH	NESW	14	T 7S	R23E	WIW	CHEVRON U S A INCORPORATED
UTU081	4304715162	35 (43-13B) RED WASH	NESE	13	T 7S	R23E	TA	CHEVRON U S A INCORPORATED
UTU081	4304715163	36 (32-13B) RED WASH	SWNE	13	T 7S	R23E	POW	CHEVRON U S A INCORPORATED
~~UTU0823~~	~~4304715164~~	~~37 (41-25B) RED WASH~~	~~NENE~~	~~25~~	~~T 7S~~	~~R23E~~	~~ABD~~	~~CHEVRON U S A INCORPORATED~~
UTU082	4304715165	38 (14-23B) RED WASH	SWSW	23	T 7S	R23E	POW	CHEVRON U S A INCORPORATED
UTU0561	4304715166	39 (14-24A) RED WASH	SWSW	24	T 7S	R22E	TA	CHEVRON U S A INCORPORATED
UTU081	4304715137	4 (41-22B) RED WASH	NENE	22	T 7S	R23E	TA	CHEVRON U S A INCORPORATED
UTU082	4304715167	40 (21-24B) RED WASH	NENW	24	T 7S	R23E	POW	CHEVRON U S A INCORPORATED
UTU081	4304715168	41 (34-13B) RED WASH	SWSE	13	T 7S	R23E	POW	CHEVRON U S A INCORPORATED
UTSL071965	4304715169	42 (21-29C) RED WASH	NENW	29	T 7S	R24E	PGW	CHEVRON U S A INCORPORATED
UTU0116	4304715170	43 (12-17B) RED WASH	SWNW	17	T 7S	R23E	POW	CHEVRON U S A INCORPORATED
UTU0829	4304715171	44 (32-33C) RED WASH	SWNE	33	T 7S	R24E	PGW	CHEVRON U S A INCORPORATED
UTU02030	4304715172	45 (23-30B) RED WASH	NESW	30	T 7S	R23E	TA	CHEVRON U S A INCORPORATED
UTU080	4304715173	46 (41-21C) RED WASH	NENE	21	T 7S	R24E	PGW	CHEVRON U S A INCORPORATED
UTU02030	4304715174	48 (32-19B) RED WASH	SWNE	19	T 7S	R23E	TA	CHEVRON U S A INCORPORATED
UTU02025	4304715175	49 (12-29B) RED WASH	SWNW	29	T 7S	R23E	TA	CHEVRON U S A INCORPORATED
UTU082	4304715138	5 (41-23B) RED WASH	NENE	23	T 7S	R23E	POW	CHEVRON U S A INCORPORATED
UTU0559	4304715176	50 (14-23A) RED WASH	SWSW	23	T 7S	R22E	POW	CHEVRON U S A INCORPORATED
STATE	4304715177	51 (12-16B) RED WASH	SWNW	16	T 7S	R23E	POW	CHEVRON U S A INCORPORATED
UTU0116	4304715178	52 (14-18B) RED WASH	SWSW	18	T 7S	R23E	TA	CHEVRON U S A INCORPORATED
UTU0561	4304715179	53 (41-25A) RED WASH	NENE	25	T 7S	R22E	POW	CHEVRON U S A INCORPORATED
~~UTU0559~~	~~4304715181~~	~~55 (41-21A) RED WASH~~	~~NENE~~	~~21~~	~~T 7S~~	~~R22E~~	~~P+A~~	~~CHEVRON U S A INCORPORATED~~
UTU02030	4304715182	56 (41-28B) RED WASH	NENE	28	T 7S	R23E	WIW	CHEVRON U S A INCORPORATED
UTU02148	4304715183	57 (12-18C) RED WASH	SWNW	18	T 7S	R24E	POW	CHEVRON U S A INCORPORATED
UTU082	4304716477	59 (12-24B) RED WASH	SWNW	24	T 7S	R23E	WIW	CHEVRON U S A INCORPORATED
UTU0567	4304716482	6 (41-21B) RED WASH	NENE	21	T 7S	R23E	WIW	CHEVRON U S A INCORPORATED
UTU02025	4304715184	60 (43-30B) RED WASH	NESE	30	T 7S	R23E	TA	CHEVRON U S A INCORPORATED

Division of Oil, Gas and Mining

OPERATOR CHANGE WORKSHEET

ROUTING		
1. GLH	✓	4-KAS
2. CDW ✓		5-SJ ✓
3. JLT		6-FILE

Enter date after each listed item is completed

X Change of Operator (Well Sold) Designation of Agent

Operator Name Change (Only) Merger

The operator of the well(s) listed below has changed, effective: **01-01-2000**

FROM: (Old Operator):
CHEVRON USA INC
Address: 11002 E. 17500 S.
VERNAL, UT 84078-8526

Phone: 1-(435)-781-4300
Account No. N0210

TO: (New Operator):
SHENANDOAH ENERGY INC
Address: 11002 E. 17500 S.
VERNAL, UT 84078

Phone: 1-(435)-781-4300
Account N4235

CA No. **Unit:** **RED WASH**

WELL(S)

NAME	API NO.	ENTITY NO.	SEC. TWN RNG	LEASE TYPE	WELL TYPE	WELL STATUS
RWU 293 (22-22A)	43-047-31581	5670	22-07S-22E	FEDERAL	OW	TA
RWU 30 (23-13B)	43-047-15157	5670	13-07S-23E	FEDERAL	GW	TA
RWU 297 (24-15B)	43-047-31579	5670	15-07S-23E	FEDERAL	OW	P
RWU 301 (43-15B)	43-047-31682	5670	15-07S-23E	FEDERAL	GW	P
RWU 303 (34-17B)	43-047-31819	5670	17-07S-23E	FEDERAL	OW	P
RWU 299 (32-18B)	43-047-33018	5670	18-07S-23E	FEDERAL	OW	P
RWU 295 (11-22B)	43-047-31577	5670	22-07S-23E	FEDERAL	GW	S
RWU 31 (34-22B)	43-047-15158	5670	22-07S-23E	FEDERAL	OW	P
RWU 290 (12X-23B)	43-047-31515	5670	23-07S-23E	FEDERAL	OW	PA
RWU 291 (22X-23B)	43-047-31516	5670	23-07S-23E	FEDERAL	OW	PA
RWU 29 (32-23B)	43-047-15156	5670	23-07S-23E	FEDERAL	OW	P
RWU 292 (42-23B)	43-047-31576	5670	23-07S-23E	FEDERAL	GW	TA
RWU 3 (34-23B)	43-047-15136	5670	23-07S-23E	FEDERAL	OW	P
RWU 289 (13-24B)	43-047-31517	5670	24-07S-23E	FEDERAL	OW	P
RWU 302 (22-24B)	43-047-31683	5670	24-07S-23E	FEDERAL	GW	S
RWU 298 (22-27B)	43-047-31679	5670	27-07S-23E	FEDERAL	OW	TA
RWU 296 (12-35B)	43-047-31578	5670	35-07S-23E	FEDERAL	OW	P
RWU 307	43-047-32632	5670	16-07S-24E	STATE	GW	PA
RWU 294 (24-18C)	43-047-31582	5670	18-07S-24E	FEDERAL	GW	P
RWU 306	43-047-32629	5670	23-07S-24E	FEDERAL	GW	P
RWU 308	43-047-32627	5670	28-07S-24E	FEDERAL	GW	PA
RWU 305 (41-4F)	43-047-32538	5670	04-08S-24E	FEDERAL	GW	TA

OPERATOR CHANGES DOCUMENTATION

1. (R649-8-10) Sundry or legal documentation was received from the **FORMER** operator on: 12-30-1999

2. (R649-8-10) Sundry or legal documentation was received from the **NEW** operator on: 08-09-2000

3. The new company has been checked through the **Department of Commerce, Division of Corporations Database on:** 08-23-2000

4. Is the new operator registered in the State of Utah: YES Business Number: 224885

5. If **NO**, the operator was contacted contacted on: _____

6. **Federal and Indian Lease Wells:** The BLM and or the BIA has approved the (merger, name change, or operator change for all wells listed on Federal or Indian leases on: 02/04/2000

7. **Federal and Indian Units:** The BLM or BIA has approved the successor of unit operator for wells listed on: 02/04/2000

8. **Federal and Indian Communization Agreements ("CA"):** The BLM or the BIA has approved the operator change for all wells listed involved in a CA on: N/A

9. **Underground Injection Control ("UIC") Pro** The Division has approved UIC Form 5, **Transfer of Authority to Inject,** for the enhanced/secondary recovery unit/project for the water disposal well(s) listed on: N/A

DATA ENTRY:

1. Changes entered in the **Oil and Gas Database on:** 09/20/2000

2. Changes have been entered on the **Monthly Operator Change Spread Sheet on:** 09/20/2000

3. Bond information entered in RBDMS on: N/A

4. Fee wells attached to bond in RBDMS on: N/A

STATE BOND VERIFICATION:

1. State well(s) covered by Bond No.: 159261960

FEE WELLS - BOND VERIFICATION/LEASE INTEREST OWNER NOTIFICATION:

1. (R649-3-1) The **NEW** operator of any fee well(s) listed has furnished a bond: N/A

2. The **FORMER** operator has requested a release of liability from their bond on: N/A
   The Division sent response by letter on: N/A

3. (R649-2-10) The **FORMER** operator of the Fee wells has been contacted and informed by a letter from the Division of their responsibility to notify all interest owners of this change on:

FILMING:

1. All attachments to this form have been **MICROFILMED** on: 03-09-01

FILING:

1. **ORIGINALS/COPIES** of all attachments pertaining to each individual well have been filled in each well file on: _____

COMMENTS:

QUESTAR

Questar Exploration and Production Company
Independence Plaza
1050 17th Street, Suite 500
Denver, CO 80265
Tel 303 672 6900 • Fax 303 294 9632

Denver Division

May 28, 2003

Division of Oil, Gas, & Mining
1594 West North Temple, Suite 1210
P. O. Box 145801
Salt Lake City, Utah 84114-5801

Attention: John Baza/Jim Thompson

Gentlemen:

This will serve as notice that through the internal corporate changes described below, activities formerly conducted in the name of either Shenandoah Operating Company, LLC (SOC) and/or Shenandoah Energy, Inc. (SEI) will hereafter be conducted in the name of QEP Uinta Basin, Inc.: i) the Shenandoah entities were purchased in July, 2001 by Questar Market Resources, Inc., which is a mid-level holding company for the non-utility businesses of Questar Corporation, ii) Shenandoah Operating Company, LLC has now been merged into Shenandoah Energy, Inc. (SEI), iii) Shenandoah Energy, Inc. has now been re-named **QEP Uinta Basin, Inc.** pursuant to a State of Delaware Amended and Restated Certificate of Incorporation, iv) the same employees will continue to be responsible for operations of the former SOC and SEI properties, both in the field and in the office. Accordingly, the change involves only an internal corporate name change and no third party change of operator is involved. Please alter your records to reflect the entity name change. Attached is a spreadsheet listing all wells affected by this change.

Should you have any questions, please call me at 303 - 308-3056.

Yours truly,

Frank Nielsen

Frank Nielsen
Division Landman

Enclosure

RECEIVED
JUN 02 2003
DIV. OF OIL, GAS & MINING

SEI (N4235) to QEP (N2460) RED WASH UNIT

well_name	Sec	T	R	api	Entity	Lease Type	type	stat	
RED WASH 22-21B	21	070S	230E	4304733522	5670	Federal	OW	TA	
RED WASH 24-20B	20	070S	230E	4304733523	5670	Federal	OW	P	
RED WASH 305 (41-4F)	04	080S	240E	4304732538	5670	Federal	GW	TA	
RED WASH 306	23	070S	240E	4304732629	5670	Federal	GW	P	
RED WASH 44-19B	19	070S	230E	4304733524	5670	Federal	OW	P	
RED WASH 44-20B	20	070S	230E	4304733525	5670	Federal	OW	P	
RWU 1 (41-26B)	26	070S	230E	4304715135	5670	Federal	OW	TA	
RWU 10 (12-23B)	23	070S	230E	4304715141	5670	Federal	OW	TA	
RWU 101 (34-21B)	21	070S	230E	4304715220	5670	Federal	OW	P	
RWU 103 (34-15B)	15	070S	230E	4304715222	5670	Federal	OW	P	
RWU 108 (32-21B)	21	070S	230E	4304715226	5670	Federal	OW	P	
RWU 109 (21-28B)	28	070S	230E	4304715227	5670	Federal	OW	P	
RWU 110 (23-23A)	23	070S	220E	4304715228	5670	Federal	OW	P	
RWU 111 (32-24A)	24	070S	220E	4304715229	5670	Federal	OW	TA	
RWU 112 (32-28A)	28	070S	220E	4304715230	5670	Federal	OW	P	
RWU 115 (21-19B)	19	070S	230E	4304715233	5670	Federal	OW	P	
RWU 119 (43-29A)	29	070S	220E	4304715236	5670	Federal	OW	P	
RWU 120 (23-28B)	28	070S	230E	4304715237	5670	Federal	OW	TA	
RWU 121 (13-13B)	13	070S	230E	4304715238	5670	Federal	GW	P	
RWU 122 (24-14B)	14	070S	230E	4304715239	5670	Federal	OW	P	
RWU 125 (34-19B)	19	070S	230E	4304715242	5670	Federal	OW	TA	
RWU 126 (41-29A)	29	070S	220E	4304715243	5670	Federal	OW	P	
RWU 127 (12-19B)	19	070S	230E	4304715244	5670	Federal	OW	TA	
RWU 129 (14-15B)	15	070S	230E	4304715246	5670	Federal	OW	P	
RWU 13 (14-22B)	22	070S	230E	4304715143	5670	Federal	OW	TA	
RWU 133 (41-34B)	34	070S	230E	4304715250	5670	Federal	OW	P	
RWU 136 (43-19B)	19	070S	230E	4304715252	5670	Federal	OW	TA	
RWU 137 (34-28B)	28	070S	230E	4304715253	5670	Federal	GW	TA	
RWU 138 (41-30B)	30	070S	230E	4304715254	5670	Federal	OW	P	
RWU 140 (24-22B)	22	070S	230E	4304715255	5670	Federal	OW	P	
RWU 141 (11-27B)	27	070S	230E	4304715256	5670	Federal	OW	TA	
RWU 143 (33-14B)	14	070S	230E	4304715257	5670	Federal	OW	P	
RWU 144 (21-18B)	18	070S	230E	4304715258	5670	Federal	OW	TA	
RWU 145 (24-13B)	13	070S	230E	4304715259	5670	Federal	OW	TA	
RWU 147 (22-22B)	22	070S	230E	4304715260	5670	Federal	OW	TA	
RWU 15 (32-17C)	17	070S	240E	4304715145	5670	Federal	OW	P	
RWU 151 (42-14B)	14	070S	230E	4304715264	5670	Federal	OW	P	
RWU 153 (14-29B)	29	070S	230E	4304715265	5670	Federal	OW	P	
RWU 158 (32-30B)	30	070S	230E	4304715268	5670	Federal	OW	P	
RWU 160 (32-15B)	15	070S	230E	4304715270	5670	Federal	OW	P	
RWU 162 (12-20B)	20	070S	230E	4304715272	5670	Federal	OW	TA	
RWU 164 (12-28B)	28	070S	230E	4304715274	5670	Federal	OW	P	
RWU 165 (32-26B)	26	070S	230E	4304715275	5670	Federal	GW	TA	
RWU 167 (23-21B)	21	070S	230E	4304715277	5670	Federal	OW	S	
RWU 168 (23-24B)	24	070S	230E	4304715278	5670	Federal	OW	TA	
RWU 172 (21-30B)	30	070S	230E	4304715280	5670	Federal	OW	TA	
RWU 176 (31-28B)	28	070S	230E	4304715283	5670	Federal	OW	TA	
RWU 177 (42-28B)	28	070S	230E	4304715284	5670	Federal	OW	TA	
RWU 178 (22-13B)	13	070S	230E	4304715285	5670	Federal	OW	TA	
RWU 180 (31-23B)	23	070S	230E	4304715287	5670	Federal	OW	TA	
RWU 181 (34-30B)	30	070S	230E	4304715288	5670	Federal	OW	P	
RWU 184 (23-26B)	26	070S	230E	4304715290	5670	Federal	OW	TA	
RWU 188 (23-20B)	20	070S	230E	4304715291	5670	Federal	OW	TA	
RWU 19 (34-26B)	26	070S	230E	4304715148	5670	Federal	GW	TA	
RWU 192 (41-33A)	33	070S	220E	4304715294	5670	Federal	OW	P	
RWU 193 (43-24B)	24	070S	230E	4304715295	5670	Federal	GW	S	
RWU 194 (12-14B)	14	070S	230E	4304715296	5670	Federal	OW	S	
RWU 196 (23-17C)	17	070S	240E	4304715298	5670	Federal	GW	S	
RWU 201 (32-28C)	28	070S	240E	4304715302	5670	Federal	GW	P	
RWU 204 (23-25A)	25	070S	220E	4304715305	5670	Federal	OW	P	
RWU 205 (23-21C)	21	070S	240E	4304715306	5670	Federal	GW	TA	
RWU 207	17	070S	230E	4304732738	5670	Federal	OW	P	
RWU 21 (32-14B)	14	070S	230E	4304715150	5670	Federal	OW	P	
RWU 212 (41-8F)	08	080S	240E	4304720014	5670	Federal	GW	P	
RWU 21-24A	24	070S	220E	4304733592	5670	Federal	OW	P	

well_name	Sec	T	R	api	Entity	Lease Type	type	stat	
RWU 21-25A	25	070S	220E	4304733576	5670	Federal	OW	P	
RWU 219 (44-21C)	21	070S	240E	4304730149	5670	Federal	GW	P	
RWU 220 (22-23B)	23	070S	230E	4304730192	5670	Federal	OW	TA	
RWU 221 (13-27B)	27	070S	230E	4304730199	5670	Federal	OW	TA	
RWU 22-13A	13	070S	220E	4304733765	5670	Federal	OW	S	
RWU 22-19B	19	070S	230E	4304733559	5670	Federal	OW	P	
RWU 222 (31-27B)	27	070S	230E	4304730200	5670	Federal	GW	TA	
RWU 22-20B	20	070S	230E	4304733491	5670	Federal	OW	P	
RWU 22-25A	25	070S	220E	4304733786	5670	Federal	OW	P	
RWU 22-29B	29	070S	230E	4304733766	5670	Federal	OW	S	
RWU 224 (44-22B)	22	070S	230E	4304730202	5670	Federal	GW	TA	
RWU 225 (13-23B)	23	070S	230E	4304730212	5670	Federal	GW	TA	
RWU 226 (24-23B)	23	070S	230E	4304730249	5670	Federal	GW	S	
RWU 227 (14-26B)	26	070S	230E	4304730257	5670	Federal	OW	TA	
RWU 228 (21-34B)	34	070S	230E	4304730258	5670	Federal	OW	P	
RWU 229 (43-26B)	26	070S	230E	4304730259	5670	Federal	OW	TA	
RWU 230 (14-18C)	18	070S	240E	4304730309	5670	Federal	OW	TA	
RWU 231 (21-35B)	35	070S	230E	4304730310	5670	Federal	OW	TA	
RWU 232 (12-26B)	26	070S	230E	4304730311	5670	Federal	OW	TA	
RWU 23-24A	24	070S	220E	4304733567	5670	Federal	OW	P	
RWU 233 (12-25B)	25	070S	230E	4304730312	5670	Federal	OW	TA	
RWU 234 (32-24B)	24	070S	230E	4304730313	5670	Federal	OW	P	
RWU 235 (34-18C)	18	070S	240E	4304730314	5670	Federal	OW	P	
RWU 236 (21-19C)	19	070S	240E	4304730340	5670	Federal	GW	P	
RWU 237 (14-25B)	25	070S	230E	4304730341	5670	Federal	OW	P	
RWU 238 (32-35B)	35	070S	230E	4304730342	5670	Federal	OW	TA	
RWU 239 (41-35B)	35	070S	230E	4304730343	5670	Federal	OW	TA	
RWU 24 (34-14B)	14	070S	230E	4304715152	5670	Federal	OW	P	
RWU 240 (12-36B)	36	070S	230E	4304730344	5670	Federal	OW	P	
RWU 241 (22-14B)	14	070S	230E	4304730345	5670	Federal	OW	P	
RWU 24-18B	18	070S	230E	4304733554	5670	Federal	OW	P	
RWU 24-19B	19	070S	230E	4304733492	5670	Federal	OW	P	
RWU 242 (42-13B)	13	070S	230E	4304730346	5670	Federal	OW	P	
RWU 243 (42-18C)	18	070S	240E	4304730347	5670	Federal	OW	TA	
RWU 244 (23-19C)	19	070S	240E	4304730348	5670	Federal	GW	P	
RWU 246 (22-18C)	18	070S	240E	4304730387	5670	Federal	OW	P	
RWU 247 (22-17C)	17	070S	240E	4304730388	5670	Federal	GW	P	
RWU 26 (23-22B)	22	070S	230E	4304715153	5670	Federal	OW	TA	
RWU 262 (22-26B)	26	070S	230E	4304730517	5670	Federal	GW	TA	
RWU 265 (44-26B)	26	070S	230E	4304730520	5670	Federal	GW	P	
RWU 267 (32-17B)	17	070S	230E	4304732981	5670	Federal	OW	P	
RWU 27 (43-14B)	14	070S	230E	4304715154	5670	Federal	OW	TA	
RWU 270 (22-35B)	35	070S	230E	4304731082	5670	Federal	OW	P	
RWU 272 (44-23B)	23	070S	230E	4304731054	5670	Federal	GW	P	
RWU 273 (42-27B)	27	070S	230E	4304731051	5670	Federal	OW	TA	
RWU 276 (44-27B)	27	070S	230E	4304731053	5670	Federal	OW	TA	
RWU 278 (11-26)	26	070S	230E	4304731076	5670	Federal	GW	TA	
RWU 28 (43-22B)	22	070S	230E	4304715155	5670	Federal	OW	P	
RWU 280 (11-35B)	35	070S	230E	4304731079	5670	Federal	OW	P	
RWU 282 (42-26B)	26	070S	230E	4304731080	5670	Federal	GW	TA	
RWU 284 (33-23B)	23	070S	230E	4304731476	5670	Federal	GW	TA	
RWU 285 (11-24B)	24	070S	230E	4304731477	5670	Federal	OW	P	
RWU 286 (42-21B)	21	070S	230E	4304731478	5670	Federal	OW	P	
RWU 287 (44-13B)	13	070S	230E	4304731512	5670	Federal	OW	TA	
RWU 288 (24-27)	27	070S	230E	4304731513	5670	Federal	OW	TA	
RWU 289 (13-24B)	24	070S	230E	4304731517	5670	Federal	OW	P	
RWU 29 (32-23B)	23	070S	230E	4304715156	5670	Federal	OW	P	
RWU 292 (42-23B)	23	070S	230E	4304731576	5670	Federal	GW	TA	
RWU 293 (22-22A)	22	070S	220E	4304731581	5670	Federal	OW	TA	
RWU 294 (24-18C)	18	070S	240E	4304731582	5670	Federal	GW	P	
RWU 295 (11-22B)	22	070S	230E	4304731577	5670	Federal	GW	TA	
RWU 296 (12-35B)	35	070S	230E	4304731578	5670	Federal	OW	P	
RWU 297 (24-15B)	15	070S	230E	4304731579	5670	Federal	OW	P	
RWU 298 (22-27B)	27	070S	230E	4304731679	5670	Federal	OW	TA	
RWU 299 (32-18B)	18	070S	230E	4304733018	5670	Federal	OW	P	

well_name	Sec	T	R	api	Entity	Lease Type	type	stat	
RWU 3 (34-23B)	23	070S	230E	4304715136	5670	Federal	OW	P	
RWU 30 (23-13B)	13	070S	230E	4304715157	5670	Federal	GW	TA	
RWU 301 (43-15B)	15	070S	230E	4304731682	5670	Federal	GW	S	
RWU 302 (22-24B)	24	070S	230E	4304731683	5670	Federal	GW	TA	
RWU 303 (34-17B)	17	070S	230E	4304731819	5670	Federal	OW	P	
RWU 31 (34-22B)	22	070S	230E	4304715158	5670	Federal	OW	P	
RWU 33 (14-14B)	14	070S	230E	4304715160	5670	Federal	GW	TA	
RWU 35 (43-13B)	13	070S	230E	4304715162	5670	Federal	OW	TA	
RWU 36 (32-13B)	13	070S	230E	4304715163	5670	Federal	GW	P	
RWU 38 (14-23B)	23	070S	230E	4304715165	5670	Federal	OW	P	
RWU 39 (14-24A)	24	070S	220E	4304715166	5670	Federal	OW	TA	
RWU 4 (41-22B)	22	070S	230E	4304715137	5670	Federal	OW	TA	
RWU 40 (21-24B)	24	070S	230E	4304715167	5670	Federal	OW	TA	
RWU 41 (34-13B)	13	070S	230E	4304715168	5670	Federal	OW	P	
RWU 41-24A	24	070S	220E	4304733769	5670	Federal	OW	P	
RWU 41-25A	25	070S	220E	4304733579	5670	Federal	OW	P	
RWU 42 (21-29C)	29	070S	240E	4304715169	5670	Federal	GW	P	
RWU 42-19B	19	070S	230E	4304733556	5670	Federal	OW	P	
RWU 42-20B	20	070S	230E	4304733490	5670	Federal	OW	P	
RWU 42-24A	24	070S	220E	4304733569	5670	Federal	OW	P	
RWU 42-25A	25	070S	220E	4304733580	5670	Federal	OW	S	
RWU 42-30B	30	070S	230E	4304733771	5670	Federal	OW	P	
RWU 43 (12-17B)	17	070S	230E	4304715170	5670	Federal	OW	P	
RWU 44 (32-33C)	33	070S	240E	4304715171	5670	Federal	GW	P	
RWU 44-18B	18	070S	230E	4304733594	5670	Federal	OW	P	
RWU 44-30B	30	070S	230E	4304733772	5670	Federal	OW	P	
RWU 45 (23-30B)	30	070S	230E	4304715172	5670	Federal	OW	TA	
RWU 46 (41-21C)	21	070S	240E	4304715173	5670	Federal	GW	TA	
RWU 49 (12-29B)	29	070S	230E	4304715175	5670	Federal	OW	TA	
RWU 5 (41-23B)	23	070S	230E	4304715138	5670	Federal	OW	P	
RWU 50 (14-23A)	23	070S	220E	4304715176	5670	Federal	OW	P	
RWU 52 (14-18B)	18	070S	230E	4304715178	5670	Federal	OW	TA	
RWU 53 (41-25A)	25	070S	220E	4304715179	5670	Federal	OW	TA	
RWU 57 (12-18C)	18	070S	240E	4304715183	5670	Federal	OW	P	
RWU 63 (21-22B)	22	070S	230E	4304715186	5670	Federal	GW	TA	
RWU 64 (32-27B)	27	070S	230E	4304715187	5670	Federal	OW	TA	
RWU 66 (34-18B)	18	070S	230E	4304715189	5670	Federal	OW	P	
RWU 67 (42-22B)	22	070S	230E	4304715190	5670	Federal	OW	TA	
RWU 69 (21-27B)	27	070S	230E	4304715191	5670	Federal	OW	TA	
RWU 70 (23-22A)	22	070S	220E	4304715192	5670	Federal	OW	P	
RWU 71 (21-18C)	18	070S	240E	4304715193	5670	Federal	OW	P	
RWU 72 (23-27B)	27	070S	230E	4304715194	5670	Federal	OW	TA	
RWU 74 (12-13B)	13	070S	230E	4304715196	5670	Federal	GW	P	
RWU 75 (21-26B)	26	070S	230E	4304715197	5670	Federal	OW	TA	
RWU 76 (32-18C)	18	070S	240E	4304715198	5670	Federal	GW	S	
RWU 77 (21-13B)	13	070S	230E	4304715199	5670	Federal	OW	P	
RWU 78 (32-28B)	28	070S	230E	4304715200	5670	Federal	OW	P	
RWU 79 (12-27B)	27	070S	230E	4304715201	5670	Federal	OW	TA	
RWU 8 (32-22B)	22	070S	230E	4304715139	5670	Federal	OW	P	
RWU 80 (14-27B)	27	070S	230E	4304715202	5670	Federal	OW	P	
RWU 81 (41-31B)	31	070S	230E	4304715203	5670	Federal	OW	P	
RWU 83 (41-27A)	27	070S	220E	4304715205	5670	Federal	OW	P	
RWU 84 (44-14B)	14	070S	230E	4304715206	5670	Federal	GW	P	
RWU 9 (43-23B)	23	070S	230E	4304715140	5670	Federal	OW	P	
RWU 90 (43-21B)	21	070S	230E	4304715211	5670	Federal	OW	P	
RWU 92 (11-23B)	23	070S	230E	4304715212	5670	Federal	OW	TA	
RWU 94 (12-22A)	22	070S	220E	4304715213	5670	Federal	OW	P	
RWU 99 (12-22B)	22	070S	230E	4304715218	5670	Federal	OW	P	
RED WASH UNIT 259	16	070S	230E	4304732785	5670	State	OW	P	
RED WASH UNIT 260	16	070S	230E	4304732786	5670	State	OW	P	
RWU 51 (12-16B)	16	070S	230E	4304715177	5670	State	OW	P	
RWU ST 189 (41-16B)	16	070S	230E	4304715292	5670	State	OW	P	
RED WASH UNIT 261	17	070S	230E	4304732739	5670	Federal	WI	A	
RWU 100-A (43-21A)	21	070S	220E	4304715219	5670	Federal	WI	A	

well_name	Sec	T	R	api	Entity	Lease Type	type	stat	
RWU 102 (41-24A)	24	070S	220E	4304715221	5670	Federal	WI	A	
RWU 11	27	070S	230E	4304715142	5670	Federal	WI	A	
RWU 11-19B	19	070S	230E	4304733552	5670	Federal	WI	A	
RWU 11-20B	20	070S	230E	4304733553	5670	Federal	WI	A	
RWU 11-25A	25	070S	220E	4304733574	5670	Federal	WI	A	
RWU 11-29B	29	070S	230E	4304733590	5670	Federal	WI	A	
RWU 11-30B	30	070S	230E	4304733785	5670	Federal	WI	A	
RWU 12-24A	24	070S	220E	4304733591	5670	Federal	WI	A	
RWU 13-19B	19	070S	230E	4304733497	5670	Federal	WI	A	
RWU 13-20B	20	070S	230E	4304733498	5670	Federal	WI	A	
RWU 13-25A	25	070S	220E	4304733575	5670	Federal	WI	A	
RWU 14 (14-13B)	13	070S	230E	4304715144	5670	Federal	WI	A	
RWU 148 (13-22B)	22	070S	230E	4304715261	5670	Federal	WI	A	
RWU 150 (31-22B)	22	070S	230E	4304715263	5670	Federal	WI	I	
RWU 156 (23-15B)	15	070S	230E	4304715267	5670	Federal	WI	A	
RWU 16 (43-28B)	28	070S	230E	4304716475	5670	Federal	WI	I	
RWU 161 (14-20B)	20	070S	230E	4304715271	5670	Federal	WI	I	
RWU 17 (41-20B)	20	070S	230E	4304715146	5670	Federal	WI	A	
RWU 170 (41-15B)	15	070S	230E	4304716495	5670	Federal	WI	I	
RWU 173 (21-21B)	21	070S	230E	4304716496	5670	Federal	WI	A	
RWU 174 (21-20B)	20	070S	230E	4304715281	5670	Federal	WI	A	
RWU 182 (14-21B)	21	070S	230E	4304716497	5670	Federal	WI	A	
RWU 183 (33-13B)	13	070S	230E	4304715289	5670	Federal	WI	A	
RWU 185 (41-1B)	14	070S	230E	4304716498	5670	Federal	WI	A	
RWU 199 (43-22A)	22	070S	220E	4304715301	5670	Federal	WI	A	
RWU 2 (14-24B)	24	070S	230E	4304716472	5670	Federal	WI	A	
RWU 202 (21-34A)	34	070S	220E	4304715303	5670	Federal	WI	I	
RWU 213 (41-33B)	33	070S	230E	4304720060	5670	Federal	WD	A	
RWU 215 (43-28A)	28	070S	220E	4304730058	5670	Federal	WI	A	
RWU 216 (21-27A)	27	070S	220E	4304730103	5670	Federal	WI	A	
RWU 23 (21-23B)	23	070S	230E	4304715151	5670	Federal	WI	A	
RWU 23-18C (97)	18	070S	240E	4304715216	5670	Federal	WI	I	
RWU 25 (23-23B)	23	070S	230E	4304716476	5670	Federal	WI	A	
RWU 258 (34-22A)	22	070S	220E	4304730458	5670	Federal	WI	A	
RWU 263 (24-26B)	26	070S	230E	4304730518	5670	Federal	WI	I	
RWU 264 (31-35B)	35	070S	230E	4304730519	5670	Federal	WI	A	
RWU 266 (33-26B)	26	070S	230E	4304730521	5670	Federal	WI	I	
RWU 268 (43-17B)	17	070S	230E	4304732980	5670	Federal	WI	A	
RWU 269 (13-26B)	26	070S	230E	4304730522	5670	Federal	WI	I	
RWU 271 (42-35B)	35	070S	230E	4304731081	5670	Federal	WI	I	
RWU 275 (31-26B)	26	070S	230E	4304731077	5670	Federal	WI	A	
RWU 279 (11-36B)	36	070S	230E	4304731052	5670	Federal	WI	A	
RWU 283 (43-18B)	18	070S	230E	4304732982	5670	Federal	WI	A	
RWU 31-19B	19	070S	230E	4304733555	5670	Federal	WI	A	
RWU 31-25A	25	070S	220E	4304733577	5670	Federal	WI	A	
RWU 31-30B	30	070S	230E	4304733788	5670	Federal	WI	A	
RWU 33-19B	19	070S	230E	4304733499	5670	Federal	WI	A	
RWU 33-20B	20	070S	230E	4304733500	5670	Federal	WI	A	
RWU 33-25A	25	070S	220E	4304733578	5670	Federal	WI	A	
RWU 33-30B	30	070S	230E	4304733790	5670	Federal	WI	A	
RWU 34 (23-14B)	14	070S	230E	4304715161	5670	Federal	WI	A	
RWU 34-13A	13	070S	220E	4304733593	5670	Federal	WI	A	
RWU 34-24A	24	070S	220E	4304733568	5670	Federal	WI	A	
RWU 48 (32-19B)	19	070S	230E	4304715174	5670	Federal	WI	I	
RWU 56 (41-28B)	28	070S	230E	4304715182	5670	Federal	WI	A	
RWU 59 (12-24B)	24	070S	230E	4304716477	5670	Federal	WI	A	
RWU 6 (41-21B)	21	070S	230E	4304716482	5670	Federal	WI	A	
RWU 61 (12-27A)	27	070S	220E	4304716478	5670	Federal	WI	I	
RWU 68 (41-13B)	13	070S	230E	4304716485	5670	Federal	WI	I	
RWU 7 (41-27B)	27	070S	230E	4304716473	5670	Federal	WI	I	
RWU 88 (23-18B)	18	070S	230E	4304715210	5670	Federal	WI	A	
RWU 91 (33-22B)	22	070S	230E	4304716479	5670	Federal	WI	A	
RWU 93 (43-27B)	27	070S	230E	4304716480	5670	Federal	WI	I	
RWU 324 (23-16B)	16	070S	230E	4304733084	5670	State	WI	I	

United States Department of the Interior

BUREAU OF LAND MANAGEMENT
Utah State Office
P.O. Box 45155
Salt Lake City, UT 84145-0155

IN REPLY REFER TO
UT-922

June 9, 2003

QEP Uinta Basin, Inc.
1050 17th Street, Suite 500
Denver, Colorado 80265

Re: Red Wash Unit
Uintah County, Utah

Gentlemen:

On May 30, 2003, we received an indenture dated February 1, 2003, whereby Shenandoah Energy, Inc. changed it name and QEP Uinta Basin, Inc. was designated as Successor Unit Operator for the Red Wash Unit, Uintah County, Utah.

This indenture was executed by all required parties and the signatory parties have complied with Sections 5 and 6 of the unit agreement. The instrument is hereby approved effective June 9, 2003. In approving this designation, the Authorized Officer neither warrants nor certifies that the designated party has obtained all required approval that would entitle it to conduct operations under Red Wash Unit Agreement.

Your nationwide (Eastern States) oil and gas bond No. B000024 will be used to cover all operations within the Red Wash Unit.

It is requested that you notify all interested parties of the name change of unit operator. Copies of the approved instruments are being distributed to the appropriate federal offices, with one copy returned herewith.

Sincerely,

/s/ Robert A. Henricks

Robert A. Henricks
Chief, Branch of Fluid Minerals

Enclosure
bcc: Field Manager - Vernal (w/enclosure)
SITLA
Division of Oil, Gas & Mining
Minerals Adjudication Group
File – Red Wash Unit (w/enclosure)
Agr. Sec. Chron
Fluid Chron
UT922:TAThompson:tt:6/9/03

Division of Oil, Gas and Mining

OPERATOR CHANGE WORKSHEET

ROUTING
1. GLH
2. CDW
3. FILE

Change of Operator (Well Sold) — Designation of Agent/Operator

X Operator Name Change — Merger

The operator of the well(s) listed below has changed, effective: **2/1/2003**

FROM: (Old Operator):	**TO:** (New Operator):
N4235-Shenandoah Energy Inc 11002 E 17500 S Vernal, UT 84078-8526	N2460-QEP Uinta Basin Inc 11002 E 17500 S Vernal, UT 84078-8526
Phone: (435) 781-4341	Phone: (435) 781-4341

CA No. **Unit:** **RED WASH**

WELL(S)

NAME	SEC	TWN	RNG	API NO	ENTITY NO	LEASE TYPE	WELL TYPE	WELL STATUS	Confid
RWU 293 (22-22A)	22	070S	220E	4304731581	5670	Federal	OW	TA	
RWU 30 (23-13B)	13	070S	230E	4304715157	5670	Federal	GW	TA	
RWU 35 (43-13B)	13	070S	230E	4304715162	5670	Federal	OW	TA	
RWU 36 (32-13B)	13	070S	230E	4304715163	5670	Federal	GW	P	
RWU 33 (14-14B)	14	070S	230E	4304715160	5670	Federal	GW	TA	
RWU 297 (24-15B)	15	070S	230E	4304731579	5670	Federal	OW	P	
RWU 301 (43-15B)	15	070S	230E	4304731682	5670	Federal	GW	S	
RWU 303 (34-17B)	17	070S	230E	4304731819	5670	Federal	OW	P	
RWU 299 (32-18B)	18	070S	230E	4304733018	5670	Federal	OW	P	
RWU 295 (11-22B)	22	070S	230E	4304731577	5670	Federal	GW	TA	
RWU 31 (34-22B)	22	070S	230E	4304715158	5670	Federal	OW	P	
RWU 29 (32-23B)	23	070S	230E	4304715156	5670	Federal	OW	P	
RWU 292 (42-23B)	23	070S	230E	4304731576	5670	Federal	GW	TA	
RWU 3 (34-23B)	23	070S	230E	4304715136	5670	Federal	OW	P	
RWU 38 (14-23B)	23	070S	230E	4304715165	5670	Federal	OW	P	
RWU 289 (13-24B)	24	070S	230E	4304731517	5670	Federal	OW	P	
RWU 302 (22-24B)	24	070S	230E	4304731683	5670	Federal	GW	TA	
RWU 298 (22-27B)	27	070S	230E	4304731679	5670	Federal	OW	TA	
RWU 296 (12-35B)	35	070S	230E	4304731578	5670	Federal	OW	P	
RWU 294 (24-18C)	18	070S	240E	4304731582	5670	Federal	GW	P	

OPERATOR CHANGES DOCUMENTATION

Enter date after each listed item is completed

1. (R649-8-10) Sundry or legal documentation was received from the **FORMER** operator on: 6/2/2003
2. (R649-8-10) Sundry or legal documentation was received from the **NEW** operator on: 6/2/2003
3. The new company was **checked on the Department of Commerce, Division of Corporations Database on:** 6/19/2003
4. Is the new operator **registered in the** State of Utah: **YES** Business Number: 5292864-0151
5. If NO, the operator was **contacted** contacted on: ____

6. (R649-9-2)Waste Management Plan has been received on: IN PLACE

7. **Federal and Indian Lease Wells:** The BLM and or the BIA has approved the merger, name change, or operator change for all wells listed on Federal or Indian leases on: 7/21/2003

8. **Federal and Indian Units:**
The BLM or BIA has approved the successor of unit operator for wells listed on: 7/21/2003

9. **Federal and Indian Communization Agreements ("CA"):**
The BLM or BIA has approved the operator for all wells listed within a CA on: n/a

10. **Underground Injection Control ("UIC")** The Division has approved UIC Form 5, **Transfer of Authority to Inject,** for the enhanced/secondary recovery unit/project for the water disposal well(s) listed on: n/a

DATA ENTRY:

1. Changes entered in the **Oil and Gas Database on:** 8/28/2003
2. Changes have been entered on the **Monthly Operator Change Spread Sheet on:** 8/28/2003
3. Bond information entered in RBDMS on: n/a
4. Fee wells attached to bond in RBDMS on: n/a

STATE WELL(S) BOND VERIFICATION:

1. State well(s) covered by Bond Number: 965-003-032

FEDERAL WELL(S) BOND VERIFICATION:

1. Federal well(s) covered by Bond Number: ESB000024

INDIAN WELL(S) BOND VERIFICATION:

1. Indian well(s) covered by Bond Number: 799446

FEE WELL(S) BOND VERIFICATION:

1. (R649-3-1) The **NEW** operator of any fee well(s) listed covered by Bond Number 965-003-033

2. The **FORMER** operator has requested a release of liability from their bond on: n/a
The Division sent response by letter on: n/a

LEASE INTEREST OWNER NOTIFICATION:

3. (R649-2-10) The **FORMER** operator of the fee wells has been contacted and informed by a letter from the Division of their responsibility to notify all interest owners of this change on: n/a

COMMENTS:

JUL 0 7 2003

3104 (932.34)WF
Nationwide Bond ESB000024

NOTICE

QEP Uinta Basin, Inc. 1050 17th Street Suite 500 Denver, Colorado 80265	: : : :	Oil and Gas lease

Name Change Recognized

Acceptable evidence has been filed in this office concerning the name change of Shenandoah Energy Incorporated into QEP Uinta Basin, Incorporated. QEP Uinta Basin, Incorporated is the surviving entity. This name change is recognized effective April 17, 2003.

Eastern States will notify the Minerals Management Service and all applicable Bureau of Land Management offices of the change by a copy of this notice.

If you identify other leases in which the merging entity maintain an interest, please contact this office and we will appropriately document those files with a copy of this notice.

If you have any questions, please contact Bill Forbes at 703-440-1536.

S/Wilbert B. Forbes

Wilbert B. Forbes
Land Law Examiner
Branch of Use Authorization
Division of Resources Planning,
Use and Protection

bc: JFO,MMS, ES RF, 930 RF, 932.34 RF, E-932: wbf:07 /07/03:440-1536/ QEP Unita Basin
MFO

Division of Oil, Gas and Mining

OPERATOR CHANGE WORKSHEET

ROUTING
1. DJJ
2. CDW

Change of Operator (Well Sold) **X - Operator Name Change/Merger**

The operator of the well(s) listed below has changed, effective: **1/1/2007**

FROM: (Old Operator):	**TO:** (New Operator):
N2460-QEP Uinta Basin, Inc.	N5085-Questar E&P Company
1050 17th St, Suite 500	1050 17th St, Suite 500
Denver, CO 80265	Denver, CO 80265
Phone: 1 (303) 672-6900	Phone: 1 (303) 672-6900

CA No. **Unit:** **RED WASH UNIT**

WELL NAME	SEC	TWN	RNG	API NO	ENTITY NO	LEASE TYPE	WELL TYPE	WELL STATUS
SEE ATTACHED LISTS				*				

OPERATOR CHANGES DOCUMENTATION

Enter date after each listed item is completed

1. (R649-8-10) Sundry or legal documentation was received from the **FORMER** operator on: 4/19/2007
2. (R649-8-10) Sundry or legal documentation was received from the **NEW** operator on: 4/16/2007
3. The new company was checked on the **Department of Commerce, Division of Corporations Database on:** 1/31/2005

4a. Is the new operator registered in the State of Utah: Business Number: 764611-0143

5a. (R649-9-2)Waste Management Plan has been received on: IN PLACE

5b. Inspections of LA PA state/fee well sites complete on: n/a

5c. Reports current for Production/Disposition & Sundries on: n/a

6. **Federal and Indian Lease Wells:** The BLM and or the BIA has approved the merger, name change, or operator change for all wells listed on Federal or Indian leases on: BLM 4/23/2007 BIA
7. **Federal and Indian Units:**
   The BLM or BIA has approved the successor of unit operator for wells listed on: 4/23/2007
8. **Federal and Indian Communization Agreements ("CA"):**
   The BLM or BIA has approved the operator for all wells listed within a CA on:
9. **Underground Injection Control ("UIC")** The Division has approved UIC Form 5, **Transfer of Authority to Inject,** for the enhanced/secondary recovery unit/project for the water disposal well(s) listed on:

DATA ENTRY:

1. Changes entered in the **Oil and Gas Database on:** 4/30/2007 and 5/15/2007
2. Changes have been entered on the **Monthly Operator Change Spread Sheet on:** 4/30/2007 and 5/15/2007
3. Bond information entered in RBDMS on: 4/30/2007 and 5/15/2007
4. Fee/State wells attached to bond in RBDMS on: 4/30/2007 and 5/15/2007
5. Injection Projects to new operator in RBDMS on: 4/30/2007 and 5/15/2007
6. Receipt of Acceptance of Drilling Procedures for APD/New on: n/a

BOND VERIFICATION:

1. Federal well(s) covered by Bond Number: ESB000024
2. Indian well(s) covered by Bond Number: 799446

3a. (R649-3-1) The **NEW** operator of any state/fee well(s) listed covered by Bond Number 965003033

3b. The **FORMER** operator has requested a release of liability from their bond on: n/a

LEASE INTEREST OWNER NOTIFICATION:

4. (R649-2-10) The **NEW** operator of the fee wells has been contacted and informed by a letter from the Division of their responsibility to notify all interest owners of this change on: n/a

COMMENTS: THIS IS A COMPANY NAME CHANGE.
SOME WELL NAMES HAVE BEEN CHANGED AS REQUESTED

QEP Uinta Basin (N2460) to QUESTAR E and P (N5085)
RED WASH UNIT

4/30/2007 and 5/15/2007

Original Well Name	Well Name & No.	Q/Q	SEC	TWP	RNG	API	Entity	Lease	Well Type	Status
RWU 1 (41-26B)	RW 41-26B	NENE	26	070S	230E	4304715135	5670	Federal	OW	TA
RWU 3 (34-23B)	RW 34-23B	SWSE	23	070S	230E	4304715136	5670	Federal	OW	P
RWU 4 (41-22B)	RW 41-22B	NENE	22	070S	230E	4304715137	5670	Federal	OW	TA
RWU 5 (41-23B)	RW 41-23B	NENE	23	070S	230E	4304715138	5670	Federal	OW	P
RWU 8 (32-22B)	RW 32-22B	SWNE	22	070S	230E	4304715139	5670	Federal	OW	P
RWU 9 (43-23B)	RW 43-23B	NESE	23	070S	230E	4304715140	5670	Federal	OW	P
RWU 10 (12-23B)	RW 12-23B	SWNW	23	070S	230E	4304715141	5670	Federal	OW	TA
RWU 11	RW 34-27B	SWSE	27	070S	230E	4304715142	99996	Federal	WI	A
RWU 13 (14-22B)	RW 14-22B	SWSW	22	070S	230E	4304715143	5670	Federal	OW	TA
RW 14-13B	RW 14-13B	SWSW	13	070S	230E	4304715144	99996	Federal	WI	A
RWU 15 (32-17C)	RW 32-17C	SWNE	17	070S	240E	4304715145	5670	Federal	OW	P
RWU 17 (41-20B)	RW 41-20B	NENE	20	070S	230E	4304715146	5670	Federal	WI	A
RWU 19 (34-26B)	RW 34-26B	SWSE	26	070S	230E	4304715148	5670	Federal	GW	S
RWU 21 (32-14B)	RW 32-14B	SWNE	14	070S	230E	4304715150	5670	Federal	OW	P
RWU 23 (21-23B)	RW 21-23B	SENW	23	070S	230E	4304715151	99996	Federal	WI	A
RWU 24 (34-14B)	RW 34-14B	SWSE	14	070S	230E	4304715152	5670	Federal	OW	S
RWU 26 (23-22B)	RW 23-22B	NESW	22	070S	230E	4304715153	5670	Federal	OW	TA
RWU 27 (43-14B)	RW 43-14B	NESE	14	070S	230E	4304715154	5670	Federal	OW	TA
RWU 28 (43-22B)	RW 43-22B	NESE	22	070S	230E	4304715155	5670	Federal	OW	P
RWU 29 (32-23B)	RW 32-23B	SWNE	23	070S	230E	4304715156	5670	Federal	OW	P
RW 23-13B	RW 23-13B	NESW	13	070S	230E	4304715157	5670	Federal	GW	TA
RWU 31 (34-22B)	RW 34-22B	SWSE	22	070S	230E	4304715158	5670	Federal	OW	P
RWU 33 (14-14B)	RW 14-14B	SWSW	14	070S	230E	4304715160	5670	Federal	GW	TA
RWU 34 (23-14B)	RW 23-14B	NESW	14	070S	230E	4304715161	99996	Federal	WI	A
RW 43-13B	RW 43-13B	NESE	13	070S	230E	4304715162	5670	Federal	OW	TA
RWU 36 (32-13B)	RW 32-13B	SWNE	13	070S	230E	4304715163	5670	Federal	GW	P
RWU 38 (14-23B)	RW 14-23B	SWSW	23	070S	230E	4304715165	5670	Federal	OW	P
RWU 39 (14-24A)	RW 14-24A	SWSW	24	070S	220E	4304715166	5670	Federal	OW	TA
RWU 40 (21-24B)	RW 21-24B	NENW	24	070S	230E	4304715167	5670	Federal	OW	TA
RWU 41 (34-13B)	RW 34-13B	SWSE	13	070S	230E	4304715168	5670	Federal	OW	P
RWU 42 (21-29C)	RW 21-29C	NENW	29	070S	240E	4304715169	5670	Federal	GW	P
RWU 43 (12-17B)	RW 12-17B	SWNW	17	070S	230E	4304715170	5670	Federal	OW	P
RWU 44 (32-33C)	RW 32-33C	SWNE	33	070S	240E	4304715171	5670	Federal	GW	P
RWU 45 (23-30B)	RW 23-30B	NESW	30	070S	230E	4304715172	5670	Federal	OW	TA
RWU 46 (41-21C)	RW 41-21C	NENE	21	070S	240E	4304715173	5670	Federal	GW	TA
RWU 48 (32-19B)	RW 32-19B	SWNE	19	070S	230E	4304715174	99996	Federal	WI	I
RWU 49 (12-29B)	RW 12-29B	SWNW	29	070S	230E	4304715175	5670	Federal	OW	TA
RWU 50 (14-23A)	RW 14-23A	SWSW	23	070S	220E	4304715176	5670	Federal	OW	P
RWU 52 (14-18B)	RW 14-18B	SWSW	18	070S	230E	4304715178	5670	Federal	OW	TA
RWU 53 (41-25A)	RW 41-25A	NENE	25	070S	220E	4304715179	5670	Federal	OW	TA
RWU 56 (41-28B)	RW 41-28B	NENE	28	070S	230E	4304715182	99996	Federal	WI	A

QEP Uinta Basin (N2460) to QUESTAR E and P (N5085)
RED WASH UNIT

Original Well Name	Well Name & No.	Q/Q	SEC	TWP	RNG	API	Entity	Lease	Well Type	Status
RWU 57 (12-18C)	RW 12-18C	SWNW	18	070S	240E	4304715183	5670	Federal	OW	P
RWU 63 (21-22B)	RW 21-22B	NENW	22	070S	230E	4304715186	5670	Federal	GW	TA
RWU 64 (32-27B)	RW 32-27B	SWNE	27	070S	230E	4304715187	5670	Federal	OW	TA
RWU 66 (34-18B)	RW 34-18B	SWSE	18	070S	230E	4304715189	5670	Federal	OW	P
RWU 67 (42-22B)	RW 42-22B	SENE	22	070S	230E	4304715190	5670	Federal	OW	TA
RWU 69 (21-27B)	RW 21-27B	NENW	27	070S	230E	4304715191	5670	Federal	OW	TA
RWU 70 (23-22A)	RW 23-22A	NESW	22	070S	220E	4304715192	5670	Federal	OW	P
RWU 71 (21-18C)	RW 21-18C	NENW	18	070S	240E	4304715193	5670	Federal	OW	P
RWU 72 (23-27B)	RW 23-27B	NESW	27	070S	230E	4304715194	5670	Federal	OW	TA
RWU 74 (12-13B)	RW 12-13B	SWNW	13	070S	230E	4304715196	5670	Federal	GW	S
RWU 75 (21-26B)	RW 21-26B	NENW	26	070S	230E	4304715197	5670	Federal	OW	TA
RWU 76 (32-18C)	RW 32-18C	SWNE	18	070S	240E	4304715198	5670	Federal	GW	P
RWU 77 (21-13B)	RWU 77 (21-13B)	NENW	13	070S	230E	4304715199	5670	Federal	OW	P
RWU 78 (32-28B)	RW 32-28B	SWNE	28	070S	230E	4304715200	5670	Federal	OW	P
RWU 79 (12-27B)	RW 12-27B	SWNW	27	070S	230E	4304715201	5670	Federal	OW	TA
RWU 80 (14-27B)	RW 14-27B	SWSW	27	070S	230E	4304715202	5670	Federal	OW	S
RWU 81 (41-31B)	RW 41-31B	NENE	31	070S	230E	4304715203	5670	Federal	OW	P
RWU 83 (41-27A)	RW 41-27A	NENE	27	070S	220E	4304715205	5670	Federal	OW	P
RWU 84 (44-14B)	RW 44-14B	SESE	14	070S	230E	4304715206	5670	Federal	GW	P
RWU 88 (23-18B)	RW 23-18B	NESW	18	070S	230E	4304715210	5670	Federal	WI	A
RWU 90 (43-21B)	RW 43-21B	NESE	21	070S	230E	4304715211	5670	Federal	OW	P
RWU 92 (11-23B)	RW 11-23B	NWNW	23	070S	230E	4304715212	5670	Federal	OW	TA
RWU 94 (12-22A)	RW 12-22A	SWNW	22	070S	220E	4304715213	5670	Federal	OW	P
RWU 23-18C (97)	RW 23-18C	NESW	18	070S	240E	4304715216	99996	Federal	WI	I
RWU 99 (12-22B)	RW 12-22B	SWNW	22	070S	230E	4304715218	5670	Federal	OW	P
RWU 100-A (43-21A)	RW 43-21A	NESE	21	070S	220E	4304715219	5670	Federal	WI	A
RWU 101 (34-21B)	RW 34-21B	SWSE	21	070S	230E	4304715220	5670	Federal	OW	P
RWU 102 (41-24A)	RW 41-24A	SENE	24	070S	220E	4304715221	5670	Federal	WI	A
RWU 103 (34-15B)	RW 34-15B	SWSE	15	070S	230E	4304715222	5670	Federal	OW	P
RWU 108 (32-21B)	RW 32-21B	SWNE	21	070S	230E	4304715226	5670	Federal	OW	P
RWU 109 (21-28B)	RW 21-28B	NENW	28	070S	230E	4304715227	5670	Federal	OW	P
RWU 110 (23-23A)	RW 23-23A	NESW	23	070S	220E	4304715228	5670	Federal	OW	P
RWU 111 (32-24A)	RW 32-24A	SWNE	24	070S	220E	4304715229	5670	Federal	OW	S
RWU 112 (32-28A)	RW 32-28A	SWNE	28	070S	220E	4304715230	5670	Federal	OW	S
RWU 115 (21-19B)	RW 21-19B	NENW	19	070S	230E	4304715233	5670	Federal	OW	P
RWU 119 (43-29A)	RW 43-29A	NESE	29	070S	220E	4304715236	5670	Federal	OW	P
RWU 120 (23-28B)	RW 23-28B	NESW	28	070S	230E	4304715237	5670	Federal	OW	TA
RW 13-13B	RW 13-13B	NWSW	13	070S	230E	4304715238	5670	Federal	GW	P
RWU 122 (24-14B)	RW 24-14B	SESW	14	070S	230E	4304715239	5670	Federal	OW	P
RWU 125 (34-19B)	RW 34-19B	SWSE	19	070S	230E	4304715242	5670	Federal	OW	TA
RWU 126 (41-29A)	RW 41-29A	NENE	29	070S	220E	4304715243	5670	Federal	OW	P

QEP Uinta Basin (N2460) to QUESTAR E and P (N5085)
RED WASH UNIT

Original Well Name	Well Name & No.	Q/Q	SEC	TWP	RNG	API	Entity	Lease	Well Type	Status
RWU 127 (12-19B)	RW 12-19B	SWNW	19	070S	230E	4304715244	5670	Federal	OW	S
RWU 129 (14-15B)	RW 14-15B	SWSW	15	070S	230E	4304715246	5670	Federal	OW	P
RWU 133 (41-34B)	RW 41-34B	NENE	34	070S	230E	4304715250	5670	Federal	OW	P
RWU 136 (43-19B)	RW 43-19B	NESE	19	070S	230E	4304715252	5670	Federal	OW	TA
RWU 137 (34-28B)	RW 34-28B	SWSE	28	070S	230E	4304715253	5670	Federal	GW	TA
RWU 138 (41-30B)	RW 41-30B	NENE	30	070S	230E	4304715254	5670	Federal	OW	P
RWU 140 (24-22B)	RW 24-22B	SESW	22	070S	230E	4304715255	5670	Federal	OW	P
RWU 141 (11-27B)	RW 11-27B	NWNW	27	070S	230E	4304715256	5670	Federal	OW	TA
RWU 143 (33-14B)	RW 33-14B	NWSE	14	070S	230E	4304715257	5670	Federal	OW	P
RWU 144 (21-18B)	RW 21-18B	NENW	18	070S	230E	4304715258	5670	Federal	OW	TA
RW 24-13B	RW 24-13B	SESW	13	070S	230E	4304715259	5670	Federal	OW	TA
RWU 147 (22-22B)	RW 22-22B	SENW	22	070S	230E	4304715260	5670	Federal	OW	TA
RWU 148 (13-22B)	RW 13-22B	NWSW	22	070S	230E	4304715261	99996	Federal	WI	A
RWU 150 (31-22B)	RW 31-22B	NWNE	22	070S	230E	4304715263	99996	Federal	WI	I
RWU 151 (42-14B)	RW 42-14B	SENE	14	070S	230E	4304715264	5670	Federal	OW	P
RWU 153 (14-29B)	RW 14-29B	SWSW	29	070S	230E	4304715265	5670	Federal	OW	P
RWU 156 (23-15B)	RW 23-15B	NESW	15	070S	230E	4304715267	99990	Federal	WI	A
RWU 158 (32-30B)	RW 32-30B	SWNE	30	070S	230E	4304715268	5670	Federal	OW	P
RWU 160 (32-15B)	RW 32-15B	SWNE	15	070S	230E	4304715270	5670	Federal	OW	P
RWU 161 (14-20B)	RW 14-20B	SWSW	20	070S	230E	4304715271	99996	Federal	WI	I
RWU 162 (12-20B)	RW 12-20B	SWNW	20	070S	230E	4304715272	5670	Federal	OW	P
RWU 164 (12-28B)	RW 12-28B	SWNW	28	070S	230E	4304715274	5670	Federal	OW	P
RWU 165 (32-26B)	RW 32-26B	SWNE	26	070S	230E	4304715275	5670	Federal	GW	TA
RWU 167 (23-21B)	RW 23-21B	NESW	21	070S	230E	4304715277	5670	Federal	OW	S
RWU 168 (23-24B)	RW 23-24B	NESW	24	070S	230E	4304715278	5670	Federal	OW	TA
RWU 172 (21-30B)	RW 21-30B	NENW	30	070S	230E	4304715280	5670	Federal	OW	TA
RWU 174 (21-20B)	RW 21-20B	NENW	20	070S	230E	4304715281	5670	Federal	WI	A
RWU 176 (31-28B)	RW 31-28B	NWNE	28	070S	230E	4304715283	5670	Federal	OW	TA
RWU 177 (42-28B)	RW 42-28B	SENE	28	070S	230E	4304715284	5670	Federal	OW	TA
RW 22-13B	RW 22-13B	SENW	13	070S	230E	4304715285	5670	Federal	OW	TA
RWU 180 (31-23B)	RW 31-23B	NWNE	23	070S	230E	4304715287	5670	Federal	OW	TA
RWU 181 (34-30B)	RW 34-30B	SWSE	30	070S	230E	4304715288	5670	Federal	OW	P
RW 33-13B	RW 33-13B	NWSE	13	070S	230E	4304715289	5670	Federal	WI	A
RWU 184 (23-26B)	RW 23-26B	NESW	26	070S	230E	4304715290	5670	Federal	GW	S
RWU 188 (23-20B)	RW 23-20B	NESW	20	070S	230E	4304715291	5670	Federal	OW	TA
RWU 192 (41-33A)	RW 41-33A	NENE	33	070S	220E	4304715294	5670	Federal	OW	P
RWU 193 (43-24B)	RW 43-24B	NESE	24	070S	230E	4304715295	5670	Federal	GW	TA
RWU 194 (12-14B)	RW 12-14B	SWNW	14	070S	230E	4304715296	5670	Federal	OW	S
RWU 196 (23-17C)	RW 23-17C	NESW	17	070S	240E	4304715298	5670	Federal	GW	TA
RWU 199 (43-22A)	RW 43-22A	NESE	22	070S	220E	4304715301	99996	Federal	WI	A
RWU 201 (32-28C)	RW 32-28C	SWNE	28	070S	240E	4304715302	5670	Federal	GW	P

QEP Uinta Basin (N2460) to QUESTAR E and P (N5085)
RED WASH UNIT

Original Well Name	Well Name & No.	Q/Q	SEC	TWP	RNG	API	Entity	Lease	Well Type	Status
RWU 202 (21-34A)	RW 21-34A	NENW	34	070S	220E	4304715303	99996	Federal	WI	I
RWU 204 (23-25A)	RW 23-25A	NESW	25	070S	220E	4304715305	5670	Federal	OW	P
RWU 205 (23-21C)	RW 23-21C	NESW	21	070S	240E	4304715306	5670	Federal	GW	TA
RWU 2 (14-24B)	RW 14-24B	SWSW	24	070S	230E	4304716472	99996	Federal	WI	A
RWU 7 (41-27B)	RW 41-27B	NENE	27	070S	230E	4304716473	99996	Federal	WI	I
RWU 16 (43-28B)	RW 43-28B	NESE	28	070S	230E	4304716475	99996	Federal	WI	I
RWU 25 (23-23B)	RW 23-23B	NESW	23	070S	230E	4304716476	99996	Federal	WI	A
RWU 59 (12-24B)	RW 12-24B	SWNW	24	070S	230E	4304716477	99996	Federal	WI	A
RWU 61 (12-27A)	RW 12-27A	SWNW	27	070S	220E	4304716478	99996	Federal	WI	I
RWU 91 (33-22B)	RW 33-22B	NWSE	22	070S	230E	4304716479	99996	Federal	WI	A
RWU 93 (43-27B)	RW 43-27B	NESE	27	070S	230E	4304716480	99996	Federal	WI	I
RWU 6 (41-21B)	RW 41-21B	NENE	21	070S	230E	4304716482	99996	Federal	WI	A
RWU 68 (41-13B)	RW 41-13B	NENE	13	070S	230E	4304716485	99996	Federal	WI	I
RWU 170 (41-15B)	RW 41-15B	NENE	15	070S	230E	4304716495	99996	Federal	WI	I
RWU 173 (21-21B)	RW 21-21B	NENW	21	070S	230E	4304716496	99996	Federal	WI	A
RWU 182 (14-21B)	RW 14-21B	SWSW	21	070S	230E	4304716497	99996	Federal	WI	A
RWU 185 (41-1B)	RW 41-14B	NENE	14	070S	230E	4304716498	99996	Federal	WI	A
RWU 212 (41-8F)	RW 41-8F	NENE	08	080S	240E	4304720014	5670	Federal	GW	P
RWU 213 (41-33B)	RW 41-33B	NENE	33	070S	230E	4304720060	99996	Federal	WD	A
RWU 215 (43-28A)	RW 43-28A	NESE	28	070S	220E	4304730058	99996	Federal	WD	A
RWU 216 (21-27A)	RW 21-27A	NENW	27	070S	220E	4304730103	99996	Federal	WI	A
RWU 219 (44-21C)	RW 44-21C	SESE	21	070S	240E	4304730149	5670	Federal	GW	S
RWU 220 (22-23B)	RW 22-23B	SENW	23	070S	230E	4304730192	5670	Federal	OW	TA
RWU 221 (13-27B)	RW 13-27B	NWSW	27	070S	230E	4304730199	5670	Federal	OW	TA
RWU 222 (31-27B)	RW 31-27B	NWNE	27	070S	230E	4304730200	5670	Federal	GW	TA
RWU 224 (44-22B)	RW 44-22B	SESE	22	070S	230E	4304730202	5670	Federal	GW	TA
RWU 225 (13-23B)	RW 13-23B	NWSW	23	070S	230E	4304730212	5670	Federal	GW	TA
RWU 226 (24-23B)	RW 24-23B	SESW	23	070S	230E	4304730249	5670	Federal	GW	S
RWU 227 (14-26B)	RW 14-26B	SWSW	26	070S	230E	4304730257	5670	Federal	OW	TA
RWU 228 (21-34B)	RW 21-34B	NENW	34	070S	230E	4304730258	5670	Federal	OW	P
RWU 229 (43-26B)	RW 43-26B	NESE	26	070S	230E	4304730259	5670	Federal	OW	TA
RWU 230 (14-18C)	RW 14-18C	SWSW	18	070S	240E	4304730309	5670	Federal	OW	P
RWU 231 (21-35B)	RW 21-35B	NENW	35	070S	230E	4304730310	5670	Federal	OW	TA
RWU 232 (12-26B)	RW 12-26B	SWNW	26	070S	230E	4304730311	5670	Federal	OW	TA
RWU 233 (12-25B)	RW 12-25B	SWNW	25	070S	230E	4304730312	5670	Federal	OW	TA
RWU 234 (32-24B)	RW 32-24B	SWNE	24	070S	230E	4304730313	5670	Federal	OW	P
RWU 235 (34-18C)	RW 34-18C	SWSE	18	070S	240E	4304730314	5670	Federal	OW	S
RWU 236 (21-19C)	RW 21-19C	NENW	19	070S	240E	4304730340	5670	Federal	GW	P
RWU 237 (14-25B)	RW 14-25B	SWSW	25	070S	230E	4304730341	5670	Federal	OW	P
RWU 238 (32-35B)	RW 32-35B	SWNE	35	070S	230E	4304730342	5670	Federal	OW	TA
RWU 239 (41-35B)	RW 41-35B	NENE	35	070S	230E	4304730343	5670	Federal	OW	TA

QEP Uinta Basin (N2460) to QUESTAR E and P (N5085)
RED WASH UNIT

Original Well Name	Well Name & No.	Q/Q	SEC	TWP	RNG	API	Entity	Lease	Well Type	Status
RWU 240 (12-36B)	RW 12-36B	SWNW	36	070S	230E	4304730344	5670	Federal	OW	S
RWU 241 (22-14B)	RW 22-14B	SENW	14	070S	230E	4304730345	5670	Federal	OW	P
RW 42-13B	RW 42-13B	SENE	13	070S	230E	4304730346	5670	Federal	OW	P
RWU 243 (42-18C)	RW 42-18C	SENE	18	070S	240E	4304730347	5670	Federal	OW	TA
RWU 244 (23-19C)	RW 23-19C	NESW	19	070S	240E	4304730348	5670	Federal	GW	P
RWU 246 (22-18C)	RW 22-18C	SENW	18	070S	240E	4304730387	5670	Federal	OW	P
RWU 247 (22-17C)	RW 22-17C	SENW	17	070S	240E	4304730388	5670	Federal	GW	P
RWU 258 (34-22A)	RW 34-22A	SWSE	22	070S	220E	4304730458	5670	Federal	WI	A
RWU 262 (22-26B)	RW 22-26B	SENW	26	070S	230E	4304730517	5670	Federal	GW	TA
RWU 263 (24-26B)	RW 24-26B	SESW	26	070S	230E	4304730518	99996	Federal	WI	I
RWU 264 (31-35B)	RW 31-35B	NWNE	35	070S	230E	4304730519	99996	Federal	WI	A
RWU 265 (44-26B)	RW 44-26B	SESE	26	070S	230E	4304730520	5670	Federal	GW	P
RWU 266 (33-26B)	RW 33-26B	NWSE	26	070S	230E	4304730521	99996	Federal	WI	I
RWU 269 (13-26B)	RW 13-26B	NWSW	26	070S	230E	4304730522	99996	Federal	WI	A
RWU 273 (42-27B)	RW 42-27B	SENE	27	070S	230E	4304731051	5670	Federal	OW	TA
RWU 279 (11-36B)	RW 11-36B	NWNW	36	070S	230E	4304731052	99996	Federal	WI	A
RWU 276 (44-27B)	RW 44-27B	SESE	27	070S	230E	4304731053	5670	Federal	OW	TA
RWU 272 (44-23B)	RW 44-23B	SESE	23	070S	230E	4304731054	5670	Federal	GW	P
RWU 278 (11-26)	RW 11-26	NWNW	26	070S	230E	4304731076	5670	Federal	GW	TA
RWU 275 (31-26B)	RW 31-26B	NWNE	26	070S	230E	4304731077	99996	Federal	WI	A
RWU 280 (11-35B)	RW 11-35B	NWNW	35	070S	230E	4304731079	5670	Federal	OW	P
RWU 282 (42-26B)	RW 42-26B	SENE	26	070S	230E	4304731080	5670	Federal	GW	TA
RWU 271 (42-35B)	RW 42-35B	SENE	35	070S	230E	4304731081	5670	Federal	WI	I
RWU 270 (22-35B)	RW 22-35B	SENW	35	070S	230E	4304731082	5670	Federal	OW	P
RWU 284 (33-23B)	RW 33-23B	NWSE	23	070S	230E	4304731476	5670	Federal	GW	TA
RWU 285 (11-24B)	RW 11-24B	NWNW	24	070S	230E	4304731477	5670	Federal	OW	P
RWU 286 (42-21B)	RW 42-21B	SENE	21	070S	230E	4304731478	5670	Federal	OW	P
RW 44-13B	RW 44-13B	SESE	13	070S	230E	4304731512	5670	Federal	OW	TA
RWU 288 (24-27)	RW 24-27	SESW	27	070S	230E	4304731513	5670	Federal	OW	TA
RWU 289 (13-24B)	RW 13-24B	NWSW	24	070S	230E	4304731517	5670	Federal	OW	P
RWU 292 (42-23B)	RW 42-23B	SENE	23	070S	230E	4304731576	5670	Federal	GW	TA
RWU 295 (11-22B)	RW 11-22B	NWNW	22	070S	230E	4304731577	5670	Federal	GW	TA
RWU 296 (12-35B)	RW 12-35B	SWNW	35	070S	230E	4304731578	5670	Federal	OW	S
RWU 297 (24-15B)	RW 24-15B	SESW	15	070S	230E	4304731579	5670	Federal	OW	P
RWU 293 (22-22A)	RW 22-22A	SENW	22	070S	220E	4304731581	5670	Federal	OW	TA
RWU 294 (24-18C)	RW 24-18C	SESW	18	070S	240E	4304731582	5670	Federal	GW	P
RWU 298 (22-27B)	RW 22-27B	SENW	27	070S	230E	4304731679	5670	Federal	OW	TA
RWU 301 (43-15B)	RW 43-15B	NESE	15	070S	230E	4304731682	5670	Federal	GW	TA
RWU 302 (22-24B)	RW 22-24B	SENW	24	070S	230E	4304731683	5670	Federal	GW	TA
RWU 303 (34-17B)	RW 34-17B	SWSE	17	070S	230E	4304731819	5670	Federal	OW	P
RED WASH 305 (41-4F)	RW 41-4F	C-NE	04	080S	240E	4304732538	5670	Federal	GW	TA

QEP Uinta Basin (N2460) to QUESTAR E and P (N5085)
RED WASH UNIT

Original Well Name	Well Name & No.	Q/Q	SEC	TWP	RNG	API	Entity	Lease	Well Type	Status
RED WASH 306	RW 23-23C	NESW	23	070S	240E	4304732629	5670	Federal	GW	P
RWU 207	RW 14-17B	SWSW	17	070S	230E	4304732738	5670	Federal	OW	P
RED WASH UNIT 261	RW 23-17B	NESW	17	070S	230E	4304732739	5670	Federal	WI	A
RWU 268 (43-17B)	RW 43-17B	NESE	17	070S	230E	4304732980	5670	Federal	WI	A
RWU 267 (32-17B)	RW 32-17B	SWNE	17	070S	230E	4304732981	5670	Federal	OW	P
RWU 283 (43-18B)	RW 43-18B	NESE	18	070S	230E	4304732982	5670	Federal	WI	A
RWU 299 (32-18B)	RW 32-18B	SWNE	18	070S	230E	4304733018	5670	Federal	OW	P
RWU 42-20B	RW 42-20B	SENE	20	070S	230E	4304733490	5670	Federal	OW	P
RWU 22-20B	RW 22-20B	SENW	20	070S	230E	4304733491	5670	Federal	OW	S
RWU 24-19B	RW 24-19B	SESW	19	070S	230E	4304733492	5670	Federal	OW	P
RWU 13-19B	RW 13-19B	NWSW	19	070S	230E	4304733497	5670	Federal	WI	A
RWU 13-20B	RW 13-20B	NWSW	20	070S	230E	4304733498	5670	Federal	WI	A
RWU 33-19B	RW 33-19B	NWSE	19	070S	230E	4304733499	5670	Federal	WI	A
RWU 33-20B	RW 33-20B	NWSE	20	070S	230E	4304733500	5670	Federal	WI	A
RED WASH 22-21B	RW 22-21B	SENW	21	070S	230E	4304733522	5670	Federal	OW	S
RED WASH 24-20B	RW 24-20B	SESW	20	070S	230E	4304733523	5670	Federal	OW	P
RED WASH 44-19B	RW 44-19B	SESE	19	070S	230E	4304733524	5670	Federal	OW	P
RED WASH 44-20B	RW 44-20B	SESE	20	070S	230E	4304733525	5670	Federal	OW	P
RWU 11-19B	RW 11-19B	NWNW	19	070S	230E	4304733552	5670	Federal	WI	A
RWU 11-20B	RW 11-20B	NWNW	20	070S	230E	4304733553	5670	Federal	WI	A
RWU 24-18B	RW 24-18B	SESW	18	070S	230E	4304733554	5670	Federal	OW	P
RWU 31-19B	RW 31-19B	NWNE	19	070S	230E	4304733555	5670	Federal	WI	A
RWU 42-19B	RW 42-19B	SENE	19	070S	230E	4304733556	5670	Federal	OW	P
RWU 22-19B	RW 22-19B	SENW	19	070S	230E	4304733559	5670	Federal	OW	P
RWU 23-24A	RW 23-24A	NESW	24	070S	220E	4304733567	5670	Federal	OW	P
RWU 34-24A	RW 34-24A	SWSE	24	070S	220E	4304733568	5670	Federal	WI	A
RWU 42-24A	RW 42-24A	SENE	24	070S	220E	4304733569	5670	Federal	OW	S
RWU 11-25A	RW 11-25A	NWNW	25	070S	220E	4304733574	5670	Federal	WI	A
RWU 13-25A	RW 13-25A	NWSW	25	070S	220E	4304733575	5670	Federal	WI	A
RWU 21-25A	RW 21-25A	NENW	25	070S	220E	4304733576	5670	Federal	OW	P
RWU 31-25A	RW 31-25A	NWNE	25	070S	220E	4304733577	5670	Federal	WI	A
RWU 33-25A	RW 33-25A	NWSE	25	070S	220E	4304733578	5670	Federal	WI	A
RW 41-25AX	RW 41-25A	NENE	25	070S	220E	4304733579	5670	Federal	OW	P
RWU 42-25A	RWU 42-25A	SENE	25	070S	220E	4304733580	5670	Federal	OW	TA
RWU 11-29B	RW 11-29B	NWNW	29	070S	230E	4304733590	5670	Federal	WI	A
RWU 12-24A	RW 12-24A	SWNW	24	070S	220E	4304733591	5670	Federal	WI	A
RWU 21-24A	RW 21-24A	NENW	24	070S	220E	4304733592	5670	Federal	OW	P
RWU 34-13A	RW 34-13A	SWSE	13	070S	220E	4304733593	5670	Federal	WI	A
RWU 44-18B	RW 44-18B	SESE	18	070S	230E	4304733594	5670	Federal	OW	P
RW 22-13A	RW 22-13A	SENW	13	070S	220E	4304733765	13296	Federal	OW	S
RWU 22-29B	RW 22-29B	SENW	29	070S	230E	4304733766	5670	Federal	OW	S

QEP Uinta Basin (N2460) to QUESTAR E and P (N5085)
RED WASH UNIT

4/30/2007 and 5/15/2007

Original Well Name	Well Name & No.	Q/Q	SEC	TWP	RNG	API	Entity	Lease	Well Type	Status
RWU 41-24A	RW 41-24A	NENE	24	070S	220E	4304733769	5670	Federal	OW	P
RWU 42-30B	RW 42-30B	SENE	30	070S	230E	4304733771	5670	Federal	OW	P
RWU 44-30B	RWU 44-30B	SESE	30	070S	230E	4304733772	5670	Federal	OW	P
RWU 11-30B	RW 11-30B	NWNW	30	070S	230E	4304733785	5670	Federal	WI	A
RWU 22-25A	RW 22-25A	SENW	25	070S	220E	4304733786	5670	Federal	OW	P
RWU 31-30B	RW 31-30B	NWNE	30	070S	230E	4304733788	5670	Federal	WI	A
RWU 33-30B	RW 33-30B	NWSE	30	070S	230E	4304733790	5670	Federal	WI	A
RED WASH U 34-27C	RW 34-27C	SWSE	27	070S	240E	4304735045	5670	Federal	GW	P
RWU 34-22C	RW 34-22C	SWSE	22	070S	240E	4304735098	5670	Federal	GW	P
RW 12G-20C	RW 12G-20C	SWNW	20	070S	240E	4304735239	14011	Federal	GW	S
RW 43G-08F	RW 43G-08F	NESE	08	080S	240E	4304735655		Federal	GW	APD
RW 22G-09F	RW 22G-09F	SENW	09	080S	240E	4304735656	15636	Federal	GW	OPS
RWU 34-23AG	RW 34-23AG	SWSE	23	070S	220E	4304735668	5670	Federal	OW	P
RWU 34-27AG	RWU 34-27AD	SWSE	27	070S	220E	4304735669	5670	Federal	OW	DRL
RWU 32-27AG	RWU 32-27AG	SWNE	27	070S	220E	4304735670	5670	Federal	OW	S
RW 14-34AMU	RW 14-34AMU	SWSW	34	070S	220E	4304735671	14277	Federal	GW	P
RW 12-08FG	RW 12-08FG	SWNW	08	080S	240E	4304736348		Federal	GW	APD
RW 44-08FG	RW 44-08FG	SESE	08	080S	240E	4304736349	15261	Federal	GW	P
RW 12-17FG	RW 12-17FG	SWNW	17	080S	240E	4304736350		Federal	GW	APD
RW 34-34 AMU	RW 34-34 AD	SWSE	34	070S	220E	4304736351		Federal	GW	APD
RW 44-35 AMU	RW 44-35 AMU	SESE	35	070S	220E	4304736352		Federal	GW	APD
RW 14-35 AMU	RW 14-35 AMU	SWSW	35	070S	220E	4304736354		Federal	GW	APD
RW 33-31 BMU	RW 33-31 BD	NWSE	31	070S	230E	4304736357		Federal	GW	APD
RW 13-31 BMU	RW 13-31 BD	NWSW	31	070S	230E	4304736358		Federal	GW	APD
RW 32-15FG	RW 32-15FG	SWNE	15	080S	240E	4304736443		Federal	GW	APD
RW 21-26AG	RW 21-26AD	NENW	26	070S	220E	4304736768		Federal	OW	APD
RW 43-26AG	RW 43-26AG	NESE	26	070S	220E	4304736769		Federal	OW	APD
RW 43-23AG	RW 43-23AG	NESE	23	070S	220E	4304736770		Federal	OW	APD
RW 41-26AG	RW 41-26AG	NENE	26	070S	220E	4304736818		Federal	OW	APD
RW 04-25BG	RW 04-25B	NWSW	25	070S	230E	4304736982		Federal	OW	APD
RW 01-25BG	RW 01-25BG	NWNW	25	070S	230E	4304736983		Federal	OW	APD
RW 04-26BG	RW 04-26BG	SESW	26	070S	230E	4304736984		Federal	OW	APD
RW 01-26BG	RW 01-26BG	SWNW	26	070S	230E	4304736985		Federal	OW	APD
RW 01-35BG	RW 01-35BG	SWNW	35	070S	230E	4304736986		Federal	OW	APD

QEP Uinta Basin (N2460) to QUESTAR E and P (N5085)
RED WASH UNIT

4/30/2007 and 5/15/2007

Original Well Name	Well Name & No.	Q/Q	SEC	TWP	RNG	API	Entity	Lease	Well Type	Status
RWU 51 (12-16B)	RW 12-16B	SWNW	16	070S	230E	4304715177	5670	State	OW	P
RWU ST 189 (41-16B)	RW 41-16B	NENE	16	070S	230E	4304715292	5670	State	OW	S
RED WASH UNIT 259	RW 14-16B	SWSW	16	070S	230E	4304732785	5670	State	OW	P
RED WASH UNIT 260	RW 34-16B	SWSE	16	070S	230E	4304732786	5670	State	OW	P
RWU 324 (23-16B)	RW 23-16B	SESW	16	070S	230E	4304733084	5670	State	WI	OPS
RWU 21W-36A	RWU 21W-36A	NENW	36	070S	220E	4304733730		State	GW	LA
RWU 21G-36A	RWU 21G-36A	NENW	36	070S	220E	4304733731		State	OW	LA
RWU 41-36A	RWU 41-36A	NENE	36	070S	220E	4304733732		State	OW	LA
RWU 43-16B	RWU 43-16B	NESE	16	070S	230E	4304733733		State	OW	LA
RWU 21-16B	RWU 21-16B	NENW	16	070S	230E	4304733734		State	OW	LA
RWU 11-36A	RWU 11-36A	NWNW	36	070S	220E	4304733736		State	OW	LA
RWU 13-36A	RWU 13-36A	NWSW	36	070S	220E	4304733737		State	OW	LA
RW 32G-16C	RW 32G-16C	SWNE	16	070S	240E	4304735238	5670	State	GW	P
RW 14-36AMU	RW 14-36AMU	SWSW	36	070S	220E	4304736721		State	GW	APD
RW 01-36BG	RW 01-36BG	NWNW	36	070S	230E	4304736887	5670	State	OW	S
RW 24-16BG	RW 24-16BG	SESW	16	070S	230E	4304737746	5670	State	OW	DRL
RW 12-32BG	RW 12-32BG	SWNW	32	070S	230E	4304737946	15841	State	GW	DRL

STATE OF UTAH
DEPARTMENT OF NATURAL RESOURCES
DIVISION OF OIL, GAS AND MINING

FORM 9

SUNDRY NOTICES AND REPORTS ON WELLS

Do not use this form for proposals to drill new wells, significantly deepen existing wells below current bottom-hole depth, reenter plugged wells, or to drill horizontal laterals. Use APPLICATION FOR PERMIT TO DRILL form for such proposals.

5. LEASE DESIGNATION AND SERIAL NUMBER: see attached
6. IF INDIAN, ALLOTTEE OR TRIBE NAME: see attached
7. UNIT or CA AGREEMENT NAME: see attached
8. WELL NAME and NUMBER: see attached
9. API NUMBER: attached
10. FIELD AND POOL, OR WILDCAT:

1. TYPE OF WELL: OIL WELL ☐ GAS WELL ☐ OTHER _____
2. NAME OF OPERATOR: QUESTAR EXPLORATION AND PRODUCTION COMPANY
3. ADDRESS OF OPERATOR: 1050 17th Street Suite 500 CITY Denver STATE CO ZIP 80265 PHONE NUMBER: (303) 308-3068
4. LOCATION OF WELL
FOOTAGES AT SURFACE: attached COUNTY: Uintah
QTR/QTR, SECTION, TOWNSHIP, RANGE, MERIDIAN: STATE: UTAH

11. CHECK APPROPRIATE BOXES TO INDICATE NATURE OF NOTICE, REPORT, OR OTHER DATA

TYPE OF SUBMISSION	TYPE OF ACTION		
☑ NOTICE OF INTENT (Submit in Duplicate)	☐ ACIDIZE	☐ DEEPEN	☐ REPERFORATE CURRENT FORMATION
Approximate date work will start: 1/1/2007	☐ ALTER CASING	☐ FRACTURE TREAT	☐ SIDETRACK TO REPAIR WELL
	☐ CASING REPAIR	☐ NEW CONSTRUCTION	☐ TEMPORARILY ABANDON
	☐ CHANGE TO PREVIOUS PLANS	☐ OPERATOR CHANGE	☐ TUBING REPAIR
	☐ CHANGE TUBING	☐ PLUG AND ABANDON	☐ VENT OR FLARE
☐ SUBSEQUENT REPORT (Submit Original Form Only)	☐ CHANGE WELL NAME	☐ PLUG BACK	☐ WATER DISPOSAL
Date of work completion:	☐ CHANGE WELL STATUS	☐ PRODUCTION (START/RESUME)	☐ WATER SHUT-OFF
	☐ COMMINGLE PRODUCING FORMATIONS	☐ RECLAMATION OF WELL SITE	☑ OTHER: Operator Name Change
	☐ CONVERT WELL TYPE	☐ RECOMPLETE - DIFFERENT FORMATION	

12. DESCRIBE PROPOSED OR COMPLETED OPERATIONS. Clearly show all pertinent details including dates, depths, volumes, etc.

Effective January 1, 2007 operator of record, QEP Uinta Basin, Inc., will hereafter be known as QUESTAR EXPLORATION AND PRODUCTION COMPANY. This name change involves only an internal corporate name change and no third party change of operator is involved. The same employees will continue to be responsible for operations of the properties described on the attached list. All operations will continue to be covered by bond numbers:
Federal Bond Number: 965002976 (BLM Reference No. ESB000024)
Utah State Bond Number: 965003033
Fee Land Bond Number: 965003033
Current operator of record, QEP UINTA BASIN, INC., hereby resigns as operator of the properties as described on the attached list.

Jay B. Neese, Executive Vice President, QEP Uinta Basin, Inc.

Successor operator of record, QUESTAR EXPLORATION AND PRODUCTION COMPANY, hereby assumes all rights, duties and obligations as operator of the properties as described on the attached list

Jay B. Neese, Executive Vice President
Questar Exploration and Production Company

NAME (PLEASE PRINT) Debra K. Stanberry TITLE Supervisor, Regulatory Affairs
SIGNATURE _____ DATE 3/16/2007

(This space for State use only)

RECEIVED
APR 19 2007
DIV. OF OIL, GAS & MINING

(5/2000) (See Instructions on Reverse Side)

STATE OF UTAH
DEPARTMENT OF NATURAL RESOURCES
DIVISION OF OIL, GAS AND MINING

FORM 9

SUNDRY NOTICES AND REPORTS ON WELLS

Do not use this form for proposals to drill new wells, significantly deepen existing wells below current bottom-hole depth, reenter plugged wells, or to drill horizontal laterals. Use APPLICATION FOR PERMIT TO DRILL form for such proposals.

5. LEASE DESIGNATION AND SERIAL NUMBER: see attached
6. IF INDIAN, ALLOTTEE OR TRIBE NAME: see attached
7. UNIT or CA AGREEMENT NAME: see attached
8. WELL NAME and NUMBER: see attached
9. API NUMBER: attached
10. FIELD AND POOL, OR WILDCAT:

1. TYPE OF WELL: OIL WELL ☐ GAS WELL ☐ OTHER
2. NAME OF OPERATOR: QUESTAR EXPLORATION AND PRODUCTION COMPANY
3. ADDRESS OF OPERATOR: 1050 17th Street Suite 500 CITY Denver STATE CO ZIP 80265 PHONE NUMBER: (303) 308-3068
4. LOCATION OF WELL
FOOTAGES AT SURFACE: attached
COUNTY: Uintah
QTR/QTR, SECTION, TOWNSHIP, RANGE, MERIDIAN:
STATE: UTAH

11. CHECK APPROPRIATE BOXES TO INDICATE NATURE OF NOTICE, REPORT, OR OTHER DATA

TYPE OF SUBMISSION	TYPE OF ACTION		
☑ NOTICE OF INTENT (Submit in Duplicate)	☐ ACIDIZE	☐ DEEPEN	☐ REPERFORATE CURRENT FORMATION
Approximate date work will start: 1/1/2007	☐ ALTER CASING	☐ FRACTURE TREAT	☐ SIDETRACK TO REPAIR WELL
	☐ CASING REPAIR	☐ NEW CONSTRUCTION	☐ TEMPORARILY ABANDON
	☐ CHANGE TO PREVIOUS PLANS	☐ OPERATOR CHANGE	☐ TUBING REPAIR
	☐ CHANGE TUBING	☐ PLUG AND ABANDON	☐ VENT OR FLARE
☐ SUBSEQUENT REPORT (Submit Original Form Only)	☐ CHANGE WELL NAME	☐ PLUG BACK	☐ WATER DISPOSAL
Date of work completion:	☐ CHANGE WELL STATUS	☐ PRODUCTION (START/RESUME)	☐ WATER SHUT-OFF
	☐ COMMINGLE PRODUCING FORMATIONS	☐ RECLAMATION OF WELL SITE	☑ OTHER: Well Name Changes
	☐ CONVERT WELL TYPE	☐ RECOMPLETE - DIFFERENT FORMATION	

12. DESCRIBE PROPOSED OR COMPLETED OPERATIONS. Clearly show all pertinent details including dates, depths, volumes, etc.

PER THE ATTACHED LIST OF WELLS, QUESTAR EXPLORATION AND PRODUCTION COMPANY REQUESTS THAT THE INDIVIDUAL WELL NAMES BE UPDATED IN YOUR RECORDS.

NAME (PLEASE PRINT) Debra K. Stanberry TITLE Supervisor, Regulatory Affairs
SIGNATURE DATE 4/17/2007

(This space for State use only)

RECEIVED
APR 19 2007
DIV. OF OIL, GAS & MINING

(5/2000)

(See Instructions on Reverse Side)

United States Department of the Interior

BUREAU OF LAND MANAGEMENT
Utah State Office
P.O. Box 45155
Salt Lake City, UT 84145-0155

TAKE PRIDE IN AMERICA

IN REPLY REFER TO
3180
UT-922

April 23, 2007

Questar Exploration and Production Company
1050 17th Street, Suite 500
Denver, Colorado 80265

Re: Red Wash Unit
Uintah County, Utah

Gentlemen:

On April 12, 2007, we received an indenture dated April 6, 2007, whereby QEP Uinta Basin, Inc. resigned as Unit Operator and Questar Exploration and Production Company was designated as Successor Unit Operator for the Red Wash Unit, Uintah County, Utah.

This indenture was executed by all required parties and the signatory parties have complied with Sections 5 and 6 of the unit agreement. The instrument is hereby approved effective April 23, 2007. In approving this designation, the Authorized Officer neither warrants nor certifies that the designated party has obtained all required approval that would entitle it to conduct operations under the Red Wash Unit Agreement.

Your nationwide oil and gas bond No. ESB000024 will be used to cover all federal operations within the Red Wash Unit.

It is requested that you notify all interested parties of the change in unit operator. Copies of the approved instruments are being distributed to the appropriate federal offices, with one copy returned herewith.

Sincerely,

/s/ Greg J. Noble

Greg J. Noble
Acting Chief, Branch of Fluid Minerals

Enclosure
bcc: Field Manager - Vernal (w/enclosure)
SITLA
Division of Oil, Gas & Mining
File - Red Wash Unit (w/enclosure)
Agr. Sec. Chron
Reading File
Central Files
UT922:TAThompson:tt:4/23/07

RECEIVED
APR 30 2007
DIV. OF OIL, GAS & MINING

Division of Oil, Gas and Mining

OPERATOR CHANGE WORKSHEET (for state use only)

ROUTING
CDW

Change of Operator (Well Sold) **X - Operator Name Change**

The operator of the well(s) listed below has changed, effective: **6/14/2010**

FROM: (Old Operator):	**TO:** (New Operator):
N5085-Questar Exploration and Production Company 1050 17th St, Suite 500 Denver, CO 80265 Phone: 1 (303) 308-3048	N3700-QEP Energy Company 1050 17th St, Suite 500 Denver, CO 80265 Phone: 1 (303) 308-3048

CA No. **Unit:** **RED WASH**

WELL NAME	SEC	TWN	RNG	API NO	ENTITY NO	LEASE TYPE	WELL TYPE	WELL STATUS
SEE ATTACHED								

OPERATOR CHANGES DOCUMENTATION

Enter date after each listed item is completed

1. (R649-8-10) Sundry or legal documentation was received from the **FORMER** operator on: 6/28/2010
2. (R649-8-10) Sundry or legal documentation was received from the **NEW** operator on: 6/28/2010
3. The new company was checked on the **Department of Commerce, Division of Corporations Database on:** 6/24/2010

4a. Is the new operator registered in the State of Utah: Business Number: 764611-0143

5a. (R649-9-2)Waste Management Plan has been received on: Requested

5b. Inspections of LA PA state/fee well sites complete on: n/a

5c. Reports current for Production/Disposition & Sundries on: ok

6. **Federal and Indian Lease Wells:** The BLM and or the BIA has approved the merger, name change, or operator change for all wells listed on Federal or Indian leases on: BLM 8/16/2010 BIA not yet
7. **Federal and Indian Units:**
   The BLM or BIA has approved the successor of unit operator for wells listed on: 8/16/2010
8. **Federal and Indian Communization Agreements ("CA"):**
   The BLM or BIA has approved the operator for all wells listed within a CA on: N/A
9. **Underground Injection Control ("UIC")** Division has approved UIC Form 5 Transfer of Authority to **Inject,** for the enhanced/secondary recovery unit/project for the water disposal well(s) listed on: 6/29/2010

DATA ENTRY:

1. Changes entered in the **Oil and Gas Database on:** 6/30/2010
2. Changes have been entered on the **Monthly Operator Change Spread Sheet on:** 6/30/2010
3. Bond information entered in RBDMS on: 6/30/2010
4. Fee/State wells attached to bond in RBDMS on: 6/30/2010
5. Injection Projects to new operator in RBDMS on: 6/30/2010
6. Receipt of Acceptance of Drilling Procedures for APD/New on: n/a

BOND VERIFICATION:

1. Federal well(s) covered by Bond Number: ESB000024
2. Indian well(s) covered by Bond Number: 965010693

3a. (R649-3-1) The **NEW** operator of any state/fee well(s) listed covered by Bond Number 965010695

3b. The **FORMER** operator has requested a release of liability from their bond on: n/a

LEASE INTEREST OWNER NOTIFICATION:

4. (R649-2-10) The **NEW** operator of the fee wells has been contacted and informed by a letter from the Division of their responsibility to notify all interest owners of this change on: n/a

COMMENTS:

STATE OF UTAH
DEPARTMENT OF NATURAL RESOURCES
DIVISION OF OIL, GAS AND MINING

FORM 9

SUNDRY NOTICES AND REPORTS ON WELLS

Do not use this form for proposals to drill new wells, significantly deepen existing wells below current bottom-hole depth, reenter plugged wells, or to drill horizontal laterals. Use APPLICATION FOR PERMIT TO DRILL form for such proposals.

5. LEASE DESIGNATION AND SERIAL NUMBER: See attached
6. IF INDIAN, ALLOTTEE OR TRIBE NAME: See attached
7. UNIT or CA AGREEMENT NAME: See attached
8. WELL NAME and NUMBER: See attached
9. API NUMBER: Attached
10. FIELD AND POOL, OR WILDCAT: See attached

1. TYPE OF WELL: OIL WELL ☐ GAS WELL ☐ OTHER _____

2. NAME OF OPERATOR: Questar Exploration and Production Company N5085

3. ADDRESS OF OPERATOR: 1050 17th Street, Suite 500 CITY Denver STATE CO ZIP 80265 PHONE NUMBER: (303) 672-6900

4. LOCATION OF WELL

FOOTAGES AT SURFACE: See attached

COUNTY: Attached

QTR/QTR, SECTION, TOWNSHIP, RANGE, MERIDIAN:

STATE: UTAH

11. CHECK APPROPRIATE BOXES TO INDICATE NATURE OF NOTICE, REPORT, OR OTHER DATA

TYPE OF SUBMISSION	TYPE OF ACTION		
☑ NOTICE OF INTENT (Submit in Duplicate)	☐ ACIDIZE	☐ DEEPEN	☐ REPERFORATE CURRENT FORMATION
Approximate date work will start: 6/14/2010	☐ ALTER CASING	☐ FRACTURE TREAT	☐ SIDETRACK TO REPAIR WELL
	☐ CASING REPAIR	☐ NEW CONSTRUCTION	☐ TEMPORARILY ABANDON
	☐ CHANGE TO PREVIOUS PLANS	☐ OPERATOR CHANGE	☐ TUBING REPAIR
	☐ CHANGE TUBING	☐ PLUG AND ABANDON	☐ VENT OR FLARE
☐ SUBSEQUENT REPORT (Submit Original Form Only)	☐ CHANGE WELL NAME	☐ PLUG BACK	☐ WATER DISPOSAL
Date of work completion:	☐ CHANGE WELL STATUS	☐ PRODUCTION (START/RESUME)	☐ WATER SHUT-OFF
	☐ COMMINGLE PRODUCING FORMATIONS	☐ RECLAMATION OF WELL SITE	☑ OTHER: Operator Name Change
	☐ CONVERT WELL TYPE	☐ RECOMPLETE - DIFFERENT FORMATION	

12. DESCRIBE PROPOSED OR COMPLETED OPERATIONS. Clearly show all pertinent details including dates, depths, volumes, etc.

Effective June 14, 2010 Questar Exploration and Production Company changed its name to QEP Energy Company. This name change involves only an internal corporate name change and no third party change of operator is involved. The same employees will continue to be responsible for operations of the properties described on the attached list. All operations will continue to be covered by bond numbers:
Federal Bond Number: 965002976 (BLM Reference No. ESB000024) N3700
Utah State Bond Number: ~~965003033~~ 965010695
Fee Land Bond Number: ~~965003033~~
BIA Bond Number: ~~799446~~ 965010693

The attached document is an all inclusive list of the wells operated by Questar Exploration and Production Company. As of June 14, 2010 QEP Energy Company assumes all rights, duties and obligations as operator of the properties as described on the list

NAME (PLEASE PRINT) Morgan Anderson TITLE Regulatory Affairs Analyst

SIGNATURE Morgan Anderson DATE 6/23/2010

(This space for State use only)

RECEIVED
JUN 28 2010
DIV. OF OIL, GAS & MINING

APPROVED 6/30/2009
Earlene Russell
Division of Oil, Gas and Mining
Earlene Russell, Engineering Technician

(5/2000) (See Instructions on Reverse Side)

Questar Exploration Production Company (N5085) to QEP Energy Company (N3700)
RED WASH
effective June 14, 2010

well_name	sec	twp	rng	api	entity	mineral lease	type	stat	C
RW 34-23B	23	070S	230E	4304715136	5670	Federal	OW	P	
RW 41-23B	23	070S	230E	4304715138	5670	Federal	OW	P	
RW 32-22B	22	070S	230E	4304715139	5670	Federal	OW	P	
RW 43-23B	23	070S	230E	4304715140	5670	Federal	OW	P	
RW 32-17C	17	070S	240E	4304715145	5670	Federal	OW	P	
RW 34-26B	26	070S	230E	4304715148	5670	Federal	GW	TA	
RW 32-14B	14	070S	230E	4304715150	5670	Federal	OW	P	
RW 34-14B	14	070S	230E	4304715152	5670	Federal	OW	S	
RW 23-22B	22	070S	230E	4304715153	5670	Federal	OW	TA	
RW 43-22B	22	070S	230E	4304715155	5670	Federal	OW	P	
RW 32-23B	23	070S	230E	4304715156	5670	Federal	OW	P	
RW 23-13B	13	070S	230E	4304715157	5670	Federal	GW	TA	
RW 34-22B	22	070S	230E	4304715158	5670	Federal	OW	P	
RW 32-13B	13	070S	230E	4304715163	5670	Federal	GW	P	
RW 14-23B	23	070S	230E	4304715165	5670	Federal	OW	S	
RW 14-24A	24	070S	220E	4304715166	17554	Federal	OW	DRL	
RW 21-24B	24	070S	230E	4304715167	5670	Federal	OW	TA	
RW 34-13B	13	070S	230E	4304715168	5670	Federal	OW	P	
RW 21-29C	29	070S	240E	4304715169	5670	Federal	GW	P	
RW 12-17B	17	070S	230E	4304715170	5670	Federal	OW	P	
RW 32-33C	33	070S	240E	4304715171	5670	Federal	GW	P	
RW 14-23A	23	070S	220E	4304715176	5670	Federal	OW	P	
RW 12-18C	18	070S	240E	4304715183	5670	Federal	OW	P	
RW 21-22B	22	070S	230E	4304715186	5670	Federal	GW	TA	
RW 34-18B	18	070S	230E	4304715189	5670	Federal	OW	P	
RW 21-27B	27	070S	230E	4304715191	5670	Federal	OW	TA	
RW 23-22A	22	070S	220E	4304715192	5670	Federal	OW	P	
RW 21-18C	18	070S	240E	4304715193	5670	Federal	OW	P	
RW 12-13B	13	070S	230E	4304715196	5670	Federal	GW	S	
RW 32-18C	18	070S	240E	4304715198	5670	Federal	GW	P	
RWU 77 (21-13B)	13	070S	230E	4304715199	5670	Federal	OW	P	
RW 32-28B	28	070S	230E	4304715200	5670	Federal	OW	P	
RW 12-27B	27	070S	230E	4304715201	5670	Federal	OW	TA	
RW 14-27B	27	070S	230E	4304715202	5670	Federal	OW	P	
RW 41-31B	31	070S	230E	4304715203	5670	Federal	OW	P	
RW 41-27A	27	070S	220E	4304715205	5670	Federal	OW	S	
RW 44-14B	14	070S	230E	4304715206	5670	Federal	GW	P	
RW 43-21B	21	070S	230E	4304715211	5670	Federal	OW	P	
RW 12-22A	22	070S	220E	4304715213	5670	Federal	OW	P	
RW 12-22B	22	070S	230E	4304715218	5670	Federal	OW	P	
RW 34-21B	21	070S	230E	4304715220	5670	Federal	OW	P	
RW 34-15B	15	070S	230E	4304715222	5670	Federal	OW	P	
RW 32-21B	21	070S	230E	4304715226	5670	Federal	OW	P	
RW 21-28B	28	070S	230E	4304715227	5670	Federal	OW	P	

Bonds: BLM = ESB000024
BIA = 956010693
State = 965010695

Questar Exploration Production Company (N5085) to QEP Energy Company (N3700)
RED WASH
effective June 14, 2010

well_name	sec	twp	rng	api	entity	mineral lease	type	stat	C
RW 23-23A	23	070S	220E	4304715228	5670	Federal	OW	P	
RW 32-24A	24	070S	220E	4304715229	5670	Federal	OW	P	
RW 32-28A	28	070S	220E	4304715230	5670	Federal	OW	S	
RW 21-19B	19	070S	230E	4304715233	5670	Federal	OW	P	
RW 43-29A	29	070S	220E	4304715236	5670	Federal	OW	S	C
RW 23-28B	28	070S	230E	4304715237	17525	Federal	OW	P	C
RW 13-13B	13	070S	230E	4304715238	5670	Federal	GW	P	
RW 24-14B	14	070S	230E	4304715239	5670	Federal	OW	P	
RW 41-29A	29	070S	220E	4304715243	5670	Federal	OW	P	
RW 14-15B	15	070S	230E	4304715246	5670	Federal	OW	P	
RW 41-34B	34	070S	230E	4304715250	5670	Federal	OW	P	
RW 41-30B	30	070S	230E	4304715254	5670	Federal	OW	P	
RW 24-22B	22	070S	230E	4304715255	5670	Federal	OW	P	
RW 33-14B	14	070S	230E	4304715257	5670	Federal	OW	P	
RW 21-18B	18	070S	230E	4304715258	5670	Federal	OW	TA	
RW 22-22B	22	070S	230E	4304715260	5670	Federal	OW	TA	C
RW 42-14B	14	070S	230E	4304715264	5670	Federal	OW	P	
RW 14-29B	29	070S	230E	4304715265	5670	Federal	OW	P	
RW 32-30B	30	070S	230E	4304715268	5670	Federal	OW	P	
RW 32-15B	15	070S	230E	4304715270	5670	Federal	OW	P	
RW 12-20B	20	070S	230E	4304715272	5670	Federal	OW	S	
RW 12-28B	28	070S	230E	4304715274	5670	Federal	OW	P	
RW 32-26B	26	070S	230E	4304715275	5670	Federal	GW	TA	
RW 31-28B	28	070S	230E	4304715283	5670	Federal	OW	TA	
RW 34-30B	30	070S	230E	4304715288	5670	Federal	OW	P	
RW 23-26B	26	070S	230E	4304715290	5670	Federal	GW	S	
RW 41-33A	33	070S	220E	4304715294	5670	Federal	OW	P	
RW 43-24B	24	070S	230E	4304715295	5670	Federal	GW	TA	
RW 12-14B	14	070S	230E	4304715296	5670	Federal	OW	S	
RW 32-28C	28	070S	240E	4304715302	5670	Federal	GW	P	
RW 23-25A	25	070S	220E	4304715305	5670	Federal	OW	P	
RW 41-8F	08	080S	240E	4304720014	5670	Federal	GW	P	
RW 44-21C	21	070S	240E	4304730149	5670	Federal	GW	S	
RW 13-27B	27	070S	230E	4304730199	5670	Federal	OW	TA	
RW 21-34B	34	070S	230E	4304730258	5670	Federal	OW	P	
RW 43-26B	26	070S	230E	4304730259	5670	Federal	OW	TA	
RW 14-18C	18	070S	240E	4304730309	5670	Federal	OW	P	
RW 12-26B	26	070S	230E	4304730311	5670	Federal	OW	TA	
RW 32-24B	24	070S	230E	4304730313	5670	Federal	OW	P	
RW 34-18C	18	070S	240E	4304730314	5670	Federal	OW	P	
RW 21-19C	19	070S	240E	4304730340	5670	Federal	GW	P	
RW 14-25B	25	070S	230E	4304730341	5670	Federal	OW	P	
RW 32-35B	35	070S	230E	4304730342	5670	Federal	OW	TA	
RW 12-36B	36	070S	230E	4304730344	5670	Federal	OW	S	

Bonds: BLM = ESB000024
BIA = 956010693
State = 965010695

Questar Exploration Production Company (N5085) to QEP Energy Company (N3700)
RED WASH
effective June 14, 2010

well_name	sec	twp	rng	api	entity	mineral lease	type	stat	C
RW 22-14B	14	070S	230E	4304730345	5670	Federal	OW	P	
RW 42-13B	13	070S	230E	4304730346	5670	Federal	OW	P	
RW 23-19C	19	070S	240E	4304730348	5670	Federal	GW	P	
RW 22-18C	18	070S	240E	4304730387	5670	Federal	OW	P	
RW 22-17C	17	070S	240E	4304730388	5670	Federal	GW	P	
RW 44-26B	26	070S	230E	4304730520	5670	Federal	GW	P	
RW 42-27B	27	070S	230E	4304731051	5670	Federal	OW	TA	
RW 44-27B	27	070S	230E	4304731053	5670	Federal	OW	TA	
RW 44-23B	23	070S	230E	4304731054	5670	Federal	GW	P	
RW 11-35B	35	070S	230E	4304731079	5670	Federal	OW	P	
RW 22-35B	35	070S	230E	4304731082	5670	Federal	OW	P	
RW 33-23B	23	070S	230E	4304731476	5670	Federal	GW	TA	
RW 11-24B	24	070S	230E	4304731477	5670	Federal	OW	P	
RW 42-21B	21	070S	230E	4304731478	5670	Federal	OW	P	
RW 13-24B	24	070S	230E	4304731517	5670	Federal	OW	P	
RW 42-23B	23	070S	230E	4304731576	5670	Federal	GW	TA	
RW 12-35B	35	070S	230E	4304731578	5670	Federal	OW	S	
RW 24-15B	15	070S	230E	4304731579	5670	Federal	OW	P	
RW 24-18C	18	070S	240E	4304731582	5670	Federal	GW	P	
RW 43-15B	15	070S	230E	4304731682	17643	Federal	GW	DRL	C
RW 34-17B	17	070S	230E	4304731819	5670	Federal	OW	P	
RW 41-4F	04	080S	240E	4304732538	5670	Federal	GW	TA	
RW 23-23C	23	070S	240E	4304732629	5670	Federal	GW	P	
RW 14-17B	17	070S	230E	4304732738	5670	Federal	OW	P	
RW 32-17B	17	070S	230E	4304732981	5670	Federal	OW	P	
RW 32-18B	18	070S	230E	4304733018	5670	Federal	OW	P	
RW 42-20B	20	070S	230E	4304733490	5670	Federal	OW	P	
RW 22-20B	20	070S	230E	4304733491	5670	Federal	OW	P	
RW 24-19B	19	070S	230E	4304733492	5670	Federal	OW	P	
RW 22-21B	21	070S	230E	4304733522	5670	Federal	OW	S	
RW 24-20B	20	070S	230E	4304733523	5670	Federal	OW	P	
RW 44-19B	19	070S	230E	4304733524	5670	Federal	OW	P	
RW 44-20B	20	070S	230E	4304733525	5670	Federal	OW	P	
RW 24-18B	18	070S	230E	4304733554	5670	Federal	OW	P	
RW 42-19B	19	070S	230E	4304733556	5670	Federal	OW	P	
RW 22-19B	19	070S	230E	4304733559	5670	Federal	OW	P	
RW 23-24A	24	070S	220E	4304733567	5670	Federal	OW	P	
RW 42-24A	24	070S	220E	4304733569	5670	Federal	OW	P	
RW 21-25A	25	070S	220E	4304733576	5670	Federal	OW	P	
RW 41-25A	25	070S	220E	4304733579	5670	Federal	OW	P	
RW 21-24A	24	070S	220E	4304733592	5670	Federal	OW	P	
RW 44-18B	18	070S	230E	4304733594	5670	Federal	OW	P	
RW 41-24A	24	070S	220E	4304733769	5670	Federal	OW	P	
RW 42-30B	30	070S	230E	4304733771	5670	Federal	OW	S	

Bonds: BLM = ESB000024
BIA = 956010693
State = 965010695

Questar Exploration Production Company (N5085) to QEP Energy Company (N3700)
RED WASH
effective June 14, 2010

well_name	sec	twp	rng	api	entity	mineral lease	type	stat	C
RWU 44-30B	30	070S	230E	4304733772	5670	Federal	OW	P	
RW 22-25A	25	070S	220E	4304733786	5670	Federal	OW	P	
RW 34-27C	27	070S	240E	4304735045	5670	Federal	GW	P	
RW 34-22C	22	070S	240E	4304735098	5670	Federal	GW	P	
RW 34-23AG	23	070S	220E	4304735668	5670	Federal	OW	P	
RWU 32-27AG	27	070S	220E	4304735670	5670	Federal	OW	P	
RW 14-34AMU	34	070S	220E	4304735671	14277	Federal	GW	P	
RW 44-08FG	08	080S	240E	4304736349	15261	Federal	GW	P	
RW 34-34 AD	34	070S	220E	4304736351	16177	Federal	GW	P	
RW 33-31 BD	31	070S	230E	4304736357		Federal	GW	APD	C
RW 13-31 BD	31	070S	230E	4304736358		Federal	GW	APD	C
RW 21-26AD	26	070S	220E	4304736768	5670	Federal	OW	OPS	C
RW 43-26AG	26	070S	220E	4304736769	16575	Federal	OW	OPS	C
RW 43-23AG	23	070S	220E	4304736770	5670	Federal	OW	OPS	C
RW 41-26AG	26	070S	220E	4304736818	5670	Federal	OW	OPS	C
RW 04-25B	25	070S	230E	4304736982	17224	Federal	OW	P	
RW 34-27ADR	27	070S	220E	4304739445	16330	Federal	GW	P	
RW 32-29CD	29	070S	240E	4304739854		Federal	GW	APD	C
RW 24-10FD	10	080S	240E	4304739963		Federal	GW	APD	C
RW 34-20CD	20	070S	240E	4304739964		Federal	GW	APD	C
RW 32-20CD	20	070S	240E	4304739965		Federal	GW	APD	
RW 24-21CD	21	070S	240E	4304739966		Federal	GW	APD	C
RW 41-28CD	28	070S	240E	4304739967		Federal	GW	APD	C
RW 41-33CD	33	070S	240E	4304739968		Federal	GW	APD	C
RW 14-35 AMU	35	070S	220E	4304740051		Federal	GW	APD	C
RW 44-35 AMU	35	070S	220E	4304740052		Federal	GW	APD	
RW 12-17FG	17	080S	240E	4304740602		Federal	GW	APD	C

Bonds: BLM = ESB000024
BIA = 956010693
State = 965010695

United States Department of the Interior

BUREAU OF LAND MANAGEMENT
Utah State Office
P.O. Box 45155
Salt Lake City, UT 84145-0155
http://www.blm.gov/ut/st/en.html

TAKE PRIDE IN AMERICA

IN REPLY REFER TO:
3100
(UT-922)

JUL 28 2010

Memorandum

To: Vernal Field Office, Price Field Office, Moab Field Office

From: Chief, Branch of Minerals Roger L Bankert

Subject: Name Change Recognized

Attached is a copy of the Certificate of Name Change issued by the Texas Secretary of State and a decision letter recognizing the name change from the Eastern States Office. We have updated our records to reflect the name change in the attached list of leases.

The name change from **Questar Exploration and Production Company** into **QEP Energy Company** is effective June 8, 2010.

cc: MMS
UDOGM

RECEIVED
AUG 16 2010
DIV. OF OIL, GAS & MINING