Form 9-331 C
(May 1963)

SUBMIT IN TRIPLICATE*
(Other instructions on reverse side)

Form approved.
Budget Bureau No. 42-R1425.

UNITED STATES
DEPARTMENT OF THE INTERIOR
* GEOLOGICAL SURVEY

APPLICATION FOR PERMIT TO DRILL, DEEPEN, OR PLUG BACK

1a. TYPE OF WORK: DRILL [X] DEEPEN [ ] PLUG BACK [ ]

b. TYPE OF WELL: OIL WELL [ ] GAS WELL [X] OTHER SINGLE ZONE [X] MULTIPLE ZONE [ ]

2. NAME OF OPERATOR: MAPCO Production Co.,

3. ADDRESS OF OPERATOR: 1643 Lewis Ave., Ste. 202, Billings , MT 59102

4. LOCATION OF WELL (Report location clearly and in accordance with any State requirements.*)
At surface: 785' FNL & 2262' FWL (NENW Sec. 13)
At proposed prod. zone: Same

5. LEASE DESIGNATION AND SERIAL NO.: U-013765

6. IF INDIAN, ALLOTTEE OR TRIBE NAME:

7. UNIT AGREEMENT NAME: River Bend

8. FARM OR LEASE NAME: RBU

9. WELL NO.: 3-13E

10. FIELD AND POOL, OR WILDCAT: NATURAL BUTTES

11. SEC., T., R., M., OR BLK. AND SURVEY OR AREA: Sec 13T10SR19E

12. COUNTY OR PARISH: Uintah

13. STATE: Utah

14. DISTANCE IN MILES AND DIRECTION FROM NEAREST TOWN OR POST OFFICE*: 10 mi. SW of Ouray, Utah

15. DISTANCE FROM PROPOSED* LOCATION TO NEAREST PROPERTY OR LEASE LINE, FT. (Also to nearest drlg. unit line, if any): 785'

16. NO. OF ACRES IN LEASE: 1098'

17. NO. OF ACRES ASSIGNED TO THIS WELL: 160

18. DISTANCE FROM PROPOSED LOCATION* TO NEAREST WELL, DRILLING, COMPLETED, OR APPLIED FOR, ON THIS LEASE, FT.: 2650'

19. PROPOSED DEPTH: 6600'

20. ROTARY OR CABLE TOOLS: Rotary

21. ELEVATIONS (Show whether DF, RT, GR, etc.): 5086' G.L.

22. APPROX. DATE WORK WILL START*: Fall 1983

23. PROPOSED CASING AND CEMENTING PROGRAM

SIZE OF HOLE	SIZE OF CASING	WEIGHT PER FOOT	SETTING DEPTH	QUANTITY OF CEMENT
12-1/4"	8-5/8"	24#	400'	Cmt to surface
7-7/8"	5-1/2"	17#	6600'	Cmt to surface

1. Drill a 12-1/4" hole with an air rig to 400'. Run 8-5/8", 24# K-55 casing and cement to surface.
2. NU and pressure test BOP stack (see Fig. 1) prior to drilling out below surface pipe.
3. Test pipe rams daily and blind rams as possible.
4. Drill a 7-7/8" hole to 6600' with a salt water mud system. No cores are planned. DST's will be run as needed to evaluate unexpected shows.
5. Run logs. Set 5-1/2", 17# K-55 and N80 casing as dictated by drilling shows, tests and logs. Release drilling rig. Casing program may be modified to provide added burst strength if needed for frac program.
6. Primary zones of interest are the Upper Wasatch and Chapita Wells sections of the Wasatch.
7. RU completion rig to test in a normal, prudent manner, all zones that indicate a potential for economically, recoverable reserves.

IN ABOVE SPACE DESCRIBE PROPOSED PROGRAM: If proposal is to deepen or plug back, give data on present productive zone and proposed new productive zone. If proposal is to drill or deepen directionally, give pertinent data on subsurface locations and measured and true vertical depths. Give blowout preventer program, if any.

24. SIGNED R.E. Baumann TITLE Engr. Tech. DATE 7-29-83

(This space for Federal or State office use)

PERMIT NO. _____ APPROVAL DATE _____

APPROVED BY _____ TITLE _____

CONDITIONS OF APPROVAL, IF ANY:

RECEIVED AUG 04 1983 DIVISION OF OIL, GAS & MINING

APPROVED BY THE STATE OF UTAH DIVISION OF OIL, GAS, AND MINING
DATE: 8/19/83
BY: [signature]

*See Instructions On Reverse Side

MAPCO, INC.
WELL LOCATION PLAT
R.B.U. 3-13E

LOCATED IN THE NE¼ OF THE NW¼ OF SECTION 13, T10S, R19E, S.L.B.&M.

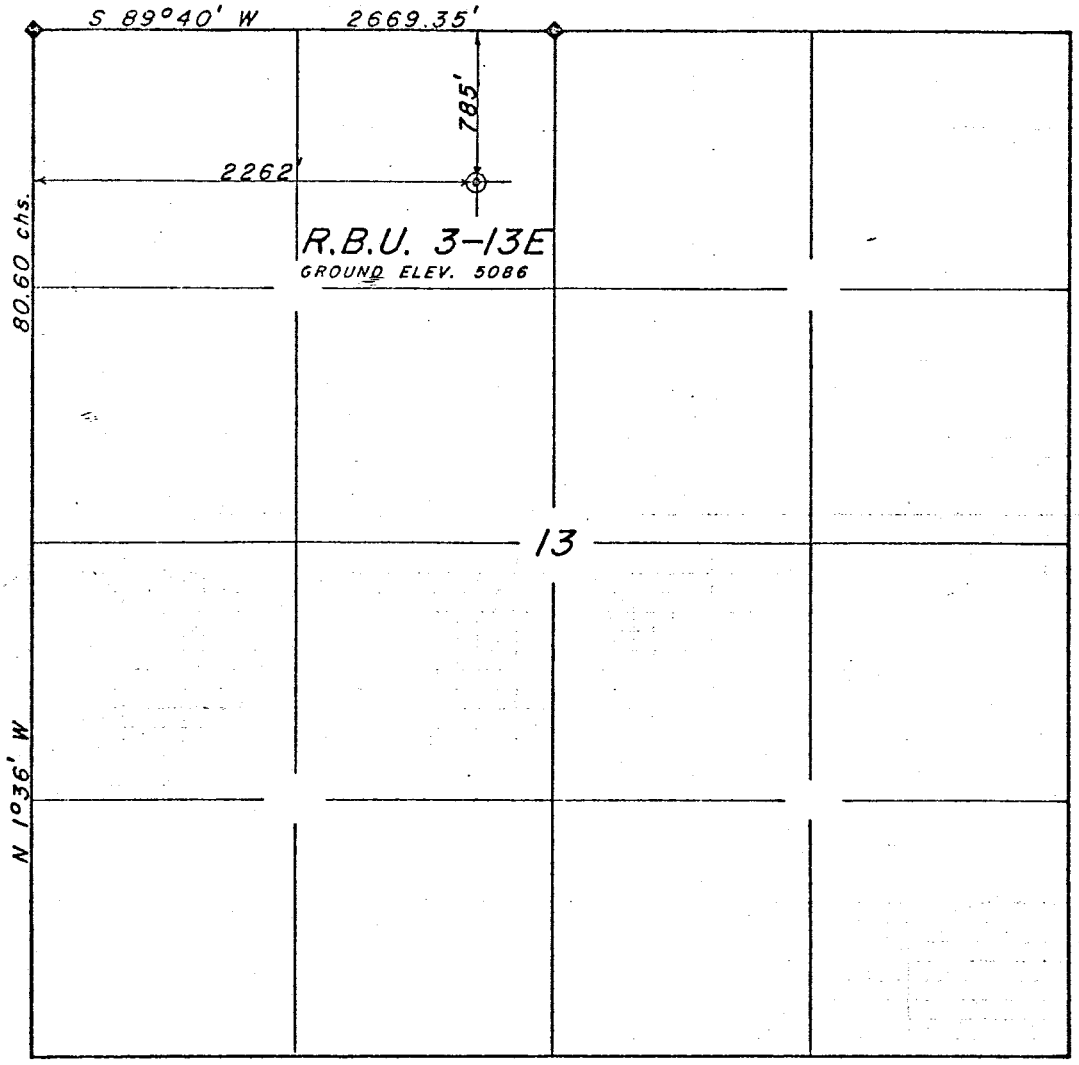



SCALE: 1"=1000'

Exhibit A.

LEGEND & NOTES

◆ FOUND ORIGINAL CORNERS USED FOR THIS SURVEY.

THE GENERAL LAND OFFICE PLAT WAS USED FOR REFERENCE AND CALCULATIONS.

SURVEYOR'S CERTIFICATE

I hereby certify that this plat was prepared from field notes of an actual survey performed by me, during which the shown monuments were found or established.

Jerry D. Allred

Jerry D. Allred, Registered Land Surveyor, Cert. No. 3817 (Utah)

JERRY D. ALLRED & ASSOCIATES
Surveying & Engineering Consultants
121 North Center Street
P.O. Drawer C
DUCHESNE, UTAH 84021
(801) 738-5352

79-128-099 10 Mar. '83

TEN-POINT COMPLIANCE PROGRAM OF NTL-6
APPROVAL OF OPERATIONS

Attached to Form 9-331C
Company: MAPCO Production Company
Well: RBU 3-13E
Well Location: 785' FNL & 2262' FWL
Section: 13
Township: T10S
Range: R19E
County: Uintah State: Utah

1. Geologic Surface Formation

UINTAH

2. Estimated Important Geologic Markers

Formation	Depth
Green River	1312'
Wasatch	4227'
Green River Tongue	4587'
Wasatch	4751'
Chapita Wells	5431'
Uteland Buttes	6503'

3. Estimated Depths of Anticipated Water, Oil, Gas or Minerals

Formation	Depth	Remarks
Green River Tongue	4587'	Oil zone
Chapita Wells	5431'	Gas zone

4. The Proposed Casing Program

Size of Casing	Weight & Grade	Setting Depth	Quantity of Cmt
8-5/8"	24# K-55	400'	Cmt to Surface
5-1/2"	17# K-55 & N-80	6600'	Cmt to Surface

5. The Operator's Minimum Specifications for Pressure Control

See Figure #1, attached.
BOP stack has a 3000 psi working pressure. BOP's will be pressure tested before drilling casing cement plugs.
Pipe rams will be operated daily and blind rams as possible.

6. The Type and Characteristics of the Proposed Circulating Muds

The well is to be drilled with a salt water mud system maintaining a weight of approximately 9#/gal with weighting material on location sufficient to weight-up for pressure control.

7. The Auxiliary Equipment to be Used

1.) Kelly cock.
2.) Full opening valve on floor with DP connection for use when Kelly is not in string.
3.) Pit volume totalizer equipment will be used.

8. The Testing, Logging, and Coring Programs to be Followed

A two (2) man mud logging unit will be in operation from surface to T.D. The following open hole logs will be run:
1.) GR-DLL
2.) FDC-CNL-Caliper

Exact logging detail and procedures will be prepare prior to reaching logging depth.

9. Any Anticipated Abnormal Pressures or Temperatures Expected

No abnormal pressures are anticipated nor is the area known for abnormal temperatures. The formations to be penetrated do not contain H_2S gas.

10. The Anticipated Starting Date and Duration of the Operations

Starting Date: Fall 1983

Duration: 14 Days

MULTI-POINT REQUIREMENTS TO ACCOMPANY APD

Attached to Form 9-331C

COMPANY:	MAPCO Production Company
WELL:	RBU 3-13E
WELL LOCATION:	2262' FWL & 785' FNL
Section:	13
Township:	10 South
Range:	19 East
County:	Uintah
State:	Utah

The operator or his contractor will contact the Vernal District BLM, Diamond Mountain Resource Area, 48 hours prior to beginning any work on public lands.

The dirt contractor will be furnished with an approved copy of the surface use plan and any additional BLM stipulations prior to any work.

1. Existing Roads

A. The proposed well site and elevation plat is shown as Exhibit A.

B. Location is as shown in Exhibit B.

C. An access road of about 600' will be needed to reach the location from the existing road as shown in Exhibit B.

D. All existing roads are shown on Exhibit B.

E. There is no anticipated construction on any existing roads.

2. Planned Access Roads

A. Construction and maintenance of roads, rehabilitation of disturbed areas, and construction of pipeline routes will be in accordance with the surface use standards as set forth in the booklet, "Surface Operating Standards for Oil and Gas Exploration and Development."

B. Width: Maximum of 30' right-of-way with road bed being approximately 16'-18', and remainder of right-of-way to be used for barrow ditches. There will be no travelling off access road right-of-ways.

C. Maximum grade: 8%

D. Turnouts: None

E. Drainage design: Drain ditches along either side of the road, where necessary for drainage with material from barrow ditch used to build crown of road.

F. Culverts: None

G. Surface Materials: Native dirt.

H. Gates, cattleguards, fence cuts: None

3. Location of Existing Wells

All existing wells known in the area are shown directly on Exhibit B within the one-mile radius.

A. Water wells: None

B. Abandoned wells: None

C. Temporarily abandoned wells: None

D. Disposal wells: None

E. Drilling wells: None

F. Producing wells: Isl Unit #12, Isl Unit #10, RBU 1-14E, RBU 11-13E

G. Shut-in wells: None

H. Injection wells: None

I. Monitoring or observation wells: None

4. Location of Existing and/or Proposed Facilities

A. The location of existing and/or proposed facilities, if any, owned or controlled by lessee/operator within the 1-mile radius will be shown on Exhibit B.

1. Tank Batteries: None

2. Production facilities: Located at above producing well locations

3. Oil gathering lines: None

4. Gas gathering lines: See Exhibit B from RBU 5-11D

5. Injection lines: None

6. Disposal line: None

B. It is contemplated that, in the event of production, all new facilities will be easily accommodated on the drill pad on the solid base of cut and not placed on the fill areas.

1. No Flagging will be needed.

2. The dimensions of the production facilities and the location of

facilities is drafted on Exhibit C. If production is obtained, then the unused areas will be restored as later described.

3. Concrete as needed and any gravels needed will be purchased from private sources.

4. All pits will be fenced to minimize any hazard to sheep, cattle antelope and other animals that graze the area. Flagging material will be used as needed, if water or other fluid is produced.

5. Existing drainage will be relocated to the SE of the location.

C. Rehabilitation, whether the well is productive or dry, will be accomplished as soon as possible in those areas already described, and in accordance with Item 10 following.

5. Water Supply

Water source is shown on Exhibit D.

A. Water will be hauled from the OSC #1 water supply well located in Sec. 17, T10S-R10E.

B. No pipelines are anticipated. Hauling will be on the road(s) shown in Exhibit B.

C. No water well is anticipated to be drilled at this time.

6. Source of Construction Materials

A. No construction material, insofar as drilling, will be needed.

B. No construction materials will be obtained from Federal or Indian land.

C. The native materials that will be used in the construction of this location site and access road will consist of sandy-clay soils and sandstone and shale materials gathered in actual construction of the road and location.

D. Access roads crossing Federal lands are shown under Items 1 and 2.

7. Handling Waste Disposals

A. Drill cuttings will be buried in the reserve pit when covered.

B. Drilling fluids will be handled in the reserve pit.

C. Any produced fluids during drilling tests or while making production tests will be collected in reserve pit.

D. Any sewage will be covered or removed and chemical toilets will be provided.

E. There will be no burning. Garbage and other waste material will be

enclosed in a wire mesh container, and then disposed of in an approved waste disposal facility.

F. After the rig moves out, all materials will be cleaned up and no adverse materials will be left on location. Any dangerous open pit will be fenced or covered.

8. Ancillary Facilities

No proposed airstrip, camp, or other facility will be constructed during the drilling or completion of this well.

9. Well Site Layout

A. Exhibit E is the drill pad layout on a scale of 1" = 40'.

B. & C. Exhibit E is a well layout plat.

1. Parking and trailers: West side of location
2. Access Road: From the Southwest
3. Soil stockpiles: Located at Stake #6

D. The reserve pit will not be lined with native clay, commercial bentonite, or plastic sufficient to prevent seepage.

E. Reserve pits will be fenced with a wire mesh fence and topped with at least one strand of barbed wire.

F. The reserve pit will be shortened 50' to avoid a natural drainage area.

10. Rehabilitation

A. Prior to rig release, the pits will be fenced on the fourth side and so maintained until cleanup is accomplished. The reserve pit will have fencing on three sides during drilling.

B. Immediately upon completion of drilling, the location and surrounding area will be cleared of all debris resulting from the operation. All trash will be hauled to a local sanitary landfill.

C. The operator or his contractor will contact the Vernal BLM, Diamond Mountain Resource Area, 48 hours prior to starting rehabilitation work that involves earth moving equipment and upon completion of restoration measures.

D. Before any dirt work to restore the location takes place, the reserve pit will be completely dried and all trash (cans, barrels, pipe, etc,) will be removed.

E. All disturbed areas will be recontoured to the approximate natural contours.

F. The stockpiled topsoil (if any) will be evenly distributed over the disturbed area.

G. Prior to reseeding, all disturbed areas, including the access road, will be scarified and left with a rough surface.

H. Seed will be broadcast or drilled at a time specified by the BLM. If broadcast, a harrow or some such implement will be dragged over the seeded area to assure seed coverage.

I. The access will be blocked to prevent any vehicle use.

Production

J. The reserve pit and that portion of the location and access road not needed for production or production facilities will be reclaimed with the methods described in the rehabilitation section. Stockpiled topsoil will be used in reclaiming the unused areas.

K. All permanent (on site for six (6) months duration or longer) structures constructed or installed, including the pumpjack, will be painted a flat, non-reflective, earthtone color to match Tnemec 23-08351 Mesa Brown Enduratone or an approved equal. All facilities shall be painted within 6 months of when the production facilities are put in place. Facilities that are required to comply with O.S.H.A. (Occupational Safety and Health Act) are excluded.

L. Production facilities will be placed on the east side of the location.

11. Other Information

A. Topography: See Notes on Exhibit E

Soil Characteristics and Geologic features: The soil of this semi-arid area are of the Uinta and Duchesne River formation (The Fluvial Sand-Stone and Mudstone) from the Eocene Epoch and Quaternary Epoch (gravel surfaces) and the visible geologic structures consists of light brownish-gray clays (OL) to sandy soils (SM-ML) with poorly graded gravels and shales with outcrops of rock (Sandstone, mudstone, conglomerates and shales).

Flora: Areas of sagebrush, rabbitbrush, some grasses and cacti, and large areas of bare soils devoid of any growth.

Fauna: Is sparse but consists predominantly of the mule deer, coyotes, pronghorn antelope, rabbits, and varieties of small ground squirrels and other types of rodents, and various reptiles common to the area. Birds of the area are raptors, finches, ground sparrows, magpies, crows and jays.

B. Type of surface use activity: Primary purpose is grazing domestic livestock.

Surface ownership of all involved lands: BLM

C. Proximity of useable water: See Exhibit D

Occupied dwellings (if any, shown on Exhibit B): None

D. An archaeological clearance has not been conducted.

E. If any cultural recources are found during construction, all work will stop and the BLM will be notified.

12. Lessee's or Operator's Representative

James D. Holliman
Manager of Production
MAPCO Production Company
1643 Lewis Ave., Suite 202
Billings, Montana 59102

Phone: (406) 248-7406
or (406) 656-8435

or

Dennis J. Brabec
Regional Drilling Superintendent
MAPCO Production Company
1643 Lewis Ave., Suite 202
Billings, Montana 59102

Phone: (406) 248-7406
or (406) 962-3138

13. Certification

I hereby certify that I, or persons under my direct supervision, have inspected the proposed drillsite and access route; that I am familiar with the condition which presently exists; that the statements made in this plan are, to the best of my knowledge, true and correct; and, that the work associated with the operations proposed herein will be performed by MAPCO Production Company and its contractors and sub-contractors in conformity with this plan and the terms and conditions under which it is approved.

7/29/83
DATE

James D. Holliman
NAME

Manager of Production
TITLE

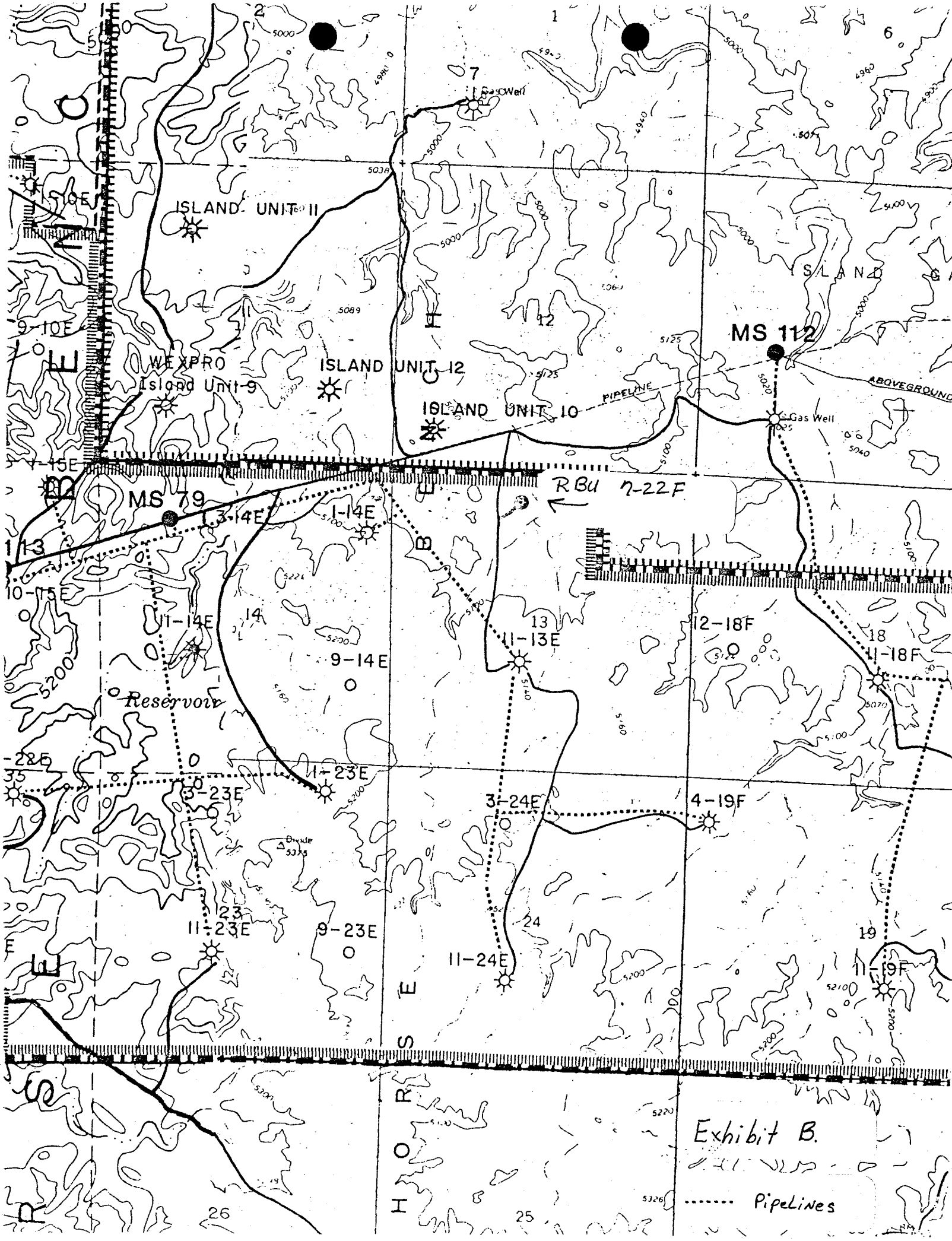
ISLAND UNIT 11
WEXPRO
Island Unit-9
ISLAND UNIT 12
ISLAND UNIT 10
MS 112
ABOVEGROUND
PIPELINE
Gas Well
MS 79
RBU 7-22F
3-14E
1-14E
11-14E
9-14E
11-13E
12-18F
11-18F
Reservoir
1-23E
3-23E
3-24E
4-19F
11-23E
9-23E
11-24E
11-19F
Exhibit B.
Pipelines

Subject

Date

Sheet of

By

EXHIBIT C

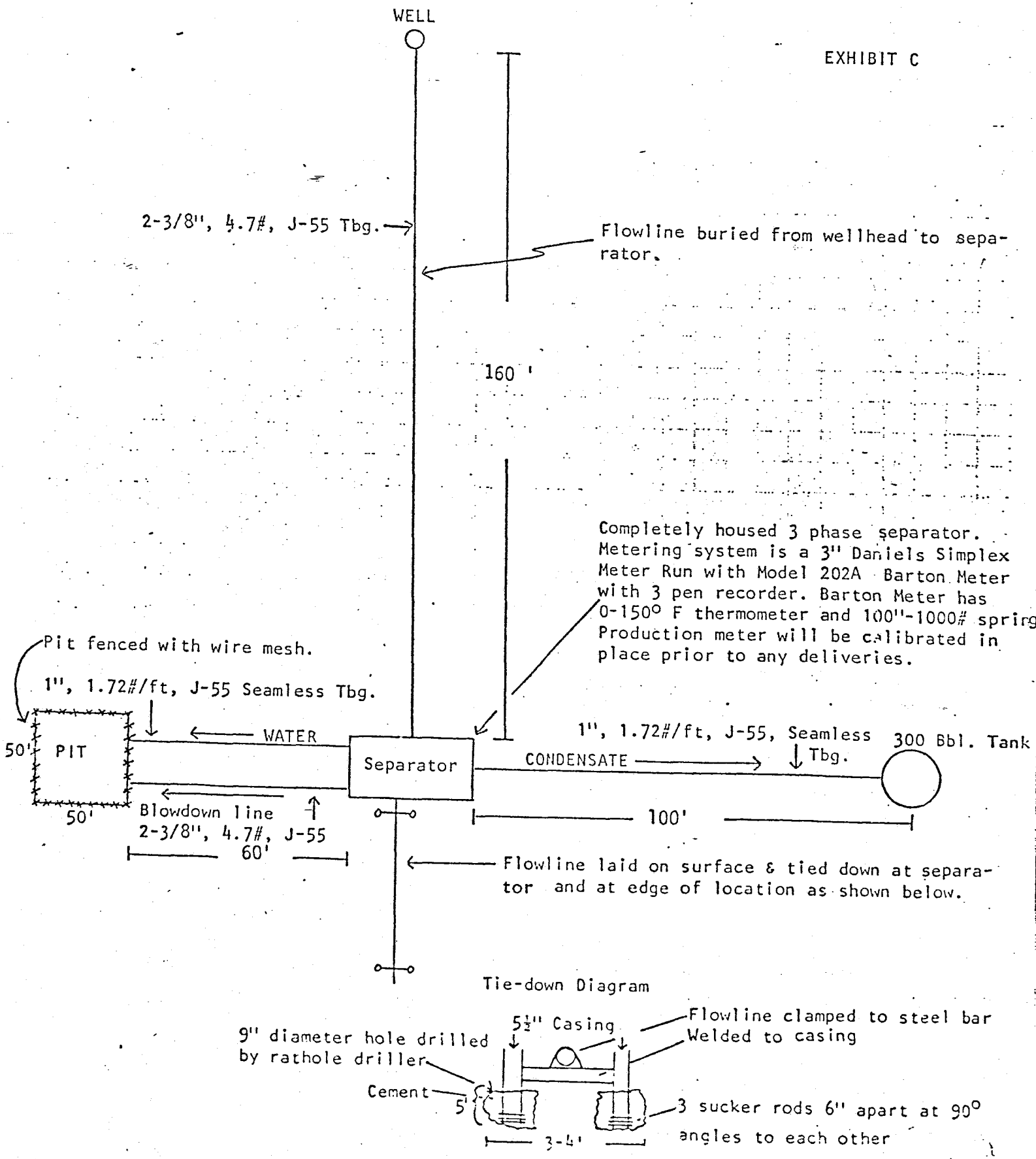

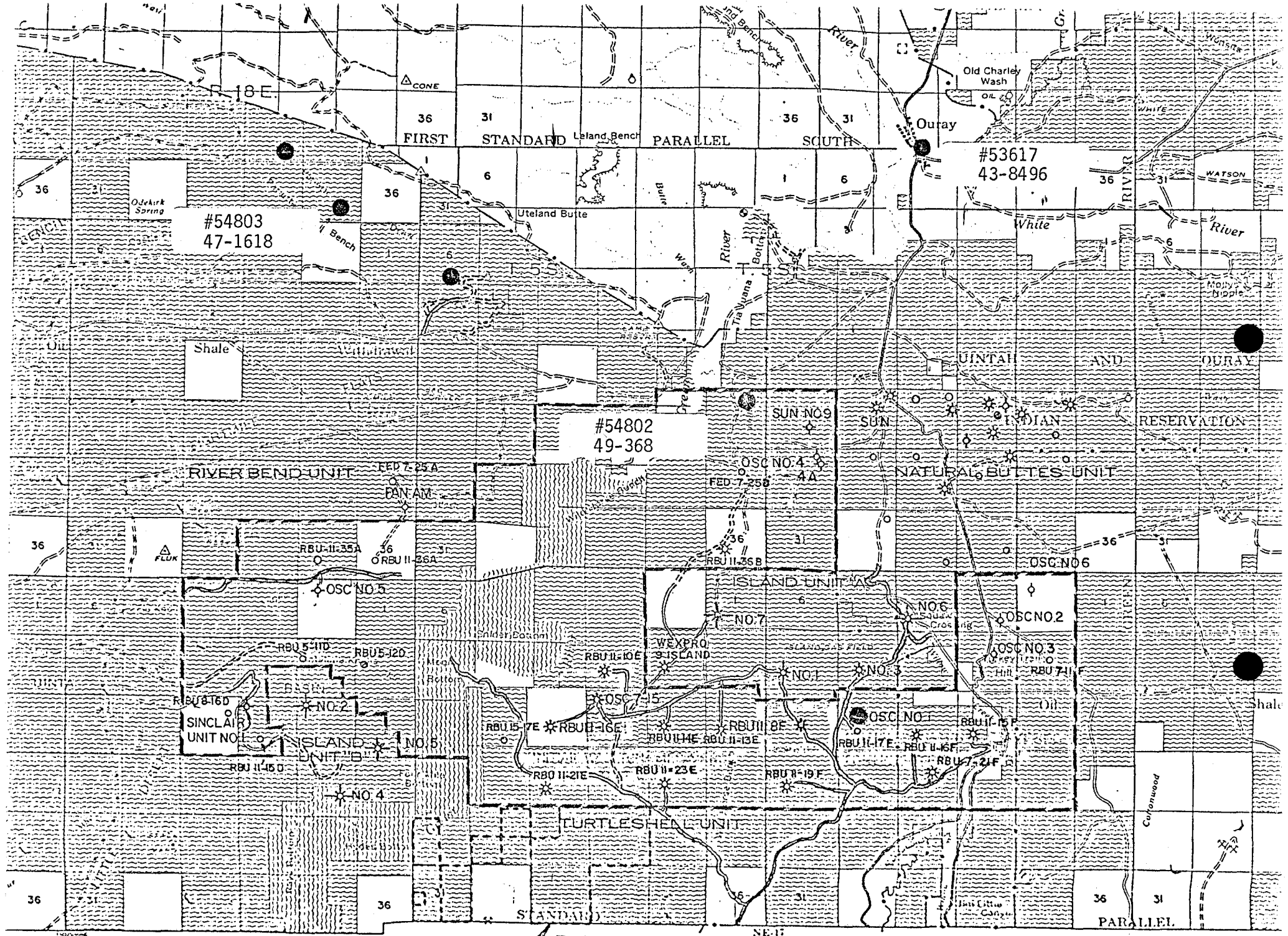

● Location of water supplies and permit numbers

Exhibit D

MAPC

WELL LAYC

R.B.U. 3

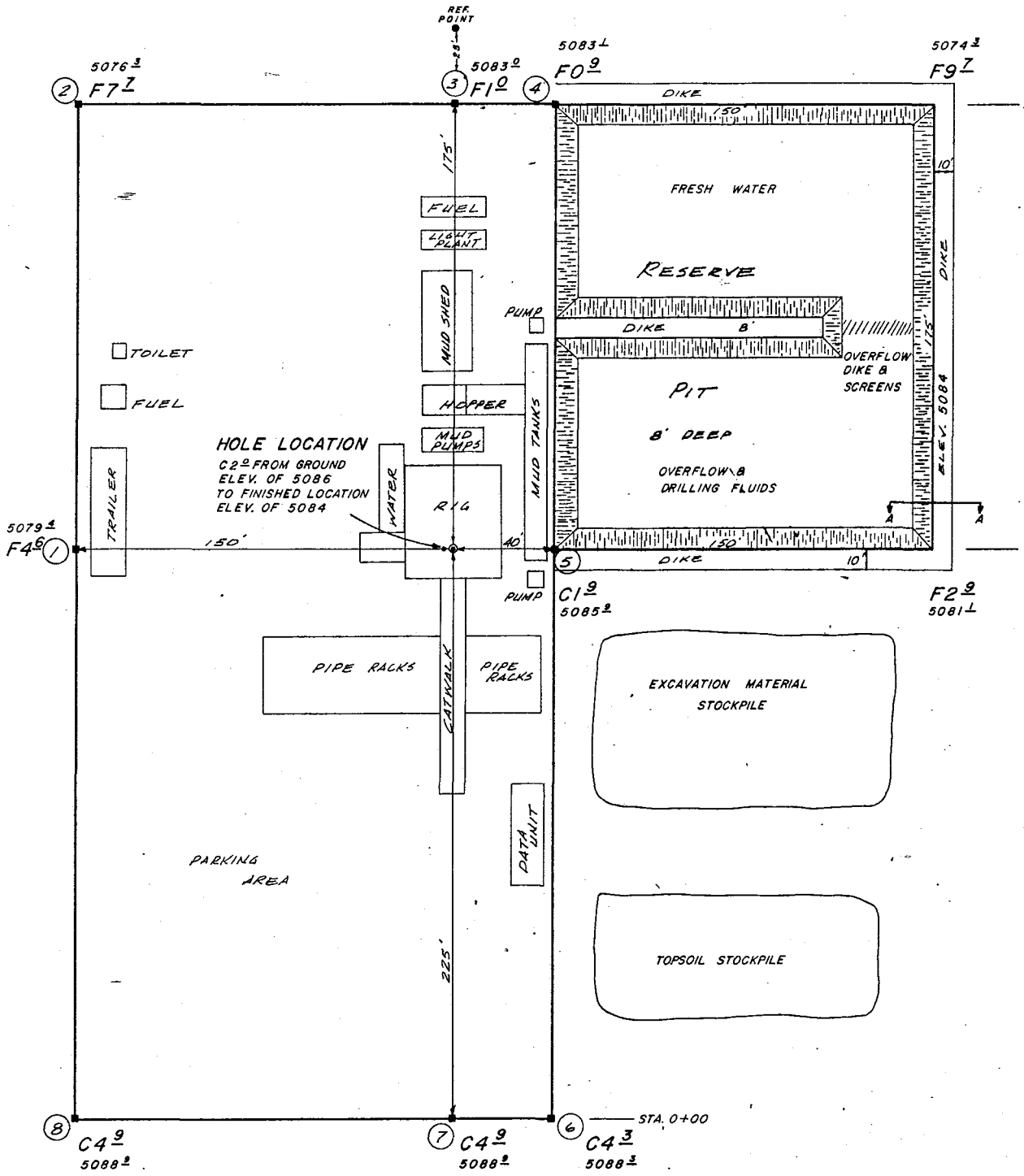

NOTES

THE LOCATION IS LOCATED ON A LOW HILL IN RELATIVELY OPEN TERRAINE.

THE SOIL IS COMPOSED OF SHALE, WEATHERED SANDS AND SOME LEDGE ROCK.

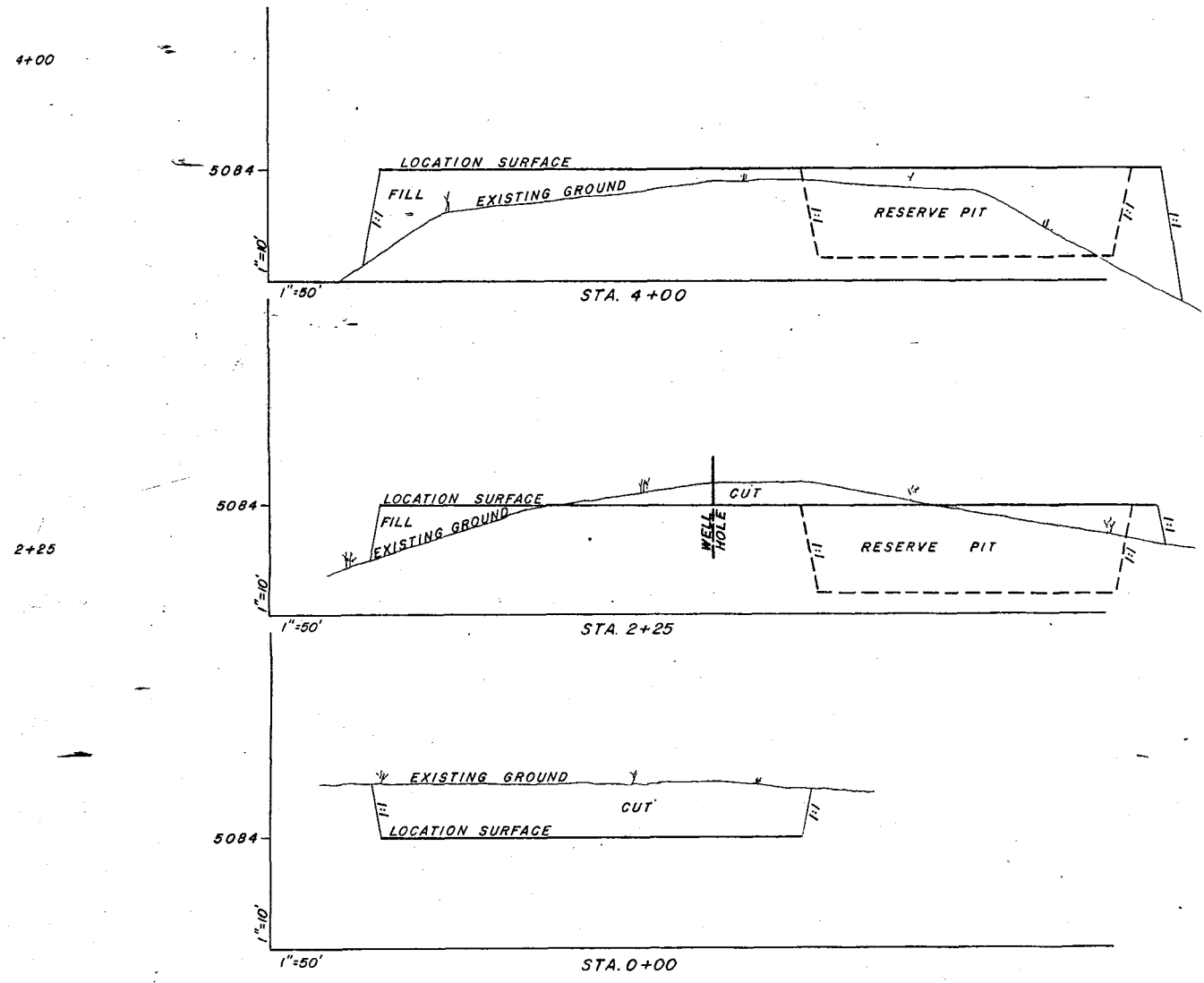

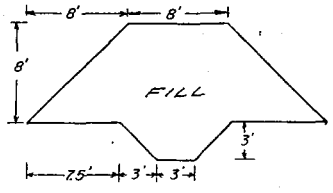

KEYWAY A-A

APPROXIMATE QUANTITIES

CUT: 10,080 Cu. Yds.

FILL: 3,700 Cu. Yds.

Exhibit E.

JERRY D. ALLRED & ASSOCIATES
Surveying & Engineering Consultants
121 North Center Street
P.O. Drawer C
DUCHESNE, UTAH 84021
(801) 738-5352

MAPCO

WELL LAYOU

R.B.U. 3-

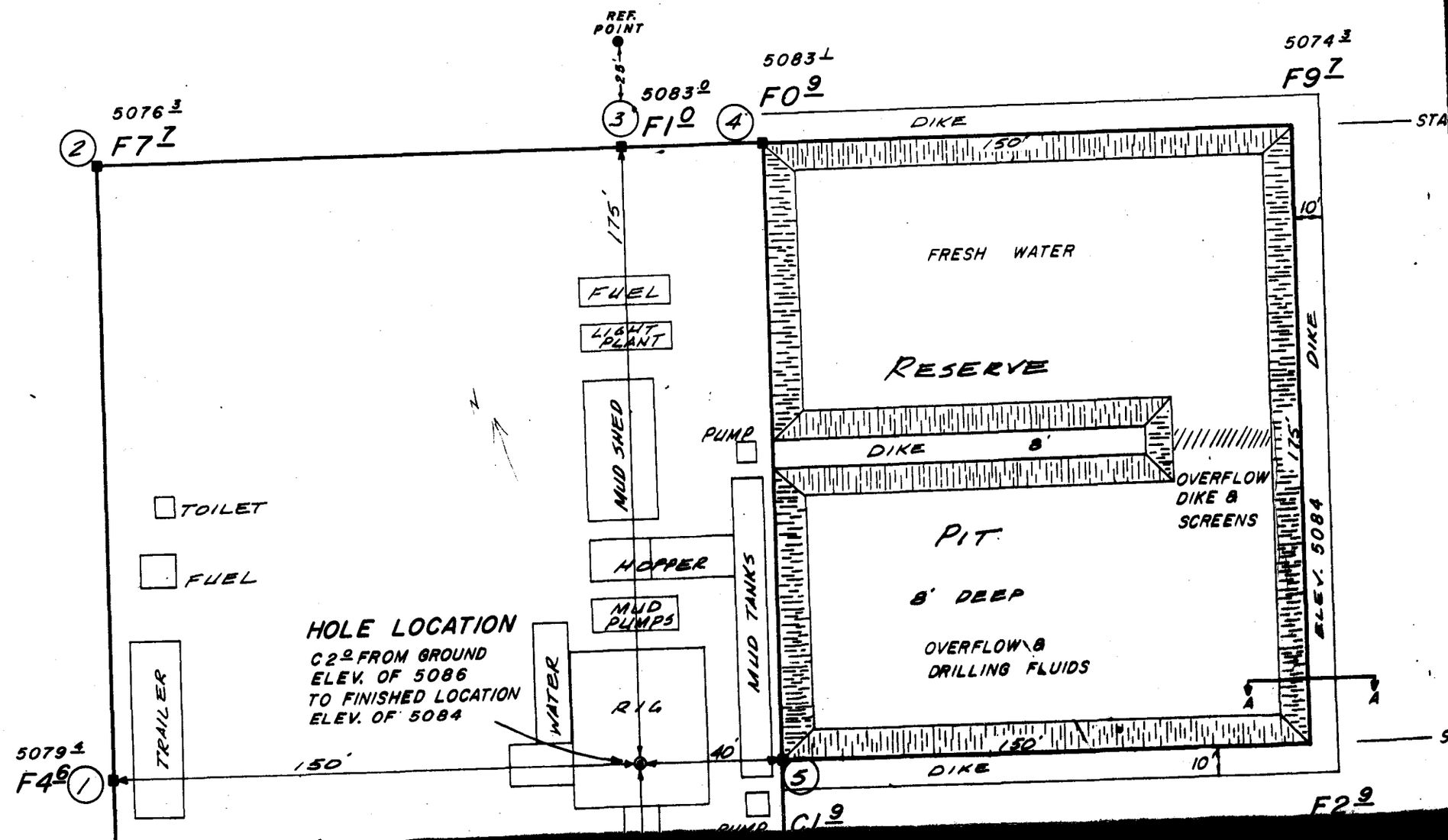

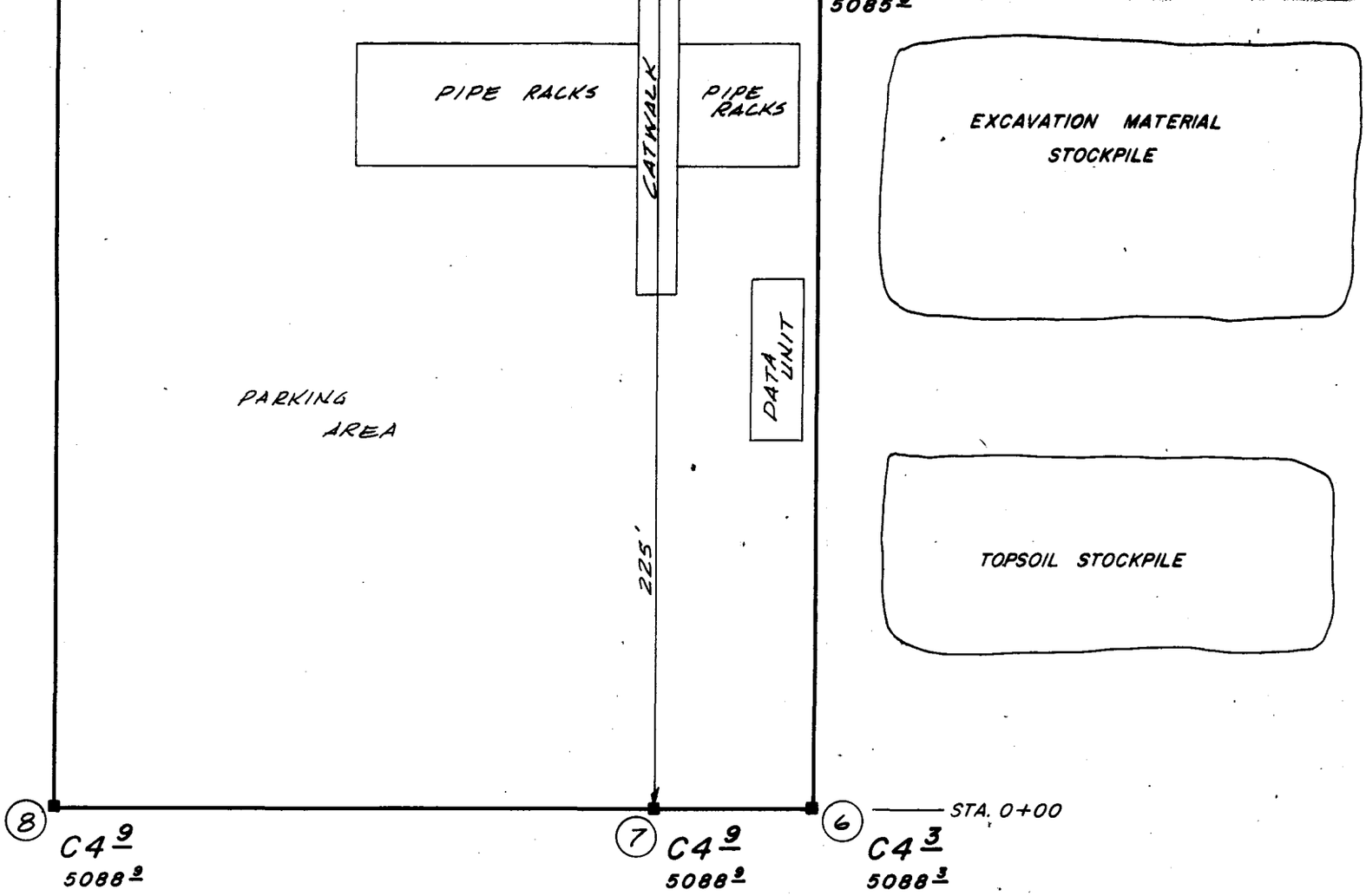

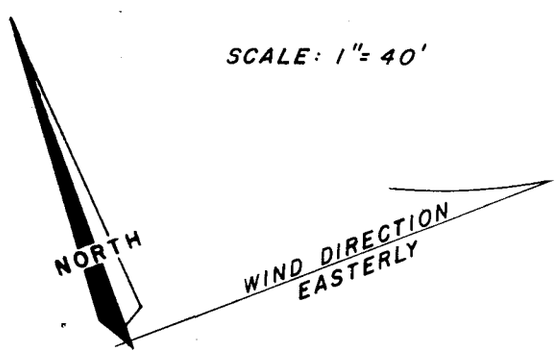

NOTES

THE LOCATION IS LOCATED ON A LOW HILL IN RELATIVELY OPEN TERRAINE.

THE SOIL IS COMPOSED OF SHALE, WEATHERED SANDSTON AND SOME LEDGE ROCK.

?, INC.

IT PLAT

NOLS 13E

LOCATED IN THE NE¼ OF THE NW¼ OF SECTION 13, T10S, R19E, S.L.B.&M.

. 4+00

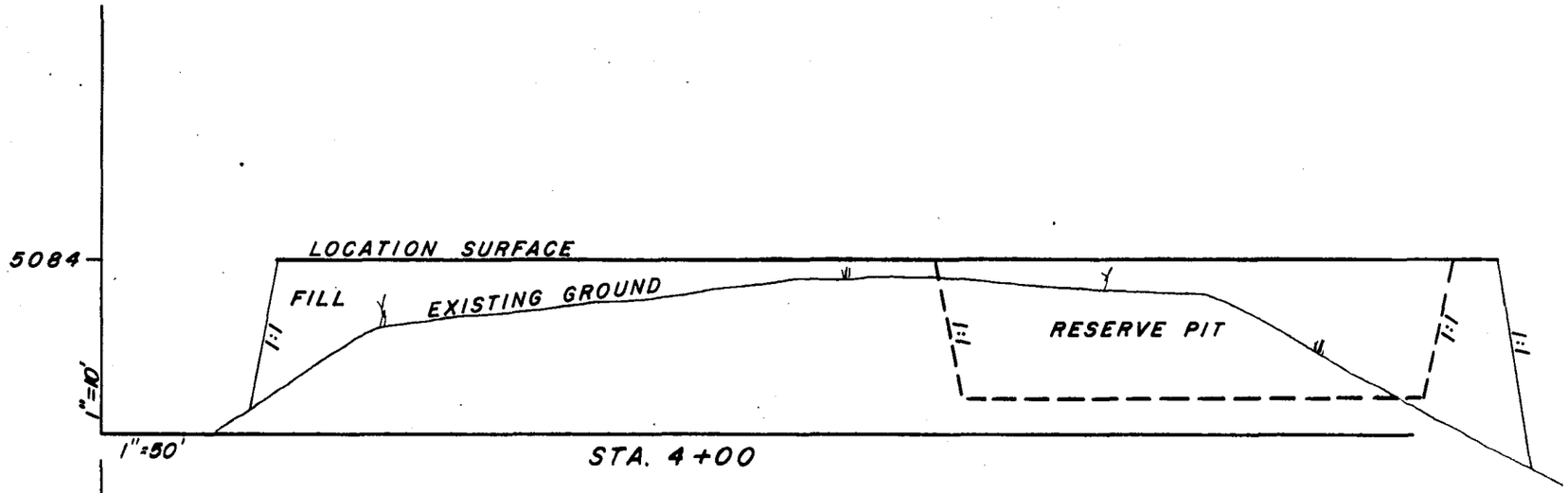

. 2+25

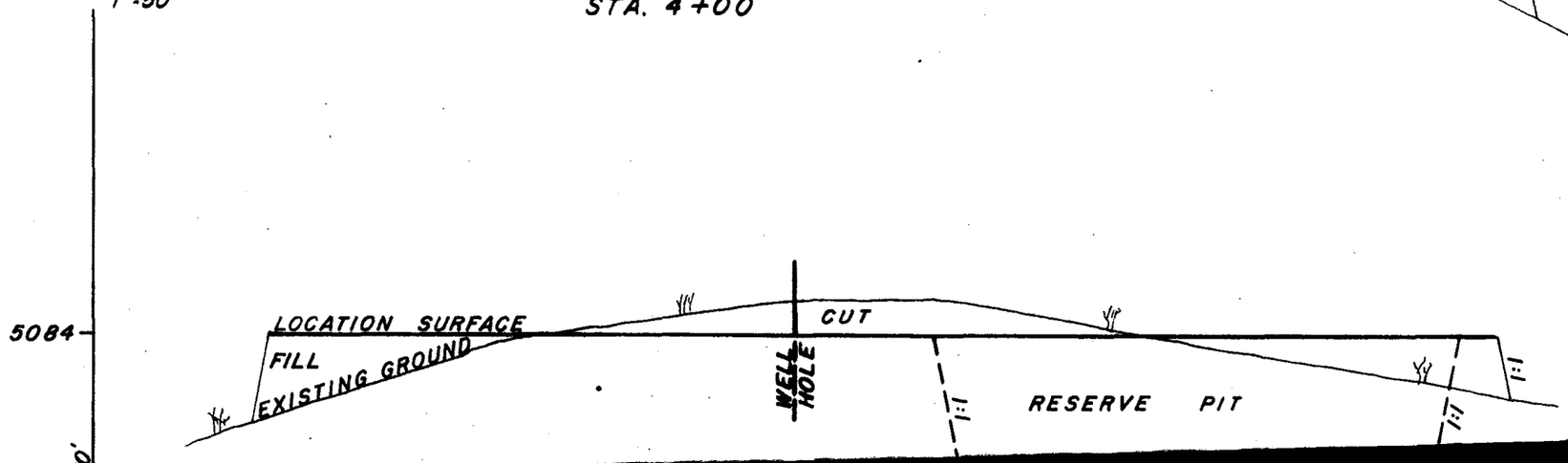

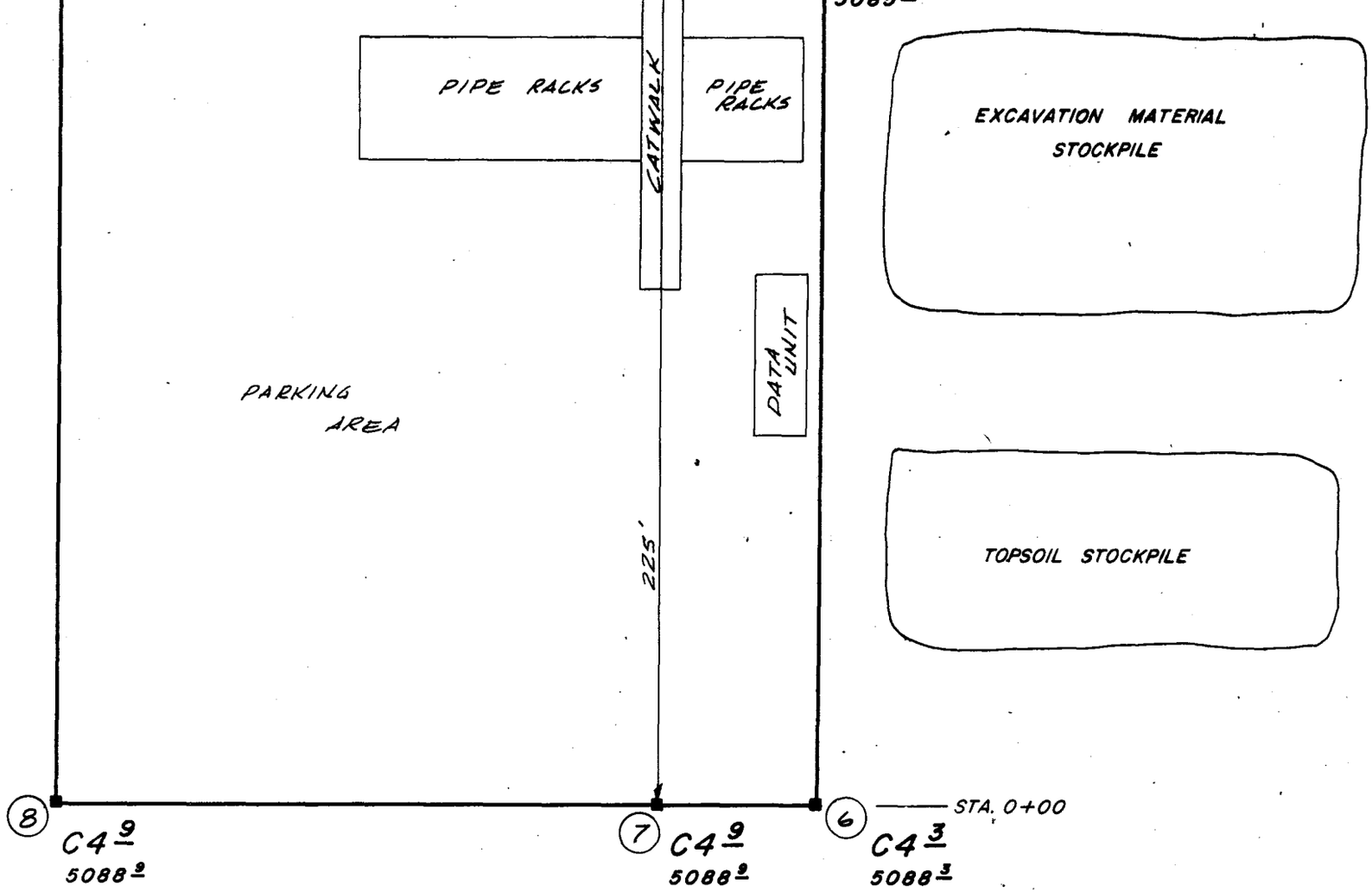

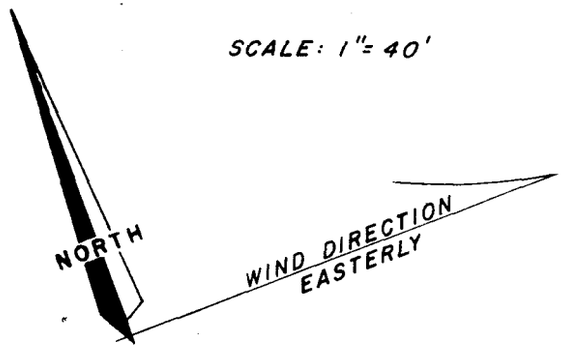

NOTES

THE LOCATION IS LOCATED ON A LOW HILL IN RELATIVELY OPEN TERRAINE.

THE SOIL IS COMPOSED OF SHALE, WEATHERED SANDSTON AND SOME LEDGE ROCK.

OPERATOR Mapco DATE 8/10/83

WELL NAME RBU 3-13E

SEC NENW 13 T 10S R 19E COUNTY Uintah

43-047-31369
API NUMBER

Fed.
TYPE OF LEASE

POSTING CHECK OFF:

[ ] INDEX	[ ] MAP	[ ] HL
[ ] NID	[ ]	[ ] PI

PROCESSING COMMENTS:
Unit Operator.

✓ CHIEF PETROLEUM ENGINEER REVIEW:
8/10/83 ✓

APPROVAL LETTER:

SPACING: [✓] A-3 River Bend UNIT [ ] c-3-a CAUSE NO. & DATE

[ ] c-3-b [ ] c-3-c

SPECIAL LANGUAGE:
Water.

- [x] RECONCILE WELL NAME AND LOCATION ON APD AGAINST SAME DATA ON PLAT MAP.
- [x] AUTHENTICATE LEASE AND OPERATOR INFORMATION
- [x] VERIFY ADEQUATE AND PROPER BONDING
- [x] AUTHENTICATE IF SITE IS IN A NAMED FIELD, ETC.
- [ ] APPLY SPACING CONSIDERATION
  - [ ] ORDER _____
  - [x] UNIT River Bend
  - [ ] c-3-b
  - [ ] c-3-c
- [ ] CHECK DISTANCE TO NEAREST WELL.
- [ ] CHECK OUTSTANDING OR OVERDUE REPORTS FOR OPERATOR'S OTHER WELLS.
- [x] IF POTASH DESIGNATED AREA, SPECIAL LANGUAGE ON APPROVAL LETTER
- [x] IF IN OIL SHALE DESIGNATED AREA, SPECIAL APPROVAL LANGUAGE.

August 10, 1983

Mapco Production Company
1643 Lewis Avenue, Suite # 202
Billings, Montana 59102

RE: Well No. River Bend Unit # 3-13E
NE NW, Sec. 13, T. 10S, R. 19E.
785' FNL, 2262' FWL
Uintah County, Utah

Gentlemen:

Insofar as this office is concerned, approval to drill the above referred to gas well is hereby granted in accordance with Section 40-6-11, Utah Code Annotated 1953; and predicated on Rule A-3, General Rules and Regulations and Rules of Practice and Procedure. Prior to spudding, a copy of the Utah Division of Water Rights (801-533-6071) approval for use of water at the drilling site shall be submitted to this office, otherwise authority to drill this well is void.

Should you determine that it will be necessary to plug and abandon this well, you are hereby requested to immediately notify the following:

RONALD J. FIRTH - Petroleum Engineer
Office: 533-5771
Home: 571-6068

Enclosed please find Form OGC-8-X, which is to be completed whether or not water sands (aquifers) are encountered during drilling. Your cooperation in completing this form will be appreciated.

Further, it is requested that this Division be notified within 24 hours after drilling operations commence, and that the drilling contractor and rig number be identified.

The API number assigned to this well is 43-047-31369.

Sincerely,

R. J. Firth
Chief Petroleum Engineer

RJF/cf
cc: Oil & Gas Operations

Enclosures

Form 9-331 C
(May 1963)

SUBMIT IN TRIPLICATE*
(Other instructions on reverse side)

Form approved.
Budget Bureau No. 42-R1425.

UNITED STATES
DEPARTMENT OF THE INTERIOR
GEOLOGICAL SURVEY

APPLICATION FOR PERMIT TO DRILL, DEEPEN, OR PLUG BACK

5. LEASE DESIGNATION AND SERIAL NO.: U-013765

6. IF INDIAN, ALLOTTEE OR TRIBE NAME:

7. UNIT AGREEMENT NAME: River Bend

8. FARM OR LEASE NAME: RBU

9. WELL NO.: 3-13E

10. FIELD AND POOL, OR WILDCAT:

11. SEC., T., R., M., OR BLK. AND SURVEY OR AREA: Sec 13T10SR19E

1a. TYPE OF WORK: DRILL [X] DEEPEN [ ] PLUG BACK [ ]

b. TYPE OF WELL: OIL WELL [ ] GAS WELL [X] OTHER SINGLE ZONE [X] MULTIPLE ZONE [ ]

2. NAME OF OPERATOR: MAPCO Production Co.,

3. ADDRESS OF OPERATOR: 1643 Lewis Ave., Ste. 202, Billings, MT 59102

4. LOCATION OF WELL (Report location clearly and in accordance with any State requirements.*)
At surface: 785' FNL & 2262' FWL (NENW Sec. 13)
At proposed prod. zone: Same

14. DISTANCE IN MILES AND DIRECTION FROM NEAREST TOWN OR POST OFFICE*: 10 mi. SW of Ouray, Utah

12. COUNTY OR PARISH: Uintah

13. STATE: Utah

15. DISTANCE FROM PROPOSED* LOCATION TO NEAREST PROPERTY OR LEASE LINE, FT. (Also to nearest drlg. unit line, if any): 785'

16. NO. OF ACRES IN LEASE: 1098'

17. NO. OF ACRES ASSIGNED TO THIS WELL: 160

18. DISTANCE FROM PROPOSED LOCATION* TO NEAREST WELL, DRILLING, COMPLETED, OR APPLIED FOR, ON THIS LEASE, FT.: 2650'

19. PROPOSED DEPTH: 6600'

20. ROTARY OR CABLE TOOLS: Rotary

21. ELEVATIONS (Show whether DF, RT, GR, etc.): 5086' G.L.

22. APPROX. DATE WORK WILL START*: Fall 1983

23. PROPOSED CASING AND CEMENTING PROGRAM

SIZE OF HOLE	SIZE OF CASING	WEIGHT PER FOOT	SETTING DEPTH	QUANTITY OF CEMENT
12-1/4"	8-5/8"	24#	400'	Cmt to surface
7-7/8"	5-1/2"	17#	6600'	Cmt to surface

1. Drill a 12-1/4" hole with an air rig to 400'. Run 8-5/8", 24# K-55 casing and cement to surface.
2. NU and pressure test BOP stack (see Fig. 1) prior to drilling out below surface pipe.
3. Test pipe rams daily and blind rams as possible.
4. Drill a 7-7/8" hole to 6600' with a salt water mud system. No cores are planned. DST's will be run as needed to evaluate unexpected shows.
5. Run logs. Set 5-1/2", 17# K-55 and N80 casing as dictated by dirlling shows, tests and logs. Release drilling rig. Casing program may be modified to provide added burst strength if needed for frac program.
6. Primary zones of interest are the Upper Wasatch and Chapita Wells sections of the Wasatch.
7. RU completion rig to test in a normal, prudent manner, all zones that indicate a potential for economically, recoverable reserves.

IN ABOVE SPACE DESCRIBE PROPOSED PROGRAM: If proposal is to deepen or plug back, give data on present productive zone and proposed new productive zone. If proposal is to drill or deepen directionally, give pertinent data on subsurface locations and measured and true vertical depths. Give blowout preventer program, if any.

24. SIGNED R.E. Baumann TITLE Engr. Tech. DATE 7-29-83

(This space for Federal or State office use)

PERMIT NO.

APPROVAL DATE

APPROVED BY Donald C. Alford TITLE Assoc. District Manager DATE 10-20-83

CONDITIONS OF APPROVAL, IF ANY:

NOTICE OF APPROVAL

CONDITIONS OF APPROVAL ATTACHED TO OPERATOR'S COPY

*See Instructions On Reverse Side

FLARING OR VENTING OF GAS IS SUBJECT TO NTL 4-A DATED 1/1/80

Ut080-3-M-055

State O & G, mining

United States Department of the Interior

BUREAU OF LAND MANAGEMENT
VERNAL DISTRICT OFFICE
170 South 500 East
Vernal, Utah 84078

IN REPLY REFER TO:
I & R
U-802

October 6, 1983

Conditions of Approval of Projects

Re: Mapco Production Company
River Bend Unit Well #3-13E
Sec. 13, T10S, R19E
Uintah County, Utah

1. Construction and maintenance of roads, rehabilitation of disturbed areas, and construction of pipeline routes shall be in accordance with the surface use standards as set forth in the booklet, "Surface Operating Standards for Oil and Gas Exploration".

2. Travelling off access road rights-of-way will not be allowed. The maximum width of access roads (both existing and planned) will be 30 feet total disturbed area. Roads will be crowned and properly maintained. Turnouts will not be required. Bar ditches will be installed where necessary.

3. Burn pits will not be constructed. There will be no burning or burying of trash or garbage at the well sites. Refuse must be contained in trash cages and hauled to an approved disposal site.

4. A wire mesh or net type of fence, topped with at least one strand of barbed wire, will be used around the reserve pits.

5. The BLM will be contacted at least 24 hours prior to any rehabilitation activities. The operator may be informed of any additional needed seeding requirements.

6. At well #3-13E, the top 4-6" of topsoil would be stockpiled near stake #6 on the southeast corner of the pad. The reserve pit would be shortened by 50 feet to avoid impacts to an adjacent small drainage.

7. Adequate and sufficient electric/radioactive logs will be run to locate and identify the prime oil shale horizons of the Green River Formation. Casing and cementing programs will be adjusted to eliminate any potential influence of the well bore or productive hydrocarbon zones on the oil shale resource. Surface casing program may require adjustments for protection of fresh water aquifers.

8. Additional stipulations are attached for production facilities.

ADDITIONAL STIPULATIONS FOR PRODUCTION FACILITIES

(1) The oil and gas measurement facilities must be installed on the well location. The oil and gas meters will be calibrated in place prior to any deliveries. Tests for meter accuracy are to be conducted monthly for the first three months on new meter installations and at least quarterly thereafter. Please provide this office with a date and time for the initial meter calibration and all future meter proving schedules. A copy of the meter calibration reports are to be submitted to the Vernal District Office. Royalty payments will be made on all production volume as determined by the meter measurements or the tank measurements. All measurement facilities must conform with the API standards for liquid hydrocarbons and the AGA standard for natural gas measurement.

(2) Gas meter runs for each well will be located within 500 feet of the wellhead. The gas flowline will be buried from the wellhead to the meter and 500 feet downstream of the meter run or any production facilities. Meter runs must be housed and/or fenced.

(3) All disturbed areas not required for operations will be rehabilitated.

(4) All produced liquids must be contained including the dehydrator vent/ condensate line effluent. All production pits must be fenced.

(5) The well activity, the well status and the date the well is placed on production must be reported on Lessee's Monthly Report of Operations, Form 9-329.

(6) All off-lease storage, off-lease measurement, or commingling on lease or off-lease must have written approval.

(7) All product lines entering and leaving hydrocarbon storage tanks must be locked/sealed.

(8) You are reminded of the requirements for handling. storing, or disposing of water produced from oil and gas wells under NTL-2B.

(9) All materials, trash, junk, debris, etc. not required for production must be removed from the well site and production facility site at the completion of these operations.

(10) A copy of the Gas Sales Contract will be provided to this office and the Royalty Accounting Department as directed.

(11) Construction and maintenance for surface use approved under this plan should be in accordance with the surface use standards as set forth in the BLM/GS Oil and Gas Brochure entitled, "Surface Operating Standards for Oil and Gas Exploration and Development." This includes, but is not limited to, such items as road construction and maintenance, handling of top soil and rehabilitation.

(12) "Sundry Notice and Reports on Wells" (form 9-331) will be filed for all changes of plans and other operations in accordance with 43 CFR 3164.

Emergency approval may be obtained verbally, but such approval does not waive the written report requirement. Any additional construction, reconstruction, or alterations of facilities, including roads, gathering lines, batteries, measurement facilities, etc., will require the filing of a suitable plan and prior approval by the survey.

(13) All permanent (on location for six (6) months duration or longer) structures constructed or installed, including the covering over tank insulation, shall be painted a flat, non-reflective, earth tone color to match the standard environmental colors Rocky Mountain 5 States Interagency Committee or an approved equal. All facilities shall be painted within six (6) months of when the production facilities are put in place. Facilities that are required to comply with O.S.H.A. (Occupational Safety and Health Act) standards are excluded.

water file 583508

NOT[redacted] OF SPUD

Company: Mapco Production

Caller: Darwin Kulland

Phone:

Well Number: RBU 3-13E

Location: NE NW 13-10S-19E

County: Uintah State:

Lease Number: U-013765

Lease Expiration Date:

Unit Name (If Applicable): River Bend

Date & Time Spudded: 11-15-83 5:30 p.m.

Dry Hole Spudder/Rotary: Leon Ross Drlg

Details of Spud (Hole, Casing, Cement, etc.)

Rotary Rig Name & Number: Shelby Rig #53

Approximate Date Rotary Moves In: 11-22-83

FOLLOW WITH SUNDRY NOTICE

Call Received By: Pat

Date: 11-17-83

STATE O&G

Form 9-331
Dec. 1973

Form Approved.
Budget Bureau No. 42-R1424

UNITED STATES
DEPARTMENT OF THE INTERIOR
GEOLOGICAL SURVEY

SUNDRY NOTICES AND REPORTS ON WELLS

(Do not use this form for proposals to drill or to deepen or plug back to a different reservoir. Use Form 9-331-C for such proposals.)

1. oil well ☐ gas well ☒ other

2. NAME OF OPERATOR
MAPCO Oil and Gas Company

3. ADDRESS OF OPERATOR
P. O. Box 2115, Tulsa, OK 74101-2115

4. LOCATION OF WELL (REPORT LOCATION CLEARLY. See space 17 below.)
AT SURFACE: 785' FNL & 2262 FWL NENW
AT TOP PROD. INTERVAL: Same
AT TOTAL DEPTH: Same

5. LEASE
U-013765

6. IF INDIAN, ALLOTTEE OR TRIBE NAME

7. UNIT AGREEMENT NAME
River Bend Unit

8. FARM OR LEASE NAME
RBU

9. WELL NO.
3-13E

10. FIELD OR WILDCAT NAME

11. SEC., T., R., M., OR BLK. AND SURVEY OR AREA
Sec. 13, T10S, R19E

12. COUNTY OR PARISH
Unitah

13. STATE
Utah

14. API NO.
43-047-31369

15. ELEVATIONS (SHOW DF, KDB, AND WD)
5086 GL, 5101 KB

16. CHECK APPROPRIATE BOX TO INDICATE NATURE OF NOTICE, REPORT, OR OTHER DATA

REQUEST FOR APPROVAL TO:		SUBSEQUENT REPORT OF:
TEST WATER SHUT-OFF	☐	☐
FRACTURE TREAT	☐	☐
SHOOT OR ACIDIZE	☐	☐
REPAIR WELL	☐	☐
PULL OR ALTER CASING	☐	☐
MULTIPLE COMPLETE	☐	☐
CHANGE ZONES	☐	☐
ABANDON*	☐	☐
(other) Notification of cement tops		

(NOTE: Report results of multiple completion or zone change on Form 9-330.)

17. DESCRIBE PROPOSED OR COMPLETED OPERATIONS (Clearly state all pertinent details, and give pertinent dates, including estimated date of starting any proposed work. If well is directionally drilled, give subsurface locations and measured and true vertical depths for all markers and zones pertinent to this work.)*

The cement top in this well for the 5½" casing string is 450' from surface as determined by temperature survey after cementing.

RECEIVED
FEB 3 1984
DIVISION OF
OIL, GAS & MINING

Subsurface Safety Valve: Manu. and Type _____ Set @ _____ Ft.

18. I hereby certify that the foregoing is true and correct

SIGNED Amy Beckta TITLE Sr. Engr. Tech. DATE 1-30-84

(This space for Federal or State office use)

APPROVED BY _____ TITLE _____ DATE _____
CONDITIONS OF APPROVAL, IF ANY:

*See Instructions on Reverse Side

L. D. "Vern" HUNTER
Consulting Geologist

TELEPHONE
(406) 656-5197

2903 PARKHILL DRIVE
BILLINGS, MONTANA, 59102

MAPCO PRODUCTION COMPANY

RBU No. 3-13E

NE NW Section 13, T. 10 S., R. 19 E.

UINTAH COUNTY, UTAH

Prepared for: MAPCO PRODUCTION COMPANY

BY: L. D. 'Vern' Hunter
Consulting Geologist
Billings, Montana

OPERATOR:	MAPCO PRODUCTION COMPANY
WELL:	RBU No. 3-13E
LOCATION:	NE¼ NW¼ Section 13, T. 10 S., R. 19 E. 785' FNL & 2,262' FWL Uintah County, Utah
TOPOG REFERENCE:	Big Pack Mtn., NW
ELEVATIONS:	5,086' Grd. 5,101' K.B.
SPUD DATE:	November 29, 1983 (11:30 p.m.)
SURFACE CASING:	Ran 9 jts 8-5/8" 24# K-55 casing. Shoe at 392.66'. Cemented w/ 190 sx Class A w/ 1/4#/sx Flocele. Cement to surface. Bumped plug November 17, 1983 (3:50 p.m.)
HOLE SIZE:	12-1/4" from surface to 400' 7-7/8" from 393' to T.D.
TD AND DATE:	6,600' drlr December 6, 1983 (6:30 a.m.) 6,606' SLM 6,592' lgr
CORES:	None
LOST CIRCULATION:	None reported
FRACTURE ZONES:	None reported
OIL ON PITS:	None reported
WATER FLOWS:	None reported
SAMPLES:	30' samples from surface to 4,000' 10' samples from 4,000' to T.D.
DRILL STEM TESTS:	None
ELECTRIC LOGS:	Gearhart Engineer: Edgar, D'Iri DLL/GR-Cal from 6,586' to 397' CDL/CNS/GR from 6,594' to 2,075' Laserlog from 6,594' to 2,075'

SAMPLE AND/OR PENETRATION RATE TOPS:

Formation	Depth	Datum
Wasatch tongue	4,237'	+ 864'
Green River tongue	4,596'	+ 505'
Wasatch	4,756'	+ 345'

LOG TOPS:

Formation	Depth	Datum
Green River	1,334'	+3,767'
X-marker	2,028'	+3,073'
Wasatch tongue	4,252'	+ 849'
Green River tongue	4,604'	+ 497'
Wasatch	4,768'	+ 333'
Chapita Wells	5,440'	- 339'
Uteland Buttes	6,484'	-1,383'

MUD LOGGING UNIT: Brown Logging
Unit #101
Radio 722-4501-5792 (ans. serv.)

Loggers: Paul Hendrick
Mark Anderton

CONTRACTOR: Shelby No. 53
254 N. Center, Ste. 108-C
Casper, WY 82601

Pusher: Bob Sanderson
Radio Unit #320
(Vernal)

MUD: Milchem
Roosevelt, UT 84066
801-722-4513

Engineer: George Miller
722-5782
Mobil #403

WELL-SITE DRILLING SUPERVISOR: Mitch Hall
Mapco Unit #106
Mobil: 353-4776

MAPCO PRODUCTION COMPANY: J. D. Holliman
705 S. Elgin
P. O. Box 2115
Tulsa, OK 74101-2115

Tp. 918-599-4001 office
Tp. 918-627-4729 home
Terry Reeves
"J.P." Palastak

WELL-SITE GEOLOGIST: L. D. 'Vern' Hunter
2903 Parkhill Drive
Billings, MT 59102
Tp. 406-656-5197
From 2,000' to T.D.

CHRONOLOGICAL HISTORY

DATE	PTD	ACTIVITY	BG	GAS CONN	TG	FOOTAGE
	8:00 a.m.					
November 30, 1983	1,090'	Drilling	-	-	-	697'
December 1	2,575'	Drilling	500	3700	-	1,485'
2	3,760'	Drilling	2000	2500	-	1,185'
3	4,800'	Drilling	2000	2100	-	1,040'
4	5,300'	Drilling	1400	1800	3200	500'
5	6,024'	Drilling	1200	1500	-	724'
6	6,600'	Circ.	400	-	-	576'
7	6,600'	Lay down DP	-	-	-	0

DEVIATIONS

DATE	DEPTH	AMOUNT
November 30, 1983	350'	1°
30	1,028'	1-1/2°
December 1	1,553'	1°
1	2,050'	1-3/4°
1	2,513'	1-3/4°
2	3,000'	1-1/4°
2	3,508'	1-3/4°
4	5,019'	2°
7	6,600'	2°

STATUS: To complete as a Chapita Wells gas well.
Ran 5-1/2" casing as follows:
6,567.28' PBTD
6,566.08' 1.20' Cement guide shoe
6,527.29' 38.79' 1 jt 17# K-55 LTC
6,525.49' 1.80' DFFC
1,947.37' 4,578.12' 122 jts 17# K-55 LTC & 1 short jt.
+ 4.00' 1,951.37' 47 jts 17# N-80 LTC
Short jt. 5,070.59-5,063.44
Cemented as follows: 10 bbl. fresh H_2O, 1000 gal. mud flush, 10 bbl. CS3 spacer: Lead cement 330 sx Halco Hi fill 11#/gal. Tail cement: 450 sx Halco thixotropic 10-0 w/ 5#/sx gilsonite, 1/4#/sx flocele, 0.4% Halad 9 with 13.9#/gel. Displaced with 151.4 bbl 2% KCl water, 0.2% clay stay. Plug down at 9:11 p.m., 12-7-83.

RIG RELEASED: December 8, 1983

MUD CHECKS

Date	Depth	Wt.	Vis.	Type	WL	Ph.	Solids	LCM	Cl
November 30, 1983	1,090'	8.3	26	Water	-	8.5	-	-	16,500
December 1	2,575'	8.3	26	Water	-	-	-	-	14,000
2	3,760'	8.3+	26	Water	-	-	-	-	12,500
3	4,800'	8.3+	26	Water	-	10.5	-	-	12,000
4	5,300'	8.3+	26	KCl water	-	12.0	-	-	11,300
5	6,024'	8.4+	26	KCl water	-	11.0	-	-	17,000
6	6,600'	8.8	32	Polymer	29	11.0	-	-	32,000
7	6,600'	8.7	32	Polymer	25	10.5	-	-	38,500

BIT RECORDS

No.	Size	Co.	Type	Out	Footage	Hours	Ave. Ft/Hr
1	7-7/8"	STC	F-4	5,019'	4,626'	88-3/4	52.1
2	7-7/8"	STC	F-3	6,600'	1,581'	53-1/2	29.6

REPORT FOR SHOWS & DRILLING BREAKS

SHOW &/or BREAK #'s	DEPTH	DRLG. RATE BEFORE BREAK	DRLG. RATE FOR BREAK	DRLG. RATE AFTER BREAK	TOTAL GAS Before-During After-Break	SAMPLE DESCRIPTION
1	1390-1410	1	.5	1	0- 100- 50	Oil sh, dk brn, tr ss, wht, vf, NS
2	1600-1656	1	.5	1	50-1600- 50	Oil sh, dk brn, gold SF, poor cut
3	1680-1692	1	.5	1.5	50-3200- 50	Aa
4	2140-2190	1	.5	1	50-3500- 60	Aa
5	2392-2396	1	.5	1	250-1000- 250	Oil sh, med brn
6	2572-2600	1	.3	1.5	200-1000- 200	Ss, wht, f, ang, free drlg
7	2891-2905	1	.3	1.5	300-1000- 400	Ss aa, calc, NS
8	2914-2920	1	.5	1	600-1900- 600	Ss aa, free drlg
9	2940-2948	1	.5	1	1000-2000-1200	Oil sh, med brn
10	3110-3117	1	.5	1.5	800-2500- 800	Ss, wht, f, calc, free drlg
11	3302-3320	1	.5	1	1300-2300-1300	Ss aa, gold SF, poor cut
12	3355-3357	1	.5	1	1000-1500-1000	Ss aa NS w/ oil sh, tan
13	3590-3597	1.5	.6	1.5	1200-2500-1800	Ss aa
14	3631-3642	1.5	.4	2.5	2000-2800-2000	Ss, wht, vf-f, ang-s.a., calc,
15	3645-3661	2.5	.4	1	2000-2800-2000	free drlg in pt, NS
16	3732-3748	1.5	.5	1.5	1800-2600-1800	Ss aa
17	3770-3774	1	.5	1.5	1900-2800-1800	Aa
18	4072-4078	1	.5	1	2000-2500-2000	Oil sh, dk brn, gold SF, pale
19	4090-4102	1	.5	1	2000-2800-2000	yell cut
20	4160-4178	1	.7	1	2000-2750-2000	Oil sh aa
21	4218-4238	1	.5	1.5	2000-2750-2000	Aa w/ tr ss, wht, vf, NS
22	4286-4290	1.5	.5	2	2000-2500-2000	Ss, wht, vf-f, free drlg, calc,
23	4304-4311	1	.5	1	2000-2500-2000	pale yell SF, bluish cut
24	4620-4632	1	.5	1	2000-2750-2000	Oil sh, dk brn, gold SF, pale
25	4700-4708	1.5	1.0	1.5	no inc.	yell stmg cut
26	4764-4768	2	.5	2	2000-2400-2000	Ss aa, NS
27	4978-4985	2	1.0	2	1200-2200-1500	Sh, rd-brn, calc
28	5458-5478	2	.7	2	1770-3200-1500	Ss, wht, vf, calc, free drlg
29	5540-5552	2	.5	2	1500-2750-1500	in pt, ti, NS
30	5564-5580	2	.7	2	1500-3000-1500	
31	6110-6120	2	1.0	2	2000-3300-2000	Ss aa
32	6130-6138	2	.7	2.5	1800-2900-1800	Aa
33	6148-6166	2	.5	2.5	1600-2200-1600	Aa
34	6350-6356	2	.5	2	2200-3400-2200	Aa

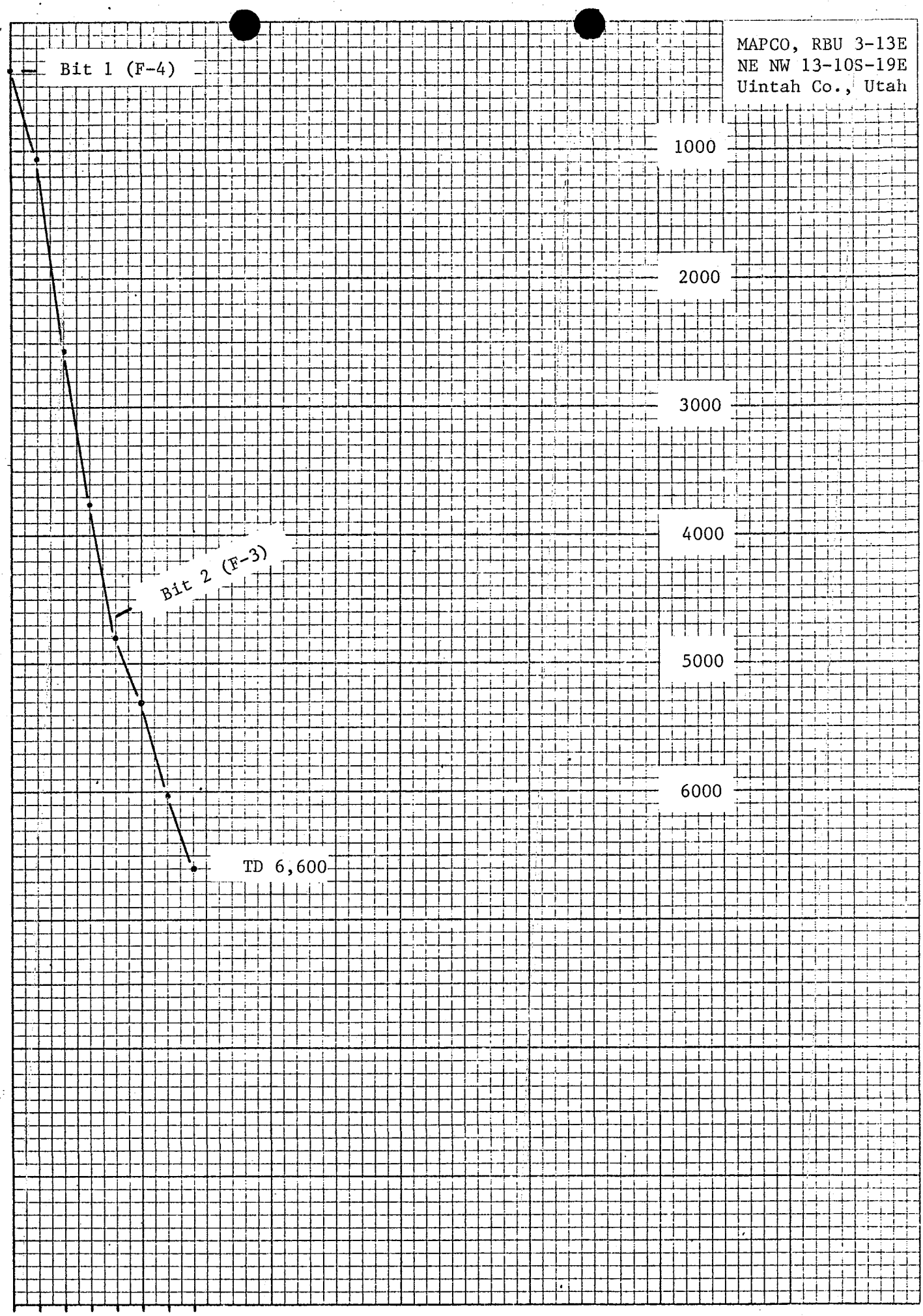

46 0782
K+E 10 X 10 TO THE INCH • 7 X 10 INCHES
KEUFFEL & ESSER CO. MADE IN U.S.A.

Form 9-330
(Rev. 5-63)

UNITED STATES
DEPARTMENT OF THE INTERIOR
GEOLOGICAL SURVEY

SUBMIT IN DUPLICATE
(See other instructions on reverse side)

Form approved.
Budget Bureau No. 42-R355.5.

WELL COMPLETION OR RECOMPLETION REPORT AND LOG

RECEIVED MAR 26 1984 DIVISION OF OIL, GAS & MINING

1a. TYPE OF WELL: OIL WELL ☐ GAS WELL ☒ DRY ☐ Other

b. TYPE OF COMPLETION: NEW WELL ☒ WORK OVER ☐ DEEP-EN ☐ PLUG BACK ☐ DIFF. RESVR. ☐ Other

2. NAME OF OPERATOR: MAPCO Oil and Gas Company

3. ADDRESS OF OPERATOR: 705 S. Elgin Ave., P. O. Box 2115, Tulsa, OK 74101-2115

4. LOCATION OF WELL (*Report location clearly and in accordance with any State requirements*)*
At surface 785' FNL & 2262' FWL (NE NW)
At top prod. interval reported below Same
At total depth Same

5. LEASE DESIGNATION AND SERIAL NO.: U-013765

6. IF INDIAN, ALLOTTEE OR TRIBE NAME:

7. UNIT AGREEMENT NAME: River Bend Unit

8. FARM OR LEASE NAME: RBU

9. WELL NO.: 3-13E

10. FIELD AND POOL, OR WILDCAT: NATURAL BUTTES

11. SEC., T., R., M., OR BLOCK AND SURVEY OR AREA: Sec. 13, T10S, R19E

14. PERMIT NO.: 43-047-31369 DATE ISSUED: 8-10-83

12. COUNTY OR PARISH: Uintah 13. STATE: Utah

15. DATE SPUDDED	16. DATE T.D. REACHED	17. DATE COMPL. (*Ready to prod.*)	18. ELEVATIONS (DF, RKB, RT, GR, ETC.)*	19. ELEV. CASINGHEAD
11-12-83	12-6-83	3-8-84	5086' GL, 5101' KB	

20. TOTAL DEPTH, MD & TVD	21. PLUG, BACK T.D., MD & TVD	22. IF MULTIPLE COMPL., HOW MANY*	23. INTERVALS DRILLED BY	ROTARY TOOLS	CABLE TOOLS
6600'MD-1499TVD	6600'MD-1499'TVD		→	Surface to TD	

24. PRODUCING INTERVAL(S), OF THIS COMPLETION—TOP, BOTTOM, NAME (MD AND TVD)*
Chapita Wells 6336'-6354' 6106'-6114' 5454'-5473' 6141'-6155' 5538'-5568'

25. WAS DIRECTIONAL SURVEY MADE: No

26. TYPE ELECTRIC AND OTHER LOGS RUN: DLL w/GR, CDL/CNS, Laserlog

27. WAS WELL CORED: No

28. CASING RECORD (*Report all strings set in well*)

CASING SIZE	WEIGHT, LB./FT.	DEPTH SET (MD)	HOLE SIZE	CEMENTING RECORD	AMOUNT PULLED
8-5/8"	24	393'	12-1/4"	190 sacks	
5-1/2"	17	6566'	7-7/8"	780 sacks	

29. LINER RECORD

SIZE	TOP (MD)	BOTTOM (MD)	SACKS CEMENT*	SCREEN (MD)

30. TUBING RECORD

SIZE	DEPTH SET (MD)	PACKER SET (MD)
2-3/8"	5745	N/A

31. PERFORATION RECORD (*Interval, size and number*)
See Attached

32. ACID, SHOT, FRACTURE, CEMENT SQUEEZE, ETC.

DEPTH INTERVAL (MD)	AMOUNT AND KIND OF MATERIAL USED
See	Attached

33.* PRODUCTION

DATE FIRST PRODUCTION	PRODUCTION METHOD (*Flowing, gas lift, pumping—size and type of pump*)	WELL STATUS (*Producing or shut-in*)
3-11-84	Flowing	SIWOPL

DATE OF TEST	HOURS TESTED	CHOKE SIZE	PROD'N. FOR TEST PERIOD	OIL—BBL.	GAS—MCF.	WATER—BBL.	GAS-OIL RATIO
3-12-84	24	16/64	→	0	2353	0	0

FLOW. TUBING PRESS.	CASING PRESSURE	CALCULATED 24-HOUR RATE	OIL—BBL.	GAS—MCF.	WATER—BBL.	OIL GRAVITY-API (CORR.)
1500		→	0	2353	0	

34. DISPOSITION OF GAS (*Sold, used for fuel, vented, etc.*): Flared

TEST WITNESSED BY: Darwin Kulland

35. LIST OF ATTACHMENTS
Peforations and stimulation reports

36. I hereby certify that the foregoing and attached information is complete and correct as determined from all available records

SIGNED Guy Bartlett TITLE Sr. Engineering Tech. DATE 3-22-84

*(See Instructions and Spaces for Additional Data on Reverse Side)

INSTRUCTIONS

General: This form is designed for submitting a complete and correct well completion report and log on all types of lands and leases to either a Federal agency or a State agency, or both, pursuant to applicable Federal and/or State laws and regulations. Any necessary special instructions concerning the use of this form and the number of copies to be submitted, particularly with regard to local, area, or regional procedures and practices, either are shown below or will be issued by, or may be obtained from, the local Federal and/or State office. See instructions on items 22 and 24, and 33, below regarding separate reports for separate completions.

If not filed prior to the time this summary record is submitted, copies of all currently available logs (drillers, geologists, sample and core analysis, all types electric, etc.), formation and pressure tests, and directional surveys, should be attached hereto, to the extent required by applicable Federal and/or State laws and regulations. All attachments should be listed on this form, see item 35.

Item 4: If there are no applicable State requirements, locations on Federal or Indian land should be described in accordance with Federal requirements. Consult local State or Federal office for specific instructions.

Item 18: Indicate which elevation is used as reference (where not otherwise shown) for depth measurements given in other spaces on this form and in any attachments.

Items 22 and 24: If this well is completed for separate production from more than one interval zone (multiple completion), so state in item 22, and in item 24 show the producing interval, or intervals, top(s), bottom(s) and name(s) (if any) for only the interval reported in item 33. Submit a separate report (page) on this form, adequately identified, for each additional interval to be separately produced, showing the additional data pertinent to such interval.

Item 29: *"Sacks Cement":* Attached supplemental records for this well should show the details of any multiple stage cementing and the location of the cementing tool.

Item 33: Submit a separate completion report on this form for each interval to be separately produced. (See instruction for items 22 and 24 above.)

37. SUMMARY OF POROUS ZONES:
SHOW ALL IMPORTANT ZONES OF POROSITY AND CONTENTS THEREOF; CORED INTERVALS; AND ALL DRILL-STEM TESTS, INCLUDING DEPTH INTERVAL TESTED, CUSHION USED, TIME TOOL OPEN, FLOWING AND SHUT-IN PRESSURES, AND RECOVERIES

FORMATION	TOP	BOTTOM	DESCRIPTION, CONTENTS, ETC.

38. GEOLOGIC MARKERS

NAME	TOP MEAS. DEPTH	TOP TRUE VERT. DEPTH
X-Marker	2028	+3073
Wasatch Tongue	4242	+ 859
GR Tongue	4604	+ 497
Wasatch	4768	+ 333
Chapita Wells	5440	- 339
Uteland Buttes	6484	-1383

MAPCO OIL AND GAS COMPANY
COMPLETION REPORT ATTACHMENT
WELL: RBU 3-13E

PERFORATION RECORD			ACID, SHOT, FRACTURE, CEMENT SQUEEZE, ETC.
ZONE AND DEPTH	SIZE	NO.	AMOUNT AND KIND OF MATERIAL USE
Chapita Wells 6336'-6354'	.43	18	Frac'd with 20,000 gallons 67/75 quality N_2 foam and 26,000 # 20/40 sand.
Chapita Wells 6141'-6155'	.43	14	Frac'd with 18,000 gallons 67/75 quality N_2 foam and 29,000 # 20/40 sand.
Chapita Wells 6106'-6114'	.43	16	Frac'd with 17,500 gallons 67/75 quality N_2 foam and 27,000 # 20/40 sand.
Chapita Wells 5538'-5568'	.43	30	Frac'd with 52,000 gallons 67/75 quality N_2 foam and 66,500 # 20/40 sand.
Chapita Wells 5454'-5473'	.50	19	Frac'd with 22,000 gallons 67/75 quality N_2 foam and 41,000 # 20/40 sand.

GB/ah
3/7/84

CNG PRODUCING COMPANY
TULSA DIVISION

RECEIVED
FEB 22
DIVISION OF OIL
GAS & MINING

February 15, 1985

State of Utah
Division of Oil, Gas and Mining
335 West North Temple
3 Triad Center, Suite 350
Salt Lake City, Utah 84180-1203

Re: Transfer of Ownership and
Operations
Oil and Gas Wells
State of Utah

Gentlemen:

This letter is to inform you that:

CNG Producing Company
705 S. Elgin Ave., P. O. Box 2115
Tulsa, Oklahoma 74101-2115

has acquired the ownership and operations of oil and gas wells formerly owned and operated by:

MAPCO Oil & Gas Company
Tulsa, Oklahoma

Attached is a listing of wells involved in the transfer. Should there be any question regarding this matter, I may be contacted at (918)599-4005.

Sincerely,

Greg Bechtol

Greg Bechtol
Sr. Engineering Technician

GB/sr
Attachment

705 SOUTH ELGIN AVENUE POST OFFICE BOX 2115 TULSA, OKLAHOMA 74101-2115 (918) 599-3800
TELEX: 497-560 TELECOPY: 918-592-2282

CNG PRODUCING COMPANY
TULSA DIVISION

RECEIVED

FEB 27 1985

DIVISION OF OIL
GAS & MINING

February 25, 1985

State of Utah
Division of Oil & Gas Mining
355 W. North Temple
3 Triad Center - Suite 350
Salt Lake City, Utah 84180-1203

Gentlemen:

Effective January 1, 1985, CNG Producing Company, New Orleans, LA., purchased the oil and gas properties of MAPCO Oil & Gas Company located in the state of Utah. Attached is a list of the properties sold for which CNG will now be responsible.

Please direct any future correspondence concerning these wells to the address shown below:

CNG Producing Company - Tulsa Division
P. O. Box 2115
Tulsa, OK 74101-2115
Attention: Joe C. Lineback

Yours truly,

Joe C. Lineback

Joe C. Lineback
Manager of Accounting

JCL/cf

Attachment

705 SOUTH ELGIN AVENUE POST OFFICE BOX 2115 TULSA, OKLAHOMA 74101-2115 (918) 599-3800
TELEX: 497-560 TELECOPY: 918-592-2282

	Well Name	Location	Status
46.	RBU 14-2D	SE SW Sec. 2 T10S-R18E	Producing oil well
47.	RBU 6-11D	SE NW Sec. 11-T10S-R18E	Producing oil well
48.	RBU 7-3E	SW NE Sec. 3 T10S-R19E	Producing gas well
49.	RBU 13-2D	SW SW Sec. 2-T10S-R18E	Producing oil well
50.	RBU 8-4E	SE NE Sec. 4-T10S-R19E	Producing gas well
51.	RBU 16-3D	SE SE Sec. 3-T10S-R18E	Producing oil well
52.	RBU 12-18F	NW SW Sec. 18-T10S-R20E	Producing gas well
53.	RBU 10-15E	NW SE Sec. 15-T10S-R19E	Producing gas well
54.	RBU 8-11D	SE NE Sec. 11-T10S-R18E	Producing oil well
55.	RBU 1-19F	NE NE Sec. 19-T10S-R20E	Producing gas well
56.	RBU 3-14E	NE NW Sec. 14-T10S-R19E	Producing gas well
57.	RBU 16-2D	SE SE Sec. 2-T10S-R18E	Producing oil well
58.	RBU 10-11D	NW SE Sec. 11-T10S-R18E	Producing oil well
59.	RBU 1-20F	NE NE Sec. 20-T10S-R20E	Producing gas well
60.	RBU 8-10D	SE NE Sec. 10-T10S-R18E	Producing oil well
61.	RBU 3-13E	NE NW Sec. 13-T10S-R19E	Producing gas well
62.	RBU 12-2D	NW SW Sec. 2-T10S-R18E	Producing oil well
63.	RBU 15-3D	SW SE Sec. 3-T10S-R18E	Producing oil well
64.	RBU 3-15E	NE NW Sec. 15-T10S-R19E	WOC gas well
65.	RBU 16-3E	SE SE Sec. 3-T10S-R19E	WOC gas well
66.	RBU 5-10E	SW NW Sec. 10-T10S-R19E	Shut-in gas well
67.	RBU 9-10E	NE SE Sec. 10-T10S-R19E	Shut-in gas well
68.	RBU 9-14E	NE SE Sec. 14-T10S-R19E	Shut-in gas well
69.	RBU 3-23E	NE NW Sec. 23-T10S-R19E	Shut-in gas well
70.	RBU 9-23E	NE SE Sec. 23-T10S-R19E	WOC gas well
71.	RBU 3-24E	NE NW Sec. 24-T10S-R19E	Shut-in gas well
72.	RBU 1-17F	NE NE Sec. 17-T10S-R20E	WOC gas well
73.	RBU 11-11F	NE SW Sec. 11-T10S-R20E	WOC gas well
74.	RBU 10X-15E	NW SE Sec. 15-T10S-R19E	Plugged & abandoned

WOC - Waiting on completion

RBU 3-13E | Sec 13, 10So, 19E | Kubly 6 June 88

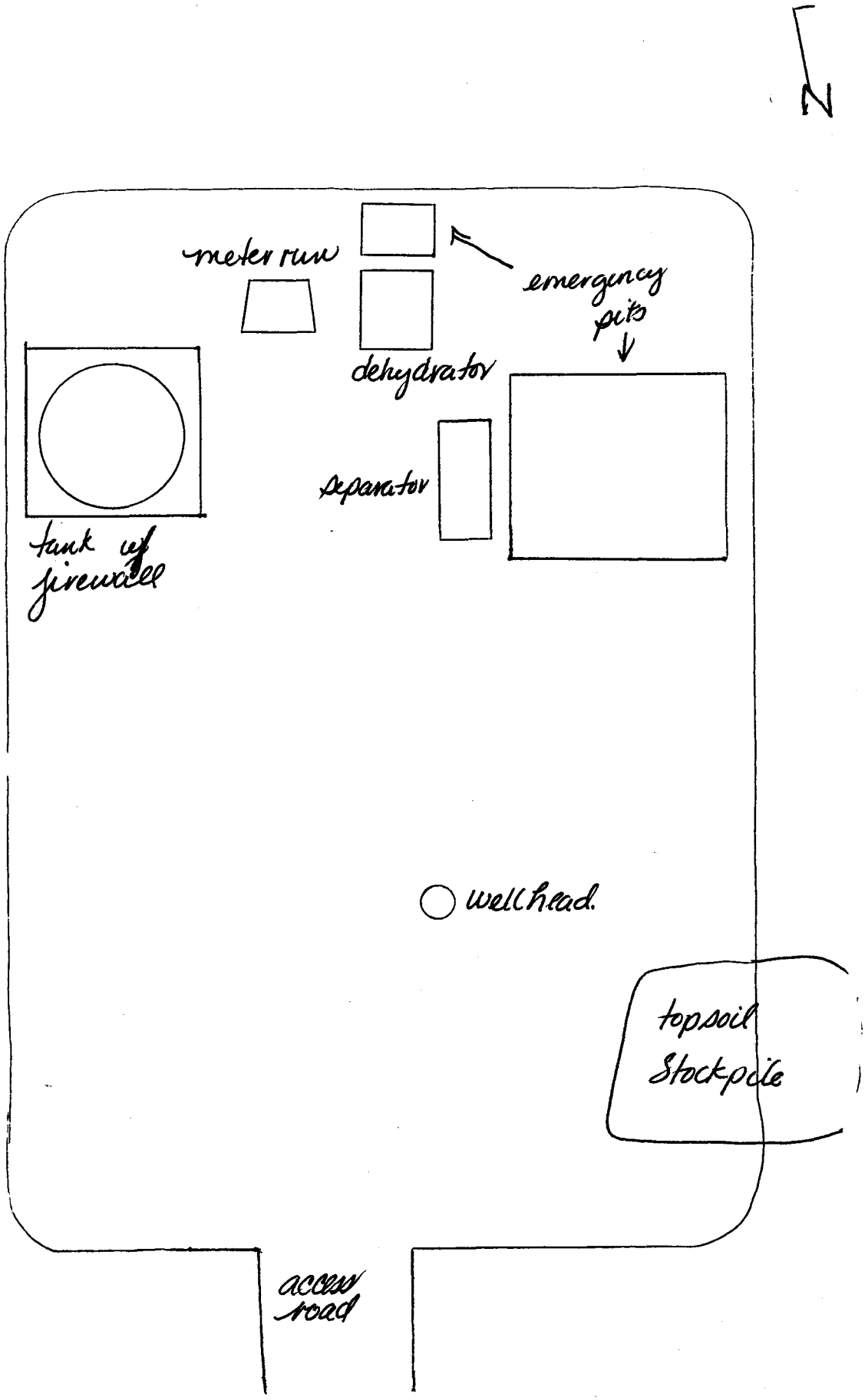

NATIONAL 42-381 50 SHEETS 5 SQUARE 42-382 100 SHEETS 5 SQUARE 42-389 200 SHEETS 5 SQUARE

Form 3160-5
(NOVEMBER 1994)

UNITED STATES
DEPARTMENT OF THE INTERIOR
BUREAU OF LAND MANAGEMENT

FORM APPROVED
OMB No. 1004-0135
EXPIRES: July 31, 1996

SUNDRY NOTICES AND REPORTS ON WELLS

Do not use this form for proposals to drill or to deepen or re-enter an abandoned well. Use form 3160-3 (APD) for such proposals.

SUBMIT IN TRIPLICATE - Other instruction on reverse side

5. Lease Serial No.
U-013765

6. If Indian, Allottee or Tribe Name

1. Type of Well
[ ] Oil Well [X] Gas Well [ ] Other

7. If Unit or CA/ Agreement, Name and/or No.
RIVER BEND UNIT

2. Name of Operator
CNG PRODUCING COMPANY

8. Well Name and No.
3-13E

3a. Address
1450 POYDRAS ST, NEW ORLEANS, LA 70112-6000

3b. Phone No. (include area code)
(504) 593-7000

9. API Well No.
43-047-31369

4. Location of Well (Footage, Sec., T., R., M., or Survey Description)
~~785~~ 758 FNL & 2,262' FWL of Sec. 13-T10S-R19E

10. Field and Pool, or Exploratory Area
NATURAL BUTTES 630

11. County or Parish, State
UINTAH, UTAH

12. CHECK APPROPRIATE BOX(ES) TO INDICATE NATURE OF NOTICE, REPORT, OR OTHER DATA

TYPE OF SUBMISSION	TYPE OF ACTION			
[ ] Notice of Intent	[ ] Acidize	[ ] Deepen	[ ] Production (Start/Resume)	[ ] Water Shut-Off
[X] Subsequent Report	[ ] Alter Casing	[ ] Fracture Treat	[ ] Reclamation	[ ] Well Integrity
[ ] Final Abandonment Notice	[ ] Casing Repair	[ ] New Construction	[ ] Recomplete	[X] Other PLUNGER LIFT
	[ ] Change Plans	[ ] Plug and Abandonment	[ ] Temporarily Abandon	
	[ ] Convert to Injection	[ ] Plug Back	[ ] Water Disposal	

13. Describe Proposed or Completed Operations (Clearly state all pertinent details, including estimated starting date of any proposed work and approximate duration thereof. If the proposal is to deepen directionally or recomplete horizontally, give subsurface locations and measured and true vertical depths of all pertinent markers and zones. Attach the Bond under which the work will be performed or provide the Bond No. on file with BLM/BIA. Required subsequent reports shall be filed within 30 days following completion of the involved operations. If the operation results in a multiple completion or recompletion in a new interval, a Form 3160-4 shall be filed once testing has been completed. Final Abandonment Notices shall be filed only after all requirements, including reclamation have been completed, and the operator has determined that the site is ready for final inspection.)

Installed plunger lift equipment on above well. Well on plunger as of 12/16/97.

RECEIVED
JAN 26 1998
DIV. OF OIL, GAS & MINING

14. I hereby certify that the forgoing is true and correct

Name (Printed/Typed)	Title
SUSAN H. SACHITANA	COORDINATOR, REGULATORY REPORTS
Signature: Susan H. Sachitana	Date: 980120

THIS SPACE FOR FEDERAL OR STATE OFFICE USE

Approved by	Title	Date

Conditions of approval, if any, are attached. Approval of this notice does not warrant or certify that the applicant holds legal or equitable title to those rights in the subject lease which would entitle the applicant to conduct operations thereon.

Office

Title 18 U.S.C. Section 1001, makes it a crime for any person knowingly and willfully to make to any department or agency of the United States any false, fictitious or fraudulent statements or representations as to any matter within its jurisdiction.

Form 3160-5
(NOVEMBER 1994)

UNITED STATES
DEPARTMENT OF THE INTERIOR
BUREAU OF LAND MANAGEMENT

FORM APPROVED
OMB No. 1004-0135
EXPIRES: July 31, 1996

SUNDRY NOTICES AND REPORTS ON WELLS
Do not use this form for proposals to drill or to deepen or re-enter an abandoned well. Use form 3160-3 (APD) for such proposals.
SUBMIT IN TRIPLICATE - Other instruction on reverse side

5. Lease Serial No.
U-013765

6. If Indian, Allottee or Tribe Name

1. Type of Well
☐ Oil Well ☒ Gas Well ☐ Other

7. If Unit or CA/ Agreement, Name and/or No.
RIVER BEND UNIT

2. Name of Operator
CNG PRODUCING COMPANY

8. Well Name and No.
3-13E

3a. Address
1450 POYDRAS ST, NEW ORLEANS, LA 70112-6000

3b. Phone No. (include area code)
(504) 593-7000

9. API Well No.
43-047-31369

4. Location of Well (Footage, Sec., T., R., M., or Survey Description)
~~785'~~ 758 FNL & 2,262' FWL of Sec. 13-T10S-R19E

10. Field and Pool, or Exploratory Area
NATURAL BUTTES 630

11. County or Parish, State
UINTAH, UTAH

12. CHECK APPROPRIATE BOX(ES) TO INDICATE NATURE OF NOTICE, REPORT, OR OTHER DATA

TYPE OF SUBMISSION	TYPE OF ACTION			
☐ Notice of Intent	☐ Acidize	☐ Deepen	☐ Production (Start/Resume)	☐ Water Shut-Off
☒ Subsequent Report	☐ Alter Casing	☐ Fracture Treat	☐ Reclamation	☐ Well Integrity
☐ Final Abandonment Notice	☐ Casing Repair	☐ New Construction	☐ Recomplete	☒ Other SUMMARY OF OPERATIONS
	☐ Change Plans	☐ Plug and Abandonment	☐ Temporarily Abandon	
	☐ Convert to Injection	☐ Plug Back	☐ Water Disposal	

13. Describe Proposed or Completed Operations (Clearly state all pertinent details, including estimated starting date of any proposed work and approximate duration thereof. If the proposal is to deepen directionally or recomplete horizontally, give subsurface locations and measured and true vertical depths of all pertinent markers and zones. Attach the Bond under which the work will be performed or provide the Bond No. on file with BLM/BIA. Required subsequent reports shall be filed within 30 days following completion of the involved operations. If the operation results in a multiple completion or recompletion in a new interval, a Form 3160-4 shall be filed once testing has been completed. Final Abandonment Notices shall be filed only after all requirements, including reclamation have been completed, and the operator has determined that the site is ready for final inspection.)

SUMMARY OF OPERATIONS FOR APRIL 4, 2000

Rig up Schlumberger slickline with 1.906 gauge run and tag nipple at 5,685'. Pull out of hole. Run in hole with DW plug and set plug at 5,670'. Test plug, blow tubing down to 32 PSI. Monitor with dead weight for 15 minutes. Pressures stayed same. No hole indicated. Run in hole to fish lug. Equalize tubing. Pull out of hole with plug. Rig down Schlumberger. Rig up wellhead. Drop plunger and put well back on production.

RECEIVED
MAY 09 2000
DIV. OF OIL, GAS & MINING

14. I hereby certify that the forgoing is true and correct
Name (Printed/Typed)
SUSAN H. SACHITANA

Title
REGULATORY REPORTS ADMINISTRATOR

Signature
Susan H. Sachitana

Date
20000415

THIS SPACE FOR FEDERAL OR STATE OFFICE USE

Approved by	Title	Date

Conditions of approval, if any, are attached. Approval of this notice does not warrant or certify that the applicant holds legal or equitable title to those rights in the subject lease which would entitle the applicant to conduct operations thereon.

Office

Title 18 U.S.C. Section 1001, makes it a crime for any person knowingly and willfully to make to any department or agency of the United States any false, fictitious or fraudulent statements or representations as to any matter within its jurisdiction.

United States Department of the Interior

BUREAU OF LAND MANAGEMENT
Utah State Office
P.O. Box 45155
Salt Lake City, UT 84145-0155

In Reply Refer To:
3100
U-01470-A et al
(UT-932)

JUN 2 2000

NOTICE

Dominion Exploration & Production, Inc. 1450 Poydras Street New Orleans, LA 70112-6000	: : :	Oil and Gas Leases

Name Change Recognized

Acceptable evidence has been received in this office concerning the change of name of CNG Producing Company to Dominion Exploration & Production, Inc. on Federal oil and gas leases.

The oil and gas lease files identified on the enclosed exhibit have been noted as to the name change. The exhibit was compiled from your list of leases and a list of leases obtained from our automated records system. We have not abstracted the lease files to determine if the entity affected by the name change holds an interest in the leases identified nor have we attempted to identify leases where the entity is the operator on the ground maintaining no vested record title or operating rights interests. We are notifying the Minerals Management Service and all applicable Bureau of Land Management offices of the name change by a copy of this notice. If additional documentation for changes of operator are required by our Field Offices, you will be contacted by them.

The following lease on your list is closed on the records of this office: U-029277.

Due to the name change, the name of the principal on the bond is required to be changed from CNG Producing Company to Dominion Exploration & Production, Inc. on Bond No. 524 7050 (BLM Bond No. WY1898). You may accomplish this name change either by consent of the surety on the original bond or by a rider to the original bond. Otherwise, a replacement bond with the new name should be furnished to the Wyoming State Office.

/s/ Robert Lopez

Robert Lopez
Chief, Branch of
Minerals Adjudication

Enclosure
Exhibit of Leases

RECEI

JUN 05 2000

DIVISION OF
OIL, GAS AN

cc: Wyoming State Office
New Mexico State Office
Moab Field Office
Vernal Field Office
MMS–Reference Data Branch, MS 3130, Box 5860, Denver, CO 80217
State of Utah, DOGM, Attn: Jim Thompson (Ste. 1210), Box 145801, SLC, UT 84114-5801
Irene Anderson (UT-932)
Teresa Thompson (UT-931)
LaVerne Steah (UT-942)

FORM 9

STATE OF UTAH
DIVISION OF OIL, GAS & MINING

SUNDRY NOTICES AND REPORTS ON WELLS

Do not use this form for proposals to drill new wells, deepen existing wells or to reenter plugged and abandoned wells.
Use APPLICATION FOR PERMIT TO DRILL OR DEEPEN form for such proposals.

5. Lease Designation and Serial Number: VARIOUS
6. If Indian, Allottee or Tribe Name:
7. Unit Agreement Name:
8. Well Name and Number: VARIOUS
9. API Well Number
10. Field and Pool, or Wildcat: Natural Buttes 630

1. Type of Well : OIL ☐ GAS ☐ OTHER:
2. Name of Operator: DOMINION EXPLORATION & PRODUCTION, INC.
3. Address and Telephone Number: 1460 Poydras Street, New Orleans, LA 70112-6000 (504) 593-7260
4. Location of Well
   Footages:
   QQ, Sec, T., R., M.:
   County: UINTAH
   State: UTAH

11. CHECK APPROPRIATE BOXES TO INDICATE NATURE OF NOTICE, REPORT, OR OTHER DATA

NOTICE OF INTENT (SUBMIT IN DUPLICATE)		SUBSEQUENT REPORT (Submit Original Form Only)	
☐ Abandon	☐ New Construction	☐ Abandon*	☐ New Construction
☐ Repair Casing	☐ Pull or Alter Casing	☐ Repair Casing	☐ Pull or Alter Casing
☐ Change of Plans	☐ Recomplete	☐ Change of Plans	☐ Reperforate
☐ Convert to Injection	☐ Reperforate	☐ Convert to Injection	☐ Vent or Flare
☐ Fracture Treat or Acidize	☐ Vent or Flare	☐ Fracture Treat or Acidize	☐ Water Shut-Off
☐ Multiple Completion	☐ Water Shut-Off	☒ Other OPERATOR NAME CHANGE FOR WELLS	
☐ Other		Date of work completion	
Approximate date work will start		Report results of Multiple Completion and Recompletion to different reservoirs on WELL COMPLETION OR RECOMPLETION REPORT AND LOG form.	
		*Must be accompanied by a cement verification report.	

12. DESCRIBE PROPOSED OR COMPLETION OPERATIONS (Clearly State all pertinent details, and give pertinent dates. If well is directionally drilled, give subsurface locations and measured and true vertical depths for all markers and zones pertinent to this work.)

Please be advised that effective April 12, 2000, CNG Producing Company has changed its name to Dominion Exploration & Production, Inc. and would like to transfer the well permits into the name of Dominion Exploration & Production, Inc. Our new bond has been filed and is pending approval with the State of Utah. The bond number is 76S 63050 361.

John R. Lewis
Sr. Vice-President - CNG Producing Company

RECEIVED
JUN 29 2000
DIVISION OF
OIL, GAS AND MINING

13.

Name & Signature: John R. Lewis Title: Sr. Vice-President - Dominion Expl. & Prod., Inc. Date: June 26, 2000

(This space for State use only)

(4/94) (See Instructions on Reverse Side)

Dominion Exploration & Production, Inc.
1450 Poydras Street, New Orleans, LA 70112-6000
Phone: 504-593-7000

Dominion℠

June 27, 2000

Mr. Jimmy Thompson
Utah Board of Oil Gas & Mining
1594 West North Temple
Suite 1210
Salt Lake City, UT 84114-5801

RE: Name Change Documentation for CNG Producing Company

Dear Mr. Thompson:

CNG Producing Company has become Dominion Exploration & Production, Inc. effective April 12, 2000. Enclosed please find a sundry regarding the name change with an attached listing of all the permits in the name of CNG Producing Company to be changed to Dominion Exploration & Production, Inc. Also enclosed please find a Form UIC 5 for the Transfer of Authority to Inject for the Federal #1-26B well.

If you have any questions or require any additional information, please contact me at (504) 593-7260.

Sincerely,

DOMINION EXPLORATION & PRODUCTION, INC.

Susan H. Sachitana

Susan H. Sachitana
Regulatory Reports Administrator

Enclosure

cc: Nelda Decker

RECEIVED
JUN 29 2000
DIVISION OF
OIL, GAS AND MINING

552894
CO 106990
File Number

State of Utah
DEPARTMENT OF COMMERCE
Division of Corporations & Commercial Code

Check Appropriate Box	
[X] Foreign Profit Corporation	$35.00
[ ] Foreign Non-Profit Corporation	$35.00
[ ] Foreign Limited Partnership	$25.00
[ ] Foreign Limited Liability Company	$35.00

Application To *Amend* The CERTIFICATE OF AUTHORITY OR REGISTRATION of

CNG Producing Company
Business Entity Name

Delaware
Name of Home State

I. AMENDING THE BUSINESS NAME

The business name is changed to: Dominion Exploration & Production, Inc.

The corporation shall use as its name in Utah: Dominion Exploration & Production, Inc.

(The corporation shall use its name as set forth on #1, unless this name is not available)

NOTE: If the business name has changed its name in the home state, a copy of the Certificate of Amendment or a certified copy of the amendment must accompany this application.

Check the following:

[X] The name of the corporation is changing it's name in Utah to the new name of the corporation in the home state.

[ ] The name of the corporation is being changed in Utah to comply with Utah State Insurance Regulations.

II. AMENDING THE DURATION OF THE BUSINESS EXISTENCE

The businesses period of duration is changed to: _____

III. AMENDING THE STATE OR COUNTRY OF INCORPORATION/REGISTRATION

The corporation's state or country of incorporation/registration is changed to:

_____

IV. Other: _____

(Limited Partnership changing General Partners, Limited Companies changing Members or Managers. Change of statement who is managing, etc.) Use an attached sheet if needed.

Under penalties of perjury, I declare this Application to Amend the Certificate of Authority or Registration to be, to the best of my knowledge and belief, true and correct.

Signature — Vice President & Corporate Secretary (Title) — April 20 2000 (Date)

STATE OF UTAH
DIVISION OF CORPORATIONS
AND COMMERCIAL CODE
160 East 300 South / Box 146705
Salt Lake City, UT 84114-6705
Service Center: (801) 530-4849
Web Site: http://www.commerce.state.ut.us

FILED
APR 25 2000
Utah Div. Of Corp. & Comm. Code

State of Utah
Department of Commerce
Division of Corporations and Commercial Code

I Hereby certify that the foregoing has been filed and approved on this 25 day of Apr 2000 in the office of this Division and hereby issue this Certificate thereof.

Examiner _____ Date 2/4/00

Date: 04/25/2000
Receipt Number: 22156
Amount Paid: $60.00

common\forms\Misc\amendcert
Revised 01-14-00 mm
UT022 - 2/19/00 C T System Online

Well Name	Api Well Code	Operator Name	Production Status	Lease Type
RBU #16-16F	430473111500S1	DOMINION EXPLORATION & PR	PR	BLM
RBU #11-34B	430473113800S1	DOMINION EXPLORATION & PR	PR	BLM
RBU #12-18F	430473114000S1	DOMINION EXPLORATION & PR	PR	BLM
RBU #3-24E	430473114100S1	DOMINION EXPLORATION & PR	PR	BLM
RBU #3-23E	430473114300S1	DOMINION EXPLORATION & PR	PR	BLM
RBU #9-23E	430473114400S1	DOMINION EXPLORATION & PR	PR	BLM
RBU #9-14E	430473114500S1	DOMINION EXPLORATION & PR	PR	BLM
RBU #3-15E	430473116000S1	DOMINION EXPLORATION & PR	PR	BLM
RBU #10-15E	430473116100S1	DOMINION EXPLORATION & PR	PR	BLM
RBU #9-10E	430473117600S1	DOMINION EXPLORATION & PR	PR	BLM
RBU #14-2D	430473119100S1	DOMINION EXPLORATION & PR	SIEC	STATE
RBU #6-11D	430473119200S1	DOMINION EXPLORATION & PR	PR	BLM
RBU #3-14E	430473119600S1	DOMINION EXPLORATION & PR	PR	BLM
FEDERAL 33-18J	430473120000S01	DOMINION EXPLORATION & PR	PR	BLM
RBU #8-4E	430473125200S1	DOMINION EXPLORATION & PR	PR	BLM
RBU #13-2D	430473128000S1	DOMINION EXPLORATION & PR	PR	STATE
RBU #1-19F	430473132200S1	DOMINION EXPLORATION & PR	PR	BLM
RBU #5-10E	430473132300S1	DOMINION EXPLORATION & PR	PR	BLM
RBU #1-20F	430473132400S1	DOMINION EXPLORATION & PR	PR	BLM
RBU #16-3D	430473135200S1	DOMINION EXPLORATION & PR	PR	BLM
RBU #10-11D	430473135700S1	DOMINION EXPLORATION & PR	PR	BLM
RBU #8-11D	430473135800S1	DOMINION EXPLORATION & PR	PR	BLM
RBU #8-10D	430473136400S1	DOMINION EXPLORATION & PR	PR	BLM
RBU #3-13E	430473136900S1	DOMINION EXPLORATION & PR	PR	BLM
RBU #12-2D	4304731452S02	DOMINION EXPLORATION & PR	PR	STATE
RBU #16-3E	430473151800S1	DOMINION EXPLORATION & PR	PR	BLM
RBU #11-11F	430473151900S1	DOMINION EXPLORATION & PR	PR	BLM
RBU #1-17F	430473152000S1	DOMINION EXPLORATION & PR	PR	BLM
RBU #15-3D	430473153900S1	DOMINION EXPLORATION & PR	PR	BLM
* HILL CREEK FEDERAL #1-30	430473160100S1	DOMINION EXPLORATION & PR	PR	BLM
RBU #9-13E	430473160500S1	DOMINION EXPLORATION & PR	PR	BLM
RBU #3-22E	430473160600S1	DOMINION EXPLORATION & PR	PR	BLM
RBU #8-24E	430473160700S1	DOMINION EXPLORATION & PR	PR	BLM
RBU #15-18F	430473160800S1	DOMINION EXPLORATION & PR	PR	BLM
RBU #5-11F	430473161300S1	DOMINION EXPLORATION & PR	PR	BLM
RBU #8-16F	430473161400S2	DOMINION EXPLORATION & PR	PR	BLM
RBU #4-22F	430473161500S1	DOMINION EXPLORATION & PR	PR	BLM
RBU #12-12D	430473165100S1	DOMINION EXPLORATION & PR	PR	BLM
RBU #6-17E	430473165200S1	DOMINION EXPLORATION & PR	PR	BLM
RBU #5-13E	430473171500S1	DOMINION EXPLORATION & PR	PR	BLM
RBU #13-13E	430473171700S1	DOMINION EXPLORATION & PR	PR	BLM
RBU #11-35B	430473172400S1	DOMINION EXPLORATION & PR	TA	BLM
RBU #9-9E	430473173900S1	DOMINION EXPLORATION & PR	PR	BLM
RBU #1-16E	430473174000S1	DOMINION EXPLORATION & PR	PR	STATE
RBU #2-10D	430473180100S1	DOMINION EXPLORATION & PR	PR	BLM
APACHE FEDERAL #12-25	430473188100S1	DOMINION EXPLORATION & PR	PR	[redacted] BIA
APACHE FEDERAL #44-25	430473192200S2	DOMINION EXPLORATION & PR	PR	BLM
RBU #16-2F	430473202600S1	DOMINION EXPLORATION & PR	PR	STATE
RBU #13-14E	430473203300S1	DOMINION EXPLORATION & PR	PR	BLM
RBU #11-3E	430473203700S1	DOMINION EXPLORATION & PR	PR	BLM
RBU #6-18F	430473203800S1	DOMINION EXPLORATION & PR	PR	BLM
RBU #15-24E	430473204000S1	DOMINION EXPLORATION & PR	PR	BLM
RBU #5-14E	430473204100S1	DOMINION EXPLORATION & PR	PR	BLM
RBU #9-16E	430473204200S1	DOMINION EXPLORATION & PR	PR	STATE
RBU #12-20F	430473205000S1	DOMINION EXPLORATION & PR	PR	BLM
RBU #7-13E	430473205100S1	DOMINION EXPLORATION & PR	PR	BLM
RBU #16-19F	430473207000S1	DOMINION EXPLORATION & PR	PR	BLM
RBU #9-22E	430473207100S1	DOMINION EXPLORATION & PR	PR	BLM
RBU #15-34B	430473207200S1	DOMINION EXPLORATION & PR	PR	BLM
RBU #11-15E	430473207300S1	DOMINION EXPLORATION & PR	PR	BLM
RBU #13-21F	430473207400S1	DOMINION EXPLORATION & PR	PR	BLM
RBU #10-22F	430473207500S1	DOMINION EXPLORATION & PR	PR	BLM
RBU #9-20F	430473208100S1	DOMINION EXPLORATION & PR	PR	BLM
RBU #15-23E	430473208200S1	DOMINION EXPLORATION & PR	PR	BLM

Division of Oil, Gas and Mining

ROUTING:

[redacted]	4-KAS ✓
2-CDW ✓	5-SJ ✓
3-JLT	6-FILE

OPERATOR CHANGE WORKSHEET

Check each listed item when completed. Write N/A if item is not applicable.

Change of Operator (Well Sold) Designation of Agent

X Operator Name Change Only Merger

The operator of the well(s) listed below has changed, **effective**: **4-12-00**

TO:(New Operator) DOMINION EXPL & PROD INC.
Address: 1450 POYDRAS STREET
NEW ORLEANS, LA 70112-6000
Phone: 1-(504)-593-7000
Account No. N1095

FROM:(Old Operator) CNG PRODUCING COMPANY
Address: 1450 POYDRAS STREET
NEW ORLEANS, LA 70112-6000
Phone: 1-(504)-593-7000
Account No. N0605

WELL(S): **CA Nos.** _____ or **RIVER BEND** **Unit**

Name	API	Entity	S	T	R	Lease
RBU 10-11D	43-047-31357	7053	11	10S	18E	U-013429-A
RBU 8-11D	43-047-31358	7054	11	10S	18E	U-013429-A
RBU 8-10D	43-047-31364	4955	10	10S	18E	U-013429-A
RBU 3-13E	43-047-31369	7050	13	10S	19E	U-013765
RBU 16-3E	43-047-31518	7050	03	10S	19E	U-035316
RBU 11-11F	43-047-31519	7050	11	10S	20E	U-7206
RBU 1-17F	43-047-31520	7050	17	10S	20E	U-013769-B
RBU 15-3D	43-047-31539	9965	03	10S	18E	U-013820
RBU 9-13E	43-047-31605	7050	13	10S	19E	U-013765
RBU 3-22E	43-047-31606	7050	22	10S	19E	U-013792
RBU 8-24E	43-047-31607	7050	24	10S	19E	U-013794
RBU 15-18F	43-047-31608	7050	18	10S	20E	U-013794
RBU 5-11F	43-047-31613	7050	11	10S	20E	U-7206
RBU 8-16F	43-047-31614	11617	16	10S	20E	U-7206
RBU 4-22F	43-047-31615	7050	22	10S	20E	U-0143521A
RBU 12-12D	43-047-31651	10688	12	10S	18E	U-013821-A
RBU 6-17E	43-047-31652	7050	17	10S	19E	U-03505

OPERATOR CHANGE DOCUMENTATION

YES 1. A **pending operator change file** has been set up.

YES 2. (R649-8-10) Sundry or other legal documentation has been received from the **FORMER** operator on 6-29-00.

YES 3. (R649-8-10) Sundry or other legal documentation has been received from the **NEW** operator on 6-29-00.

YES 4. The new company has been looked up in the **Department of Commerce, Division of Corporations Database** if the new operator above is not currently operating any wells in Utah. Is the operator registered with the State? **Yes**/No If yes, the company file number is **SEE ATTACHED**. If no, Division letter was mailed to the new operator on_____.

-OVER-

YES 5. **Federal and Indian Lease Wells.** The BLM or the BIA has approved the merger, **name change** or operator change for all wells listed above involving Federal or Indian leases on 6-2-00.

N/A 6. **Federal and Indian Units.** The BLM or the BIA has approved the successor of unit operator for all wells listed above involving unit operations on _____.

N/A 7. **Federal and Indian Communitization Agreements ("CA").** The BLM or the BIA has approved the operator change for all wells listed above involved in the CA on _____.

N/A 8. **Underground Injection Control ("UIC") Program.** The Division has approved UIC Form 5, Transfer of Authority to Inject, for the enhanced/secondary recovery unit/project and/or for the water disposal well(s) listed above.

YES 9. Changes have been entered in the **Oil and Gas Information System** for each well listed on 7-27-00.

YES 10. Changes have been included on the **Monthly Operator Change letter** on 7-27-00.

STATE BOND VERIFICATION

N/A 1. State Well(s) covered by Bond No. _____.

FEE WELLS - BOND VERIFICATION / LEASE INTEREST OWNER NOTIFICATION

N/A 1. (R649-3-1) The **NEW** operator of any fee lease well(s) listed above has furnished a proper bond.

N/A 2. A **copy of this form** has been placed in the **new and former operator's bond files** on _____.

N/A 3. The **FORMER** operator has requested a release of liability from their bond as of todays date _____? If yes, Division response was made to this request by letter dated _____. (see bond file).

N/A 4. (R649-2-10) The **Former** operator of any Fee lease wells listed above has been contacted and informed by letter dated _____, of their responsibility to notify all interest owners of this change.

N/A 5. Bond information added to **RBDMS** on_____.

N/A 6. Fee wells attached to bond in **RBDMS** on_____.

FILMING

____ 1. All attachments to this form have been **microfilmed** on 3-22-01.

FILING

____ 1. **Originals/Copies** of all attachments pertaining to each individual well have been filed in each **well file**.

____ 2. The **original of this form** has been filed in the operator file and a copy in the old operator file.

COMMENTS

_____

_____

_____

_____

_____

Form 3160-5
(August 1999)

UNITED STATES
DEPARTMENT OF THE INTERIOR
BUREAU OF LAND MANAGEMENT

FORM APPROVED
OMB No. 1004-0135
Expires November 30, 2000

SUNDRY NOTICES AND REPORTS ON WELLS

Do not use this form for proposal to drill or to re-enter an abandoned well. Use Form 3160-3 (APD) for such proposals.

SUBMIT IN TRIPLICATE – Other instructions on reverse side.

5. Lease Serial No.: U-013765
6. If Indian, Allottee or Tribe Name:
7. If Unit or CA/Agreement, Name and/or No.: RIVER BEND UNIT
8. Well Name and No.: RBU 3-13E
9. API Well No.: 43-047-31369
10. Field and Pool, or Exploratory Area: NATUTAL BUTTES
11. County or Parish, State: UINTAH COUNTY, UTAH

1. Type of Well: ☐ Oil Well ☒ Gas Well ☐ Other
2. Name of Operator: DOMINION EXPLORATION & PRODUCTION, INC.
3a. Address: 16945 Northchase Drive, Suite 1750 Houston, Texas 77060
3b. Phone No. (*include area code*): 281-873-3692
4. Location of Well (*Footage, Sec., T., R., M., or Survey Description*): 785' FNL & 2262' FWL NE NW Sec. 13, T10S, R19E

12. CHECK APPROPRIATE BOX(ES) TO INDICATE NATURE OF NOTICE, REPORT, OR OTHER DATA

TYPE OF SUBMISSION	TYPE OF ACTION			
☐ Notice of Intent	☐ Acidize	☐ Deepen	☐ Production (Start/Resume)	☐ Water Shut-Off
	☐ Alter Casing	☐ Fracture Treat	☐ Reclamation	☐ Well Integrity
☒ Subsequent Report	☐ Casing Repair	☐ New Construction	☐ Recomplete	☒ Other Well Operations
	☐ Change Plans	☐ Plug and Abandon	☐ Temporarily Abandon	
☐ Final Abandonment Notice	☐ Convert to Injection	☐ Plug Back	☐ Water Disposal	

13. Describe Proposed or Coommpleted Operation (clearly state all pertinent details, including estimated starting date of any proposed work and approximate duration thereof. If the proposal is to deepen directionally or recomplete horizontally, give subsurface locations and measured and true vertical depths of all pertinent markers and zones. Attach the Bond under which the work will be performed or provide the Bond No. on file with BLM/BIA. Required subsequent reports shall be filed within 30 days following completion of the involved operations. If the operation results in a multiple completion or recompletion in a new interval, a Form 3160-4 shall be filed once testing has been completed. Final Abandonment Notices shall be filed only after all requirements, including reclamation, have been completed, and the operator has determined that the final site is ready for final inspection.)

Well Operations: 4/30/01 through 5/1/01

Blew well down. Changed EOT from 5745' to 6344'. Rigged up swab equipment. Made to runs and put well back to production on 5/1/2001.

RECEIVED
MAY 14 2001
DIVISION OF
OIL, GAS AND MINING

14. I hereby certify that the foregoing is true and correct
Name (*Printed/Typed*): Diann Flowers
Title: Regulatory Specialist
Signature: Diann Flowers
Date: 05/11/2001

THIS SPACE FOR FEDERAL OR STATE OFFICE USE

Approved by
Title
Date
Conditions of approval, if any, are attached. Approval of this notice does not warrant or certify that the applicant holds legal or equitable title to those rights in the subject lease which would entitle the applicant to conduct operations thereon.
Office

Title 18 U.S.C. Section 1001 and Title 43 U.S.C. Section 1212, make it a crime for any person knowingly and willfully to make to any department or agency of the United States any false, fictitious or fraudulent statements or representations as to any matter within its jurisdiction.

Form 3160-5
(August, 1999)

UNITED STATES
DEPARTMENT OF THE INTERIOR
BUREAU OF LAND MANAGEMENT

FORM APPROVED
OMB No. 1004-0135
Expires: November 30, 2000

SUNDRY NOTICES AND REPORTS ON WELLS

Do not use this form for proposals to drill or to re-enter an abandoned well. Use Form 3160-3 (APD) for such proposals.

SUBMIT IN TRIPLICATE - Other Instructions on reverse side

5. Lease Serial No.

6. If Indian, Allottee or Tribe Name

7. If Unit or CA/Agreement, Name and/or No.

1. Type of Well
[ ] Oil Well [X] Gas Well [ ] Other

8. Well Name and No.
See Attachment

2. Name of Operator
Dominion Exploration & Production, Inc.

9. API Well No.

3a. Address Suite 600
14000 Quail Springs Parkway, OKC, OK 73134

3b. Phone No. (include area code)
(405) 749-5263

10. Field and Pool, or Exploratory Area
Natural Buttes

4. Location of Well (Footage, Sec., T., R., M., or Survey Description)

11. County or Parish, State
Uintah, UT

12. CHECK APPROPRIATE BOX(ES) TO INDICATE NATURE OF NOTICE, REPORT OR OTHER DATA

TYPE OF SUBMISSION	TYPE OF ACTION			
[ ] Notice of Intent	[ ] Acidize	[ ] Deepen	[ ] Production (Start/Resume)	[ ] Water Shut-Off
	[ ] Altering Casing	[ ] Fracture Treat	[ ] Reclamation	[ ] Well Integrity
[X] Subsequent Report	[ ] Casing Repair	[ ] New Construction	[ ] Recomplete	[ ] Other
	[ ] Change Plans	[ ] Plug and Abandon	[ ] Temporarily Abandon	
[ ] Final Abandonment Notice	[ ] Convert to Injection	[ ] Plug Back	[X] Water Disposal	

13 Describe Proposed or Completed Operation (clearly state all pertinent details, including estimated starting date of any proposed work and approximate duration thereof. If the proposal is to deepen directionally or recomplete horizontally, give subsurface locations and measured and true vertical depths of all pertinent markers and zones. Attach the Bond under which the work will be performed or provide the Bond No. on file with BLM/BIA. Required subsequent reports shall be filed within 30 days following completion of the involved operations. If the operation results in a multiple completion or recompletion in a new interval, a Form 3160-4 shall be filed once testing has been completed. Final Abandonment Notices shall be filed only after all requirements, including reclamation, have been completed and the operator has determined that the site is ready for final inspection.)

Water produced from the attached list of wells will be held in tanks until there is enough water to be hauled by a water truck. The water truck will then dispose of the water at the RBU 16-19F salt water disposal well.
Permit #43-10447.

14. I hereby certify that the foregoing is true and correct
Name *(Printed/Typed)* Carla Christian — Title Regulatory Specialist

Signature Carla Christian — Date 9/19/2002

THIS SPACE FOR FEDERAL OR STATE OFFICE USE

Approved by — Title — Date

Conditions of approval, if any, are attached. Approval of this notice does not warrant or certify that the applicant holds legal or equitable title to those rights in the subject lease which would entitle the applicant to conduct operations thereon. — Office

Title 18 U.S.C. Section 1001 and Title 43 U.S.C. Section 1212, makes it a crime for any person knowingly and willfully to make to any department or agency of the United States any false, fictitious or fraudulent statements or representations as to any matter within its jurisdiction.

RECEIVED
SEP 23 2002
DIVISION OF
OIL, GAS AND MINING

API #	LEASE NAME	WELL NUMBER	OPERATOR NAME	TWP	RNG	SEC	LOCATION		LEASE NUMBER
43047320720000	RBU	15-34B	DOMINION EXPL&PROD	9	19	34	2039' FEL	626' FSL	U-017713
43047338380000	RBU	8-10E	DOMINION EXPL&PROD	10	19	10	470' FEL	2015' FNL	U-013792
43047313690000	RBU	3-13E	DOMINION EXPL&PROD	10	19	13	2262' FWL	785' FNL	U-013765
43047322630000	RBU	8-13E	DOMINION EXPL&PROD	10	19	13	209' FEL	1606' FNL	U-013765
43047336430000	RBU	2-13E	DOMINION EXPL&PROD	10	19	13	1847' FEL	564' FNL	U-013765
43047336440000	RBU	4-13E	DOMINION EXPL&PROD	10	19	13	861' FWL	681' FNL	U-013765
43047337150000	RBU	6-13E	DOMINION EXPL&PROD	10	19	13	2100' FWL	1900' FNL	U-013765
43047333650000	RBU	12-14E	DOMINION EXPL&PROD	10	19	14	203' FWL	2213' FSL	U-013792
43047337160000	RBU	10-14E	DOMINION EXPL&PROD	10	19	14	2137' FEL	1875' FSL	U-013792
43047309150000	RBU	1-15E	DOMINION EXPL&PROD	10	19	15	1084' FEL	528' FNL	U-013766
43047322920000	RBU	15-16E	DOMINION EXPL&PROD	10	19	16	1702' FEL	946' FSL	ML-13214
43047340610000	RBU	6-16E	DOMINION EXPL&PROD	10	19	16	2291' FEL	1944' FNL	ML-13214
43047316520000	RBU	6-17E	DOMINION EXPL&PROD	10	19	17	1774' FWL	2453' FNL	U-03505
43047321290000	RBU	9-17E	DOMINION EXPL&PROD	10	19	17	413'FEL	1564' FSL	U-013766
43047321070000	RBU	1-21E	DOMINION EXPL&PROD	10	19	21	936' FEL	1000' FNL	U-013766
43047321280000	RBU	9-21E	DOMINION EXPL&PROD	10	19	21	504' FEL	1963' FSL	U-013766
43047309270000	RBU	1-22E	DOMINION EXPL&PROD	10	19	22	1058' FEL	470' FNL	U-013792
43047320710000	RBU	9-22E	DOMINION EXPL&PROD	10	19	22	883' FEL	2141' FSL	U-013792
43047322950000	RBU	13-22E	DOMINION EXPL&PROD	10	19	22	907' FWL	566' FSL	U-013792
43047323170000	RBU	15-22E	DOMINION EXPL&PROD	10	19	22	2210' FEL	464' FSL	U-013792
43047304110000	RBU	11-23E	DOMINION EXPL&PROD	10	19	23	2016' FWL	1799' FSL	U-013765
43047321990000	RBU	5-23E	DOMINION EXPL&PROD	10	19	23	624' FWL	1774' FNL	U-013766
43047337140000	RBU	4-23E	DOMINION EXPL&PROD	10	19	23	506' FWL	537' FNL	U-013766
43047338390000	RBU	12-23E	DOMINION EXPL&PROD	10	19	23	599' FWL	2105' FSL	U-013766
43047338410000	RBU	14-23E	DOMINION EXPL&PROD	10	19	23	1745' FWL	549' FSL	U-013766
43047323120000	RBU	9-24E	DOMINION EXPL&PROD	10	19	24	686' FEL	1921' FSL	U-013794
43047338400000	RBU	12-24E	DOMINION EXPL&PROD	10	19	24	510' FWL	1977' FSL	U-013794
43047320380000	RBU	6-18F	DOMINION EXPL&PROD	10	20	18	2969' FWL	1833' FNL	U-013769
43047311400000	RBU	12-18F	DOMINION EXPL&PROD	10	20	18	843' FWL	2374' FSL	U-013793
43047323280000	RBU	3-19X	DOMINION EXPL&PROD	10	20	19	3129' FWL	642' FNL	U-013769
43047309710000	RBU	4-19F	DOMINION EXPL&PROD	10	20	19	550' FWL	712" FNL	U-013769-A
43047313240000	RBU	1-20F	DOMINION EXPL&PROD	10	20	20	430' FEL	1011' FNL	U-013769-A

RECEIVED

SEP 23 2002

DIVISION OF
OIL, GAS AND MINING

Division of Oil, Gas and Mining

OPERATOR CHANGE WORKSHEET

ROUTING
1. DJJ
2. CDW

X - Change of Operator (Well Sold) Operator Name Change/Merger

The operator of the well(s) listed below has changed, effective: **7/1/2007**

FROM: (Old Operator):	**TO:** (New Operator):
N1095-Dominion Exploration & Production, Inc	N2615-XTO Energy Inc
14000 Quail Springs Parkway, Suite 600	810 Houston St
Oklahoma City, OK 73134	Fort Worth, TX 76102
Phone: 1 (405) 749-1300	Phone: 1 (817) 870-2800

CA No. **Unit:** **RIVER BEND**

WELL NAME	SEC	TWN	RNG	API NO	ENTITY NO	LEASE TYPE	WELL TYPE	WELL STATUS
SEE ATTACHED LIST								

OPERATOR CHANGES DOCUMENTATION

Enter date after each listed item is completed

1. (R649-8-10) Sundry or legal documentation was received from the **FORMER** operator on: 8/6/2007
2. (R649-8-10) Sundry or legal documentation was received from the **NEW** operator on: 8/6/2007
3. The new company was checked on the **Department of Commerce, Division of Corporations Database on:** 8/6/2007

4a. Is the new operator registered in the State of Utah: _____ Business Number: 5655506-0143

4b. If **NO**, the operator was contacted contacted on:

5a. (R649-9-2)Waste Management Plan has been received on: IN PLACE

5b. Inspections of LA PA state/fee well sites complete on: n/a

5c. Reports current for Production/Disposition & Sundries on: ok

6. **Federal and Indian Lease Wells:** The BLM and or the BIA has approved the merger, name change, or operator change for all wells listed on Federal or Indian leases on: BLM BIA
7. **Federal and Indian Units:**
   The BLM or BIA has approved the successor of unit operator for wells listed on: _____
8. **Federal and Indian Communization Agreements ("CA"):**
   The BLM or BIA has approved the operator for all wells listed within a CA on: _____
9. **Underground Injection Control ("UIC")** The Division has approved UIC Form 5, **Transfer of Authority to Inject,** for the enhanced/secondary recovery unit/project for the water disposal well(s) listed on: _____

DATA ENTRY:

1. Changes entered in the **Oil and Gas Database on:** 9/27/2007
2. Changes have been entered on the **Monthly Operator Change Spread Sheet on:** 9/27/2007
3. Bond information entered in RBDMS on: 9/27/2007
4. Fee/State wells attached to bond in RBDMS on: 9/27/2007
5. Injection Projects to new operator in RBDMS on: 9/27/2007
6. Receipt of Acceptance of Drilling Procedures for APD/New on: 9/27/2007

BOND VERIFICATION:

1. Federal well(s) covered by Bond Number: UTB000138
2. Indian well(s) covered by Bond Number: n/a

3a. (R649-3-1) The **NEW** operator of any state/fee well(s) listed covered by Bond Number 104312762

3b. The **FORMER** operator has requested a release of liability from their bond on: 1/23/2008

The Division sent response by letter on:

LEASE INTEREST OWNER NOTIFICATION:

4. (R649-2-10) The **NEW** operator of the fee wells has been contacted and informed by a letter from the Division of their responsibility to notify all interest owners of this change on:

COMMENTS:

FORM 9

STATE OF UTAH
DEPARTMENT OF NATURAL RESOURCES
DIVISION OF OIL, GAS AND MINING

5. LEASE DESIGNATION AND SERIAL NUMBER:

SUNDRY NOTICES AND REPORTS ON WELLS

6. IF INDIAN, ALLOTTEE OR TRIBE NAME:

Do not use this form for proposals to drill new wells, significantly deepen existing wells below current bottom-hole depth, reenter plugged wells, or to drill horizontal laterals. Use APPLICATION FOR PERMIT TO DRILL form for such proposals.

7. UNIT or CA AGREEMENT NAME:

1. TYPE OF WELL: OIL WELL ☐ GAS WELL ☑ OTHER _____

8. WELL NAME and NUMBER: SEE ATTACHED

2. NAME OF OPERATOR: XTO Energy Inc. N2615

9. API NUMBER: SEE ATTACHED

3. ADDRESS OF OPERATOR: 810 Houston Street, CITY Fort Worth, STATE TX, ZIP 76102 — PHONE NUMBER: (817) 870-2800

10. FIELD AND POOL, OR WILDCAT: Natural Buttes

4. LOCATION OF WELL

FOOTAGES AT SURFACE: SEE ATTACHED — COUNTY: Uintah

QTR/QTR, SECTION, TOWNSHIP, RANGE, MERIDIAN: — STATE: UTAH

11. CHECK APPROPRIATE BOXES TO INDICATE NATURE OF NOTICE, REPORT, OR OTHER DATA

TYPE OF SUBMISSION	TYPE OF ACTION		
☑ NOTICE OF INTENT (Submit in Duplicate)	☐ ACIDIZE	☐ DEEPEN	☐ REPERFORATE CURRENT FORMATION
Approximate date work will start: _____	☐ ALTER CASING	☐ FRACTURE TREAT	☐ SIDETRACK TO REPAIR WELL
	☐ CASING REPAIR	☐ NEW CONSTRUCTION	☐ TEMPORARILY ABANDON
	☐ CHANGE TO PREVIOUS PLANS	☑ OPERATOR CHANGE	☐ TUBING REPAIR
	☐ CHANGE TUBING	☐ PLUG AND ABANDON	☐ VENT OR FLARE
☐ SUBSEQUENT REPORT (Submit Original Form Only)	☐ CHANGE WELL NAME	☐ PLUG BACK	☐ WATER DISPOSAL
Date of work completion: _____	☐ CHANGE WELL STATUS	☐ PRODUCTION (START/RESUME)	☐ WATER SHUT-OFF
	☐ COMMINGLE PRODUCING FORMATIONS	☐ RECLAMATION OF WELL SITE	☐ OTHER: _____
	☐ CONVERT WELL TYPE	☐ RECOMPLETE - DIFFERENT FORMATION	

12. DESCRIBE PROPOSED OR COMPLETED OPERATIONS. Clearly show all pertinent details including dates, depths, volumes, etc.

Effective July 1, 2007, XTO Energy Inc. has purchased the wells listed on the attachment from:

Dominion Exploration & Production, Inc.
14000 Quail Springs Parkway, Suite 600
Oklahoma City, OK 73134
N1095

James D Abercrombie (405) 749-1300
James D. Abercrombie
Sr. Vice President, General Manager - Western Business Unit

Please be advised that XTO Energy Inc. is considered to be the operator on the attached list and is responsible under the terms and conditions of the lease for the operations conducted upon the lease lands. Bond coverage is provided by Nationwide BLM Bond #104312750 and Department of Natural Resources Bond #104312762.

NAME (PLEASE PRINT) Edwin S. Ryan, Jr. — TITLE Sr. Vice President - Land Administration

SIGNATURE Edwin S. Ryan, Jr. — DATE 7/31/2007

(This space for State use only)

APPROVED 9/27/07
Earlene Russell
Division of Oil, Gas and Mining
Earlene Russell, Engineering Technician

RECEIVED
AUG 06 2007
DIV. OF OIL, GAS & MINING

(5/2000) (See Instructions on Reverse Side)

N1095 DOMINION E and P, INC. to N2615 XTO ENERGY, INC.

RIVER BEND UNIT

api	well_name	qtr_qtr	sec	twp	rng	lease_num	entity	Lease	well	stat
4304730087	OSCU 2	NWSE	03	100S	200E	U-037164	7050	Federal	GW	P
4304730266	RBU 11-18F	NESW	18	100S	200E	U-013793	7050	Federal	GW	P
4304730374	RBU 11-13E	NESW	13	100S	190E	U-013765	7050	Federal	GW	P
4304730375	RBU 11-15F	NESW	15	100S	200E	U-7206	7050	Federal	GW	P
4304730376	RBU 7-21F	SWNE	21	100S	200E	U-013793-A	7050	Federal	GW	P
4304730405	RBU 11-19F	NESW	19	100S	200E	U-013769-A	7050	Federal	GW	P
4304730408	RBU 11-10E	NESW	10	100S	190E	U-013792	7050	Federal	GW	P
4304730410	RBU 11-14E	NESW	14	100S	190E	U-013792	7050	Federal	GW	P
4304730411	RBU 11-23E	NESW	23	100S	190E	U-013766	7050	Federal	GW	P
4304730412	RBU 11-16F	NESW	16	100S	200E	U-7206	7050	Federal	GW	P
4304730585	RBU 7-11F	SWNE	11	100S	200E	U-01790	7050	Federal	GW	P
4304730689	RBU 11-3F	NESW	03	100S	200E	U-013767	7050	Federal	GW	P
4304730720	RBU 7-3E	SWNE	03	100S	190E	U-013765	7050	Federal	GW	P
4304730759	RBU 11-24E	NESW	24	100S	190E	U-013794	7050	Federal	GW	P
4304730761	RBU 7-10F	SWNE	10	100S	200E	U-7206	7050	Federal	GW	P
4304730762	RBU 6-20F	SENW	20	100S	200E	U-013793-A	7050	Federal	GW	P
4304730768	RBU 7-22F	SWNE	22	100S	200E	14-20-H62-2646	7050	Indian	GW	P
4304730887	RBU 16-3F	SESE	03	100S	200E	U-037164	7050	Federal	GW	P
4304730915	RBU 1-15E	NENE	15	100S	190E	U-013766	7050	Federal	GW	P
4304730926	RBU 1-14E	NENE	14	100S	190E	U-013792	7050	Federal	GW	P
4304730927	RBU 1-22E	NENE	22	100S	190E	U-013792	7050	Federal	GW	P
4304730970	RBU 1-23E	NENE	23	100S	190E	U-013766	7050	Federal	GW	P
4304730971	RBU 4-19F	NWNW	19	100S	200E	U-013769-A	7050	Federal	GW	P
4304730973	RBU 13-11F	SWSW	11	100S	200E	U-7206	7050	Federal	WD	A
4304731046	RBU 1-10E	NWNE	10	100S	190E	U-013792	7050	Federal	GW	S
4304731115	RBU 16-16F	SESE	16	100S	200E	U-7206	7050	Federal	GW	P
4304731140	RBU 12-18F	NWSW	18	100S	200E	U-013793	7050	Federal	GW	P
4304731141	RBU 3-24E	NENW	24	100S	190E	U-013794	7050	Federal	GW	P
4304731143	RBU 3-23E	NENW	23	100S	190E	U-013766	7050	Federal	GW	P
4304731144	RBU 9-23E	NESE	23	100S	190E	U-013766	7050	Federal	GW	P
4304731145	RBU 9-14E	NESE	14	100S	190E	U-013792	7050	Federal	GW	P
4304731160	RBU 3-15E	NENW	15	100S	190E	U-013766	7050	Federal	GW	P
4304731161	RBU 10-15E	NWSE	15	100S	190E	U-013766	7050	Federal	GW	P
4304731176	RBU 9-10E	NESE	10	100S	190E	U-013792	7050	Federal	GW	P
4304731196	RBU 3-14E	SENW	14	100S	190E	U-013792	7050	Federal	GW	P
4304731252	RBU 8-4E	SENE	04	100S	190E	U-013792	7050	Federal	GW	P
4304731322	RBU 1-19F	NENE	19	100S	200E	U-013769-A	7050	Federal	GW	P
4304731323	RBU 5-10E	SWNW	10	100S	190E	U-013792	7050	Federal	GW	P
4304731369	RBU 3-13E	NENW	13	100S	190E	U-013765	7050	Federal	GW	P
4304731518	RBU 16-3E	SESE	03	100S	190E	U-035316	7050	Federal	GW	P
4304731519	RBU 11-11F	NESW	11	100S	200E	U-7206	7050	Federal	GW	P
4304731520	RBU 1-17F	NENE	17	100S	200E	U-013769-B	7050	Federal	GW	P
4304731605	RBU 9-13E	NESE	13	100S	190E	U-013765	7050	Federal	GW	P
4304731606	RBU 3-22E	NENW	22	100S	190E	U-013792	7050	Federal	GW	P
4304731607	RBU 8-24E	SENE	24	100S	190E	U-013794	7050	Federal	GW	P
4304731608	RBU 15-18F	SWSE	18	100S	200E	U-013794	7050	Federal	GW	P

N1095 DOMINION E and P, INC. to N2615 XTO ENERGY, INC.

RIVER BEND UNIT

api	well_name	qtr_qtr	sec	twp	rng	lease_num	entity	Lease	well	stat
4304731613	RBU 5-11F	SWNW	11	100S	200E	U-7206	7050	Federal	GW	P
4304731615	RBU 4-22F	NWNW	22	100S	200E	U-0143521-A	7050	Federal	GW	S
4304731652	RBU 6-17E	SWNW	17	100S	190E	U-03535	7050	Federal	GW	P
4304731715	RBU 5-13E	SWNW	13	100S	190E	U-013765	7050	Federal	GW	P
4304731717	RBU 13-13E	SWSW	13	100S	190E	U-013765	7050	Federal	GW	P
4304731739	RBU 9-9E	NESE	09	100S	190E	U-03505	7050	Federal	GW	P
4304732033	RBU 13-14E	SWSW	14	100S	190E	U-013792	7050	Federal	GW	P
4304732037	RBU 11-3E	NESW	03	100S	190E	U-013765	7050	Federal	GW	P
4304732038	RBU 6-18F	SENW	18	100S	200E	U-013769	7050	Federal	GW	P
4304732040	RBU 15-24E	SWSE	24	100S	190E	U-013794	7050	Federal	GW	P
4304732041	RBU 5-14E	SWNW	14	100S	190E	U-013792	7050	Federal	GW	P
4304732050	RBU 12-20F	NWSW	20	100S	200E	U-0143520-A	7050	Federal	GW	P
4304732051	RBU 7-13E	SWNE	13	100S	190E	U-013765	7050	Federal	GW	P
4304732070	RBU 16-19F	SESE	19	100S	200E	U-013769-A	7050	Federal	WD	A
4304732071	RBU 9-22E	NESE	22	100S	190E	U-013792	7050	Federal	GW	P
4304732072	RBU 15-34B	SWSE	34	090S	190E	U-01773	7050	Federal	GW	P
4304732073	RBU 11-15E	NESW	15	100S	190E	U-013766	7050	Federal	GW	P
4304732074	RBU 13-21F	SWSW	21	100S	200E	U-0143520-A	7050	Federal	GW	P
4304732075	RBU 10-22F	NWSE	22	100S	200E	U-01470-A	7050	Federal	GW	P
4304732081	RBU 9-20F	NESE	20	100S	200E	U-0143520-A	7050	Federal	GW	P
4304732082	RBU 15-23E	SWSE	23	100S	190E	U-013766	7050	Federal	GW	P
4304732083	RBU 13-24E	SWSW	24	100S	190E	U-013794	7050	Federal	GW	P
4304732095	RBU 3-21E	NENW	21	100S	190E	U-013766	7050	Federal	GW	P
4304732103	RBU 15-17F	SWSE	17	100S	200E	U-013769-C	7050	Federal	GW	P
4304732105	RBU 13-19F	SWSW	19	100S	200E	U-013769-A	7050	Federal	GW	P
4304732107	RBU 1-21E	NENE	21	100S	190E	U-013766	7050	Federal	GW	P
4304732128	RBU 9-21E	NESE	21	100S	190E	U-013766	7050	Federal	GW	P
4304732129	RBU 9-17E	NESE	17	100S	190E	U-03505	7050	Federal	GW	P
4304732133	RBU 13-14F	SWSW	14	100S	200E	U-013793-A	7050	Federal	GW	P
4304732134	RBU 9-11F	NESE	11	100S	200E	U-7206	7050	Federal	GW	P
4304732138	RBU 5-21F	SWNW	21	100S	200E	U-013793	7050	Federal	GW	P
4304732146	RBU 1-20E	NENE	20	100S	190E	U-03505	7050	Federal	GW	P
4304732149	RBU 8-18F	SENE	18	100S	200E	U-013769	7050	Federal	GW	P
4304732153	RBU 13-23E	SWSW	23	100S	190E	U-13766	7050	Federal	GW	P
4304732154	RBU 5-24E	SWNW	24	100S	190E	U-013794	7050	Federal	GW	P
4304732156	RBU 5-14F	SWNW	14	100S	200E	U-013793A	7050	Federal	GW	P
4304732166	RBU 7-15E	SWNE	15	100S	190E	U-013766	7050	Federal	GW	P
4304732167	RBU 15-13E	SWSE	13	100S	190E	U-013765	7050	Federal	GW	P
4304732189	RBU 13-10F	SWSW	10	100S	200E	14-20-H62-2645	7050	Indian	GW	P
4304732190	RBU 15-10E	SWSE	10	100S	190E	U-013792	7050	Federal	GW	P
4304732191	RBU 3-17FX	NENW	17	100S	200E	U-013769-C	7050	Federal	GW	P
4304732197	RBU 13-15E	SWSW	15	100S	190E	U-013766	7050	Federal	GW	P
4304732198	RBU 7-22E	SWNE	22	100S	190E	U-013792	7050	Federal	GW	P
4304732199	RBU 5-23E	SWNW	23	100S	190E	U-013766	7050	Federal	GW	P
4304732201	RBU 13-18F	SWSW	18	100S	200E	U-013793	7050	Federal	GW	S
4304732211	RBU 15-15E	SWSE	15	100S	190E	U-013766	7050	Federal	GW	P

N1095 DOMINION E and P, INC. to N2615 XTO ENERGY, INC.

RIVER BEND UNIT

api	well_name	qtr_qtr	sec	twp	rng	lease_num	entity	Lease	well	stat
4304732213	RBU 5-19F	SWNW	19	100S	200E	U-013769-A	7050	Federal	GW	P
4304732217	RBU 9-17F	NESE	17	100S	200E	U-013769-C	7050	Federal	GW	P
4304732219	RBU 15-14E	SWSE	14	100S	190E	U-013792	7050	Federal	GW	P
4304732220	RBU 5-3E	SWNW	03	100S	190E	U-03505	7050	Federal	GW	P
4304732228	RBU 9-3E	NESE	03	100S	190E	U-035316	7050	Federal	GW	P
4304732239	RBU 7-14E	SWNE	14	100S	190E	U-103792	7050	Federal	GW	P
4304732240	RBU 9-14F	NESE	14	100S	200E	U-013793-A	7050	Federal	GW	P
4304732242	RBU 5-22E	SWNW	22	100S	190E	U-013792	7050	Federal	GW	P
4304732263	RBU 8-13E	SENE	13	100S	190E	U-013765	7050	Federal	GW	P
4304732266	RBU 9-21F	NESE	21	100S	200E	U-0143520-A	7050	Federal	GW	P
4304732267	RBU 5-10F	SWNW	10	100S	200E	U-7206	7050	Federal	GW	P
4304732268	RBU 9-10F	NESE	10	100S	200E	U-7206	7050	Federal	GW	P
4304732269	RBU 4-15F	NWNW	15	100S	200E	INDIAN	7050	Indian	GW	PA
4304732270	RBU 14-22F	SESW	22	100S	200E	U-0143519	7050	Federal	GW	P
4304732276	RBU 5-21E	SWNW	21	100S	190E	U-013766	7050	Federal	GW	P
4304732289	RBU 7-10E	SWNE	10	100S	190E	U-013792	7050	Federal	GW	P
4304732290	RBU 5-17F	SWNW	17	100S	200E	U-013769-C	7050	Federal	GW	P
4304732293	RBU 3-3E	NENW	03	100S	190E	U-013765	7050	Federal	GW	P
4304732295	RBU 13-22E	SWSW	22	100S	190E	U-013792	7050	Federal	GW	P
4304732301	RBU 7-21E	SWNE	21	100S	190E	U-013766	7050	Federal	GW	P
4304732309	RBU 15-21F	SWSE	21	100S	200E	U-0143520-A	7050	Federal	GW	P
4304732310	RBU 15-20F	SWSE	20	100S	200E	U-0143520-A	7050	Federal	GW	P
4304732312	RBU 9-24E	NESE	24	100S	190E	U-013794	7050	Federal	GW	P
4304732313	RBU 3-20F	NENW	20	100S	200E	U-013793-A	7050	Federal	GW	P
4304732315	RBU 11-21F	NESW	21	100S	200E	U-0143520-A	7050	Federal	GW	P
4304732317	RBU 15-22E	SWSE	22	100S	190E	U-013792	7050	Federal	GW	P
4304732328	RBU 3-19FX	NENW	19	100S	200E	U-013769-A	7050	Federal	GW	P
4304732331	RBU 2-11F	NWNE	11	100S	200E	U-01790	7050	Federal	GW	P
4304732347	RBU 3-11F	NENW	11	100S	200E	U-7206	7050	Federal	GW	P
4304732391	RBU 2-23F	NWNE	23	100S	200E	U-013793-A	7050	Federal	GW	S
4304732392	RBU 11-14F	NESW	14	100S	200E	U-013793-A	7050	Federal	GW	P
4304732396	RBU 3-21F	NENW	21	100S	200E	U-013793-A	7050	Federal	GW	P
4304732407	RBU 15-14F	SWSE	14	100S	200E	U-013793-A	7050	Federal	GW	P
4304732408	RBU 4-23F	NWNW	23	100S	200E	U-013793-A	7050	Federal	GW	P
4304732415	RBU 3-10EX (RIG SKID)	NENW	10	100S	190E	UTU-035316	7050	Federal	GW	P
4304732483	RBU 5-24EO	SWNW	24	100S	190E	U-013794	11719	Federal	OW	S
4304732512	RBU 8-11F	SENE	11	100S	200E	U-01790	7050	Federal	GW	P
4304732844	RBU 15-15F	SWSE	15	100S	200E	14-20-H62-2646	7050	Indian	GW	P
4304732899	RBU 3-14F	NENW	14	100S	200E	U-013793-A	7050	Federal	GW	P
4304732900	RBU 8-23F	SENE	23	100S	200E	U-013793-A	7050	Federal	GW	P
4304732901	RBU 12-23F	NWSW	23	100S	200E	U-01470-A	7050	Federal	GW	P
4304732902	RBU 1-15F	NENE	15	100S	200E	U-7260	7050	Federal	GW	S
4304732903	RBU 3-15F	NENW	15	100S	200E	U-7260	7050	Federal	GW	P
4304732904	RBU 9-15F	NESE	15	100S	200E	U-7260	7050	Federal	GW	P
4304732934	RBU 3-10F	NENW	10	100S	200E	U-7206	7050	Federal	GW	P
4304732969	RBU 11-10F	NESW	10	100S	200E	U-7206	7050	Federal	GW	P

N1095 DOMINION E and P, INC. to N2615 XTO ENERGY, INC.

RIVER BEND UNIT

api	well_name	qtr_qtr	sec	twp	rng	lease_num	entity	Lease	well	stat
4304732970	RBU 12-15F	NWSW	15	100S	200E	U-7206	7050	Federal	GW	P
4304732971	RBU 15-16F	SWSE	16	100S	200E	U-7206	7050	Federal	GW	S
4304732972	RBU 1-21F	NENE	21	100S	200E	U-013793-A	7050	Federal	GW	P
4304732989	RBU 13-10E	SWSW	10	100S	190E	U-013792	7050	Federal	GW	P
4304732990	RBU 13-18F2	SWSW	18	100S	200E	U-013793	7050	Federal	GW	P
4304732991	RBU 6-19F	SENW	19	100S	200E	U-013769-A	7050	Federal	GW	P
4304733033	RBU 7-23E	NWNE	23	100S	190E	U-013766	7050	Federal	GW	P
4304733034	RBU 9-18F	NESE	18	100S	200E	U-013794	7050	Federal	GW	P
4304733035	RBU 14-19F	SESW	19	100S	200E	U-013769-A	7050	Federal	GW	P
4304733087	RBU 6-23F	SENW	23	100S	200E	U-013793-A	7050	Federal	GW	P
4304733088	RBU 1-10F	NENE	10	100S	200E	U-7206	7050	Federal	GW	P
4304733089	RBU 8-22F	SENE	22	100S	200E	U-0143521	7050	Federal	GW	P
4304733090	RBU 11-22F	NESW	22	100S	200E	U-0143519	7050	Federal	GW	P
4304733091	RBU 16-22F	SESE	22	100S	200E	U-01470-A	7050	Federal	GW	P
4304733156	RBU 4-14E	NWNW	14	100S	190E	U-013792	7050	Federal	GW	P
4304733157	RBU 7-19F	SWNE	19	100S	200E	U-013769-A	7050	Federal	GW	P
4304733158	RBU 7-20F	SWNE	20	100S	200E	U-013793-A	7050	Federal	GW	P
4304733159	RBU 7-24E	SWNE	24	100S	190E	U-013794	7050	Federal	GW	P
4304733160	RBU 8-15E	SENE	15	100S	190E	U-013766	7050	Federal	GW	P
4304733161	RBU 16-10E	SESE	10	100S	190E	U-013792	7050	Federal	GW	P
4304733194	RBU 2-14E	NWNE	14	100S	190E	U-013792	7050	Federal	GW	P
4304733272	RBU 13-3F	SWSW	03	100S	200E	U-013767	7050	Federal	GW	P
4304733361	RBU 5-3F	SWNW	03	100S	200E	U-013767	7050	Federal	GW	P
4304733362	RBU 15-10F	SWSE	10	100S	200E	U-7206	7050	Federal	GW	P
4304733363	RBU 5-16F	SWNW	16	100S	200E	U-7206	7050	Federal	GW	P
4304733365	RBU 12-14E	NWSW	14	100S	190E	U-013792	7050	Federal	GW	P
4304733366	RBU 5-18F	SWNW	18	100S	200E	U-013769	7050	Federal	GW	P
4304733367	RBU 10-23F	NWSE	23	100S	200E	U-01470-A	7050	Federal	GW	P
4304733368	RBU 14-23F	SESW	23	100S	200E	U-01470-A	7050	Federal	GW	S
4304733424	RBU 5-20F	SWNW	20	100S	200E	U-013793-A	7050	Federal	GW	P
4304733643	RBU 2-13E	NWNE	13	100S	190E	U-013765	7050	Federal	GW	P
4304733644	RBU 4-13E	NWNW	13	100S	190E	U-013765	7050	Federal	GW	P
4304733714	RBU 4-23E	NWNW	23	100S	190E	U-013766	7050	Federal	GW	P
4304733715	RBU 6-13E	SENW	13	100S	190E	U-013765	7050	Federal	GW	P
4304733716	RBU 10-14E	NWSE	14	100S	190E	U-013792	7050	Federal	GW	P
4304733838	RBU 8-10E	SENE	10	100S	190E	U-013792	7050	Federal	GW	P
4304733839	RBU 12-23E	NWSW	23	100S	190E	U-013766	7050	Federal	GW	P
4304733840	RBU 12-24E	NWSW	24	100S	190E	U-013794	7050	Federal	GW	P
4304733841	RBU 14-23E	SESW	23	100S	190E	U-013766	7050	Federal	GW	P
4304734302	RBU 1-23F	NENE	23	100S	200E	UTU-013793-A	7050	Federal	GW	P
4304734661	RBU 16-15E	SESE	15	100S	190E	U-013766	7050	Federal	GW	P
4304734662	RBU 10-14F	NWSE	14	100S	200E	U-013793-A	7050	Federal	GW	P
4304734663	RBU 6-14E	SENW	14	100S	190E	U-013792	7050	Federal	GW	P
4304734670	RBU 8-23E	NENE	23	100S	190E	U-013766	7050	Federal	GW	P
4304734671	RBU 4-24E	NENE	23	100S	190E	U-013766	7050	Federal	GW	P
4304734701	RBU 12-11F	SENW	11	100S	200E	U-7206	7050	Federal	GW	P

N1095 DOMINION E and P, INC. to N2615 XTO ENERGY, INC.

RIVER BEND UNIT

api	well_name	qtr_qtr	sec	twp	rng	lease_num	entity	Lease	well	stat
4304734702	RBU 2-15E	NWNE	15	100S	190E	U-013766	7050	Federal	GW	P
4304734703	RBU 4-17F	NWNW	17	100S	200E	U-013769-C	7050	Federal	GW	P
4304734745	RBU 10-20F	NESE	20	100S	200E	U-0143520-A	7050	Federal	GW	P
4304734749	RBU 7-18F	SWNE	18	100S	200E	U-013769	7050	Federal	GW	P
4304734750	RBU 12-10F	SWSW	10	100S	200E	14-20-H62-2645	7050	Indian	GW	P
4304734810	RBU 10-13E	NWSE	13	100S	190E	U-013765	7050	Federal	GW	P
4304734812	RBU 1-24E	NENE	24	100S	190E	U-013794	7050	Federal	GW	P
4304734826	RBU 12-21F	NESE	20	100S	200E	U-0143520-A	7050	Federal	GW	P
4304734828	RBU 4-15E	NWNW	15	100S	190E	U-013766	7050	Federal	GW	P
4304734844	RBU 14-14E	SESW	14	100S	190E	U-013792	7050	Federal	GW	P
4304734845	RBU 10-24E	NWSE	24	100S	190E	U-013794	7050	Federal	GW	P
4304734888	RBU 4-21E	NWNW	21	100S	190E	U-013766	7050	Federal	GW	P
4304734889	RBU 16-24E	SESE	24	100S	190E	U-13794	7050	Federal	GW	P
4304734890	RBU 12-18F2	NWSW	18	100S	200E	U-013793	7050	Federal	GW	P
4304734891	RBU 10-23E	NESW	23	100S	190E	U-013766	7050	Federal	GW	P
4304734892	RBU 8-22E	SENE	22	100S	190E	U-013792	7050	Federal	GW	P
4304734906	RBU 6-22E	SENW	22	100S	190E	U-013792	7050	Federal	GW	P
4304734907	RBU 2-24E	NWNE	24	100S	190E	U-013794	7050	Federal	GW	P
4304734910	RBU 4-16F	NWNW	16	100S	200E	U-7206	7050	Federal	GW	P
4304734911	RBU 12-19F	NWSW	19	100S	200E	U-013769-A	7050	Federal	GW	P
4304734912	RBU 14-20F	SESW	20	100S	200E	U-0143520-A	7050	Federal	GW	P
4304734942	RBU 1-22F	NWNW	23	100S	200E	U-013793-A	7050	Federal	GW	P
4304734945	RBU 8-19F	SENE	19	100S	200E	U-013769-A	7050	Federal	GW	P
4304734946	RBU 8-20F	SENE	20	100S	200E	U-013793-A	7050	Federal	GW	P
4304734962	RBU 12-17F	NWSW	17	100S	200E	U-013769-C	7050	Federal	GW	P
4304734963	RBU 2-17F	NWNE	17	100S	200E	U-013769-C	14117	Federal	GW	P
4304734966	RBU 14-18F	SESW	18	100S	200E	U-013793	7050	Federal	GW	P
4304734967	RBU 10-18F	NWSE	18	100S	200E	U-013794	7050	Federal	GW	P
4304734968	RBU 10-19F	NWSE	19	100S	200E	U-013769-A	7050	Federal	GW	P
4304734969	RBU 10-3E	NWSE	03	100S	190E	U-035316	7050	Federal	GW	P
4304734970	RBU 12-3E	NWSW	03	100S	190E	U-013765	7050	Federal	GW	P
4304734971	RBU 15-3E	SWSE	03	100S	190E	U-35316	7050	Federal	GW	P
4304734974	RBU 12-10E	NWSW	10	100S	190E	U-013792	14025	Federal	GW	P
4304734975	RBU 14-10E	NENW	15	100S	190E	U-013766	7050	Federal	GW	P
4304734976	RBU 16-13E	SESE	13	100S	190E	U-013765	7050	Federal	GW	P
4304734977	RBU 8-14E	SENE	14	100S	190E	U-013792	7050	Federal	GW	P
4304734978	RBU 6-15E	SENW	15	100S	190E	U-013766	7050	Federal	GW	P
4304734979	RBU 12-15E	NWSW	15	100S	190E	U-013766	7050	Federal	GW	P
4304734981	RBU 16-17E	SESE	17	100S	190E	U-013766	7050	Federal	GW	P
4304734982	RBU 8-21E	SENE	21	100S	190E	U-013766	7050	Federal	GW	P
4304734983	RBU 4-22E	NWNW	22	100S	190E	U-013792	7050	Federal	GW	P
4304734986	RBU 2-20F	NWNE	20	100S	200E	U-03505	7050	Federal	GW	P
4304734987	RBU 9-20E	SWNW	21	100S	190E	U-03505	7050	Federal	GW	P
4304734989	RBU 7-20E	NENE	20	100S	190E	U-03505	7050	Federal	GW	P
4304734990	RBU 8-20E	SWNW	21	100S	190E	U-03505	14164	Federal	GW	P
4304735041	RBU 16-23E	SWSE	23	100S	190E	U-013766	7050	Federal	GW	P

N1095 DOMINION E and P, INC. to N2615 XTO ENERGY, INC.

RIVER BEND UNIT

api	well_name	qtr_qtr	sec	twp	rng	lease_num	entity	Lease	well	stat
4304735042	RBU 12-22E	NWSW	22	100S	190E	U-013792	14165	Federal	GW	P
4304735058	RBU 7-23F	SWNE	23	100S	200E	U-013793-A	7050	Federal	GW	P
4304735059	RBU 12-13E	NWSW	13	100S	190E	U-013765	7050	Federal	GW	P
4304735060	RBU 14-13E	SESW	13	100S	190E	U-013765	7050	Federal	GW	P
4304735061	RBU 2-22E	NWNE	22	100S	190E	U-013792	7050	Federal	GW	P
4304735062	RBU 6-24E	SENW	24	100S	190E	U-013794	7050	Federal	GW	P
4304735082	RBU 4-17E	NWNW	17	100S	190E	U-03505	7050	Federal	GW	P
4304735086	RBU 16-14E	NENE	23	100S	190E	U-013792	7050	Federal	GW	P
4304735087	RBU 2-3E	NWNE	03	100S	190E	U-013765	7050	Federal	GW	P
4304735088	RBU 6-3E	SENW	03	100S	190E	U-03505	7050	Federal	GW	P
4304735100	RBU 10-10E	NWSE	10	100S	190E	U-013792	7050	Federal	GW	P
4304735101	RBU 16-22E	SESE	22	100S	190E	U-013792	7050	Federal	GW	P
4304735112	RBU 14-24E	SESW	24	100S	190E	U-013794	7050	Federal	GW	P
4304735129	RBU 6-21F	SENW	21	100S	200E	U-013793-A	7050	Federal	GW	P
4304735170	RBU 1-9E	NESE	09	100S	190E	U-03505	7050	Federal	GW	P
4304735171	RBU 16-9E	NESE	09	100S	190E	U-013765	7050	Federal	GW	P
4304735232	RBU 14-21F	SESW	21	100S	200E	U-0143520	7050	Federal	GW	P
4304735250	RBU 13-19F2	NWSW	19	100S	200E	U-013769-A	7050	Federal	GW	P
4304735251	RBU 15-19F	SWSE	19	100S	200E	U-013769-A	7050	Federal	GW	P
4304735270	RBU 16-21E	SESE	21	100S	190E	U-013766	7050	Federal	GW	P
4304735304	RBU 13-20F	SWSW	20	100S	200E	U-013769	7050	Federal	GW	P
4304735305	RBU 4-21F	NWNW	21	100S	200E	U-013793-A	7050	Federal	GW	P
4304735306	RBU 16-21F	SESE	21	100S	200E	U-0143520-A	7050	Federal	GW	P
4304735468	RBU 15-22F	SWSE	22	100S	200E	U-01470-A	7050	Federal	GW	P
4304735469	RBU 11-23F	SENW	23	100S	200E	U-01470A	7050	Federal	GW	P
4304735549	RBU 1-14F	NENE	14	100S	200E	UTU-013793-A	7050	Federal	GW	P
4304735640	RBU 2-21E	NWNE	21	100S	190E	U-013766	7050	Federal	GW	P
4304735644	RBU 10-17E	NWSE	17	100S	190E	U-013766	7050	Federal	GW	P
4304735645	RBU 12-21E	NWSW	21	100S	190E	U-013766	7050	Federal	GW	P
4304736200	RBU 8-17E	SWNE	17	100S	190E	U-013766	7050	Federal	GW	P
4304736201	RBU 15-17EX	SWSE	17	100S	190E	U-013766	7050	Federal	GW	P
4304736293	RBU 2-10E	NWNE	10	100S	190E	U-013792	7050	Federal	GW	P
4304736294	RBU 6-10E	NENW	10	100S	190E	U-013792	7050	Federal	GW	P
4304736296	RBU 6-21E	SENW	21	100S	190E	U-013766	7050	Federal	GW	P
4304736297	RBU 10-22E	NWSE	22	100S	190E	U-013792	7050	Federal	GW	P
4304736318	RBU 14-22E	SESW	22	100S	190E	U-013792	7050	Federal	GW	P
4304736427	RBU 9-15E	NESE	15	100S	190E	U-013766	7050	Federal	GW	DRL
4304736428	RBU 2-17E	NWNE	17	100S	190E	U-013766	7050	Federal	GW	P
4304736429	RBU 1-17E	NENE	17	100S	190E	U-013766	7050	Federal	GW	DRL
4304736432	RBU 3-19F2	NWNW	19	100S	200E	U-013769-A	15234	Federal	GW	P
4304736433	RBU 14-17F	SESW	17	100S	200E	U-03505	7050	Federal	GW	P
4304736434	RBU 2-19F	NWNE	19	100S	200E	U-013769-A	7050	Federal	GW	P
4304736435	RBU 5-19FX	SWNW	19	100S	200E	U-013769-A	15855	Federal	GW	P
4304736436	RBU 4-20F	NWNW	20	100S	200E	U-013793-A	7050	Federal	GW	P
4304736605	RBU 16-14F	SESE	14	100S	200E	U-013793A	7050	Federal	GW	P
4304736608	RBU 4-3E	NWNW	03	100S	190E	U-035316	7050	Federal	GW	P

N1095 DOMINION E and P, INC. to N2615 XTO ENERGY, INC.

RIVER BEND UNIT

api	well_name	qtr_qtr	sec	twp	rng	lease_num	entity	Lease	well	stat
4304736609	RBU 8-3E	SENE	03	100S	190E	U-013765	7050	Federal	GW	P
4304736610	RBU 14-3E	SESW	03	100S	190E	U-013765	7050	Federal	GW	P
4304736686	RBU 13-3E	NWSW	03	100S	190E	U-013765	15235	Federal	GW	P
4304736810	RBU 1-3E	NENE	03	100S	190E	U-013765	7050	Federal	GW	DRL
4304736850	RBU 2-10F	NWNE	10	100S	200E	U-7206	7050	Federal	GW	P
4304736851	RBU 8-21F	SENE	21	100S	200E	U-013793-A	7050	Federal	GW	P
4304737033	RBU 4-10E	SWNW	10	100S	190E	U-035316	7050	Federal	GW	P
4304737057	RBU 11-17E	NWSE	17	100S	190E	U-03505	7050	Federal	GW	DRL
4304737058	RBU 3-17E	NENW	17	100S	190E	U-03505	7050	Federal	GW	P
4304737201	RBU 3-23F	NENW	23	100S	200E	U-013793-A	7050	Federal	OW	P
4304737341	RBU 11-20F	NESW	20	100S	200E	U-0143520-A	7050	Federal	GW	P
4304737342	RBU 5-15F	SWNW	15	100S	200E	U-7206	7050	Federal	OW	P
4304737343	RBU 10-16F	NWSE	16	100S	200E	U-7206	7050	Federal	OW	P
4304737344	RBU 9-16F	NESE	16	100S	200E	U-7206	7050	Federal	OW	S
4304737450	RBU 14-17E	SESW	17	100S	190E	U-03505	7050	Federal	GW	P
4304737747	RBU 15-9E	NWNE	16	100S	190E	U-013765	7050	Federal	GW	DRL
4304737893	RBU 9-4EA	SENE	04	100S	190E	U-03505	7050	Federal	GW	P
4304737998	RBU 13-23F	SWSW	23	100S	200E	U-01470-A	7050	Federal	GW	P
4304738181	RBU 12-4E	SWNW	04	100S	190E	U-03576	99999	Federal	GW	DRL
4304738182	RBU 11-4E	SE/4	04	100S	190E	U-03505	99999	Federal	GW	DRL
4304738294	RBU 2-4E	NWNE	04	100S	190E	U-013792	7050	Federal	GW	DRL
4304738295	RBU 5-4E	SWNW	04	100S	190E	U-03576	99999	Federal	GW	DRL
4304738543	RBU 28-18F	NESE	13	100S	190E	U 013793-A	7050	Federal	GW	DRL
4304738548	RBU 32-13E	NESE	13	100S	190E	U-013765	7050	Federal	GW	DRL
4304738555	RBU 27-18F	SWSW	18	100S	200E	U-013793	7050	Federal	GW	DRL
4304738556	RBU 27-18F2	SWSW	18	100S	200E	U-013793	7050	Federal	GW	DRL
4304738557	RBU 30-18F	SWSW	18	100S	200E	U-013793	7050	Federal	GW	P
4304738558	RBU 29-18F	SWSW	18	100S	200E	U-013793	7050	Federal	GW	DRL
4304738595	RBU 31-10E	NENE	15	100S	190E	U-013792	7050	Federal	GW	DRL
4304738596	RBU 17-15E	NENE	15	100S	190E	U-013766	7050	Federal	GW	DRL
4304738780	RBU 8B-17E	SENE	17	100S	190E	U-013766	7050	Federal	GW	DRL

N1095 DOMINION E and P, INC. to N2615 XTO ENERGY, INC.

RIVER BEND UNIT

api	well_name	qtr_qtr	sec	twp	rng	lease_num	entity	Lease	well	stat
4304730153	NATURAL 1-2	SENW	02	100S	200E	ML-10716	11377	State	OW	PA
4304730260	RBU 11-16E	NESW	16	100S	190E	ML-13214	7050	State	GW	S
4304730583	RBU 11-36B	NESW	36	090S	190E	ML-22541	99998	State	NA	PA
4304730608	RBU 8-16D	SENE	16	100S	180E	ML-13216	99998	State	NA	PA
4304730760	RBU 11-2F	NESW	02	100S	200E	ML-10716	9966	State	OW	S
4304731740	RBU 1-16E	NENE	16	100S	190E	ML-13214	7050	State	GW	P
4304732026	RBU 16-2F	SESE	02	100S	200E	ML-10716	7050	State	GW	P
4304732042	RBU 9-16E	NESE	16	100S	190E	ML-13214	7050	State	GW	P
4304732108	RBU 14-2F	SESW	02	100S	200E	ML-10716	7050	State	GW	P
4304732136	RBU 8-2F	SENE	02	100S	200E	ML-10716	7050	State	GW	P
4304732137	RBU 5-16E	SWNW	16	100S	190E	ML-13214	7050	State	GW	P
4304732245	RBU 7-16E	SWNE	16	100S	190E	ML-13214	7050	State	GW	PA
4304732250	RBU 13-16E	SWSW	16	100S	190E	ML-13214	7050	State	GW	S
4304732292	RBU 15-16E	SWSE	16	100S	190E	ML-13214	7050	State	GW	PA
4304732314	RBU 10-2F	NWSE	02	100S	200E	ML-10716	7050	State	GW	P
4304732352	RBU 3-16F	NENW	16	100S	200E	ML-3393-A	7050	State	GW	P
4304733360	RBU 1-16F	NENE	16	100S	200E	ML-3393	7050	State	GW	P
4304734061	RBU 6-16E	SWNE	16	100S	190E	ML-13214	7050	State	GW	P
4304734167	RBU 1-2F	NENE	02	100S	200E	ML-10716		State	GW	LA
4304734315	STATE 11-2D	NESW	02	100S	180E	ML-26968		State	GW	LA
4304734903	RBU 14-16E	SWSW	16	100S	190E	ML-13214	7050	State	D	PA
4304735020	RBU 8-16E	SENE	16	100S	190E	ML-13214	7050	State	GW	P
4304735021	RBU 10-16E	SWSE	16	100S	190E	ML-13214	7050	State	GW	P
4304735022	RBU 12-16E	NESW	16	100S	190E	ML-13214	7050	State	GW	P
4304735023	RBU 16-16E	SWSW	15	100S	190E	ML-13214	7050	State	GW	P
4304735033	RBU 2-16E	NWNE	16	100S	190E	ML-13214	7050	State	GW	P
4304735081	RBU 15-2F	SWSE	02	100S	200E	ML-10716	7050	State	GW	P
4304735348	RBU 13-16F	NWNW	21	100S	200E	ML-3394	7050	State	GW	DRL
4304736169	RBU 4-16E	NENW	16	100S	190E	ML-13214	7050	State	GW	P
4304736170	RBU 3-16E	NENW	16	100S	190E	ML-13214	7050	State	GW	P

United States Department of the Interior

BUREAU OF LAND MANAGEMENT
Utah State Office
P.O. Box 45155
Salt Lake City, UT 84145-0155

TAKE PRIDE IN AMERICA

IN REPLY REFER TO
3180
UT-922

Dominion Exploration & Production, Inc.
Attn: James D. Abercrombie
14000 Quail Springs Parkway, #600
Oklahoma City, OK 73134-2600

August 10, 2007

Re: River Bend Unit
Uintah County, Utah

Gentlemen:

On August 8, 2007, we received an indenture dated June 30, 2007, whereby Dominion Exploration & Production, Inc. resigned as Unit Operator and XTO Energy Inc. was designated as Successor Unit Operator for the River Bend Unit, Uintah County, Utah.

This indenture was executed by all required parties and the signatory parties have complied with Sections 5 and 6 of the unit agreement. The instrument is hereby approved effective August 15, 2007. In approving this designation, the Authorized Officer neither warrants nor certifies that the designated party has obtained all required approval that would entitle it to conduct operations under the River Bend Unit Agreement.

Your statewide oil and gas bond No. UTB000138 will be used to cover all operations within the River Bend Unit.

It is requested that you notify all interested parties of the change in unit operator. Copies of the approved instruments are being distributed to the appropriate federal offices, with one copy returned herewith.

Sincerely,

/s/ Greg J. Noble

Greg J. Noble
Acting Chief, Branch of Fluid Minerals

Enclosure

RECEIVED
AUG 16 2007
DIV. OF OIL, GAS & MINING