FILE NOTATIONS

Entered in NID File .....✓..... Checked by Chief .....

Location Map Pinned .....✓..... Approval Letter .....

Card Indexed .....✓..... Disapproval Letter .....

COMPLETION DATA:

Date Well Completed ..... Location Inspected .....

OW..... WW..... TA..... Bond released

GW..... OS..... PA..... State or Fee Land .....

LOGS FILED

Driller's Log.....

Electric Logs (No.) .....

E..... I..... Dual I Lat..... GR-N..... Micro.....

.. Lat..... Mi-L..... Sonic.....

Form 9-331 C
(May 1963)

SUBMIT IN TRIPLICATE*
(Other instructions on reverse side)

Form approved.
Budget Bureau No. 42-R1425.

UNITED STATES
DEPARTMENT OF THE INTERIOR
GEOLOGICAL SURVEY

APPLICATION FOR PERMIT TO DRILL, DEEPEN, OR PLUG BACK

5. LEASE DESIGNATION AND SERIAL NO.: U-082

6. IF INDIAN, ALLOTTEE OR TRIBE NAME:

7. UNIT AGREEMENT NAME: Red Wash Unit

8. FARM OR LEASE NAME:

9. WELL NO.: 234 (32-24B)

10. FIELD AND POOL, OR WILDCAT: Red Wash-Green River

11. SEC., T., R., M., OR BLK. AND SURVEY OR AREA: S 24, T7S, R23E, SLBM

12. COUNTY OR PARISH: Uintah

13. STATE: Utah

1a. TYPE OF WORK: DRILL [X] DEEPEN [ ] PLUG BACK [ ]

b. TYPE OF WELL: OIL WELL [X] GAS WELL [ ] OTHER SINGLE ZONE [ ] MULTIPLE ZONE [ ]

2. NAME OF OPERATOR: Chevron U. S.A. Inc.

3. ADDRESS OF OPERATOR: P. O. Box 599 Denver, Colorado

4. LOCATION OF WELL (Report location clearly and in accordance with any State requirements.*)
At surface: 1980' FNL & 1980' FEL (SW¼NE¼)
At proposed prod. zone:

14. DISTANCE IN MILES AND DIRECTION FROM NEAREST TOWN OR POST OFFICE*: ±15 miles south and east from Jensen, Utah

15. DISTANCE FROM PROPOSED* LOCATION TO NEAREST PROPERTY OR LEASE LINE, FT. (Also to nearest drlg. unit line, if any): 1980'

16. NO. OF ACRES IN LEASE: 40 ac. spacing

17. NO. OF ACRES ASSIGNED TO THIS WELL: 40

18. DISTANCE FROM PROPOSED LOCATION* TO NEAREST WELL, DRILLING, COMPLETED, OR APPLIED FOR, ON THIS LEASE, FT.: ±1320

19. PROPOSED DEPTH: 5700'

20. ROTARY OR CABLE TOOLS: Rotary

21. ELEVATIONS (Show whether DF, RT, GR, etc.): GL 5678'

22. APPROX. DATE WORK WILL START*: Nov. 20, 1977

23. PROPOSED CASING AND CEMENTING PROGRAM

SIZE OF HOLE	SIZE OF CASING	WEIGHT PER FOOT	SETTING DEPTH	QUANTITY OF CEMENT
12-1/4"	8-5/8"	24#	300	To Surface
7-7/8"	5-1/2"	15.5#	TD	±400 sxs

We propose to drill this development well to an estimated TD of 5700' to test the Green River Formation.

Attached: Drilling Procedure
Certified Plat
Chevron Class III BOP Requirements
Multi-Point Surface Use Plan w/attachments

3 - USGS-SLC
2 - State
1 - USGS-Vernal
3 - Partners
1 - JCB
1 - ALF
1 - DBB
1 - Sec. 723
1 - File

APPROVED BY THE DIVISION OF
OIL, GAS, AND MINING
DATE: 8-4-77
BY: Glen B. Fright

IN ABOVE SPACE DESCRIBE PROPOSED PROGRAM: If proposal is to deepen or plug back, give data on present productive zone and proposed new productive zone. If proposal is to drill or deepen directionally, give pertinent data on subsurface locations and measured and true vertical depths. Give blowout preventer program, if any.

24.
SIGNED E. T. Krysuik TITLE E. T. KRYSUIK Division Drlg. Supt. DATE 8-2-77

(This space for Federal or State office use)
PERMIT NO. 43-047-30313 APPROVAL DATE
APPROVED BY TITLE DATE
CONDITIONS OF APPROVAL, IF ANY:

*See Instructions On Reverse Side

T7S, R23E, S.L.B.&M.

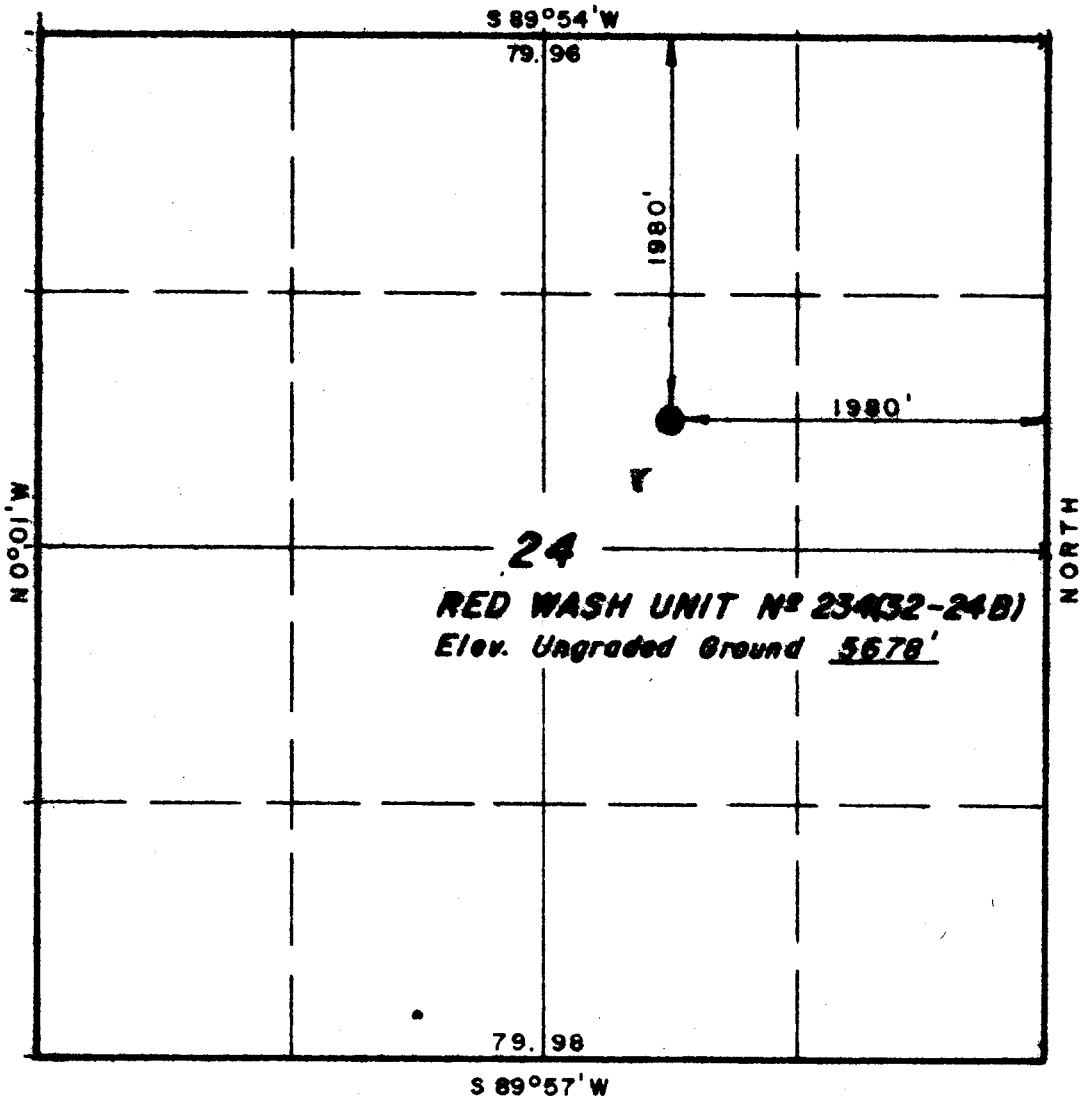

X = Section Corners Located.

PROJECT

CHEVRON U.S.A., INC

Well location, *RED WASH UNIT Nº 234 (32-24B)*, located as shown in the SW1/4 NE1/4 Section 24, T7S, R23E, S.L.B.&M. Uintah County, Utah.

CERTIFICATE

THIS IS TO CERTIFY THAT THE ABOVE PLAT WAS PREPARED FROM FIELD NOTES OF ACTUAL SURVEYS MADE BY ME OR UNDER MY SUPERVISION AND THAT THE SAME ARE TRUE AND CORRECT TO THE BEST OF MY KNOWLEDGE AND BELIEF.

REGISTERED LAND SURVEYOR
REGISTRATION Nº 2454
STATE OF UTAH

UINTAH ENGINEERING & LAND SURVEYING
P. O. BOX Q — 110 EAST - FIRST SOUTH
VERNAL, UTAH - 84078

SCALE 1"= 1000'	DATE 7/22/77
PARTY NJM HM SS RS GP	REFERENCES GLO Plat
WEATHER Warm	FILE CHEVRON USA, INC.

ATTACHMENT 2-A

SUMMARY OF ENVIRONMENTAL IMPACT EVALUATION

EIA NO. 665

DATE 8-10-77

OPERATOR Chevron USA

LEASE # U-082

WELL NO. 23H (32-24B)

LOC. ¼SW¼NE SEC. 24

T. 7S R. 23E

COUNTY Uintah STATE UT

FIELD Red Wash Gusher

USGS Cook

BLM Ellis

REP: Bulleck

DIRT

[O] ENHANCES
[ ] NO IMPACT
[/] MINOR IMPACT
[X] MAJOR IMPACT

		Construction				Pollution				Drilling Production						Transport Operations			Accidents		Others
		Roads, bridges, airports	Transmission lines, pipelines	Dams & impoundments	Others (pump stations, compressor stations, etc.)	Burning, noise, junk disposal	Liquid effluent discharge	Subsurface disposal	Others (toxic gases, noxious gas, etc.)	Well drilling	Fluid removal (Prod. wells, facilities)	Secondary Recovery	Noise or obstruction of scenic views	Mineral processing (ext. facilities)	Others	Trucks	Pipelines	Others	Spills and leaks	Operational failure	
Land Use	Forestry NA																				
	Grazing ✓	/		/		/	/			/			/			/			/	/	
	Wilderness NA																				
	Agriculture NA																				
	Residential-Commercial NA																				
	Mineral Extraction NA																				
	Recreation ✓	O		/		/	/			/			/			/			/	/	
	Scenic Views ✓	/		/		/	/			/			/			/			/	/	
	Parks, Reserves, Monuments NA																				
	Historical Sites					more known															
	Unique Physical Features NA																				
Flora & Fauna	Birds ✓	/		/		/	/			/			/			/			/	/	
	Land Animals ✓	/		/		/	/			/			/			/			/	/	
	Fish NA																				
	Endangered Species					more known															
	Trees, Grass, Etc. ✓	/		/		/	/			/						/			/	/	
Phy. Charact.	Surface Water NA																				
	Underground Water ?																				
	Air Quality ✓					/				/						/					
	Erosion ✓	/		/		/										/			/	/	
	Other																				
	Effect On Local Economy ✓	O		O						O						O					
	Safety & Health ✓	/		/		/	/			/						/			/	/	

Others

CC: Blm, Vernal
✓ Cons. Com. Bu. of OGM
Cons Mgr. CR Brown
Tuke

4. Alternatives to the Proposed Action

1) NOT APPROVING THE PROPOSED PERMIT -- THE OIL AND GAS LEASE GRANTS THE LESSEE EXCLUSIVE RIGHT TO DRILL FOR, MINE, EXTRACT, REMOVE AND DISPOSE OF ALL OIL AND GAS DEPOSITS.

2) DENY THE PROPOSED PERMIT AND SUGGEST AN ALTERNATE LOCATION TO MINIMIZE ENVIRONMENTAL IMPACTS. NO ALTERNATE LOCATION ON THIS LEASE WOULD JUSTIFY THIS ACTION.

3) LOCATION WAS MOVED _____ TO AVOID _____

☐ LARGE SIDEHILL CUTS ☐ NATURAL DRAINAGE ☐ OTHER _____

4) _____

5. Adverse Environmental Effects Which Cannot Be Avoided

1) MINOR AIR POLLUTION DUE TO EXHAUST EMISSIONS FROM RIG ENGINES AND SUPPORT TRAFFIC ENGINES.

2) MINOR INDUCED AND ACCELERATED EROSION POTENTIAL DUE TO SURFACE DISTURBANCE AND SUPPORT TRAFFIC USE.

3) MINOR AND TEMPORARY DISTURBANCE OF WILDLIFE.

4) TEMPORARY DISTURBANCE OF LIVESTOCK.

5) MINOR AND SHORT-TERM VISUAL IMPACTS.

6) _____

6. DETERMINATION:

(THIS REQUESTED ACTION ~~DOES~~ (DOES NOT) CONSTITUTE A MAJOR FEDERAL ACTION SIGNIFICANTLY AFFECTING THE ENVIRONMENT IN THE SENSE OF NEPA, SECTION 102(2) (C).

DATE INSPECTED 8-10-77

INSPECTOR G. R. Cook

E. W. Guynn

U. S. GEOLOGICAL SURVEY
CONSERVATION DIVISION - OIL & GAS OPERATIONS
SALT LAKE CITY DISTRICT

(3) WILDLIFE: [✓] DEER [✓] ANTELOPE [ ] ELK [ ] BEAR [✓] SMALL MAMMAL [✓] BIRDS [ ] ENDANGERED SPECIES [ ] OTHER _____

(4) LAND USE: [✓] RECREATION [✓] LIVESTOCK GRAZING [ ] AGRICULTURE [ ] MINING [ ] INDUSTRIAL [ ] RESIDENTIAL [✓] OIL & GAS OPERATIONS

REF: BLM UMBRELLA EAR Oil + Gas Leasing Program
~~USFS EAR~~ Vernal, District Feb. 1976
~~OTHER ENVIRONMENTAL ANALYSIS~~ Ut.-080-6-28

3. Effects on Environment by Proposed Action (potential impact)

1) EXHAUST EMISSIONS FROM THE DRILLING RIG POWER UNITS AND SUPPORT TRAFFIC ENGINES WOULD ADD MINOR POLLUTION TO THE ATMOSPHERE IN THE LOCAL VICINITY.

2) MINOR INDUCED AND ACCELERATED EROSION POTENTIAL DUE TO SURFACE DISTURBANCE AND SUPPORT TRAFFIC USE.

3) MINOR VISUAL IMPACTS FOR A SHORT TERM DUE TO OPERATIONAL EQUIPMENT AND SURFACE DISTURBANCE.

4) TEMPORARY DISTURBANCE OF WILDLIFE AND LIVESTOCK.

5) MINOR DISTRACTION FROM AESTHETICS FOR SHORT TERM.

6)

EIA NO. 665

LEASE U-082 DATE 8-10-77

WELL NO. 234 (32-24B)

LOCATION: SW ¼ NE ¼, SEC. 24, T. 7S, R. 23E,

FIELD Red Wash - Green River COUNTY Uintah STATE Utah

ENVIRONMENTAL IMPACT ANALYSIS - ATTACHMENT 2-B

I. PROPOSED ACTION

Chevron U.S.A. Inc. (COMPANY) PROPOSES TO DRILL AN OIL AND GAS TEST WELL WITH ROTARY TOOLS TO ABOUT 5200 FT. TD. 2) TO CONSTRUCT A DRILL PAD 225 FT. X 375 FT. AND A RESERVE PIT 100 FT. X 200 FT. 3) TO CONSTRUCT 20 FT. WIDE X 300 ft ~~MILES~~ ACCESS ROAD AND UPGRADE FT. WIDE X MILES ACCESS ROAD FROM AN EXISTING AND IMPROVED ROAD. TO ☐ GAS ☑ OIL PRODUCTION FACILITIES ON THE DISTURBED AREA FOR THE DRILL PAD AND ☐ TRUCK ☑ TRANSPORT THE PRODUCTION THROUGH A PIPELINE TO A TIE-IN IN SECTION 24, T. 7S, R. 23E.

2. LOCATION AND NATURAL SETTING (EXISTING ENVIRONMENTAL SITUATION).

(1) TOPOGRAPHY: ☑ ROLLING HILLS ☐ DISSECTED TOPOGRAPHY ☐ DESSERT OR PLAINS ☐ STEEP CANYON SIDES ☐ NARROW CANYON FLOORS ☐ DEEP DRAINAGE IN AREA ☐ SURFACE WATER

(2) VEGETATION: ☑ SAGEBRUSH ☑ PINION-JUNIPER ☐ PINE/FIR ☐ FARMLAND (CULTIVATED) ☑ NATIVE GRASSES ☐ OTHER

U.S. GEOLOGICAL SURVEY
CONSERVATION DIVISION

_____ District Notified
_____ Mailed to D.E.

To: District Engineer, _____

NID

Operator	Well	Location Uintah Utah
Chevron	234 (32-24B)	SWNE s 24 T. 7S R. 23E

Lease No.	Ground elev.	Objective	Surface casing	Estimated T.D.
U-082	5678	Oil Green Riv	8 5/8 / 300	5700

Formation	Possible resource	Estimated depth	Estimated thickness	Remarks *
Uintah/Duchesne	water	surface		usable to ~5000'
Green River		2750		
	oil/sh	4700	100±	
	oil	5250		
Wasatch	oil	5490		

Competency of beds at proposed casing setting points: ok

Additional logs or samples needed: none

* Where applicable note:
1. Potential oil and gas productive zones
2. Zones bearing fresh water
3. Possible lost circulation zones
4. Zones with abnormal pressure
5. Zones with abnormal temperature
6. Other minerals such as coal, oil shale, potash, etc.

Signed: _____
_____ Geologist

Date: 8/14/77

Conv. Conv O&M Dunnan

FIGURE 4
THREE PREVENTER HOOKUP
CLASS III

(PRESSURE RATING 3–5000 PSI AS REQUIRED)

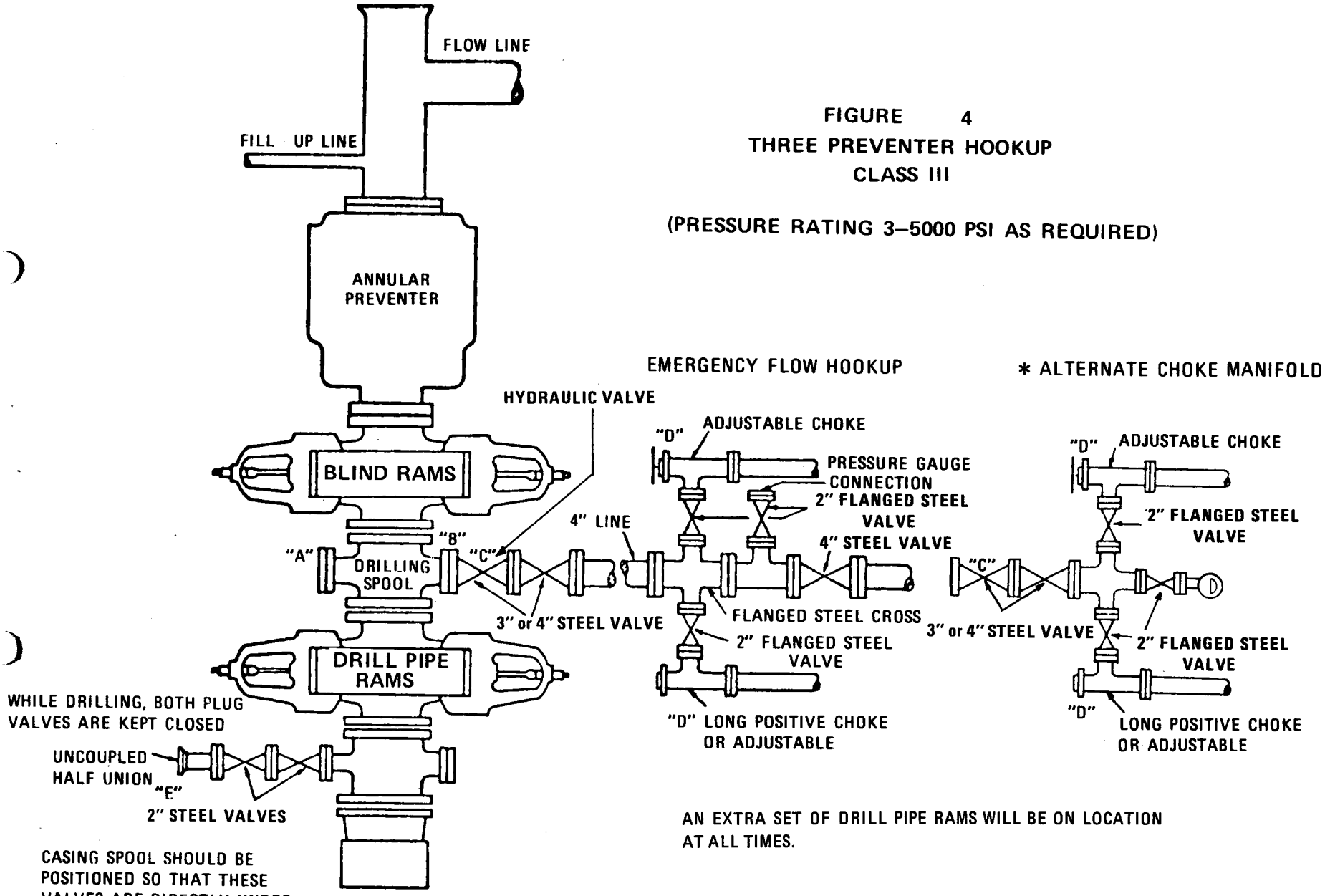

AN EXTRA SET OF DRILL PIPE RAMS WILL BE ON LOCATION AT ALL TIMES.

Chevron U.S.A. Inc.
ROCKY MTN. PRODUCTION DIVISION

Chevron U.S.A. Inc.

ROCKY MOUNTAIN PRODUCTION DIVISION

GENERAL INSTRUCTIONS AND REQUIREMENTS FOR BLOWOUT PREVENTION EQUIPMENT

I. ACCEPTABLE ACCUMULATOR UNITS

A. FOR 8" AND LARGER BOP UNITS.
1. HYDRIL 80 GALLON
2. PAYNE 80 GALLON (4–20 GALLON UNITS MANIFOLDED TOGETHER)
3. KOOMEY 88 GALLON (4–22 GALLON UNITS MANIFOLDED TOGETHER)

B. FOR 6" BOP UNITS
1. HYDRIL 40 GALLON
2. PAYNE 40 GALLON (2–20 GALLON UNITS MANIFOLDED TOGETHER)
3. KOOMEY 44 GALLON (2–22 GALLON UNITS MANIFOLDED TOGETHER)

C. A VALVE SHALL BE PROVIDED FOR INTRODUCTION OF EMERGENCY ENERGY (SUCH AS BAKER HAND PUMP) FROM AN EXTERIOR SOURCE OTHER THAN THE ACCUMULATOR. A VALVE SHALL BE INSTALLED TO PREVENT FLOW FROM AN EXTERIOR SOURCE TO THE ACCUMULATOR UNIT.

II. CONTROL UNITS

A. ALL VALVES TO BE CLEARLY LABELED TO INSURE PROPER OPERATION AND TO ELIMINATE THE POSSIBILITY OF CONFUSION.

B. HANDWHEELS FOR PIPE AND BLANK RAMS SHALL BE CLEARLY LABELED AND IN PLACE AT ALL TIMES WITH CLEAR ACCESS. A BARRICADE SHALL BE INSTALLED FOR THE PROTECTION OF THE OPERATOR AT THESE MANUAL CONTROLS.

III. PREVENTER UNITS

A. PRESSURE RATING OF BOP EQUIPMENT WILL BE AS STATED IN THE CONTRACT OR ON THIS DRAWING.

B. DRILLING NIPPLE AND BOP'S TO HAVE SUFFICIENT ID TO PASS HANGER FOR NEXT STRING OF CASING TO BE SET.

C. NEW API BX RING GASKETS TO BE USED EACH TIME A FLANGE IS ASSEMBLED.

D. FLANGE BOLTS ON BOP'S WILL BE TIGHTENED AFTER PRESSURE TESTS AND ONCE A WEEK ON A ROUTINE BASIS. CASINGHEAD BOLTS TO BE TIGHTENED DAILY.

E. PREVENTERS ARE TO BE WELL BRACED.

F. PRIOR TO RUNNING CASING, PIPE RAMS WILL BE CHANGED TO ACCOMMODATE SIZE OF CASING TO BE RUN.

G. CASINGHEAD SHALL BE INSTALLED SO KILL LINE VALVES WILL BE UNDER BOP'S FOR PROTECTION. KILL LINE VALVES TO BE KEPT CLOSED AFTER PRESSURE TESTS.

H. ALL REPLACEMENT PARTS TO BE OF SAME MANUFACTURE AS BOP'S.

IV. TESTING

A. BLOWOUT PREVENTERS, KILL LINE, ALL VALVES IN THE SYSTEM, KELLY COCK, SAFETY VALVE, STAND PIPE VALVES, ROTARY HOSE, ETC. ARE ALL TO BE TESTED TO THE WORKING PRESSURE OF THE BOP'S OR AS STATED IN THE CONTRACT.

B. BOP SYSTEM IS TO BE TESTED UPON INSTALLATION AND EACH WEEK THEREAFTER, USING A TEST PLUG OR AT THE FREQUENCY STATED IN THE CONTRACT.

C. ALL TESTING IS TO BE DONE WITH CLEAR OR DYED WATER.

D. TESTING PROCEDURE IS TO BE CARRIED OUT SO EACH VALVE IS TESTED INDIVIDUALLY.

E. ALL B.O.P.E. TO BE OPERATED DAILY; BLIND RAMS ON TRIPS.

V. MISCELLANEOUS

A. DRILL PIPE RUBBER, IN GOOD CONDITION, TO BE USED ON KELLY SAVER SUB AT ALL TIMES.

B. A FULL OPENING VALVE IN THE STAND PIPE WITH A 2" VALVE DOWNSTREAM FOR CONNECTING A PUMP TRUCK ARE REQUIRED. THESE VALVES ARE TO HAVE THE SAME PRESSURE RATING AS THE BOP'S.

C. CHECK WITH COMPANY REPRESENTATIVE FOR DIRECTION TO INSTALL OUTLET VALVES ON WELLHEAD.

D. MODIFICATIONS OF HOOK-UP MUST BE APPROVED IN WRITING ON TOUR REPORTS BY COMPANY REPRESENTATIVE.

E. INSIDE BLOWOUT PREVENTER AND FLOAT VALVE TO HAVE CONNECTIONS FOR DRILL STRING AND TO BE ABLE TO PASS THROUGH BOP STACK INTO OPEN HOLE.

DRILLING PROCEDURE

Field Red Wash Unit Well Red Wash Unit #234 (32-24B)

Location SW¼NE¼ Sec. 24, T7S, R23E, SLB&M, Uintah Co., Utah

Drill x Deepen ____ Elevation: GL 5678 KB Est 5690 Total Depth 5800

Non-Op Interests Gulf 1.18%, Caulkins 0.885%, Buttram 0.295%

1. Name of surface formation: Uintah Shales & Sands

2. Estimated tops of important geologic markers:

Formation	Approximate Top	Formation	Approximate Top
Green River Fm	5200 (+490)		
K_{B30}	5335 (+355)		

3. Estimated depths of anticipated water, oil, gas or other mineral bearing formations:

Formation	Depth	Type	Formation	Depth	Type
K Series	5250 (+440)	Oil			
L Series	5490 (+200)	Oil			

4. Casing Program (O = old, N = new):

	Surface	O/N	Intermediate	O/N	Oil String/ Liner	O/N
Hole Size	12-1/4				7-7/8	
Pipe Size	8-5/8	N			5-1/2	N
Grade	K				K	
Weight	24#				15.5#	
Depth	300				TD	
Cement	To Surface				±400 sx	
Time WOC	6 hrs				6 hrs	
Casing Test	1000				2000	
BOP	10" S-900					

Remarks

5. BOPE: Chevron Class III S-900 (att.)

6. Mud Program:

Depth Interval	Type	Weight	Viscosity	Water Loss
0 - 300	Gel-Water			
300 - 3000	Water			
3000 - TD	Gel-Chem	±9.0	40	6cc below 5000'

7. Auxiliary Equipment: Kelly cock, DP safety valve.

8. Logging Program:

Surface Depth

Intermediate Depth

Oil String Depth

Total Depth SP-DIL: base surf csg to TD;GR-CNL-FDC-Cal: 2500' to TD; RFT 10-15 sets

9. Mud Logging Unit: 2 man, 2500' to TD

Scales: 2" = 100' ____ to ____; 5" = 100' ____ to ____

10. Coring & Testing Program:

		Formations	Approximate Depth	Approximate Length of Core
Core	DST			
Core	DST			

11. Anticipated Bottom Hole Pressure/Temperatures/Hazards and plans for mitigating:
1500 BHP

12. Completion & Remarks: To be determined from logs.

Division Development Geologist [signature] Division Drilling Superintendent [signature]
Chief Development Geologist RCL Date 8/3/77

WS-44

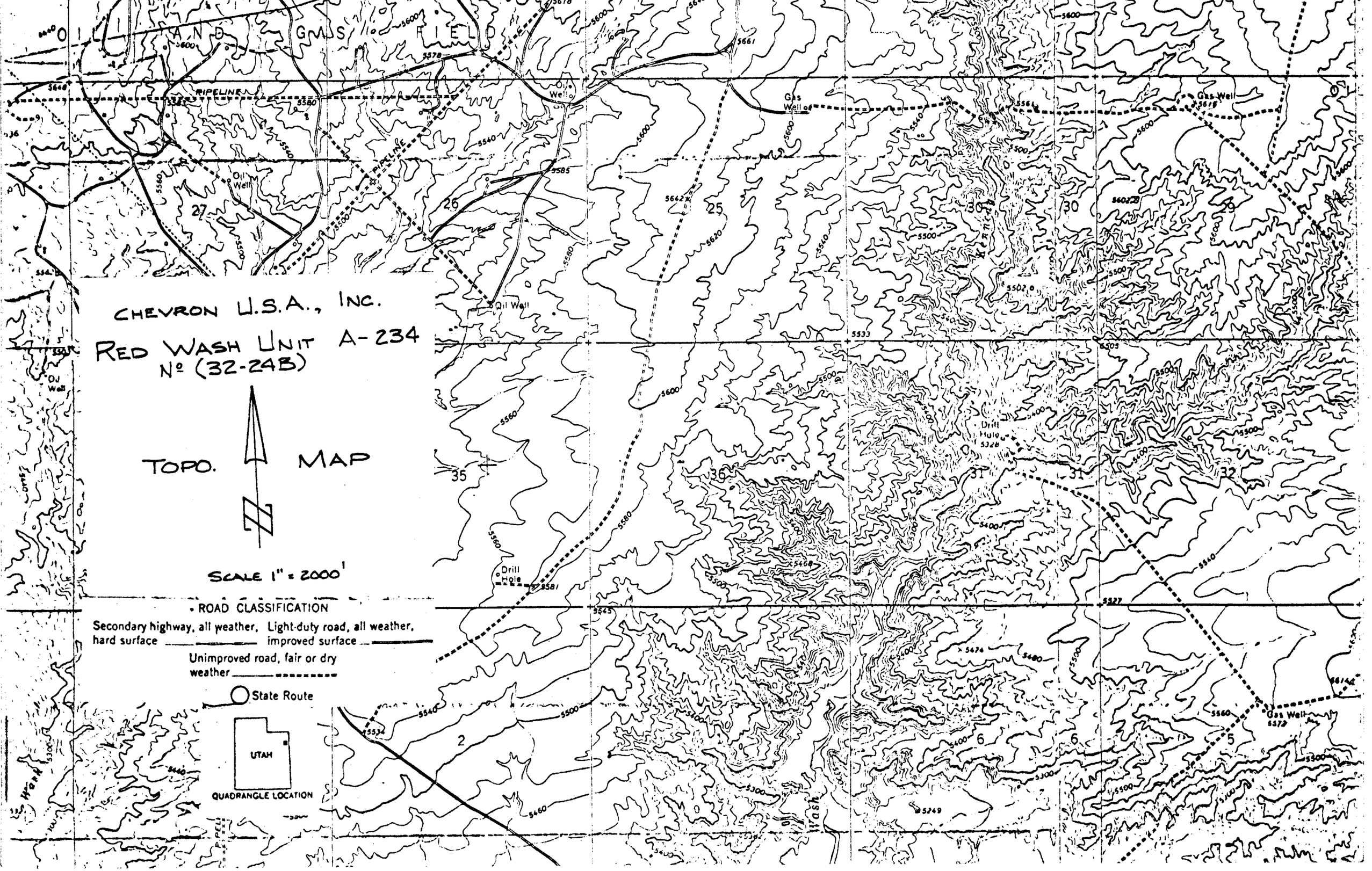
CHEVRON U.S.A., INC.
RED WASH UNIT A-234
Nº (32-24B)
TOPO. MAP
SCALE 1" = 2000'
• ROAD CLASSIFICATION
Secondary highway, all weather, hard surface
Light-duty road, all weather, improved surface
Unimproved road, fair or dry weather
State Route
UTAH
QUADRANGLE LOCATION
OIL AND GAS FIELD
PIPELINE
Oil Well
Gas Well
Drill Hole
Red Wash


HOLLOW
GAS FIELD
Oil Well
Gas Well
Oil Sump
Drill Hole
Deadman Grave
Water Tank
BENCH
DEADMAN
WASH
EXISTING ROADS
PIPELINE
ABOVEGROUND
Red Wash
Compressor Sta.
PROPOSED ROAD
PROPOSED WELL LOCATION
RED WASH UNIT No 234 (32-24)
Drill Hole

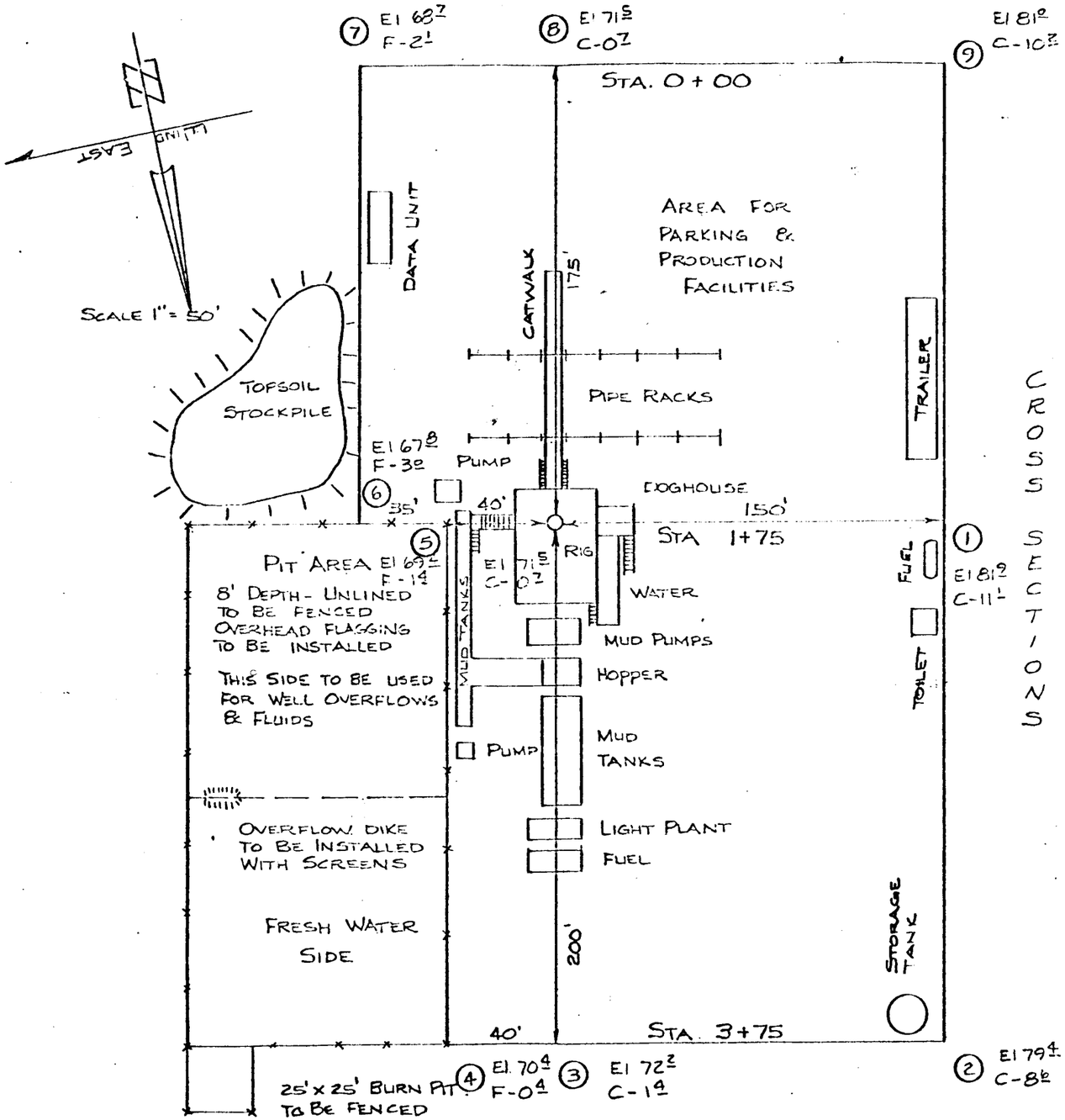

CROSS SECTIONS

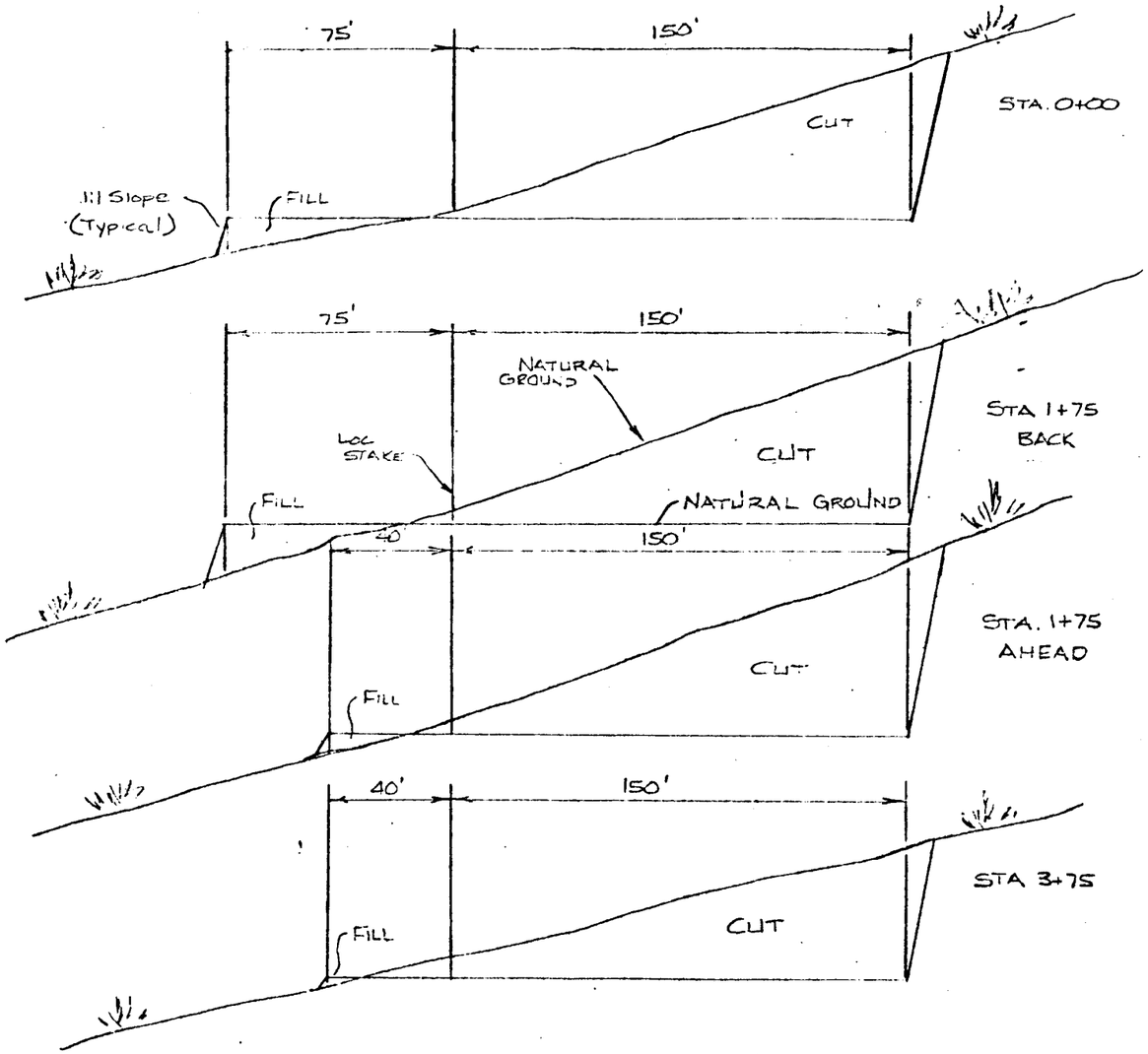

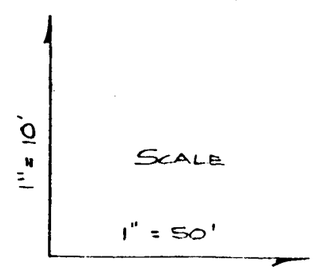

APPROX. YARDAGES

CUT 8,818 CU. YDS
FILL 3,792 CU. YDS.

ELEV. UNGRADED GROUND 5675'

CHEVRON U.S.A. INC.

LOCATION LAYOUT

RED WASH UNIT Nº 234 (32-24B)
SECTION 24, T7S, R23E, SL.M.
UINTAH COUNTY, UTAH

Exhibit C-234

RED WASH UNITS 230, 231, 232, 233, 234 & 235
UINTAH COUNTY, UTAH
MULTIPOINT SURFACE USE PLAN

1. EXISTING ROADS.

A-F. See Exhibit. We will not change, alter, or improve upon any existing roads.

2. PLANNED ACCESS ROADS.

See Exhibits A-230, A-231, A-232, A-233, A-234, A-235.

A. Width - 20'
B. Maximum Grade - 8% if necessary.
C. Turnouts - None.
D. Drainage Design - Roads to be placed and constructed so that minimal drainage alterations will be made.
E. No major cuts and fills. One culvert will be installed at point A on Exhibit A-231.
F. Surfacing Materials - Gravel if necessary.
G. Gates - Cattleguards - Fence Cuts - None.

3. LOCATION OF EXISTING WELLS.

See Exhibit B

4. LOCATION OF EXISTING AND/OR PROPOSED FACILITIES.

A. 1-6 See Exhibit B.
B. 1-4 Install new flowlines from subject wells to appropriate collection stations as shown on Exhibit B. Flowlines will be 2-1/2" plain end welded line pipe. Normal construction procedures will be used. When warranted, fences, flagging, etc., will be used to protect animals.
C. Disturbed areas no longer needed for operations will be graded back to as near original state as possible. Drainage channels will be returned to original state and the areas will be reseeded as prescribed by appropriate BLM personnel.

5. LOCATION AND TYPE OF WATER SUPPLY.

A-C. Fresh water supplied to the location will be piped through temporary surface lines from the appropriate collection stations or nearest fresh water line. Lines will be removed after drilling and completion operations. See Exhibit B.

6. SOURCE OF CONSTRUCTION MATERIALS.

A-D. All land is Federal land. All gravel, cement, etc., needed on the location will come commercially from the Vernal, Utah Area. Access roads needed are shown on Exhibits A-230, A-231, A-232, A-233, A-234, A-235.

7. METHODS FOR HANDLING WASTE DISPOSAL.

A. Cuttings will be settled out in reserve pits.
B. Drilling fluids will be retained in reserve tanks utilizing maximum recirculation during drilling operations. Following drilling the liquid waste will be evaporated and the remainder worked into the deep subsoil of the pit and the pit filled in and returned to natural grade.
C. In the event fluids are produced, any oil will be retained until sold in tankage and any water produced will be retained until its quality is determined. The quality and quantity of water produced will then determine the necessary disposal procedure.
D. Sewage will be disposed of in the subsurface with proper chemical treatment.
E. Garbage and other combustible material will be incinerated in a safe incinerator and non-combustibles will be retained in a portable metal disposal container and hauled periodically to an approved disposal dump.
F. After the rig has moved from the well site, all waste material will be either buried or removed to an approved disposal dump.

8. ANCILLARY FACILITIES.

Because of the accessibility to good roads and relatively close housing, we anticipate no need for ancillary facilities with the exception of two trailers to be located on the drilling location.

9. WELL SITE LAYOUT.

1-3 See Exhibits C-230 through C-235.

4. Pits will not be lined.

10. PLANS FOR RESTORATION OF SURFACE.

A. All surface areas not required for producing operations will be graded to as near original condition as possible and contoured to maintain possible erosion to a minimum. Any rock encountered in excavation will be disposed of beneath backfill to return surface to its present appearance and provide soil for seed growth.
B. Reseeding will be performed as directed by the BLM.
C. Pits and any other area that would present a hazard to wildlife or livestock will be fenced off when the rig is released and removed.
D. Any oil accumulation on the pit will be removed, burned or overhead flagged as dictated by then existing conditions.
E. The wells may be completed during winter months. Under normal conditions, rehabitation could not be commenced until April or May and should be completed by the end of the summer of 1978.

11. OTHER INFORMATION.

A. The wells are located on hilly and rocky terrain. Vegetation consists of small sagebrush, natural grasses and some small trees on and around the locations. The soil is a poorly developed semi-arid thin topsoil layer over the Uintah formation.

B. Surface use activities other than the oil well facilities consists of livestock grazing as assigned by BLM.

C. There are no water bodies or occupied dwellings near the well sites. Archaeological, historical, and cultural sites may be determined by the BLM during the field inspection.

12. COMPANY REPRESENTATIVE.

R. W. Patterson
P. O. Box 599
Denver, Colorado 80201
(303) 759-7000

13. I hereby certify that I, or persons under my direct supervision, have inspected the proposed drillsite and access route; that I am familiar with the conditions which presently exist; that the statements made in this plan are, to the best of my knowledge, true and correct; and, that the work associated with the operations proposed herein will be performed by Chevron U.S.A. Inc. and its Contractors and Subcontractors in conformity with this plan and the terms and conditions under which it is approved.

8/2/77
Date

R. W. Patterson
R. W. PATTERSON, Drilling Supervisor

Form 9-331 C
(May 1963)

SUBMIT IN DUPLICATE*
(Other instructions on reverse side)

Form approved.
Budget Bureau No. 42-R1425.

UNITED STATES
DEPARTMENT OF THE INTERIOR
GEOLOGICAL SURVEY

APPLICATION FOR PERMIT TO DRILL, DEEPEN, OR PLUG BACK

5. LEASE DESIGNATION AND SERIAL NO.: U-082

6. IF INDIAN, ALLOTTEE OR TRIBE NAME:

7. UNIT AGREEMENT NAME: Red Wash Unit

8. FARM OR LEASE NAME:

9. WELL NO.: 234 (32-24B)

10. FIELD AND POOL, OR WILDCAT: Red Wash-Green River

11. SEC., T., R., M., OR BLK. AND SURVEY OR AREA: S 24, T7S, R23E, SLBM

12. COUNTY OR PARISH: Uintah

13. STATE: Utah

1a. TYPE OF WORK: DRILL [X] DEEPEN [ ] PLUG BACK [ ]

b. TYPE OF WELL: OIL WELL [X] GAS WELL [ ] OTHER SINGLE ZONE [ ] MULTIPLE ZONE [ ]

2. NAME OF OPERATOR: Chevron U. S.A. Inc.

3. ADDRESS OF OPERATOR: P. O. Box 599 Denver, Colorado

4. LOCATION OF WELL (Report location clearly and in accordance with any State requirements.)
At surface: 1980' FNL & 1980' FEL (SW¼NE¼)
At proposed prod. zone:

RECEIVED SEP 6 1977 DIVISION OF OIL, GAS, & MINING

14. DISTANCE IN MILES AND DIRECTION FROM NEAREST TOWN OR POST OFFICE*: ±15 miles south and east from Jensen, Utah

15. DISTANCE FROM PROPOSED* LOCATION TO NEAREST PROPERTY OR LEASE LINE, FT. (Also to nearest drlg. unit line, if any): 1980'

16. NO. OF ACRES IN LEASE: 40 ac. spacing

17. NO. OF ACRES ASSIGNED TO THIS WELL: 40

18. DISTANCE FROM PROPOSED LOCATION* TO NEAREST WELL, DRILLING, COMPLETED, OR APPLIED FOR, ON THIS LEASE, FT.: ±1320

19. PROPOSED DEPTH: 5700'

20. ROTARY OR CABLE TOOLS: Rotary

21. ELEVATIONS (Show whether DF, RT, GR, etc.): GL 5678'

22. APPROX. DATE WORK WILL START*: Nov. 20, 1977

23. PROPOSED CASING AND CEMENTING PROGRAM

SIZE OF HOLE	SIZE OF CASING	WEIGHT PER FOOT	SETTING DEPTH	QUANTITY OF CEMENT
12-1/4"	8-5/8"	24#	300	To Surface
7-7/8"	5-1/2"	15.5#	TD	±400 sxs

We propose to drill this development well to an estimated TD of 5700' to test the Green River Formation.

Attached:
- Drilling Procedure
- Certified Plat
- Chevron Class III BOP Requirements
- Multi-Point Surface Use Plan w/attachments

3 - USGS-SLC
2 - State
1 - USGS-Vernal
3 - Partners
1 - JCB
1 - ALF
1 - DBB
1 - Sec. 723
1 - File

IN ABOVE SPACE DESCRIBE PROPOSED PROGRAM: If proposal is to deepen or plug back, give data on present productive zone and proposed new productive zone. If proposal is to drill or deepen directionally, give pertinent data on subsurface locations and measured and true vertical depths. Give blowout preventer program, if any.

24.

SIGNED E. T. Krysuik TITLE E. T. KRYSUIK Division Drlg. Supt. DATE 8-2-77

(This space for Federal or State office use)

PERMIT NO. APPROVAL DATE

APPROVED BY (ORIG. SGD.) E. W. GUYNN TITLE DISTRICT ENGINEER DATE SEP 02 1977

CONDITIONS OF APPROVAL, IF ANY:

Approval notice, State of Utah, O G M

*See Instructions On Reverse Side

ATTACHMENT

BOP TESTS SUBSEQUENT TO
INITIAL INSTALLATION AND
TESTING TO MSP

After initial installation and testing of BOPE to MSP, subsequent tests of BOPE may be made using rig pump to the following minimum test pressures:

Pipe Rams, Series 900	-	2000 psi
Pipe Rams, Series 1500	-	3000 psi
Hydril	-	750 psi
Blind Rams	-	*
Choke Manifold, Kelly Cock, DP and Safety Valve	-	same as pipe rams

*Initial test of blind rams to be from below against the csg to 50% of minimum IY pressures. Subsequent tests to be from above to 1000 psi by locking a DP tool jt. below closed pipe rams.

When using rig pump, all BOP's, lines, etc., should be filled with water for the test.

DRILLING PROCEDURE

Field Red Wash Unit Well Red Wash Unit #234 (32-24B)

Location SW¼NE¼ Sec. 24, T7S, R23E, SLB&M, Uintah Co., Utah

Drill x Deepen ____ Elevation: GL 5678 KB Est 5690 Total Depth 5800

Non-Op Interests Gulf 1.18%, Caulkins 0.885%, Buttram 0.295%

1. Name of surface formation: Uintah Shales & Sands

2. Estimated tops of important geologic markers:

Formation	Approximate Top	Formation	Approximate Top
Green River Fm	5200 (+490)		
K_{B30}	5335 (+355)		

3. Estimated depths of anticipated water, oil, gas or other mineral bearing formations:

Formation	Depth	Type	Formation	Depth	Type
K Series	5250 (+440)	Oil			
L Series	5490 (+200)	Oil			

4. Casing Program (O = old, N = new):

	Surface	O/N	Intermediate	O/N	Oil String/ Liner	O/N
Hole Size	12-1/4				7-7/8	
Pipe Size	8-5/8	N			5-1/2	N
Grade	K				K	
Weight	24#				15.5#	
Depth	300				TD	
Cement	To Surface				±400 sx	
Time WOC	6 hrs				6 hrs	
Casing Test	1000				2000	
BOP	10" S-900					

Remarks

5. BOPE: Chevron Class III S-900 (att.)

6. Mud Program:

Depth Interval	Type	Weight	Viscosity	Water Loss
0 - 300	Gel-Water			
300 - 3000	Water			
3000 - TD	Gel-Chem	±9.0	40	6cc below 5000'

7. Auxiliary Equipment: Kelly cock, DP safety valve.

8. Logging Program:

Surface Depth

Intermediate Depth

Oil String Depth

Total Depth SP-DIL: base surf csg to TD;GR-CNL-FDC-Cal: 2500' to TD; RFT 10-15 sets

9. Mud Logging Unit: 2 man, 2500' to TD

Scales: 2" = 100' ____ to ____; 5" = 100' ____ to ____

10. Coring & Testing Program:

		Formations	Approximate Depth	Approximate Length of Core
Core	DST			
Core	DST			

11. Anticipated Bottom Hole Pressure/Temperatures/Hazards and plans for mitigating:
1500 BHP

12. Completion & Remarks: To be determined from logs.

Division Development Geologist [signature] Division Drilling Superintendent [signature]
Chief Development Geologist RCL/[signature] Date 8/3/77

WS-44

Form 9-330
(Rev. 5-63)

UNITED STATES
DEPARTMENT OF THE INTERIOR
GEOLOGICAL SURVEY

SUBMIT IN DUPLICATE*
(See other instructions on reverse side)

Form approved.
Budget Bureau No. 42-R355.5

WELL COMPLETION OR RECOMPLETION REPORT AND LOG*

1a. TYPE OF WELL: OIL WELL [XX] GAS WELL [ ] DRY [ ] Other

b. TYPE OF COMPLETION: NEW WELL [X] WORK OVER [ ] DEEP-EN [ ] PLUG BACK [ ] DIFF. RESVR. [ ] Other

2. NAME OF OPERATOR: Chevron U.S.A. Inc.

3. ADDRESS OF OPERATOR: P. O. Box 599, Denver, CO 80201

4. LOCATION OF WELL (*Report location clearly and in accordance with any State requirements*)*
At surface: 1980' FNL & 1980' FEL (SW¼ NE¼)
At top prod. interval reported below
At total depth

5. LEASE DESIGNATION AND SERIAL NO.: U-082
6. IF INDIAN, ALLOTTEE OR TRIBE NAME:
7. UNIT AGREEMENT NAME: Red Wash
8. FARM OR LEASE NAME:
9. WELL NO.: 234 (32-24B)
10. FIELD AND POOL, OR WILDCAT: Red Wash-Green River
11. SEC., T., R., M., OR BLOCK AND SURVEY OR AREA: S24, T7S, R23E, SLBM
12. COUNTY OR PARISH: Uintah
13. STATE: UT

14. PERMIT NO.: 30343 DATE ISSUED:

15. DATE SPUDDED	16. DATE T.D. REACHED	17. DATE COMPL. (*Ready to prod.*)	18. ELEVATIONS (DF, RKB, RT, GR, ETC.)*	19. ELEV. CASINGHEAD
1-20-78	2-1-78	6-8-78	KB 5686	

20. TOTAL DEPTH, MD & TVD	21. PLUG, BACK T.D., MD & TVD	22. IF MULTIPLE COMPL., HOW MANY*	23. INTERVALS DRILLED BY	ROTARY TOOLS	CABLE TOOLS
5800	5480		→	Rotary	

24. PRODUCING INTERVAL(S), OF THIS COMPLETION—TOP, BOTTOM, NAME (MD AND TVD)*: 5002-5474' Green River

25. WAS DIRECTIONAL SURVEY MADE: NO

26. TYPE ELECTRIC AND OTHER LOGS RUN: CFD, DIL, Repeat Form. Tester & Micro-Seis Log

27. WAS WELL CORED: NO

28. CASING RECORD (*Report all strings set in well*)

CASING SIZE	WEIGHT, LB./FT.	DEPTH SET (MD)	HOLE SIZE	CEMENTING RECORD	AMOUNT PULLED
8-5/8"	24#	328.5	12-1/4"	300 sxs Cl "G"	
5-1/2"	15.5#	5803	7-7/8"	500 sxs 50/50 Pozmix	

29. LINER RECORD

SIZE	TOP (MD)	BOTTOM (MD)	SACKS CEMENT*	SCREEN (MD)

30. TUBING RECORD

SIZE	DEPTH SET (MD)	PACKER SET (MD)
2-7/8	5314	

31. PERFORATION RECORD (*Interval, size and number*)
See Attachment

32. ACID, SHOT, FRACTURE, CEMENT SQUEEZE, ETC.

DEPTH INTERVAL (MD)	AMOUNT AND KIND OF MATERIAL USED
5002-5474	42,000 gals K-1 Super Frac Fluid & 70,000# 20/40 Sand.
4410-21	300 sxs Cl "G".

33.* PRODUCTION

DATE FIRST PRODUCTION: 6-9-78
PRODUCTION METHOD (*Flowing, gas lift, pumping—size and type of pump*): Submersible Pump 266 Stage W 18
WELL STATUS (*Producing or shut-in*): Producing

DATE OF TEST	HOURS TESTED	CHOKE SIZE	PROD'N. FOR TEST PERIOD	OIL—BBL.	GAS—MCF.	WATER—BBL.	GAS-OIL RATIO
6-19-78	24	-	→	235	80	27	340

FLOW. TUBING PRESS.	CASING PRESSURE	CALCULATED 24-HOUR RATE	OIL—BBL.	GAS—MCF.	WATER—BBL.	OIL GRAVITY-API (CORR.)
180	100	→				28.5

34. DISPOSITION OF GAS (*Sold, used for fuel, vented, etc.*): Sold
TEST WITNESSED BY: W. Slaugh

35. LIST OF ATTACHMENTS: Perforation and acid detail
API No. 43-047-30313

36. I hereby certify that the foregoing and attached information is complete and correct as determined from all available records

SIGNED [signature] TITLE Engineering Assistant DATE July 10, 1978

*(See Instructions and Spaces for Additional Data on Reverse Side)

INSTRUCTIONS

General: This form is designed for submitting a complete and correct well completion report and log on all types of lands and leases to either a Federal agency or a State agency, or both, pursuant to applicable Federal and/or State laws and regulations. Any necessary special instructions concerning the use of this form and the number of copies to be submitted, particularly with regard to local, area, or regional procedures and practices, either are shown below or will be issued by, or may be obtained from, the local Federal and/or State office. See instructions on items 22 and 24, and 33, below regarding separate reports for separate completions.

If not filed prior to the time this summary record is submitted, copies of all currently available logs (drillers, geologists, sample and core analysis, all types electric, etc.), formation and pressure tests, and directional surveys, should be attached hereto, to the extent required by applicable Federal and/or State laws and regulations. All attachments should be listed on this form, see item 35.

Item 4: If there are no applicable State requirements, locations on Federal or Indian land should be described in accordance with Federal requirements. Consult local State or Federal office for specific instructions.

Item 18: Indicate which elevation is used as reference (where not otherwise shown) for depth measurements given in other spaces on this form and in any attachments.

Items 22 and 24: If this well is completed for separate production from more than one interval zone (multiple completion), so state in item 22, and in item 24 show the producing interval, or intervals, top(s), bottom(s) and name(s) (if any) for only the interval reported in item 33. Submit a separate report (page) on this form, adequately identified, for each additional interval to be separately produced, showing the additional data pertinent to such interval.

Item 29: *"Sacks Cement":* Attached supplemental records for this well should show the details of any multiple stage cementing and the location of the cementing tool.

Item 33: Submit a separate completion report on this form for each interval to be separately produced. (See instruction for items 22 and 24 above.)

37. SUMMARY OF POROUS ZONES:
SHOW ALL IMPORTANT ZONES OF POROSITY AND CONTENTS THEREOF; CORED INTERVALS; AND ALL DRILL-STEM TESTS, INCLUDING DEPTH INTERVAL TESTED, CUSHION USED, TIME TOOL OPEN, FLOWING AND SHUT-IN PRESSURES, AND RECOVERIES

FORMATION	TOP	BOTTOM	DESCRIPTION, CONTENTS, ETC.
			NONE

38. GEOLOGIC MARKERS

NAME	TOP MEAS. DEPTH	TOP TRUE VERT. DEPTH
Green River	2793	
Wasatch	5620	

RWU 234 (32-24B)

PERFORATION DETAIL

5546-56	3 shots/ft
5536-42	3 shots/ft
5516-21	3 shots/ft
5497-5508	3 shots/ft
5491-94	3 shots/ft
5470-74	3 shots/ft
5452-60	3 shots/ft
5441-48	3 shots/ft
5310-34	3 shots/ft
5288-94	3 shots/ft
5288-98	3 shots/ft
5002-06	3 shots/ft
4410-14	3 shots/ft
4416-21	3 shots/ft

ACID DETAIL

5536-5556	300 gals 15% HCl
5491-5521	500 gals 15% HCl
5441-74	700 gals 15% HCl
5310-34	500 gals 15% HCl
5288-5294	200 gals 15% HCl
5002-06	200 gals 15% HCl
4410-4421	400 gals 15% HCl

Form 3160-5
(June 1990)

UNITED STATES
DEPARTMENT OF THE INTERIOR
BUREAU OF LAND MANAGEMENT

RECEIVED
JUN 07 1996
DIV. OF OIL, GAS & MINING

FORM APPROVED
Budget Bureau No. 1004-0135
Expires: March 31, 1993

SUNDRY NOTICES AND REPORTS ON WELLS

Do not use this form for proposals to drill or to deepen or reentry to a different reservoir.
Use "APPLICATION FOR PERMIT--" for such proposals

SUBMIT IN TRIPLICATE

5. Lease Designation and Serial No.
U-082

6. If Indian, Allottee or Tribe Name
N/A

7. If Unit or CA, Agreement Designation
RED WASH UNIT

8. Well Name and No.
RED WASH UNIT 234 (32-24B)

9. API Well No.
43-047-30313

10. Field and Pool, or Exploratory Area
RED WASH - GREEN RIVER

11. County or Parish, State
UINTAH, UTAH

1. Type of Well
[X] Oil Well [ ] Gas Well [ ] Other

2. Name of Operator
CHEVRON U.S.A. PRODUCTION COMPANY

3. Address and Telephone No.
11002 E. 17500 S. VERNAL, UT 84078-8526
Steve McPherson in Red Wash (801) 781-4310
or Gary Scott in Rangely, CO. (970) 675-3791

4. Location of Well (Footage, Sec., T., R., M., or Survey Description)
1980' FNL & 1980' FEL (SW NE) SECTION 24, T7S, R23E, SLBM

12. CHECK APPROPRIATE BOX(s) TO INDICATE NATURE OF NOTICE, REPORT, OR OTHER DATA

TYPE OF SUBMISSION	TYPE OF ACTION	
[X] Notice of Intent	[ ] Abandonment	[ ] Change of Plans
	[X] Recompletion	[ ] New Construction
[ ] Subsequent Report	[ ] Plugging Back	[ ] Non-Routine Fracturing
	[ ] Casing Repair	[ ] Water Shut-Off
[ ] Final Abandonment Notice	[ ] Altering Casing	[ ] Conversion to Injection
	[X] Other **ADDED PERFORATIONS**	[ ] Dispose Water
		(Note) Report results of multiple completion on Well Completion or Recompletion Report and Log form.)

13. Describe Proposed or Completed Operations (Clearly state all pertinent details, and give pertinent dates, including estimated date of starting any proposed work. If well is directionally drilled, give subsurface locations and measured and true vertical depths for all markers and zones pertinent to this work)

1. **MIRU. HOT OIL AS REQUIRED AND TOH WITH ROD EQUIPMENT. ND WH AND NU BOPE. RELEASE TAC AND TOH.**
2. **CLEAN OUT TO PBTD WITH BIT AND SCRAPER.**
3. **TIH WITH PACKER AND TUBING HYDROTESTING TO ~ 4000 PSI. SET PACKER AT ~ 4350' AND PRESSURE TEST ANNULUS.**
4. **PERFORATE THE FOLLOWING INTERVALS THROUGH TUBING USING 4 JSPF, DECENTRALIZED, 0 DEGREE PHASING, MAXIMUM PENETRATING CHARGE. DEPTHS ARE FROM SCHLUMBERGER NEUTRON-DENSITY LOG DATED 2/1/78: 5421-25 (Kf), 5411-15 (Kf), 5387-95 (Ke), 5373-80 (Ke), 5363-58 (Kd), 5175-80 (Je), 4869-81 (I), 4803-08 (Hf), 4739-46 (Hc), 4661-66 (H), 4540-43 (Gj), 4520-26 (Gh), 4467-75 (Gc), and 4451-54 (G).**
5. **FLOW/SWAB AND EVALUATE. WELL MAY TRY TO KICK OFF FLOWING, BUT WILL DEFINITELY REQUIRE ROD PUMPING EQUIPMENT IN THE NEAR FUTURE. PLAN ON KILLING THE WELL, PULLING THE PACKER AND RUNNING ROD EQUIPMENT.**
6. **RDMO. RETURN TO PRODUCTION.**

14. I hereby certify that the foregoing is true and correct.
Signed **G.D. SCOTT** G.D. Scott Title **DRILLING TECHNICIAN** Date **June 3, 1996**

(This space for Federal or State office use)

Approved by: Title

Conditions of approval, if any

Accepted by the Utah Division of Oil, Gas and Mining
FOR RECORD ONLY

Title 18 U.S.C. Section 1001, makes it a crime for any person knowingly and willfully to make to any department or agency of the United States any false, fictitious or fraudulent representations as to any matter within its jurisdiction.

***See instruction on Reverse Side**

Form 3160-5
(June 1990)

UNITED STATES
DEPARTMENT OF THE INTERIOR
BUREAU OF LAND MANAGEMENT

FORM APPROVED
Budget Bureau No. 1004-0135
Expires: March 31, 1993

SUNDRY NOTICES AND REPORTS ON WELLS

Do not use this form for proposals to drill or to deepen or reenter to a different reservoir.
Use "APPLICATION FOR PERMIT -" for such proposals

RECEIVED
JUN 17 1996
DIV. OF OIL, GAS & MINING

SUBMIT IN TRIPLICATE

5. Lease Designation and Serial No.
U-082

6. If Indian, Allottee or Tribe Name
N/A

7. If Unit or CA, Agreement Designation
RED WASH UNIT

8. Well Name and No.
RED WASH UNIT 234 (32-24B)

9. API Well No.
43-047-30313

10. Field and Pool, or Exploratory Area
RED WASH - GREEN RIVER

11. County or Parish, State
UINTAH, UTAH

1. Type of Well
[X] Oil Well [ ] Gas Well [ ] Other

2. Name of Operator
CHEVRON U.S.A. PRODUCTION COMPANY

3. Address and Telephone No.
11002 E. 17500 S. VERNAL, UT 84078-8526
Steve McPherson in Red Wash (801) 781-4310
or Gary Scott in Rangely, CO. (970) 675-3791

4. Location of Well (Footage, Sec., T., R., M., or Survey Description)
1980' FNL & 1980' FEL (SW NE) SECTION 24, T7S, R23E, SLBM

12. CHECK APPROPRIATE BOX(s) TO INDICATE NATURE OF NOTICE, REPORT, OR OTHER DATA

TYPE OF SUBMISSION	TYPE OF ACTION	
[ ] Notice of Intent	[ ] Abandonment	[ ] Change of Plans
[X] Subsequent Report	[X] Recompletion	[ ] New Construction
	[ ] Plugging Back	[ ] Non-Routine Fracturing
	[ ] Casing Repair	[ ] Water Shut-Off
[ ] Final Abandonment Notice	[ ] Altering Casing	[ ] Conversion to Injection
	[X] Other ADDED PERFORATIONS	[ ] Dispose Water
		(Note) Report results of multiple completion on Well Completion or Recompletion Report and Log form.)

13. Describe Proposed or Completed Operations (Clearly state all pertinent details, and give pertinent dates, including estimated date of starting any proposed work. If well is directionally drilled, give subsurface locations and measured and true vertical depths for all markers and zones pertinent to this work)

DATE OF WORK: 5/30/96 THRU 6/3/96

1. **MIRU. TOH WITH ROD EQUIPMENT. ND WH AND NU BOPE. RELEASE TAC AND TOH.**
2. **CLEANED OUT TO 5473' WITH BIT AND SCRAPER.**
3. **SET PACKER AT 4359'.**
4. **PERFORATED THE FOLLOWING INTERVALS @ 4 JSPF, DECENTRALIZED, 0 DEGREE PHASING, MAXIMUM PENETRATING CHARGE. 5421-25 (Kf), 5411-15 (Kf), 5387-95 (Ke), 5373-80 (Ke), 5363-68 (Kd), 5175-80 (Je), 4869-81 (I), 4803-08 (Hf), 4739-46 (Hc), 4661-66 (H), 4540-43 (Gj), 4520-26 (Gh), 4467-75 (Gc), and 4451-54 (G).**
5. **FLOW/SWAB WELL. RIH WITH PRODUCTION EQUIPMENT.**
6. **RDMO. RETURN TO PRODUCTION.**

14. I hereby certify that the foregoing is true and correct.
Signed **G.D. SCOTT** G.D. Scott Title **DRILLING TECHNICIAN** Date **June 12, 1996**

(This space for Federal or State office use)

Approved by: Title Date tax credit 8/12/96

Conditions of approval, if any

Title 18 U.S.C. Section 1001, makes it a crime for any person knowingly and willfully to make to any department or agency of the United States any false, fictitious or fraudulent statements or representations as to any matter within its jurisdiction.

***See Instruction on Reverse Side**

Form 3160-5
(June 1990)

UNITED STATES
DEPARTMENT OF THE INTERIOR
BUREAU OF LAND MANAGEMENT

FORM APPROVED
Budget Bureau No. 1004-0135
Expires: March 31, 1993

SUNDRY NOTICES AND REPORTS ON WELLS

Do not use this form for proposals to drill or to deepen or reentry to a different reservoir
Use "APPLICATION FOR PERMIT--" for such proposals

SUBMIT IN TRIPLICATE

5. Lease Designation and Serial No.

6. If Indian, Allottee or Tribe Name
N/A

7. If Unit or CA, Agreement Designation
RED WASH UNIT
I-SEC NO 761

1. Type of Well
Oil Well [ ] Gas Well [ ] Other [X] MULTIPLE WELLS SEE ATTACHED LIST

8. Well Name and No.

2. Name of Operator
CHEVRON U.S.A. INC.

9. API Well No.

3. Address and Telephone No
11002 E. 17500 S. VERNAL, UT 84078-8526 (801) 781-4300

10. Field and Pool, or Exploratory Area
RED WASH - GREEN RIVER

4. Location of Well (Footage, Sec., T., R., M., or Survey Description)

11. County or Parish, State
UINTAH, UTAH

12. CHECK APPROPRIATE BOX(s) TO INDICATE NATURE OF NOTICE, REPORT, OR OTHER DATA

TYPE OF SUBMISSION	TYPE OF ACTION	
[ ] Notice of Intent	[ ] Abandonment	[ ] Change of Plans
	[ ] Recompletion	[ ] New Construction
[X] Subsequent Report	[ ] Plugging Back	[ ] Non-Routine Fracturing
	[ ] Casing Repair	[ ] Water Shut-Off
[ ] Final Abandonment Notice	[ ] Altering Casing	[ ] Conversion to Injection
	[X] Other CHANGE OF OPERATOR	[ ] Dispose Water

(Note) Report results of multiple completion on Well Completion or Recompletion Report and Log form.)

13. Describe Proposed or Completed Operations (Clearly state all pertinent details, and give pertinent dates, including estimated date of starting any proposed work. If well is directionally drilled, give subsurface locations and measured and true vertical depths for all markers and zones pertinent to this work)

As of January 1, 2000 Chevron U.S.A. INC. resigns as Operator of the Red Wash Unit.
The Unit Number is I-SEC NO 761 effective October 31, 1950.

The successor operator under the Unit Agreement will be
Shenandoah Energy Inc.
475 17th Street, Suite 1000
Denver, CO 80202

Agreed and accepted to this 29th day of December, 1999

Shenandoah Energy Inc.
By: Mitchell L. Solich
Mitchell L. Solich
President

RECEIVED
DEC 30 1999
DIVISION OF OIL, GAS & MINING

14. I hereby certify that the foregoing is true and correct.
Signed A. E. Wacker A. E. Wacker Title Assistant Secretary Date 12/29/99

(This space for Federal or State office use)

Approved by: Title Date

Conditions of approval, if any

Title 18 U.S.C. Section 1001, makes it a crime for any person knowingly and willfully to make to any department or agency of the United States any false, fictitious or fraudulent statements or representations as to any matter within its jurisdiction.

*See instruction on Reverse Side

United States Department of the Interior

BUREAU OF LAND MANAGEMENT
Utah State Office
P.O. Box 45155
Salt Lake City, UT 84145-0155

RECEIVED
FEB 07 2000
DIVISION OF
OIL, GAS AND MINING

IN REPLY REFER TO
UT-931

February 4, 2000

Shenandoah Energy Inc.
Attn: Rae Cusimano
475 17th Street, Suite 1000
Denver, Colorado 80202

Re: Red Wash Unit
Uintah County, Utah

Gentlemen:

On December 30, 1999, we received an indenture whereby Chevron U.S.A. Inc. resigned as Unit Operator and Shenandoah Energy Inc. was designated as Successor Unit Operator for the Red Wash Unit, Uintah County, Utah.

This indenture was executed by all required parties and the signatory parties have complied with Sections 5 and 6 of the unit agreement. The instrument is hereby approved effective February 4, 2000. In approving this designation, the Authorized Officer neither warrants nor certifies that the designated party has obtained all required approval that would entitle it to conduct operations under the Red Wash Unit Agreement.

Your statewide (Utah) oil and gas bond No. 0969 will be used to cover all operations within the Red Wash Unit.

It is requested that you notify all interested parties of the change in unit operator. Copies of the approved instruments are being distributed to the appropriate federal offices, with one copy returned herewith.

Sincerely,

/s/ Robert A. Henricks

Robert A. Henricks
Chief, Branch of Fluid Minerals

Enclosure

cc: Chevron U.S.A. Inc.

bcc: Field Manager - Vernal (w/enclosure)
[redacted]
Minerals Adjudication Group U-932
File - Red Wash Unit (w/enclosure)
MMS - Data Management Division
Agr. Sec. Chron
Fluid Chron

UT931:TAThompson:tt:2/4/00

Well Status Report
Utah State Office
Bureau of Land Management

Lease	Api Number	Well Name	QTR	Section	Township	Range	Well Status	Operator
~~UTU081~~	~~4304715293~~	~~191 (12-27B) RED WAS~~	~~NENW~~	~~14~~	~~T 7S~~	~~R23E~~	~~P+A~~	~~CHEVRON U S A INCORPORATED~~
UTU0570	4304715294	192 (41-33A) RED WAS	NENE	33	T 7S	R22E	POW	CHEVRON U S A INCORPORATED
UTU082	4304715295	193 (43-24B) RED WAS	NESE	24	T 7S	R23E	PGW	CHEVRON U S A INCORPORATED
UTU081	4304715296	194 (12-14B) RED WAS	SWNW	14	T 7S	R23E	POW	CHEVRON U S A INCORPORATED
~~UTU02148~~	~~4304715297~~	~~195 (43-18C) RED WAS~~	~~NESE~~	~~18~~	~~T 7S~~	~~R24E~~	~~ABD~~	~~CHEVRON U S A INCORPORATED~~
UTU02148	4304715298	196 (23-17C) RED WAS	NESW	17	T 7S	R24E	PGW	CHEVRON U S A INCORPORATED
~~UTU080~~	~~4304715299~~	~~197 (43-21C) RED WAS~~	~~NESE~~	~~21~~	~~T 7S~~	~~R24E~~	~~ABD~~	~~CHEVRON U S A INCORPORATED~~
~~UTU02060~~	~~4304715300~~	~~198 (21-33B) RED WAS~~	~~NENW~~	~~33~~	~~T 7S~~	~~R23E~~	~~ABD~~	~~CHEVRON U S A INCORPORATED~~
UTU0559	4304715301	199 (43-22A) RED WAS	NESE	22	T 7S	R22E	WIW	CHEVRON U S A INCORPORATED
UTU082	4304716472	2 (14-24B) RED WASH	SWSW	24	T 7S	R23E	WIW	CHEVRON U S A INCORPORATED
~~UTU02025~~	~~4304715149~~	~~20 (41-29B) RED WASH~~	~~NENE~~	~~29~~	~~T 7S~~	~~R23E~~	~~P+A~~	~~CHEVRON U S A INCORPORATED~~
UTSL071965	4304715302	201 (32-28C) RED WAS	SWNE	28	T 7S	R24E	PGW	CHEVRON U S A INCORPORATED
UTU0558	4304715303	202 (21-34A) RED WAS	NENW	34	T 7S	R22E	WIWSI	CHEVRON U S A INCORPORATED
~~UTU093~~	~~4304715304~~	~~203 (32-26C) RED WAS~~	~~SWNE~~	~~26~~	~~T 7S~~	~~R24E~~	~~P+A~~	~~CHEVRON U S A INCORPORATED~~
UTU0561	4304715305	204 (23-25A) RED WAS	NESW	25	T 7S	R22E	POW	CHEVRON U S A INCORPORATED
UTU080	4304715306	205 (23-21C) RED WAS	NESW	21	T 7S	R24E	PGW	CHEVRON U S A INCORPORATED
~~UTU093~~	~~4304715307~~	~~206 (32-23C) RED WAS~~	~~SWNE~~	~~23~~	~~T 7S~~	~~R24E~~	~~P+A~~	~~CHEVRON U S A INCORPORATED~~
~~UTSL066791~~	~~4304715308~~	~~208 (32-22C) RED WAS~~	~~SWNE~~	~~22~~	~~T 7S~~	~~R24E~~	~~ABD~~	~~CHEVRON U S A INCORPORATED~~
~~UTSL071963~~	~~4304715309~~	~~209 (32-34C) RED WAS~~	~~SWNE~~	~~34~~	~~T 7S~~	~~R24E~~	~~P+A~~	~~CHEVRON U S A INCORPORATED~~
UTU081	4304715150	21 (32-14B) RED WASH	SWNE	14	T 7S	R23E	POW	CHEVRON U S A INCORPORATED
UTU0826	4304720014	212 (41-8F) RED WASH	NENE	8	T 8S	R24E	PGW	CHEVRON U S A INCORPORATED
UTU02060	4304720060	213 (41-33B) RED WAS	NENE	33	T 7S	R23E	WIWSI	CHEVRON U S A INCORPORATED
~~UTSL071965~~	~~4304720136~~	~~214 (14-27C) RED WAS~~	~~SWSW~~	~~27~~	~~T 7S~~	~~R24E~~	~~ABD~~	~~CHEVRON U S A INCORPORATED~~
UTU0558	4304730058	215 (43-28A) RED WAS	NESE	28	T 7S	R22E	WIW	CHEVRON U S A INCORPORATED
UTU0558	4304730103	216 (21-27A) RED WAS	NENW	27	T 7S	R22E	WIW	CHEVRON U S A INCORPORATED
~~UTU0558~~	~~4304730106~~	~~218 (12-34A) RED WAS~~	~~SWNW~~	~~34~~	~~T 7S~~	~~R22E~~	~~ABD~~	~~CHEVRON U S A INCORPORATED~~
UTU080	4304730149	219 (44-21C) RED WAS	SESE	21	T 7S	R24E	PGW	CHEVRON U S A INCORPORATED
~~UTU02148~~	~~4304716483~~	~~22 (41-18C) RED WASH~~	~~NENE~~	~~18~~	~~T 7S~~	~~R24E~~	~~P+A~~	~~CHEVRON U S A INCORPORATED~~
UTU082	4304730192	220 (22-23B) RED WAS	SENW	23	T 7S	R23E	TA	CHEVRON U S A INCORPORATED
UTU0933	4304730199	221 (13-27B) RED WAS	NWSW	27	T 7S	R23E	TA	CHEVRON U S A INCORPORATED
UTU0566	4304730200	222 (31-27B) RED WAS	NWNE	27	T 7S	R23E	TA	CHEVRON U S A INCORPORATED
~~UTU0559~~	~~4304730201~~	~~223 (44-21A) RED WAS~~	~~SESE~~	~~21~~	~~T 7S~~	~~R22E~~	~~P+A~~	~~CHEVRON U S A INCORPORATED~~
UTU081	4304730202	224 (44-22B) RED WAS	SESE	22	T 7S	R23E	TA	CHEVRON U S A INCORPORATED
UTU082	4304730212	225 (13-23B) RED WAS	NWSW	23	T 7S	R23E	TA	CHEVRON U S A INCORPORATED
UTU082	4304730249	226 (24-33B) RED WAS	SESW	23	T 7S	R23E	POW	CHEVRON U S A INCORPORATED
UTU0566	4304730257	227 (14-26B) RED WAS	SWSW	26	T 7S	R23E	TA	CHEVRON U S A INCORPORATED
UTU02025	4304730258	228 (21-34B) RED WAS	NENW	34	T 7S	R23E	POW	CHEVRON U S A INCORPORATED
UTU0566	4304730259	229 (43-26B) RED WAS	NESE	26	T 7S	R23E	TA	CHEVRON U S A INCORPORATED
UTU082	4304715151	23 (21-23B) RED WASH	NENW	23	T 7S	R23E	WIW	CHEVRON U S A INCORPORATED
UTU02148	4304730309	230 (14-18C) RED WAS	SWSW	18	T 7S	R24E	TA	CHEVRON U S A INCORPORATED
UTU0566	4304730310	231 (21-35B) RED WAS	NENW	35	T 7S	R23E	TA	CHEVRON U S A INCORPORATED
UTU0566	4304730311	232 (12-26B) RED WAS	SWNW	26	T 7S	R23E	TA	CHEVRON U S A INCORPORATED
UTU0823	4304730312	233 (12-25B) RED WAS	SWNW	25	T 7S	R23E	TA	CHEVRON U S A INCORPORATED
UTU082	4304730313	234 (32-24B) RED WAS	SWNE	24	T 7S	R23E	POW	CHEVRON U S A INCORPORATED
UTU02148	4304730314	235 (34-18C) RED WAS	SWSE	18	T 7S	R24E	POW	CHEVRON U S A INCORPORATED
UTU02149	4304730340	236 (21-19C) RED WAS	NENW	19	T 7S	R24E	PGW	CHEVRON U S A INCORPORATED
UTU0823	4304730341	237 (14-25B) RED WAS	SWSW	25	T 7S	R23E	POW	CHEVRON U S A INCORPORATED
UTU0566	4304730342	238 (32-35B) RED WAS	SWNE	35	T 7S	R23E	POW	CHEVRON U S A INCORPORATED
UTU0566	4304730343	239 (41-35B) RED WAS	NENE	35	T 7S	R23E	TA	CHEVRON U S A INCORPORATED

Well Status Report
Utah State Office
Bureau of Land Management

Lease	Api Number	Well Name	QTR	Section	Township	Range	Well Status	Operator
UTU081	4304715152	24 (34-14B) RED WASH	SWSE	14	T 7S	R23E	POW	CHEVRON U S A INCORPORATED
UTU0566	4304730344	240 (12-36B) RED WAS	SWNW	36	T 7S	R23E	POW	CHEVRON U S A INCORPORATED
UTU081	4304730345	241 (22-14B) RED WAS	SENW	14	T 7S	R23E	PGW	CHEVRON U S A INCORPORATED
UTU081	4304730346	242 (42-13B) RED WAS	SENE	13	T 7S	R23E	POW	CHEVRON U S A INCORPORATED
UTU02148	4304730347	243 (42-18C) RED WAS	SENE	18	T 7S	R24E	POW	CHEVRON U S A INCORPORATED
UTU02149	4304730348	244 (23-19C) RED WAS	NESW	19	T 7S	R24E	PGW	CHEVRON U S A INCORPORATED
~~UTSL071964~~	~~4304730349~~	~~245 (14-30C) RED WAS~~	~~SWSW~~	~~30~~	~~T 7S~~	~~R24E~~	~~ABD~~	~~CHEVRON U S A INCORPORATED~~
UTU02148	4304730387	246 (22-18C) RED WAS	SENW	18	T 7S	R24E	POW	CHEVRON U S A INCORPORATED
UTU02148	4304730388	247 (22-17C) RED WAS	SENW	17	T 7S	R24E	PGW	CHEVRON U S A INCORPORATED
~~UTU02149~~	~~4304730389~~	~~248 (43-20C) RED WAS~~	~~NESE~~	~~20~~	~~T 7S~~	~~R24E~~	~~ABD~~	~~CHEVRON U S A INCORPORATED~~
UTU082	4304716476	25 (23-23B) RED WASH	NESW	23	T 7S	R23E	WIW	CHEVRON U S A INCORPORATED
~~UTSL071965~~	~~4304730391~~	~~250 (41-29C) RED WAS~~	~~NENE~~	~~29~~	~~T 7S~~	~~R24E~~	~~ABD~~	~~CHEVRON U S A INCORPORATED~~
~~UTU0559~~	~~4304730457~~	~~257 (21-23A) RED WAS~~	~~NENW~~	~~23~~	~~T 7S~~	~~R22E~~	~~ABD~~	~~CHEVRON U S A INCORPORATED~~
UTU0559	4304730458	258 (34-22A) RED WAS	SWSE	22	T 7S	R22E	WIW	CHEVRON U S A INCORPORATED
STATE	4304732785	259	SWSW	16	T 7S	R23E	POW	CHEVRON U S A INCORPORATED
UTU081	4304715153	26 (23-22B) RED WASH	NESW	22	T 7S	R23E	TA	CHEVRON U S A INCORPORATED
STATE	4304732786	260	SWSE	16	T 7S	R23E	POW	CHEVRON U S A INCORPORATED
UTU0566	4304730517	262 (22-26B) RED WAS	SENW	26	T 7S	R23E	TA	CHEVRON U S A INCORPORATED
UTU0566	4304730518	263 (24-26B) RED WAS	SESW	26	T 7S	R23E	TA	CHEVRON U S A INCORPORATED
UTU0566	4304730519	264 (31-35B) RED WAS	NWNE	35	T 7S	R23E	WIW	CHEVRON U S A INCORPORATED
UTU0566	4304730520	265 (44-26B) RED WAS	SESE	26	T 7S	R23E	TA	CHEVRON U S A INCORPORATED
UTU0566	4304730521	266 (33-26B) RED WAS	NWSE	26	T 7S	R23E	TA	CHEVRON U S A INCORPORATED
UTU0116	4304732981	267	SWNE	17	T 7S	R23E	POW	CHEVRON U S A INCORPORATED
UTU0566	4304730522	269 (13-26B) RED WAS	NWSW	26	T 7S	R23E	TA	CHEVRON U S A INCORPORATED
UTU081	4304715154	27 (43-14B) RED WASH	NESE	14	T 7S	R23E	TA	CHEVRON U S A INCORPORATED
UTU0566	4304731082	270 (22-35B) RED WAS	SENW	35	T 7S	R23E	POW	CHEVRON U S A INCORPORATED
UTU0566	4304731081	271 (42-35B) RED WAS	SENE	35	T 7S	R23E	TA	CHEVRON U S A INCORPORATED
UTU082	4304731054	272 (44-23B) RED WAS	SESE	23	T 7S	R23E	PGW	CHEVRON U S A INCORPORATED
UTU0566	4304731051	273 (42-27B) RED WAS	SENE	27	T 7S	R23E	TA	CHEVRON U S A INCORPORATED
~~UTU0823~~	~~4304731083~~	~~274 (13-25B) RED WAS~~	~~NWSW~~	~~25~~	~~T 7S~~	~~R23E~~	~~P+A~~	~~CHEVRON U S A INCORPORATED~~
UTU0566	4304731077	275 (31-26B) RED WAS	NENW	26	T 7S	R23E	WIW	CHEVRON U S A INCORPORATED
UTU0566	4304731053	276 (44-27B) RED WAS	SESE	27	T 7S	R23E	TA	CHEVRON U S A INCORPORATED
UTU0566	4304731076	278 (11-26B) RED WAS	NWNW	26	T 7S	R23E	TA	CHEVRON U S A INCORPORATED
STATE	4304731052	279 (11-36B) RED WAS	NWNW	36	T 7S	R23E	WIW	CHEVRON U S A INCORPORATED
UTU081	4304715155	28 (43-22B) RED WASH	NESE	22	T 7S	R23E	POW	CHEVRON U S A INCORPORATED
UTU0566	4304731079	280 (11-35B) RED WAS	NWNW	35	T 7S	R23E	POW	CHEVRON U S A INCORPORATED
~~UTU0823~~	~~4304731078~~	~~281 (11-25B) RED WAS~~	~~NWNW~~	~~25~~	~~T 7S~~	~~R23E~~	~~ABD~~	~~CHEVRON U S A INCORPORATED~~
UTU0566	4304731080	282(42-26B) RED WAS	SENE	26	T 7S	R23E	TA	CHEVRON U S A INCORPORATED
UTU0116	4304732982	283	NESE	18	T 7S	R23E	WIW	CHEVRON U S A INCORPORATED
UTU082	4304731476	284 (33-23B) RED WAS	NWSE	23	T 7S	R23E	PGW	CHEVRON U S A INCORPORATED
UTU082	4304731477	285 (11-24B) RED WAS	NWNW	24	T 7S	R23E	POW	CHEVRON U S A INCORPORATED
UTU0567	4304731478	286 (42-21B) RED WAS	SENE	21	T 7S	R23E	POW	CHEVRON U S A INCORPORATED
UTU081	4304731512	287 (44-13B) RED WAS	SESE	13	T 7S	R23E	TA	CHEVRON U S A INCORPORATED
UTU0566	4304731513	288 (24-27B) RED WAS	SESW	27	T 7S	R23E	TA	CHEVRON U S A INCORPORATED
UTU082	4304731517	289 (13-24B) RED WAS	NWSW	24	T 7S	R23E	POW	CHEVRON U S A INCORPORATED
UTU082	4304715156	29 (32-23B) RED WASH	SWNE	23	T 7S	R23E	POW	CHEVRON U S A INCORPORATED
~~UTU082~~	~~4304731515~~	~~290 (12X-23B) RED WA~~	~~SWNW~~	~~23~~	~~T 7S~~	~~R23E~~	~~ABD~~	~~CHEVRON U S A INCORPORATED~~
~~UTU082~~	~~4304731516~~	~~291 (22X-23B) RED WA~~	~~SENW~~	~~23~~	~~T 7S~~	~~R23E~~	~~ABD~~	~~CHEVRON U S A INCORPORATED~~
UTU082	4304731576	292 (42-23B) RED WAS	SENE	23	T 7S	R23E	TA	CHEVRON U S A INCORPORATED

Division of Oil, Gas and Mining

OPERATOR CHANGE WORKSHEET

ROUTING		
1. GLH	✓	4-KAS ✓
2. CDW ✓		5-JP ✓
3. JLT		6-FILE

Enter date after each listed item is completed

X Change of Operator (Well Sold) Designation of Agent

Operator Name Change (Only) Merger

The operator of the well(s) listed below has changed, effective: **01-01-2000**

FROM: (Old Operator):
CHEVRON USA INC
Address: 11002 E. 17500 S.
VERNAL, UT 84078-8526

Phone: 1-(435)-781-4300
Account No. N0210

TO: (New Operator):
SHENANDOAH ENERGY INC
Address: 11002 E. 17500 S.
VERNAL, UT 84078

Phone: 1-(435)-781-4300
Account N4235

CA No. **Unit: RED WASH**

WELL(S)

NAME	API NO.	ENTITY NO.	SEC. TWN RNG	LEASE TYPE	WELL TYPE	WELL STATUS
RWU 242 (42-13B)	43-047-30346	5670	13-07S-23E	FEDERAL	OW	P
RWU 24 (34-14B)	43-047-15152	5670	14-07S-23E	FEDERAL	OW	P
RWU 241 (22-14B)	43-047-30345	5670	14-07S-23E	FEDERAL	GW	P
RWU 229 (43-26B)	43-047-30259	5670	26-07S-23E	FEDERAL	OW	TA
RWU 231 (21-35B)	43-047-30310	5670	35-07S-23E	FEDERAL	OW	TA
RWU 234 (32-24B)	43-047-30313	5670	24-07S-23E	FEDERAL	OW	P
RWU 233 (12-25B)	43-047-30312	5670	25-07S-23E	FEDERAL	OW	TA
RWU 237 (14-25B)	43-047-30341	5670	25-07S-23E	FEDERAL	OW	P
RWU 232 (12-26B)	43-047-30311	5670	26-07S-23E	FEDERAL	OW	TA
RWU 238 (32-35B)	43-047-30342	5670	35-07S-23E	FEDERAL	OW	P
RWU 239 (41-35B)	43-047-30343	5670	35-07S-23E	FEDERAL	OW	TA
RWU 240 (12-36B)	43-047-30344	5670	36-07S-23E	FEDERAL	OW	P
RWU 247 (22-17C)	43-047-30388	5670	17-07S-24E	FEDERAL	GW	P
RWU 230 (14-18C)	43-047-30309	5670	18-07S-24E	FEDERAL	OW	TA
RWU 235 (34-18C)	43-047-30314	5670	18-07S-24E	FEDERAL	OW	P
RWU 243 (42-18C)	43-047-30347	5670	18-07S-24E	FEDERAL	OW	TA
RWU 246 (22-18C)	43-047-30387	5670	18-07S-24E	FEDERAL	OW	P
RWU 236 (21-19C)	43-047-30340	5670	19-07S-24E	FEDERAL	GW	P
RWU 244 (23-19C)	43-047-30348	5670	19-07S-24E	FEDERAL	GW	P
RWU 248 (43-20C)	43-047-30389	5670	20-07S-24E	FEDERAL	GW	PA
RWU 250 (41-29C)	43-047-30391	5670	29-07S-24E	FEDERAL	GW	PA
RWU 245 (14-30C)	43-047-30349	5670	30-07S-24E	FEDERAL	GW	PA

OPERATOR CHANGES DOCUMENTATION

1. (R649-8-10) Sundry or legal documentation was received from the **FORMER** operator on: 12-30-1999

2. (R649-8-10) Sundry or legal documentation was received from the **NEW** operator on: 08-09-2000

3. The new company has been checked through the **Department of Commerce, Division of Corporations Database on:** 08-23-2000

4. Is the new operator registered in the State of Utah: YES Business Number: 224885

5. If **NO**, the operator was contacted contacted on: _____

6. **Federal and Indian Lease Wells:** The BLM and or the BIA has approved the (merger, name change, or operator change for all wells listed on Federal or Indian leases on: 02/04/2000

7. **Federal and Indian Units:** The BLM or BIA has approved the successor of unit operator for wells listed on: 02/04/2000

8. **Federal and Indian Communization Agreements ("CA"):** The BLM or the BIA has approved the operator change for all wells listed involved in a CA on: N/A

9. **Underground Injection Control ("UIC") Pro** The Division has approved UIC Form 5, **Transfer of Authority to Inject,** for the enhanced/secondary recovery unit/project for the water disposal well(s) listed on: _____

DATA ENTRY:

1. Changes entered in the **Oil and Gas Database on:** 09/19/2000

2. Changes have been entered on the **Monthly Operator Change Spread Sheet on:** 09/19/2000

3. Bond information entered in RBDMS on: N/A

4. Fee wells attached to bond in RBDMS on: N/A

STATE BOND VERIFICATION:

1. State well(s) covered by Bond No.: N/A

FEE WELLS - BOND VERIFICATION/LEASE INTEREST OWNER NOTIFICATION:

1. (R649-3-1) The **NEW** operator of any fee well(s) listed has furnished a bond: N/A

2. The **FORMER** operator has requested a release of liability from their bond on: N/A
   The Division sent response by letter on: N/A

3. (R649-2-10) The **FORMER** operator of the Fee wells has been contacted and informed by a letter from the Division of their responsibility to notify all interest owners of this change on:

FILMING:

1. All attachments to this form have been **MICROFILMED** on: 3.2.01

FILING:

1. **ORIGINALS/COPIES** of all attachments pertaining to each individual well have been filled in each well file on: _____

COMMENTS:

QUESTAR

estar Exploration and Production Company
ependence Plaza
1050 17th Street, Suite 500
Denver, CO 80265
Tel 303 672 6900 • Fax 303 294 9632

Denver Division

May 28, 2003

Division of Oil, Gas, & Mining
1594 West North Temple, Suite 1210
P. O. Box 145801
Salt Lake City, Utah 84114-5801

Attention: John Baza/Jim Thompson

Gentlemen:

This will serve as notice that through the internal corporate changes described below, activities formerly conducted in the name of either Shenandoah Operating Company, LLC (SOC) and/or Shenandoah Energy, Inc. (SEI) will hereafter be conducted in the name of QEP Uinta Basin, Inc.: i) the Shenandoah entities were purchased in July, 2001 by Questar Market Resources, Inc., which is a mid-level holding company for the non-utility businesses of Questar Corporation, ii) Shenandoah Operating Company, LLC has now been merged into Shenandoah Energy, Inc. (SEI), iii) Shenandoah Energy, Inc. has now been re-named **QEP Uinta Basin, Inc.** pursuant to a State of Delaware Amended and Restated Certificate of Incorporation, iv) the same employees will continue to be responsible for operations of the former SOC and SEI properties, both in the field and in the office. Accordingly, the change involves only an internal corporate name change and no third party change of operator is involved. Please alter your records to reflect the entity name change. Attached is a spreadsheet listing all wells affected by this change.

Should you have any questions, please call me at 303 - 308-3056.

Yours truly,

Frank Nielsen
Division Landman

Enclosure

RECEIVED
JUN 0 2 2003
DIV. OF OIL, GAS & MINING

well_name	Sec	T	R	api	Entity	Lease Type	type	stat	
RED WASH 22-21B	21	070S	230E	4304733522	5670	Federal	OW	TA	
RED WASH 24-20B	20	070S	230E	4304733523	5670	Federal	OW	P	
RED WASH 305 (41-4F)	04	080S	240E	4304732538	5670	Federal	GW	TA	
RED WASH 306	23	070S	240E	4304732629	5670	Federal	GW	P	
RED WASH 44-19B	19	070S	230E	4304733524	5670	Federal	OW	P	
RED WASH 44-20B	20	070S	230E	4304733525	5670	Federal	OW	P	
RWU 1 (41-26B)	26	070S	230E	4304715135	5670	Federal	OW	TA	
RWU 10 (12-23B)	23	070S	230E	4304715141	5670	Federal	OW	TA	
RWU 101 (34-21B)	21	070S	230E	4304715220	5670	Federal	OW	P	
RWU 103 (34-15B)	15	070S	230E	4304715222	5670	Federal	OW	P	
RWU 108 (32-21B)	21	070S	230E	4304715226	5670	Federal	OW	P	
RWU 109 (21-28B)	28	070S	230E	4304715227	5670	Federal	OW	P	
RWU 110 (23-23A)	23	070S	220E	4304715228	5670	Federal	OW	P	
RWU 111 (32-24A)	24	070S	220E	4304715229	5670	Federal	OW	TA	
RWU 112 (32-28A)	28	070S	220E	4304715230	5670	Federal	OW	P	
RWU 115 (21-19B)	19	070S	230E	4304715233	5670	Federal	OW	P	
RWU 119 (43-29A)	29	070S	220E	4304715236	5670	Federal	OW	P	
RWU 120 (23-28B)	28	070S	230E	4304715237	5670	Federal	OW	TA	
RWU 121 (13-13B)	13	070S	230E	4304715238	5670	Federal	GW	P	
RWU 122 (24-14B)	14	070S	230E	4304715239	5670	Federal	OW	P	
RWU 125 (34-19B)	19	070S	230E	4304715242	5670	Federal	OW	TA	
RWU 126 (41-29A)	29	070S	220E	4304715243	5670	Federal	OW	P	
RWU 127 (12-19B)	19	070S	230E	4304715244	5670	Federal	OW	TA	
RWU 129 (14-15B)	15	070S	230E	4304715246	5670	Federal	OW	P	
RWU 13 (14-22B)	22	070S	230E	4304715143	5670	Federal	OW	TA	
RWU 133 (41-34B)	34	070S	230E	4304715250	5670	Federal	OW	P	
RWU 136 (43-19B)	19	070S	230E	4304715252	5670	Federal	OW	TA	
RWU 137 (34-28B)	28	070S	230E	4304715253	5670	Federal	GW	TA	
RWU 138 (41-30B)	30	070S	230E	4304715254	5670	Federal	OW	P	
RWU 140 (24-22B)	22	070S	230E	4304715255	5670	Federal	OW	P	
RWU 141 (11-27B)	27	070S	230E	4304715256	5670	Federal	OW	TA	
RWU 143 (33-14B)	14	070S	230E	4304715257	5670	Federal	OW	P	
RWU 144 (21-18B)	18	070S	230E	4304715258	5670	Federal	OW	TA	
RWU 145 (24-13B)	13	070S	230E	4304715259	5670	Federal	OW	TA	
RWU 147 (22-22B)	22	070S	230E	4304715260	5670	Federal	OW	TA	
RWU 15 (32-17C)	17	070S	240E	4304715145	5670	Federal	OW	P	
RWU 151 (42-14B)	14	070S	230E	4304715264	5670	Federal	OW	P	
RWU 153 (14-29B)	29	070S	230E	4304715265	5670	Federal	OW	P	
RWU 158 (32-30B)	30	070S	230E	4304715268	5670	Federal	OW	P	
RWU 160 (32-15B)	15	070S	230E	4304715270	5670	Federal	OW	P	
RWU 162 (12-20B)	20	070S	230E	4304715272	5670	Federal	OW	TA	
RWU 164 (12-28B)	28	070S	230E	4304715274	5670	Federal	OW	P	
RWU 165 (32-26B)	26	070S	230E	4304715275	5670	Federal	GW	TA	
RWU 167 (23-21B)	21	070S	230E	4304715277	5670	Federal	OW	S	
RWU 168 (23-24B)	24	070S	230E	4304715278	5670	Federal	OW	TA	
RWU 172 (21-30B)	30	070S	230E	4304715280	5670	Federal	OW	TA	
RWU 176 (31-28B)	28	070S	230E	4304715283	5670	Federal	OW	TA	
RWU 177 (42-28B)	28	070S	230E	4304715284	5670	Federal	OW	TA	
RWU 178 (22-13B)	13	070S	230E	4304715285	5670	Federal	OW	TA	
RWU 180 (31-23B)	23	070S	230E	4304715287	5670	Federal	OW	TA	
RWU 181 (34-30B)	30	070S	230E	4304715288	5670	Federal	OW	P	
RWU 184 (23-26B)	26	070S	230E	4304715290	5670	Federal	OW	TA	
RWU 188 (23-20B)	20	070S	230E	4304715291	5670	Federal	OW	TA	
RWU 19 (34-26B)	26	070S	230E	4304715148	5670	Federal	GW	TA	
RWU 192 (41-33A)	33	070S	220E	4304715294	5670	Federal	OW	P	
RWU 193 (43-24B)	24	070S	230E	4304715295	5670	Federal	GW	S	
RWU 194 (12-14B)	14	070S	230E	4304715296	5670	Federal	OW	S	
RWU 196 (23-17C)	17	070S	240E	4304715298	5670	Federal	GW	S	
RWU 201 (32-28C)	28	070S	240E	4304715302	5670	Federal	GW	P	
RWU 204 (23-25A)	25	070S	220E	4304715305	5670	Federal	OW	P	
RWU 205 (23-21C)	21	070S	240E	4304715306	5670	Federal	GW	TA	
RWU 207	17	070S	230E	4304732738	5670	Federal	OW	P	
RWU 21 (32-14B)	14	070S	230E	4304715150	5670	Federal	OW	P	
RWU 212 (41-8F)	08	080S	240E	4304720014	5670	Federal	GW	P	
RWU 21-24A	24	070S	220E	4304733592	5670	Federal	OW	P	

well_name	Sec	T	R	api	Entity	Lease Type	type	stat	
RWU 21-25A	25	070S	220E	4304733576	5670	Federal	OW	P	
RWU 219 (44-21C)	21	070S	240E	4304730149	5670	Federal	GW	P	
RWU 220 (22-23B)	23	070S	230E	4304730192	5670	Federal	OW	TA	
RWU 221 (13-27B)	27	070S	230E	4304730199	5670	Federal	OW	TA	
RWU 22-13A	13	070S	220E	4304733765	5670	Federal	OW	S	
RWU 22-19B	19	070S	230E	4304733559	5670	Federal	OW	P	
RWU 222 (31-27B)	27	070S	230E	4304730200	5670	Federal	GW	TA	
RWU 22-20B	20	070S	230E	4304733491	5670	Federal	OW	P	
RWU 22-25A	25	070S	220E	4304733786	5670	Federal	OW	P	
RWU 22-29B	29	070S	230E	4304733766	5670	Federal	OW	S	
RWU 224 (44-22B)	22	070S	230E	4304730202	5670	Federal	GW	TA	
RWU 225 (13-23B)	23	070S	230E	4304730212	5670	Federal	GW	TA	
RWU 226 (24-23B)	23	070S	230E	4304730249	5670	Federal	GW	S	
RWU 227 (14-26B)	26	070S	230E	4304730257	5670	Federal	OW	TA	
RWU 228 (21-34B)	34	070S	230E	4304730258	5670	Federal	OW	P	
RWU 229 (43-26B)	26	070S	230E	4304730259	5670	Federal	OW	TA	
RWU 230 (14-18C)	18	070S	240E	4304730309	5670	Federal	OW	TA	
RWU 231 (21-35B)	35	070S	230E	4304730310	5670	Federal	OW	TA	
RWU 232 (12-26B)	26	070S	230E	4304730311	5670	Federal	OW	TA	
RWU 23-24A	24	070S	220E	4304733567	5670	Federal	OW	P	
RWU 233 (12-25B)	25	070S	230E	4304730312	5670	Federal	OW	TA	
RWU 234 (32-24B)	24	070S	230E	4304730313	5670	Federal	OW	P	
RWU 235 (34-18C)	18	070S	240E	4304730314	5670	Federal	OW	P	
RWU 236 (21-19C)	19	070S	240E	4304730340	5670	Federal	GW	P	
RWU 237 (14-25B)	25	070S	230E	4304730341	5670	Federal	OW	P	
RWU 238 (32-35B)	35	070S	230E	4304730342	5670	Federal	OW	TA	
RWU 239 (41-35B)	35	070S	230E	4304730343	5670	Federal	OW	TA	
RWU 24 (34-14B)	14	070S	230E	4304715152	5670	Federal	OW	P	
RWU 240 (12-36B)	36	070S	230E	4304730344	5670	Federal	OW	P	
RWU 241 (22-14B)	14	070S	230E	4304730345	5670	Federal	OW	P	
RWU 24-18B	18	070S	230E	4304733554	5670	Federal	OW	P	
RWU 24-19B	19	070S	230E	4304733492	5670	Federal	OW	P	
RWU 242 (42-13B)	13	070S	230E	4304730346	5670	Federal	OW	P	
RWU 243 (42-18C)	18	070S	240E	4304730347	5670	Federal	OW	TA	
RWU 244 (23-19C)	19	070S	240E	4304730348	5670	Federal	GW	P	
RWU 246 (22-18C)	18	070S	240E	4304730387	5670	Federal	OW	P	
RWU 247 (22-17C)	17	070S	240E	4304730388	5670	Federal	GW	P	
RWU 26 (23-22B)	22	070S	230E	4304715153	5670	Federal	OW	TA	
RWU 262 (22-26B)	26	070S	230E	4304730517	5670	Federal	GW	TA	
RWU 265 (44-26B)	26	070S	230E	4304730520	5670	Federal	GW	P	
RWU 267 (32-17B)	17	070S	230E	4304732981	5670	Federal	OW	P	
RWU 27 (43-14B)	14	070S	230E	4304715154	5670	Federal	OW	TA	
RWU 270 (22-35B)	35	070S	230E	4304731082	5670	Federal	OW	P	
RWU 272 (44-23B)	23	070S	230E	4304731054	5670	Federal	GW	P	
RWU 273 (42-27B)	27	070S	230E	4304731051	5670	Federal	OW	TA	
RWU 276 (44-27B)	27	070S	230E	4304731053	5670	Federal	OW	TA	
RWU 278 (11-26)	26	070S	230E	4304731076	5670	Federal	GW	TA	
RWU 28 (43-22B)	22	070S	230E	4304715155	5670	Federal	OW	P	
RWU 280 (11-35B)	35	070S	230E	4304731079	5670	Federal	OW	P	
RWU 282 (42-26B)	26	070S	230E	4304731080	5670	Federal	GW	TA	
RWU 284 (33-23B)	23	070S	230E	4304731476	5670	Federal	GW	TA	
RWU 285 (11-24B)	24	070S	230E	4304731477	5670	Federal	OW	P	
RWU 286 (42-21B)	21	070S	230E	4304731478	5670	Federal	OW	P	
RWU 287 (44-13B)	13	070S	230E	4304731512	5670	Federal	OW	TA	
RWU 288 (24-27)	27	070S	230E	4304731513	5670	Federal	OW	TA	
RWU 289 (13-24B)	24	070S	230E	4304731517	5670	Federal	OW	P	
RWU 29 (32-23B)	23	070S	230E	4304715156	5670	Federal	OW	P	
RWU 292 (42-23B)	23	070S	230E	4304731576	5670	Federal	GW	TA	
RWU 293 (22-22A)	22	070S	220E	4304731581	5670	Federal	OW	TA	
RWU 294 (24-18C)	18	070S	240E	4304731582	5670	Federal	GW	P	
RWU 295 (11-22B)	22	070S	230E	4304731577	5670	Federal	GW	TA	
RWU 296 (12-35B)	35	070S	230E	4304731578	5670	Federal	OW	P	
RWU 297 (24-15B)	15	070S	230E	4304731579	5670	Federal	OW	P	
RWU 298 (22-27B)	27	070S	230E	4304731679	5670	Federal	OW	TA	
RWU 299 (32-18B)	18	070S	230E	4304733018	5670	Federal	OW	P	

well_name	Sec	T	R	api	Entity	Lease Type	type	stat	
RWU 3 (34-23B)	23	070S	230E	4304715136	5670	Federal	OW	P	
RWU 30 (23-13B)	13	070S	230E	4304715157	5670	Federal	GW	TA	
RWU 301 (43-15B)	15	070S	230E	4304731682	5670	Federal	GW	S	
RWU 302 (22-24B)	24	070S	230E	4304731683	5670	Federal	GW	TA	
RWU 303 (34-17B)	17	070S	230E	4304731819	5670	Federal	OW	P	
RWU 31 (34-22B)	22	070S	230E	4304715158	5670	Federal	OW	P	
RWU 33 (14-14B)	14	070S	230E	4304715160	5670	Federal	GW	TA	
RWU 35 (43-13B)	13	070S	230E	4304715162	5670	Federal	OW	TA	
RWU 36 (32-13B)	13	070S	230E	4304715163	5670	Federal	GW	P	
RWU 38 (14-23B)	23	070S	230E	4304715165	5670	Federal	OW	P	
RWU 39 (14-24A)	24	070S	220E	4304715166	5670	Federal	OW	TA	
RWU 4 (41-22B)	22	070S	230E	4304715137	5670	Federal	OW	TA	
RWU 40 (21-24B)	24	070S	230E	4304715167	5670	Federal	OW	TA	
RWU 41 (34-13B)	13	070S	230E	4304715168	5670	Federal	OW	P	
RWU 41-24A	24	070S	220E	4304733769	5670	Federal	OW	P	
RWU 41-25A	25	070S	220E	4304733579	5670	Federal	OW	P	
RWU 42 (21-29C)	29	070S	240E	4304715169	5670	Federal	GW	P	
RWU 42-19B	19	070S	230E	4304733556	5670	Federal	OW	P	
RWU 42-20B	20	070S	230E	4304733490	5670	Federal	OW	P	
RWU 42-24A	24	070S	220E	4304733569	5670	Federal	OW	P	
RWU 42-25A	25	070S	220E	4304733580	5670	Federal	OW	S	
RWU 42-30B	30	070S	230E	4304733771	5670	Federal	OW	P	
RWU 43 (12-17B)	17	070S	230E	4304715170	5670	Federal	OW	P	
RWU 44 (32-33C)	33	070S	240E	4304715171	5670	Federal	GW	P	
RWU 44-18B	18	070S	230E	4304733594	5670	Federal	OW	P	
RWU 44-30B	30	070S	230E	4304733772	5670	Federal	OW	P	
RWU 45 (23-30B)	30	070S	230E	4304715172	5670	Federal	OW	TA	
RWU 46 (41-21C)	21	070S	240E	4304715173	5670	Federal	GW	TA	
RWU 49 (12-29B)	29	070S	230E	4304715175	5670	Federal	OW	TA	
RWU 5 (41-23B)	23	070S	230E	4304715138	5670	Federal	OW	P	
RWU 50 (14-23A)	23	070S	220E	4304715176	5670	Federal	OW	P	
RWU 52 (14-18B)	18	070S	230E	4304715178	5670	Federal	OW	TA	
RWU 53 (41-25A)	25	070S	220E	4304715179	5670	Federal	OW	TA	
RWU 57 (12-18C)	18	070S	240E	4304715183	5670	Federal	OW	P	
RWU 63 (21-22B)	22	070S	230E	4304715186	5670	Federal	GW	TA	
RWU 64 (32-27B)	27	070S	230E	4304715187	5670	Federal	OW	TA	
RWU 66 (34-18B)	18	070S	230E	4304715189	5670	Federal	OW	P	
RWU 67 (42-22B)	22	070S	230E	4304715190	5670	Federal	OW	TA	
RWU 69 (21-27B)	27	070S	230E	4304715191	5670	Federal	OW	TA	
RWU 70 (23-22A)	22	070S	220E	4304715192	5670	Federal	OW	P	
RWU 71 (21-18C)	18	070S	240E	4304715193	5670	Federal	OW	P	
RWU 72 (23-27B)	27	070S	230E	4304715194	5670	Federal	OW	TA	
RWU 74 (12-13B)	13	070S	230E	4304715196	5670	Federal	GW	P	
RWU 75 (21-26B)	26	070S	230E	4304715197	5670	Federal	OW	TA	
RWU 76 (32-18C)	18	070S	240E	4304715198	5670	Federal	GW	S	
RWU 77 (21-13B)	13	070S	230E	4304715199	5670	Federal	OW	P	
RWU 78 (32-28B)	28	070S	230E	4304715200	5670	Federal	OW	P	
RWU 79 (12-27B)	27	070S	230E	4304715201	5670	Federal	OW	TA	
RWU 8 (32-22B)	22	070S	230E	4304715139	5670	Federal	OW	P	
RWU 80 (14-27B)	27	070S	230E	4304715202	5670	Federal	OW	P	
RWU 81 (41-31B)	31	070S	230E	4304715203	5670	Federal	OW	P	
RWU 83 (41-27A)	27	070S	220E	4304715205	5670	Federal	OW	P	
RWU 84 (44-14B)	14	070S	230E	4304715206	5670	Federal	GW	P	
RWU 9 (43-23B)	23	070S	230E	4304715140	5670	Federal	OW	P	
RWU 90 (43-21B)	21	070S	230E	4304715211	5670	Federal	OW	P	
RWU 92 (11-23B)	23	070S	230E	4304715212	5670	Federal	OW	TA	
RWU 94 (12-22A)	22	070S	220E	4304715213	5670	Federal	OW	P	
RWU 99 (12-22B)	22	070S	230E	4304715218	5670	Federal	OW	P	
RED WASH UNIT 259	16	070S	230E	4304732785	5670	State	OW	P	
RED WASH UNIT 260	16	070S	230E	4304732786	5670	State	OW	P	
RWU 51 (12-16B)	16	070S	230E	4304715177	5670	State	OW	P	
RWU ST 189 (41-16B)	16	070S	230E	4304715292	5670	State	OW	P	
RED WASH UNIT 261	17	070S	230E	4304732739	5670	Federal	WI	A	
RWU 100-A (43-21A)	21	070S	220E	4304715219	5670	Federal	WI	A	

well_name	Sec	T	R	api	Entity	Lease Type	type	stat	
RWU 102 (41-24A)	24	070S	220E	4304715221	5670	Federal	WI	A	
RWU 11	27	070S	230E	4304715142	5670	Federal	WI	A	
RWU 11-19B	19	070S	230E	4304733552	5670	Federal	WI	A	
RWU 11-20B	20	070S	230E	4304733553	5670	Federal	WI	A	
RWU 11-25A	25	070S	220E	4304733574	5670	Federal	WI	A	
RWU 11-29B	29	070S	230E	4304733590	5670	Federal	WI	A	
RWU 11-30B	30	070S	230E	4304733785	5670	Federal	WI	A	
RWU 12-24A	24	070S	220E	4304733591	5670	Federal	WI	A	
RWU 13-19B	19	070S	230E	4304733497	5670	Federal	WI	A	
RWU 13-20B	20	070S	230E	4304733498	5670	Federal	WI	A	
RWU 13-25A	25	070S	220E	4304733575	5670	Federal	WI	A	
RWU 14 (14-13B)	13	070S	230E	4304715144	5670	Federal	WI	A	
RWU 148 (13-22B)	22	070S	230E	4304715261	5670	Federal	WI	A	
RWU 150 (31-22B)	22	070S	230E	4304715263	5670	Federal	WI	I	
RWU 156 (23-15B)	15	070S	230E	4304715267	5670	Federal	WI	A	
RWU 16 (43-28B)	28	070S	230E	4304716475	5670	Federal	WI	I	
RWU 161 (14-20B)	20	070S	230E	4304715271	5670	Federal	WI	I	
RWU 17 (41-20B)	20	070S	230E	4304715146	5670	Federal	WI	A	
RWU 170 (41-15B)	15	070S	230E	4304716495	5670	Federal	WI	I	
RWU 173 (21-21B)	21	070S	230E	4304716496	5670	Federal	WI	A	
RWU 174 (21-20B)	20	070S	230E	4304715281	5670	Federal	WI	A	
RWU 182 (14-21B)	21	070S	230E	4304716497	5670	Federal	WI	A	
RWU 183 (33-13B)	13	070S	230E	4304715289	5670	Federal	WI	A	
RWU 185 (41-1B)	14	070S	230E	4304716498	5670	Federal	WI	A	
RWU 199 (43-22A)	22	070S	220E	4304715301	5670	Federal	WI	A	
RWU 2 (14-24B)	24	070S	230E	4304716472	5670	Federal	WI	A	
RWU 202 (21-34A)	34	070S	220E	4304715303	5670	Federal	WI	I	
RWU 213 (41-33B)	33	070S	230E	4304720060	5670	Federal	WD	A	
RWU 215 (43-28A)	28	070S	220E	4304730058	5670	Federal	WI	A	
RWU 216 (21-27A)	27	070S	220E	4304730103	5670	Federal	WI	A	
RWU 23 (21-23B)	23	070S	230E	4304715151	5670	Federal	WI	A	
RWU 23-18C (97)	18	070S	240E	4304715216	5670	Federal	WI	I	
RWU 25 (23-23B)	23	070S	230E	4304716476	5670	Federal	WI	A	
RWU 258 (34-22A)	22	070S	220E	4304730458	5670	Federal	WI	A	
RWU 263 (24-26B)	26	070S	230E	4304730518	5670	Federal	WI	I	
RWU 264 (31-35B)	35	070S	230E	4304730519	5670	Federal	WI	A	
RWU 266 (33-26B)	26	070S	230E	4304730521	5670	Federal	WI	I	
RWU 268 (43-17B)	17	070S	230E	4304732980	5670	Federal	WI	A	
RWU 269 (13-26B)	26	070S	230E	4304730522	5670	Federal	WI	I	
RWU 271 (42-35B)	35	070S	230E	4304731081	5670	Federal	WI	I	
RWU 275 (31-26B)	26	070S	230E	4304731077	5670	Federal	WI	A	
RWU 279 (11-36B)	36	070S	230E	4304731052	5670	Federal	WI	A	
RWU 283 (43-18B)	18	070S	230E	4304732982	5670	Federal	WI	A	
RWU 31-19B	19	070S	230E	4304733555	5670	Federal	WI	A	
RWU 31-25A	25	070S	220E	4304733577	5670	Federal	WI	A	
RWU 31-30B	30	070S	230E	4304733788	5670	Federal	WI	A	
RWU 33-19B	19	070S	230E	4304733499	5670	Federal	WI	A	
RWU 33-20B	20	070S	230E	4304733500	5670	Federal	WI	A	
RWU 33-25A	25	070S	220E	4304733578	5670	Federal	WI	A	
RWU 33-30B	30	070S	230E	4304733790	5670	Federal	WI	A	
RWU 34 (23-14B)	14	070S	230E	4304715161	5670	Federal	WI	A	
RWU 34-13A	13	070S	220E	4304733593	5670	Federal	WI	A	
RWU 34-24A	24	070S	220E	4304733568	5670	Federal	WI	A	
RWU 48 (32-19B)	19	070S	230E	4304715174	5670	Federal	WI	I	
RWU 56 (41-28B)	28	070S	230E	4304715182	5670	Federal	WI	A	
RWU 59 (12-24B)	24	070S	230E	4304716477	5670	Federal	WI	A	
RWU 6 (41-21B)	21	070S	230E	4304716482	5670	Federal	WI	A	
RWU 61 (12-27A)	27	070S	220E	4304716478	5670	Federal	WI	I	
RWU 68 (41-13B)	13	070S	230E	4304716485	5670	Federal	WI	I	
RWU 7 (41-27B)	27	070S	230E	4304716473	5670	Federal	WI	I	
RWU 88 (23-18B)	18	070S	230E	4304715210	5670	Federal	WI	A	
RWU 91 (33-22B)	22	070S	230E	4304716479	5670	Federal	WI	A	
RWU 93 (43-27B)	27	070S	230E	4304716480	5670	Federal	WI	I	
RWU 324 (23-16B)	16	070S	230E	4304733084	5670	State	WI	I	

United States Department of the Interior

BUREAU OF LAND MANAGEMENT
Utah State Office
P.O. Box 45155
Salt Lake City, UT 84145-0155

IN REPLY REFER TO
UT-922

June 9, 2003

QEP Uinta Basin, Inc.
1050 17th Street, Suite 500
Denver, Colorado 80265

Re: Red Wash Unit
Uintah County, Utah

Gentlemen:

On May 30, 2003, we received an indenture dated February 1, 2003, whereby Shenandoah Energy, Inc. changed it name and QEP Uinta Basin, Inc. was designated as Successor Unit Operator for the Red Wash Unit, Uintah County, Utah.

This indenture was executed by all required parties and the signatory parties have complied with Sections 5 and 6 of the unit agreement. The instrument is hereby approved effective June 9, 2003. In approving this designation, the Authorized Officer neither warrants nor certifies that the designated party has obtained all required approval that would entitle it to conduct operations under Red Wash Unit Agreement.

Your nationwide (Eastern States) oil and gas bond No. B000024 will be used to cover all operations within the Red Wash Unit.

It is requested that you notify all interested parties of the name change of unit operator. Copies of the approved instruments are being distributed to the appropriate federal offices, with one copy returned herewith.

Sincerely,

/s/ Robert A. Henricks

Robert A. Henricks
Chief, Branch of Fluid Minerals

Enclosure
bcc: Field Manager - Vernal (w/enclosure)
SITLA
Division of Oil, Gas & Mining
Minerals Adjudication Group
File – Red Wash Unit (w/enclosure)
Agr. Sec. Chron
Fluid Chron
UT922:TAThompson:tt:6/9/03

JUL 0 7 2003

3104 (932.34)WF
Nationwide Bond ESB000024

NOTICE

QEP Uinta Basin, Inc. 1050 17th Street Suite 500 Denver, Colorado 80265	: : : :	Oil and Gas lease

Name Change Recognized

Acceptable evidence has been filed in this office concerning the name change of Shenandoah Energy Incorporated into QEP Uinta Basin, Incorporated. QEP Uinta Basin, Incorporated is the surviving entity. This name change is recognized effective April 17, 2003.

Eastern States will notify the Minerals Management Service and all applicable Bureau of Land Management offices of the change by a copy of this notice.

If you identify other leases in which the merging entity maintain an interest, please contact this office and we will appropriately document those files with a copy of this notice.

If you have any questions, please contact Bill Forbes at 703-440-1536.

S/Wilbert B. Forbes

Wilbert B. Forbes
Land Law Examiner
Branch of Use Authorization
Division of Resources Planning,
Use and Protection

bc: JFO,MMS, ES RF, 930 RF, 932.34 RF, E-932: wbf:07 /07/03:440-1536/ QEP Unita Basin
MFO

Division of Oil, Gas and Mining

OPERATOR CHANGE WORKSHEET

ROUTING
1. GLH
2. CDW
3. FILE

Change of Operator (Well Sold) — Designation of Agent/Operator

X Operator Name Change — Merger

The operator of the well(s) listed below has changed, effective: **2/1/2003**

FROM: (Old Operator):	**TO:** (New Operator):
N4235-Shenandoah Energy Inc 11002 E 17500 S Vernal, UT 84078-8526	N2460-QEP Uinta Basin Inc 11002 E 17500 S Vernal, UT 84078-8526
Phone: (435) 781-4341	Phone: (435) 781-4341

CA No. **Unit:** **RED WASH**

WELL(S)

NAME	SEC	TWN	RNG	API NO	ENTITY NO	LEASE TYPE	WELL TYPE	WELL STATUS	Confid
RWU 23-24A	24	070S	220E	4304733567	5670	Federal	OW	P	
RWU 242 (42-13B)	13	070S	230E	4304730346	5670	Federal	OW	P	
RWU 24 (34-14B)	14	070S	230E	4304715152	5670	Federal	OW	P	
RWU 241 (22-14B)	14	070S	230E	4304730345	5670	Federal	OW	P	
RWU 24-18B	18	070S	230E	4304733554	5670	Federal	OW	P	
RWU 24-19B	19	070S	230E	4304733492	5670	Federal	OW	P	
RWU 234 (32-24B)	24	070S	230E	4304730313	5670	Federal	OW	P	
RWU 233 (12-25B)	25	070S	230E	4304730312	5670	Federal	OW	TA	
RWU 237 (14-25B)	25	070S	230E	4304730341	5670	Federal	OW	P	
RWU 229 (43-26B)	26	070S	230E	4304730259	5670	Federal	OW	TA	
RWU 232 (12-26B)	26	070S	230E	4304730311	5670	Federal	OW	TA	
RWU 231 (21-35B)	35	070S	230E	4304730310	5670	Federal	OW	TA	
RWU 238 (32-35B)	35	070S	230E	4304730342	5670	Federal	OW	TA	
RWU 239 (41-35B)	35	070S	230E	4304730343	5670	Federal	OW	TA	
RWU 240 (12-36B)	36	070S	230E	4304730344	5670	Federal	OW	P	
RWU 230 (14-18C)	18	070S	240E	4304730309	5670	Federal	OW	TA	
RWU 235 (34-18C)	18	070S	240E	4304730314	5670	Federal	OW	P	
RWU 243 (42-18C)	18	070S	240E	4304730347	5670	Federal	OW	TA	
RWU 236 (21-19C)	19	070S	240E	4304730340	5670	Federal	GW	P	
RWU 244 (23-19C)	19	070S	240E	4304730348	5670	Federal	GW	P	

OPERATOR CHANGES DOCUMENTATION

Enter date after each listed item is completed

1. (R649-8-10) Sundry or legal documentation was received from the **FORMER** operator on: 6/2/2003
2. (R649-8-10) Sundry or legal documentation was received from the **NEW** operator on: 6/2/2003
3. The new company was checked on the **Department of Commerce, Division of Corporations Database on:** 6/19/2003
4. Is the new operator registered in the State of Utah: YES Business Number: 5292864-0151
5. If **NO**, the operator was contacted contacted on: ____

6. (R649-9-2)Waste Management Plan has been received on: IN PLACE

7. **Federal and Indian Lease Wells:** The BLM and or the BIA has approved the merger, name change, or operator change for all wells listed on Federal or Indian leases on: 7/21/2003

8. **Federal and Indian Units:**
The BLM or BIA has approved the successor of unit operator for wells listed on: 7/21/2003

9. **Federal and Indian Communization Agreements ("CA"):**
The BLM or BIA has approved the operator for all wells listed within a CA on: n/a

10. **Underground Injection Control ("UIC")** The Division has approved UIC Form 5, **Transfer of Authority to Inject,** for the enhanced/secondary recovery unit/project for the water disposal well(s) listed on: n/a

DATA ENTRY:

1. Changes entered in the **Oil and Gas Database on:** 8/28/2003
2. Changes have been entered on the **Monthly Operator Change Spread Sheet on:** 8/28/2003
3. Bond information entered in RBDMS on: n/a
4. Fee wells attached to bond in RBDMS on: n/a

STATE WELL(S) BOND VERIFICATION:

1. State well(s) covered by Bond Number: 965-003-032

FEDERAL WELL(S) BOND VERIFICATION:

1. Federal well(s) covered by Bond Number: ESB000024

INDIAN WELL(S) BOND VERIFICATION:

1. Indian well(s) covered by Bond Number: 799446

FEE WELL(S) BOND VERIFICATION:

1. (R649-3-1) The **NEW** operator of any fee well(s) listed covered by Bond Number 965-003-033

2. The **FORMER** operator has requested a release of liability from their bond on: n/a
The Division sent response by letter on: n/a

LEASE INTEREST OWNER NOTIFICATION:

3. (R649-2-10) The **FORMER** operator of the fee wells has been contacted and informed by a letter from the Division of their responsibility to notify all interest owners of this change on: n/a

COMMENTS:

Division of Oil, Gas and Mining

OPERATOR CHANGE WORKSHEET

ROUTING
1. DJJ
2. CDW

Change of Operator (Well Sold) **X - Operator Name Change/Merger**

The operator of the well(s) listed below has changed, effective: **1/1/2007**

FROM: (Old Operator):	**TO:** (New Operator):
N2460-QEP Uinta Basin, Inc.	N5085-Questar E&P Company
1050 17th St, Suite 500	1050 17th St, Suite 500
Denver, CO 80265	Denver, CO 80265
Phone: 1 (303) 672-6900	Phone: 1 (303) 672-6900

CA No. **Unit:** **RED WASH UNIT**

WELL NAME	SEC	TWN	RNG	API NO	ENTITY NO	LEASE TYPE	WELL TYPE	WELL STATUS
SEE ATTACHED LISTS				*				

OPERATOR CHANGES DOCUMENTATION

Enter date after each listed item is completed

1. (R649-8-10) Sundry or legal documentation was received from the **FORMER** operator on: 4/19/2007
2. (R649-8-10) Sundry or legal documentation was received from the **NEW** operator on: 4/16/2007
3. The new company was checked on the **Department of Commerce, Division of Corporations Database on:** 1/31/2005

4a. Is the new operator registered in the State of Utah: Business Number: 764611-0143

5a. (R649-9-2)Waste Management Plan has been received on: IN PLACE

5b. Inspections of LA PA state/fee well sites complete on: n/a

5c. Reports current for Production/Disposition & Sundries on: n/a

6. **Federal and Indian Lease Wells:** The BLM and or the BIA has approved the merger, name change, or operator change for all wells listed on Federal or Indian leases on: BLM 4/23/2007 BIA
7. **Federal and Indian Units:**
   The BLM or BIA has approved the successor of unit operator for wells listed on: 4/23/2007
8. **Federal and Indian Communization Agreements ("CA"):**
   The BLM or BIA has approved the operator for all wells listed within a CA on:
9. **Underground Injection Control ("UIC")** The Division has approved UIC Form 5, **Transfer of Authority to Inject,** for the enhanced/secondary recovery unit/project for the water disposal well(s) listed on:

DATA ENTRY:

1. Changes entered in the **Oil and Gas Database on:** 4/30/2007 and 5/15/2007
2. Changes have been entered on the **Monthly Operator Change Spread Sheet on:** 4/30/2007 and 5/15/2007
3. Bond information entered in RBDMS on: 4/30/2007 and 5/15/2007
4. Fee/State wells attached to bond in RBDMS on: 4/30/2007 and 5/15/2007
5. Injection Projects to new operator in RBDMS on: 4/30/2007 and 5/15/2007
6. Receipt of Acceptance of Drilling Procedures for APD/New on: n/a

BOND VERIFICATION:

1. Federal well(s) covered by Bond Number: ESB000024
2. Indian well(s) covered by Bond Number: 799446

3a. (R649-3-1) The **NEW** operator of any state/fee well(s) listed covered by Bond Number 965003033

3b. The **FORMER** operator has requested a release of liability from their bond on: n/a

LEASE INTEREST OWNER NOTIFICATION:

4. (R649-2-10) The **NEW** operator of the fee wells has been contacted and informed by a letter from the Division of their responsibility to notify all interest owners of this change on: n/a

COMMENTS: THIS IS A COMPANY NAME CHANGE.
SOME WELL NAMES HAVE BEEN CHANGED AS REQUESTED

QEP Uinta Basin (N2460) to QUESTAR E and P (N5085)
RED WASH UNIT

4/30/2007 and 5/15/2007

Original Well Name	Well Name & No.	Q/Q	SEC	TWP	RNG	API	Entity	Lease	Well Type	Status
RWU 1 (41-26B)	RW 41-26B	NENE	26	070S	230E	4304715135	5670	Federal	OW	TA
RWU 3 (34-23B)	RW 34-23B	SWSE	23	070S	230E	4304715136	5670	Federal	OW	P
RWU 4 (41-22B)	RW 41-22B	NENE	22	070S	230E	4304715137	5670	Federal	OW	TA
RWU 5 (41-23B)	RW 41-23B	NENE	23	070S	230E	4304715138	5670	Federal	OW	P
RWU 8 (32-22B)	RW 32-22B	SWNE	22	070S	230E	4304715139	5670	Federal	OW	P
RWU 9 (43-23B)	RW 43-23B	NESE	23	070S	230E	4304715140	5670	Federal	OW	P
RWU 10 (12-23B)	RW 12-23B	SWNW	23	070S	230E	4304715141	5670	Federal	OW	TA
RWU 11	RW 34-27B	SWSE	27	070S	230E	4304715142	99996	Federal	WI	A
RWU 13 (14-22B)	RW 14-22B	SWSW	22	070S	230E	4304715143	5670	Federal	OW	TA
RW 14-13B	RW 14-13B	SWSW	13	070S	230E	4304715144	99996	Federal	WI	A
RWU 15 (32-17C)	RW 32-17C	SWNE	17	070S	240E	4304715145	5670	Federal	OW	P
RWU 17 (41-20B)	RW 41-20B	NENE	20	070S	230E	4304715146	5670	Federal	WI	A
RWU 19 (34-26B)	RW 34-26B	SWSE	26	070S	230E	4304715148	5670	Federal	GW	S
RWU 21 (32-14B)	RW 32-14B	SWNE	14	070S	230E	4304715150	5670	Federal	OW	P
RWU 23 (21-23B)	RW 21-23B	SENW	23	070S	230E	4304715151	99996	Federal	WI	A
RWU 24 (34-14B)	RW 34-14B	SWSE	14	070S	230E	4304715152	5670	Federal	OW	S
RWU 26 (23-22B)	RW 23-22B	NESW	22	070S	230E	4304715153	5670	Federal	OW	TA
RWU 27 (43-14B)	RW 43-14B	NESE	14	070S	230E	4304715154	5670	Federal	OW	TA
RWU 28 (43-22B)	RW 43-22B	NESE	22	070S	230E	4304715155	5670	Federal	OW	P
RWU 29 (32-23B)	RW 32-23B	SWNE	23	070S	230E	4304715156	5670	Federal	OW	P
RW 23-13B	RW 23-13B	NESW	13	070S	230E	4304715157	5670	Federal	GW	TA
RWU 31 (34-22B)	RW 34-22B	SWSE	22	070S	230E	4304715158	5670	Federal	OW	P
RWU 33 (14-14B)	RW 14-14B	SWSW	14	070S	230E	4304715160	5670	Federal	GW	TA
RWU 34 (23-14B)	RW 23-14B	NESW	14	070S	230E	4304715161	99996	Federal	WI	A
RW 43-13B	RW 43-13B	NESE	13	070S	230E	4304715162	5670	Federal	OW	TA
RWU 36 (32-13B)	RW 32-13B	SWNE	13	070S	230E	4304715163	5670	Federal	GW	P
RWU 38 (14-23B)	RW 14-23B	SWSW	23	070S	230E	4304715165	5670	Federal	OW	P
RWU 39 (14-24A)	RW 14-24A	SWSW	24	070S	220E	4304715166	5670	Federal	OW	TA
RWU 40 (21-24B)	RW 21-24B	NENW	24	070S	230E	4304715167	5670	Federal	OW	TA
RWU 41 (34-13B)	RW 34-13B	SWSE	13	070S	230E	4304715168	5670	Federal	OW	P
RWU 42 (21-29C)	RW 21-29C	NENW	29	070S	240E	4304715169	5670	Federal	GW	P
RWU 43 (12-17B)	RW 12-17B	SWNW	17	070S	230E	4304715170	5670	Federal	OW	P
RWU 44 (32-33C)	RW 32-33C	SWNE	33	070S	240E	4304715171	5670	Federal	GW	P
RWU 45 (23-30B)	RW 23-30B	NESW	30	070S	230E	4304715172	5670	Federal	OW	TA
RWU 46 (41-21C)	RW 41-21C	NENE	21	070S	240E	4304715173	5670	Federal	GW	TA
RWU 48 (32-19B)	RW 32-19B	SWNE	19	070S	230E	4304715174	99996	Federal	WI	I
RWU 49 (12-29B)	RW 12-29B	SWNW	29	070S	230E	4304715175	5670	Federal	OW	TA
RWU 50 (14-23A)	RW 14-23A	SWSW	23	070S	220E	4304715176	5670	Federal	OW	P
RWU 52 (14-18B)	RW 14-18B	SWSW	18	070S	230E	4304715178	5670	Federal	OW	TA
RWU 53 (41-25A)	RW 41-25A	NENE	25	070S	220E	4304715179	5670	Federal	OW	TA
RWU 56 (41-28B)	RW 41-28B	NENE	28	070S	230E	4304715182	99996	Federal	WI	A

QEP Uinta Basin (N2460) to QUESTAR E and P (N5085)
RED WASH UNIT

Original Well Name	Well Name & No.	Q/Q	SEC	TWP	RNG	API	Entity	Lease	Well Type	Status
RWU 57 (12-18C)	RW 12-18C	SWNW	18	070S	240E	4304715183	5670	Federal	OW	P
RWU 63 (21-22B)	RW 21-22B	NENW	22	070S	230E	4304715186	5670	Federal	GW	TA
RWU 64 (32-27B)	RW 32-27B	SWNE	27	070S	230E	4304715187	5670	Federal	OW	TA
RWU 66 (34-18B)	RW 34-18B	SWSE	18	070S	230E	4304715189	5670	Federal	OW	P
RWU 67 (42-22B)	RW 42-22B	SENE	22	070S	230E	4304715190	5670	Federal	OW	TA
RWU 69 (21-27B)	RW 21-27B	NENW	27	070S	230E	4304715191	5670	Federal	OW	TA
RWU 70 (23-22A)	RW 23-22A	NESW	22	070S	220E	4304715192	5670	Federal	OW	P
RWU 71 (21-18C)	RW 21-18C	NENW	18	070S	240E	4304715193	5670	Federal	OW	P
RWU 72 (23-27B)	RW 23-27B	NESW	27	070S	230E	4304715194	5670	Federal	OW	TA
RWU 74 (12-13B)	RW 12-13B	SWNW	13	070S	230E	4304715196	5670	Federal	GW	S
RWU 75 (21-26B)	RW 21-26B	NENW	26	070S	230E	4304715197	5670	Federal	OW	TA
RWU 76 (32-18C)	RW 32-18C	SWNE	18	070S	240E	4304715198	5670	Federal	GW	P
RWU 77 (21-13B)	RWU 77 (21-13B)	NENW	13	070S	230E	4304715199	5670	Federal	OW	P
RWU 78 (32-28B)	RW 32-28B	SWNE	28	070S	230E	4304715200	5670	Federal	OW	P
RWU 79 (12-27B)	RW 12-27B	SWNW	27	070S	230E	4304715201	5670	Federal	OW	TA
RWU 80 (14-27B)	RW 14-27B	SWSW	27	070S	230E	4304715202	5670	Federal	OW	S
RWU 81 (41-31B)	RW 41-31B	NENE	31	070S	230E	4304715203	5670	Federal	OW	P
RWU 83 (41-27A)	RW 41-27A	NENE	27	070S	220E	4304715205	5670	Federal	OW	P
RWU 84 (44-14B)	RW 44-14B	SESE	14	070S	230E	4304715206	5670	Federal	GW	P
RWU 88 (23-18B)	RW 23-18B	NESW	18	070S	230E	4304715210	5670	Federal	WI	A
RWU 90 (43-21B)	RW 43-21B	NESE	21	070S	230E	4304715211	5670	Federal	OW	P
RWU 92 (11-23B)	RW 11-23B	NWNW	23	070S	230E	4304715212	5670	Federal	OW	TA
RWU 94 (12-22A)	RW 12-22A	SWNW	22	070S	220E	4304715213	5670	Federal	OW	P
RWU 23-18C (97)	RW 23-18C	NESW	18	070S	240E	4304715216	99996	Federal	WI	I
RWU 99 (12-22B)	RW 12-22B	SWNW	22	070S	230E	4304715218	5670	Federal	OW	P
RWU 100-A (43-21A)	RW 43-21A	NESE	21	070S	220E	4304715219	5670	Federal	WI	A
RWU 101 (34-21B)	RW 34-21B	SWSE	21	070S	230E	4304715220	5670	Federal	OW	P
RWU 102 (41-24A)	RW 41-24A	SENE	24	070S	220E	4304715221	5670	Federal	WI	A
RWU 103 (34-15B)	RW 34-15B	SWSE	15	070S	230E	4304715222	5670	Federal	OW	P
RWU 108 (32-21B)	RW 32-21B	SWNE	21	070S	230E	4304715226	5670	Federal	OW	P
RWU 109 (21-28B)	RW 21-28B	NENW	28	070S	230E	4304715227	5670	Federal	OW	P
RWU 110 (23-23A)	RW 23-23A	NESW	23	070S	220E	4304715228	5670	Federal	OW	P
RWU 111 (32-24A)	RW 32-24A	SWNE	24	070S	220E	4304715229	5670	Federal	OW	S
RWU 112 (32-28A)	RW 32-28A	SWNE	28	070S	220E	4304715230	5670	Federal	OW	S
RWU 115 (21-19B)	RW 21-19B	NENW	19	070S	230E	4304715233	5670	Federal	OW	P
RWU 119 (43-29A)	RW 43-29A	NESE	29	070S	220E	4304715236	5670	Federal	OW	P
RWU 120 (23-28B)	RW 23-28B	NESW	28	070S	230E	4304715237	5670	Federal	OW	TA
RW 13-13B	RW 13-13B	NWSW	13	070S	230E	4304715238	5670	Federal	GW	P
RWU 122 (24-14B)	RW 24-14B	SESW	14	070S	230E	4304715239	5670	Federal	OW	P
RWU 125 (34-19B)	RW 34-19B	SWSE	19	070S	230E	4304715242	5670	Federal	OW	TA
RWU 126 (41-29A)	RW 41-29A	NENE	29	070S	220E	4304715243	5670	Federal	OW	P

QEP Uinta Basin (N2460) to QUESTAR E and P (N5085)
RED WASH UNIT

Original Well Name	Well Name & No.	Q/Q	SEC	TWP	RNG	API	Entity	Lease	Well Type	Status
RWU 127 (12-19B)	RW 12-19B	SWNW	19	070S	230E	4304715244	5670	Federal	OW	S
RWU 129 (14-15B)	RW 14-15B	SWSW	15	070S	230E	4304715246	5670	Federal	OW	P
RWU 133 (41-34B)	RW 41-34B	NENE	34	070S	230E	4304715250	5670	Federal	OW	P
RWU 136 (43-19B)	RW 43-19B	NESE	19	070S	230E	4304715252	5670	Federal	OW	TA
RWU 137 (34-28B)	RW 34-28B	SWSE	28	070S	230E	4304715253	5670	Federal	GW	TA
RWU 138 (41-30B)	RW 41-30B	NENE	30	070S	230E	4304715254	5670	Federal	OW	P
RWU 140 (24-22B)	RW 24-22B	SESW	22	070S	230E	4304715255	5670	Federal	OW	P
RWU 141 (11-27B)	RW 11-27B	NWNW	27	070S	230E	4304715256	5670	Federal	OW	TA
RWU 143 (33-14B)	RW 33-14B	NWSE	14	070S	230E	4304715257	5670	Federal	OW	P
RWU 144 (21-18B)	RW 21-18B	NENW	18	070S	230E	4304715258	5670	Federal	OW	TA
RW 24-13B	RW 24-13B	SESW	13	070S	230E	4304715259	5670	Federal	OW	TA
RWU 147 (22-22B)	RW 22-22B	SENW	22	070S	230E	4304715260	5670	Federal	OW	TA
RWU 148 (13-22B)	RW 13-22B	NWSW	22	070S	230E	4304715261	99996	Federal	WI	A
RWU 150 (31-22B)	RW 31-22B	NWNE	22	070S	230E	4304715263	99996	Federal	WI	I
RWU 151 (42-14B)	RW 42-14B	SENE	14	070S	230E	4304715264	5670	Federal	OW	P
RWU 153 (14-29B)	RW 14-29B	SWSW	29	070S	230E	4304715265	5670	Federal	OW	P
RWU 156 (23-15B)	RW 23-15B	NESW	15	070S	230E	4304715267	99990	Federal	WI	A
RWU 158 (32-30B)	RW 32-30B	SWNE	30	070S	230E	4304715268	5670	Federal	OW	P
RWU 160 (32-15B)	RW 32-15B	SWNE	15	070S	230E	4304715270	5670	Federal	OW	P
RWU 161 (14-20B)	RW 14-20B	SWSW	20	070S	230E	4304715271	99996	Federal	WI	I
RWU 162 (12-20B)	RW 12-20B	SWNW	20	070S	230E	4304715272	5670	Federal	OW	P
RWU 164 (12-28B)	RW 12-28B	SWNW	28	070S	230E	4304715274	5670	Federal	OW	P
RWU 165 (32-26B)	RW 32-26B	SWNE	26	070S	230E	4304715275	5670	Federal	GW	TA
RWU 167 (23-21B)	RW 23-21B	NESW	21	070S	230E	4304715277	5670	Federal	OW	S
RWU 168 (23-24B)	RW 23-24B	NESW	24	070S	230E	4304715278	5670	Federal	OW	TA
RWU 172 (21-30B)	RW 21-30B	NENW	30	070S	230E	4304715280	5670	Federal	OW	TA
RWU 174 (21-20B)	RW 21-20B	NENW	20	070S	230E	4304715281	5670	Federal	WI	A
RWU 176 (31-28B)	RW 31-28B	NWNE	28	070S	230E	4304715283	5670	Federal	OW	TA
RWU 177 (42-28B)	RW 42-28B	SENE	28	070S	230E	4304715284	5670	Federal	OW	TA
RW 22-13B	RW 22-13B	SENW	13	070S	230E	4304715285	5670	Federal	OW	TA
RWU 180 (31-23B)	RW 31-23B	NWNE	23	070S	230E	4304715287	5670	Federal	OW	TA
RWU 181 (34-30B)	RW 34-30B	SWSE	30	070S	230E	4304715288	5670	Federal	OW	P
RW 33-13B	RW 33-13B	NWSE	13	070S	230E	4304715289	5670	Federal	WI	A
RWU 184 (23-26B)	RW 23-26B	NESW	26	070S	230E	4304715290	5670	Federal	GW	S
RWU 188 (23-20B)	RW 23-20B	NESW	20	070S	230E	4304715291	5670	Federal	OW	TA
RWU 192 (41-33A)	RW 41-33A	NENE	33	070S	220E	4304715294	5670	Federal	OW	P
RWU 193 (43-24B)	RW 43-24B	NESE	24	070S	230E	4304715295	5670	Federal	GW	TA
RWU 194 (12-14B)	RW 12-14B	SWNW	14	070S	230E	4304715296	5670	Federal	OW	S
RWU 196 (23-17C)	RW 23-17C	NESW	17	070S	240E	4304715298	5670	Federal	GW	TA
RWU 199 (43-22A)	RW 43-22A	NESE	22	070S	220E	4304715301	99996	Federal	WI	A
RWU 201 (32-28C)	RW 32-28C	SWNE	28	070S	240E	4304715302	5670	Federal	GW	P

QEP Uinta Basin (N2460) to QUESTAR E and P (N5085)
RED WASH UNIT

Original Well Name	Well Name & No.	Q/Q	SEC	TWP	RNG	API	Entity	Lease	Well Type	Status
RWU 202 (21-34A)	RW 21-34A	NENW	34	070S	220E	4304715303	99996	Federal	WI	I
RWU 204 (23-25A)	RW 23-25A	NESW	25	070S	220E	4304715305	5670	Federal	OW	P
RWU 205 (23-21C)	RW 23-21C	NESW	21	070S	240E	4304715306	5670	Federal	GW	TA
RWU 2 (14-24B)	RW 14-24B	SWSW	24	070S	230E	4304716472	99996	Federal	WI	A
RWU 7 (41-27B)	RW 41-27B	NENE	27	070S	230E	4304716473	99996	Federal	WI	I
RWU 16 (43-28B)	RW 43-28B	NESE	28	070S	230E	4304716475	99996	Federal	WI	I
RWU 25 (23-23B)	RW 23-23B	NESW	23	070S	230E	4304716476	99996	Federal	WI	A
RWU 59 (12-24B)	RW 12-24B	SWNW	24	070S	230E	4304716477	99996	Federal	WI	A
RWU 61 (12-27A)	RW 12-27A	SWNW	27	070S	220E	4304716478	99996	Federal	WI	I
RWU 91 (33-22B)	RW 33-22B	NWSE	22	070S	230E	4304716479	99996	Federal	WI	A
RWU 93 (43-27B)	RW 43-27B	NESE	27	070S	230E	4304716480	99996	Federal	WI	I
RWU 6 (41-21B)	RW 41-21B	NENE	21	070S	230E	4304716482	99996	Federal	WI	A
RWU 68 (41-13B)	RW 41-13B	NENE	13	070S	230E	4304716485	99996	Federal	WI	I
RWU 170 (41-15B)	RW 41-15B	NENE	15	070S	230E	4304716495	99996	Federal	WI	I
RWU 173 (21-21B)	RW 21-21B	NENW	21	070S	230E	4304716496	99996	Federal	WI	A
RWU 182 (14-21B)	RW 14-21B	SWSW	21	070S	230E	4304716497	99996	Federal	WI	A
RWU 185 (41-1B)	RW 41-14B	NENE	14	070S	230E	4304716498	99996	Federal	WI	A
RWU 212 (41-8F)	RW 41-8F	NENE	08	080S	240E	4304720014	5670	Federal	GW	P
RWU 213 (41-33B)	RW 41-33B	NENE	33	070S	230E	4304720060	99996	Federal	WD	A
RWU 215 (43-28A)	RW 43-28A	NESE	28	070S	220E	4304730058	99996	Federal	WD	A
RWU 216 (21-27A)	RW 21-27A	NENW	27	070S	220E	4304730103	99996	Federal	WI	A
RWU 219 (44-21C)	RW 44-21C	SESE	21	070S	240E	4304730149	5670	Federal	GW	S
RWU 220 (22-23B)	RW 22-23B	SENW	23	070S	230E	4304730192	5670	Federal	OW	TA
RWU 221 (13-27B)	RW 13-27B	NWSW	27	070S	230E	4304730199	5670	Federal	OW	TA
RWU 222 (31-27B)	RW 31-27B	NWNE	27	070S	230E	4304730200	5670	Federal	GW	TA
RWU 224 (44-22B)	RW 44-22B	SESE	22	070S	230E	4304730202	5670	Federal	GW	TA
RWU 225 (13-23B)	RW 13-23B	NWSW	23	070S	230E	4304730212	5670	Federal	GW	TA
RWU 226 (24-23B)	RW 24-23B	SESW	23	070S	230E	4304730249	5670	Federal	GW	S
RWU 227 (14-26B)	RW 14-26B	SWSW	26	070S	230E	4304730257	5670	Federal	OW	TA
RWU 228 (21-34B)	RW 21-34B	NENW	34	070S	230E	4304730258	5670	Federal	OW	P
RWU 229 (43-26B)	RW 43-26B	NESE	26	070S	230E	4304730259	5670	Federal	OW	TA
RWU 230 (14-18C)	RW 14-18C	SWSW	18	070S	240E	4304730309	5670	Federal	OW	P
RWU 231 (21-35B)	RW 21-35B	NENW	35	070S	230E	4304730310	5670	Federal	OW	TA
RWU 232 (12-26B)	RW 12-26B	SWNW	26	070S	230E	4304730311	5670	Federal	OW	TA
RWU 233 (12-25B)	RW 12-25B	SWNW	25	070S	230E	4304730312	5670	Federal	OW	TA
RWU 234 (32-24B)	RW 32-24B	SWNE	24	070S	230E	4304730313	5670	Federal	OW	P
RWU 235 (34-18C)	RW 34-18C	SWSE	18	070S	240E	4304730314	5670	Federal	OW	S
RWU 236 (21-19C)	RW 21-19C	NENW	19	070S	240E	4304730340	5670	Federal	GW	P
RWU 237 (14-25B)	RW 14-25B	SWSW	25	070S	230E	4304730341	5670	Federal	OW	P
RWU 238 (32-35B)	RW 32-35B	SWNE	35	070S	230E	4304730342	5670	Federal	OW	TA
RWU 239 (41-35B)	RW 41-35B	NENE	35	070S	230E	4304730343	5670	Federal	OW	TA

QEP Uinta Basin (N2460) to QUESTAR E and P (N5085)
RED WASH UNIT

Original Well Name	Well Name & No.	Q/Q	SEC	TWP	RNG	API	Entity	Lease	Well Type	Status
RWU 240 (12-36B)	RW 12-36B	SWNW	36	070S	230E	4304730344	5670	Federal	OW	S
RWU 241 (22-14B)	RW 22-14B	SENW	14	070S	230E	4304730345	5670	Federal	OW	P
RW 42-13B	RW 42-13B	SENE	13	070S	230E	4304730346	5670	Federal	OW	P
RWU 243 (42-18C)	RW 42-18C	SENE	18	070S	240E	4304730347	5670	Federal	OW	TA
RWU 244 (23-19C)	RW 23-19C	NESW	19	070S	240E	4304730348	5670	Federal	GW	P
RWU 246 (22-18C)	RW 22-18C	SENW	18	070S	240E	4304730387	5670	Federal	OW	P
RWU 247 (22-17C)	RW 22-17C	SENW	17	070S	240E	4304730388	5670	Federal	GW	P
RWU 258 (34-22A)	RW 34-22A	SWSE	22	070S	220E	4304730458	5670	Federal	WI	A
RWU 262 (22-26B)	RW 22-26B	SENW	26	070S	230E	4304730517	5670	Federal	GW	TA
RWU 263 (24-26B)	RW 24-26B	SESW	26	070S	230E	4304730518	99996	Federal	WI	I
RWU 264 (31-35B)	RW 31-35B	NWNE	35	070S	230E	4304730519	99996	Federal	WI	A
RWU 265 (44-26B)	RW 44-26B	SESE	26	070S	230E	4304730520	5670	Federal	GW	P
RWU 266 (33-26B)	RW 33-26B	NWSE	26	070S	230E	4304730521	99996	Federal	WI	I
RWU 269 (13-26B)	RW 13-26B	NWSW	26	070S	230E	4304730522	99996	Federal	WI	A
RWU 273 (42-27B)	RW 42-27B	SENE	27	070S	230E	4304731051	5670	Federal	OW	TA
RWU 279 (11-36B)	RW 11-36B	NWNW	36	070S	230E	4304731052	99996	Federal	WI	A
RWU 276 (44-27B)	RW 44-27B	SESE	27	070S	230E	4304731053	5670	Federal	OW	TA
RWU 272 (44-23B)	RW 44-23B	SESE	23	070S	230E	4304731054	5670	Federal	GW	P
RWU 278 (11-26)	RW 11-26	NWNW	26	070S	230E	4304731076	5670	Federal	GW	TA
RWU 275 (31-26B)	RW 31-26B	NWNE	26	070S	230E	4304731077	99996	Federal	WI	A
RWU 280 (11-35B)	RW 11-35B	NWNW	35	070S	230E	4304731079	5670	Federal	OW	P
RWU 282 (42-26B)	RW 42-26B	SENE	26	070S	230E	4304731080	5670	Federal	GW	TA
RWU 271 (42-35B)	RW 42-35B	SENE	35	070S	230E	4304731081	5670	Federal	WI	I
RWU 270 (22-35B)	RW 22-35B	SENW	35	070S	230E	4304731082	5670	Federal	OW	P
RWU 284 (33-23B)	RW 33-23B	NWSE	23	070S	230E	4304731476	5670	Federal	GW	TA
RWU 285 (11-24B)	RW 11-24B	NWNW	24	070S	230E	4304731477	5670	Federal	OW	P
RWU 286 (42-21B)	RW 42-21B	SENE	21	070S	230E	4304731478	5670	Federal	OW	P
RW 44-13B	RW 44-13B	SESE	13	070S	230E	4304731512	5670	Federal	OW	TA
RWU 288 (24-27)	RW 24-27	SESW	27	070S	230E	4304731513	5670	Federal	OW	TA
RWU 289 (13-24B)	RW 13-24B	NWSW	24	070S	230E	4304731517	5670	Federal	OW	P
RWU 292 (42-23B)	RW 42-23B	SENE	23	070S	230E	4304731576	5670	Federal	GW	TA
RWU 295 (11-22B)	RW 11-22B	NWNW	22	070S	230E	4304731577	5670	Federal	GW	TA
RWU 296 (12-35B)	RW 12-35B	SWNW	35	070S	230E	4304731578	5670	Federal	OW	S
RWU 297 (24-15B)	RW 24-15B	SESW	15	070S	230E	4304731579	5670	Federal	OW	P
RWU 293 (22-22A)	RW 22-22A	SENW	22	070S	220E	4304731581	5670	Federal	OW	TA
RWU 294 (24-18C)	RW 24-18C	SESW	18	070S	240E	4304731582	5670	Federal	GW	P
RWU 298 (22-27B)	RW 22-27B	SENW	27	070S	230E	4304731679	5670	Federal	OW	TA
RWU 301 (43-15B)	RW 43-15B	NESE	15	070S	230E	4304731682	5670	Federal	GW	TA
RWU 302 (22-24B)	RW 22-24B	SENW	24	070S	230E	4304731683	5670	Federal	GW	TA
RWU 303 (34-17B)	RW 34-17B	SWSE	17	070S	230E	4304731819	5670	Federal	OW	P
RED WASH 305 (41-4F)	RW 41-4F	C-NE	04	080S	240E	4304732538	5670	Federal	GW	TA

QEP Uinta Basin (N2460) to QUESTAR E and P (N5085)
RED WASH UNIT

Original Well Name	Well Name & No.	Q/Q	SEC	TWP	RNG	API	Entity	Lease	Well Type	Status
RED WASH 306	RW 23-23C	NESW	23	070S	240E	4304732629	5670	Federal	GW	P
RWU 207	RW 14-17B	SWSW	17	070S	230E	4304732738	5670	Federal	OW	P
RED WASH UNIT 261	RW 23-17B	NESW	17	070S	230E	4304732739	5670	Federal	WI	A
RWU 268 (43-17B)	RW 43-17B	NESE	17	070S	230E	4304732980	5670	Federal	WI	A
RWU 267 (32-17B)	RW 32-17B	SWNE	17	070S	230E	4304732981	5670	Federal	OW	P
RWU 283 (43-18B)	RW 43-18B	NESE	18	070S	230E	4304732982	5670	Federal	WI	A
RWU 299 (32-18B)	RW 32-18B	SWNE	18	070S	230E	4304733018	5670	Federal	OW	P
RWU 42-20B	RW 42-20B	SENE	20	070S	230E	4304733490	5670	Federal	OW	P
RWU 22-20B	RW 22-20B	SENW	20	070S	230E	4304733491	5670	Federal	OW	S
RWU 24-19B	RW 24-19B	SESW	19	070S	230E	4304733492	5670	Federal	OW	P
RWU 13-19B	RW 13-19B	NWSW	19	070S	230E	4304733497	5670	Federal	WI	A
RWU 13-20B	RW 13-20B	NWSW	20	070S	230E	4304733498	5670	Federal	WI	A
RWU 33-19B	RW 33-19B	NWSE	19	070S	230E	4304733499	5670	Federal	WI	A
RWU 33-20B	RW 33-20B	NWSE	20	070S	230E	4304733500	5670	Federal	WI	A
RED WASH 22-21B	RW 22-21B	SENW	21	070S	230E	4304733522	5670	Federal	OW	S
RED WASH 24-20B	RW 24-20B	SESW	20	070S	230E	4304733523	5670	Federal	OW	P
RED WASH 44-19B	RW 44-19B	SESE	19	070S	230E	4304733524	5670	Federal	OW	P
RED WASH 44-20B	RW 44-20B	SESE	20	070S	230E	4304733525	5670	Federal	OW	P
RWU 11-19B	RW 11-19B	NWNW	19	070S	230E	4304733552	5670	Federal	WI	A
RWU 11-20B	RW 11-20B	NWNW	20	070S	230E	4304733553	5670	Federal	WI	A
RWU 24-18B	RW 24-18B	SESW	18	070S	230E	4304733554	5670	Federal	OW	P
RWU 31-19B	RW 31-19B	NWNE	19	070S	230E	4304733555	5670	Federal	WI	A
RWU 42-19B	RW 42-19B	SENE	19	070S	230E	4304733556	5670	Federal	OW	P
RWU 22-19B	RW 22-19B	SENW	19	070S	230E	4304733559	5670	Federal	OW	P
RWU 23-24A	RW 23-24A	NESW	24	070S	220E	4304733567	5670	Federal	OW	P
RWU 34-24A	RW 34-24A	SWSE	24	070S	220E	4304733568	5670	Federal	WI	A
RWU 42-24A	RW 42-24A	SENE	24	070S	220E	4304733569	5670	Federal	OW	S
RWU 11-25A	RW 11-25A	NWNW	25	070S	220E	4304733574	5670	Federal	WI	A
RWU 13-25A	RW 13-25A	NWSW	25	070S	220E	4304733575	5670	Federal	WI	A
RWU 21-25A	RW 21-25A	NENW	25	070S	220E	4304733576	5670	Federal	OW	P
RWU 31-25A	RW 31-25A	NWNE	25	070S	220E	4304733577	5670	Federal	WI	A
RWU 33-25A	RW 33-25A	NWSE	25	070S	220E	4304733578	5670	Federal	WI	A
RW 41-25AX	RW 41-25A	NENE	25	070S	220E	4304733579	5670	Federal	OW	P
RWU 42-25A	RWU 42-25A	SENE	25	070S	220E	4304733580	5670	Federal	OW	TA
RWU 11-29B	RW 11-29B	NWNW	29	070S	230E	4304733590	5670	Federal	WI	A
RWU 12-24A	RW 12-24A	SWNW	24	070S	220E	4304733591	5670	Federal	WI	A
RWU 21-24A	RW 21-24A	NENW	24	070S	220E	4304733592	5670	Federal	OW	P
RWU 34-13A	RW 34-13A	SWSE	13	070S	220E	4304733593	5670	Federal	WI	A
RWU 44-18B	RW 44-18B	SESE	18	070S	230E	4304733594	5670	Federal	OW	P
RW 22-13A	RW 22-13A	SENW	13	070S	220E	4304733765	13296	Federal	OW	S
RWU 22-29B	RW 22-29B	SENW	29	070S	230E	4304733766	5670	Federal	OW	S

QEP Uinta Basin (N2460) to QUESTAR E and P (N5085)
RED WASH UNIT

4/30/2007 and 5/15/2007

Original Well Name	Well Name & No.	Q/Q	SEC	TWP	RNG	API	Entity	Lease	Well Type	Status
RWU 41-24A	RW 41-24A	NENE	24	070S	220E	4304733769	5670	Federal	OW	P
RWU 42-30B	RW 42-30B	SENE	30	070S	230E	4304733771	5670	Federal	OW	P
RWU 44-30B	RWU 44-30B	SESE	30	070S	230E	4304733772	5670	Federal	OW	P
RWU 11-30B	RW 11-30B	NWNW	30	070S	230E	4304733785	5670	Federal	WI	A
RWU 22-25A	RW 22-25A	SENW	25	070S	220E	4304733786	5670	Federal	OW	P
RWU 31-30B	RW 31-30B	NWNE	30	070S	230E	4304733788	5670	Federal	WI	A
RWU 33-30B	RW 33-30B	NWSE	30	070S	230E	4304733790	5670	Federal	WI	A
RED WASH U 34-27C	RW 34-27C	SWSE	27	070S	240E	4304735045	5670	Federal	GW	P
RWU 34-22C	RW 34-22C	SWSE	22	070S	240E	4304735098	5670	Federal	GW	P
RW 12G-20C	RW 12G-20C	SWNW	20	070S	240E	4304735239	14011	Federal	GW	S
RW 43G-08F	RW 43G-08F	NESE	08	080S	240E	4304735655		Federal	GW	APD
RW 22G-09F	RW 22G-09F	SENW	09	080S	240E	4304735656	15636	Federal	GW	OPS
RWU 34-23AG	RW 34-23AG	SWSE	23	070S	220E	4304735668	5670	Federal	OW	P
RWU 34-27AG	RWU 34-27AD	SWSE	27	070S	220E	4304735669	5670	Federal	OW	DRL
RWU 32-27AG	RWU 32-27AG	SWNE	27	070S	220E	4304735670	5670	Federal	OW	S
RW 14-34AMU	RW 14-34AMU	SWSW	34	070S	220E	4304735671	14277	Federal	GW	P
RW 12-08FG	RW 12-08FG	SWNW	08	080S	240E	4304736348		Federal	GW	APD
RW 44-08FG	RW 44-08FG	SESE	08	080S	240E	4304736349	15261	Federal	GW	P
RW 12-17FG	RW 12-17FG	SWNW	17	080S	240E	4304736350		Federal	GW	APD
RW 34-34 AMU	RW 34-34 AD	SWSE	34	070S	220E	4304736351		Federal	GW	APD
RW 44-35 AMU	RW 44-35 AMU	SESE	35	070S	220E	4304736352		Federal	GW	APD
RW 14-35 AMU	RW 14-35 AMU	SWSW	35	070S	220E	4304736354		Federal	GW	APD
RW 33-31 BMU	RW 33-31 BD	NWSE	31	070S	230E	4304736357		Federal	GW	APD
RW 13-31 BMU	RW 13-31 BD	NWSW	31	070S	230E	4304736358		Federal	GW	APD
RW 32-15FG	RW 32-15FG	SWNE	15	080S	240E	4304736443		Federal	GW	APD
RW 21-26AG	RW 21-26AD	NENW	26	070S	220E	4304736768		Federal	OW	APD
RW 43-26AG	RW 43-26AG	NESE	26	070S	220E	4304736769		Federal	OW	APD
RW 43-23AG	RW 43-23AG	NESE	23	070S	220E	4304736770		Federal	OW	APD
RW 41-26AG	RW 41-26AG	NENE	26	070S	220E	4304736818		Federal	OW	APD
RW 04-25BG	RW 04-25B	NWSW	25	070S	230E	4304736982		Federal	OW	APD
RW 01-25BG	RW 01-25BG	NWNW	25	070S	230E	4304736983		Federal	OW	APD
RW 04-26BG	RW 04-26BG	SESW	26	070S	230E	4304736984		Federal	OW	APD
RW 01-26BG	RW 01-26BG	SWNW	26	070S	230E	4304736985		Federal	OW	APD
RW 01-35BG	RW 01-35BG	SWNW	35	070S	230E	4304736986		Federal	OW	APD

QEP Uinta Basin (N2460) to QUESTAR E and P (N5085)
RED WASH UNIT

4/30/2007 and 5/15/2007

Original Well Name	Well Name & No.	Q/Q	SEC	TWP	RNG	API	Entity	Lease	Well Type	Status
RWU 51 (12-16B)	RW 12-16B	SWNW	16	070S	230E	4304715177	5670	State	OW	P
RWU ST 189 (41-16B)	RW 41-16B	NENE	16	070S	230E	4304715292	5670	State	OW	S
RED WASH UNIT 259	RW 14-16B	SWSW	16	070S	230E	4304732785	5670	State	OW	P
RED WASH UNIT 260	RW 34-16B	SWSE	16	070S	230E	4304732786	5670	State	OW	P
RWU 324 (23-16B)	RW 23-16B	SESW	16	070S	230E	4304733084	5670	State	WI	OPS
RWU 21W-36A	RWU 21W-36A	NENW	36	070S	220E	4304733730		State	GW	LA
RWU 21G-36A	RWU 21G-36A	NENW	36	070S	220E	4304733731		State	OW	LA
RWU 41-36A	RWU 41-36A	NENE	36	070S	220E	4304733732		State	OW	LA
RWU 43-16B	RWU 43-16B	NESE	16	070S	230E	4304733733		State	OW	LA
RWU 21-16B	RWU 21-16B	NENW	16	070S	230E	4304733734		State	OW	LA
RWU 11-36A	RWU 11-36A	NWNW	36	070S	220E	4304733736		State	OW	LA
RWU 13-36A	RWU 13-36A	NWSW	36	070S	220E	4304733737		State	OW	LA
RW 32G-16C	RW 32G-16C	SWNE	16	070S	240E	4304735238	5670	State	GW	P
RW 14-36AMU	RW 14-36AMU	SWSW	36	070S	220E	4304736721		State	GW	APD
RW 01-36BG	RW 01-36BG	NWNW	36	070S	230E	4304736887	5670	State	OW	S
RW 24-16BG	RW 24-16BG	SESW	16	070S	230E	4304737746	5670	State	OW	DRL
RW 12-32BG	RW 12-32BG	SWNW	32	070S	230E	4304737946	15841	State	GW	DRL

STATE OF UTAH
DEPARTMENT OF NATURAL RESOURCES
DIVISION OF OIL, GAS AND MINING

FORM 9

SUNDRY NOTICES AND REPORTS ON WELLS

Do not use this form for proposals to drill new wells, significantly deepen existing wells below current bottom-hole depth, reenter plugged wells, or to drill horizontal laterals. Use APPLICATION FOR PERMIT TO DRILL form for such proposals.

5. LEASE DESIGNATION AND SERIAL NUMBER: see attached
6. IF INDIAN, ALLOTTEE OR TRIBE NAME: see attached
7. UNIT or CA AGREEMENT NAME: see attached
8. WELL NAME and NUMBER: see attached
9. API NUMBER: attached
10. FIELD AND POOL, OR WILDCAT:

1. TYPE OF WELL: OIL WELL ☐ GAS WELL ☐ OTHER _____
2. NAME OF OPERATOR: QUESTAR EXPLORATION AND PRODUCTION COMPANY
3. ADDRESS OF OPERATOR: 1050 17th Street Suite 500 CITY Denver STATE CO ZIP 80265 PHONE NUMBER: (303) 308-3068
4. LOCATION OF WELL
FOOTAGES AT SURFACE: attached COUNTY: Uintah
QTR/QTR, SECTION, TOWNSHIP, RANGE, MERIDIAN: STATE: UTAH

11. CHECK APPROPRIATE BOXES TO INDICATE NATURE OF NOTICE, REPORT, OR OTHER DATA

TYPE OF SUBMISSION	TYPE OF ACTION		
☑ NOTICE OF INTENT (Submit in Duplicate)	☐ ACIDIZE	☐ DEEPEN	☐ REPERFORATE CURRENT FORMATION
Approximate date work will start: 1/1/2007	☐ ALTER CASING	☐ FRACTURE TREAT	☐ SIDETRACK TO REPAIR WELL
	☐ CASING REPAIR	☐ NEW CONSTRUCTION	☐ TEMPORARILY ABANDON
	☐ CHANGE TO PREVIOUS PLANS	☐ OPERATOR CHANGE	☐ TUBING REPAIR
	☐ CHANGE TUBING	☐ PLUG AND ABANDON	☐ VENT OR FLARE
☐ SUBSEQUENT REPORT (Submit Original Form Only)	☐ CHANGE WELL NAME	☐ PLUG BACK	☐ WATER DISPOSAL
Date of work completion:	☐ CHANGE WELL STATUS	☐ PRODUCTION (START/RESUME)	☐ WATER SHUT-OFF
	☐ COMMINGLE PRODUCING FORMATIONS	☐ RECLAMATION OF WELL SITE	☑ OTHER: Operator Name Change
	☐ CONVERT WELL TYPE	☐ RECOMPLETE - DIFFERENT FORMATION	

12. DESCRIBE PROPOSED OR COMPLETED OPERATIONS. Clearly show all pertinent details including dates, depths, volumes, etc.

Effective January 1, 2007 operator of record, QEP Uinta Basin, Inc., will hereafter be known as QUESTAR EXPLORATION AND PRODUCTION COMPANY. This name change involves only an internal corporate name change and no third party change of operator is involved. The same employees will continue to be responsible for operations of the properties described on the attached list. All operations will continue to be covered by bond numbers:
Federal Bond Number: 965002976 (BLM Reference No. ESB000024)
Utah State Bond Number: 965003033
Fee Land Bond Number: 965003033
Current operator of record, QEP UINTA BASIN, INC., hereby resigns as operator of the properties as described on the attached list.

Jay B. Neese, Executive Vice President, QEP Uinta Basin, Inc.

Successor operator of record, QUESTAR EXPLORATION AND PRODUCTION COMPANY, hereby assumes all rights, duties and obligations as operator of the properties as described on the attached list

Jay B. Neese, Executive Vice President
Questar Exploration and Production Company

NAME (PLEASE PRINT) Debra K. Stanberry TITLE Supervisor, Regulatory Affairs
SIGNATURE _____ DATE 3/16/2007

(This space for State use only)

RECEIVED
APR 19 2007
DIV. OF OIL, GAS & MINING

(5/2000) (See Instructions on Reverse Side)

STATE OF UTAH
DEPARTMENT OF NATURAL RESOURCES
DIVISION OF OIL, GAS AND MINING

FORM 9

SUNDRY NOTICES AND REPORTS ON WELLS

Do not use this form for proposals to drill new wells, significantly deepen existing wells below current bottom-hole depth, reenter plugged wells, or to drill horizontal laterals. Use APPLICATION FOR PERMIT TO DRILL form for such proposals.

5. LEASE DESIGNATION AND SERIAL NUMBER: see attached
6. IF INDIAN, ALLOTTEE OR TRIBE NAME: see attached
7. UNIT or CA AGREEMENT NAME: see attached
8. WELL NAME and NUMBER: see attached
9. API NUMBER: attached
10. FIELD AND POOL, OR WILDCAT:

1. TYPE OF WELL: OIL WELL ☐ GAS WELL ☐ OTHER
2. NAME OF OPERATOR: QUESTAR EXPLORATION AND PRODUCTION COMPANY
3. ADDRESS OF OPERATOR: 1050 17th Street Suite 500 CITY Denver STATE CO ZIP 80265 PHONE NUMBER: (303) 308-3068
4. LOCATION OF WELL
FOOTAGES AT SURFACE: attached
COUNTY: Uintah
QTR/QTR, SECTION, TOWNSHIP, RANGE, MERIDIAN:
STATE: UTAH

11. CHECK APPROPRIATE BOXES TO INDICATE NATURE OF NOTICE, REPORT, OR OTHER DATA

TYPE OF SUBMISSION	TYPE OF ACTION		
☑ NOTICE OF INTENT (Submit in Duplicate)	☐ ACIDIZE	☐ DEEPEN	☐ REPERFORATE CURRENT FORMATION
Approximate date work will start: 1/1/2007	☐ ALTER CASING	☐ FRACTURE TREAT	☐ SIDETRACK TO REPAIR WELL
	☐ CASING REPAIR	☐ NEW CONSTRUCTION	☐ TEMPORARILY ABANDON
	☐ CHANGE TO PREVIOUS PLANS	☐ OPERATOR CHANGE	☐ TUBING REPAIR
	☐ CHANGE TUBING	☐ PLUG AND ABANDON	☐ VENT OR FLARE
☐ SUBSEQUENT REPORT (Submit Original Form Only)	☐ CHANGE WELL NAME	☐ PLUG BACK	☐ WATER DISPOSAL
Date of work completion:	☐ CHANGE WELL STATUS	☐ PRODUCTION (START/RESUME)	☐ WATER SHUT-OFF
	☐ COMMINGLE PRODUCING FORMATIONS	☐ RECLAMATION OF WELL SITE	☑ OTHER: Well Name Changes
	☐ CONVERT WELL TYPE	☐ RECOMPLETE - DIFFERENT FORMATION	

12. DESCRIBE PROPOSED OR COMPLETED OPERATIONS. Clearly show all pertinent details including dates, depths, volumes, etc.

PER THE ATTACHED LIST OF WELLS, QUESTAR EXPLORATION AND PRODUCTION COMPANY REQUESTS THAT THE INDIVIDUAL WELL NAMES BE UPDATED IN YOUR RECORDS.

NAME (PLEASE PRINT) Debra K. Stanberry TITLE Supervisor, Regulatory Affairs
SIGNATURE DATE 4/17/2007

(This space for State use only)

RECEIVED
APR 19 2007
DIV. OF OIL, GAS & MINING

(5/2000)

(See Instructions on Reverse Side)

United States Department of the Interior

BUREAU OF LAND MANAGEMENT
Utah State Office
P.O. Box 45155
Salt Lake City, UT 84145-0155

TAKE PRIDE IN AMERICA

IN REPLY REFER TO
3180
UT-922

April 23, 2007

Questar Exploration and Production Company
1050 17th Street, Suite 500
Denver, Colorado 80265

Re: Red Wash Unit
Uintah County, Utah

Gentlemen:

On April 12, 2007, we received an indenture dated April 6, 2007, whereby QEP Uinta Basin, Inc. resigned as Unit Operator and Questar Exploration and Production Company was designated as Successor Unit Operator for the Red Wash Unit, Uintah County, Utah.

This indenture was executed by all required parties and the signatory parties have complied with Sections 5 and 6 of the unit agreement. The instrument is hereby approved effective April 23, 2007. In approving this designation, the Authorized Officer neither warrants nor certifies that the designated party has obtained all required approval that would entitle it to conduct operations under the Red Wash Unit Agreement.

Your nationwide oil and gas bond No. ESB000024 will be used to cover all federal operations within the Red Wash Unit.

It is requested that you notify all interested parties of the change in unit operator. Copies of the approved instruments are being distributed to the appropriate federal offices, with one copy returned herewith.

Sincerely,

/s/ Greg J. Noble

Greg J. Noble
Acting Chief, Branch of Fluid Minerals

Enclosure
bcc: Field Manager - Vernal (w/enclosure)
SITLA
Division of Oil, Gas & Mining
File - Red Wash Unit (w/enclosure)
Agr. Sec. Chron
Reading File
Central Files
UT922:TAThompson:tt:4/23/07

RECEIVED
APR 30 2007
DIV. OF OIL, GAS & MINING

Division of Oil, Gas and Mining

OPERATOR CHANGE WORKSHEET (for state use only)

ROUTING
CDW

Change of Operator (Well Sold) **X - Operator Name Change**

The operator of the well(s) listed below has changed, effective: **6/14/2010**

FROM: (Old Operator):	**TO:** (New Operator):
N5085-Questar Exploration and Production Company 1050 17th St, Suite 500 Denver, CO 80265 Phone: 1 (303) 308-3048	N3700-QEP Energy Company 1050 17th St, Suite 500 Denver, CO 80265 Phone: 1 (303) 308-3048

CA No. **Unit:** **RED WASH**

WELL NAME	SEC	TWN	RNG	API NO	ENTITY NO	LEASE TYPE	WELL TYPE	WELL STATUS
SEE ATTACHED								

OPERATOR CHANGES DOCUMENTATION

Enter date after each listed item is completed

1. (R649-8-10) Sundry or legal documentation was received from the **FORMER** operator on: 6/28/2010
2. (R649-8-10) Sundry or legal documentation was received from the **NEW** operator on: 6/28/2010
3. The new company was checked on the **Department of Commerce, Division of Corporations Database on:** 6/24/2010

4a. Is the new operator registered in the State of Utah: Business Number: 764611-0143

5a. (R649-9-2)Waste Management Plan has been received on: Requested

5b. Inspections of LA PA state/fee well sites complete on: n/a

5c. Reports current for Production/Disposition & Sundries on: ok

6. **Federal and Indian Lease Wells:** The BLM and or the BIA has approved the merger, name change, or operator change for all wells listed on Federal or Indian leases on: BLM 8/16/2010 BIA not yet
7. **Federal and Indian Units:**
   The BLM or BIA has approved the successor of unit operator for wells listed on: 8/16/2010
8. **Federal and Indian Communization Agreements ("CA"):**
   The BLM or BIA has approved the operator for all wells listed within a CA on: N/A
9. **Underground Injection Control ("UIC")** Division has approved UIC Form 5 Transfer of Authority to **Inject,** for the enhanced/secondary recovery unit/project for the water disposal well(s) listed on: 6/29/2010

DATA ENTRY:

1. Changes entered in the **Oil and Gas Database on:** 6/30/2010
2. Changes have been entered on the **Monthly Operator Change Spread Sheet on:** 6/30/2010
3. Bond information entered in RBDMS on: 6/30/2010
4. Fee/State wells attached to bond in RBDMS on: 6/30/2010
5. Injection Projects to new operator in RBDMS on: 6/30/2010
6. Receipt of Acceptance of Drilling Procedures for APD/New on: n/a

BOND VERIFICATION:

1. Federal well(s) covered by Bond Number: ESB000024
2. Indian well(s) covered by Bond Number: 965010693

3a. (R649-3-1) The **NEW** operator of any state/fee well(s) listed covered by Bond Number 965010695

3b. The **FORMER** operator has requested a release of liability from their bond on: n/a

LEASE INTEREST OWNER NOTIFICATION:

4. (R649-2-10) The **NEW** operator of the fee wells has been contacted and informed by a letter from the Division of their responsibility to notify all interest owners of this change on: n/a

COMMENTS:

STATE OF UTAH
DEPARTMENT OF NATURAL RESOURCES
DIVISION OF OIL, GAS AND MINING

FORM 9

SUNDRY NOTICES AND REPORTS ON WELLS

Do not use this form for proposals to drill new wells, significantly deepen existing wells below current bottom-hole depth, reenter plugged wells, or to drill horizontal laterals. Use APPLICATION FOR PERMIT TO DRILL form for such proposals.

5. LEASE DESIGNATION AND SERIAL NUMBER: See attached
6. IF INDIAN, ALLOTTEE OR TRIBE NAME: See attached
7. UNIT or CA AGREEMENT NAME: See attached
8. WELL NAME and NUMBER: See attached
9. API NUMBER: Attached
10. FIELD AND POOL, OR WILDCAT: See attached

1. TYPE OF WELL: OIL WELL ☐ GAS WELL ☐ OTHER _____

2. NAME OF OPERATOR: Questar Exploration and Production Company N5085

3. ADDRESS OF OPERATOR: 1050 17th Street, Suite 500 CITY Denver STATE CO ZIP 80265 PHONE NUMBER: (303) 672-6900

4. LOCATION OF WELL

FOOTAGES AT SURFACE: See attached

COUNTY: Attached

QTR/QTR, SECTION, TOWNSHIP, RANGE, MERIDIAN:

STATE: UTAH

11. CHECK APPROPRIATE BOXES TO INDICATE NATURE OF NOTICE, REPORT, OR OTHER DATA

TYPE OF SUBMISSION	TYPE OF ACTION		
☑ NOTICE OF INTENT (Submit in Duplicate)	☐ ACIDIZE	☐ DEEPEN	☐ REPERFORATE CURRENT FORMATION
Approximate date work will start: 6/14/2010	☐ ALTER CASING	☐ FRACTURE TREAT	☐ SIDETRACK TO REPAIR WELL
	☐ CASING REPAIR	☐ NEW CONSTRUCTION	☐ TEMPORARILY ABANDON
	☐ CHANGE TO PREVIOUS PLANS	☐ OPERATOR CHANGE	☐ TUBING REPAIR
	☐ CHANGE TUBING	☐ PLUG AND ABANDON	☐ VENT OR FLARE
☐ SUBSEQUENT REPORT (Submit Original Form Only)	☐ CHANGE WELL NAME	☐ PLUG BACK	☐ WATER DISPOSAL
Date of work completion:	☐ CHANGE WELL STATUS	☐ PRODUCTION (START/RESUME)	☐ WATER SHUT-OFF
	☐ COMMINGLE PRODUCING FORMATIONS	☐ RECLAMATION OF WELL SITE	☑ OTHER: Operator Name Change
	☐ CONVERT WELL TYPE	☐ RECOMPLETE - DIFFERENT FORMATION	

12. DESCRIBE PROPOSED OR COMPLETED OPERATIONS. Clearly show all pertinent details including dates, depths, volumes, etc.

Effective June 14, 2010 Questar Exploration and Production Company changed its name to QEP Energy Company. This name change involves only an internal corporate name change and no third party change of operator is involved. The same employees will continue to be responsible for operations of the properties described on the attached list. All operations will continue to be covered by bond numbers:
Federal Bond Number: 965002976 (BLM Reference No. ESB000024) N3700
Utah State Bond Number: ~~965003033~~ 965010695
Fee Land Bond Number: ~~965003033~~
BIA Bond Number: ~~799446~~ 965010693

The attached document is an all inclusive list of the wells operated by Questar Exploration and Production Company. As of June 14, 2010 QEP Energy Company assumes all rights, duties and obligations as operator of the properties as described on the list

NAME (PLEASE PRINT) Morgan Anderson TITLE Regulatory Affairs Analyst

SIGNATURE Morgan Anderson DATE 6/23/2010

(This space for State use only)

RECEIVED
JUN 28 2010
DIV. OF OIL, GAS & MINING

APPROVED 6/30/2009
Earlene Russell
Division of Oil, Gas and Mining
Earlene Russell, Engineering Technician

(5/2000) (See Instructions on Reverse Side)

Questar Exploration Production Company (N5085) to QEP Energy Company (N3700)
RED WASH
effective June 14, 2010

well_name	sec	twp	rng	api	entity	mineral lease	type	stat	C
RW 34-23B	23	070S	230E	4304715136	5670	Federal	OW	P	
RW 41-23B	23	070S	230E	4304715138	5670	Federal	OW	P	
RW 32-22B	22	070S	230E	4304715139	5670	Federal	OW	P	
RW 43-23B	23	070S	230E	4304715140	5670	Federal	OW	P	
RW 32-17C	17	070S	240E	4304715145	5670	Federal	OW	P	
RW 34-26B	26	070S	230E	4304715148	5670	Federal	GW	TA	
RW 32-14B	14	070S	230E	4304715150	5670	Federal	OW	P	
RW 34-14B	14	070S	230E	4304715152	5670	Federal	OW	S	
RW 23-22B	22	070S	230E	4304715153	5670	Federal	OW	TA	
RW 43-22B	22	070S	230E	4304715155	5670	Federal	OW	P	
RW 32-23B	23	070S	230E	4304715156	5670	Federal	OW	P	
RW 23-13B	13	070S	230E	4304715157	5670	Federal	GW	TA	
RW 34-22B	22	070S	230E	4304715158	5670	Federal	OW	P	
RW 32-13B	13	070S	230E	4304715163	5670	Federal	GW	P	
RW 14-23B	23	070S	230E	4304715165	5670	Federal	OW	S	
RW 14-24A	24	070S	220E	4304715166	17554	Federal	OW	DRL	
RW 21-24B	24	070S	230E	4304715167	5670	Federal	OW	TA	
RW 34-13B	13	070S	230E	4304715168	5670	Federal	OW	P	
RW 21-29C	29	070S	240E	4304715169	5670	Federal	GW	P	
RW 12-17B	17	070S	230E	4304715170	5670	Federal	OW	P	
RW 32-33C	33	070S	240E	4304715171	5670	Federal	GW	P	
RW 14-23A	23	070S	220E	4304715176	5670	Federal	OW	P	
RW 12-18C	18	070S	240E	4304715183	5670	Federal	OW	P	
RW 21-22B	22	070S	230E	4304715186	5670	Federal	GW	TA	
RW 34-18B	18	070S	230E	4304715189	5670	Federal	OW	P	
RW 21-27B	27	070S	230E	4304715191	5670	Federal	OW	TA	
RW 23-22A	22	070S	220E	4304715192	5670	Federal	OW	P	
RW 21-18C	18	070S	240E	4304715193	5670	Federal	OW	P	
RW 12-13B	13	070S	230E	4304715196	5670	Federal	GW	S	
RW 32-18C	18	070S	240E	4304715198	5670	Federal	GW	P	
RWU 77 (21-13B)	13	070S	230E	4304715199	5670	Federal	OW	P	
RW 32-28B	28	070S	230E	4304715200	5670	Federal	OW	P	
RW 12-27B	27	070S	230E	4304715201	5670	Federal	OW	TA	
RW 14-27B	27	070S	230E	4304715202	5670	Federal	OW	P	
RW 41-31B	31	070S	230E	4304715203	5670	Federal	OW	P	
RW 41-27A	27	070S	220E	4304715205	5670	Federal	OW	S	
RW 44-14B	14	070S	230E	4304715206	5670	Federal	GW	P	
RW 43-21B	21	070S	230E	4304715211	5670	Federal	OW	P	
RW 12-22A	22	070S	220E	4304715213	5670	Federal	OW	P	
RW 12-22B	22	070S	230E	4304715218	5670	Federal	OW	P	
RW 34-21B	21	070S	230E	4304715220	5670	Federal	OW	P	
RW 34-15B	15	070S	230E	4304715222	5670	Federal	OW	P	
RW 32-21B	21	070S	230E	4304715226	5670	Federal	OW	P	
RW 21-28B	28	070S	230E	4304715227	5670	Federal	OW	P	

Bonds: BLM = ESB000024
BIA = 956010693
State = 965010695

Questar Exploration Production Company (N5085) to QEP Energy Company (N3700)
RED WASH
effective June 14, 2010

well_name	sec	twp	rng	api	entity	mineral lease	type	stat	C
RW 23-23A	23	070S	220E	4304715228	5670	Federal	OW	P	
RW 32-24A	24	070S	220E	4304715229	5670	Federal	OW	P	
RW 32-28A	28	070S	220E	4304715230	5670	Federal	OW	S	
RW 21-19B	19	070S	230E	4304715233	5670	Federal	OW	P	
RW 43-29A	29	070S	220E	4304715236	5670	Federal	OW	S	C
RW 23-28B	28	070S	230E	4304715237	17525	Federal	OW	P	C
RW 13-13B	13	070S	230E	4304715238	5670	Federal	GW	P	
RW 24-14B	14	070S	230E	4304715239	5670	Federal	OW	P	
RW 41-29A	29	070S	220E	4304715243	5670	Federal	OW	P	
RW 14-15B	15	070S	230E	4304715246	5670	Federal	OW	P	
RW 41-34B	34	070S	230E	4304715250	5670	Federal	OW	P	
RW 41-30B	30	070S	230E	4304715254	5670	Federal	OW	P	
RW 24-22B	22	070S	230E	4304715255	5670	Federal	OW	P	
RW 33-14B	14	070S	230E	4304715257	5670	Federal	OW	P	
RW 21-18B	18	070S	230E	4304715258	5670	Federal	OW	TA	
RW 22-22B	22	070S	230E	4304715260	5670	Federal	OW	TA	C
RW 42-14B	14	070S	230E	4304715264	5670	Federal	OW	P	
RW 14-29B	29	070S	230E	4304715265	5670	Federal	OW	P	
RW 32-30B	30	070S	230E	4304715268	5670	Federal	OW	P	
RW 32-15B	15	070S	230E	4304715270	5670	Federal	OW	P	
RW 12-20B	20	070S	230E	4304715272	5670	Federal	OW	S	
RW 12-28B	28	070S	230E	4304715274	5670	Federal	OW	P	
RW 32-26B	26	070S	230E	4304715275	5670	Federal	GW	TA	
RW 31-28B	28	070S	230E	4304715283	5670	Federal	OW	TA	
RW 34-30B	30	070S	230E	4304715288	5670	Federal	OW	P	
RW 23-26B	26	070S	230E	4304715290	5670	Federal	GW	S	
RW 41-33A	33	070S	220E	4304715294	5670	Federal	OW	P	
RW 43-24B	24	070S	230E	4304715295	5670	Federal	GW	TA	
RW 12-14B	14	070S	230E	4304715296	5670	Federal	OW	S	
RW 32-28C	28	070S	240E	4304715302	5670	Federal	GW	P	
RW 23-25A	25	070S	220E	4304715305	5670	Federal	OW	P	
RW 41-8F	08	080S	240E	4304720014	5670	Federal	GW	P	
RW 44-21C	21	070S	240E	4304730149	5670	Federal	GW	S	
RW 13-27B	27	070S	230E	4304730199	5670	Federal	OW	TA	
RW 21-34B	34	070S	230E	4304730258	5670	Federal	OW	P	
RW 43-26B	26	070S	230E	4304730259	5670	Federal	OW	TA	
RW 14-18C	18	070S	240E	4304730309	5670	Federal	OW	P	
RW 12-26B	26	070S	230E	4304730311	5670	Federal	OW	TA	
RW 32-24B	24	070S	230E	4304730313	5670	Federal	OW	P	
RW 34-18C	18	070S	240E	4304730314	5670	Federal	OW	P	
RW 21-19C	19	070S	240E	4304730340	5670	Federal	GW	P	
RW 14-25B	25	070S	230E	4304730341	5670	Federal	OW	P	
RW 32-35B	35	070S	230E	4304730342	5670	Federal	OW	TA	
RW 12-36B	36	070S	230E	4304730344	5670	Federal	OW	S	

Bonds: BLM = ESB000024
BIA = 956010693
State = 965010695

Questar Exploration Production Company (N5085) to QEP Energy Company (N3700)
RED WASH
effective June 14, 2010

well_name	sec	twp	rng	api	entity	mineral lease	type	stat	C
RW 22-14B	14	070S	230E	4304730345	5670	Federal	OW	P	
RW 42-13B	13	070S	230E	4304730346	5670	Federal	OW	P	
RW 23-19C	19	070S	240E	4304730348	5670	Federal	GW	P	
RW 22-18C	18	070S	240E	4304730387	5670	Federal	OW	P	
RW 22-17C	17	070S	240E	4304730388	5670	Federal	GW	P	
RW 44-26B	26	070S	230E	4304730520	5670	Federal	GW	P	
RW 42-27B	27	070S	230E	4304731051	5670	Federal	OW	TA	
RW 44-27B	27	070S	230E	4304731053	5670	Federal	OW	TA	
RW 44-23B	23	070S	230E	4304731054	5670	Federal	GW	P	
RW 11-35B	35	070S	230E	4304731079	5670	Federal	OW	P	
RW 22-35B	35	070S	230E	4304731082	5670	Federal	OW	P	
RW 33-23B	23	070S	230E	4304731476	5670	Federal	GW	TA	
RW 11-24B	24	070S	230E	4304731477	5670	Federal	OW	P	
RW 42-21B	21	070S	230E	4304731478	5670	Federal	OW	P	
RW 13-24B	24	070S	230E	4304731517	5670	Federal	OW	P	
RW 42-23B	23	070S	230E	4304731576	5670	Federal	GW	TA	
RW 12-35B	35	070S	230E	4304731578	5670	Federal	OW	S	
RW 24-15B	15	070S	230E	4304731579	5670	Federal	OW	P	
RW 24-18C	18	070S	240E	4304731582	5670	Federal	GW	P	
RW 43-15B	15	070S	230E	4304731682	17643	Federal	GW	DRL	C
RW 34-17B	17	070S	230E	4304731819	5670	Federal	OW	P	
RW 41-4F	04	080S	240E	4304732538	5670	Federal	GW	TA	
RW 23-23C	23	070S	240E	4304732629	5670	Federal	GW	P	
RW 14-17B	17	070S	230E	4304732738	5670	Federal	OW	P	
RW 32-17B	17	070S	230E	4304732981	5670	Federal	OW	P	
RW 32-18B	18	070S	230E	4304733018	5670	Federal	OW	P	
RW 42-20B	20	070S	230E	4304733490	5670	Federal	OW	P	
RW 22-20B	20	070S	230E	4304733491	5670	Federal	OW	P	
RW 24-19B	19	070S	230E	4304733492	5670	Federal	OW	P	
RW 22-21B	21	070S	230E	4304733522	5670	Federal	OW	S	
RW 24-20B	20	070S	230E	4304733523	5670	Federal	OW	P	
RW 44-19B	19	070S	230E	4304733524	5670	Federal	OW	P	
RW 44-20B	20	070S	230E	4304733525	5670	Federal	OW	P	
RW 24-18B	18	070S	230E	4304733554	5670	Federal	OW	P	
RW 42-19B	19	070S	230E	4304733556	5670	Federal	OW	P	
RW 22-19B	19	070S	230E	4304733559	5670	Federal	OW	P	
RW 23-24A	24	070S	220E	4304733567	5670	Federal	OW	P	
RW 42-24A	24	070S	220E	4304733569	5670	Federal	OW	P	
RW 21-25A	25	070S	220E	4304733576	5670	Federal	OW	P	
RW 41-25A	25	070S	220E	4304733579	5670	Federal	OW	P	
RW 21-24A	24	070S	220E	4304733592	5670	Federal	OW	P	
RW 44-18B	18	070S	230E	4304733594	5670	Federal	OW	P	
RW 41-24A	24	070S	220E	4304733769	5670	Federal	OW	P	
RW 42-30B	30	070S	230E	4304733771	5670	Federal	OW	S	

Bonds: BLM = ESB000024
BIA = 956010693
State = 965010695

Questar Exploration Production Company (N5085) to QEP Energy Company (N3700)
RED WASH
effective June 14, 2010

well_name	sec	twp	rng	api	entity	mineral lease	type	stat	C
RWU 44-30B	30	070S	230E	4304733772	5670	Federal	OW	P	
RW 22-25A	25	070S	220E	4304733786	5670	Federal	OW	P	
RW 34-27C	27	070S	240E	4304735045	5670	Federal	GW	P	
RW 34-22C	22	070S	240E	4304735098	5670	Federal	GW	P	
RW 34-23AG	23	070S	220E	4304735668	5670	Federal	OW	P	
RWU 32-27AG	27	070S	220E	4304735670	5670	Federal	OW	P	
RW 14-34AMU	34	070S	220E	4304735671	14277	Federal	GW	P	
RW 44-08FG	08	080S	240E	4304736349	15261	Federal	GW	P	
RW 34-34 AD	34	070S	220E	4304736351	16177	Federal	GW	P	
RW 33-31 BD	31	070S	230E	4304736357		Federal	GW	APD	C
RW 13-31 BD	31	070S	230E	4304736358		Federal	GW	APD	C
RW 21-26AD	26	070S	220E	4304736768	5670	Federal	OW	OPS	C
RW 43-26AG	26	070S	220E	4304736769	16575	Federal	OW	OPS	C
RW 43-23AG	23	070S	220E	4304736770	5670	Federal	OW	OPS	C
RW 41-26AG	26	070S	220E	4304736818	5670	Federal	OW	OPS	C
RW 04-25B	25	070S	230E	4304736982	17224	Federal	OW	P	
RW 34-27ADR	27	070S	220E	4304739445	16330	Federal	GW	P	
RW 32-29CD	29	070S	240E	4304739854		Federal	GW	APD	C
RW 24-10FD	10	080S	240E	4304739963		Federal	GW	APD	C
RW 34-20CD	20	070S	240E	4304739964		Federal	GW	APD	C
RW 32-20CD	20	070S	240E	4304739965		Federal	GW	APD	
RW 24-21CD	21	070S	240E	4304739966		Federal	GW	APD	C
RW 41-28CD	28	070S	240E	4304739967		Federal	GW	APD	C
RW 41-33CD	33	070S	240E	4304739968		Federal	GW	APD	C
RW 14-35 AMU	35	070S	220E	4304740051		Federal	GW	APD	C
RW 44-35 AMU	35	070S	220E	4304740052		Federal	GW	APD	
RW 12-17FG	17	080S	240E	4304740602		Federal	GW	APD	C

Bonds: BLM = ESB000024
BIA = 956010693
State = 965010695

United States Department of the Interior

BUREAU OF LAND MANAGEMENT
Utah State Office
P.O. Box 45155
Salt Lake City, UT 84145-0155
http://www.blm.gov/ut/st/en.html

TAKE PRIDE IN AMERICA

IN REPLY REFER TO:
3100
(UT-922)

JUL 28 2010

Memorandum

To: Vernal Field Office, Price Field Office, Moab Field Office

From: Chief, Branch of Minerals Roger L Bankert

Subject: Name Change Recognized

Attached is a copy of the Certificate of Name Change issued by the Texas Secretary of State and a decision letter recognizing the name change from the Eastern States Office. We have updated our records to reflect the name change in the attached list of leases.

The name change from **Questar Exploration and Production Company** into **QEP Energy Company** is effective June 8, 2010.

cc: MMS
UDOGM

RECEIVED
AUG 16 2010
DIV. OF OIL, GAS & MINING