Scout Report sent out	☑
Noted in the NID File	☑
Location map pinned	☐
Approval or Disapproval Letter	☐ UNIT
Date Completed, P. & A. or operations suspended	4-10-57
Pin changed on location map	☐
Affidavit and Record of A & P	☐
Water Shut-Off Test	☐
Gas-Oil Ratio Test	☐
Well Log Filed	☑

FILE NOTATIONS

Entered in N I D File	✓	Checked by Chief	✓
Entered On S R Sheet	✓	Copy N I D to Field Office	✓
Location Map Pinned	✓	Approval Letter	✓
Card Indexed	✓	Disapproval Letter	
I W R for State or Fee Land			

COMPLETION DATA:

Date Well Completed	4/10/57	Location Inspected	
OW ✓ WW	TA	Bond released State of Fee Land	
GW OS	PA		

LOGS FILED

Driller's Log 6/27/57

Electric Logs (No.) 3

E ✓ I E-I GR GR-N Micro ✓

Lat Mi-L Sonic Others

Bond Cement Log

Form 9-331a
(Feb. 1951)

Budget Bureau 42-R358.3.
Approval expires 12-31-55.

X	18		

(SUBMIT IN TRIPLICATE)

UNITED STATES
DEPARTMENT OF THE INTERIOR
GEOLOGICAL SURVEY

Land Office Salt Lake City
Lease No. U-02148
Unit Red Wash

SUNDRY NOTICES AND REPORTS ON WELLS

NOTICE OF INTENTION TO DRILL	X	SUBSEQUENT REPORT OF WATER SHUT-OFF	
NOTICE OF INTENTION TO CHANGE PLANS		SUBSEQUENT REPORT OF SHOOTING OR ACIDIZING	
NOTICE OF INTENTION TO TEST WATER SHUT-OFF		SUBSEQUENT REPORT OF ALTERING CASING	
NOTICE OF INTENTION TO RE-DRILL OR REPAIR WELL		SUBSEQUENT REPORT OF RE-DRILLING OR REPAIR	
NOTICE OF INTENTION TO SHOOT OR ACIDIZE		SUBSEQUENT REPORT OF ABANDONMENT	
NOTICE OF INTENTION TO PULL OR ALTER CASING		SUPPLEMENTARY WELL HISTORY	
NOTICE OF INTENTION TO ABANDON WELL			

(INDICATE ABOVE BY CHECK MARK NATURE OF REPORT, NOTICE, OR OTHER DATA)

Vernal, Utah February 21, 1957

Well No. (57) 12-18C is located 660 ft. from N line and 587 ft. from W line of sec. 18

SW¼ NW¼ 18 — (¼ Sec. and Sec. No.)
7 S — (Twp.)
24 E — (Range)
SL BASE — (Meridian)

Red Wash — (Field)
Uintah — (County or Subdivision)
Utah — (State or Territory)

The elevation of the derrick floor above sea level is 5714 ft. Gr.

DETAILS OF WORK

(State names of and expected depths to objective sands; show sizes, weights, and lengths of proposed casings; indicate mudding jobs, cementing points, and all other important proposed work)

It is proposed to drill a test well for oil or gas to be completed in the lower Green River formation.

16", 60.5#, N40 conductor casing set at approximately 10' and cemented to surface.

10-3/4", 40.5#, J-55 casing set at approximately 400' and cemented to surface.

7" casing set below lowermost productive sands at approximately 6000' with sufficient cement to exclude all potential oil or gas zones.

Est. top Green River	2894'
"B" Point	4754'
"K" Point	5339'

I understand that this plan of work must receive approval in writing by the Geological Survey before operations may be commenced.

Company Standard Oil Co. of Calif., Western Operations, Inc.

Address P. O. Box 455

Vernal, Utah

By J. T. Brooks

Title District Superintendent

"In lieu of Form 9-330" 5

COMPLETION REPORT — NEW WELL

STANDARD OIL COMPANY OF CALIFORNIA

FIELD: Red Wash

PROPERTY: Section 18C

WELL NO: 12-18C (#57)

Sec. 18 T. 7 S R. 24 E S L B. & M.

LOCATION: 1980' S & 660' E from NW corner of section

LAND OFFICE: Salt Lake City
LEASE NO.: U-02148

ELEVATION: 5727' K.B.

K. B. 4.5' ' above mat.

DATE: April 25, 1957

By J. T. [illegible]
Manager, Drilling Department

DRILLED BY: Kerr McGee Oil Industries

DATE COMMENCED DRILLING: March 11, 1957

DATE COMPLETED DRILLING: April 10, 1957

DATE OF INITIAL PRODUCTION: April 22, 1957

PRODUCTION:

Daily average, 1st	30	days	Gravity	28.8	° API	Pumping	X
Oil	330	Bbls.	T. P.	140	PSI	Flowing	
Water	2	Bbls.	C. P.		PSI	Gas Lift	
Gas	107	Mcf.	Bean		/64"		

SUMMARY

Noted Cart 7-1-57

TOTAL DEPTH: 5738'

CASING: 16" conductor cemented at 22'
10 3/4", 40.5#, J-55, 8rd, S, Rge 3, cemented at 259'
7" 23#, J-55 & N-80 cemented at 5750'

JUNK:

LOGS RUN: Schlumberger Electric Log
5750' - 260'

Schlumberger Microlog
5752' - 2750'

MARKERS:

Top Green River	2910 (SS /2817)
"H" Point	4770 (SS /4957)
"K" Point	5350 (SS / 377)

DRILL STEM TESTS:

DST #1 5102 - 5128
DST #2 5463 - 5480
DST #3 5437 - 5445

w/

WELL NO: 12-18C (#57) PROPERTY: Section 18C RED WASH FIELD

WORK DONE

0' - 22' 16" conductor. Cemented 15' of 16" conductor 22' below K.B. with 18 sax cement.

Kerr McGee Oil Industries moved in and rigged up.

Spudded 11:00 A.M. March 11, 1957.

Cemented 10 3/4" casing at 259'.
Cemented 10 3/4" casing at 259' using 170 sax common cement with 2% calcium chloride. 11 min mixing cement to an average 15.8# slurry, 5 min displacing with Halliburton truck. Displaced with 22.4 bbls water to leave cement 35' above shoe. Used one top rubber plug. Had good circulation and good cement returns. Cement in place 6:16 P.M.

Casing Detail

6 jts. 247' 10 3/4", 40.5#, J-55, 8rd, S, Rge 3, New Smls

Landed 12.2' below K.B. using 16' landing jt.
259.2' depth of shoe

Cut and recovered 15' of 16" conductor.

March 12, 1957

Stood cemented 19 hours.

Installed Class III blowout prevention equipment. Pressure tested to 1200 psi with clear water for 30 min, o.k. (While standing cemented.)

Drilled out 34' cement and guide shoe.

March 14, 1957

Drilled 9" hole, 4½" Drill pipe 9.2 - 9.6 ppg mud.
259' - 5081' 4822' drilled.

March 15, 1957

Lost approximately 50 bbl mud @ 3140'. Full returns @ 3145'.

March 16, 1957

Lost bit cone @ 3455'. Recovered with two trips of magnet.

March 22, 1957

Lost approximately 250 bbls mud @ 4765'. Full returns @ 4770'.

March 25, 1957

Diamond cored 8 7/8" hole, 4½" drill pipe 9.2 ppg mud.

WELL NO: 12-18C (#57) PROPERTY: Section 18C RED WASH FIELD

Core #1 - 5081 - 5170', Rec. 89'

5081 - 5106 - Sh, dk gr brn, btl, str dol & gr sltst
5106 - 5109 - Ss, gr-tn-brn, fg, spot dead oil stn, spot lt brn oil stn, spot mud stn, spot gold & dull gold flsn, good pet odor
5109 - 5120 - Sltst, gr, hd, sdy, strs sh, str lmstn, str dk gr sh
5120 - 5124 - Ss, brn, mg, sr, dk brn oil stn, fair pet odor, spot lt gr sltst, dull gold-brn flsn
5124 - 5125 - Sltst, lt gr, str dk gr sh
5125 - 5165 - Sh, dk gr-brn, btl, str dol, poss washed
5165 - 5170 - Sltst, dk gr, str ss, ti, vfg, str sh, NOSF

March 26, 1957

Core #2 - 5170 - 5210', Rec. 40'

5170 - 5170½ - Sltst, lt gr, str gr sh, hd
5170½ - 5173 - Ss, lt gr, f/mg, sr, m fri, NSOF
5173 - 5177 - Sltst, lt gr, str dk gr sh, hd, sl mott app
5177 - 5210 - Sh, dk gr, brn, btl, hd, sl poker chip, fw str gr sltst & dol.

March 27, 1957

DST #1 - 1½ Hour formation test of interval 5102 - 5128'.
Ran Johnston straddle tester on 4½" dry D.P. Bowen jars Homco safety jt. 82' of tail below bottom packer. Packers at 5096, 5102 and 5128'. Opened valve 3:25 p.m. for 1½ hour test. Medium blow decreased to mild in 1 hr. Gas to surface 1 hr. Burned yellow flare. Mild blow remainder of test. Shut in 30 min for pressure build up. Recovered 710' incl 665' oil, 25.5° API, 102° F. pour pt and 45' watery mud. Bottom chart indicates bottom packer held o.k.

IH	IF	FF	SI	FH
2561	79	238	1103	2561

March 29, 1957

Core #3 - 5300 - 5389', Rec. 89'

5300 - 5312 - Ss, lt gr, fg, sr, v well sort, cln, hd, m fri, fnt odor & stn, bri gld flsn, excel p & p; bcm strs dk sh to 1"
5312 - 5315 - Sh, dk gr, m hd
5315 - 5317 - Ss, aa, except vfg, low p & p
5317 - 5357 - Sh, dk gr, m hd, strs lt gr sltst
5357 - 5359 - Ss, lt gr, vfg, sr, cln, well sort, spotty lt brn oil stn at base, fnt pet odor, bri yel flsn, throughout
5359 - 5383 - Sh, aa,
5383 - 5385 - Ls, lt brn, geodic, abd incl to 3/8", fg oolites in calcite mtrs, oil in fracs; ls, blk, crse, hd, dns, abd osts & ools, oil stn on fracs
5385 - 5387 - Sh, aa
5387 - 5389 - Oil stn ss, lt gr wi lt brn stn, vfg, sr, v well sort, cln, fair pet odor, possibly wet, gld flsn, good p & p

---

WELL NO: 12-18C (#57) PROPERTY: Section 18C RED WASH FIELD

March 31, 1957

Core #4 - 5389 - 5479', Rec. 90'

5389 - 5389½ - Ss, aa
5389½ - 5391 - Sh, dk brn, gr, m hd, btl, str lt gr sltst
5391 - 5394 - Sltst, dk gr, hd, lmy str dk gr sh
5394 - 5415 - Sh, dk brn, gr, hd, btl, str lt gr sltst, fw str v btl oil sh, fracs in lams
5415 - 5417 - Sltst, lt/dk gr, m hd, str dk gr sh, mott app
5417 - 5421 - Ss, lt gr/lt brn, f-mg, lams dk brn oil stn, fair pet odor, dull brn, brn-gold, gold flsn inlams, spot free oil, sr
5421 - 5422 - Sltst, gr, lmy, spot gr sh, cgl
5422 - 5425 - Ss, purple-gr, fg, sr, fnt pet odor, dull purple-brn flsn, str lt gr ss, fg, app ti,
5425 - 5426 - Sltst, gr, lmy, v hd,
5426 - 5427 - Ss, purplish-gr, fg, sr, lt brn oil stn, dead pet odor, purplish brn flsn
5427 - 5430 - Sltst & Ss - sltst-lt gr, str dk gr sh; ss, lt gr/lt brn, fg, spot oil stn, good pet odor, spot gold flsn
5430 - 5431 - Sltst, lt gr, v hd, lmy, str dk gr sh, str ss, aa,
5431 - 5435 - Sltst, aa, w/o ss
5435 - 5437 - Ss, lt gr/tn, vfg, spot oil stn, good pet odor, spot dull brn flsn, ti
5437 - 5439 - Sltst, lt gr, str brn oil sh, str gr sh, mott app
5439 - 5443 - Ss, brn, m-fg, sr, evn brn oil stn, fair pet odor (dead), free oil in fracs, brn flsn, fri
5443 - 5445 - Ss, bcm vfg, spot stn, ti, good pet odor, str lmy sltst @ bottom, bcm lt gr, fg, sr, NSOF perm, wet
5445 - 5450 - Sltst & ss; sltst-gr, lmy, str gr sh, bcm hd, str gr-tn sh; ss-tn gr/brn, vf-fg, spot oil stn, good pet odor, spot gold brn flsn; bcm tn gr, fg, no odor, purple flsn
5450 - 5452 - Sh, gr, badly washed
5452 - 5458 - Ss , gr, spot brn, f-mg, sr, v fnt pet odor, fw spot bri gold flsn, v fri, bcm pred fg, more oil stn & flsn
5458 - 5465 - Sltst, lt gr, v hd, str brn-gr sh
5465 - 5472 - Ss, gr, spot brn, fg, carbide strong odor, sr, spot oil stn, bcms evn by 5467', spot gold flsn, bcms evn 5466', bcms mg
5472 - 5479 - Sltst, gr, str dk gr sh, abd str brn fg ss, w/carbide odor & yel gold flsn; bcms less ss, str , mott app

- -

April 1, 1957

Core #5 - 5479 - 5532' Rec. 53'

5479 - 5480 - Sltst, gr, shly, hd
5480 - 5483 - Lmstn, gr, slty, str dk gr sh
5483 - 5486 - Ss, lt gr, fg, slty, sl fri, v fnt pet odor, fw spot lt brn stn at top, stn spots bri yel flsn
5486 - 5488 - Ss & Sltst; ss bcm evn oil stn & carbide odor, brn, fg, sr, badly broken; sltst, gr, m hd,
5488 - 5490 - Sh, dk gr, str sltst
5490 - 5495 - Ss, lt gr/lt brn, fg, spot oil stn, spot dull gold flsn,sa, bcm lt gr, vfg, poss ti, fw spot stns, slty, bcms more sltst & ti wi depth

WELL NO: 12-18C (#57) PROPERTY: Section 18C RED WASH FIELD

Core #5 (cont'd)

5495 - 5498 - Sh, dk gr, btl, badly broken
5498 - 5501 - Ss, lt gr/lt brn, f-mg, sr, gasy odor, spotty brn oil stn, dull gold flsn
5501 - 5506 - Sltst, dk gr, v lmy, v hd, str vfg oil stn ss w/fair pet odor
5506 - 5514 - Ss, dk brn, f-mg, evn brn stn, weak pet odor, brnsh wet flsn
5514 - 5516 - Lmstn, lt gr, scat carb particles
5516 - 5528 - Ss & sltst; ss, brn, fg, evn stn, yel gld flsn, sltst lt gr, str dk brn sh, str ti ss
5528 - 5530 - Sh, dk gr, blk, btl, sl broken
5530 - 5531 - Ost coq, tn, v hd
5531 - 5532 - No recovery

April 2, 1957

Core #6 - 5532 - 5622', Rec 90'

5532 - 5533½ - Ost coq, dk gr, str dk gr sh, good pet odor, spec yel flsn
5533½ - 5535 - Sltst, gr, m hd, abd ost, NSOF
5535 - 5538 - Ss, dk gr, vfg, good pet odor, spot oil stn, bri yel flsn, abd ost, ti; NSOF
5538 - 5544 - Sltst, lt gr, st dk gr sh, fw str ss, ti, lt gr
5544 - 5554 - Ss, lt gr/tn, fg, sr, good pet odor, col in lams, lt gr/tn, oil stn inlams, badly broken, evn bri yel flsn, bri, bcms evn oil stn
5554 - 5556 - Ls, lt gr, v hd, str oil stn, ss, str dk gr-blk sh
5556 - 5567 - Sltst, lt gr, str gr sh, str ls
5567 - 5575 - Sh, dk gr, brn, sl red bed app, v hd
5575 - 5578 - Sltst, dk gr, lmy, v hd
5578 - 5582 - Ss, lt gr, fg, sa, spot weak oil stn, spot gold flsn, no odor, to v fnt pet odor, app ti
5582 - 5585 - Sltst, gr, v hd, lmy, str oil stn, ti, ss
5585 - 5586 - Ss, lt gr, tn, fg, sa, spot oil stn & gld flsn
5586 - 5601 - Ss, tn, fg, evn oil stn, good pet odor, sl carbide odor bcm sr, evn gld flsn, bcm brn w/rich brn oil stn, bri gld flsn
5601 - 5607 - Sltst, lt gr-gr, v lmy, v hd
5607 - 5612 - Ss, brn, f-mg, evn brn oil stn, v fnt pet odor-carbide, evn gld flsn
5612 - 5615 - Ss, aa, bcm abd cgl pebs
5615 - 5620 - Sltst, dk gr, str in lams, dk blk sh & oil stn ss
5620 - 5622 - Sh, dk gr-blk

April 3, 1957

Core #7 - 5622 - 5712', Rec. 90'

5622 - 5637 - Sltst & ss, sltst - gr, v hd, shly; ss - v lt brn, fg, sr, good pet odor, str sltst, aa, bri gold flsn, bcm lt brn, fg, spot gr incl, poss calc, ti, bcm cgl pebs to ½" diam, NSOF
5637 - 5638 - Sh, dk gr, str lt gr sltst,

WELL NO: 12-18C (#57) PROPERTY: Section 18C RED WASH FIELD

Core #7 (cont'd)

5638 - 5646½ - Ss & sltst; ss, lt gr, vfg, NSOF, slty, bcm brn, f/mg, fri, sr, good pet odor, evn brn oil stn, gold brn flsn; sltst - lt gr, shly
5646½ - 5648 - Oolite, dk brn blk, good pet odor, perm, gld flsn
5648 - 5677 - Ss & sltst; ss, lt brn, f-mg, good brn spot stn, spot gr sh incl, spot gld flsn, bcm good pet odor, hd, fg, str gr sltst, str ls, slty, NSOF, poss ti; sltst - gr, str, sh mott app, bcm gr, m hd, str dk gr sh
5677 - 5678 - Sh, dk gr, washed
5678 - 5687 - Ss, brn, fg, sr, good pet odor, good evn brn oil stn, evn gld flsn
5687 - 5688 - Dol, lt tn
5688 - 5691 - Sltst, lt gr, abd osts & ools
5691 - 5694 - Ss, brn/lt gr, vfg, str brn oil stn, abd ools & osts, gld flsn,
5694 - 5705 - Sltst, lt gr/gr, shly
5705 - 5709 - Ss & sltst; ss, brn, vfg, slty, evn brn stn, good pet odor, dull brn flsn; sltst aa,
5709 - 5712 - Sh, dk gr, m hd

April 4, 1957

Core #8 - 5712 - 5752', Rec 40'

5712 - 5716 - Sltst, gr, lmy, v hd
5716 - 5732 - Sh, gr, m brtl, washed
5732 - 5741 - Sltst, gr, v hd, v lmy
5741 - 5742 - Sh, red beds, brn-purple, hd
5742 - 5746 - Sltst, aa
5746 - 5752 - 6' lost recovery

Ran Schlumberger E.S. and recorded 5750 - 260'. Checked bottom 3' deeper than D.P. meas. Ran Microlog caliper and recorded 5752 - 2750'.

		Markers
Top Green River	2910'	(SS ≠ 2803)
"H" Point	4770'	(SS ≠ 4943)
"K" Point	5350'	(SS ≠ 363)

April 5, 1957

DST #2 - Howco straddle test of interval 5463 - 5480'.
Ran tester on 4½" F.H. D.P. dry. Set packers 5480, 5463 and 5458' with sidewall anchor 5462'. Howco jars & safety jt. Opened valve 6:40 a.m. for 1 hr test. Opened with weak blow, very weak after 5 min. Dead in 15 min. Picked up in 30 min and reset. Weak puff & dead. Shut in 30 min for press build up. Rec 120' drilling mud. Filtrate 250 ppm Cl⁻. Bottom chart indicates lower packer o.k.

	IH	IF	FF	SI	FH
Top BT	2650	25	75	1095	2578
Bottom BT	2648	22	71	855	2565

DST #3 - Howco straddle test of interval 5437 - 5445'.
Ran tester on dry 4½" D.P. Howco jars & safety jt. Set packers at 5427, 5445 and 5432'. Opened valve 12:30 p.m. for 1½ hr test. Med blow throughout test. 30 min SI for press build up. Rec 946' water testing 140 ppm Cl⁻.

WELL NO: 12-18C (#57) PROPERTY: Section 18C RED WASH FIELD

DST #3 (cont'd)

	IH	IF	FF	SI	FH
Top BT	2665	50	415	1500	2565
Bottom BT	2600	100	438	1538	2552

April 6, 1957

Cemented 7" casing at 5750'. Cemented 5760' 7" 23# J-55 & N-80 casing at 5749'. Howco equipment. Circ 30 min partial returns. Mixed 325 sacks regular ideal cement to 15-16 ppg in 30 min. Displaced with rig pumps in 45 min. Final press 1400 psi. Bled slowly but abrupt press increase indicated plug bumped. Bled to zero after re-checking with 1800 psi and still not holding. Fluid flow back increased therefore shut in. Used 1 top and 1 bottom rubber plug. Cement in place 10:50 a.m. Reciprocated casing 12' during displacement.

Casing Detail

Bottom	20	jts.	849'	23#, N-80 LT&C
Next	136	jts.	4523'	23#, J-55 LT&C
Top	12	jts.	388'	23# J-55 ST&C
Total	168	jts.	5760'	10' above K.B. Cemented 5750'.

Baker guide shoe, Baker diff float collar top shoe jt approx 5704'. Centralizers 5' above shoe and on collars apprx 5659', 5618, 5575, 5490, 5447, 5407, 5187, 5146, and 5103'. Scratchers apprx 5593- 5569, 5503 - 5447, 5407 - 5401, 5367 - 5361, 5175 - 5157. 6' spacing.

Thermo indicated top annular cement 4000'.

April 7, 1957

Stood cemented 27 hrs. Made up 2 7/8" tubing. Drilled out float collar 5706'. Drilled out cement 5735 - 5737'.

Displaced hole fluid with Rangely crude.

April 8, 1957

Ran B.J. service Gamma ray-collar log 5738 - 4000'. Log reads 4' shallower than Schlumberger E.S. and indicates 13' cement above shoe of 7" casing with shoe at 5751'.

B.J. perforated 4 bullets and 4 jets per foot the following intervals;

Schlumberger	Gamma Ray
5707-5713	5703-5709
5679-5691	5675-5687
5642-5652	5638-5649
5626-5639	5623-5636
5608-5618	5604-5614
5588-5605	5584-5601
5547-5561	5543-5557

April 9, 1957

WELL NO: 12-18C (#57) PROPERTY: Section 18C RED WASH FIELD

Sand oil squeezed perforations 5707 - 13, 5679 - 91, 5641 - 52, 5626 - 39, 5608 - 18, 5588 - 5605, 5547 - 5561. Dowell broke down formation down casing with 40 bbls B.F. at 2400 psi breaking back to 1800. Followed with 280 bbls B.F. with 1½#/gal Ottowa 20-40 sand. Injected 360 balls in 120 ball batches at 70 bbl intervals. 10 min pumping in at 30 bbl/min at 2200 psi. Displaced with 220 bbl B.F. in 10 min at 2200 - 2225 psi. Shut in 2 hrs press dropped from 1900 psi to 100 psi. Opened bled off.

B.J. perforated 4 jets and 4 bullets/ft.

Schlumberger E.S.	Gamma Ray
5411 - 20	5507-5516

April 10, 1957

Landed 2 7/8" tubing at 5657'

Bottom	1	jt.	or	31'	2 7/8" UE 6.5# J-55 Perf'd stinger with orange peeled end 8rd
Next	1	jt.	or	11'	2 7/8" UE 6.5# J-55 PSN at top (Axelson 2¼ ≠ 45) at 5615' below K. B.
Next	187	jts.	or	5604'	
Total	189	jts.		5646	
Below K.B.				11'	
		Hung		5657'	

Recoverable oil 825 B.F. and 250 Rangely crude.

Rig released 9:00 a.m. April 1o, 1957.

W. E. WHITNEY

Form 9-331a
(Feb. 1951)

Budget Bureau No. 42-R358.4.
Approval expires 12-31-60.

Land Office Salt Lake City
Lease No. U-02148
Unit Red Wash

(SUBMIT IN TRIPLICATE)

UNITED STATES
DEPARTMENT OF THE INTERIOR
GEOLOGICAL SURVEY



SUNDRY NOTICES AND REPORTS ON WELLS

NOTICE OF INTENTION TO DRILL		SUBSEQUENT REPORT OF WATER SHUT-OFF	
NOTICE OF INTENTION TO CHANGE PLANS		SUBSEQUENT REPORT OF SHOOTING OR ACIDIZING	
NOTICE OF INTENTION TO TEST WATER SHUT-OFF		SUBSEQUENT REPORT OF ALTERING CASING	
NOTICE OF INTENTION TO RE-DRILL OR REPAIR WELL		SUBSEQUENT REPORT OF RE-DRILLING OR REPAIR	
NOTICE OF INTENTION TO SHOOT OR ACIDIZE		SUBSEQUENT REPORT OF ABANDONMENT	
NOTICE OF INTENTION TO PULL OR ALTER CASING	X	SUPPLEMENTARY WELL HISTORY	
NOTICE OF INTENTION TO ABANDON WELL			

(INDICATE ABOVE BY CHECK MARK NATURE OF REPORT, NOTICE, OR OTHER DATA)

Vernal, Utah February 15, 1961

Well No. (57) 12-18C is located 1980 ft. from {N/S} line and 660 ft. from {E/W} line of sec. 18

SW 1/4 NW 1/4 18 (¼ Sec. and Sec. No.) T7S (Twp.) R24E (Range) SLBM (Meridian)

Red Wash (Field) Uintah (County or Subdivision) Utah (State or Territory)

The elevation of the ~~derrick floor~~ Kelly bushing above sea level is 5713 ft.

DETAILS OF WORK

(State names of and expected depths to objective sands; show sizes, weights, and lengths of proposed casings; indicate mudding jobs, cementing points, and all other important proposed work)

Sand-water frac existing perforations 5511-5718'.

Perforate intervals 5110-5116' and 5123-5128'.

Sand-water frac above new perforated intervals.

Return well to production.

I understand that this plan of work must receive approval in writing by the Geological Survey before operations may be commenced.

Company California Oil Company, Western Division

Address P. O. Box 455

Vernal, Utah

By C. V. CHATTERTON 2/15/61

Title District Superintendent

USGS, SLC-3; CMOCC-1; Gulf-1
Gaulkins-1; LGS III-1; File-1

GPO 862040

Form 9-331a
(Feb. 1951)

Budget Bureau No. 42-R358.4.
Approval expires 12-31-60.

	X	18	

T 7 S

R24E

(SUBMIT IN TRIPLICATE)

UNITED STATES
DEPARTMENT OF THE INTERIOR
GEOLOGICAL SURVEY

Land Office Salt Lake City
Lease No. U-02148
Unit Red Wash

SUNDRY NOTICES AND REPORTS ON WELLS

NOTICE OF INTENTION TO DRILL		SUBSEQUENT REPORT OF WATER SHUT-OFF	
NOTICE OF INTENTION TO CHANGE PLANS		SUBSEQUENT REPORT OF SHOOTING OR ACIDIZING	
NOTICE OF INTENTION TO TEST WATER SHUT-OFF		SUBSEQUENT REPORT OF ALTERING CASING	X
NOTICE OF INTENTION TO RE-DRILL OR REPAIR WELL		SUBSEQUENT REPORT OF RE-DRILLING OR REPAIR	
NOTICE OF INTENTION TO SHOOT OR ACIDIZE		SUBSEQUENT REPORT OF ABANDONMENT	
NOTICE OF INTENTION TO PULL OR ALTER CASING		SUPPLEMENTARY WELL HISTORY	
NOTICE OF INTENTION TO ABANDON WELL			

(INDICATE ABOVE BY CHECK MARK NATURE OF REPORT, NOTICE, OR OTHER DATA)

Vernal, Utah May 16, 1961

Well No. (57) 12-18C is located 1980 ft. from {N/S} line and 660 ft. from {E/W} line of sec. 18

SW NW 18 (¼ Sec. and Sec. No.) 7S (Twp.) 24E (Range) SLBM (Meridian)

Red Wash (Field) Uintah (County or Subdivision) Utah (State or Territory)

The elevation of the ~~derrick floor~~ Kelly bushing above sea level is 5713 ft.

DETAILS OF WORK

(State names of and expected depths to objective sands; show sizes, weights, and lengths of proposed casings; indicate mudding jobs, cementing points, and all other important proposed work)

Perforated with 4 - 1/2" bullet holes/ft 5110-5116' and 5123-5128'. Sand-water fraced intervals 5110-5116' and 5123-5128'.

Sand-water fraced previously existing perforations 5511-5718'.

Production prior to work: 115 B/D oil, 4 B/D water, 1272 M/D gas.
Production after work: 137 B/D oil, 116 B/D water, 2756 M/D gas.

I understand that this plan of work must receive approval in writing by the Geological Survey before operations may be commenced.

Company California Oil Company, Western Division

Address P. O. Box 455
Vernal, Utah

By R. L. GREEN
Title Division Superintendent

USGS, SLC-3; OGCC, SLC-1; Gulf, Denver-1; Caulkins-1; Gulf, SLC-1; LCC III-1; File-2

GPO 862040

Form 9-331a
(Feb. 1951)

Budget Bureau No. 42-R358.4.
Approval expires 12-31-60.

Land Office Salt Lake City

Lease No. U-[illegible]

Unit Red Wash

(SUBMIT IN TRIPLICATE)

UNITED STATES
DEPARTMENT OF THE INTERIOR
GEOLOGICAL SURVEY



SUNDRY NOTICES AND REPORTS ON WELLS

NOTICE OF INTENTION TO DRILL		SUBSEQUENT REPORT OF WATER SHUT-OFF	
NOTICE OF INTENTION TO CHANGE PLANS		SUBSEQUENT REPORT OF SHOOTING OR ACIDIZING	
NOTICE OF INTENTION TO TEST WATER SHUT-OFF		SUBSEQUENT REPORT OF ALTERING CASING	
NOTICE OF INTENTION TO RE-DRILL OR REPAIR WELL		SUBSEQUENT REPORT OF RE-DRILLING OR REPAIR	
NOTICE OF INTENTION TO SHOOT OR ACIDIZE		SUBSEQUENT REPORT OF ABANDONMENT	
NOTICE OF INTENTION TO PULL OR ALTER CASING	X	SUPPLEMENTARY WELL HISTORY	
NOTICE OF INTENTION TO ABANDON WELL			

(INDICATE ABOVE BY CHECK MARK NATURE OF REPORT, NOTICE, OR OTHER DATA)

Vernal, Utah October 18, 19 61

Well No. (18-18C) 57 is located 1980 ft. from {N/S} line and 660 ft. from {E/W} line of sec. 18

SW 1/4 NW 1/4 18 (¼ Sec. and Sec. No.) 7S (Twp.) 24E (Range) SLBM (Meridian)

Red Wash (Field) Uintah (County or Subdivision) Utah (State or Territory)

The elevation of the Kelly Bushing above sea level is 5713 ft.

DETAILS OF WORK

(State names of and expected depths to objective sands; show sizes, weights, and lengths of proposed casings; indicate mudding jobs, cementing points, and all other important proposed work)

It is proposed to:

1. Set bridge plug at 5530'.
2. Squeeze interval 5511-5520' with up to 100 sacks latex cement.
3. Drill out cement to 5520'.
4. Solvent wash intervals 5547-5713'.
5. Return well to production.

I understand that this plan of work must receive approval in writing by the Geological Survey before operations may be commenced.

Company CALIFORNIA OIL COMPANY, WESTERN DIVISION

Address P. O. Box 455
Vernal, Utah

By Original Signed by R. W. PATTERSON
R. W. Patterson

Title Field Superintendent

USGS, SLC-3; OGCC, SLC-1; Gulf, Denver-1; Caulkins-1; SLC-1; File-1

GPO 862040

Form 9-331a
(Feb. 1951)

Budget Bureau No. 42-R358.4.
Approval expires 12-31-60.

Land Office Salt Lake City
Lease No. U-02148
Unit Red Wash

(SUBMIT IN TRIPLICATE)

UNITED STATES
DEPARTMENT OF THE INTERIOR
GEOLOGICAL SURVEY



SUNDRY NOTICES AND REPORTS ON WELLS

NOTICE OF INTENTION TO DRILL		SUBSEQUENT REPORT OF WATER SHUT-OFF	
NOTICE OF INTENTION TO CHANGE PLANS		SUBSEQUENT REPORT OF SHOOTING OR ACIDIZING	
NOTICE OF INTENTION TO TEST WATER SHUT-OFF		SUBSEQUENT REPORT OF ALTERING CASING	X
NOTICE OF INTENTION TO RE-DRILL OR REPAIR WELL		SUBSEQUENT REPORT OF RE-DRILLING OR REPAIR	
NOTICE OF INTENTION TO SHOOT OR ACIDIZE		SUBSEQUENT REPORT OF ABANDONMENT	
NOTICE OF INTENTION TO PULL OR ALTER CASING		SUPPLEMENTARY WELL HISTORY	
NOTICE OF INTENTION TO ABANDON WELL			

(INDICATE ABOVE BY CHECK MARK NATURE OF REPORT, NOTICE, OR OTHER DATA)

Vernal, Utah May 10, 1962

Well No. (18-18c) 57 is located 1980 ft. from {N/S} line and 660 ft. from {E/W} line of sec. 18

SW 1/4 SW 1/4 18 (¼ Sec. and Sec. No.) 7S (Twp.) 24E (Range) SLBM (Meridian)

Red Wash (Field) Uintah (County or Subdivision) Utah (State or Territory)

The elevation of the Kelly Bushing above sea level is 5713 ft.

DETAILS OF WORK

(State names of and expected depths to objective sands; show sizes, weights, and lengths of proposed casings; indicate mudding jobs, cementing points, and all other important proposed work)

1. Set bridge plug at 5530'.
2. Excluded perfs 5511-5580' with 100 sacks of Latex base cement.
3. Drilled out cement and solvent washed perforations 5547-5713'.
4. Returned well to production.

	Production Before	Production After
Oil	77	110
Water	-	35
Gas	3353	480

I understand that this plan of work must receive approval in writing by the Geological Survey before operations may be commenced.

Company California Oil Company, Western Division

Address P. O. Box 455

Vernal, Utah

By Original Signed by R. W. PATTERSON

Title Field Superintendent

USGS, SLC-3; OGCC, SLC-1; Calif, Denver-1; Caulkins-1; SLC-1; File-1

GPO 862040

Form 9-331
(May 1963)

UNITED STATES
DEPARTMENT OF THE INTERIOR
GEOLOGICAL SURVEY

SUBMIT IN TRIPLICATE*
(Other instructions on reverse side)

Form approved.
Budget Bureau No. 42-R1424.

SUNDRY NOTICES AND REPORTS ON WELLS

(Do not use this form for proposals to drill or to deepen or plug back to a different reservoir. Use "APPLICATION FOR PERMIT—" for such proposals.)

5. LEASE DESIGNATION AND SERIAL NO.: U-02148

6. IF INDIAN, ALLOTTEE OR TRIBE NAME:

1. OIL WELL [X] GAS WELL [ ] OTHER

7. UNIT AGREEMENT NAME: Red Wash

2. NAME OF OPERATOR: Chevron Oil Company - Western Division

8. FARM OR LEASE NAME:

3. ADDRESS OF OPERATOR: P. O. Box 455, Vernal, Utah

9. WELL NO.: Unit #57 (12-18C)

4. LOCATION OF WELL (Report location clearly and in accordance with any State requirements.* See also space 17 below.) At surface: 1980' FNL & 587' FWL of Sec. 18, T7S, R24E, SLBM

10. FIELD AND POOL, OR WILDCAT:

11. SEC., T., R., M., OR BLK. AND SURVEY OR AREA: Sec. 18, T7S, R24E

14. PERMIT NO.:

15. ELEVATIONS (Show whether DF, RT, GR, etc.): KB - 5727'

12. COUNTY OR PARISH: Uintah

13. STATE: Utah

16. Check Appropriate Box To Indicate Nature of Notice, Report, or Other Data

NOTICE OF INTENTION TO:				SUBSEQUENT REPORT OF:			
TEST WATER SHUT-OFF		PULL OR ALTER CASING		WATER SHUT-OFF		REPAIRING WELL	
FRACTURE TREAT	X	MULTIPLE COMPLETE		FRACTURE TREATMENT		ALTERING CASING	
SHOOT OR ACIDIZE		ABANDON*		SHOOTING OR ACIDIZING		ABANDONMENT*	
REPAIR WELL		CHANGE PLANS		(Other)			
(Other) Expose Additional Sand	X						

(NOTE: Report results of multiple completion on Well Completion or Recompletion Report and Log form.)

17. DESCRIBE PROPOSED OR COMPLETED OPERATIONS (Clearly state all pertinent details, and give pertinent dates, including estimated date of starting any proposed work. If well is directionally drilled, give subsurface locations and measured and true vertical depths for all markers and zones pertinent to this work.) *

It is proposed to expose additional sand and stimulate production at subject well as follows:

1. Clean out to PBTD. Run CBL, recement if warranted.
2. Perforate Ky sand at 4906, 4912 and 4916 w/ 5-way tandem jets, breakdown and swab test.
   (a) If water production is indicated exclude Ky sands.
3. Selectively pump into Ig through Lc perfs.
4. Bradenhead frac all exposed intervals.
5. Clean out to PBTD.
6. Run production string tubing, pump and rods and return well to production.

Present Production: 66 BOPD, 4 BWPD, 282 MCFD

18. I hereby certify that the foregoing is true and correct

SIGNED Original Signed by R. W. PATTERSON R. W. PATTERSON TITLE Unit Superintendent DATE 11-8-66

(This space for Federal or State office use)

APPROVED BY _____ TITLE _____ DATE _____

CONDITIONS OF APPROVAL, IF ANY:

*See Instructions on Reverse Side

USGS, SLC-3; O&GCC, SLC-2; Gulf, Okla. City-1; Gulf, Casper-1; Caulkins-1; Humble, Denver-1; File

Form 9-331
(May 1963)

U TED STATES
DEPARTMENT OF THE INTERIOR
GEOLOGICAL SURVEY

SUBMIT IN TRI ATE*
(Other instructio on reverse side)

Form approved.
Budget Bureau No. 42-R1424.

SUNDRY NOTICES AND REPORTS ON WELLS

(Do not use this form for proposals to drill or to deepen or plug back to a different reservoir. Use "APPLICATION FOR PERMIT—" for such proposals.)

5. LEASE DESIGNATION AND SERIAL NO.: U-02148

6. IF INDIAN, ALLOTTEE OR TRIBE NAME:

1. OIL WELL [X] GAS WELL [ ] OTHER

7. UNIT AGREEMENT NAME: Red Wash

2. NAME OF OPERATOR: Chevron Oil Company - Western Division

8. FARM OR LEASE NAME:

3. ADDRESS OF OPERATOR: P. O. Box 455, Vernal, Utah 84078

9. WELL NO.: Unit #57 (12-18C)

4. LOCATION OF WELL (Report location clearly and in accordance with any State requirements.* See also space 17 below.) At surface: 1980' FNL and 587' FWL of Sec. 18, T7S, R24E, SLBM

10. FIELD AND POOL, OR WILDCAT:

11. SEC., T., R., M., OR BLK. AND SURVEY OR AREA: Sec. 18, T7S, R24E, SLBM

14. PERMIT NO.:

15. ELEVATIONS (Show whether DF, RT, GR, etc.): KB - 5727'

12. COUNTY OR PARISH: Uintah

13. STATE: Utah

16. Check Appropriate Box To Indicate Nature of Notice, Report, or Other Data

NOTICE OF INTENTION TO:				SUBSEQUENT REPORT OF:			
TEST WATER SHUT-OFF		PULL OR ALTER CASING		WATER SHUT-OFF		REPAIRING WELL	
FRACTURE TREAT		MULTIPLE COMPLETE		FRACTURE TREATMENT	X	ALTERING CASING	
SHOOT OR ACIDIZE		ABANDON*		SHOOTING OR ACIDIZING		ABANDONMENT*	
REPAIR WELL		CHANGE PLANS		(Other) Expose Additional Sand			X
(Other)							

(NOTE: Report results of multiple completion on Well Completion or Recompletion Report and Log form.)

17. DESCRIBE PROPOSED OR COMPLETED OPERATIONS (Clearly state all pertinent details, and give pertinent dates, including estimated date of starting any proposed work. If well is directionally drilled, give subsurface locations and measured and true vertical depths for all markers and zones pertinent to this work.)*

The following work was completed on subject well as of 11-20-66:

1. Cleaned out to PBTD. Ran CBL.

2. Perforated at 4907, 4912 and 4916 (K_y) w/ 5-way tandem jet, breakdown and swab tested.

3. Breakdown and Bradenhead freed perfs 4907, 4912, 4916 (K_y), 5110-28 (I_g), 5547-61 (K_y), 5588-5605 (L), 5608-18 (L_A), 5626-52 (L_{Aa}), 5679-91 (L_B), 5707-13 (L_C).

4. Cleaned out to PBTD.

5. RIH w/ production string, pump and rods. Hung well on.

Prior Production: 66 BOPD, 4 BWPD, 282 MCFD.
Production After Job: 124 BOPD, 10 BWPD, 301 MCFD.

18. I hereby certify that the foregoing is true and correct

SIGNED Original Signed by R. W. PATTERSON R. W. PATTERSON TITLE Unit Superintendent DATE 1-16-67

(This space for Federal or State office use)

APPROVED BY _____ TITLE _____ DATE _____

CONDITIONS OF APPROVAL, IF ANY:

*See Instructions on Reverse Side

USGS, SLC-3; O&GCC, SLC-2; Gulf, Okla. City-1; Gulf, Casper-1; Caulkins-1; Humble, Denver-1; File-1

Form 9-331
(May 1963)

UNITED STATES
DEPARTMENT OF THE INTERIOR
GEOLOGICAL SURVEY

SUBMIT IN TRIPLICATE*
(Other instructions on reverse side)

Form approved.
Budget Bureau No. 42-R1424.

SUNDRY NOTICES AND REPORTS ON WELLS

(Do not use this form for proposals to drill or to deepen or plug back to a different reservoir. Use "APPLICATION FOR PERMIT—" for such proposals.)

1. OIL WELL [XX] GAS WELL [ ] OTHER

2. NAME OF OPERATOR: Chevron U.S.A. Inc.

3. ADDRESS OF OPERATOR: P. O. Box 599 Denver, Colorado 80201

4. LOCATION OF WELL (Report location clearly and in accordance with any State requirements.* See also space 17 below.) At surface: 1980' FNL & 587' FWL (SW¼NW¼)

5. LEASE DESIGNATION AND SERIAL NO.: U-02148

6. IF INDIAN, ALLOTTEE OR TRIBE NAME:

7. UNIT AGREEMENT NAME: Red Wash

8. FARM OR LEASE NAME:

9. WELL NO.: 57 (12-18C)

10. FIELD AND POOL, OR WILDCAT: Red Wash

11. SEC., T., R., M., OR BLK. AND SURVEY OR AREA: S 18, T7S, R24E, SLBM

12. COUNTY OR PARISH: Uintah

13. STATE: Utah

14. PERMIT NO.:

15. ELEVATIONS (Show whether DF, RT, GR, etc.): KB 5727'

16. **Check Appropriate Box To Indicate Nature of Notice, Report, or Other Data**

NOTICE OF INTENTION TO:				SUBSEQUENT REPORT OF:			
TEST WATER SHUT-OFF		PULL OR ALTER CASING		WATER SHUT-OFF		REPAIRING WELL	
FRACTURE TREAT	X	MULTIPLE COMPLETE		FRACTURE TREATMENT		ALTERING CASING	
SHOOT OR ACIDIZE	X	ABANDON*		SHOOTING OR ACIDIZING		ABANDONMENT*	
REPAIR WELL		CHANGE PLANS		(Other)			
(Other)							

(NOTE: Report results of multiple completion on Well Completion or Recompletion Report and Log form.)

17. DESCRIBE PROPOSED OR COMPLETED OPERATIONS (Clearly state all pertinent details, and give pertinent dates, including estimated date of starting any proposed work. If well is directionally drilled, give subsurface locations and measured and true vertical depths for all markers and zones pertinent to this work.)*

It is proposed to do the following stimulation work:

1. MIR, RU, POOH w/tbg, pump and rods.
2. RIH w/bit, casing scraper and tbg. Clean out to 5737'.
3. Perforate with three shots per foot. See attached.
4. RIH w/RBP, packer & tbg.
5. Acidize w/4700 gals 15% HCl. See attached.
6. Evaluate results and fracture stimulate, if necessary, using 30,000 gals K-1 Super Emulsifrac fluid. 6000# 100/mesh sand, 54,000# 20/40 sand, 1500# 10/20 sand, and 800# benzoic acid flakes-napthalene mix.
7. Flush to top of perfs w/2% HCl water.
8. GIH w/tbg bailer and clean out sand. POOH.
9. GIH w/tbg, pump and rods.
10. Place well on production.

RECEIVED OCT 31 1977 DIVISION OF OIL, GAS, & MINING

3 - USGS
2 - State
3 - Partners
1 - JCB
1 - DLD
1 - Sec 723
1 - File

APPROVED BY THE DIVISION OF OIL, GAS, AND MINING
DATE: Nov 1, 1977
BY: P.L. Driscoll

No additional surface disturbances required for this activity.

18. I hereby certify that the foregoing is true and correct

SIGNED: J. J. Johnson TITLE: Engineering Assistant DATE: 10-27-77

(This space for Federal or State office use)

APPROVED BY _____ TITLE _____ DATE _____

CONDITIONS OF APPROVAL, IF ANY:

*See Instructions on Reverse Side

WELL NAME: RWU #57 (12-18C)

FIELD: Red Wash

PROPOSED PERFORATING PROCEDURE

1. Changes intended: Open potential oil sands.

2. Results anticipated: Increased production

3. Conditions of well which warrant such work: Sands are being waterflooded and are not open to take advantage of the waterflooding.

4. To be ripped or shot: shot

5. Depth, number and size of shots (or depth of rips): 3 shots per foot.

   4905-22
   5472-76
   5488-96
   5502-05
   5507-20
   5583-85
   5620-22
   5656-64
   5693-5700

6. Date last Log of well filed:

7. Anticipated additional surface disturbances: None

8. Estimated work date: Nov. 17, 1977

9. Present production and status:

Date	BOPD	MCFD	BWPD
9/77	55	15	148

JAM 6/8/76

WELL NAME: RWU #57 (12-18C)

FIELD: Red Wash

PROPOSED TREATMENT PROCEDURE

1. Objective: Increase production
2. Size and type of treatment: 4,700 gals 15% HCl
3. Intervals to be treated: 4905-5713'
4. Treatment down casing or tubing: tubing
5. Method of localizing its effects: Benzoic acid flakes-Napthalene mix to be used as a diverting agent.
6. Disposal of treating fluid: Spent acid will be swabbed back.
7. Name of company to do work: Dowell, Halliburton or Western
8. Anticipated additional surface disturbances: None
9. Estimated work date: Nov. 17, 1977
10. Present status, current production and producing interval:

Date	BOPD	MCFD	BWPD
9/77	55	15	148

JAM 6/8/76

Form 9-331
(May 1963)

UNITED STATES
DEPARTMENT OF THE INTERIOR
GEOLOGICAL SURVEY

SUBMIT IN TRIPLICATE*
(Other instructions on reverse side)

Form approved.
Budget Bureau No. 42-R1424.

SUNDRY NOTICES AND REPORTS ON WELLS

(Do not use this form for proposals to drill or to deepen or plug back to a different reservoir. Use "APPLICATION FOR PERMIT—" for such proposals.)

5. LEASE DESIGNATION AND SERIAL NO.: U-02148

6. IF INDIAN, ALLOTTEE OR TRIBE NAME:

7. UNIT AGREEMENT NAME: Red Wash Unit

8. FARM OR LEASE NAME:

9. WELL NO.: 57 (12-18C)

10. FIELD AND POOL, OR WILDCAT: Red Wash

11. SEC., T., R., M., OR BLK. AND SURVEY OR AREA: Sec 18, T7S,R24E, SLBM

12. COUNTY OR PARISH: Uintah

13. STATE: Utah

1. OIL WELL [X] GAS WELL [ ] OTHER

2. NAME OF OPERATOR: Chevron U.S.A. Inc.

3. ADDRESS OF OPERATOR: P. O. Box 599, Denver, Colorado 80201

4. LOCATION OF WELL (Report location clearly and in accordance with any State requirements. See also space 17 below.)
At surface
1980' FNL & 587' FWL (SW¼NW¼)

RECEIVED MAR 13 1978 DIVISION OF OIL, GAS, & MINING

14. PERMIT NO.:

15. ELEVATIONS (Show whether DF, RT, GR, etc.): KB 5727

16. **Check Appropriate Box To Indicate Nature of Notice, Report, or Other Data**

NOTICE OF INTENTION TO:				SUBSEQUENT REPORT OF:			
TEST WATER SHUT-OFF	[ ]	PULL OR ALTER CASING	[ ]	WATER SHUT-OFF	[ ]	REPAIRING WELL	[ ]
FRACTURE TREAT	[ ]	MULTIPLE COMPLETE	[ ]	FRACTURE TREATMENT	[ ]	ALTERING CASING	[ ]
SHOOT OR ACIDIZE	[ ]	ABANDON*	[ ]	SHOOTING OR ACIDIZING	[X]	ABANDONMENT*	[ ]
REPAIR WELL	[ ]	CHANGE PLANS	[ ]	(Other)			
(Other)				(NOTE: Report results of multiple completion on Well Completion or Recompletion Report and Log form.)			

17. DESCRIBE PROPOSED OR COMPLETED OPERATIONS (Clearly state all pertinent details, and give pertinent dates, including estimated date of starting any proposed work. If well is directionally drilled, give subsurface locations and measured and true vertical depths for all markers and zones pertinent to this work.)*

The following stimulation work was done on well:

1. MIR & RU. POOH w/rods & pump. ND wellhead & NU BOPE. POOH w/tubing.
2. RIH w/bit, casing scraper & tubing. Cleaned out to 5737'. POOH.
3. RIH w/tubing.
4. Perforated, per the attached. RIH w/packer and bridge plug.
5. Acidized per the attached.
6. Pumped 200 sxs C/G cement into perfs 5472-5561. Pumped 150 sxs C/G cement into perfs 5110-5128. Pumped 50 sxs C/G cement into perfs 4905-22.
7. RIH w/bit and casing scraper. Cleaned out to 5672.
8. RIH w/rods, pump and tubing.
9. Placed well on production.

3-USGS
2-State
3-Partners
1-JCB
1-DLD
1-Sec 723
1-File

No additional surface disturbances required for this activity.

18. I hereby certify that the foregoing is true and correct

SIGNED J. J. Johnson TITLE J. J. Johnson, Engineering Assistant DATE 3/9/78

(This space for Federal or State office use)

APPROVED BY _____ TITLE _____ DATE _____

CONDITIONS OF APPROVAL, IF ANY:

*See Instructions on Reverse Side

WELL NAME: RWU #57 (12-18C)

FIELD: Red Wash

COMPLETED PERFORATING PROCEDURE

1. Depth, number and size of shots (or depths of rips): 3 shots per foot.

   4905-22
   5472-76
   5488-96
   5502-05
   5507-20
   5583-85
   5620-22
   5656-64
   5693-5700

2. Company doing work: GO Wireline Services

3. Date of work: 1/19/78

4. Additional surface distrubances: None

5. Production after work:

Date	BOPD	MCFD	BWPD
2/20	13	9	301
2/22	15	20	276
2/24	14	23	286

RECEIVED
MAR 13 1978

JAM 6/8/76

WELL NAME RWU #57 (12-18C)

FIELD NAME Red Wash

COMPLETED TREATMENT PROCEDURE

1. Size and type of treatment: 4700 gals 15% HCl.

2. Intervals treated: 5679-5713, 5583-5664, 5472-5520, 5547-5561, 5110-5128.

3. Treatment down casing or tubing. Tubing

4. Methods used to localize effects: 750# benzoic acid flakes-napthalene mix used as a diverting agent.

5. Disposal of treating fluid: Spent acid swabbed back.

6. Depth to which well was cleaned out: 5737

7. Time spent bailing and cleaning out: 3 Days

8. Date of work: January 20-28, 1978

9. Company who performed work: Dowell, Halliburton, BJ Hughes

10. Production interval: 5488-5700

11. Status and production before treatment:

Date	BOPD	MCFD	BWPD
9/77	55	15	148

12. Status and production after treatment:

Date	BOPD	MCFD	BWPD
2/20	13	9	301
2/22	15	20	276
2/24	14	23	286

RECEIVED MAR 13 1978

JAM 6/8/76

RWU 57 12-18C | Sec 18 T8S, R4E | Duchesne Cty 9/28/88

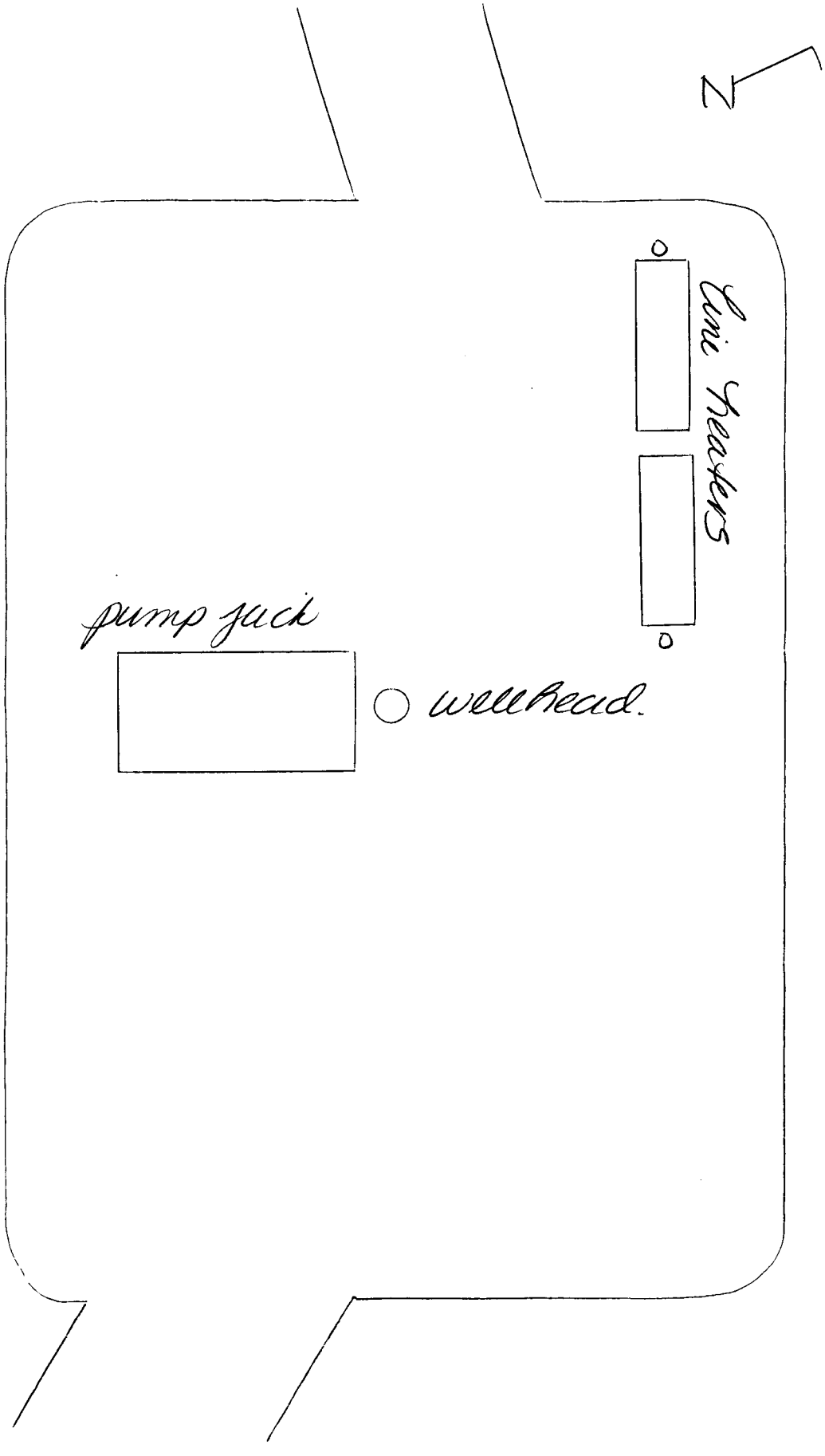

NATIONAL 42-381 50 SHEETS 5 SQUARE 42-382 100 SHEETS 5 SQUARE 42-389 200 SHEETS 5 SQUARE Made in U.S.A.

Form 3160-5
December 1989

UNITED STATES
DEPARTMENT OF THE INTERIOR
BUREAU OF LAND MANAGEMENT

FORM APPROVED
Budget Bureau No. 1004-0135
Expires September 30, 1990

5. Lease Designation and Serial No.
U-081

6. If Indian, Allottee or Tribe Name

SUNDRY NOTICES AND REPORTS ON WELLS

Do not use this form for proposals to drill or to deepen or reentry to a different reservoir.
Use "APPLICATION FOR PERMIT—" for such proposals

7. If Unit or C.A., Agreement Designation
Red Wash

SUBMIT IN TRIPLICATE

OCT 01 1990

DIVISION OF OIL, GAS & MINING

1. Type of Well
☐ Oil Well ☐ Gas Well ☒ Other "H" Station

8. Well Name and No. RWU 57
"H" Station

2. Name of Operator
Chevron U.S.A. Inc., Room 13097

9. API Well No. ~~RWU~~ POW
43047151833

3. Address and Telephone No.
P.O. Box 599, Denver, CO 80201 (303) 930-3691

10. Field and Pool, or Exploratory Area
Red Wash

4. Location of Well (Footage, Sec., T., R., M., or Survey Description)
NE¼ SE¼
~~Sec. 13, T7S, R23E~~ T7S R22E S 18

11. County or Parish, State
Uintah, Utah

12. CHECK APPROPRIATE BOX(s) TO INDICATE NATURE OF NOTICE, REPORT, OR OTHER DATA

TYPE OF SUBMISSION	TYPE OF ACTION	
☒ Notice of Intent	☐ Abandonment	☐ Change of Plans
☐ Subsequent Report	☐ Recompletion	☐ New Construction
☐ Final Abandonment Notice	☐ Plugging Back	☐ Non-Routine Fracturing
	☐ Casing Repair	☐ Water Shut-Off
	☐ Altering Casing	☐ Conversion to Injection
	☒ Other Venting	

(Note: Report results of multiple completion on Well Completion or Recompletion Report and Log form.)

13. Describe Proposed or Completed Operations (Clearly state all pertinent details, and give pertinent dates, including estimated date of starting any proposed work. If well is directionally drilled, give subsurface locations and measured and true vertical depths for all markers and zones pertinent to this work.)*

It may be necessary to vent all produced gas at "H" Station due to CO_2 breakthrough at the following locations: 32-13B, 42-13B, 12-18C, 22-18C, 23-18C, 34-18C, 24-18C, 14-18C, 44-13B, 34-13B, 21-24B, 24-13B, 23-13B, 33-13B. This is needed to prevent loss of gas sales due to an off-spec. situation. The gas would need to be vented until the CO_2 levels subside enough to allow the gas to be returned to the system.

A subsequent report of total volumes will follow.

3-BLM
3-State
1-JRB
1-GAP
1-Cent. File
1-JLW

ACCEPTED BY THE STATE OF UTAH DIVISION OF OIL, GAS, AND MINING
DATE: 10/15/90
BY: [signature]

Federal approval of this action is required before commencing operations.

14. I hereby certify that the foregoing is true and correct
Signed [signature] Title Technical Assistant Date 9/21/90

(This space for Federal or State office use)
Approved by _____ Title _____ Date _____
Conditions of approval, if any:

Title 18 U.S.C. Section 1001, makes it a crime for any person knowingly and willfully to make to any department or agency of the United States any false, fictitious or fraudulent statements or representations as to any matter within its jurisdiction.

Form 3160-5
(June 1990)

UNITED STATES
DEPARTMENT OF THE INTERIOR
BUREAU OF LAND MANAGEMENT

FORM APPROVED
Budget Bureau No. 1004-0135
Expires: March 31, 1993

SUNDRY NOTICES AND REPORTS ON WELLS

Do not use this form for proposals to drill or to deepen or reentry to a different reservoir
Use "APPLICATION FOR PERMIT--" for such proposals

SUBMIT IN TRIPLICATE

5. Lease Designation and Serial No.

6. If Indian, Allottee or Tribe Name: N/A

7. If Unit or CA, Agreement Designation: RED WASH UNIT I-SEC NO 761

1. Type of Well: [ ] Oil Well [ ] Gas Well [X] Other MULTIPLE WELLS SEE ATTACHED LIST

8. Well Name and No.

2. Name of Operator: CHEVRON U.S.A. INC.

9. API Well No.

3. Address and Telephone No: 11002 E. 17500 S. VERNAL, UT 84078-8526 (801) 781-4300

10. Field and Pool, or Exploratory Area: RED WASH - GREEN RIVER

4. Location of Well (Footage, Sec., T., R., M., or Survey Description)

11. County or Parish, State: UINTAH, UTAH

12. CHECK APPROPRIATE BOX(s) TO INDICATE NATURE OF NOTICE, REPORT, OR OTHER DATA

TYPE OF SUBMISSION	TYPE OF ACTION	
[ ] Notice of Intent	[ ] Abandonment	[ ] Change of Plans
	[ ] Recompletion	[ ] New Construction
[X] Subsequent Report	[ ] Plugging Back	[ ] Non-Routine Fracturing
	[ ] Casing Repair	[ ] Water Shut-Off
[ ] Final Abandonment Notice	[ ] Altering Casing	[ ] Conversion to Injection
	[X] Other CHANGE OF OPERATOR	[ ] Dispose Water

(Note) Report results of multiple completion on Well Completion or Recompletion Report and Log form.)

13. Describe Proposed or Completed Operations (Clearly state all pertinent details, and give pertinent dates, including estimated date of starting any proposed work. If well is directionally drilled, give subsurface locations and measured and true vertical depths for all markers and zones pertinent to this work)

As of January 1, 2000 Chevron U.S.A. INC. resigns as Operator of the Red Wash Unit.
The Unit Number is I-SEC NO 761 effective October 31, 1950.

The successor operator under the Unit Agreement will be
Shenandoah Energy Inc.
475 17th Street, Suite 1000
Denver, CO 80202

Agreed and accepted to this 29th day of December, 1999

Shenandoah Energy Inc.

By: Mitchell L. Solich
Mitchell L. Solich
President

RECEIVED
DEC 30 1999
DIVISION OF OIL, GAS & MINING

14. I hereby certify that the foregoing is true and correct.
Signed **A. E. Wacker** A. E. Wacker Title **Assistant Secretary** Date **12/29/99**

(This space for Federal or State office use)

Approved by: Title Date

Conditions of approval, if any

Title 18 U.S.C. Section 1001, makes it a crime for any person knowingly and willfully to make to any department or agency of the United States any false, fictitious or fraudulent statements or representations as to any matter within its jurisdiction.

*See instruction on Reverse Side

Division of Oil, Gas and Mining

OPERATOR CHANGE WORKSHEET

ROUTING		
1. GLH		4-KAS
2. CDW ✓		5-JRB ✓
3. JLT		6-FILE

Enter date after each listed item is completed

X Change of Operator (Well Sold) Designation of Agent

Operator Name Change (Only) Merger

The operator of the well(s) listed below has changed, effective: **01-01-2000**

FROM: (Old Operator):
CHEVRON USA INC
Address: 11002 E. 17500 S.
VERNAL, UT 84078-8526

Phone: 1-(435)-781-4300
Account No. N0210

TO: (New Operator):
SHENANDOAH ENERGY INC
Address: 11002 E. 17500 S.
VERNAL, UT 84078

Phone: 1-(435)-781-4300
Account N4235

CA No. **Unit:** **RED WASH**

WELL(S)

NAME	API NO.	ENTITY NO.	SEC. TWN RNG	LEASE TYPE	WELL TYPE	WELL STATUS
RWU 65 (43-15A)	43-047-15188	99998	15-07S-22E	FEDERAL	OW	PA
RWU 55 (41-21A)	43-047-15181	5670	21-07S-22E	FEDERAL	OW	PA
RWU 70 (23-22A)	43-047-15192	5670	22-07S-22E	FEDERAL	OW	P
RWU 53 (41-25A)	43-047-15179	5670	25-07S-22E	FEDERAL	OW	TA
RWU 74 (12-23B)	43-047-15196	5670	13-07S-23E	FEDERAL	GW	S
RWU 77 (21-13B)	43-047-15199	5670	13-07S-23E	FEDERAL	GW	P
RWU 66 (34-18B)	43-047-15189	5670	18-07S-23E	FEDERAL	OW	P
RWU 22 (21-22B)	43-047-15186	5670	22-07S-23E	FEDERAL	GW	S
RWU 67 (42-22B)	43-047-15190	5670	22-07S-23E	FEDERAL	OW	TA
RWU 8 (32-22B)	43-047-15139	5670	22-07S-23E	FEDERAL	OW	P
RWU 75 (21-26B)	43-047-15197	5670	26-07S-23E	FEDERAL	OW	TA
RWU 64 (32-27B)	43-047-15187	5670	27-07S-23E	FEDERAL	OW	TA
RWU 69 (21-27B)	43-047-15191	5670	27-07S-23E	FEDERAL	OW	S
RWU 72 (23-27B)	43-047-15194	5670	27-07S-23E	FEDERAL	OW	TA
RWU 79 (12-27B)	43-047-15201	5670	27-07S-23E	FEDERAL	OW	TA
RWU 80 (14-27B)	43-047-15202	5670	27-07S-23E	FEDERAL	OW	P
RWU 78 (32-28B)	43-047-15200	5670	28-07S-23E	FEDERAL	OW	P
RWU 81 (41-31B)	43-047-15203	5670	31-07S-23E	FEDERAL	OW	P
RWU 62 (14-15C)	43-047-15185	5670	15-07S-24E	FEDERAL	OW	PA
RWU 57 (12-18C)	43-047-15183	5670	18-07S-24E	FEDERAL	OW	P
RWU 71 (12-18C)	43-047-15193	5670	18-07S-24E	FEDERAL	OW	P
RWU 76 (32-18C)	43-047-15198	5670	18-07S-24E	FEDERAL	GW	P

OPERATOR CHANGES DOCUMENTATION

1. (R649-8-10) Sundry or legal documentation was received from the **FORMER** operator on: 12-30-1999

2. (R649-8-10) Sundry or legal documentation was received from the **NEW** operator on: 08-09-2000

3. The new company has been checked through the **Department of Commerce, Division of Corporations Database on:** 08-23-2000

4. Is the new operator registered in the State of Utah: YES Business Number: 224885

5. If **NO**, the operator was contacted contacted on: _____

6. **Federal and Indian Lease Wells:** The BLM and or the BIA has approved the (merger, name change, or operator change for all wells listed on Federal or Indian leases on: 02/04/2000

7. **Federal and Indian Units:** The BLM or BIA has approved the successor of unit operator for wells listed on: 02/04/2000

8. **Federal and Indian Communization Agreements ("CA"):** The BLM or the BIA has approved the operator change for all wells listed involved in a CA on: N/A

9. **Underground Injection Control ("UIC") Pro** The Division has approved UIC Form 5, **Transfer of Authority to Inject,** for the enhanced/secondary recovery unit/project for the water disposal well(s) listed on: N/A

DATA ENTRY:

1. Changes entered in the **Oil and Gas Database on:** 09/26/2000

2. Changes have been entered on the **Monthly Operator Change Spread Sheet on:** 09/26/2000

3. Bond information entered in RBDMS on: N/A

4. Fee wells attached to bond in RBDMS on: N/A

STATE BOND VERIFICATION:

1. State well(s) covered by Bond No.: _____

FEE WELLS - BOND VERIFICATION/LEASE INTEREST OWNER NOTIFICATION:

1. (R649-3-1) The **NEW** operator of any fee well(s) listed has furnished a bond: N/A

2. The **FORMER** operator has requested a release of liability from their bond on: N/A
   The Division sent response by letter on: N/A

3. (R649-2-10) The **FORMER** operator of the Fee wells has been contacted and informed by a letter from the Division of their responsibility to notify all interest owners of this change on:

FILMING:

1. All attachments to this form have been **MICROFILMED** on: 03-09-01

FILING:

1. **ORIGINALS/COPIES** of all attachments pertaining to each individual well have been filled in each well file on: _____

COMMENTS:

United States Department of the Interior

BUREAU OF LAND MANAGEMENT
Utah State Office
P.O. Box 45155
Salt Lake City, UT 84145-0155

RECEIVED
FEB 07 2000
DIVISION OF
OIL, GAS AND MINING

IN REPLY REFER TO
UT-931

February 4, 2000

Shenandoah Energy Inc.
Attn: Rae Cusimano
475 17th Street, Suite 1000
Denver, Colorado 80202

Re: Red Wash Unit
Uintah County, Utah

Gentlemen:

On December 30, 1999, we received an indenture whereby Chevron U.S.A. Inc. resigned as Unit Operator and Shenandoah Energy Inc. was designated as Successor Unit Operator for the Red Wash Unit, Uintah County, Utah.

This indenture was executed by all required parties and the signatory parties have complied with Sections 5 and 6 of the unit agreement. The instrument is hereby approved effective February 4, 2000. In approving this designation, the Authorized Officer neither warrants nor certifies that the designated party has obtained all required approval that would entitle it to conduct operations under the Red Wash Unit Agreement.

Your statewide (Utah) oil and gas bond No. 0969 will be used to cover all operations within the Red Wash Unit.

It is requested that you notify all interested parties of the change in unit operator. Copies of the approved instruments are being distributed to the appropriate federal offices, with one copy returned herewith.

Sincerely,

/s/ Robert A. Henricks

Robert A. Henricks
Chief, Branch of Fluid Minerals

Enclosure

cc: Chevron U.S.A. Inc.

bcc: Field Manager - Vernal (w/enclosure)
[redacted]
Minerals Adjudication Group U-932
File - Red Wash Unit (w/enclosure)
MMS - Data Management Division
Agr. Sec. Chron
Fluid Chron

UT931:TAThompson:tt:2/4/00

Well Status Report
Utah State Office
Bureau of Land Management

Lease	Api Number	Well Name	QTR	Section	Township	Range	Well Status	Operator
UTU0559	4304731581	293 (22-22A) RED WAS	SENW	22	T 7S	R22E	OSI	CHEVRON U S A INCORPORATED
UTU02148	4304731582	294 (24-18C) RED WAS	SESW	18	T 7S	R24E	PGW	CHEVRON U S A INCORPORATED
UTU081	4304731577	295 (11-22B) RED WAS	NWNW	22	T 7S	R23E	TA	CHEVRON U S A INCORPORATED
UTU0566	4304731578	296 (12-35B) RED WAS	SWNW	35	T 7S	R23E	POW	CHEVRON U S A INCORPORATED
UTU081	4304731579	297 (24-15B) RED WAS	SESW	15	T 7S	R23E	POW	CHEVRON U S A INCORPORATED
UTU0566	4304731679	298 (22-27B) RED WAS	SENW	27	T 7S	R23E	TA	CHEVRON U S A INCORPORATED
UTU0116	4304733018	299	SWNE	18	T 7S	R23E	POW	CHEVRON U S A INCORPORATED
UTU082	4304715136	3 (34-23B) RED WASH	SWSE	23	T 7S	R23E	POW	CHEVRON U S A INCORPORATED
UTU081	4304715157	30 (23-13B) RED WASH	NESW	13	T 7S	R23E	POW	CHEVRON U S A INCORPORATED
UTU081	4304731682	301 (43-15B) RED WAS	NESE	15	T 7S	R23E	TA	CHEVRON U S A INCORPORATED
UTU082	4304731683	302 (22-24B) RED WAS	SENW	24	T 7S	R23E	TA	CHEVRON U S A INCORPORATED
UTU0116	4304731819	303 (34-17B) RED WAS	SWSE	17	T 7S	R23E	POW	CHEVRON U S A INCORPORATED
UTU0830	4304732538	305	NENE	4	T 8S	R24E	PGW	CHEVRON U S A INCORPORATED
UTU093	4304732629	306	NESW	23	T 7S	R24E	POW	CHEVRON U S A INCORPORATED
~~STATE~~	~~4304732632~~	~~307~~	~~SWSW~~	~~16~~	~~T 7S~~	~~R24E~~	~~ABD~~	~~CHEVRON U S A INCORPORATED~~
~~UTSL071965~~	~~4304732627~~	~~308~~	~~SESW~~	~~28~~	~~T 7S~~	~~R24E~~	~~P+A~~	~~CHEVRON U S A INCORPORATED~~
UTU081	4304715158	31 (34-22B) RED WASH	SWSE	22	T 7S	R23E	POW	CHEVRON U S A INCORPORATED
~~UTSL071965~~	~~4304732628~~	~~311~~	~~NESW~~	~~26~~	~~T 7S~~	~~R24E~~	~~P+A~~	~~CHEVRON U S A INCORPORATED~~
~~UTSL071963~~	~~4304732595~~	~~312~~	~~SWNE~~	~~34~~	~~T 7S~~	~~R24E~~	~~ABD~~	~~CHEVRON U S A INCORPORATED~~
~~UTU02149~~	~~4304732630~~	~~313~~	~~NESW~~	~~20~~	~~T 7S~~	~~R24E~~	~~ABD~~	~~CHEVRON U S A INCORPORATED~~
~~UTSL071965~~	~~4304732626~~	~~314~~	~~SESW~~	~~29~~	~~T 7S~~	~~R24E~~	~~ABD~~	~~CHEVRON U S A INCORPORATED~~
UTU081	4304715160	33 (14-14B) RED WASH	SWSW	14	T 7S	R23E	TA	CHEVRON U S A INCORPORATED
UTU081	4304715161	34 (23-14B) RED WASH	NESW	14	T 7S	R23E	WIW	CHEVRON U S A INCORPORATED
UTU081	4304715162	35 (43-13B) RED WASH	NESE	13	T 7S	R23E	TA	CHEVRON U S A INCORPORATED
UTU081	4304715163	36 (32-13B) RED WASH	SWNE	13	T 7S	R23E	POW	CHEVRON U S A INCORPORATED
~~UTU0823~~	~~4304715164~~	~~37 (41-25B) RED WASH~~	~~NENE~~	~~25~~	~~T 7S~~	~~R23E~~	~~ABD~~	~~CHEVRON U S A INCORPORATED~~
UTU082	4304715165	38 (14-23B) RED WASH	SWSW	23	T 7S	R23E	POW	CHEVRON U S A INCORPORATED
UTU0561	4304715166	39 (14-24A) RED WASH	SWSW	24	T 7S	R22E	TA	CHEVRON U S A INCORPORATED
UTU081	4304715137	4 (41-22B) RED WASH	NENE	22	T 7S	R23E	TA	CHEVRON U S A INCORPORATED
UTU082	4304715167	40 (21-24B) RED WASH	NENW	24	T 7S	R23E	POW	CHEVRON U S A INCORPORATED
UTU081	4304715168	41 (34-13B) RED WASH	SWSE	13	T 7S	R23E	POW	CHEVRON U S A INCORPORATED
UTSL071965	4304715169	42 (21-29C) RED WASH	NENW	29	T 7S	R24E	PGW	CHEVRON U S A INCORPORATED
UTU0116	4304715170	43 (12-17B) RED WASH	SWNW	17	T 7S	R23E	POW	CHEVRON U S A INCORPORATED
UTU0829	4304715171	44 (32-33C) RED WASH	SWNE	33	T 7S	R24E	PGW	CHEVRON U S A INCORPORATED
UTU02030	4304715172	45 (23-30B) RED WASH	NESW	30	T 7S	R23E	TA	CHEVRON U S A INCORPORATED
UTU080	4304715173	46 (41-21C) RED WASH	NENE	21	T 7S	R24E	PGW	CHEVRON U S A INCORPORATED
UTU02030	4304715174	48 (32-19B) RED WASH	SWNE	19	T 7S	R23E	TA	CHEVRON U S A INCORPORATED
UTU02025	4304715175	49 (12-29B) RED WASH	SWNW	29	T 7S	R23E	TA	CHEVRON U S A INCORPORATED
UTU082	4304715138	5 (41-23B) RED WASH	NENE	23	T 7S	R23E	POW	CHEVRON U S A INCORPORATED
UTU0559	4304715176	50 (14-23A) RED WASH	SWSW	23	T 7S	R22E	POW	CHEVRON U S A INCORPORATED
STATE	4304715177	51 (12-16B) RED WASH	SWNW	16	T 7S	R23E	POW	CHEVRON U S A INCORPORATED
UTU0116	4304715178	52 (14-18B) RED WASH	SWSW	18	T 7S	R23E	TA	CHEVRON U S A INCORPORATED
UTU0561	4304715179	53 (41-25A) RED WASH	NENE	25	T 7S	R22E	POW	CHEVRON U S A INCORPORATED
~~UTU0559~~	~~4304715181~~	~~55 (41-21A) RED WASH~~	~~NENE~~	~~21~~	~~T 7S~~	~~R22E~~	~~P+A~~	~~CHEVRON U S A INCORPORATED~~
UTU02030	4304715182	56 (41-28B) RED WASH	NENE	28	T 7S	R23E	WIW	CHEVRON U S A INCORPORATED
UTU02148	4304715183	57 (12-18C) RED WASH	SWNW	18	T 7S	R24E	POW	CHEVRON U S A INCORPORATED
UTU082	4304716477	59 (12-24B) RED WASH	SWNW	24	T 7S	R23E	WIW	CHEVRON U S A INCORPORATED
UTU0567	4304716482	6 (41-21B) RED WASH	NENE	21	T 7S	R23E	WIW	CHEVRON U S A INCORPORATED
UTU02025	4304715184	60 (43-30B) RED WASH	NESE	30	T 7S	R23E	TA	CHEVRON U S A INCORPORATED

Well Status Report
Utah State Office
Bureau of Land Management

Lease	Api Number	Well Name	QTR	Section	Township	Range	Well Status	Operator
UTU0558	4304716478	61 (12-27A) RED WASH	SWNW	27	T 7S	R22E	WIW	CHEVRON U S A INCORPORATED
~~UTU080~~	~~4304715185~~	~~62 (14-15C) RED WASH~~	~~SWSW~~	~~15~~	~~T 7S~~	~~R24E~~	~~ABD~~	~~CHEVRON U S A INCORPORATED~~
UTU081	4304715186	63 (21-22B) RED WASH	NENW	22	T 7S	R23E	POW	CHEVRON U S A INCORPORATED
UTU0566	4304715187	64 (32-27B) RED WASH	SWNE	27	T 7S	R23E	TA	CHEVRON U S A INCORPORATED
~~UTU0559~~	~~4304715188~~	~~65 (43-15A) RED WASH~~	~~NESE~~	~~15~~	~~T 7S~~	~~R22E~~	~~P+A~~	~~CHEVRON U S A INCORPORATED~~
UTU0116	4304715189	66 (34-18B) RED WASH	SESW	18	T 7S	R23E	TA	CHEVRON U S A INCORPORATED
UTU081	4304715190	67 (42-22B) RED WASH	SENE	22	T 7S	R23E	TA	CHEVRON U S A INCORPORATED
UTU081	4304716485	68 (41-13B) RED WASH	NENE	13	T 7S	R23E	TA	CHEVRON U S A INCORPORATED
UTU0566	4304715191	69 (21-27B) UNIT	NENW	27	T 7S	R23E	POW	CHEVRON U S A INCORPORATED
UTU0566	4304716473	7 (41-27B) RED WASH	NENE	27	T 7S	R23E	TA	CHEVRON U S A INCORPORATED
UTU0559	4304715192	70 (23-22A) RED WASH	NESW	22	T 7S	R22E	POW	CHEVRON U S A INCORPORATED
UTU02148	4304715193	71 (21-18C) RED WASH	NENW	18	T 7S	R24E	POW	CHEVRON U S A INCORPORATED
UTU0566	4304715194	72 (23-27B) RED WASH	NESW	27	T 7S	R23E	TA	CHEVRON U S A INCORPORATED
UTU081	4304715196	74 12-13B RED WASH U	SWNW	13	T 7S	R23E	POW	CHEVRON U S A INCORPORATED
UTU0566	4304715197	75 (21-26B) RED WASH	NENW	26	T 7S	R23E	TA	CHEVRON U S A INCORPORATED
UTU02148	4304715198	76 (32-18C) RED WASH	SWNE	18	T 7S	R24E	POW	CHEVRON U S A INCORPORATED
UTU081	4304715199	77 (21-13B) RED WASH	NENW	13	T 7S	R23E	POW	CHEVRON U S A INCORPORATED
UTU02030	4304715200	78 (32-28B) RED WASH	SWNE	28	T 7S	R23E	POW	CHEVRON U S A INCORPORATED
UTU0566	4304715201	79 (12-27B) RED WASH	SWNW	27	T 7S	R23E	TA	CHEVRON U S A INCORPORATED
UTU081	4304715139	8 (32-22B) RED WASH	SWNE	22	T 7S	R23E	POW	CHEVRON U S A INCORPORATED
UTU0933	4304715202	80 (14-27B) RED WASH	SWSW	27	T 7S	R23E	TA	CHEVRON U S A INCORPORATED
UTU02025	4304715203	81 (41-31B) RED WASH	NENE	31	T 7S	R23E	POW	CHEVRON U S A INCORPORATED
~~UTU0559~~	~~4304715204~~	~~82 (14-15A) RED WASH~~	~~SWSW~~	~~15~~	~~T 7S~~	~~R22E~~	~~P+A~~	~~CHEVRON U S A INCORPORATED~~
UTU0558	4304715205	83 (41-27A) RED WASH	NENE	27	T 7S	R22E	POW	CHEVRON U S A INCORPORATED
UTU081	4304715206	84 (44-14B) RED WASH	SESE	14	T 7S	R23E	POW	CHEVRON U S A INCORPORATED
~~UTU0559~~	~~4304715207~~	~~85 (34-21A) RED WASH~~	~~SWSE~~	~~21~~	~~T 7S~~	~~R22E~~	~~ABD~~	~~CHEVRON U S A INCORPORATED~~
~~UTU0560~~	~~4304715208~~	~~86 (23-21A) RED WASH~~	~~SWSE~~	~~21~~	~~T 7S~~	~~R22E~~	~~ABD~~	~~CHEVRON U S A INCORPORATED~~
~~UTU02148~~	~~4304715209~~	~~87 (21-17C) RED WASH~~	~~NENW~~	~~17~~	~~T 7S~~	~~R24E~~	~~ABD~~	~~CHEVRON U S A INCORPORATED~~
UTU0116	4304715210	88 (23-18B) RED WASH	NESW	18	T 7S	R23E	TA	CHEVRON U S A INCORPORATED
UTU082	4304715140	9 (43-23B) RED WASH	NESE	23	T 7S	R23E	POW	CHEVRON U S A INCORPORATED
UTU0567	4304715211	90 (43-21B) RED WASH	NESE	21	T 7S	R23E	POW	CHEVRON U S A INCORPORATED
UTU081	4304716479	91 (33-22B) RED WASH	NWSE	22	T 7S	R23E	WIW	CHEVRON U S A INCORPORATED
UTU082	4304715212	92 (11-23B) RED WASH	NWNW	23	T 7S	R23E	TA	CHEVRON U S A INCORPORATED
UTU0566	4304716480	93 (43-27B) RED WASH	NESE	27	T 7S	R23E	TA	CHEVRON U S A INCORPORATED
UTU0559	4304715213	94 (12-22A) RED WASH	SWNW	22	T 7S	R22E	POW	CHEVRON U S A INCORPORATED
~~UTU0562~~	~~4304715214~~	~~95 (14-14A) RED WASH~~	~~SWSW~~	~~14~~	~~T 7S~~	~~R22E~~	~~P+A~~	~~CHEVRON U S A INCORPORATED~~
~~UTU0558~~	~~4304715215~~	~~96 (21-28A) RED WASH~~	~~NENW~~	~~28~~	~~T 7S~~	~~R22E~~	~~P+A~~	~~CHEVRON U S A INCORPORATED~~
UTU02148	4304715216	97 (23-18C) RED WASH	NESW	18	T 7S	R24E	WSWSI	CHEVRON U S A INCORPORATED
~~UTU0559~~	~~4304715217~~	~~98 (21-22A) RED WASH~~	~~NENW~~	~~22~~	~~T 7S~~	~~R22E~~	~~P+A~~	~~CHEVRON U S A INCORPORATED~~
UTU081	4304715218	99 (12-22B) UNIT	SWNW	22	T 7S	R23E	POW	CHEVRON U S A INCORPORATED
UTU0116	4304732739	RED WASH 261	NESW	17	T 7S	R23E	POW	CHEVRON U S A INCORPORATED
UTU0116	4304732738	RWU 207	SWSW	17	T 7S	R23E	POW	CHEVRON U S A INCORPORATED
UTU0116	4304732980	RWU 268	NESE	17	T 7S	R23E	WIW	CHEVRON U S A INCORPORATED

** Inspection Item: 892000761A

~~UTU0828~~	~~4304715310~~	~~210 (32-7F) RED WASH~~	~~SWNE~~	~~7~~	~~T 8S~~	~~R24E~~	~~P+A~~	~~CHEVRON U S A INCORPORATED~~

Division of Oil, Gas and Mining

OPERATOR CHANGE WORKSHEET

ROUTING
1. GLH
2. CDW
3. FILE

Change of Operator (Well Sold) — Designation of Agent/Operator

X Operator Name Change — Merger

The operator of the well(s) listed below has changed, effective: **2/1/2003**

FROM: (Old Operator):	**TO:** (New Operator):
N4235-Shenandoah Energy Inc 11002 E 17500 S Vernal, UT 84078-8526 Phone: (435) 781-4341	N2460-QEP Uinta Basin Inc 11002 E 17500 S Vernal, UT 84078-8526 Phone: (435) 781-4341

CA No. **Unit:** **RED WASH**

WELL(S)

NAME	SEC	TWN	RNG	API NO	ENTITY NO	LEASE TYPE	WELL TYPE	WELL STATUS	Confid
RWU 70 (23-22A)	22	070S	220E	4304715192	5670	Federal	OW	P	
RWU 50 (14-23A)	23	070S	220E	4304715176	5670	Federal	OW	P	
RWU 53 (41-25A)	25	070S	220E	4304715179	5670	Federal	OW	TA	
RWU 74 (12-13B)	13	070S	230E	4304715196	5670	Federal	GW	P	
RWU 77 (21-13B)	13	070S	230E	4304715199	5670	Federal	OW	P	
RWU 52 (14-18B)	18	070S	230E	4304715178	5670	Federal	OW	TA	
RWU 66 (34-18B)	18	070S	230E	4304715189	5670	Federal	OW	P	
RWU 63 (21-22B)	22	070S	230E	4304715186	5670	Federal	GW	TA	
RWU 67 (42-22B)	22	070S	230E	4304715190	5670	Federal	OW	TA	
RWU 8 (32-22B)	22	070S	230E	4304715139	5670	Federal	OW	P	
RWU 75 (21-26B)	26	070S	230E	4304715197	5670	Federal	OW	TA	
RWU 64 (32-27B)	27	070S	230E	4304715187	5670	Federal	OW	TA	
RWU 69 (21-27B)	27	070S	230E	4304715191	5670	Federal	OW	TA	
RWU 72 (23-27B)	27	070S	230E	4304715194	5670	Federal	OW	TA	
RWU 79 (12-27B)	27	070S	230E	4304715201	5670	Federal	OW	TA	
RWU 80 (14-27B)	27	070S	230E	4304715202	5670	Federal	OW	P	
RWU 78 (32-28B)	28	070S	230E	4304715200	5670	Federal	OW	P	
RWU 57 (12-18C)	18	070S	240E	4304715183	5670	Federal	OW	P	
RWU 71 (21-18C)	18	070S	240E	4304715193	5670	Federal	OW	P	
RWU 76 (32-18C)	18	070S	240E	4304715198	5670	Federal	GW	S	

OPERATOR CHANGES DOCUMENTATION

Enter date after each listed item is completed

1. (R649-8-10) Sundry or legal documentation was received from the **FORMER** operator on: 6/2/2003
2. (R649-8-10) Sundry or legal documentation was received from the **NEW** operator on: 6/2/2003
3. The new company was checked on the **Department of Commerce, Division of Corporations Database on:** 6/19/2003
4. Is the new operator registered in the State of Utah: YES Business Number: 5292864-0151
5. If **NO**, the operator was contacted contacted on: _____

6. (R649-9-2)Waste Management Plan has been received on: IN PLACE

7. **Federal and Indian Lease Wells:** The BLM and or the BIA has approved the merger, name change, or operator change for all wells listed on Federal or Indian leases on: 7/21/2003

8. **Federal and Indian Units:**
The BLM or BIA has approved the successor of unit operator for wells listed on: 7/21/2003

9. **Federal and Indian Communization Agreements ("CA"):**
The BLM or BIA has approved the operator for all wells listed within a CA on: n/a

10. **Underground Injection Control ("UIC")** The Division has approved UIC Form 5, **Transfer of Authority to Inject,** for the enhanced/secondary recovery unit/project for the water disposal well(s) listed on: n/a

DATA ENTRY:

1. Changes entered in the **Oil and Gas Database on:** 8/28/2003
2. Changes have been entered on the **Monthly Operator Change Spread Sheet on:** 8/28/2003
3. Bond information entered in RBDMS on: n/a
4. Fee wells attached to bond in RBDMS on: n/a

STATE WELL(S) BOND VERIFICATION:

1. State well(s) covered by Bond Number: 965-003-032

FEDERAL WELL(S) BOND VERIFICATION:

1. Federal well(s) covered by Bond Number: ESB000024

INDIAN WELL(S) BOND VERIFICATION:

1. Indian well(s) covered by Bond Number: 799446

FEE WELL(S) BOND VERIFICATION:

1. (R649-3-1) The **NEW** operator of any fee well(s) listed covered by Bond Number 965-003-033
2. The **FORMER** operator has requested a release of liability from their bond on: n/a
The Division sent response by letter on: n/a

LEASE INTEREST OWNER NOTIFICATION:

3. (R649-2-10) The **FORMER** operator of the fee wells has been contacted and informed by a letter from the Division of their responsibility to notify all interest owners of this change on: n/a

COMMENTS:

QUESTAR

Questar Exploration and Production Company
Independence Plaza
1050 17th Street, Suite 500
Denver, CO 80265
Tel 303 672 6900 • Fax 303 294 9632

Denver Division

May 28, 2003

Division of Oil, Gas, & Mining
1594 West North Temple, Suite 1210
P. O. Box 145801
Salt Lake City, Utah 84114-5801

Attention: John Baza/Jim Thompson

Gentlemen:

This will serve as notice that through the internal corporate changes described below, activities formerly conducted in the name of either Shenandoah Operating Company, LLC (SOC) and/or Shenandoah Energy, Inc. (SEI) will hereafter be conducted in the name of QEP Uinta Basin, Inc.: i) the Shenandoah entities were purchased in July, 2001 by Questar Market Resources, Inc., which is a mid-level holding company for the non-utility businesses of Questar Corporation, ii) Shenandoah Operating Company, LLC has now been merged into Shenandoah Energy, Inc. (SEI), iii) Shenandoah Energy, Inc. has now been re-named **QEP Uinta Basin, Inc.** pursuant to a State of Delaware Amended and Restated Certificate of Incorporation, iv) the same employees will continue to be responsible for operations of the former SOC and SEI properties, both in the field and in the office. Accordingly, the change involves only an internal corporate name change and no third party change of operator is involved. Please alter your records to reflect the entity name change. Attached is a spreadsheet listing all wells affected by this change.

Should you have any questions, please call me at 303 - 308-3056.

Yours truly,

Frank Nielsen
Division Landman

Enclosure

RECEIVED
JUN 0 2 2003
DIV. OF OIL, GAS & MINING

well_name	Sec	T	R	api	Entity	Lease Type	type	stat	
RED WASH 22-21B	21	070S	230E	4304733522	5670	Federal	OW	TA	
RED WASH 24-20B	20	070S	230E	4304733523	5670	Federal	OW	P	
RED WASH 305 (41-4F)	04	080S	240E	4304732538	5670	Federal	GW	TA	
RED WASH 306	23	070S	240E	4304732629	5670	Federal	GW	P	
RED WASH 44-19B	19	070S	230E	4304733524	5670	Federal	OW	P	
RED WASH 44-20B	20	070S	230E	4304733525	5670	Federal	OW	P	
RWU 1 (41-26B)	26	070S	230E	4304715135	5670	Federal	OW	TA	
RWU 10 (12-23B)	23	070S	230E	4304715141	5670	Federal	OW	TA	
RWU 101 (34-21B)	21	070S	230E	4304715220	5670	Federal	OW	P	
RWU 103 (34-15B)	15	070S	230E	4304715222	5670	Federal	OW	P	
RWU 108 (32-21B)	21	070S	230E	4304715226	5670	Federal	OW	P	
RWU 109 (21-28B)	28	070S	230E	4304715227	5670	Federal	OW	P	
RWU 110 (23-23A)	23	070S	220E	4304715228	5670	Federal	OW	P	
RWU 111 (32-24A)	24	070S	220E	4304715229	5670	Federal	OW	TA	
RWU 112 (32-28A)	28	070S	220E	4304715230	5670	Federal	OW	P	
RWU 115 (21-19B)	19	070S	230E	4304715233	5670	Federal	OW	P	
RWU 119 (43-29A)	29	070S	220E	4304715236	5670	Federal	OW	P	
RWU 120 (23-28B)	28	070S	230E	4304715237	5670	Federal	OW	TA	
RWU 121 (13-13B)	13	070S	230E	4304715238	5670	Federal	GW	P	
RWU 122 (24-14B)	14	070S	230E	4304715239	5670	Federal	OW	P	
RWU 125 (34-19B)	19	070S	230E	4304715242	5670	Federal	OW	TA	
RWU 126 (41-29A)	29	070S	220E	4304715243	5670	Federal	OW	P	
RWU 127 (12-19B)	19	070S	230E	4304715244	5670	Federal	OW	TA	
RWU 129 (14-15B)	15	070S	230E	4304715246	5670	Federal	OW	P	
RWU 13 (14-22B)	22	070S	230E	4304715143	5670	Federal	OW	TA	
RWU 133 (41-34B)	34	070S	230E	4304715250	5670	Federal	OW	P	
RWU 136 (43-19B)	19	070S	230E	4304715252	5670	Federal	OW	TA	
RWU 137 (34-28B)	28	070S	230E	4304715253	5670	Federal	GW	TA	
RWU 138 (41-30B)	30	070S	230E	4304715254	5670	Federal	OW	P	
RWU 140 (24-22B)	22	070S	230E	4304715255	5670	Federal	OW	P	
RWU 141 (11-27B)	27	070S	230E	4304715256	5670	Federal	OW	TA	
RWU 143 (33-14B)	14	070S	230E	4304715257	5670	Federal	OW	P	
RWU 144 (21-18B)	18	070S	230E	4304715258	5670	Federal	OW	TA	
RWU 145 (24-13B)	13	070S	230E	4304715259	5670	Federal	OW	TA	
RWU 147 (22-22B)	22	070S	230E	4304715260	5670	Federal	OW	TA	
RWU 15 (32-17C)	17	070S	240E	4304715145	5670	Federal	OW	P	
RWU 151 (42-14B)	14	070S	230E	4304715264	5670	Federal	OW	P	
RWU 153 (14-29B)	29	070S	230E	4304715265	5670	Federal	OW	P	
RWU 158 (32-30B)	30	070S	230E	4304715268	5670	Federal	OW	P	
RWU 160 (32-15B)	15	070S	230E	4304715270	5670	Federal	OW	P	
RWU 162 (12-20B)	20	070S	230E	4304715272	5670	Federal	OW	TA	
RWU 164 (12-28B)	28	070S	230E	4304715274	5670	Federal	OW	P	
RWU 165 (32-26B)	26	070S	230E	4304715275	5670	Federal	GW	TA	
RWU 167 (23-21B)	21	070S	230E	4304715277	5670	Federal	OW	S	
RWU 168 (23-24B)	24	070S	230E	4304715278	5670	Federal	OW	TA	
RWU 172 (21-30B)	30	070S	230E	4304715280	5670	Federal	OW	TA	
RWU 176 (31-28B)	28	070S	230E	4304715283	5670	Federal	OW	TA	
RWU 177 (42-28B)	28	070S	230E	4304715284	5670	Federal	OW	TA	
RWU 178 (22-13B)	13	070S	230E	4304715285	5670	Federal	OW	TA	
RWU 180 (31-23B)	23	070S	230E	4304715287	5670	Federal	OW	TA	
RWU 181 (34-30B)	30	070S	230E	4304715288	5670	Federal	OW	P	
RWU 184 (23-26B)	26	070S	230E	4304715290	5670	Federal	OW	TA	
RWU 188 (23-20B)	20	070S	230E	4304715291	5670	Federal	OW	TA	
RWU 19 (34-26B)	26	070S	230E	4304715148	5670	Federal	GW	TA	
RWU 192 (41-33A)	33	070S	220E	4304715294	5670	Federal	OW	P	
RWU 193 (43-24B)	24	070S	230E	4304715295	5670	Federal	GW	S	
RWU 194 (12-14B)	14	070S	230E	4304715296	5670	Federal	OW	S	
RWU 196 (23-17C)	17	070S	240E	4304715298	5670	Federal	GW	S	
RWU 201 (32-28C)	28	070S	240E	4304715302	5670	Federal	GW	P	
RWU 204 (23-25A)	25	070S	220E	4304715305	5670	Federal	OW	P	
RWU 205 (23-21C)	21	070S	240E	4304715306	5670	Federal	GW	TA	
RWU 207	17	070S	230E	4304732738	5670	Federal	OW	P	
RWU 21 (32-14B)	14	070S	230E	4304715150	5670	Federal	OW	P	
RWU 212 (41-8F)	08	080S	240E	4304720014	5670	Federal	GW	P	
RWU 21-24A	24	070S	220E	4304733592	5670	Federal	OW	P	

well_name	Sec	T	R	api	Entity	Lease Type	type	stat	
RWU 21-25A	25	070S	220E	4304733576	5670	Federal	OW	P	
RWU 219 (44-21C)	21	070S	240E	4304730149	5670	Federal	GW	P	
RWU 220 (22-23B)	23	070S	230E	4304730192	5670	Federal	OW	TA	
RWU 221 (13-27B)	27	070S	230E	4304730199	5670	Federal	OW	TA	
RWU 22-13A	13	070S	220E	4304733765	5670	Federal	OW	S	
RWU 22-19B	19	070S	230E	4304733559	5670	Federal	OW	P	
RWU 222 (31-27B)	27	070S	230E	4304730200	5670	Federal	GW	TA	
RWU 22-20B	20	070S	230E	4304733491	5670	Federal	OW	P	
RWU 22-25A	25	070S	220E	4304733786	5670	Federal	OW	P	
RWU 22-29B	29	070S	230E	4304733766	5670	Federal	OW	S	
RWU 224 (44-22B)	22	070S	230E	4304730202	5670	Federal	GW	TA	
RWU 225 (13-23B)	23	070S	230E	4304730212	5670	Federal	GW	TA	
RWU 226 (24-23B)	23	070S	230E	4304730249	5670	Federal	GW	S	
RWU 227 (14-26B)	26	070S	230E	4304730257	5670	Federal	OW	TA	
RWU 228 (21-34B)	34	070S	230E	4304730258	5670	Federal	OW	P	
RWU 229 (43-26B)	26	070S	230E	4304730259	5670	Federal	OW	TA	
RWU 230 (14-18C)	18	070S	240E	4304730309	5670	Federal	OW	TA	
RWU 231 (21-35B)	35	070S	230E	4304730310	5670	Federal	OW	TA	
RWU 232 (12-26B)	26	070S	230E	4304730311	5670	Federal	OW	TA	
RWU 23-24A	24	070S	220E	4304733567	5670	Federal	OW	P	
RWU 233 (12-25B)	25	070S	230E	4304730312	5670	Federal	OW	TA	
RWU 234 (32-24B)	24	070S	230E	4304730313	5670	Federal	OW	P	
RWU 235 (34-18C)	18	070S	240E	4304730314	5670	Federal	OW	P	
RWU 236 (21-19C)	19	070S	240E	4304730340	5670	Federal	GW	P	
RWU 237 (14-25B)	25	070S	230E	4304730341	5670	Federal	OW	P	
RWU 238 (32-35B)	35	070S	230E	4304730342	5670	Federal	OW	TA	
RWU 239 (41-35B)	35	070S	230E	4304730343	5670	Federal	OW	TA	
RWU 24 (34-14B)	14	070S	230E	4304715152	5670	Federal	OW	P	
RWU 240 (12-36B)	36	070S	230E	4304730344	5670	Federal	OW	P	
RWU 241 (22-14B)	14	070S	230E	4304730345	5670	Federal	OW	P	
RWU 24-18B	18	070S	230E	4304733554	5670	Federal	OW	P	
RWU 24-19B	19	070S	230E	4304733492	5670	Federal	OW	P	
RWU 242 (42-13B)	13	070S	230E	4304730346	5670	Federal	OW	P	
RWU 243 (42-18C)	18	070S	240E	4304730347	5670	Federal	OW	TA	
RWU 244 (23-19C)	19	070S	240E	4304730348	5670	Federal	GW	P	
RWU 246 (22-18C)	18	070S	240E	4304730387	5670	Federal	OW	P	
RWU 247 (22-17C)	17	070S	240E	4304730388	5670	Federal	GW	P	
RWU 26 (23-22B)	22	070S	230E	4304715153	5670	Federal	OW	TA	
RWU 262 (22-26B)	26	070S	230E	4304730517	5670	Federal	GW	TA	
RWU 265 (44-26B)	26	070S	230E	4304730520	5670	Federal	GW	P	
RWU 267 (32-17B)	17	070S	230E	4304732981	5670	Federal	OW	P	
RWU 27 (43-14B)	14	070S	230E	4304715154	5670	Federal	OW	TA	
RWU 270 (22-35B)	35	070S	230E	4304731082	5670	Federal	OW	P	
RWU 272 (44-23B)	23	070S	230E	4304731054	5670	Federal	GW	P	
RWU 273 (42-27B)	27	070S	230E	4304731051	5670	Federal	OW	TA	
RWU 276 (44-27B)	27	070S	230E	4304731053	5670	Federal	OW	TA	
RWU 278 (11-26)	26	070S	230E	4304731076	5670	Federal	GW	TA	
RWU 28 (43-22B)	22	070S	230E	4304715155	5670	Federal	OW	P	
RWU 280 (11-35B)	35	070S	230E	4304731079	5670	Federal	OW	P	
RWU 282 (42-26B)	26	070S	230E	4304731080	5670	Federal	GW	TA	
RWU 284 (33-23B)	23	070S	230E	4304731476	5670	Federal	GW	TA	
RWU 285 (11-24B)	24	070S	230E	4304731477	5670	Federal	OW	P	
RWU 286 (42-21B)	21	070S	230E	4304731478	5670	Federal	OW	P	
RWU 287 (44-13B)	13	070S	230E	4304731512	5670	Federal	OW	TA	
RWU 288 (24-27)	27	070S	230E	4304731513	5670	Federal	OW	TA	
RWU 289 (13-24B)	24	070S	230E	4304731517	5670	Federal	OW	P	
RWU 29 (32-23B)	23	070S	230E	4304715156	5670	Federal	OW	P	
RWU 292 (42-23B)	23	070S	230E	4304731576	5670	Federal	GW	TA	
RWU 293 (22-22A)	22	070S	220E	4304731581	5670	Federal	OW	TA	
RWU 294 (24-18C)	18	070S	240E	4304731582	5670	Federal	GW	P	
RWU 295 (11-22B)	22	070S	230E	4304731577	5670	Federal	GW	TA	
RWU 296 (12-35B)	35	070S	230E	4304731578	5670	Federal	OW	P	
RWU 297 (24-15B)	15	070S	230E	4304731579	5670	Federal	OW	P	
RWU 298 (22-27B)	27	070S	230E	4304731679	5670	Federal	OW	TA	
RWU 299 (32-18B)	18	070S	230E	4304733018	5670	Federal	OW	P	

well_name	Sec	T	R	api	Entity	Lease Type	type	stat	
RWU 3 (34-23B)	23	070S	230E	4304715136	5670	Federal	OW	P	
RWU 30 (23-13B)	13	070S	230E	4304715157	5670	Federal	GW	TA	
RWU 301 (43-15B)	15	070S	230E	4304731682	5670	Federal	GW	S	
RWU 302 (22-24B)	24	070S	230E	4304731683	5670	Federal	GW	TA	
RWU 303 (34-17B)	17	070S	230E	4304731819	5670	Federal	OW	P	
RWU 31 (34-22B)	22	070S	230E	4304715158	5670	Federal	OW	P	
RWU 33 (14-14B)	14	070S	230E	4304715160	5670	Federal	GW	TA	
RWU 35 (43-13B)	13	070S	230E	4304715162	5670	Federal	OW	TA	
RWU 36 (32-13B)	13	070S	230E	4304715163	5670	Federal	GW	P	
RWU 38 (14-23B)	23	070S	230E	4304715165	5670	Federal	OW	P	
RWU 39 (14-24A)	24	070S	220E	4304715166	5670	Federal	OW	TA	
RWU 4 (41-22B)	22	070S	230E	4304715137	5670	Federal	OW	TA	
RWU 40 (21-24B)	24	070S	230E	4304715167	5670	Federal	OW	TA	
RWU 41 (34-13B)	13	070S	230E	4304715168	5670	Federal	OW	P	
RWU 41-24A	24	070S	220E	4304733769	5670	Federal	OW	P	
RWU 41-25A	25	070S	220E	4304733579	5670	Federal	OW	P	
RWU 42 (21-29C)	29	070S	240E	4304715169	5670	Federal	GW	P	
RWU 42-19B	19	070S	230E	4304733556	5670	Federal	OW	P	
RWU 42-20B	20	070S	230E	4304733490	5670	Federal	OW	P	
RWU 42-24A	24	070S	220E	4304733569	5670	Federal	OW	P	
RWU 42-25A	25	070S	220E	4304733580	5670	Federal	OW	S	
RWU 42-30B	30	070S	230E	4304733771	5670	Federal	OW	P	
RWU 43 (12-17B)	17	070S	230E	4304715170	5670	Federal	OW	P	
RWU 44 (32-33C)	33	070S	240E	4304715171	5670	Federal	GW	P	
RWU 44-18B	18	070S	230E	4304733594	5670	Federal	OW	P	
RWU 44-30B	30	070S	230E	4304733772	5670	Federal	OW	P	
RWU 45 (23-30B)	30	070S	230E	4304715172	5670	Federal	OW	TA	
RWU 46 (41-21C)	21	070S	240E	4304715173	5670	Federal	GW	TA	
RWU 49 (12-29B)	29	070S	230E	4304715175	5670	Federal	OW	TA	
RWU 5 (41-23B)	23	070S	230E	4304715138	5670	Federal	OW	P	
RWU 50 (14-23A)	23	070S	220E	4304715176	5670	Federal	OW	P	
RWU 52 (14-18B)	18	070S	230E	4304715178	5670	Federal	OW	TA	
RWU 53 (41-25A)	25	070S	220E	4304715179	5670	Federal	OW	TA	
RWU 57 (12-18C)	18	070S	240E	4304715183	5670	Federal	OW	P	
RWU 63 (21-22B)	22	070S	230E	4304715186	5670	Federal	GW	TA	
RWU 64 (32-27B)	27	070S	230E	4304715187	5670	Federal	OW	TA	
RWU 66 (34-18B)	18	070S	230E	4304715189	5670	Federal	OW	P	
RWU 67 (42-22B)	22	070S	230E	4304715190	5670	Federal	OW	TA	
RWU 69 (21-27B)	27	070S	230E	4304715191	5670	Federal	OW	TA	
RWU 70 (23-22A)	22	070S	220E	4304715192	5670	Federal	OW	P	
RWU 71 (21-18C)	18	070S	240E	4304715193	5670	Federal	OW	P	
RWU 72 (23-27B)	27	070S	230E	4304715194	5670	Federal	OW	TA	
RWU 74 (12-13B)	13	070S	230E	4304715196	5670	Federal	GW	P	
RWU 75 (21-26B)	26	070S	230E	4304715197	5670	Federal	OW	TA	
RWU 76 (32-18C)	18	070S	240E	4304715198	5670	Federal	GW	S	
RWU 77 (21-13B)	13	070S	230E	4304715199	5670	Federal	OW	P	
RWU 78 (32-28B)	28	070S	230E	4304715200	5670	Federal	OW	P	
RWU 79 (12-27B)	27	070S	230E	4304715201	5670	Federal	OW	TA	
RWU 8 (32-22B)	22	070S	230E	4304715139	5670	Federal	OW	P	
RWU 80 (14-27B)	27	070S	230E	4304715202	5670	Federal	OW	P	
RWU 81 (41-31B)	31	070S	230E	4304715203	5670	Federal	OW	P	
RWU 83 (41-27A)	27	070S	220E	4304715205	5670	Federal	OW	P	
RWU 84 (44-14B)	14	070S	230E	4304715206	5670	Federal	GW	P	
RWU 9 (43-23B)	23	070S	230E	4304715140	5670	Federal	OW	P	
RWU 90 (43-21B)	21	070S	230E	4304715211	5670	Federal	OW	P	
RWU 92 (11-23B)	23	070S	230E	4304715212	5670	Federal	OW	TA	
RWU 94 (12-22A)	22	070S	220E	4304715213	5670	Federal	OW	P	
RWU 99 (12-22B)	22	070S	230E	4304715218	5670	Federal	OW	P	
RED WASH UNIT 259	16	070S	230E	4304732785	5670	State	OW	P	
RED WASH UNIT 260	16	070S	230E	4304732786	5670	State	OW	P	
RWU 51 (12-16B)	16	070S	230E	4304715177	5670	State	OW	P	
RWU ST 189 (41-16B)	16	070S	230E	4304715292	5670	State	OW	P	
RED WASH UNIT 261	17	070S	230E	4304732739	5670	Federal	WI	A	
RWU 100-A (43-21A)	21	070S	220E	4304715219	5670	Federal	WI	A	

well_name	Sec	T	R	api	Entity	Lease Type	type	stat	
RWU 102 (41-24A)	24	070S	220E	4304715221	5670	Federal	WI	A	
RWU 11	27	070S	230E	4304715142	5670	Federal	WI	A	
RWU 11-19B	19	070S	230E	4304733552	5670	Federal	WI	A	
RWU 11-20B	20	070S	230E	4304733553	5670	Federal	WI	A	
RWU 11-25A	25	070S	220E	4304733574	5670	Federal	WI	A	
RWU 11-29B	29	070S	230E	4304733590	5670	Federal	WI	A	
RWU 11-30B	30	070S	230E	4304733785	5670	Federal	WI	A	
RWU 12-24A	24	070S	220E	4304733591	5670	Federal	WI	A	
RWU 13-19B	19	070S	230E	4304733497	5670	Federal	WI	A	
RWU 13-20B	20	070S	230E	4304733498	5670	Federal	WI	A	
RWU 13-25A	25	070S	220E	4304733575	5670	Federal	WI	A	
RWU 14 (14-13B)	13	070S	230E	4304715144	5670	Federal	WI	A	
RWU 148 (13-22B)	22	070S	230E	4304715261	5670	Federal	WI	A	
RWU 150 (31-22B)	22	070S	230E	4304715263	5670	Federal	WI	I	
RWU 156 (23-15B)	15	070S	230E	4304715267	5670	Federal	WI	A	
RWU 16 (43-28B)	28	070S	230E	4304716475	5670	Federal	WI	I	
RWU 161 (14-20B)	20	070S	230E	4304715271	5670	Federal	WI	I	
RWU 17 (41-20B)	20	070S	230E	4304715146	5670	Federal	WI	A	
RWU 170 (41-15B)	15	070S	230E	4304716495	5670	Federal	WI	I	
RWU 173 (21-21B)	21	070S	230E	4304716496	5670	Federal	WI	A	
RWU 174 (21-20B)	20	070S	230E	4304715281	5670	Federal	WI	A	
RWU 182 (14-21B)	21	070S	230E	4304716497	5670	Federal	WI	A	
RWU 183 (33-13B)	13	070S	230E	4304715289	5670	Federal	WI	A	
RWU 185 (41-1B)	14	070S	230E	4304716498	5670	Federal	WI	A	
RWU 199 (43-22A)	22	070S	220E	4304715301	5670	Federal	WI	A	
RWU 2 (14-24B)	24	070S	230E	4304716472	5670	Federal	WI	A	
RWU 202 (21-34A)	34	070S	220E	4304715303	5670	Federal	WI	I	
RWU 213 (41-33B)	33	070S	230E	4304720060	5670	Federal	WD	A	
RWU 215 (43-28A)	28	070S	220E	4304730058	5670	Federal	WI	A	
RWU 216 (21-27A)	27	070S	220E	4304730103	5670	Federal	WI	A	
RWU 23 (21-23B)	23	070S	230E	4304715151	5670	Federal	WI	A	
RWU 23-18C (97)	18	070S	240E	4304715216	5670	Federal	WI	I	
RWU 25 (23-23B)	23	070S	230E	4304716476	5670	Federal	WI	A	
RWU 258 (34-22A)	22	070S	220E	4304730458	5670	Federal	WI	A	
RWU 263 (24-26B)	26	070S	230E	4304730518	5670	Federal	WI	I	
RWU 264 (31-35B)	35	070S	230E	4304730519	5670	Federal	WI	A	
RWU 266 (33-26B)	26	070S	230E	4304730521	5670	Federal	WI	I	
RWU 268 (43-17B)	17	070S	230E	4304732980	5670	Federal	WI	A	
RWU 269 (13-26B)	26	070S	230E	4304730522	5670	Federal	WI	I	
RWU 271 (42-35B)	35	070S	230E	4304731081	5670	Federal	WI	I	
RWU 275 (31-26B)	26	070S	230E	4304731077	5670	Federal	WI	A	
RWU 279 (11-36B)	36	070S	230E	4304731052	5670	Federal	WI	A	
RWU 283 (43-18B)	18	070S	230E	4304732982	5670	Federal	WI	A	
RWU 31-19B	19	070S	230E	4304733555	5670	Federal	WI	A	
RWU 31-25A	25	070S	220E	4304733577	5670	Federal	WI	A	
RWU 31-30B	30	070S	230E	4304733788	5670	Federal	WI	A	
RWU 33-19B	19	070S	230E	4304733499	5670	Federal	WI	A	
RWU 33-20B	20	070S	230E	4304733500	5670	Federal	WI	A	
RWU 33-25A	25	070S	220E	4304733578	5670	Federal	WI	A	
RWU 33-30B	30	070S	230E	4304733790	5670	Federal	WI	A	
RWU 34 (23-14B)	14	070S	230E	4304715161	5670	Federal	WI	A	
RWU 34-13A	13	070S	220E	4304733593	5670	Federal	WI	A	
RWU 34-24A	24	070S	220E	4304733568	5670	Federal	WI	A	
RWU 48 (32-19B)	19	070S	230E	4304715174	5670	Federal	WI	I	
RWU 56 (41-28B)	28	070S	230E	4304715182	5670	Federal	WI	A	
RWU 59 (12-24B)	24	070S	230E	4304716477	5670	Federal	WI	A	
RWU 6 (41-21B)	21	070S	230E	4304716482	5670	Federal	WI	A	
RWU 61 (12-27A)	27	070S	220E	4304716478	5670	Federal	WI	I	
RWU 68 (41-13B)	13	070S	230E	4304716485	5670	Federal	WI	I	
RWU 7 (41-27B)	27	070S	230E	4304716473	5670	Federal	WI	I	
RWU 88 (23-18B)	18	070S	230E	4304715210	5670	Federal	WI	A	
RWU 91 (33-22B)	22	070S	230E	4304716479	5670	Federal	WI	A	
RWU 93 (43-27B)	27	070S	230E	4304716480	5670	Federal	WI	I	
RWU 324 (23-16B)	16	070S	230E	4304733084	5670	State	WI	I	

United States Department of the Interior

BUREAU OF LAND MANAGEMENT
Utah State Office
P.O. Box 45155
Salt Lake City, UT 84145-0155

IN REPLY REFER TO
UT-922

June 9, 2003

QEP Uinta Basin, Inc.
1050 17th Street, Suite 500
Denver, Colorado 80265

Re: Red Wash Unit
Uintah County, Utah

Gentlemen:

On May 30, 2003, we received an indenture dated February 1, 2003, whereby Shenandoah Energy, Inc. changed it name and QEP Uinta Basin, Inc. was designated as Successor Unit Operator for the Red Wash Unit, Uintah County, Utah.

This indenture was executed by all required parties and the signatory parties have complied with Sections 5 and 6 of the unit agreement. The instrument is hereby approved effective June 9, 2003. In approving this designation, the Authorized Officer neither warrants nor certifies that the designated party has obtained all required approval that would entitle it to conduct operations under Red Wash Unit Agreement.

Your nationwide (Eastern States) oil and gas bond No. B000024 will be used to cover all operations within the Red Wash Unit.

It is requested that you notify all interested parties of the name change of unit operator. Copies of the approved instruments are being distributed to the appropriate federal offices, with one copy returned herewith.

Sincerely,

/s/ Robert A. Henricks

Robert A. Henricks
Chief, Branch of Fluid Minerals

Enclosure
bcc: Field Manager - Vernal (w/enclosure)
SITLA
Division of Oil, Gas & Mining
Minerals Adjudication Group
File – Red Wash Unit (w/enclosure)
Agr. Sec. Chron
Fluid Chron
UT922:TAThompson:tt:6/9/03

JUL 07 2003

3104 (932.34)WF
Nationwide Bond ESB000024

NOTICE

QEP Uinta Basin, Inc. 1050 17th Street Suite 500 Denver, Colorado 80265	: : : :	Oil and Gas lease

Name Change Recognized

Acceptable evidence has been filed in this office concerning the name change of Shenandoah Energy Incorporated into QEP Uinta Basin, Incorporated. QEP Uinta Basin, Incorporated is the surviving entity. This name change is recognized effective April 17, 2003.

Eastern States will notify the Minerals Management Service and all applicable Bureau of Land Management offices of the change by a copy of this notice.

If you identify other leases in which the merging entity maintain an interest, please contact this office and we will appropriately document those files with a copy of this notice.

If you have any questions, please contact Bill Forbes at 703-440-1536.

S/Wilbert B Forbes

Wilbert B. Forbes
Land Law Examiner
Branch of Use Authorization
Division of Resources Planning,
Use and Protection

bc: JFO,MMS, ES RF, 930 RF, 932.34 RF, E-932: wbf:07 /07/03:440-1536/ QEP Unita Basin
MFO

Division of Oil, Gas and Mining

OPERATOR CHANGE WORKSHEET

ROUTING
1. DJJ
2. CDW

Change of Operator (Well Sold) **X - Operator Name Change/Merger**

The operator of the well(s) listed below has changed, effective: **1/1/2007**

FROM: (Old Operator):	**TO:** (New Operator):
N2460-QEP Uinta Basin, Inc.	N5085-Questar E&P Company
1050 17th St, Suite 500	1050 17th St, Suite 500
Denver, CO 80265	Denver, CO 80265
Phone: 1 (303) 672-6900	Phone: 1 (303) 672-6900

CA No. **Unit:** **RED WASH UNIT**

WELL NAME	SEC	TWN	RNG	API NO	ENTITY NO	LEASE TYPE	WELL TYPE	WELL STATUS
SEE ATTACHED LISTS				*				

OPERATOR CHANGES DOCUMENTATION

Enter date after each listed item is completed

1. (R649-8-10) Sundry or legal documentation was received from the **FORMER** operator on: 4/19/2007
2. (R649-8-10) Sundry or legal documentation was received from the **NEW** operator on: 4/16/2007
3. The new company was checked on the **Department of Commerce, Division of Corporations Database on:** 1/31/2005

4a. Is the new operator registered in the State of Utah: Business Number: 764611-0143

5a. (R649-9-2)Waste Management Plan has been received on: IN PLACE

5b. Inspections of LA PA state/fee well sites complete on: n/a

5c. Reports current for Production/Disposition & Sundries on: n/a

6. **Federal and Indian Lease Wells:** The BLM and or the BIA has approved the merger, name change, or operator change for all wells listed on Federal or Indian leases on: BLM 4/23/2007 BIA
7. **Federal and Indian Units:**
   The BLM or BIA has approved the successor of unit operator for wells listed on: 4/23/2007
8. **Federal and Indian Communization Agreements ("CA"):**
   The BLM or BIA has approved the operator for all wells listed within a CA on:
9. **Underground Injection Control ("UIC")** The Division has approved UIC Form 5, **Transfer of Authority to Inject,** for the enhanced/secondary recovery unit/project for the water disposal well(s) listed on:

DATA ENTRY:

1. Changes entered in the **Oil and Gas Database on:** 4/30/2007 and 5/15/2007
2. Changes have been entered on the **Monthly Operator Change Spread Sheet on:** 4/30/2007 and 5/15/2007
3. Bond information entered in RBDMS on: 4/30/2007 and 5/15/2007
4. Fee/State wells attached to bond in RBDMS on: 4/30/2007 and 5/15/2007
5. Injection Projects to new operator in RBDMS on: 4/30/2007 and 5/15/2007
6. Receipt of Acceptance of Drilling Procedures for APD/New on: n/a

BOND VERIFICATION:

1. Federal well(s) covered by Bond Number: ESB000024
2. Indian well(s) covered by Bond Number: 799446

3a. (R649-3-1) The **NEW** operator of any state/fee well(s) listed covered by Bond Number 965003033

3b. The **FORMER** operator has requested a release of liability from their bond on: n/a

LEASE INTEREST OWNER NOTIFICATION:

4. (R649-2-10) The **NEW** operator of the fee wells has been contacted and informed by a letter from the Division of their responsibility to notify all interest owners of this change on: n/a

COMMENTS: THIS IS A COMPANY NAME CHANGE.
SOME WELL NAMES HAVE BEEN CHANGED AS REQUESTED

QEP Uinta Basin (N2460) to QUESTAR E and P (N5085)
RED WASH UNIT

4/30/2007 and 5/15/2007

Original Well Name	Well Name & No.	Q/Q	SEC	TWP	RNG	API	Entity	Lease	Well Type	Status
RWU 1 (41-26B)	RW 41-26B	NENE	26	070S	230E	4304715135	5670	Federal	OW	TA
RWU 3 (34-23B)	RW 34-23B	SWSE	23	070S	230E	4304715136	5670	Federal	OW	P
RWU 4 (41-22B)	RW 41-22B	NENE	22	070S	230E	4304715137	5670	Federal	OW	TA
RWU 5 (41-23B)	RW 41-23B	NENE	23	070S	230E	4304715138	5670	Federal	OW	P
RWU 8 (32-22B)	RW 32-22B	SWNE	22	070S	230E	4304715139	5670	Federal	OW	P
RWU 9 (43-23B)	RW 43-23B	NESE	23	070S	230E	4304715140	5670	Federal	OW	P
RWU 10 (12-23B)	RW 12-23B	SWNW	23	070S	230E	4304715141	5670	Federal	OW	TA
RWU 11	RW 34-27B	SWSE	27	070S	230E	4304715142	99996	Federal	WI	A
RWU 13 (14-22B)	RW 14-22B	SWSW	22	070S	230E	4304715143	5670	Federal	OW	TA
RW 14-13B	RW 14-13B	SWSW	13	070S	230E	4304715144	99996	Federal	WI	A
RWU 15 (32-17C)	RW 32-17C	SWNE	17	070S	240E	4304715145	5670	Federal	OW	P
RWU 17 (41-20B)	RW 41-20B	NENE	20	070S	230E	4304715146	5670	Federal	WI	A
RWU 19 (34-26B)	RW 34-26B	SWSE	26	070S	230E	4304715148	5670	Federal	GW	S
RWU 21 (32-14B)	RW 32-14B	SWNE	14	070S	230E	4304715150	5670	Federal	OW	P
RWU 23 (21-23B)	RW 21-23B	SENW	23	070S	230E	4304715151	99996	Federal	WI	A
RWU 24 (34-14B)	RW 34-14B	SWSE	14	070S	230E	4304715152	5670	Federal	OW	S
RWU 26 (23-22B)	RW 23-22B	NESW	22	070S	230E	4304715153	5670	Federal	OW	TA
RWU 27 (43-14B)	RW 43-14B	NESE	14	070S	230E	4304715154	5670	Federal	OW	TA
RWU 28 (43-22B)	RW 43-22B	NESE	22	070S	230E	4304715155	5670	Federal	OW	P
RWU 29 (32-23B)	RW 32-23B	SWNE	23	070S	230E	4304715156	5670	Federal	OW	P
RW 23-13B	RW 23-13B	NESW	13	070S	230E	4304715157	5670	Federal	GW	TA
RWU 31 (34-22B)	RW 34-22B	SWSE	22	070S	230E	4304715158	5670	Federal	OW	P
RWU 33 (14-14B)	RW 14-14B	SWSW	14	070S	230E	4304715160	5670	Federal	GW	TA
RWU 34 (23-14B)	RW 23-14B	NESW	14	070S	230E	4304715161	99996	Federal	WI	A
RW 43-13B	RW 43-13B	NESE	13	070S	230E	4304715162	5670	Federal	OW	TA
RWU 36 (32-13B)	RW 32-13B	SWNE	13	070S	230E	4304715163	5670	Federal	GW	P
RWU 38 (14-23B)	RW 14-23B	SWSW	23	070S	230E	4304715165	5670	Federal	OW	P
RWU 39 (14-24A)	RW 14-24A	SWSW	24	070S	220E	4304715166	5670	Federal	OW	TA
RWU 40 (21-24B)	RW 21-24B	NENW	24	070S	230E	4304715167	5670	Federal	OW	TA
RWU 41 (34-13B)	RW 34-13B	SWSE	13	070S	230E	4304715168	5670	Federal	OW	P
RWU 42 (21-29C)	RW 21-29C	NENW	29	070S	240E	4304715169	5670	Federal	GW	P
RWU 43 (12-17B)	RW 12-17B	SWNW	17	070S	230E	4304715170	5670	Federal	OW	P
RWU 44 (32-33C)	RW 32-33C	SWNE	33	070S	240E	4304715171	5670	Federal	GW	P
RWU 45 (23-30B)	RW 23-30B	NESW	30	070S	230E	4304715172	5670	Federal	OW	TA
RWU 46 (41-21C)	RW 41-21C	NENE	21	070S	240E	4304715173	5670	Federal	GW	TA
RWU 48 (32-19B)	RW 32-19B	SWNE	19	070S	230E	4304715174	99996	Federal	WI	I
RWU 49 (12-29B)	RW 12-29B	SWNW	29	070S	230E	4304715175	5670	Federal	OW	TA
RWU 50 (14-23A)	RW 14-23A	SWSW	23	070S	220E	4304715176	5670	Federal	OW	P
RWU 52 (14-18B)	RW 14-18B	SWSW	18	070S	230E	4304715178	5670	Federal	OW	TA
RWU 53 (41-25A)	RW 41-25A	NENE	25	070S	220E	4304715179	5670	Federal	OW	TA
RWU 56 (41-28B)	RW 41-28B	NENE	28	070S	230E	4304715182	99996	Federal	WI	A

QEP Uinta Basin (N2460) to QUESTAR E and P (N5085)
RED WASH UNIT

Original Well Name	Well Name & No.	Q/Q	SEC	TWP	RNG	API	Entity	Lease	Well Type	Status
RWU 57 (12-18C)	RW 12-18C	SWNW	18	070S	240E	4304715183	5670	Federal	OW	P
RWU 63 (21-22B)	RW 21-22B	NENW	22	070S	230E	4304715186	5670	Federal	GW	TA
RWU 64 (32-27B)	RW 32-27B	SWNE	27	070S	230E	4304715187	5670	Federal	OW	TA
RWU 66 (34-18B)	RW 34-18B	SWSE	18	070S	230E	4304715189	5670	Federal	OW	P
RWU 67 (42-22B)	RW 42-22B	SENE	22	070S	230E	4304715190	5670	Federal	OW	TA
RWU 69 (21-27B)	RW 21-27B	NENW	27	070S	230E	4304715191	5670	Federal	OW	TA
RWU 70 (23-22A)	RW 23-22A	NESW	22	070S	220E	4304715192	5670	Federal	OW	P
RWU 71 (21-18C)	RW 21-18C	NENW	18	070S	240E	4304715193	5670	Federal	OW	P
RWU 72 (23-27B)	RW 23-27B	NESW	27	070S	230E	4304715194	5670	Federal	OW	TA
RWU 74 (12-13B)	RW 12-13B	SWNW	13	070S	230E	4304715196	5670	Federal	GW	S
RWU 75 (21-26B)	RW 21-26B	NENW	26	070S	230E	4304715197	5670	Federal	OW	TA
RWU 76 (32-18C)	RW 32-18C	SWNE	18	070S	240E	4304715198	5670	Federal	GW	P
RWU 77 (21-13B)	RWU 77 (21-13B)	NENW	13	070S	230E	4304715199	5670	Federal	OW	P
RWU 78 (32-28B)	RW 32-28B	SWNE	28	070S	230E	4304715200	5670	Federal	OW	P
RWU 79 (12-27B)	RW 12-27B	SWNW	27	070S	230E	4304715201	5670	Federal	OW	TA
RWU 80 (14-27B)	RW 14-27B	SWSW	27	070S	230E	4304715202	5670	Federal	OW	S
RWU 81 (41-31B)	RW 41-31B	NENE	31	070S	230E	4304715203	5670	Federal	OW	P
RWU 83 (41-27A)	RW 41-27A	NENE	27	070S	220E	4304715205	5670	Federal	OW	P
RWU 84 (44-14B)	RW 44-14B	SESE	14	070S	230E	4304715206	5670	Federal	GW	P
RWU 88 (23-18B)	RW 23-18B	NESW	18	070S	230E	4304715210	5670	Federal	WI	A
RWU 90 (43-21B)	RW 43-21B	NESE	21	070S	230E	4304715211	5670	Federal	OW	P
RWU 92 (11-23B)	RW 11-23B	NWNW	23	070S	230E	4304715212	5670	Federal	OW	TA
RWU 94 (12-22A)	RW 12-22A	SWNW	22	070S	220E	4304715213	5670	Federal	OW	P
RWU 23-18C (97)	RW 23-18C	NESW	18	070S	240E	4304715216	99996	Federal	WI	I
RWU 99 (12-22B)	RW 12-22B	SWNW	22	070S	230E	4304715218	5670	Federal	OW	P
RWU 100-A (43-21A)	RW 43-21A	NESE	21	070S	220E	4304715219	5670	Federal	WI	A
RWU 101 (34-21B)	RW 34-21B	SWSE	21	070S	230E	4304715220	5670	Federal	OW	P
RWU 102 (41-24A)	RW 41-24A	SENE	24	070S	220E	4304715221	5670	Federal	WI	A
RWU 103 (34-15B)	RW 34-15B	SWSE	15	070S	230E	4304715222	5670	Federal	OW	P
RWU 108 (32-21B)	RW 32-21B	SWNE	21	070S	230E	4304715226	5670	Federal	OW	P
RWU 109 (21-28B)	RW 21-28B	NENW	28	070S	230E	4304715227	5670	Federal	OW	P
RWU 110 (23-23A)	RW 23-23A	NESW	23	070S	220E	4304715228	5670	Federal	OW	P
RWU 111 (32-24A)	RW 32-24A	SWNE	24	070S	220E	4304715229	5670	Federal	OW	S
RWU 112 (32-28A)	RW 32-28A	SWNE	28	070S	220E	4304715230	5670	Federal	OW	S
RWU 115 (21-19B)	RW 21-19B	NENW	19	070S	230E	4304715233	5670	Federal	OW	P
RWU 119 (43-29A)	RW 43-29A	NESE	29	070S	220E	4304715236	5670	Federal	OW	P
RWU 120 (23-28B)	RW 23-28B	NESW	28	070S	230E	4304715237	5670	Federal	OW	TA
RW 13-13B	RW 13-13B	NWSW	13	070S	230E	4304715238	5670	Federal	GW	P
RWU 122 (24-14B)	RW 24-14B	SESW	14	070S	230E	4304715239	5670	Federal	OW	P
RWU 125 (34-19B)	RW 34-19B	SWSE	19	070S	230E	4304715242	5670	Federal	OW	TA
RWU 126 (41-29A)	RW 41-29A	NENE	29	070S	220E	4304715243	5670	Federal	OW	P

QEP Uinta Basin (N2460) to QUESTAR E and P (N5085)
RED WASH UNIT

Original Well Name	Well Name & No.	Q/Q	SEC	TWP	RNG	API	Entity	Lease	Well Type	Status
RWU 127 (12-19B)	RW 12-19B	SWNW	19	070S	230E	4304715244	5670	Federal	OW	S
RWU 129 (14-15B)	RW 14-15B	SWSW	15	070S	230E	4304715246	5670	Federal	OW	P
RWU 133 (41-34B)	RW 41-34B	NENE	34	070S	230E	4304715250	5670	Federal	OW	P
RWU 136 (43-19B)	RW 43-19B	NESE	19	070S	230E	4304715252	5670	Federal	OW	TA
RWU 137 (34-28B)	RW 34-28B	SWSE	28	070S	230E	4304715253	5670	Federal	GW	TA
RWU 138 (41-30B)	RW 41-30B	NENE	30	070S	230E	4304715254	5670	Federal	OW	P
RWU 140 (24-22B)	RW 24-22B	SESW	22	070S	230E	4304715255	5670	Federal	OW	P
RWU 141 (11-27B)	RW 11-27B	NWNW	27	070S	230E	4304715256	5670	Federal	OW	TA
RWU 143 (33-14B)	RW 33-14B	NWSE	14	070S	230E	4304715257	5670	Federal	OW	P
RWU 144 (21-18B)	RW 21-18B	NENW	18	070S	230E	4304715258	5670	Federal	OW	TA
RW 24-13B	RW 24-13B	SESW	13	070S	230E	4304715259	5670	Federal	OW	TA
RWU 147 (22-22B)	RW 22-22B	SENW	22	070S	230E	4304715260	5670	Federal	OW	TA
RWU 148 (13-22B)	RW 13-22B	NWSW	22	070S	230E	4304715261	99996	Federal	WI	A
RWU 150 (31-22B)	RW 31-22B	NWNE	22	070S	230E	4304715263	99996	Federal	WI	I
RWU 151 (42-14B)	RW 42-14B	SENE	14	070S	230E	4304715264	5670	Federal	OW	P
RWU 153 (14-29B)	RW 14-29B	SWSW	29	070S	230E	4304715265	5670	Federal	OW	P
RWU 156 (23-15B)	RW 23-15B	NESW	15	070S	230E	4304715267	99990	Federal	WI	A
RWU 158 (32-30B)	RW 32-30B	SWNE	30	070S	230E	4304715268	5670	Federal	OW	P
RWU 160 (32-15B)	RW 32-15B	SWNE	15	070S	230E	4304715270	5670	Federal	OW	P
RWU 161 (14-20B)	RW 14-20B	SWSW	20	070S	230E	4304715271	99996	Federal	WI	I
RWU 162 (12-20B)	RW 12-20B	SWNW	20	070S	230E	4304715272	5670	Federal	OW	P
RWU 164 (12-28B)	RW 12-28B	SWNW	28	070S	230E	4304715274	5670	Federal	OW	P
RWU 165 (32-26B)	RW 32-26B	SWNE	26	070S	230E	4304715275	5670	Federal	GW	TA
RWU 167 (23-21B)	RW 23-21B	NESW	21	070S	230E	4304715277	5670	Federal	OW	S
RWU 168 (23-24B)	RW 23-24B	NESW	24	070S	230E	4304715278	5670	Federal	OW	TA
RWU 172 (21-30B)	RW 21-30B	NENW	30	070S	230E	4304715280	5670	Federal	OW	TA
RWU 174 (21-20B)	RW 21-20B	NENW	20	070S	230E	4304715281	5670	Federal	WI	A
RWU 176 (31-28B)	RW 31-28B	NWNE	28	070S	230E	4304715283	5670	Federal	OW	TA
RWU 177 (42-28B)	RW 42-28B	SENE	28	070S	230E	4304715284	5670	Federal	OW	TA
RW 22-13B	RW 22-13B	SENW	13	070S	230E	4304715285	5670	Federal	OW	TA
RWU 180 (31-23B)	RW 31-23B	NWNE	23	070S	230E	4304715287	5670	Federal	OW	TA
RWU 181 (34-30B)	RW 34-30B	SWSE	30	070S	230E	4304715288	5670	Federal	OW	P
RW 33-13B	RW 33-13B	NWSE	13	070S	230E	4304715289	5670	Federal	WI	A
RWU 184 (23-26B)	RW 23-26B	NESW	26	070S	230E	4304715290	5670	Federal	GW	S
RWU 188 (23-20B)	RW 23-20B	NESW	20	070S	230E	4304715291	5670	Federal	OW	TA
RWU 192 (41-33A)	RW 41-33A	NENE	33	070S	220E	4304715294	5670	Federal	OW	P
RWU 193 (43-24B)	RW 43-24B	NESE	24	070S	230E	4304715295	5670	Federal	GW	TA
RWU 194 (12-14B)	RW 12-14B	SWNW	14	070S	230E	4304715296	5670	Federal	OW	S
RWU 196 (23-17C)	RW 23-17C	NESW	17	070S	240E	4304715298	5670	Federal	GW	TA
RWU 199 (43-22A)	RW 43-22A	NESE	22	070S	220E	4304715301	99996	Federal	WI	A
RWU 201 (32-28C)	RW 32-28C	SWNE	28	070S	240E	4304715302	5670	Federal	GW	P

QEP Uinta Basin (N2460) to QUESTAR E and P (N5085)
RED WASH UNIT

Original Well Name	Well Name & No.	Q/Q	SEC	TWP	RNG	API	Entity	Lease	Well Type	Status
RWU 202 (21-34A)	RW 21-34A	NENW	34	070S	220E	4304715303	99996	Federal	WI	I
RWU 204 (23-25A)	RW 23-25A	NESW	25	070S	220E	4304715305	5670	Federal	OW	P
RWU 205 (23-21C)	RW 23-21C	NESW	21	070S	240E	4304715306	5670	Federal	GW	TA
RWU 2 (14-24B)	RW 14-24B	SWSW	24	070S	230E	4304716472	99996	Federal	WI	A
RWU 7 (41-27B)	RW 41-27B	NENE	27	070S	230E	4304716473	99996	Federal	WI	I
RWU 16 (43-28B)	RW 43-28B	NESE	28	070S	230E	4304716475	99996	Federal	WI	I
RWU 25 (23-23B)	RW 23-23B	NESW	23	070S	230E	4304716476	99996	Federal	WI	A
RWU 59 (12-24B)	RW 12-24B	SWNW	24	070S	230E	4304716477	99996	Federal	WI	A
RWU 61 (12-27A)	RW 12-27A	SWNW	27	070S	220E	4304716478	99996	Federal	WI	I
RWU 91 (33-22B)	RW 33-22B	NWSE	22	070S	230E	4304716479	99996	Federal	WI	A
RWU 93 (43-27B)	RW 43-27B	NESE	27	070S	230E	4304716480	99996	Federal	WI	I
RWU 6 (41-21B)	RW 41-21B	NENE	21	070S	230E	4304716482	99996	Federal	WI	A
RWU 68 (41-13B)	RW 41-13B	NENE	13	070S	230E	4304716485	99996	Federal	WI	I
RWU 170 (41-15B)	RW 41-15B	NENE	15	070S	230E	4304716495	99996	Federal	WI	I
RWU 173 (21-21B)	RW 21-21B	NENW	21	070S	230E	4304716496	99996	Federal	WI	A
RWU 182 (14-21B)	RW 14-21B	SWSW	21	070S	230E	4304716497	99996	Federal	WI	A
RWU 185 (41-1B)	RW 41-14B	NENE	14	070S	230E	4304716498	99996	Federal	WI	A
RWU 212 (41-8F)	RW 41-8F	NENE	08	080S	240E	4304720014	5670	Federal	GW	P
RWU 213 (41-33B)	RW 41-33B	NENE	33	070S	230E	4304720060	99996	Federal	WD	A
RWU 215 (43-28A)	RW 43-28A	NESE	28	070S	220E	4304730058	99996	Federal	WD	A
RWU 216 (21-27A)	RW 21-27A	NENW	27	070S	220E	4304730103	99996	Federal	WI	A
RWU 219 (44-21C)	RW 44-21C	SESE	21	070S	240E	4304730149	5670	Federal	GW	S
RWU 220 (22-23B)	RW 22-23B	SENW	23	070S	230E	4304730192	5670	Federal	OW	TA
RWU 221 (13-27B)	RW 13-27B	NWSW	27	070S	230E	4304730199	5670	Federal	OW	TA
RWU 222 (31-27B)	RW 31-27B	NWNE	27	070S	230E	4304730200	5670	Federal	GW	TA
RWU 224 (44-22B)	RW 44-22B	SESE	22	070S	230E	4304730202	5670	Federal	GW	TA
RWU 225 (13-23B)	RW 13-23B	NWSW	23	070S	230E	4304730212	5670	Federal	GW	TA
RWU 226 (24-23B)	RW 24-23B	SESW	23	070S	230E	4304730249	5670	Federal	GW	S
RWU 227 (14-26B)	RW 14-26B	SWSW	26	070S	230E	4304730257	5670	Federal	OW	TA
RWU 228 (21-34B)	RW 21-34B	NENW	34	070S	230E	4304730258	5670	Federal	OW	P
RWU 229 (43-26B)	RW 43-26B	NESE	26	070S	230E	4304730259	5670	Federal	OW	TA
RWU 230 (14-18C)	RW 14-18C	SWSW	18	070S	240E	4304730309	5670	Federal	OW	P
RWU 231 (21-35B)	RW 21-35B	NENW	35	070S	230E	4304730310	5670	Federal	OW	TA
RWU 232 (12-26B)	RW 12-26B	SWNW	26	070S	230E	4304730311	5670	Federal	OW	TA
RWU 233 (12-25B)	RW 12-25B	SWNW	25	070S	230E	4304730312	5670	Federal	OW	TA
RWU 234 (32-24B)	RW 32-24B	SWNE	24	070S	230E	4304730313	5670	Federal	OW	P
RWU 235 (34-18C)	RW 34-18C	SWSE	18	070S	240E	4304730314	5670	Federal	OW	S
RWU 236 (21-19C)	RW 21-19C	NENW	19	070S	240E	4304730340	5670	Federal	GW	P
RWU 237 (14-25B)	RW 14-25B	SWSW	25	070S	230E	4304730341	5670	Federal	OW	P
RWU 238 (32-35B)	RW 32-35B	SWNE	35	070S	230E	4304730342	5670	Federal	OW	TA
RWU 239 (41-35B)	RW 41-35B	NENE	35	070S	230E	4304730343	5670	Federal	OW	TA

QEP Uinta Basin (N2460) to QUESTAR E and P (N5085)
RED WASH UNIT

Original Well Name	Well Name & No.	Q/Q	SEC	TWP	RNG	API	Entity	Lease	Well Type	Status
RWU 240 (12-36B)	RW 12-36B	SWNW	36	070S	230E	4304730344	5670	Federal	OW	S
RWU 241 (22-14B)	RW 22-14B	SENW	14	070S	230E	4304730345	5670	Federal	OW	P
RW 42-13B	RW 42-13B	SENE	13	070S	230E	4304730346	5670	Federal	OW	P
RWU 243 (42-18C)	RW 42-18C	SENE	18	070S	240E	4304730347	5670	Federal	OW	TA
RWU 244 (23-19C)	RW 23-19C	NESW	19	070S	240E	4304730348	5670	Federal	GW	P
RWU 246 (22-18C)	RW 22-18C	SENW	18	070S	240E	4304730387	5670	Federal	OW	P
RWU 247 (22-17C)	RW 22-17C	SENW	17	070S	240E	4304730388	5670	Federal	GW	P
RWU 258 (34-22A)	RW 34-22A	SWSE	22	070S	220E	4304730458	5670	Federal	WI	A
RWU 262 (22-26B)	RW 22-26B	SENW	26	070S	230E	4304730517	5670	Federal	GW	TA
RWU 263 (24-26B)	RW 24-26B	SESW	26	070S	230E	4304730518	99996	Federal	WI	I
RWU 264 (31-35B)	RW 31-35B	NWNE	35	070S	230E	4304730519	99996	Federal	WI	A
RWU 265 (44-26B)	RW 44-26B	SESE	26	070S	230E	4304730520	5670	Federal	GW	P
RWU 266 (33-26B)	RW 33-26B	NWSE	26	070S	230E	4304730521	99996	Federal	WI	I
RWU 269 (13-26B)	RW 13-26B	NWSW	26	070S	230E	4304730522	99996	Federal	WI	A
RWU 273 (42-27B)	RW 42-27B	SENE	27	070S	230E	4304731051	5670	Federal	OW	TA
RWU 279 (11-36B)	RW 11-36B	NWNW	36	070S	230E	4304731052	99996	Federal	WI	A
RWU 276 (44-27B)	RW 44-27B	SESE	27	070S	230E	4304731053	5670	Federal	OW	TA
RWU 272 (44-23B)	RW 44-23B	SESE	23	070S	230E	4304731054	5670	Federal	GW	P
RWU 278 (11-26)	RW 11-26	NWNW	26	070S	230E	4304731076	5670	Federal	GW	TA
RWU 275 (31-26B)	RW 31-26B	NWNE	26	070S	230E	4304731077	99996	Federal	WI	A
RWU 280 (11-35B)	RW 11-35B	NWNW	35	070S	230E	4304731079	5670	Federal	OW	P
RWU 282 (42-26B)	RW 42-26B	SENE	26	070S	230E	4304731080	5670	Federal	GW	TA
RWU 271 (42-35B)	RW 42-35B	SENE	35	070S	230E	4304731081	5670	Federal	WI	I
RWU 270 (22-35B)	RW 22-35B	SENW	35	070S	230E	4304731082	5670	Federal	OW	P
RWU 284 (33-23B)	RW 33-23B	NWSE	23	070S	230E	4304731476	5670	Federal	GW	TA
RWU 285 (11-24B)	RW 11-24B	NWNW	24	070S	230E	4304731477	5670	Federal	OW	P
RWU 286 (42-21B)	RW 42-21B	SENE	21	070S	230E	4304731478	5670	Federal	OW	P
RW 44-13B	RW 44-13B	SESE	13	070S	230E	4304731512	5670	Federal	OW	TA
RWU 288 (24-27)	RW 24-27	SESW	27	070S	230E	4304731513	5670	Federal	OW	TA
RWU 289 (13-24B)	RW 13-24B	NWSW	24	070S	230E	4304731517	5670	Federal	OW	P
RWU 292 (42-23B)	RW 42-23B	SENE	23	070S	230E	4304731576	5670	Federal	GW	TA
RWU 295 (11-22B)	RW 11-22B	NWNW	22	070S	230E	4304731577	5670	Federal	GW	TA
RWU 296 (12-35B)	RW 12-35B	SWNW	35	070S	230E	4304731578	5670	Federal	OW	S
RWU 297 (24-15B)	RW 24-15B	SESW	15	070S	230E	4304731579	5670	Federal	OW	P
RWU 293 (22-22A)	RW 22-22A	SENW	22	070S	220E	4304731581	5670	Federal	OW	TA
RWU 294 (24-18C)	RW 24-18C	SESW	18	070S	240E	4304731582	5670	Federal	GW	P
RWU 298 (22-27B)	RW 22-27B	SENW	27	070S	230E	4304731679	5670	Federal	OW	TA
RWU 301 (43-15B)	RW 43-15B	NESE	15	070S	230E	4304731682	5670	Federal	GW	TA
RWU 302 (22-24B)	RW 22-24B	SENW	24	070S	230E	4304731683	5670	Federal	GW	TA
RWU 303 (34-17B)	RW 34-17B	SWSE	17	070S	230E	4304731819	5670	Federal	OW	P
RED WASH 305 (41-4F)	RW 41-4F	C-NE	04	080S	240E	4304732538	5670	Federal	GW	TA

QEP Uinta Basin (N2460) to QUESTAR E and P (N5085)
RED WASH UNIT

Original Well Name	Well Name & No.	Q/Q	SEC	TWP	RNG	API	Entity	Lease	Well Type	Status
RED WASH 306	RW 23-23C	NESW	23	070S	240E	4304732629	5670	Federal	GW	P
RWU 207	RW 14-17B	SWSW	17	070S	230E	4304732738	5670	Federal	OW	P
RED WASH UNIT 261	RW 23-17B	NESW	17	070S	230E	4304732739	5670	Federal	WI	A
RWU 268 (43-17B)	RW 43-17B	NESE	17	070S	230E	4304732980	5670	Federal	WI	A
RWU 267 (32-17B)	RW 32-17B	SWNE	17	070S	230E	4304732981	5670	Federal	OW	P
RWU 283 (43-18B)	RW 43-18B	NESE	18	070S	230E	4304732982	5670	Federal	WI	A
RWU 299 (32-18B)	RW 32-18B	SWNE	18	070S	230E	4304733018	5670	Federal	OW	P
RWU 42-20B	RW 42-20B	SENE	20	070S	230E	4304733490	5670	Federal	OW	P
RWU 22-20B	RW 22-20B	SENW	20	070S	230E	4304733491	5670	Federal	OW	S
RWU 24-19B	RW 24-19B	SESW	19	070S	230E	4304733492	5670	Federal	OW	P
RWU 13-19B	RW 13-19B	NWSW	19	070S	230E	4304733497	5670	Federal	WI	A
RWU 13-20B	RW 13-20B	NWSW	20	070S	230E	4304733498	5670	Federal	WI	A
RWU 33-19B	RW 33-19B	NWSE	19	070S	230E	4304733499	5670	Federal	WI	A
RWU 33-20B	RW 33-20B	NWSE	20	070S	230E	4304733500	5670	Federal	WI	A
RED WASH 22-21B	RW 22-21B	SENW	21	070S	230E	4304733522	5670	Federal	OW	S
RED WASH 24-20B	RW 24-20B	SESW	20	070S	230E	4304733523	5670	Federal	OW	P
RED WASH 44-19B	RW 44-19B	SESE	19	070S	230E	4304733524	5670	Federal	OW	P
RED WASH 44-20B	RW 44-20B	SESE	20	070S	230E	4304733525	5670	Federal	OW	P
RWU 11-19B	RW 11-19B	NWNW	19	070S	230E	4304733552	5670	Federal	WI	A
RWU 11-20B	RW 11-20B	NWNW	20	070S	230E	4304733553	5670	Federal	WI	A
RWU 24-18B	RW 24-18B	SESW	18	070S	230E	4304733554	5670	Federal	OW	P
RWU 31-19B	RW 31-19B	NWNE	19	070S	230E	4304733555	5670	Federal	WI	A
RWU 42-19B	RW 42-19B	SENE	19	070S	230E	4304733556	5670	Federal	OW	P
RWU 22-19B	RW 22-19B	SENW	19	070S	230E	4304733559	5670	Federal	OW	P
RWU 23-24A	RW 23-24A	NESW	24	070S	220E	4304733567	5670	Federal	OW	P
RWU 34-24A	RW 34-24A	SWSE	24	070S	220E	4304733568	5670	Federal	WI	A
RWU 42-24A	RW 42-24A	SENE	24	070S	220E	4304733569	5670	Federal	OW	S
RWU 11-25A	RW 11-25A	NWNW	25	070S	220E	4304733574	5670	Federal	WI	A
RWU 13-25A	RW 13-25A	NWSW	25	070S	220E	4304733575	5670	Federal	WI	A
RWU 21-25A	RW 21-25A	NENW	25	070S	220E	4304733576	5670	Federal	OW	P
RWU 31-25A	RW 31-25A	NWNE	25	070S	220E	4304733577	5670	Federal	WI	A
RWU 33-25A	RW 33-25A	NWSE	25	070S	220E	4304733578	5670	Federal	WI	A
RW 41-25AX	RW 41-25A	NENE	25	070S	220E	4304733579	5670	Federal	OW	P
RWU 42-25A	RWU 42-25A	SENE	25	070S	220E	4304733580	5670	Federal	OW	TA
RWU 11-29B	RW 11-29B	NWNW	29	070S	230E	4304733590	5670	Federal	WI	A
RWU 12-24A	RW 12-24A	SWNW	24	070S	220E	4304733591	5670	Federal	WI	A
RWU 21-24A	RW 21-24A	NENW	24	070S	220E	4304733592	5670	Federal	OW	P
RWU 34-13A	RW 34-13A	SWSE	13	070S	220E	4304733593	5670	Federal	WI	A
RWU 44-18B	RW 44-18B	SESE	18	070S	230E	4304733594	5670	Federal	OW	P
RW 22-13A	RW 22-13A	SENW	13	070S	220E	4304733765	13296	Federal	OW	S
RWU 22-29B	RW 22-29B	SENW	29	070S	230E	4304733766	5670	Federal	OW	S

QEP Uinta Basin (N2460) to QUESTAR E and P (N5085)
RED WASH UNIT

4/30/2007 and 5/15/2007

Original Well Name	Well Name & No.	Q/Q	SEC	TWP	RNG	API	Entity	Lease	Well Type	Status
RWU 41-24A	RW 41-24A	NENE	24	070S	220E	4304733769	5670	Federal	OW	P
RWU 42-30B	RW 42-30B	SENE	30	070S	230E	4304733771	5670	Federal	OW	P
RWU 44-30B	RWU 44-30B	SESE	30	070S	230E	4304733772	5670	Federal	OW	P
RWU 11-30B	RW 11-30B	NWNW	30	070S	230E	4304733785	5670	Federal	WI	A
RWU 22-25A	RW 22-25A	SENW	25	070S	220E	4304733786	5670	Federal	OW	P
RWU 31-30B	RW 31-30B	NWNE	30	070S	230E	4304733788	5670	Federal	WI	A
RWU 33-30B	RW 33-30B	NWSE	30	070S	230E	4304733790	5670	Federal	WI	A
RED WASH U 34-27C	RW 34-27C	SWSE	27	070S	240E	4304735045	5670	Federal	GW	P
RWU 34-22C	RW 34-22C	SWSE	22	070S	240E	4304735098	5670	Federal	GW	P
RW 12G-20C	RW 12G-20C	SWNW	20	070S	240E	4304735239	14011	Federal	GW	S
RW 43G-08F	RW 43G-08F	NESE	08	080S	240E	4304735655		Federal	GW	APD
RW 22G-09F	RW 22G-09F	SENW	09	080S	240E	4304735656	15636	Federal	GW	OPS
RWU 34-23AG	RW 34-23AG	SWSE	23	070S	220E	4304735668	5670	Federal	OW	P
RWU 34-27AG	RWU 34-27AD	SWSE	27	070S	220E	4304735669	5670	Federal	OW	DRL
RWU 32-27AG	RWU 32-27AG	SWNE	27	070S	220E	4304735670	5670	Federal	OW	S
RW 14-34AMU	RW 14-34AMU	SWSW	34	070S	220E	4304735671	14277	Federal	GW	P
RW 12-08FG	RW 12-08FG	SWNW	08	080S	240E	4304736348		Federal	GW	APD
RW 44-08FG	RW 44-08FG	SESE	08	080S	240E	4304736349	15261	Federal	GW	P
RW 12-17FG	RW 12-17FG	SWNW	17	080S	240E	4304736350		Federal	GW	APD
RW 34-34 AMU	RW 34-34 AD	SWSE	34	070S	220E	4304736351		Federal	GW	APD
RW 44-35 AMU	RW 44-35 AMU	SESE	35	070S	220E	4304736352		Federal	GW	APD
RW 14-35 AMU	RW 14-35 AMU	SWSW	35	070S	220E	4304736354		Federal	GW	APD
RW 33-31 BMU	RW 33-31 BD	NWSE	31	070S	230E	4304736357		Federal	GW	APD
RW 13-31 BMU	RW 13-31 BD	NWSW	31	070S	230E	4304736358		Federal	GW	APD
RW 32-15FG	RW 32-15FG	SWNE	15	080S	240E	4304736443		Federal	GW	APD
RW 21-26AG	RW 21-26AD	NENW	26	070S	220E	4304736768		Federal	OW	APD
RW 43-26AG	RW 43-26AG	NESE	26	070S	220E	4304736769		Federal	OW	APD
RW 43-23AG	RW 43-23AG	NESE	23	070S	220E	4304736770		Federal	OW	APD
RW 41-26AG	RW 41-26AG	NENE	26	070S	220E	4304736818		Federal	OW	APD
RW 04-25BG	RW 04-25B	NWSW	25	070S	230E	4304736982		Federal	OW	APD
RW 01-25BG	RW 01-25BG	NWNW	25	070S	230E	4304736983		Federal	OW	APD
RW 04-26BG	RW 04-26BG	SESW	26	070S	230E	4304736984		Federal	OW	APD
RW 01-26BG	RW 01-26BG	SWNW	26	070S	230E	4304736985		Federal	OW	APD
RW 01-35BG	RW 01-35BG	SWNW	35	070S	230E	4304736986		Federal	OW	APD

QEP Uinta Basin (N2460) to QUESTAR E and P (N5085)
RED WASH UNIT

4/30/2007 and 5/15/2007

Original Well Name	Well Name & No.	Q/Q	SEC	TWP	RNG	API	Entity	Lease	Well Type	Status
RWU 51 (12-16B)	RW 12-16B	SWNW	16	070S	230E	4304715177	5670	State	OW	P
RWU ST 189 (41-16B)	RW 41-16B	NENE	16	070S	230E	4304715292	5670	State	OW	S
RED WASH UNIT 259	RW 14-16B	SWSW	16	070S	230E	4304732785	5670	State	OW	P
RED WASH UNIT 260	RW 34-16B	SWSE	16	070S	230E	4304732786	5670	State	OW	P
RWU 324 (23-16B)	RW 23-16B	SESW	16	070S	230E	4304733084	5670	State	WI	OPS
RWU 21W-36A	RWU 21W-36A	NENW	36	070S	220E	4304733730		State	GW	LA
RWU 21G-36A	RWU 21G-36A	NENW	36	070S	220E	4304733731		State	OW	LA
RWU 41-36A	RWU 41-36A	NENE	36	070S	220E	4304733732		State	OW	LA
RWU 43-16B	RWU 43-16B	NESE	16	070S	230E	4304733733		State	OW	LA
RWU 21-16B	RWU 21-16B	NENW	16	070S	230E	4304733734		State	OW	LA
RWU 11-36A	RWU 11-36A	NWNW	36	070S	220E	4304733736		State	OW	LA
RWU 13-36A	RWU 13-36A	NWSW	36	070S	220E	4304733737		State	OW	LA
RW 32G-16C	RW 32G-16C	SWNE	16	070S	240E	4304735238	5670	State	GW	P
RW 14-36AMU	RW 14-36AMU	SWSW	36	070S	220E	4304736721		State	GW	APD
RW 01-36BG	RW 01-36BG	NWNW	36	070S	230E	4304736887	5670	State	OW	S
RW 24-16BG	RW 24-16BG	SESW	16	070S	230E	4304737746	5670	State	OW	DRL
RW 12-32BG	RW 12-32BG	SWNW	32	070S	230E	4304737946	15841	State	GW	DRL

STATE OF UTAH
DEPARTMENT OF NATURAL RESOURCES
DIVISION OF OIL, GAS AND MINING

FORM 9

SUNDRY NOTICES AND REPORTS ON WELLS

Do not use this form for proposals to drill new wells, significantly deepen existing wells below current bottom-hole depth, reenter plugged wells, or to drill horizontal laterals. Use APPLICATION FOR PERMIT TO DRILL form for such proposals.

5. LEASE DESIGNATION AND SERIAL NUMBER: see attached
6. IF INDIAN, ALLOTTEE OR TRIBE NAME: see attached
7. UNIT or CA AGREEMENT NAME: see attached
8. WELL NAME and NUMBER: see attached
9. API NUMBER: attached
10. FIELD AND POOL, OR WILDCAT:

1. TYPE OF WELL: OIL WELL ☐ GAS WELL ☐ OTHER _____
2. NAME OF OPERATOR: QUESTAR EXPLORATION AND PRODUCTION COMPANY
3. ADDRESS OF OPERATOR: 1050 17th Street Suite 500 CITY Denver STATE CO ZIP 80265 PHONE NUMBER: (303) 308-3068
4. LOCATION OF WELL
FOOTAGES AT SURFACE: attached COUNTY: Uintah
QTR/QTR, SECTION, TOWNSHIP, RANGE, MERIDIAN: STATE: UTAH

11. CHECK APPROPRIATE BOXES TO INDICATE NATURE OF NOTICE, REPORT, OR OTHER DATA

TYPE OF SUBMISSION	TYPE OF ACTION		
☑ NOTICE OF INTENT (Submit in Duplicate)	☐ ACIDIZE	☐ DEEPEN	☐ REPERFORATE CURRENT FORMATION
Approximate date work will start: 1/1/2007	☐ ALTER CASING	☐ FRACTURE TREAT	☐ SIDETRACK TO REPAIR WELL
	☐ CASING REPAIR	☐ NEW CONSTRUCTION	☐ TEMPORARILY ABANDON
	☐ CHANGE TO PREVIOUS PLANS	☐ OPERATOR CHANGE	☐ TUBING REPAIR
	☐ CHANGE TUBING	☐ PLUG AND ABANDON	☐ VENT OR FLARE
☐ SUBSEQUENT REPORT (Submit Original Form Only)	☐ CHANGE WELL NAME	☐ PLUG BACK	☐ WATER DISPOSAL
Date of work completion:	☐ CHANGE WELL STATUS	☐ PRODUCTION (START/RESUME)	☐ WATER SHUT-OFF
	☐ COMMINGLE PRODUCING FORMATIONS	☐ RECLAMATION OF WELL SITE	☑ OTHER: Operator Name Change
	☐ CONVERT WELL TYPE	☐ RECOMPLETE - DIFFERENT FORMATION	

12. DESCRIBE PROPOSED OR COMPLETED OPERATIONS. Clearly show all pertinent details including dates, depths, volumes, etc.

Effective January 1, 2007 operator of record, QEP Uinta Basin, Inc., will hereafter be known as QUESTAR EXPLORATION AND PRODUCTION COMPANY. This name change involves only an internal corporate name change and no third party change of operator is involved. The same employees will continue to be responsible for operations of the properties described on the attached list. All operations will continue to be covered by bond numbers:
Federal Bond Number: 965002976 (BLM Reference No. ESB000024)
Utah State Bond Number: 965003033
Fee Land Bond Number: 965003033
Current operator of record, QEP UINTA BASIN, INC., hereby resigns as operator of the properties as described on the attached list.

Jay B. Neese, Executive Vice President, QEP Uinta Basin, Inc.

Successor operator of record, QUESTAR EXPLORATION AND PRODUCTION COMPANY, hereby assumes all rights, duties and obligations as operator of the properties as described on the attached list

Jay B. Neese, Executive Vice President
Questar Exploration and Production Company

NAME (PLEASE PRINT) Debra K. Stanberry TITLE Supervisor, Regulatory Affairs
SIGNATURE _____ DATE 3/16/2007

(This space for State use only)

RECEIVED
APR 19 2007
DIV. OF OIL, GAS & MINING

(5/2000) (See Instructions on Reverse Side)

STATE OF UTAH
DEPARTMENT OF NATURAL RESOURCES
DIVISION OF OIL, GAS AND MINING

FORM 9

SUNDRY NOTICES AND REPORTS ON WELLS

Do not use this form for proposals to drill new wells, significantly deepen existing wells below current bottom-hole depth, reenter plugged wells, or to drill horizontal laterals. Use APPLICATION FOR PERMIT TO DRILL form for such proposals.

5. LEASE DESIGNATION AND SERIAL NUMBER: see attached
6. IF INDIAN, ALLOTTEE OR TRIBE NAME: see attached
7. UNIT or CA AGREEMENT NAME: see attached
8. WELL NAME and NUMBER: see attached
9. API NUMBER: attached
10. FIELD AND POOL, OR WILDCAT:

1. TYPE OF WELL: OIL WELL ☐ GAS WELL ☐ OTHER
2. NAME OF OPERATOR: QUESTAR EXPLORATION AND PRODUCTION COMPANY
3. ADDRESS OF OPERATOR: 1050 17th Street Suite 500 CITY Denver STATE CO ZIP 80265 PHONE NUMBER: (303) 308-3068
4. LOCATION OF WELL
FOOTAGES AT SURFACE: attached
COUNTY: Uintah
QTR/QTR, SECTION, TOWNSHIP, RANGE, MERIDIAN:
STATE: UTAH

11. CHECK APPROPRIATE BOXES TO INDICATE NATURE OF NOTICE, REPORT, OR OTHER DATA

TYPE OF SUBMISSION	TYPE OF ACTION		
☑ NOTICE OF INTENT (Submit in Duplicate)	☐ ACIDIZE	☐ DEEPEN	☐ REPERFORATE CURRENT FORMATION
Approximate date work will start: 1/1/2007	☐ ALTER CASING	☐ FRACTURE TREAT	☐ SIDETRACK TO REPAIR WELL
	☐ CASING REPAIR	☐ NEW CONSTRUCTION	☐ TEMPORARILY ABANDON
	☐ CHANGE TO PREVIOUS PLANS	☐ OPERATOR CHANGE	☐ TUBING REPAIR
	☐ CHANGE TUBING	☐ PLUG AND ABANDON	☐ VENT OR FLARE
☐ SUBSEQUENT REPORT (Submit Original Form Only)	☐ CHANGE WELL NAME	☐ PLUG BACK	☐ WATER DISPOSAL
Date of work completion:	☐ CHANGE WELL STATUS	☐ PRODUCTION (START/RESUME)	☐ WATER SHUT-OFF
	☐ COMMINGLE PRODUCING FORMATIONS	☐ RECLAMATION OF WELL SITE	☑ OTHER: Well Name Changes
	☐ CONVERT WELL TYPE	☐ RECOMPLETE - DIFFERENT FORMATION	

12. DESCRIBE PROPOSED OR COMPLETED OPERATIONS. Clearly show all pertinent details including dates, depths, volumes, etc.

PER THE ATTACHED LIST OF WELLS, QUESTAR EXPLORATION AND PRODUCTION COMPANY REQUESTS THAT THE INDIVIDUAL WELL NAMES BE UPDATED IN YOUR RECORDS.

NAME (PLEASE PRINT) Debra K. Stanberry TITLE Supervisor, Regulatory Affairs
SIGNATURE DATE 4/17/2007

(This space for State use only)

RECEIVED
APR 19 2007
DIV. OF OIL, GAS & MINING

(5/2000)

(See Instructions on Reverse Side)

United States Department of the Interior

BUREAU OF LAND MANAGEMENT
Utah State Office
P.O. Box 45155
Salt Lake City, UT 84145-0155

TAKE PRIDE IN AMERICA

IN REPLY REFER TO
3180
UT-922

April 23, 2007

Questar Exploration and Production Company
1050 17th Street, Suite 500
Denver, Colorado 80265

Re: Red Wash Unit
Uintah County, Utah

Gentlemen:

On April 12, 2007, we received an indenture dated April 6, 2007, whereby QEP Uinta Basin, Inc. resigned as Unit Operator and Questar Exploration and Production Company was designated as Successor Unit Operator for the Red Wash Unit, Uintah County, Utah.

This indenture was executed by all required parties and the signatory parties have complied with Sections 5 and 6 of the unit agreement. The instrument is hereby approved effective April 23, 2007. In approving this designation, the Authorized Officer neither warrants nor certifies that the designated party has obtained all required approval that would entitle it to conduct operations under the Red Wash Unit Agreement.

Your nationwide oil and gas bond No. ESB000024 will be used to cover all federal operations within the Red Wash Unit.

It is requested that you notify all interested parties of the change in unit operator. Copies of the approved instruments are being distributed to the appropriate federal offices, with one copy returned herewith.

Sincerely,

/s/ Greg J. Noble

Greg J. Noble
Acting Chief, Branch of Fluid Minerals

Enclosure
bcc: Field Manager - Vernal (w/enclosure)
SITLA
Division of Oil, Gas & Mining
File - Red Wash Unit (w/enclosure)
Agr. Sec. Chron
Reading File
Central Files
UT922:TAThompson:tt:4/23/07

RECEIVED
APR 30 2007
DIV. OF OIL, GAS & MINING

Division of Oil, Gas and Mining

OPERATOR CHANGE WORKSHEET (for state use only)

ROUTING
CDW

Change of Operator (Well Sold) **X - Operator Name Change**

The operator of the well(s) listed below has changed, effective: **6/14/2010**

FROM: (Old Operator):	**TO:** (New Operator):
N5085-Questar Exploration and Production Company 1050 17th St, Suite 500 Denver, CO 80265 Phone: 1 (303) 308-3048	N3700-QEP Energy Company 1050 17th St, Suite 500 Denver, CO 80265 Phone: 1 (303) 308-3048

CA No. **Unit:** **RED WASH**

WELL NAME	SEC	TWN	RNG	API NO	ENTITY NO	LEASE TYPE	WELL TYPE	WELL STATUS
SEE ATTACHED								

OPERATOR CHANGES DOCUMENTATION

Enter date after each listed item is completed

1. (R649-8-10) Sundry or legal documentation was received from the **FORMER** operator on: 6/28/2010
2. (R649-8-10) Sundry or legal documentation was received from the **NEW** operator on: 6/28/2010
3. The new company was checked on the **Department of Commerce, Division of Corporations Database on:** 6/24/2010

4a. Is the new operator registered in the State of Utah: Business Number: 764611-0143

5a. (R649-9-2)Waste Management Plan has been received on: Requested

5b. Inspections of LA PA state/fee well sites complete on: n/a

5c. Reports current for Production/Disposition & Sundries on: ok

6. **Federal and Indian Lease Wells:** The BLM and or the BIA has approved the merger, name change, or operator change for all wells listed on Federal or Indian leases on: BLM 8/16/2010 BIA not yet
7. **Federal and Indian Units:**
   The BLM or BIA has approved the successor of unit operator for wells listed on: 8/16/2010
8. **Federal and Indian Communization Agreements ("CA"):**
   The BLM or BIA has approved the operator for all wells listed within a CA on: N/A
9. **Underground Injection Control ("UIC")** Division has approved UIC Form 5 Transfer of Authority to **Inject,** for the enhanced/secondary recovery unit/project for the water disposal well(s) listed on: 6/29/2010

DATA ENTRY:

1. Changes entered in the **Oil and Gas Database on:** 6/30/2010
2. Changes have been entered on the **Monthly Operator Change Spread Sheet on:** 6/30/2010
3. Bond information entered in RBDMS on: 6/30/2010
4. Fee/State wells attached to bond in RBDMS on: 6/30/2010
5. Injection Projects to new operator in RBDMS on: 6/30/2010
6. Receipt of Acceptance of Drilling Procedures for APD/New on: n/a

BOND VERIFICATION:

1. Federal well(s) covered by Bond Number: ESB000024
2. Indian well(s) covered by Bond Number: 965010693

3a. (R649-3-1) The **NEW** operator of any state/fee well(s) listed covered by Bond Number 965010695

3b. The **FORMER** operator has requested a release of liability from their bond on: n/a

LEASE INTEREST OWNER NOTIFICATION:

4. (R649-2-10) The **NEW** operator of the fee wells has been contacted and informed by a letter from the Division of their responsibility to notify all interest owners of this change on: n/a

COMMENTS:

STATE OF UTAH
DEPARTMENT OF NATURAL RESOURCES
DIVISION OF OIL, GAS AND MINING

FORM 9

SUNDRY NOTICES AND REPORTS ON WELLS

Do not use this form for proposals to drill new wells, significantly deepen existing wells below current bottom-hole depth, reenter plugged wells, or to drill horizontal laterals. Use APPLICATION FOR PERMIT TO DRILL form for such proposals.

5. LEASE DESIGNATION AND SERIAL NUMBER: See attached
6. IF INDIAN, ALLOTTEE OR TRIBE NAME: See attached
7. UNIT or CA AGREEMENT NAME: See attached
8. WELL NAME and NUMBER: See attached
9. API NUMBER: Attached
10. FIELD AND POOL, OR WILDCAT: See attached

1. TYPE OF WELL: OIL WELL ☐ GAS WELL ☐ OTHER _____

2. NAME OF OPERATOR: Questar Exploration and Production Company N5085

3. ADDRESS OF OPERATOR: 1050 17th Street, Suite 500 CITY Denver STATE CO ZIP 80265 PHONE NUMBER: (303) 672-6900

4. LOCATION OF WELL

FOOTAGES AT SURFACE: See attached

COUNTY: Attached

QTR/QTR, SECTION, TOWNSHIP, RANGE, MERIDIAN:

STATE: UTAH

11. CHECK APPROPRIATE BOXES TO INDICATE NATURE OF NOTICE, REPORT, OR OTHER DATA

TYPE OF SUBMISSION	TYPE OF ACTION		
☑ NOTICE OF INTENT (Submit in Duplicate)	☐ ACIDIZE	☐ DEEPEN	☐ REPERFORATE CURRENT FORMATION
Approximate date work will start: 6/14/2010	☐ ALTER CASING	☐ FRACTURE TREAT	☐ SIDETRACK TO REPAIR WELL
	☐ CASING REPAIR	☐ NEW CONSTRUCTION	☐ TEMPORARILY ABANDON
	☐ CHANGE TO PREVIOUS PLANS	☐ OPERATOR CHANGE	☐ TUBING REPAIR
	☐ CHANGE TUBING	☐ PLUG AND ABANDON	☐ VENT OR FLARE
☐ SUBSEQUENT REPORT (Submit Original Form Only)	☐ CHANGE WELL NAME	☐ PLUG BACK	☐ WATER DISPOSAL
Date of work completion:	☐ CHANGE WELL STATUS	☐ PRODUCTION (START/RESUME)	☐ WATER SHUT-OFF
	☐ COMMINGLE PRODUCING FORMATIONS	☐ RECLAMATION OF WELL SITE	☑ OTHER: Operator Name Change
	☐ CONVERT WELL TYPE	☐ RECOMPLETE - DIFFERENT FORMATION	

12. DESCRIBE PROPOSED OR COMPLETED OPERATIONS. Clearly show all pertinent details including dates, depths, volumes, etc.

Effective June 14, 2010 Questar Exploration and Production Company changed its name to QEP Energy Company. This name change involves only an internal corporate name change and no third party change of operator is involved. The same employees will continue to be responsible for operations of the properties described on the attached list. All operations will continue to be covered by bond numbers:
Federal Bond Number: 965002976 (BLM Reference No. ESB000024) N3700
Utah State Bond Number: ~~965003033~~ 965010695
Fee Land Bond Number: ~~965003033~~
BIA Bond Number: ~~799446~~ 965010693

The attached document is an all inclusive list of the wells operated by Questar Exploration and Production Company. As of June 14, 2010 QEP Energy Company assumes all rights, duties and obligations as operator of the properties as described on the list

NAME (PLEASE PRINT) Morgan Anderson TITLE Regulatory Affairs Analyst

SIGNATURE Morgan Anderson DATE 6/23/2010

(This space for State use only)

RECEIVED
JUN 28 2010
DIV. OF OIL, GAS & MINING

APPROVED 6/30/2009
Earlene Russell
Division of Oil, Gas and Mining
Earlene Russell, Engineering Technician

(5/2000) (See Instructions on Reverse Side)

Questar Exploration Production Company (N5085) to QEP Energy Company (N3700)
RED WASH
effective June 14, 2010

well_name	sec	twp	rng	api	entity	mineral lease	type	stat	C
RW 34-23B	23	070S	230E	4304715136	5670	Federal	OW	P	
RW 41-23B	23	070S	230E	4304715138	5670	Federal	OW	P	
RW 32-22B	22	070S	230E	4304715139	5670	Federal	OW	P	
RW 43-23B	23	070S	230E	4304715140	5670	Federal	OW	P	
RW 32-17C	17	070S	240E	4304715145	5670	Federal	OW	P	
RW 34-26B	26	070S	230E	4304715148	5670	Federal	GW	TA	
RW 32-14B	14	070S	230E	4304715150	5670	Federal	OW	P	
RW 34-14B	14	070S	230E	4304715152	5670	Federal	OW	S	
RW 23-22B	22	070S	230E	4304715153	5670	Federal	OW	TA	
RW 43-22B	22	070S	230E	4304715155	5670	Federal	OW	P	
RW 32-23B	23	070S	230E	4304715156	5670	Federal	OW	P	
RW 23-13B	13	070S	230E	4304715157	5670	Federal	GW	TA	
RW 34-22B	22	070S	230E	4304715158	5670	Federal	OW	P	
RW 32-13B	13	070S	230E	4304715163	5670	Federal	GW	P	
RW 14-23B	23	070S	230E	4304715165	5670	Federal	OW	S	
RW 14-24A	24	070S	220E	4304715166	17554	Federal	OW	DRL	
RW 21-24B	24	070S	230E	4304715167	5670	Federal	OW	TA	
RW 34-13B	13	070S	230E	4304715168	5670	Federal	OW	P	
RW 21-29C	29	070S	240E	4304715169	5670	Federal	GW	P	
RW 12-17B	17	070S	230E	4304715170	5670	Federal	OW	P	
RW 32-33C	33	070S	240E	4304715171	5670	Federal	GW	P	
RW 14-23A	23	070S	220E	4304715176	5670	Federal	OW	P	
RW 12-18C	18	070S	240E	4304715183	5670	Federal	OW	P	
RW 21-22B	22	070S	230E	4304715186	5670	Federal	GW	TA	
RW 34-18B	18	070S	230E	4304715189	5670	Federal	OW	P	
RW 21-27B	27	070S	230E	4304715191	5670	Federal	OW	TA	
RW 23-22A	22	070S	220E	4304715192	5670	Federal	OW	P	
RW 21-18C	18	070S	240E	4304715193	5670	Federal	OW	P	
RW 12-13B	13	070S	230E	4304715196	5670	Federal	GW	S	
RW 32-18C	18	070S	240E	4304715198	5670	Federal	GW	P	
RWU 77 (21-13B)	13	070S	230E	4304715199	5670	Federal	OW	P	
RW 32-28B	28	070S	230E	4304715200	5670	Federal	OW	P	
RW 12-27B	27	070S	230E	4304715201	5670	Federal	OW	TA	
RW 14-27B	27	070S	230E	4304715202	5670	Federal	OW	P	
RW 41-31B	31	070S	230E	4304715203	5670	Federal	OW	P	
RW 41-27A	27	070S	220E	4304715205	5670	Federal	OW	S	
RW 44-14B	14	070S	230E	4304715206	5670	Federal	GW	P	
RW 43-21B	21	070S	230E	4304715211	5670	Federal	OW	P	
RW 12-22A	22	070S	220E	4304715213	5670	Federal	OW	P	
RW 12-22B	22	070S	230E	4304715218	5670	Federal	OW	P	
RW 34-21B	21	070S	230E	4304715220	5670	Federal	OW	P	
RW 34-15B	15	070S	230E	4304715222	5670	Federal	OW	P	
RW 32-21B	21	070S	230E	4304715226	5670	Federal	OW	P	
RW 21-28B	28	070S	230E	4304715227	5670	Federal	OW	P	

Bonds: BLM = ESB000024
BIA = 956010693
State = 965010695

Questar Exploration Production Company (N5085) to QEP Energy Company (N3700)
RED WASH
effective June 14, 2010

well_name	sec	twp	rng	api	entity	mineral lease	type	stat	C
RW 23-23A	23	070S	220E	4304715228	5670	Federal	OW	P	
RW 32-24A	24	070S	220E	4304715229	5670	Federal	OW	P	
RW 32-28A	28	070S	220E	4304715230	5670	Federal	OW	S	
RW 21-19B	19	070S	230E	4304715233	5670	Federal	OW	P	
RW 43-29A	29	070S	220E	4304715236	5670	Federal	OW	S	C
RW 23-28B	28	070S	230E	4304715237	17525	Federal	OW	P	C
RW 13-13B	13	070S	230E	4304715238	5670	Federal	GW	P	
RW 24-14B	14	070S	230E	4304715239	5670	Federal	OW	P	
RW 41-29A	29	070S	220E	4304715243	5670	Federal	OW	P	
RW 14-15B	15	070S	230E	4304715246	5670	Federal	OW	P	
RW 41-34B	34	070S	230E	4304715250	5670	Federal	OW	P	
RW 41-30B	30	070S	230E	4304715254	5670	Federal	OW	P	
RW 24-22B	22	070S	230E	4304715255	5670	Federal	OW	P	
RW 33-14B	14	070S	230E	4304715257	5670	Federal	OW	P	
RW 21-18B	18	070S	230E	4304715258	5670	Federal	OW	TA	
RW 22-22B	22	070S	230E	4304715260	5670	Federal	OW	TA	C
RW 42-14B	14	070S	230E	4304715264	5670	Federal	OW	P	
RW 14-29B	29	070S	230E	4304715265	5670	Federal	OW	P	
RW 32-30B	30	070S	230E	4304715268	5670	Federal	OW	P	
RW 32-15B	15	070S	230E	4304715270	5670	Federal	OW	P	
RW 12-20B	20	070S	230E	4304715272	5670	Federal	OW	S	
RW 12-28B	28	070S	230E	4304715274	5670	Federal	OW	P	
RW 32-26B	26	070S	230E	4304715275	5670	Federal	GW	TA	
RW 31-28B	28	070S	230E	4304715283	5670	Federal	OW	TA	
RW 34-30B	30	070S	230E	4304715288	5670	Federal	OW	P	
RW 23-26B	26	070S	230E	4304715290	5670	Federal	GW	S	
RW 41-33A	33	070S	220E	4304715294	5670	Federal	OW	P	
RW 43-24B	24	070S	230E	4304715295	5670	Federal	GW	TA	
RW 12-14B	14	070S	230E	4304715296	5670	Federal	OW	S	
RW 32-28C	28	070S	240E	4304715302	5670	Federal	GW	P	
RW 23-25A	25	070S	220E	4304715305	5670	Federal	OW	P	
RW 41-8F	08	080S	240E	4304720014	5670	Federal	GW	P	
RW 44-21C	21	070S	240E	4304730149	5670	Federal	GW	S	
RW 13-27B	27	070S	230E	4304730199	5670	Federal	OW	TA	
RW 21-34B	34	070S	230E	4304730258	5670	Federal	OW	P	
RW 43-26B	26	070S	230E	4304730259	5670	Federal	OW	TA	
RW 14-18C	18	070S	240E	4304730309	5670	Federal	OW	P	
RW 12-26B	26	070S	230E	4304730311	5670	Federal	OW	TA	
RW 32-24B	24	070S	230E	4304730313	5670	Federal	OW	P	
RW 34-18C	18	070S	240E	4304730314	5670	Federal	OW	P	
RW 21-19C	19	070S	240E	4304730340	5670	Federal	GW	P	
RW 14-25B	25	070S	230E	4304730341	5670	Federal	OW	P	
RW 32-35B	35	070S	230E	4304730342	5670	Federal	OW	TA	
RW 12-36B	36	070S	230E	4304730344	5670	Federal	OW	S	

Bonds: BLM = ESB000024
BIA = 956010693
State = 965010695

Questar Exploration Production Company (N5085) to QEP Energy Company (N3700)
RED WASH
effective June 14, 2010

well_name	sec	twp	rng	api	entity	mineral lease	type	stat	C
RW 22-14B	14	070S	230E	4304730345	5670	Federal	OW	P	
RW 42-13B	13	070S	230E	4304730346	5670	Federal	OW	P	
RW 23-19C	19	070S	240E	4304730348	5670	Federal	GW	P	
RW 22-18C	18	070S	240E	4304730387	5670	Federal	OW	P	
RW 22-17C	17	070S	240E	4304730388	5670	Federal	GW	P	
RW 44-26B	26	070S	230E	4304730520	5670	Federal	GW	P	
RW 42-27B	27	070S	230E	4304731051	5670	Federal	OW	TA	
RW 44-27B	27	070S	230E	4304731053	5670	Federal	OW	TA	
RW 44-23B	23	070S	230E	4304731054	5670	Federal	GW	P	
RW 11-35B	35	070S	230E	4304731079	5670	Federal	OW	P	
RW 22-35B	35	070S	230E	4304731082	5670	Federal	OW	P	
RW 33-23B	23	070S	230E	4304731476	5670	Federal	GW	TA	
RW 11-24B	24	070S	230E	4304731477	5670	Federal	OW	P	
RW 42-21B	21	070S	230E	4304731478	5670	Federal	OW	P	
RW 13-24B	24	070S	230E	4304731517	5670	Federal	OW	P	
RW 42-23B	23	070S	230E	4304731576	5670	Federal	GW	TA	
RW 12-35B	35	070S	230E	4304731578	5670	Federal	OW	S	
RW 24-15B	15	070S	230E	4304731579	5670	Federal	OW	P	
RW 24-18C	18	070S	240E	4304731582	5670	Federal	GW	P	
RW 43-15B	15	070S	230E	4304731682	17643	Federal	GW	DRL	C
RW 34-17B	17	070S	230E	4304731819	5670	Federal	OW	P	
RW 41-4F	04	080S	240E	4304732538	5670	Federal	GW	TA	
RW 23-23C	23	070S	240E	4304732629	5670	Federal	GW	P	
RW 14-17B	17	070S	230E	4304732738	5670	Federal	OW	P	
RW 32-17B	17	070S	230E	4304732981	5670	Federal	OW	P	
RW 32-18B	18	070S	230E	4304733018	5670	Federal	OW	P	
RW 42-20B	20	070S	230E	4304733490	5670	Federal	OW	P	
RW 22-20B	20	070S	230E	4304733491	5670	Federal	OW	P	
RW 24-19B	19	070S	230E	4304733492	5670	Federal	OW	P	
RW 22-21B	21	070S	230E	4304733522	5670	Federal	OW	S	
RW 24-20B	20	070S	230E	4304733523	5670	Federal	OW	P	
RW 44-19B	19	070S	230E	4304733524	5670	Federal	OW	P	
RW 44-20B	20	070S	230E	4304733525	5670	Federal	OW	P	
RW 24-18B	18	070S	230E	4304733554	5670	Federal	OW	P	
RW 42-19B	19	070S	230E	4304733556	5670	Federal	OW	P	
RW 22-19B	19	070S	230E	4304733559	5670	Federal	OW	P	
RW 23-24A	24	070S	220E	4304733567	5670	Federal	OW	P	
RW 42-24A	24	070S	220E	4304733569	5670	Federal	OW	P	
RW 21-25A	25	070S	220E	4304733576	5670	Federal	OW	P	
RW 41-25A	25	070S	220E	4304733579	5670	Federal	OW	P	
RW 21-24A	24	070S	220E	4304733592	5670	Federal	OW	P	
RW 44-18B	18	070S	230E	4304733594	5670	Federal	OW	P	
RW 41-24A	24	070S	220E	4304733769	5670	Federal	OW	P	
RW 42-30B	30	070S	230E	4304733771	5670	Federal	OW	S	

Bonds: BLM = ESB000024
BIA = 956010693
State = 965010695

Questar Exploration Production Company (N5085) to QEP Energy Company (N3700)
RED WASH
effective June 14, 2010

well_name	sec	twp	rng	api	entity	mineral lease	type	stat	C
RWU 44-30B	30	070S	230E	4304733772	5670	Federal	OW	P	
RW 22-25A	25	070S	220E	4304733786	5670	Federal	OW	P	
RW 34-27C	27	070S	240E	4304735045	5670	Federal	GW	P	
RW 34-22C	22	070S	240E	4304735098	5670	Federal	GW	P	
RW 34-23AG	23	070S	220E	4304735668	5670	Federal	OW	P	
RWU 32-27AG	27	070S	220E	4304735670	5670	Federal	OW	P	
RW 14-34AMU	34	070S	220E	4304735671	14277	Federal	GW	P	
RW 44-08FG	08	080S	240E	4304736349	15261	Federal	GW	P	
RW 34-34 AD	34	070S	220E	4304736351	16177	Federal	GW	P	
RW 33-31 BD	31	070S	230E	4304736357		Federal	GW	APD	C
RW 13-31 BD	31	070S	230E	4304736358		Federal	GW	APD	C
RW 21-26AD	26	070S	220E	4304736768	5670	Federal	OW	OPS	C
RW 43-26AG	26	070S	220E	4304736769	16575	Federal	OW	OPS	C
RW 43-23AG	23	070S	220E	4304736770	5670	Federal	OW	OPS	C
RW 41-26AG	26	070S	220E	4304736818	5670	Federal	OW	OPS	C
RW 04-25B	25	070S	230E	4304736982	17224	Federal	OW	P	
RW 34-27ADR	27	070S	220E	4304739445	16330	Federal	GW	P	
RW 32-29CD	29	070S	240E	4304739854		Federal	GW	APD	C
RW 24-10FD	10	080S	240E	4304739963		Federal	GW	APD	C
RW 34-20CD	20	070S	240E	4304739964		Federal	GW	APD	C
RW 32-20CD	20	070S	240E	4304739965		Federal	GW	APD	
RW 24-21CD	21	070S	240E	4304739966		Federal	GW	APD	C
RW 41-28CD	28	070S	240E	4304739967		Federal	GW	APD	C
RW 41-33CD	33	070S	240E	4304739968		Federal	GW	APD	C
RW 14-35 AMU	35	070S	220E	4304740051		Federal	GW	APD	C
RW 44-35 AMU	35	070S	220E	4304740052		Federal	GW	APD	
RW 12-17FG	17	080S	240E	4304740602		Federal	GW	APD	C

Bonds: BLM = ESB000024
BIA = 956010693
State = 965010695

United States Department of the Interior

BUREAU OF LAND MANAGEMENT
Utah State Office
P.O. Box 45155
Salt Lake City, UT 84145-0155
http://www.blm.gov/ut/st/en.html

TAKE PRIDE IN AMERICA

IN REPLY REFER TO:
3100
(UT-922)

JUL 28 2010

Memorandum

To: Vernal Field Office, Price Field Office, Moab Field Office

From: Chief, Branch of Minerals Roger L Bankert

Subject: Name Change Recognized

Attached is a copy of the Certificate of Name Change issued by the Texas Secretary of State and a decision letter recognizing the name change from the Eastern States Office. We have updated our records to reflect the name change in the attached list of leases.

The name change from **Questar Exploration and Production Company** into **QEP Energy Company** is effective June 8, 2010.

cc: MMS
UDOGM

RECEIVED
AUG 16 2010
DIV. OF OIL, GAS & MINING