API Well Number: 43037500310000

STATE OF UTAH
DEPARTMENT OF NATURAL RESOURCES
DIVISION OF OIL, GAS AND MINING

FORM 3

AMENDED REPORT ☑

APPLICATION FOR PERMIT TO DRILL

1. WELL NAME and NUMBER
TOHONADLA 1-F

2. TYPE OF WORK
DRILL NEW WELL ■ REENTER P&A WELL ○ DEEPEN WELL ○

3. FIELD OR WILDCAT
TOHONADLA

4. TYPE OF WELL
Oil Well Coalbed Methane Well: NO

5. UNIT or COMMUNITIZATION AGREEMENT NAME

6. NAME OF OPERATOR
NAVAJO NATION OIL & GAS CO

7. OPERATOR PHONE
303 534-8300

8. ADDRESS OF OPERATOR
P.O. Box 4439, Window Rock, AZ, 86515

9. OPERATOR E-MAIL
LGerminario@nnogc.com

10. MINERAL LEASE NUMBER (FEDERAL, INDIAN, OR STATE)
1420603270

11. MINERAL OWNERSHIP
FEDERAL ○ INDIAN ■ STATE ○ FEE ○

12. SURFACE OWNERSHIP
FEDERAL ○ INDIAN ■ STATE ○ FEE ○

13. NAME OF SURFACE OWNER (if box 12 = 'fee')

14. SURFACE OWNER PHONE (if box 12 = 'fee')

15. ADDRESS OF SURFACE OWNER (if box 12 = 'fee')

16. SURFACE OWNER E-MAIL (if box 12 = 'fee')

17. INDIAN ALLOTTEE OR TRIBE NAME (if box 12 = 'INDIAN')
NAVAJO NATION

18. INTEND TO COMMINGLE PRODUCTION FROM MULTIPLE FORMATIONS
YES ■ (Submit Commingling Application) NO ○

19. SLANT
VERTICAL ■ DIRECTIONAL ○ HORIZONTAL ○

20. LOCATION OF WELL	FOOTAGES	QTR-QTR	SECTION	TOWNSHIP	RANGE	MERIDIAN
LOCATION AT SURFACE	2371 FNL 2287 FWL	SENW	1	42.0 S	21.0 E	S
Top of Uppermost Producing Zone	2371 FNL 2287 FWL	SENW	1	42.0 S	21.0 E	S
At Total Depth	2371 FNL 2287 FWL	SENW	1	42.0 S	21.0 E	S

21. COUNTY
SAN JUAN

22. DISTANCE TO NEAREST LEASE LINE (Feet)
269

23. NUMBER OF ACRES IN DRILLING UNIT
320

25. DISTANCE TO NEAREST WELL IN SAME POOL (Applied For Drilling or Completed)
1282

26. PROPOSED DEPTH
MD: 6850 TVD: 6850

27. ELEVATION - GROUND LEVEL
4760

28. BOND NUMBER
RLB0006712

29. SOURCE OF DRILLING WATER / WATER RIGHTS APPROVAL NUMBER IF APPLICABLE
09-135

Hole, Casing, and Cement Information

String	Hole Size	Casing Size	Length	Weight	Grade & Thread	Max Mud Wt.	Cement	Sacks	Yield	Weight
COND	20	16	0 - 60	0.0	Unknown	0.0	Unknown	0	0.0	0.0
SURF	12.25	8.625	0 - 1400	24.0	K-55 ST&C	12.4	Halliburton Light , Type Unknown	325	1.95	12.4
PROD	7.785	5.5	0 - 6850	17.0	J-55 LT&C	10.0	Halliburton Light , Type Unknown	500	1.95	12.4
							Premium Lite High Strength	305	1.26	15.2

ATTACHMENTS

VERIFY THE FOLLOWING ARE ATTACHED IN ACCORDANCE WITH THE UTAH OIL AND GAS CONSERVATION GENERAL RULES

- ☑ WELL PLAT OR MAP PREPARED BY LICENSED SURVEYOR OR ENGINEER
- ☑ COMPLETE DRILLING PLAN
- ☐ AFFIDAVIT OF STATUS OF SURFACE OWNER AGREEMENT (IF FEE SURFACE)
- ☐ FORM 5. IF OPERATOR IS OTHER THAN THE LEASE OWNER
- ☐ DIRECTIONAL SURVEY PLAN (IF DIRECTIONALLY OR HORIZONTALLY DRILLED)
- ☑ TOPOGRAPHICAL MAP

NAME Lauren Germinario **TITLE** Land Manager **PHONE** 303 534-8300

SIGNATURE **DATE** 09/04/2012 **EMAIL** lgerminario@nnogc.com

API NUMBER ASSIGNED
43037500310000

APPROVAL
Permit Manager

RECEIVED: October 17, 2012

NNOGC Exploration and Production LLC
Tohonadla 1-F
2371' FNL & 2287' FWL
Sec. 1, T. 42 S., R. 21 E.
San Juan County, Utah

Drilling Program

1. FORMATION TOPS

The estimated tops of important geologic markers are:

Formation	GL Depth	KB Depth	Elevation
Carmel Sandstone	0'	10'	+4,760'
Navajo Sandstone	280'	290'	+4,480'
Kayenta Sandstone	715'	725'	+4,045'
Wingate Sandstone	760'	770'	+4,000'
Chinle Shale	1,187'	1,197'	+3,573'
Shinarump Sandstone	1,745'	1,755'	+3,015'
Moenkopi Sand & Mud Stones	2,025'	2,035'	+2,735'
DeChelly Ss/Mdst/Shale	2,210'	2,220'	+2,550'
Organ Rock Shale/Sltst/Ss	2,410'	2,420'	+2,350'
Lower Cutler Slts/Ss/Shale	3,085'	3,095'	+1,675'
Honaker Trail Ls/Sltst/Shale	4,160'	4,170'	+600'
Paradox Ls/Sltst/Marls/Shale	4,710'	4,720'	+50'
Upper Ismay Ls/Dolo/Marls/Shale	5,011'	5,021'	-251'
Lower Ismay Ls/Dolo/Marls/Shale	5,099'	5,109'	-339'
Desert Creek Ls/Dolo/Marls/Shale	5,185'	5,195'	-425'
Barker Creek Ls/Dolo/Anhy/Shale	5,547'	5,557'	-787'
Pinkerton Trail Ls/Dolo/Anhy/Shale	5,791'	5,801'	-1,031'
Leadville Limestone/Dolomite	5,830'	5,840'	-1,070'
Total Depth (TD)	6,850'	6,865'	-2,090'

2. NOTABLE ZONES

Desert Creek and Ismay oil production is the primary goal. Upper Leadville oil production is the secondary goal. Oil and gas shows which appear to the well

geologist to be commercial will be tested. All fresh water and prospectively valuable minerals will be recorded by depth and protected with casing and cement. Likely fresh water zones are the Glen Canyon group of sandstones.

3. PRESSURE CONTROL

A 13-5/8" 3,000 psi double ram and annular preventer with a 3,000 psi choke manifold will be used. A diagram of a typical BOP is on Page 3. Actual model will not be known until bid is let. Procedures are ...

- Nipple up BOP and all equipment
  - Test to 250 #/3,000#
  - Test Hydril to 2,000 psi
  - Log in I. A. D. C. book
- Drill 1/2 of shoe joint
  - Test to 1,500 psi for 30 minutes
  - Log in I. A. D. C. book
- Activate BOPs every 24 hours or on trips and log in I. A. D. C. book
- Install hand wheels and lay straight flare line before drilling out
- Conduct weekly BOP drills with each crew and log in I. A. D. C. book
- Have floor valve and wrench on floor at all times
  - Floor valve must be in open position
- Before drilling surface casing shoes, blind rams will be closed. BOP and surface casing will be pressure tested to 1,500 psi for a total test time of 30 minutes if not previously tested by Halliburton during cement job.
- Studs on all well head and BOP flanges will be checked for tightness weekly
- Hand wheels for locking screws will be installed and operational
- Entire BOP and well head assembly will be kept clean of mud
- A drill stem safety valve in the open position will be available
- Call BLM at (505 599-8900) and the Utah Division of Oil, Gas, & Mining at (801 538-5340) before testing BOPs

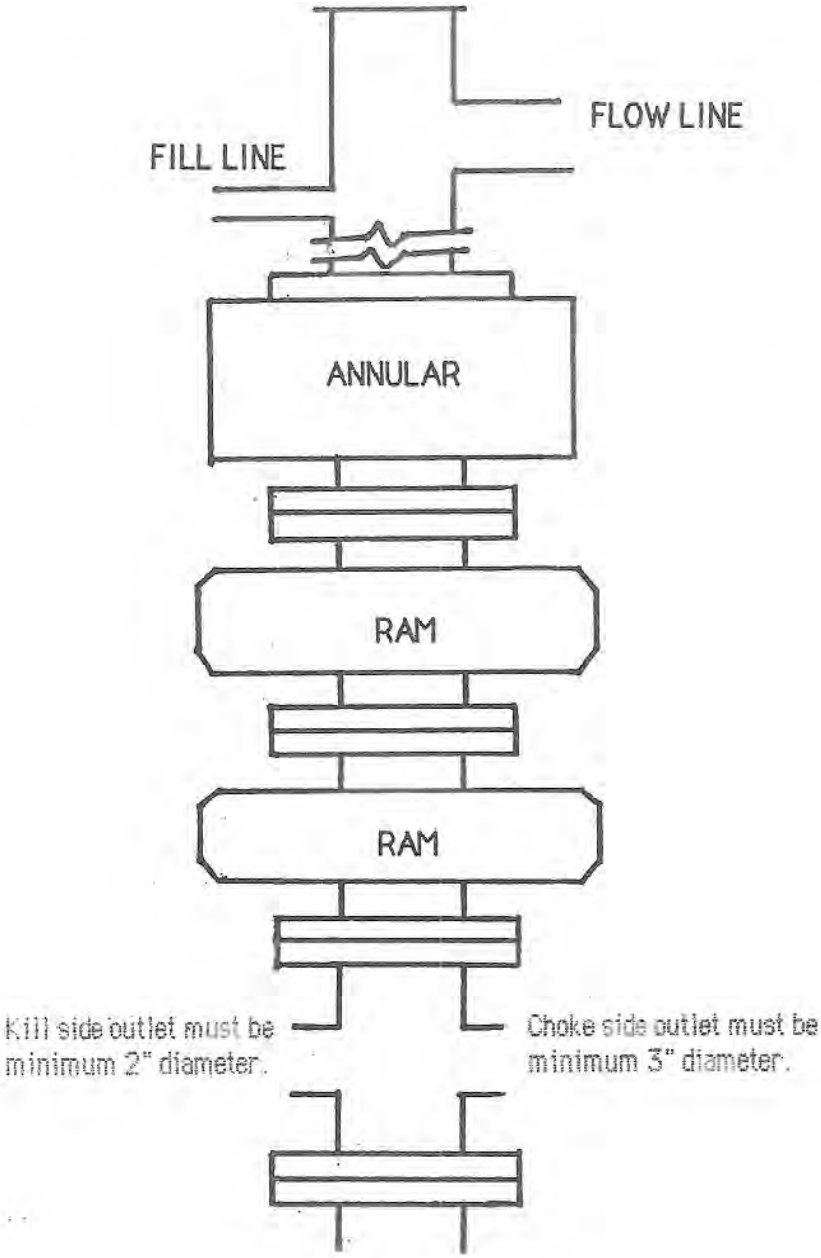

Kill line will be minimum 2" diameter and have 2 valves, one of which shall be a minimum 2" check valve.

TYPICAL BOP STACK
& CHOKE MANIFOLD

There will be at least 2 chokes and 2 choke line valves (3" minimum). The choke line will be 3" in diameter. There will be a pressure gauge on the choke manifold.

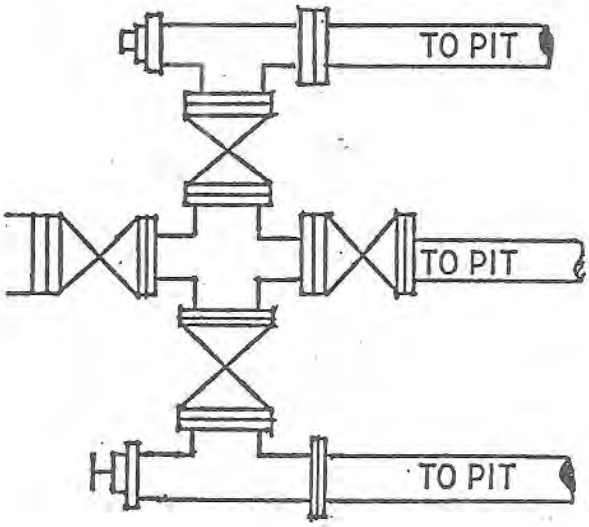

Upper kelly cock will have handle available.
Safety valve and subs will fit all drill string connections in use.
All BOPE connections subjected to well pressure will be flanged, welded, or clamped.

4. CASING & CEMENT

Hole Size	O. D.	Weight	Grade	Age	Coupling	Burst/Collapse	Depth Set
20"	16"		Conductor	New			60'
12-1/4"	8-5/8"	24#	J or K-55	New	S T & C	2,950/1,370	1,400'
7-7/8"	5-1/2"	17#	J or K-55	New	L T & C	5,320/4,910	6,850'

Conductor pipe will be cemented to the surface with ready-mix.

Surface casing will be cemented to the surface with ≈50% excess. Lead with ≈325 sacks (≈633 cubic feet) Halliburton light with 5 pounds per sack gilsonite + 1/4 pound per sack cellophane mixed at 12.4 pounds per gallon and 1.95 cubic feet per sack. Tail with ≈200 sacks (≈238 cubic feet) standard cement + 1% $CaCl_2$ + 1/4 pound per sack cellophane mixed at 15.6 pounds per gallon and 1.19 cubic feet per sack. Centralizers will be placed ≈5' off the bottom and on the first three joints and the fifth joint.

Production casing will be cemented with ≈40% excess to ≈1,200' (i. e., ≥200' above surface casing shoe). Lead with ≈510 sacks (≈994 cubic feet) Halliburton light with 5 pounds per sack gilsonite + 1/4 pound per sack cellophane mixed at 12.4 pounds per gallon and 1.95 cubic feet per sack. Tail with ≈335 sacks (≈422 cubic feet) premium with 5 pounds per sack gilsonite + 0.6% Halad 9 + 0.25 CFR-3 mixed at 15.2 pounds per gallon and 1.26 cubic feet per sack. Centralizers will be set on the shoe joint, top of the second and third joints, and continue through and above pay zones at ≈90' intervals.

5. MUD PROGRAM

Interval	Weight	Viscosity	Fluid Loss	Type
0 -1,400'	8.3 - 8.7	27 - 32	N/C	Fresh H_2O gel lime spud mud, pH 9
1,400' - TD	8.4 - 10.0	38 - 40	8 cc	Fresh water gel & PHPA, SAPP, etc.

Cuttings will be collected every ≈30' from the surface to ≈5,500'. Cuttings will be collected every ≈10' from ≈5,500' to TD.

6. CORES, LOGS, & TESTS

Cores may be cut depending upon shows, most likely in the Desert Creek. GR - Sonic and DLL-Micro-SFL log suites will be run from TD to the surface. FDC-CNL logs will be run from TD to ≈4,000'. No drill stem tests are currently planned.

A geologist or mud logger will be on site from ≈4,000' to TD.

7. DOWN HOLE CONDITIONS

No abnormal temperatures or abnormal pressures are expected. Maximum expected bottom hole pressure will be ≈2,945 psi. Hydrogen sulfide is expected in the Mississippian, just below the Pinkerton. A contingency plan is on file.

8. OTHER INFORMATION

The anticipated spud date is January 21, 2012. It is expected it will take ≈3 weeks to drill and ≈2 weeks to complete the well.

Surface Use Plan

1. DIRECTIONS (See PAGES 11 - 13)

From the junction of US 163 and US 191 west of Bluff ....
Go South 8-1/4 miles on US 191 to the equivalent of mile post 13.1
Then turn left and go North 1/3 mile on a sandy road
Then bear right and go Northeast 0.4 mile on a sandy road
Then turn right and go Southeast 0.4 mile on a sandy road to the 1-E pad
Then turn left and go East 1,642.2' cross country to the proposed 1-F pad

Roads will be maintained to at least equal to their present condition.

2. ROAD WORK (See PAGES 12 & 13)

The 1,642.2' of new road will have a ≈14' wide running surface and will be rocked where needed. No culvert, vehicle turn out, cattle guard, or road upgrade is needed. Maximum disturbed width = 20'. Maximum cut or fill = 11.7'. Maximum grade = 10%. No upgrade is needed for the existing road.

3. EXISTING WELLS (See PAGE 14)

Five oil and three plugged wells are within a mile radius. There are no water, gas or injection wells within a mile radius.

4. PROPOSED PRODUCTION FACILITIES (See PAGES 12 & 13)

A well head and gas powered pump will be installed on the pad. Both will be painted a flat Carlsbad tan. A 1,642.2' long ≈4" O. D. buried pipeline will be

laid west parallel to the road to the producing 1-E pad. Maximum land use width will be 40' (includes all of the new road). The pipeline will be buried ≈36" deep.

5. WATER SUPPLY

Water will be trucked from Monument Resources' well on private land in 30-40s-22e near Bluff. Water right number is 09-135.

6. CONSTRUCTION METHODS & MATERIALS (See PAGES 15 - 17)

The top 6" of soil and brush will be stripped and stockpiled southeast of the pad. The pit subsoil will be piled southeast of the pit and separate from the topsoil. A diversion ditch will be cut south and east of the piles and pad. A minimum 12 mil plastic liner will be installed in the reserve pit. The reserve pit will be fenced sheep tight on 3 sides with woven wire fence topped with barbed wire. The fourth side will be fenced once the rig moves off. The fence will be kept in good repair while the pit dries. Once dry, contents of the reserve pit will be buried in place.

Rock will be bought and trucked from private land near Bluff.

7. WASTE DISPOSAL

All trash will be placed in a portable trash cage and hauled to the county landfill. Human waste will be disposed of in chemical toilets. Toilet contents will be hauled to a state approved dump station off the reservation.

8. ANCILLARY FACILITIES

There will be no air strip or camp. Camper trailers will be parked on the pad for the company man, tool pusher, and mud logger.

9. WELL SITE LAYOUT

See PAGES 15 - 17 for drawings of the well pad, cross section, cut and fill diagram, reserve pit, trash cage, access onto the location, parking, living facilities, and rig orientation.

10. RECLAMATION

Reclamation starts once the reserve pit is dry, at which point it will be back filled. Liner top will be folded over contents and covered with ≥24" of dirt. The reserve pit and any pad areas not needed for producing the well will be reclaimed as an interim measure. Once the well is plugged, the remainder of the pad and road will be reclaimed.

All reclamation will leave the terrain with a natural shape, slopes will be no steeper than 3 to 1, subsoil will be used to fill the reserve pit, all compacted areas will be ripped ≥12" deep with the contour, topsoil will be spread across all compacted areas and harrowed with the contour. A seed mix will be drilled as prescribed by the Navajo Nation, BIA, or BLM. Weeds will be controlled in accordance with Tribal, BIA, or BLM requirements.

11. SURFACE OWNER

All construction will be on Navajo Tribal surface. Project Review Office phone

is (928) 871-6447. Address is P. O. Box 2249, Window Rock, AZ 86515. Total land use will be:

Well Site: 205' x 270' = 1.27 acres
+ Road & Pipeline: 40' x 1,642.2' = 1.51 acres
Total land use = 2.78 acres

12. OTHER INFORMATION

Blue Mountain Hospital is a ≈3/4 hour drive away in Blanding at 802 South and 200 West. Hospital phone number is (435) 678-3993.

Bertha Spencer (BIA), Esther Kee (Navajo Nation), Marcella Martinez (BLM), John Hatch (NNOGC), and Charles Black (Permits West) conducted an on site inspection on August 24, 2011.

13. REPRESENTATION & CERTIFICATION

I hereby certify that I, or someone under my direct supervision, have inspected the drill site and access route proposed herein; that I am familiar with the conditions which currently exist; that I have full knowledge of state and Federal laws applicable to this operation; that the statements made in this APD package are, to the best of my knowledge, true and correct; and that the work associated with the operations proposed herein will be performed in conformity with this APD package and the terms and conditions under which it is approved. I also certify that I, or the company I represent, am responsible for the operations conducted under this application. These statements are subject to the provisions of 18 U. S. C. 1001 for the filing of false statements. Executed this 8th day of October, 2011.

Brian Wood, Consultant
Permits West, Inc.
37 Verano Loop, Santa Fe, NM 87508
(505) 466-8120 FAX: (505) 466-9682 Mobile: (505) 699-2276

The field representative will be:

Scott Daves
NNOGC Exploration and Production LLC
1675 Broadway, Suite 1100
Denver, CO 80202
(303) 534-8300

API Well Number: 43037500310000

Well Location Plat

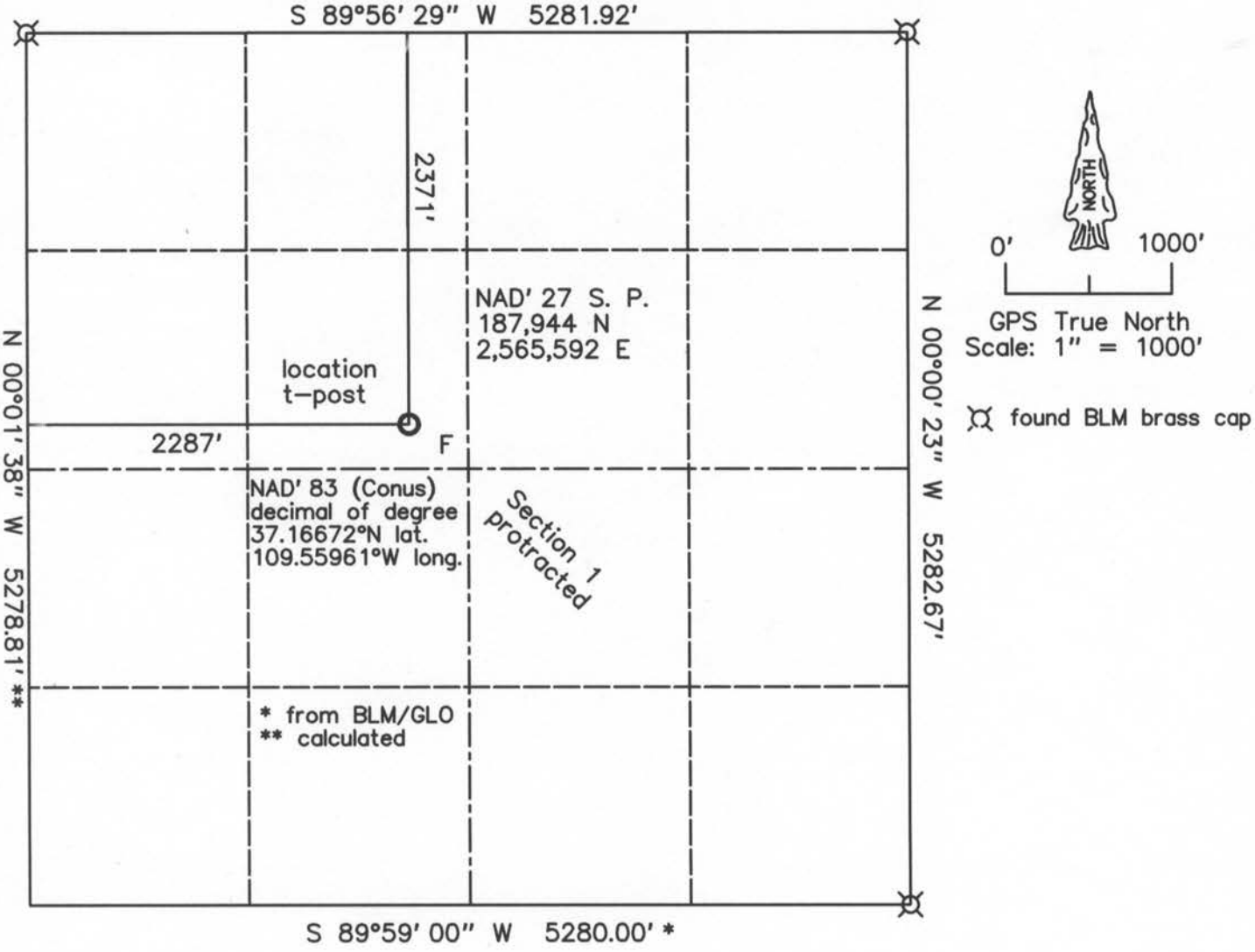

Location Description –
NNOGC Exploration and Production LLC
Tohonadla 1–F
2371' FNL & 2287' FWL
Section 1, T.42 S., R.21 E., SLM
4760' ground elevation NAVD' 88
San Juan County, UT

REGISTERED LAND SURVEYOR
GERALD G. HUDDLESTON
No. 161297
STATE OF UTAH

The above and plat is correct to my knowledge and belief
Utah Land Surveyor 161297.

date: 07/07/2011

HUDDLESTON LAND SURVEYING – POD KK, CORTEZ, CO 81321 – 970 565 3330

RECEIVED: September 04, 2012

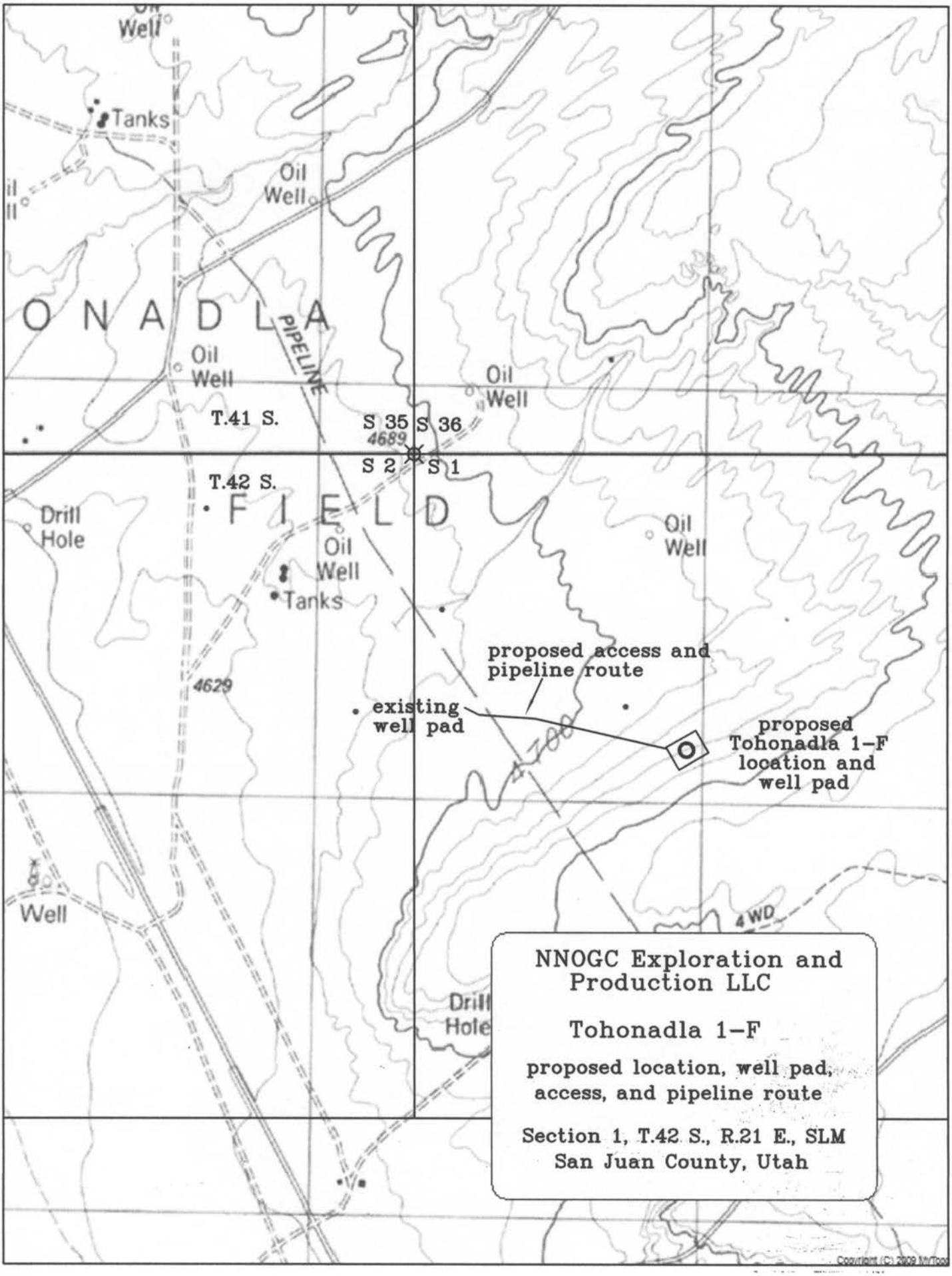

RECEIVED: September 04, 2012

API Well Number: 43037500310000

NAVAJO NATION OIL & GAS COMPANY

EXPLORATION & PRODUCTION LLC

1675 Broadway, Suite 1100 • Denver, Colorado • 80202

Telephone (303) 534-8300 • FAX (303) 534-1405

September 4, 2012

Utah Department of Natural Resources
Division of Oil, Gas, and Mining
Diana Mason
P.O. Box 145801
Salt Lake City, Utah 84114-5801

Dear Diana:

RE: EXCEPTION TO LOCATION
Well Name: Tohonadla 1-F
APD Number: 5463
Lease No.: 14-20-603-270
Operator: NAVAJO NATION OIL & GAS CO

Pursuant to R649-3-2, I would like to request an exception for the location of the above referenced well.

The location of the proposed well is not in the center of the quarter-quarter in Section 1: Township 42 South, Range 21 East SLPM, San Juan County, Utah. The site of this proposed well is on Navajo Tribal land and the Navajo Nation is the only owner within 460 feet of the proposed well.

The Navajo Nation Oil & Gas Company has received approval from the BIA, BLM, the Navajo Nation and NNEPA for this proposed well on Navajo Tribal Trust land. The reason for this particular well location is for production in the Desert Creek and Ismay formations. Under the terms of the Navajo Nation Tribal Lease, NNOGC has the obligation to develop these mineral resources.

The need for this project is established under the Federal Onshore Oil & Gas Leasing Reform Act of 1987 to extract mineral resources from Indian Tribal lease land for oil and gas development.

Attached to the Application for Permit to Drill is a well location plat map showing the siting of the proposed well.

Should you require any additional information to approve this exception, please contact me at (303) 534-8300.

Sincerely,

Katie Hynes

Katie Hynes
Associate Landman

API Well Number: 43037500310000

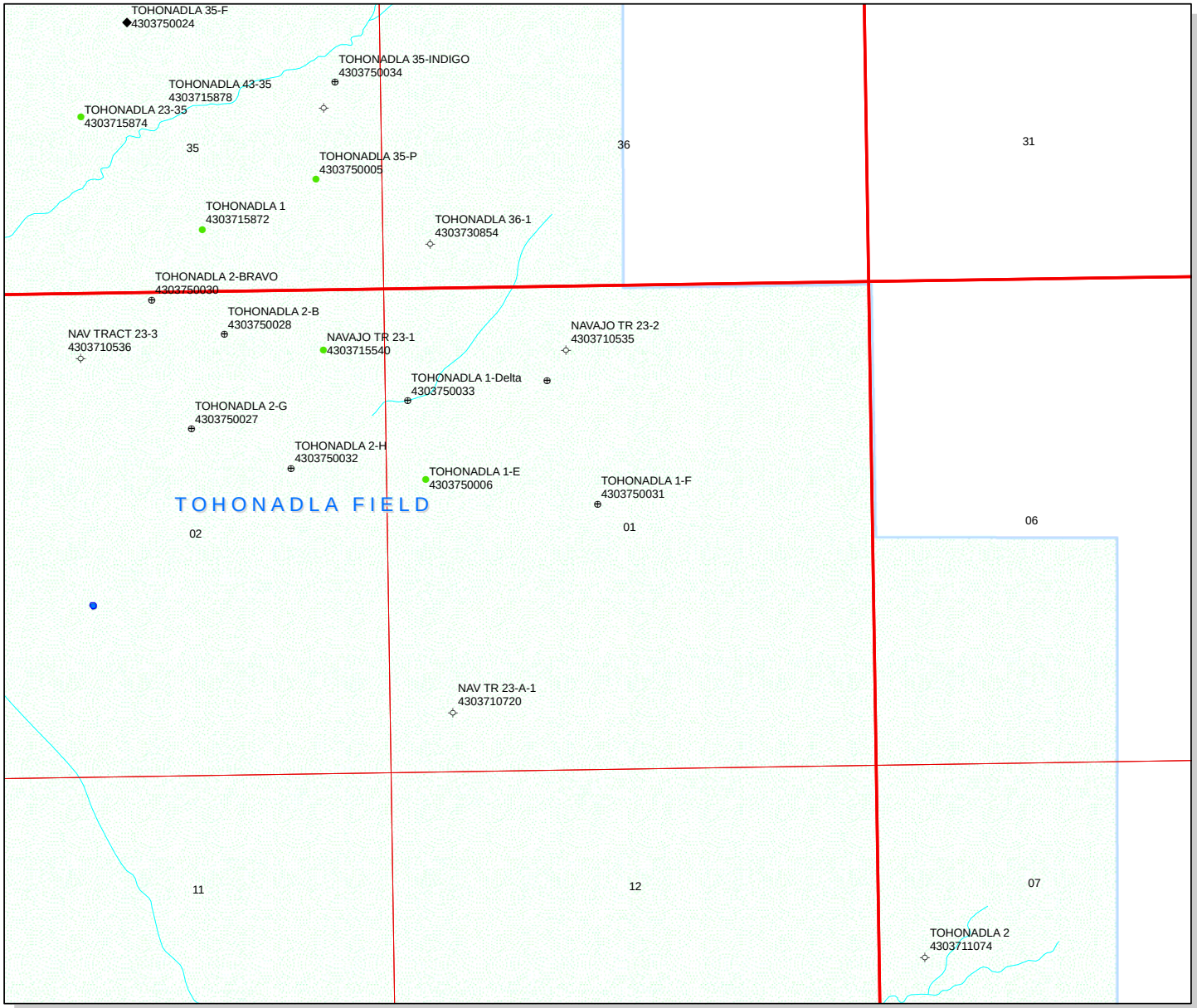

API Number: 4303750031

Well Name: TOHONADLA 1-F

Township T42.0S Range R21.0E Section 01

Meridian: SLBM

Operator: NAVAJO NATION OIL & GAS CO

Map Prepared:
Map Produced by Diana Mason

Units
STATUS
- ACTIVE
- EXPLORATORY
- GAS STORAGE
- NF PP OIL
- NF SECONDARY
- PI OIL
- PP GAS
- PP GEOTHERML
- PP OIL
- SECONDARY
- TERMINATED

Fields
STATUS
- Unknown
- ABANDONED
- ACTIVE
- COMBINED
- INACTIVE
- STORAGE
- TERMINATED

Wells Query
Status
- APD - Aproved Permit
- DRL - Spuded (Drilling Commenced)
- GIW - Gas Injection
- GS - Gas Storage
- LOC - New Location
- OPS - Operation Suspended
- PA - Plugged Abandoned
- PGW - Producing Gas Well
- POW - Producing Oil Well
- SGW - Shut-in Gas Well
- SOW - Shut-in Oil Well
- TA - Temp. Abandoned
- TW - Test Well
- WDW - Water Disposal
- WIW - Water Injection Well
- WSW - Water Supply Well
- Bottom Hole Location - OilGasDb

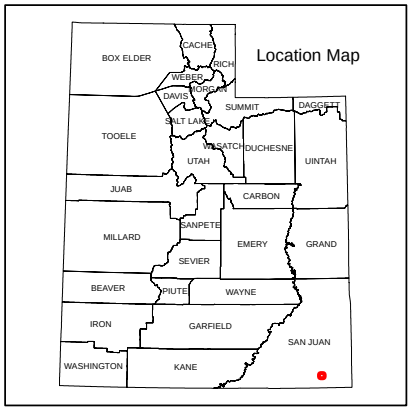

1,400 700 0 1,400 Feet

1:13,484

RECEIVED: September 05, 2012

API Well Number: 43037500310000

WORKSHEET
APPLICATION FOR PERMIT TO DRILL

APD RECEIVED: 9/4/2012 **API NO. ASSIGNED:** 43037500310000
WELL NAME: TOHONADLA 1-F
OPERATOR: NAVAJO NATION OIL & GAS CO (N2550) **PHONE NUMBER:** 303 534-8300
CONTACT: Lauren Germinario

PROPOSED LOCATION: SENW 01 420S 210E **Permit Tech Review:** ✔

SURFACE: 2371 FNL 2287 FWL **Engineering Review:** ✔

BOTTOM: 2371 FNL 2287 FWL **Geology Review:** ✔

COUNTY: SAN JUAN
LATITUDE: 37.16665 **LONGITUDE:** -109.55953
UTM SURF EASTINGS: 627890.00 **NORTHINGS:** 4114331.00
FIELD NAME: TOHONADLA
LEASE TYPE: 2 - Indian
LEASE NUMBER: 1420603270 **PROPOSED PRODUCING FORMATION(S):** LEADVILLE
SURFACE OWNER: 2 - Indian **COALBED METHANE:** NO

RECEIVED AND/OR REVIEWED:

- ✔ **PLAT**
- ✔ **Bond:** INDIAN - RLB0006712
- ☐ **Potash**
- ☐ **Oil Shale 190-5**
- ☐ **Oil Shale 190-3**
- ☐ **Oil Shale 190-13**
- ✔ **Water Permit:** 09-135
- ☐ **RDCC Review:**
- ☐ **Fee Surface Agreement**
- ✔ **Intent to Commingle**

Commingling Approved

LOCATION AND SITING:

- ☐ **R649-2-3.**

Unit:

- ☐ **R649-3-2. General**
- ✔ **R649-3-3. Exception**
- ✔ **Drilling Unit**

Board Cause No: R649-3-3
Effective Date:
Siting:

- ☐ **R649-3-11. Directional Drill**

Comments: Presite Completed

Stipulations:
1 - Exception Location - dmason
4 - Federal Approval - dmason
14 - Commingling Temporary Denial - ddoucet
23 - Spacing - dmason

RECEIVED: October 17, 2012

GARY R. HERBERT
Governor

GREGORY S. BELL
Lieutenant Governor

State of Utah

DEPARTMENT OF NATURAL RESOURCES

MICHAEL R. STYLER
Executive Director

Division of Oil, Gas and Mining

JOHN R. BAZA
Division Director

Permit To Drill

****

Well Name: TOHONADLA 1-F
API Well Number: 43037500310000
Lease Number: 1420603270
Surface Owner: INDIAN
Approval Date: 10/17/2012

Issued to:
NAVAJO NATION OIL & GAS CO, P.O. Box 4439, Window Rock, AZ 86515

Authority:
Pursuant to Utah Code Ann. 40-6-1 et seq., and Utah Administrative Code R649-3-1 et seq., the Utah Division of Oil, Gas and Mining issues conditions of approval, and permit to drill the listed well. This permit is issued in accordance with the requirements of R649-3-3. The expected producing formation or pool is the LEADVILLE Formation(s), completion into any other zones will require filing a Sundry Notice (Form 9). Completion and commingling of more than one pool will require approval in accordance with R649-3-22.

Duration:
This approval shall expire one year from the above date unless substantial and continuous operation is underway, or a request for extension is made prior to the expiration date

Exception Location:
Appropriate information has been submitted to DOGM and administrative approval of the requested exception location is hereby granted.

General:
Compliance with the requirements of Utah Admin. R. 649-1 et seq., the Oil and Gas Conservation General Rules, and the applicable terms and provisions of the approved Application for permit to drill.

Conditions of Approval:
State approval of this well does not supercede the required federal approval, which must be obtained prior to drilling.

This proposed well is located in an area for which drilling units (well spacing patterns) have not been established through an order of the Board of Oil, Gas and Mining (the “Board”). In order to avoid the possibility of waste or injury to correlative rights, the operator is requested, once the well has been drilled, completed, and has produced, to analyze geological and engineering data generated therefrom, as well as any similar data from surrounding areas if available. As soon as is practicable after completion of its analysis, and if the analysis suggests an area larger than the quarter-quarter section upon which the well is located is being

drained, the operator is requested to seek an appropriate order from the Board establishing drilling and spacing units in conformance with such analysis by filing a Request for Agency Action with the Board.

Downhole commingling between formations cannot occur until the provisions of Rule R649-3-22, Completion Into Two or More Pools, have been met.

Notification Requirements:
The operator is required to notify the Division of Oil, Gas and Mining of the following actions during drilling of this well:

- Within 24 hours following the spudding of the well - contact Carol Daniels at 801-538-5284
  (please leave a voicemail message if not available)
  OR
  submit an electronic sundry notice (pre-registration required) via the Utah Oil & Gas website
  at http://oilgas.ogm.utah.gov

Reporting Requirements:
All reports, forms and submittals as required by the Utah Oil and Gas Conservation General Rules will be promptly filed with the Division of Oil, Gas and Mining, including but not limited to:

- Entity Action Form (Form 6) - due within 5 days of spudding the well
- Monthly Status Report (Form 9) - due by 5th day of the following calendar month
- Requests to Change Plans (Form 9) - due prior to implementation
- Written Notice of Emergency Changes (Form 9) - due within 5 days
- Notice of Operations Suspension or Resumption (Form 9) - due prior to implementation
- Report of Water Encountered (Form 7) - due within 30 days after completion
- Well Completion Report (Form 8) - due within 30 days after completion or plugging

Approved By:

For John Rogers
Associate Director, Oil & Gas

Division of Oil, Gas and Mining

OPERATOR CHANGE WORKSHEET (for state use only)

ROUTING
CDW

X - Change of Operator (Well Sold) Operator Name Change/Merger

The operator of the well(s) listed below has changed, effective: **8/1/2010**

FROM: (Old Operator):	**TO:** (New Operator):
N2550- Navajo Oil & Gas Cp.	N3930- NNOGC Exploration & Production, LLC
1625 Broadway, Suite 1100	1625 Broadway, Suite 1000
Denver, CO 80202	Denver, CO 80202
Phone: 1 (303) 534-8300	Phone: 1 (303)534-8300

CA No. **Unit:** N/A

WELL NAME	SEC	TWN	RNG	API NO	ENTITY NO	LEASE TYPE	WELL TYPE	WELL STATUS
See Attached List								

OPERATOR CHANGES DOCUMENTATION

Enter date after each listed item is completed

1. (R649-8-10) Sundry or legal documentation was received from the **FORMER** operator on: 9/19/2012
2. (R649-8-10) Sundry or legal documentation was received from the **NEW** operator on: 9/19/2012
3. The new company was checked on the **Department of Commerce, Division of Corporations Database on:** 12/31/2012

4a. Is the new operator registered in the State of Utah: _____ Business Number: 8399948-0165

5a. (R649-9-2)Waste Management Plan has been received on: Not Yet

5b. Inspections of LA PA state/fee well sites complete on: 12/31/2102

5c. Reports current for Production/Disposition & Sundries on: 12/31/2012

6. **Federal and Indian Lease Wells:** The BLM and or the BIA has approved the merger, name change, or operator change for all wells listed on Federal or Indian leases on: BLM _____ BIA _____ 8/1/2012
7. **Federal and Indian Units:**
   The BLM or BIA has approved the successor of unit operator for wells listed on: 8/1/2010
8. **Federal and Indian Communization Agreements ("CA"):**
   The BLM or BIA has approved the operator for all wells listed within a CA on: N/A
9. **Underground Injection Control ("UIC")** Division has approved UIC Form 5 Transfer of Authority to **Inject,** for the enhanced/secondary recovery unit/project for the water disposal well(s) listed on: N/A

DATA ENTRY:

1. Changes entered in the **Oil and Gas Database on:** 12/31/2102
2. Changes have been entered on the **Monthly Operator Change Spread Sheet on:** 12/31/2012
3. Bond information entered in RBDMS on: 12/31/2012
4. Fee/State wells attached to bond in RBDMS on: 12/31/2012
5. Injection Projects to new operator in RBDMS on: 12/31/2012
6. Receipt of Acceptance of Drilling Procedures for APD/New on: 12/31/2012

BOND VERIFICATION:

1. Federal well(s) covered by Bond Number: N/A
2. Indian well(s) covered by Bond Number: RLB0006712

3a. (R649-3-1) The **NEW** operator of any state/fee well(s) listed covered by Bond Number N/A

3b. The **FORMER** operator has requested a release of liability from their bond on: N/A

LEASE INTEREST OWNER NOTIFICATION:

4. (R649-2-10) The **NEW** operator of the fee wells has been contacted and informed by a letter from the Division of their responsibility to notify all interest owners of this change on: N/A

COMMENTS:

Navajo Nations Oil Gas Co. (N2550) to NNOGC Exploration Production, LLC (N3930)
Effective 8/1/2012

Well Name	Sec	TWP	RNG	API	Entity	Lease	Well Type	Well Status
TOHONADLA 26-OSCAR	26	410S	210E	4303750022		Indian	OW	APD
TOHONADLA 35-F	35	410S	210E	4303750024		Indian	OW	APD
TOHONADLA 2-G	02	420S	210E	4303750027		Indian	OW	APD
TOHONADLA 2-B	02	420S	210E	4303750028		Indian	OW	APD
TOHONADLA 1-C	01	420S	210E	4303750029		Indian	OW	APD
TOHONADLA 2-BRAVO	02	420S	210E	4303750030		Indian	OW	APD
TOHONADLA 1-F	01	420S	210E	4303750031		Indian	OW	APD
TOHONADLA 2-H	02	420S	210E	4303750032		Indian	OW	APD
TOHONADLA 1-Delta	01	420S	210E	4303750033		Indian	OW	APD
TOHONADLA 35-INDIGO	35	410S	210E	4303750034		Indian	OW	APD
TOHONADLA 35-J	35	410S	210E	4303750035		Indian	OW	APD
UTE CANYON 25G-O	25	410S	210E	4303731913	18823	Indian	OW	DRL
TOHONADLA 35-B	35	410S	210E	4303750023	18824	Indian	OW	DRL
UTE CYN 23-INDIGO	23	410S	210E	4303731880		Indian	OW	LA
TOHONADLA 35-P	35	410S	210E	4303731886		Indian	OW	LA
TOHONADLA 1-E	01	420S	210E	4303731887		Indian	OW	LA
TOHONADLA 1-D	01	420S	210E	4303731888		Indian	OW	LA
TOHONADLA 26-O	26	410S	210E	4303731896		Indian	OW	LA
UTE CYN 23-INDIGO	23	410S	210E	4303731911		Indian	OW	LA
NAVAJO TR 23-1	02	420S	210E	4303715540	6230	Indian	OW	P
DESERT CREEK 2	35	410S	230E	4303715868	6270	Indian	OW	P
TOHONADLA 1	35	410S	210E	4303715872	11202	Indian	OW	P
TOHONADLA 23-35	35	410S	210E	4303715874	11202	Indian	OW	P
NAVAJO TRIBAL 23-13	13	400S	240E	4303730971	9420	Indian	OW	P
NAVAJO TRIBAL 14-10	10	400S	240E	4303730977	10130	Indian	OW	P
SAHGZIE 1	05	420S	240E	4303731472	11032	Indian	OW	P
ANASAZI 1	05	420S	240E	4303731478	11042	Indian	OW	P
CAJON MESA 8D-1	08	400S	250E	4303731497	11074	Indian	OW	P
MONUMENT 8N-2	08	400S	250E	4303731509	11087	Indian	OW	P
RUNWAY 10G-1	10	400S	250E	4303731515	11105	Indian	OW	P
LONE MOUNTAIN CREEK 12F-1	12	420S	240E	4303731545	11148	Indian	OW	P
RUNWAY 10E-2	10	400S	250E	4303731550	11128	Indian	GW	P
BLUE HOGAN 1J-1	01	420S	230E	4303731562	11161	Indian	OW	P
TOHONADLA 2-35	35	410S	210E	4303731568	11202	Indian	OW	P
ANASAZI 5L-3	05	420S	240E	4303731572	11207	Indian	OW	P
BROWN HOGAN 1A-2	01	420S	230E	4303731573	11215	Indian	OW	P
MULE 31K (N)	31	410S	240E	4303731617	11326	Indian	OW	P
BURRO 31I	31	410S	240E	4303731708	11496	Indian	OW	P
MULE 31M	31	410S	240E	4303731710	11498	Indian	OW	P
ANASAZI 6H-1	06	420S	240E	4303731744	11773	Indian	OW	P
TOHONADLA 35-P	35	410S	210E	4303750005	11202	Indian	OW	P
TOHONADLA 1-E	01	420S	210E	4303750006	6230	Indian	OW	P
NAVAJO TRIBAL 41-2	02	420S	240E	4303731041	9437	Indian	OW	PA
MONUMENT 17E-2	17	400S	250E	4303731547	11139	Indian	OW	S
RUNWAY 10C-5A	10	400S	250E	4303731597	11152	Indian	OW	S
UTE CYN 23-P	23	410S	210E	4303731881	17282	Indian	OW	S

NAVAJO NATION OIL & GAS COMPANY

EXPLORATION & PRODUCTION LLC

1675 Broadway, Suite 1100 • Denver, Colorado • 80202

Telephone (303) 534-8300 • FAX (303) 534-1405

September 18, 2012

Utah Division of Oil, Gas and Mining
c/o Rachel Medina
1594 West North Temple, Suite 1210
Salt Lake City, Utah 84114-5801

RECEIVED
SEP 19 2012
DIV. OF OIL, GAS & MINING

RE: Change of Operator Name and Address for Wells

Dear Rachel,

I am including with this letter several original FORM 9 to change the operator on wells. This probably will be done in two steps.

1. (16 wells) Change of Operator from RIM Southwest Corporation to Navajo Nation Oil & Gas Co.

2. (Same 16 wells) Change of Operator from Navajo Nation Oil & Gas Co. to NNOGC Exploration and Production, LLC.

We have recently registered our LLC with the State of Utah. The Utah Entity Number for NNOGC Exploration and Production, LLC is: 8399948-0165. Also, a new DOGM No. has been applied for for the LLC.

The name and address change is as follows:

OLD: Navajo Nation Oil & Gas Co.
1675 Broadway, Suite 1100
Denver, CO 80202
(DOGM Operator No. N2550)

NEW: NNOGC Exploration and Production, LLC
1625 Broadway, Suite 1000
Denver, CO 80202

Should you require any additional information please contact me at 303-534-8300.

Sincerely,

Katie Hynes

Katie Hynes
Associate Landman

FORM 9

STATE OF UTAH
DEPARTMENT OF NATURAL RESOURCES
DIVISION OF OIL, GAS AND MINING

SUNDRY NOTICES AND REPORTS ON WELLS

Do not use this form for proposals to drill new wells, significantly deepen existing wells below current bottom-hole depth, reenter plugged wells, or to drill horizontal laterals. Use APPLICATION FOR PERMIT TO DRILL form for such proposals.

5. LEASE DESIGNATION AND SERIAL NUMBER: See Sttached

6. IF INDIAN, ALLOTTEE OR TRIBE NAME: Navajo Nation

7. UNIT or CA AGREEMENT NAME:

1. TYPE OF WELL: OIL WELL ☐ GAS WELL ☐ OTHER _____

8. WELL NAME and NUMBER: See Attached

2. NAME OF OPERATOR: Navajo Nation Oil & Gas Co.

9. API NUMBER: Various

3. ADDRESS OF OPERATOR: 1675 Broadway, Suite 1100 CITY Denver STATE CO ZIP 80202

PHONE NUMBER: (303) 534-8300

10. FIELD AND POOL, OR WILDCAT: Various

4. LOCATION OF WELL

FOOTAGES AT SURFACE: See Attached List

COUNTY: San Juan

QTR/QTR, SECTION, TOWNSHIP, RANGE, MERIDIAN:

STATE: UTAH

11. CHECK APPROPRIATE BOXES TO INDICATE NATURE OF NOTICE, REPORT, OR OTHER DATA

TYPE OF SUBMISSION	TYPE OF ACTION		
☐ NOTICE OF INTENT (Submit in Duplicate)	☐ ACIDIZE	☐ DEEPEN	☐ REPERFORATE CURRENT FORMATION
Approximate date work will start:	☐ ALTER CASING	☐ FRACTURE TREAT	☐ SIDETRACK TO REPAIR WELL
	☐ CASING REPAIR	☐ NEW CONSTRUCTION	☐ TEMPORARILY ABANDON
	☐ CHANGE TO PREVIOUS PLANS	☑ OPERATOR CHANGE	☐ TUBING REPAIR
	☐ CHANGE TUBING	☐ PLUG AND ABANDON	☐ VENT OR FLARE
☑ SUBSEQUENT REPORT (Submit Original Form Only)	☐ CHANGE WELL NAME	☐ PLUG BACK	☐ WATER DISPOSAL
Date of work completion:	☐ CHANGE WELL STATUS	☐ PRODUCTION (START/RESUME)	☐ WATER SHUT-OFF
	☐ COMMINGLE PRODUCING FORMATIONS	☐ RECLAMATION OF WELL SITE	☐ OTHER: _____
	☐ CONVERT WELL TYPE	☐ RECOMPLETE - DIFFERENT FORMATION	

12. DESCRIBE PROPOSED OR COMPLETED OPERATIONS. Clearly show all pertinent details including dates, depths, volumes, etc.

The Navajo Nation Oil and Gas Co. has registered its new entity with the State of Utah. The Operator Name and Address change applies to all wells currently operated by DOGM No. N2550 (see attachment).

The Utah Entity Number for the LLC is: 8399948-0165.

The new Entity is:

NNOGC Exploration and Production, LLC
1625 Broadway, Suite 1000
Denver, CO 80202

NEW DOGM No.: 3930

Bond No. RLB0006712

Effective: July 10, 2010

NAME (PLEASE PRINT): Lauren Germinario TITLE: Land Manager

SIGNATURE: Lauren Germinario DATE: 9/14/12

APPROVED

(This space for State use only)

DEC 3 1 2012

DIV. OIL GAS & MINING

BY: Rachel Medina

RECEIVED

SEP 1 7 2012

DIV. OF OIL, GAS & MINING

(See Instructions on Reverse Side)

(5/2000)

FORM 9

STATE OF UTAH
DEPARTMENT OF NATURAL RESOURCES
DIVISION OF OIL, GAS AND MINING

SUNDRY NOTICES AND REPORTS ON WELLS

Do not use this form for proposals to drill new wells, significantly deepen existing wells below current bottom-hole depth, reenter plugged wells, or to drill horizontal laterals. Use APPLICATION FOR PERMIT TO DRILL form for such proposals.

5. LEASE DESIGNATION AND SERIAL NUMBER: See Attached
6. IF INDIAN, ALLOTTEE OR TRIBE NAME: Navajo Nation
7. UNIT or CA AGREEMENT NAME:
8. WELL NAME and NUMBER: See Attached
9. API NUMBER: Various
10. FIELD AND POOL, OR WILDCAT: Various

1. TYPE OF WELL: OIL WELL ☑ GAS WELL ☐ OTHER _____
2. NAME OF OPERATOR: Navajo Nation Oil & Gas Co
3. ADDRESS OF OPERATOR: P.O. Box 5069 CITY Window Rock STATE AZ ZIP 86515 PHONE NUMBER: (303) 534-8300
4. LOCATION OF WELL
FOOTAGES AT SURFACE:
QTR/QTR, SECTION, TOWNSHIP, RANGE, MERIDIAN:
COUNTY: San Juan
STATE: UTAH

11. CHECK APPROPRIATE BOXES TO INDICATE NATURE OF NOTICE, REPORT, OR OTHER DATA

TYPE OF SUBMISSION	TYPE OF ACTION		
☐ NOTICE OF INTENT (Submit in Duplicate)	☐ ACIDIZE	☐ DEEPEN	☐ REPERFORATE CURRENT FORMATION
Approximate date work will start:	☐ ALTER CASING	☐ FRACTURE TREAT	☐ SIDETRACK TO REPAIR WELL
	☐ CASING REPAIR	☐ NEW CONSTRUCTION	☐ TEMPORARILY ABANDON
	☐ CHANGE TO PREVIOUS PLANS	☑ OPERATOR CHANGE	☐ TUBING REPAIR
	☐ CHANGE TUBING	☐ PLUG AND ABANDON	☐ VENT OR FLARE
☑ SUBSEQUENT REPORT (Submit Original Form Only)	☐ CHANGE WELL NAME	☐ PLUG BACK	☐ WATER DISPOSAL
Date of work completion:	☐ CHANGE WELL STATUS	☐ PRODUCTION (START/RESUME)	☐ WATER SHUT-OFF
	☐ COMMINGLE PRODUCING FORMATIONS	☐ RECLAMATION OF WELL SITE	☐ OTHER: _____
	☐ CONVERT WELL TYPE	☐ RECOMPLETE - DIFFERENT FORMATION	

12. DESCRIBE PROPOSED OR COMPLETED OPERATIONS. Clearly show all pertinent details including dates, depths, volumes, etc.

The Navajo Nation Oil & Gas Co. has registered its new entity with the State of Utah. The name and address change applies to all the wells that have recently changed from RIM Southwest Corporation to Navajo Nation Oil & Gas Co. (DOGM No. N2550)

The Utah Entity Number for the LLC is: 8399948-0165

Note: A new DOGM No. has been applied for NNOGC Exploration and Production, LLC

Please see the attached list of wells that will now be operated by:

NNOGC Exploration and Production, LLC
1625 Broadway, Suite 1000
Denver, CO 80202

All of these wells are covered by Bond No. RLB0006712

Effective: Aug 1, 2012

NAME (PLEASE PRINT) Lauren Germinario TITLE Land Manager
SIGNATURE Lauren Germinario DATE 9/18/2012

(This space for State use only) APPROVED

DEC 3 1 2012

DIV. OIL GAS & MINING
BY: Rachel Medina

RECEIVED
SEP 1 9 2012
DIV. OF OIL, GAS & MINING

(See Instructions on Reverse Side)

5/2000)

STATE OF UTAH
DEPARTMENT OF NATURAL RESOURCES
DIVISION OF OIL, GAS AND MINING

Request to Transfer Application or Permit to Drill

(This form should accompany a Sundry Notice, Form 9, requesting APD transfer)

Well name:	See Attached
API number:	
Location:	Qtr-Qtr: Section: Township: Range:
Company that filed original application:	Navajo Nation Oil & Gas Co.
Date original permit was issued:	
Company that permit was issued to:	

Check one	Desired Action:
✓	**Transfer pending (unapproved) Application for Permit to Drill to new operator**
	The undersigned as owner with legal rights to drill on the property, hereby verifies that the information as submitted in the pending Application for Permit to Drill, remains valid and does not require revision. The new owner of the application accepts and agrees to the information and procedures as stated in the application.
	Transfer approved Application for Permit to Drill to new operator
	The undersigned as owner with legal rights to drill on the property as permitted, hereby verifies that the information as submitted in the previously approved application to drill, remains valid and does not require revision.

Following is a checklist of some items related to the application, which should be verified.	**Yes**	**No**
If located on private land, has the ownership changed?		✓
If so, has the surface agreement been updated?		
Have any wells been drilled in the vicinity of the proposed well which would affect the spacing or siting requirements for this location?		✓
Have there been any unit or other agreements put in place that could affect the permitting or operation of this proposed well?		✓
Have there been any changes to the access route including ownership or right-of-way, which could affect the proposed location?		✓
Has the approved source of water for drilling changed?		✓
Have there been any physical changes to the surface location or access route which will require a change in plans from what was discussed at the onsite evaluation?		✓
Is bonding still in place, which covers this proposed well? Bond No. RLB0006712	✓	

Any desired or necessary changes to either a pending or approved Application for Permit to Drill that is being transferred, should be filed on a Sundry Notice, Form 9, or amended Application for Permit to Drill, Form 3, as appropriate, with necessary supporting information as required.

Name (please print) Lauren Germinario Title Land Manager
Signature Lauren Germinario Date 9/14/12
Representing (company name) NNOGC Exploration and Production, LLC

The person signing this form must have legal authority to represent the company or individual(s) to be listed as the new operator on the Application for Permit to Drill.

(3/2004)

FORM 9

STATE OF UTAH
DEPARTMENT OF NATURAL RESOURCES
DIVISION OF OIL, GAS, AND MINING

5.LEASE DESIGNATION AND SERIAL NUMBER: 1420603270

SUNDRY NOTICES AND REPORTS ON WELLS

Do not use this form for proposals to drill new wells, significantly deepen existing wells below current bottom-hole depth, reenter plugged wells, or to drill horizontal laterals. Use APPLICATION FOR PERMIT TO DRILL form for such proposals.

6. IF INDIAN, ALLOTTEE OR TRIBE NAME: NAVAJO

7.UNIT or CA AGREEMENT NAME:

1. TYPE OF WELL Oil Well

8. WELL NAME and NUMBER: TOHONADLA 1-F

2. NAME OF OPERATOR: NNOGC EXPLORATION & PRODUCTION, LLC

9. API NUMBER: 43037500310000

3. ADDRESS OF OPERATOR: 1625 Broadway, Suite 1000 , Denver , CO, 80202

PHONE NUMBER: 303 910-9525 Ext

9. FIELD and POOL or WILDCAT: TOHONADLA

4. LOCATION OF WELL
FOOTAGES AT SURFACE: 2371 FNL 2287 FWL
QTR/QTR, SECTION, TOWNSHIP, RANGE, MERIDIAN: Qtr/Qtr: SENW Section: 01 Township: 42.0S Range: 21.0E Meridian: S

COUNTY: SAN JUAN

STATE: UTAH

11. CHECK APPROPRIATE BOXES TO INDICATE NATURE OF NOTICE, REPORT, OR OTHER DATA

TYPE OF SUBMISSION	TYPE OF ACTION		
✓ NOTICE OF INTENT Approximate date work will start: 10/17/2013	☐ ACIDIZE	☐ ALTER CASING	☐ CASING REPAIR
	☐ CHANGE TO PREVIOUS PLANS	☐ CHANGE TUBING	☐ CHANGE WELL NAME
	☐ CHANGE WELL STATUS	☐ COMMINGLE PRODUCING FORMATIONS	☐ CONVERT WELL TYPE
☐ SUBSEQUENT REPORT Date of Work Completion:	☐ DEEPEN	☐ FRACTURE TREAT	☐ NEW CONSTRUCTION
	☐ OPERATOR CHANGE	☐ PLUG AND ABANDON	☐ PLUG BACK
	☐ PRODUCTION START OR RESUME	☐ RECLAMATION OF WELL SITE	☐ RECOMPLETE DIFFERENT FORMATION
☐ SPUD REPORT Date of Spud:	☐ REPERFORATE CURRENT FORMATION	☐ SIDETRACK TO REPAIR WELL	☐ TEMPORARY ABANDON
	☐ TUBING REPAIR	☐ VENT OR FLARE	☐ WATER DISPOSAL
☐ DRILLING REPORT Report Date:	☐ WATER SHUTOFF	☐ SI TA STATUS EXTENSION	✓ APD EXTENSION
	☐ WILDCAT WELL DETERMINATION	☐ OTHER	OTHER:

12. DESCRIBE PROPOSED OR COMPLETED OPERATIONS. Clearly show all pertinent details including dates, depths, volumes, etc.

Approved by the
Utah Division of
Oil, Gas and Mining

Date: September 25, 2013

By:

NAME (PLEASE PRINT)	PHONE NUMBER	TITLE
Racheal Dahozy	928-871-4880	Regulatory Analyst

SIGNATURE	DATE
N/A	9/20/2013

RECEIVED: Sep. 20, 2013

The Utah Division of Oil, Gas, and Mining

- State of Utah
- Department of Natural Resources

Electronic Permitting System - Sundry Notices

Request for Permit Extension Validation Well Number 43037500310000

API: 43037500310000
Well Name: TOHONADLA 1-F
Location: 2371 FNL 2287 FWL QTR SENW SEC 01 TWNP 420S RNG 210E MER S
Company Permit Issued to: NNOGC EXPLORATION & PRODUCTION, LLC
Date Original Permit Issued: 10/17/2012

The undersigned as owner with legal rights to drill on the property as permitted above, hereby verifies that the information as submitted in the previously approved application to drill, remains valid and does not require revision. Following is a checklist of some items related to the application, which should be verified.

- **If located on private land, has the ownership changed, if so, has the surface agreement been updated?** ○ **Yes** ◉ **No**
- **Have any wells been drilled in the vicinity of the proposed well which would affect the spacing or siting requirements for this location?** ○ **Yes** ◉ **No**
- **Has there been any unit or other agreements put in place that could affect the permitting or operation of this proposed well?** ○ **Yes** ◉ **No**
- **Have there been any changes to the access route including ownership, or rightof- way, which could affect the proposed location?** ○ **Yes** ◉ **No**
- **Has the approved source of water for drilling changed?** ○ **Yes** ◉ **No**
- **Have there been any physical changes to the surface location or access route which will require a change in plans from what was discussed at the onsite evaluation?** ○ **Yes** ◉ **No**
- **Is bonding still in place, which covers this proposed well?** ◉ **Yes** ○ **No**

Signature: Racheal Dahozy **Date:** 9/25/2013
Title: Regulatory Analyst **Representing:** NNOGC EXPLORATION & PRODUCTION, LLC

RECEIVED: Sep. 20, 2013

FORM 9

STATE OF UTAH
DEPARTMENT OF NATURAL RESOURCES
DIVISION OF OIL, GAS, AND MINING

5.LEASE DESIGNATION AND SERIAL NUMBER: 1420603270

SUNDRY NOTICES AND REPORTS ON WELLS

Do not use this form for proposals to drill new wells, significantly deepen existing wells below current bottom-hole depth, reenter plugged wells, or to drill horizontal laterals. Use APPLICATION FOR PERMIT TO DRILL form for such proposals.

6. IF INDIAN, ALLOTTEE OR TRIBE NAME: NAVAJO

7.UNIT or CA AGREEMENT NAME:

1. TYPE OF WELL Oil Well

8. WELL NAME and NUMBER: TOHONADLA 1-F

2. NAME OF OPERATOR: NNOGC EXPLORATION & PRODUCTION, LLC

9. API NUMBER: 43037500310000

3. ADDRESS OF OPERATOR: 1625 Broadway, Suite 1000 , Denver , CO, 80202

PHONE NUMBER: 303 910-9525 Ext

9. FIELD and POOL or WILDCAT: TOHONADLA

4. LOCATION OF WELL
FOOTAGES AT SURFACE: 2371 FNL 2287 FWL
QTR/QTR, SECTION, TOWNSHIP, RANGE, MERIDIAN: Qtr/Qtr: SENW Section: 01 Township: 42.0S Range: 21.0E Meridian: S

COUNTY: SAN JUAN

STATE: UTAH

11. CHECK APPROPRIATE BOXES TO INDICATE NATURE OF NOTICE, REPORT, OR OTHER DATA

TYPE OF SUBMISSION	TYPE OF ACTION		
✓ NOTICE OF INTENT Approximate date work will start: 12/17/2014	☐ ACIDIZE	☐ ALTER CASING	☐ CASING REPAIR
	☐ CHANGE TO PREVIOUS PLANS	☐ CHANGE TUBING	☐ CHANGE WELL NAME
	☐ CHANGE WELL STATUS	☐ COMMINGLE PRODUCING FORMATIONS	☐ CONVERT WELL TYPE
☐ SUBSEQUENT REPORT Date of Work Completion:	☐ DEEPEN	☐ FRACTURE TREAT	☐ NEW CONSTRUCTION
	☐ OPERATOR CHANGE	☐ PLUG AND ABANDON	☐ PLUG BACK
	☐ PRODUCTION START OR RESUME	☐ RECLAMATION OF WELL SITE	☐ RECOMPLETE DIFFERENT FORMATION
☐ SPUD REPORT Date of Spud:	☐ REPERFORATE CURRENT FORMATION	☐ SIDETRACK TO REPAIR WELL	☐ TEMPORARY ABANDON
	☐ TUBING REPAIR	☐ VENT OR FLARE	☐ WATER DISPOSAL
☐ DRILLING REPORT Report Date:	☐ WATER SHUTOFF	☐ SI TA STATUS EXTENSION	✓ APD EXTENSION
	☐ WILDCAT WELL DETERMINATION	☐ OTHER	OTHER:

12. DESCRIBE PROPOSED OR COMPLETED OPERATIONS. Clearly show all pertinent details including dates, depths, volumes, etc.

Approved by the
Utah Division of
Oil, Gas and Mining

Date: December 04, 2014

By:

NAME (PLEASE PRINT)	PHONE NUMBER	TITLE
Racheal Dahozy	928-871-4880	Regulatory Analyst
SIGNATURE		**DATE**
N/A		12/2/2014

RECEIVED: Dec. 02, 2014

The Utah Division of Oil, Gas, and Mining

- State of Utah
- Department of Natural Resources

Electronic Permitting System - Sundry Notices

Request for Permit Extension Validation Well Number 43037500310000

API: 43037500310000
Well Name: TOHONADLA 1-F
Location: 2371 FNL 2287 FWL QTR SENW SEC 01 TWNP 420S RNG 210E MER S
Company Permit Issued to: NNOGC EXPLORATION & PRODUCTION, LLC
Date Original Permit Issued: 10/17/2012

The undersigned as owner with legal rights to drill on the property as permitted above, hereby verifies that the information as submitted in the previously approved application to drill, remains valid and does not require revision. Following is a checklist of some items related to the application, which should be verified.

- **If located on private land, has the ownership changed, if so, has the surface agreement been updated?** ○ **Yes** ◉ **No**
- **Have any wells been drilled in the vicinity of the proposed well which would affect the spacing or siting requirements for this location?** ○ **Yes** ◉ **No**
- **Has there been any unit or other agreements put in place that could affect the permitting or operation of this proposed well?** ○ **Yes** ◉ **No**
- **Have there been any changes to the access route including ownership, or rightof- way, which could affect the proposed location?** ○ **Yes** ◉ **No**
- **Has the approved source of water for drilling changed?** ○ **Yes** ◉ **No**
- **Have there been any physical changes to the surface location or access route which will require a change in plans from what was discussed at the onsite evaluation?** ○ **Yes** ◉ **No**
- **Is bonding still in place, which covers this proposed well?** ◉ **Yes** ○ **No**

Signature: Racheal Dahozy **Date:** 12/2/2014
Title: Regulatory Analyst **Representing:** NNOGC EXPLORATION & PRODUCTION, LLC

RECEIVED: Dec. 02, 2014

GARY R. HERBERT
Governor

SPENCER J. COX
Lieutenant Governor

State of Utah

DEPARTMENT OF NATURAL RESOURCES

MICHAEL R. STYLER
Executive Director

Division of Oil, Gas and Mining

JOHN R. BAZA
Division Director

December 24, 2015

Navajo Nation Oil & Gas Co.
P.O. Box 4439
Window Rock, AZ 86515

Re: APDs Rescinded for Navajo Nation Oil & Gas Co, San Juan County

Ladies and Gentlemen:

Enclosed find the list of APDs that is being rescinded. No drilling activity at these locations has been reported to the division. Therefore, approval to drill these wells is hereby rescinded as of December 24, 2015.

A new APD must be filed with this office for approval prior to the commencement of any future work on the subject location.

If any previously unreported operations have been performed on this well location, it is imperative that you notify the Division immediately.

Sincerely,

Diana Mason
Environmental Scientist

cc: Well File
Bureau of Land Management, Monticello

1594 West North Temple, Suite 1210, PO Box 145801, Salt Lake City, UT 84114-5801
telephone (801) 538-5340 • facsimile (801) 359-3940 • TTY (801) 538-7458 • *www.ogm.utah.gov*

UTAH DNR OIL, GAS & MINING

43-037-50027	TOHONADLA 2-G
43-037-50028	TOHONADLA 2-B
43-037-50029	TOHONADLA 1-C
43-037-50030	TOHONADLA 2-BRAVO
43-037-50031	TOHONADLA 1-F
43-037-50032	TOHONADLA 2-H
43-037-50033	TOHONADLA 1-Delta
43-037-50034	TOHONADLA 35-INDIGO
43-037-50035	TOHONADLA 35-J