API Well Number: 43013531760000

STATE OF UTAH
DEPARTMENT OF NATURAL RESOURCES
DIVISION OF OIL, GAS AND MINING

FORM 3

AMENDED REPORT ☑

APPLICATION FOR PERMIT TO DRILL

1. WELL NAME and NUMBER
GMBU G-29-9-16

2. TYPE OF WORK
DRILL NEW WELL ■ REENTER P&A WELL ○ DEEPEN WELL ○

3. FIELD OR WILDCAT
MONUMENT BUTTE

4. TYPE OF WELL
Oil Well Coalbed Methane Well: NO

5. UNIT or COMMUNITIZATION AGREEMENT NAME
GMBU (GRRV)

6. NAME OF OPERATOR
NEWFIELD PRODUCTION COMPANY

7. OPERATOR PHONE
435 646-4825

8. ADDRESS OF OPERATOR
Rt 3 Box 3630 , Myton, UT, 84052

9. OPERATOR E-MAIL
mcrozier@newfield.com

10. MINERAL LEASE NUMBER (FEDERAL, INDIAN, OR STATE)
UTU-74391

11. MINERAL OWNERSHIP
FEDERAL ■ INDIAN ○ STATE ○ FEE ○

12. SURFACE OWNERSHIP
FEDERAL ■ INDIAN ○ STATE ○ FEE ○

13. NAME OF SURFACE OWNER (if box 12 = 'fee')

14. SURFACE OWNER PHONE (if box 12 = 'fee')

15. ADDRESS OF SURFACE OWNER (if box 12 = 'fee')

16. SURFACE OWNER E-MAIL (if box 12 = 'fee')

17. INDIAN ALLOTTEE OR TRIBE NAME (if box 12 = 'INDIAN')

18. INTEND TO COMMINGLE PRODUCTION FROM MULTIPLE FORMATIONS
YES ○ (Submit Commingling Application) NO ■

19. SLANT
VERTICAL ○ DIRECTIONAL ■ HORIZONTAL ○

20. LOCATION OF WELL	FOOTAGES	QTR-QTR	SECTION	TOWNSHIP	RANGE	MERIDIAN
LOCATION AT SURFACE	635 FNL 2032 FWL	NENW	29	9.0 S	16.0 E	S
Top of Uppermost Producing Zone	1067 FNL 1582 FWL	NENW	29	9.0 S	16.0 E	S
At Total Depth	1525 FNL 1075 FWL	SWNW	29	9.0 S	16.0 E	S

21. COUNTY
DUCHESNE

22. DISTANCE TO NEAREST LEASE LINE (Feet)
1075

23. NUMBER OF ACRES IN DRILLING UNIT
20

25. DISTANCE TO NEAREST WELL IN SAME POOL (Applied For Drilling or Completed)
1478

26. PROPOSED DEPTH
MD: 6130 TVD: 5963

27. ELEVATION - GROUND LEVEL
6216

28. BOND NUMBER
WYB000493

29. SOURCE OF DRILLING WATER / WATER RIGHTS APPROVAL NUMBER IF APPLICABLE
437478

Hole, Casing, and Cement Information

String	Hole Size	Casing Size	Length	Weight	Grade & Thread	Max Mud Wt.	Cement	Sacks	Yield	Weight
SURF	12.25	8.625	0 - 300	24.0	J-55 ST&C	8.3	Class G	138	1.17	15.8
PROD	7.875	5.5	0 - 6130	15.5	J-55 LT&C	8.3	Premium Lite High Strength	285	3.26	11.0
							50/50 Poz	363	1.24	14.3

ATTACHMENTS

VERIFY THE FOLLOWING ARE ATTACHED IN ACCORDANCE WITH THE UTAH OIL AND GAS CONSERVATION GENERAL RULES

- ☑ WELL PLAT OR MAP PREPARED BY LICENSED SURVEYOR OR ENGINEER
- ☑ COMPLETE DRILLING PLAN
- ☐ AFFIDAVIT OF STATUS OF SURFACE OWNER AGREEMENT (IF FEE SURFACE)
- ☐ FORM 5. IF OPERATOR IS OTHER THAN THE LEASE OWNER
- ☑ DIRECTIONAL SURVEY PLAN (IF DIRECTIONALLY OR HORIZONTALLY DRILLED)
- ☑ TOPOGRAPHICAL MAP

NAME Heather Calder | **TITLE** Production Technician | **PHONE** 435 646-4936

SIGNATURE | **DATE** 10/16/2014 | **EMAIL** hcalder@newfield.com

API NUMBER ASSIGNED
43013531760000

APPROVAL
Permit Manager

RECEIVED: November 06, 2014

NEWFIELD PRODUCTION COMPANY
GMBU G-29-9-16
AT SURFACE: NE/NW SECTION 29, T9S R16E
DUCHESNE COUNTY, UTAH

TEN POINT DRILLING PROGRAM

1. **GEOLOGIC SURFACE FORMATION:**

Uinta formation of Upper Eocene Age

2. **ESTIMATED TOPS OF IMPORTANT GEOLOGIC MARKERS:**

Uinta	0' – 1,485'	
Green River	1,485'	
Wasatch	6,036'	
Proposed TD	6,130'(MD)	5,963' (TVD)

3. **ESTIMATED DEPTHS OF ANTICIPATED WATER, OIL, GAS OR MINERALS:**

Green River Formation (Oil) 1,485' – 6,036'

Fresh water may be encountered in the Uinta Formation, but would not be expected below about 350'. All water shows and water bearing geologic units shall be reported to the geologic and engineering staff of the Vernal Office prior to running the next string of casing or before plugging orders are requested. All water shows must be reported within one (1) business day after being encountered.

All usable (<10,000 PPM TDS) water and prospectively valuable minerals (as described by BLM at onsite) encountered during drilling will be recorded by depth and adequately protected. This information shall be reported to the Vernal Office.

Detected water flows shall be sampled, analyzed, and reported to the geologic & engineering staff of the Vernal Office. The office may request additional water samples for further analysis. Usage of the State of Utah form *Report of Water Encountered* is acceptable, but not required.

The following information is requested for water shows and samples where applicable:

Location & Sampled Interval	Date Sampled
Flow Rate	Temperature
Hardness	pH
Water Classification (State of Utah)	Dissolved Calcium (Ca) (mg/l)
Dissolved Iron (Fe) (ug/l)	Dissolved Sodium (Na) (mg/l)
Dissolved Magnesium (Mg) (mg/l)	Dissolved Carbonate (CO_3) (mg/l)
Dissolved Bicarbonate ($NaHCO_3$) (mg/l)	Dissolved Chloride (Cl) (mg/l)
Dissolved Sulfate (SO_4) (mg/l)	Dissolved Total Solids (TDS) (mg/l)

RECEIVED: October 16, 2014

4. *PROPOSED CASING PROGRAM*

a. Casing Design: GMBU G-29-9-16

Size	Interval		Weight	Grade	Coupling	Design Factors		
	Top	Bottom				Burst	Collapse	Tension
Surface casing 8-5/8"	0'	300'	24.0	J-55	STC	2,950 17.53	1,370 14.35	244,000 33.89
Prod casing 5-1/2"	0'	6,130'	15.5	J-55	LTC	4,810 2.47	4,040 2.07	217,000 2.28

Assumptions:
1) Surface casing max anticipated surface press (MASP) = Frac gradient – gas gradient
2) Prod casing MASP (production mode) = Pore pressure – gas gradient
3) All collapse calculations assume fully evacuated casing w/ gas gradient
4) All tension calculations assume air weight

Frac gradient at surface casing shoe =	13.0 ppg
Pore pressure at surface casing shoe =	8.33 ppg
Pore pressure at prod casing shoe =	8.33 ppg
Gas gradient =	0.115 psi/ft

All casing shall be new or, if used, inspected and tested. Used casing shall meet or exceed API standards for new casing.

All casing strings shall have a minimum of 1 (one) centralizer on each of the bottom three (3) joints.

b. Cementing Design: GMBU G-29-9-16

Job	Fill	Description	Sacks ft^3	OH Excess*	Weight (ppg)	Yield (ft^3/sk)
Surface casing	300'	Class G w/ 2% CaCl	138 161	30%	15.8	1.17
Prod casing Lead	4,130'	Prem Lite II w/ 10% gel + 3% KCl	285 930	30%	11.0	3.26
Prod casing Tail	2,000'	50/50 Poz w/ 2% gel + 3% KCl	363 451	30%	14.3	1.24

*Actual volume pumped will be 15% over the caliper log
- Compressive strength of lead cement: 1800 psi @ 24 hours, 2250 psi @ 72 hours
- Compressive strength of tail cement: 2500 psi @ 24 hours

Hole Sizes: A 12-1/4" hole will be drilled for the 8-5/8" surface casing. A 7-7/8" hole will be drilled for the 5-1/2" production casing.

The 8-5/8" surface casing shall in all cases be cemented back to surface. In the event that during the primary surface cementing operation the cement does not circulate to surface, or if the cement level should fall back more than 8 feet from surface, then a remedial surface cementing operation shall be performed to insure adequate isolation and stabilization of the surface casing.

5. MINIMUM SPECIFICATIONS FOR PRESSURE CONTROL:

RECEIVED: October 16, 2014

The operator's minimum specifications for pressure control equipment are as follows:

An 8" Double Ram Hydraulic unit with a closing unit will be utilized. Function test of BOP's will be check daily.

Refer to **Exhibit C** for a diagram of BOP equipment that will be used on this well.

6. **TYPE AND CHARACTERISTICS OF THE PROPOSED CIRCULATION MUDS:**

From surface to ±300 feet will be drilled with an air/mist system. The air rig is equipped with a 6 ½" blooie line that is straight run and securely anchored. The blooie line is used with a discharge less than 100 ft from the wellbore in order to minimize the well pad size. The blooie line is not equipped with an automatic igniter or continuous pilot light and the compressor is located less than 100 ft from the well bore due to the low possibility of combustion with the air dust mixture. The trailer mounted compressor (capacity of 2000 CFM) has a safety shut-off valve which is located 15 feet from the air rig. A truck with 70 bbls of water is on stand by to be used as kill fluid, if necessary. From about ±300 feet to TD, a fresh water system will be utilized. Clay inhibition and hole stability will be achieved with a KCl substitute additive. This additive will be identified in the APD and reviewed to determine if the reserve pit shall be lined. This fresh water system will typically contain Total Dissolved Solids (TDS) of less than 3000 PPM. Anticipated mud weight is 8.4 lbs/gal. If necessary to control formation fluids or pressure, the system will be weighted with the addition of bentonite gel, and if pressure conditions warrant, with barite

No chromate additives will be used in the mud system on Federal and/or Indian lands without prior BLM approval to ensure adequate protection of fresh aquifers.

No chemicals subject to reporting under SARA Title III in an amount equal to or greater than 10,000 pounds will be used, produced, stored, transported, or disposed of annually in association with the drilling, testing, or completing of this well. Furthermore, no extremely hazardous substances, as defined in 40 CFR 355, in threshold planning quantities, will be used, produced, stored, transported, or disposed of in association with the drilling, testing, or completing of this well.

Hazardous substances specifically listed by the EPA as a hazardous waste or demonstrating a characteristic of a hazardous waste will not be used in drilling, testing, or completion operations.

Newfield Production will **visually** monitor pit levels and flow from the well during drilling operations.

7. **AUXILIARY SAFETY EQUIPMENT TO BE USED:**

Auxiliary safety equipment will be a Kelly Cock, bit float, and a TIW valve with drill pipe threads.

8. **TESTING, LOGGING AND CORING PROGRAMS:**

The logging program will consist of a Dual Induction, Gamma Ray and Caliper log from TD to base of surface casing @ 300' +/-, and a Compensated Neutron-Formation Density Log from TD to 3500' +-. A cement bond log will be run from PBTD to cement top. No drill stem testing or coring is planned for this well.

9. **ANTICIPATED ABNORMAL PRESSURE OR TEMPERATURE:**

No abnormal temperatures or pressures are anticipated. No hydrogen sulfide has been encountered or is known to exist from previous drilling in the area at this depth. Maximum anticipated

RECEIVED: October 16, 2014

bottomhole pressure will approximately equal total depth in feet multiplied by a 0.433 psi/foot gradient.

10. **ANTICIPATED STARTING DATE AND DURATION OF THE OPERATIONS:**

It is anticipated that the drilling operations will commence the second quarter of 2015, and take approximately seven (7) days from spud to rig release.

RECEIVED: October 16, 2014

T9S, R16E, S.L.B.&M.

NEWFIELD EXPLORATION COMPANY

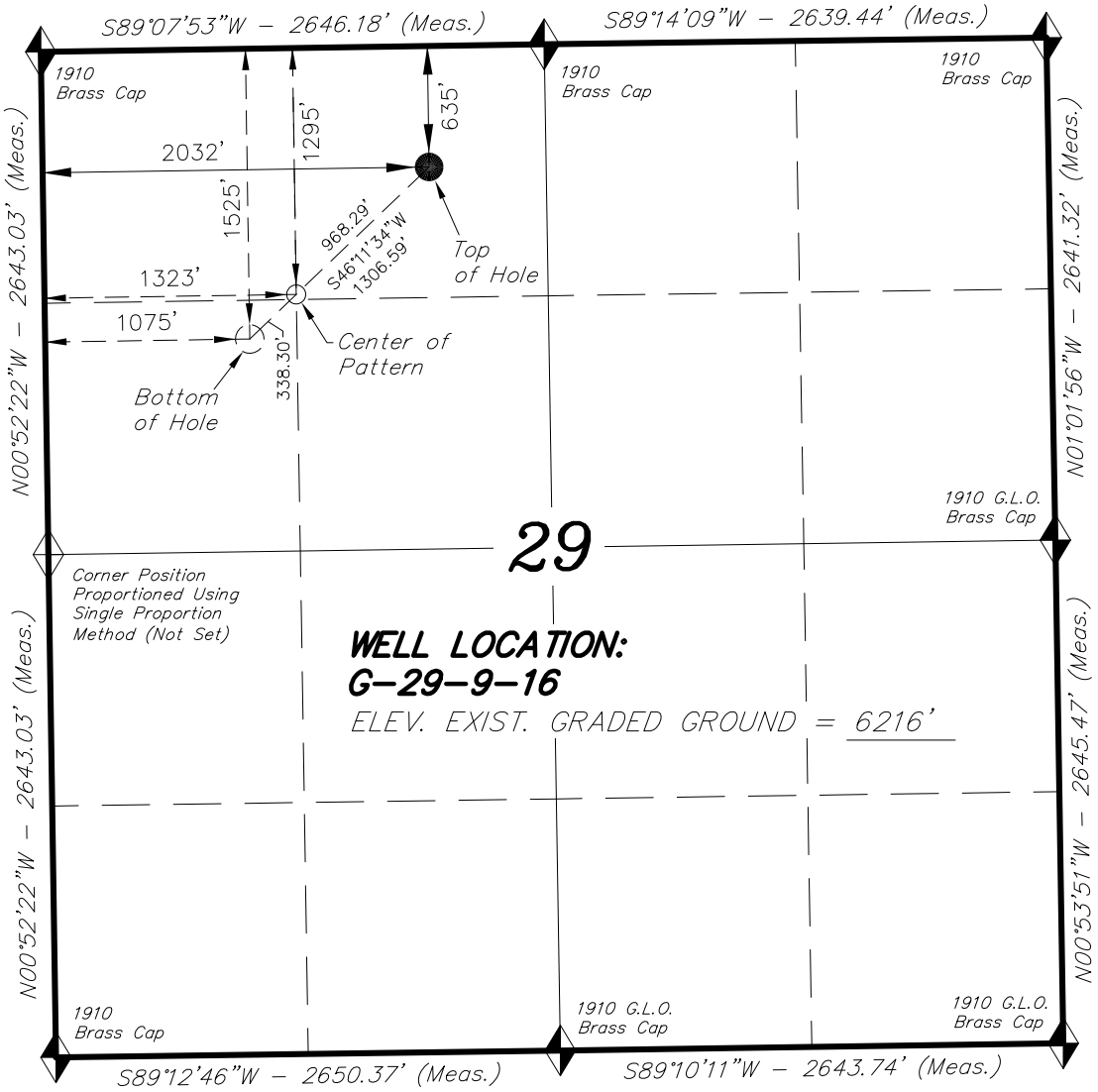

WELL LOCATION, G-29-9-16
LOCATED AS SHOWN IN THE NE 1/4
NW 1/4 OF SECTION 29, T9S, R16E,
S.L.B.&M. DUCHESNE COUNTY, UTAH.

TARGET BOTTOM HOLE, G-29-9-16,
LOCATED AS SHOWN IN THE SW 1/4
NW 1/4 OF SECTION 29, T9S, R16E,
S.L.B.&M. DUCHESNE COUNTY, UTAH.

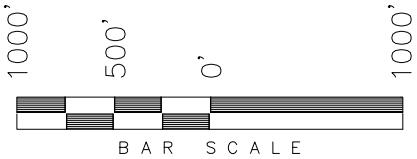

NOTES:

1. *Well footages are measured at right angles to the Section Lines.*
2. *Bearings are based on Global Positioning Satellite observations.*

THIS IS TO CERTIFY THAT THE ABOVE PLAT WAS PREPARED FROM FIELD NOTES OF ACTUAL SURVEYS MADE BY ME OR UNDER MY SUPERVISION AND THAT THE SAME ARE TRUE AND CORRECT TO THE BEST OF MY KNOWLEDGE AND BELIEF.

REGISTERED LAND SURVEYOR
REGISTRATION No. 189377
STATE OF UTAH

REGISTERED LAND SURVEYOR
No. 189377
04-21-14
STACY W. STEWART
STATE OF UTAH

= SECTION CORNERS LOCATED

BASIS OF ELEV; Elevations are based on an N.G.S. OPUS Correction. LOCATION: LAT. 40°04'09.56" LONG. 110°00'43.28" (Tristate Aluminum Cap) Elev. 5281.57'

NAD 83 (SURFACE LOCATION)
LATITUDE = 40°00'26.57" LONGITUDE = 110°08'43.35"
NAD 27 (SURFACE LOCATION)
LATITUDE = 40°00'26.70" LONGITUDE = 110°08'40.80"

NAD 83 (CENTER OF PATTERN)	NAD 83 (BOTTOM HOLE LOCATION)
LATITUDE = 40°00'20.05" LONGITUDE = 110°08'52.45"	LATITUDE = 40°00'17.78" LONGITUDE = 110°08'55.63"
NAD 27 (CENTER OF PATTERN)	**NAD 27 (BOTTOM HOLE LOCATION)**
LATITUDE = 40°00'20.19" LONGITUDE = 110°08'49.91"	LATITUDE = 40°00'17.91" LONGITUDE = 110°08'53.09"

TRI STATE LAND SURVEYING & CONSULTING
180 NORTH VERNAL AVE. – VERNAL, UTAH 84078
(435) 781-2501

DATE SURVEYED: 04-16-14	SURVEYED BY: S.H.	VERSION:
DATE DRAWN: 04-21-14	DRAWN BY: F.T.M.	V1
REVISED:	SCALE: 1" = 1000'	

RECEIVED: October 16, 2014

API Well Number: 43013531760000

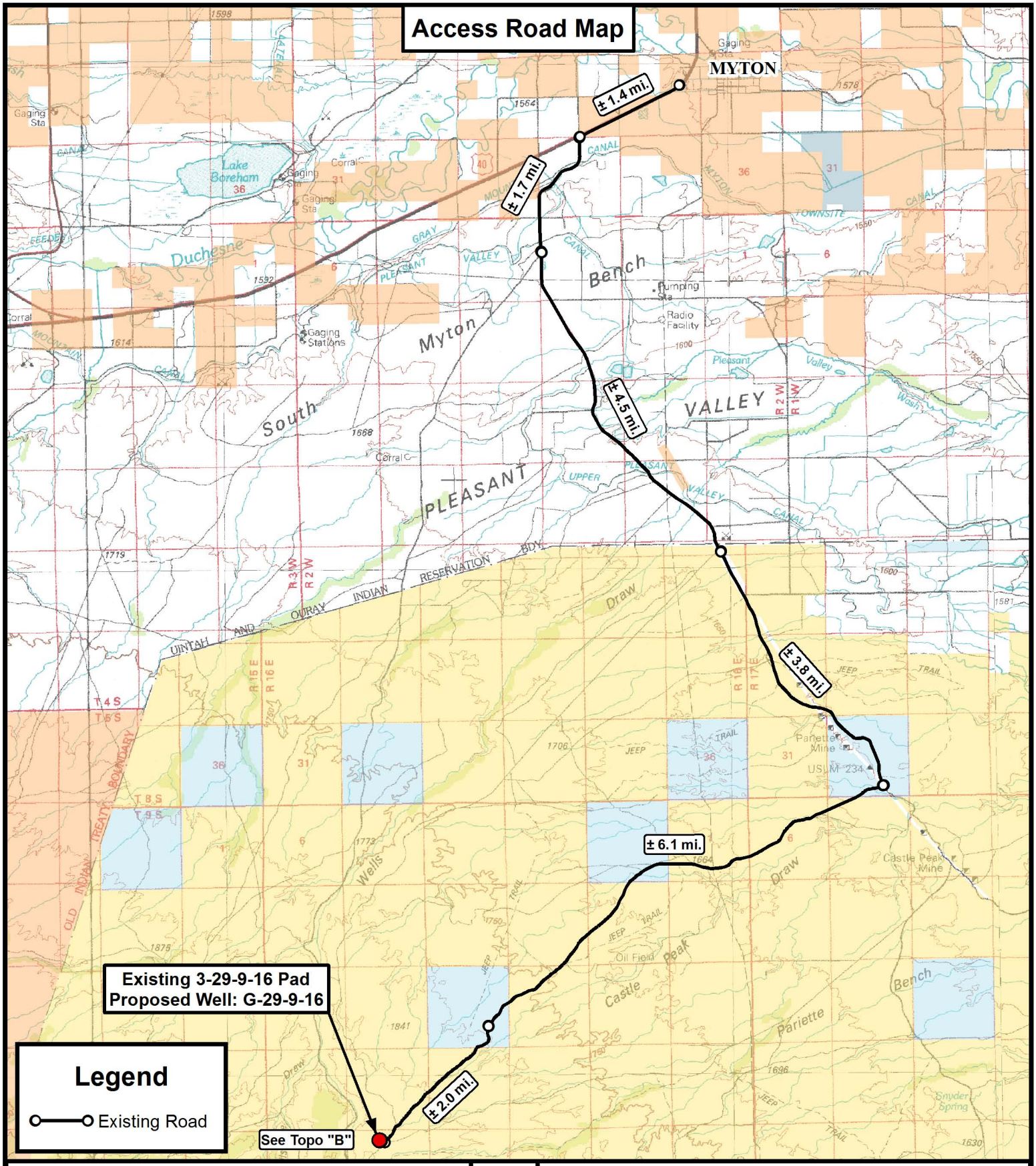

Tri State Land Surveying, Inc.
180 NORTH VERNAL AVE. VERNAL, UTAH 84078
P: (435) 781-2501
F: (435) 781-2518

N

NEWFIELD EXPLORATION COMPANY

Existing 3-29-9-16 Pad
Proposed Well: G-29-9-16
Sec. 29, T9S, R16E, S.L.B.&M.
Duchesne County, UT.

DRAWN BY: A.P.C.	REVISED:	VERSION:	TOPOGRAPHIC MAP
DATE: 04-22-2014		V1	SHEET A
SCALE: 1:100,000			

API Well Number: 43013531760000

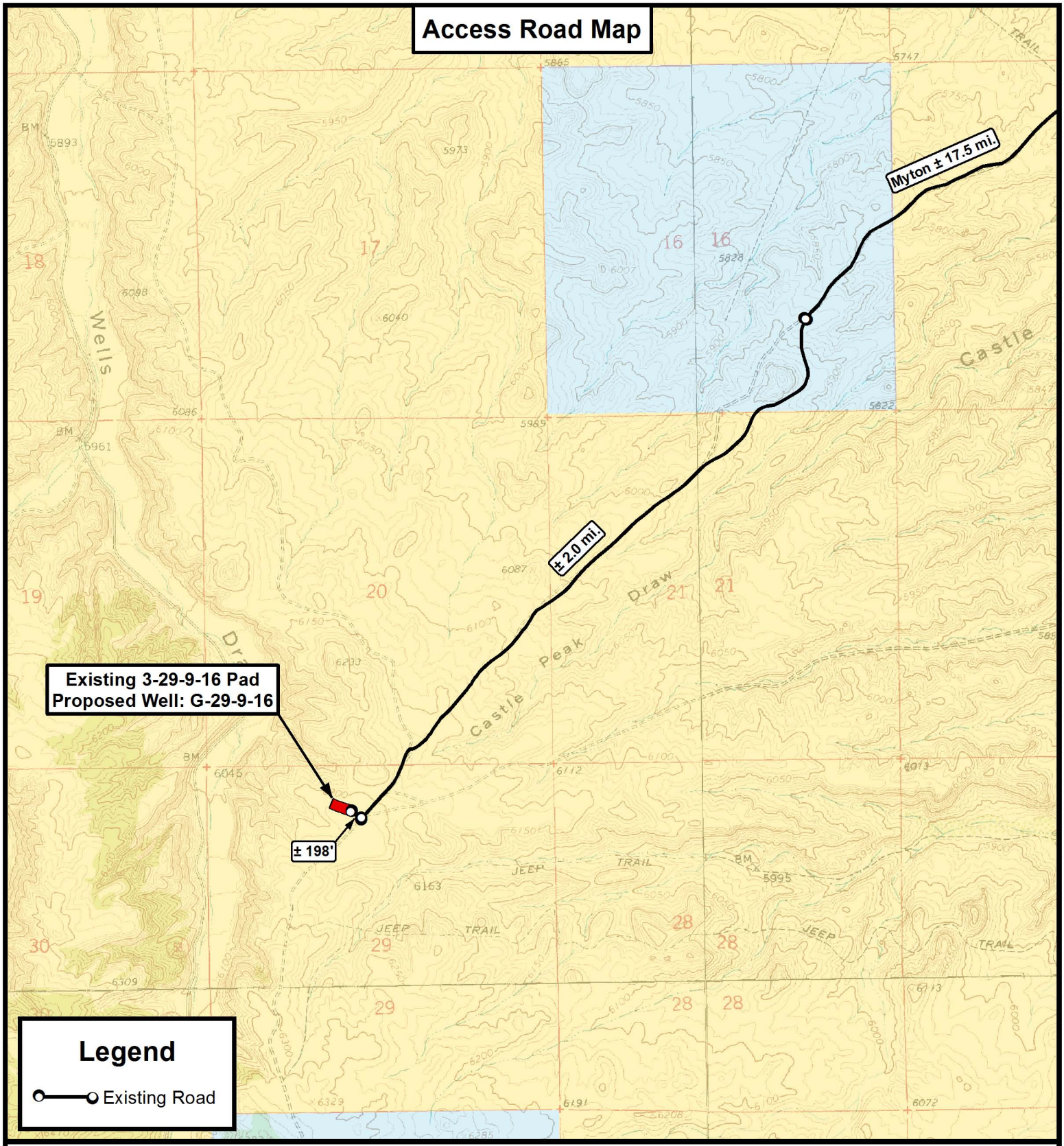

THE PARCEL INFORMATION SHOWN HAS NOT BEEN SURVEYED BY TRI-STATE LAND SURVEYING, INC. - TRI-STATE DOES NOT WARRANTY PROPERTY PARCEL DATA OR ANY ASSOCIATED INFORMATION. A PROPERTY SURVEY IS REQUIRED TO DETERMINE THE ACTUAL LOCATION OF PROPERTY LINES AND SHOW ACCURATE DISTANCES ACROSS PARCELS.

Tri State Land Surveying, Inc.
P: (435) 781-2501
F: (435) 781-2518
180 NORTH VERNAL AVE. VERNAL, UTAH 84078

N

NEWFIELD EXPLORATION COMPANY

Existing 3-29-9-16 Pad
Proposed Well: G-29-9-16
Sec. 29, T9S, R16E, S.L.B.&M.
Duchesne County, UT.

DRAWN BY:	A.P.C.	REVISED:	VERSION:
DATE:	04-22-2014		V1
SCALE:	1 " = 2,000 '		

TOPOGRAPHIC MAP

SHEET B

API Well Number: 43013531760000

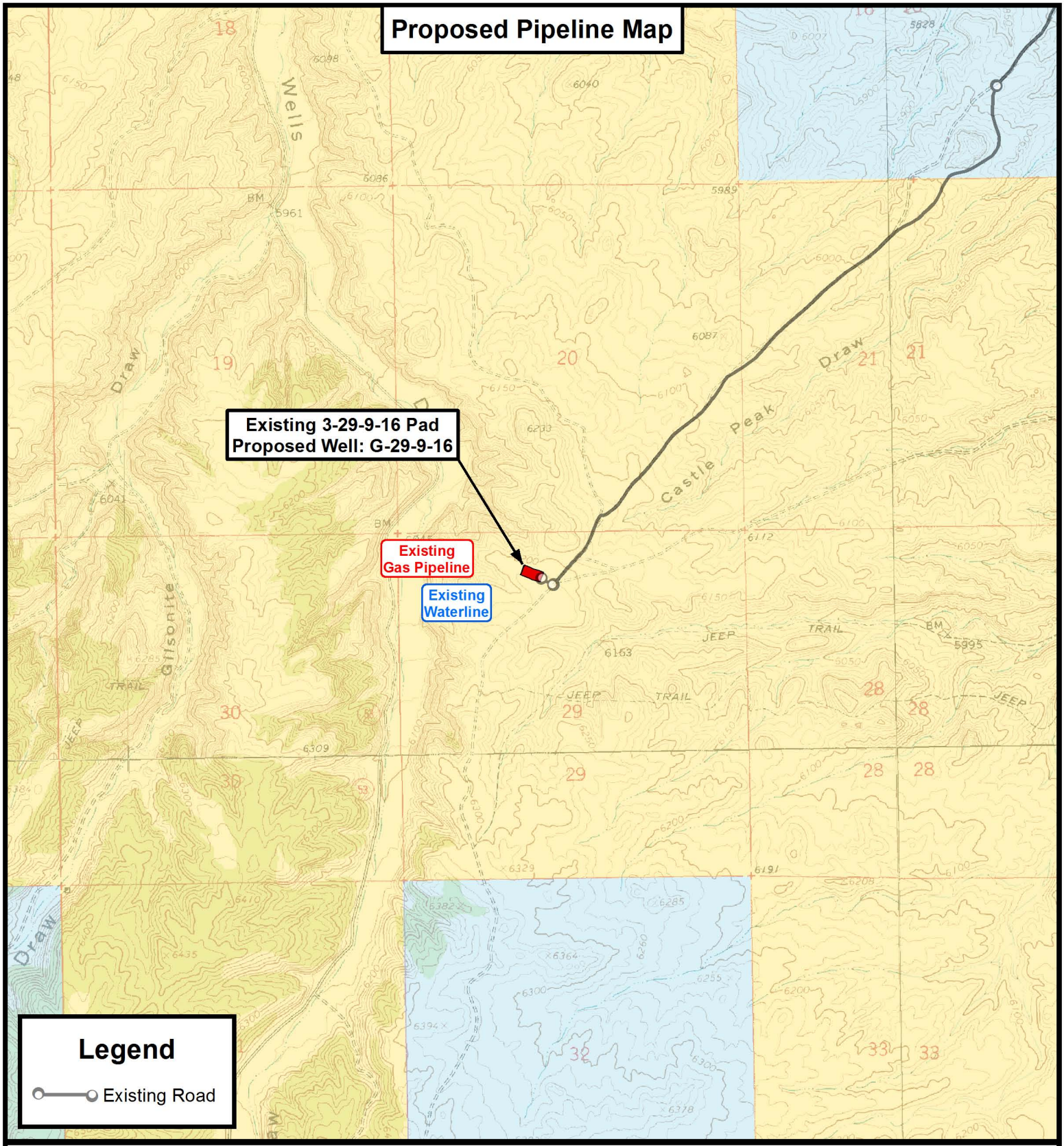

THE PARCEL INFORMATION SHOWN HAS NOT BEEN SURVEYED BY TRI-STATE LAND SURVEYING, INC. - TRI-STATE DOES NOT WARRANTY PROPERTY PARCEL DATA OR ANY ASSOCIATED INFORMATION. A PROPERTY SURVEY IS REQUIRED TO DETERMINE THE ACTUAL LOCATION OF PROPERTY LINES AND SHOW ACCURATE DISTANCES ACROSS PARCELS.

Tri State Land Surveying, Inc.
P: (435) 781-2501
F: (435) 781-2518
180 NORTH VERNAL AVE. VERNAL, UTAH 84078

N

NEWFIELD EXPLORATION COMPANY

Existing 3-29-9-16 Pad
Proposed Well: G-29-9-16
Sec. 29, T9S, R16E, S.L.B.&M.
Duchesne County, UT.

DRAWN BY: A.P.C.	REVISED:	VERSION:	
DATE: 04-22-2014		V1	
SCALE: 1 " = 2,000 '			

TOPOGRAPHIC MAP

SHEET C

API Well Number: 43013531760000

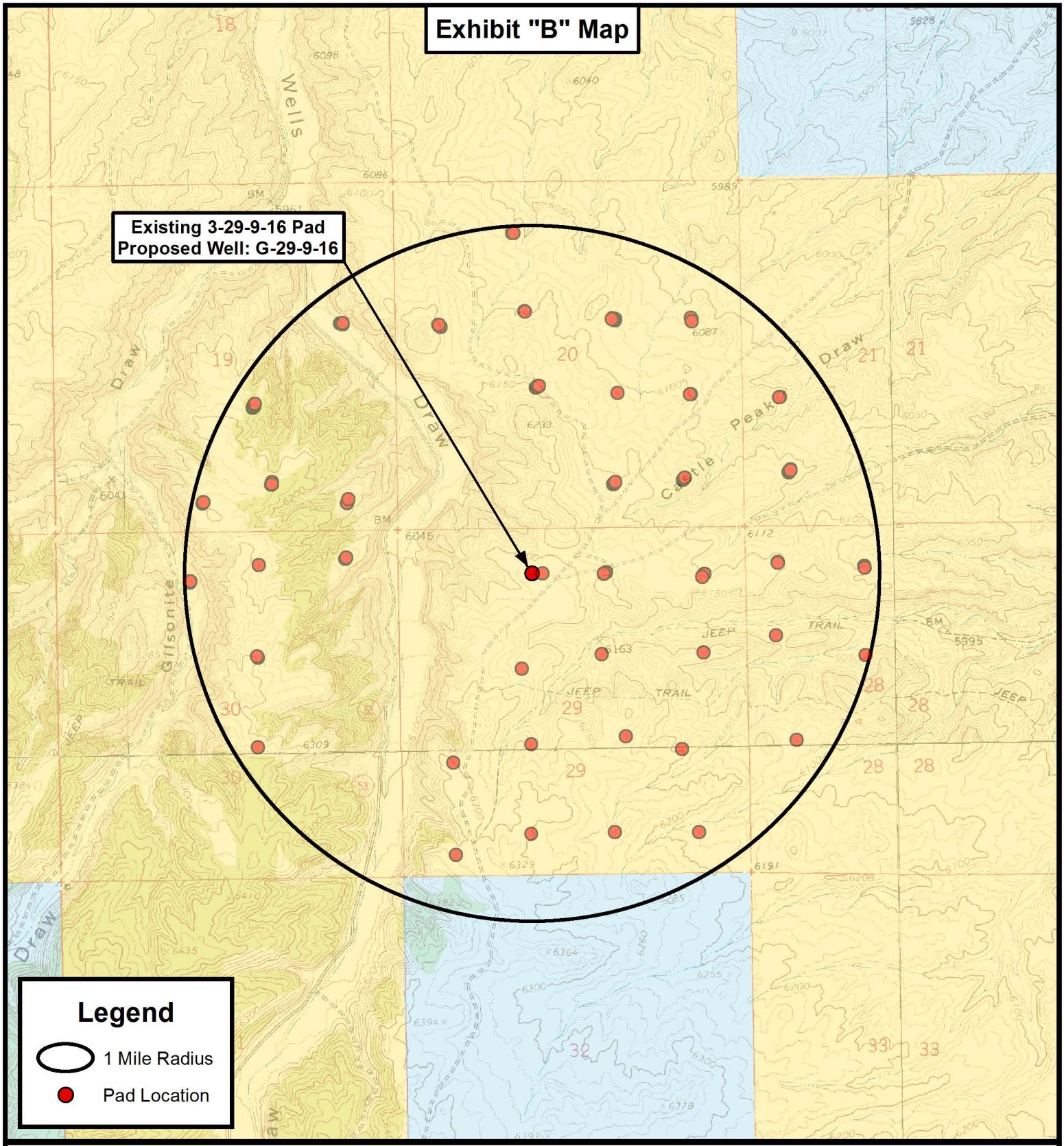

THE PARCEL INFORMATION SHOWN HAS NOT BEEN SURVEYED BY TRI-STATE LAND SURVEYING, INC. - TRI-STATE DOES NOT WARRANTY PROPERTY PARCEL DATA OR ANY ASSOCIATED INFORMATION. A PROPERTY SURVEY IS REQUIRED TO DETERMINE THE ACTUAL LOCATION OF PROPERTY LINES AND SHOW ACCURATE DISTANCES ACROSS PARCELS.

Tri State Land Surveying, Inc.
P: (435) 781-2501
F: (435) 781-2518
180 NORTH VERNAL AVE. VERNAL, UTAH 84078

N

NEWFIELD EXPLORATION COMPANY

Existing 3-29-9-16 Pad
Proposed Well: G-29-9-16
Sec. 29, T9S, R16E, S.L.B.&M.
Duchesne County, UT.

DRAWN BY: A.P.C.	REVISED:	VERSION:	TOPOGRAPHIC MAP
DATE: 04-22-2014		V1	SHEET D
SCALE: 1 " = 2,000 '			

API Well Number: 43013531760000

Coordinate Report

Well Number	Feature Type	Latitude (NAD 83) (DMS)	Longitude (NAD 83) (DMS)
3-29-9-16	Surface Hole	40° 00' 26.17" N	110° 08' 43.13" W
4-29-9-16	Surface Hole	40° 00' 26.38" N	110° 08' 43.24" W
G-29-9-16	Surface Hole	40° 00' 26.57" N	110° 08' 43.35" W
G-29-9-16	Center of Pattern	40° 00' 20.05" N	110° 08' 52.45" W
G-29-9-16	Bottom of Hole	40° 00' 17.78" N	110° 08' 55.63" W

Well Number	Feature Type	Latitude (NAD 83) (DD)	Longitude (NAD 83) (DD)
3-29-9-16	Surface Hole	40.007270	110.145313
4-29-9-16	Surface Hole	40.007327	110.145344
G-29-9-16	Surface Hole	40.007380	110.145374
G-29-9-16	Center of Pattern	40.005570	110.147904
G-29-9-16	Bottom of Hole	40.004937	110.148787

Well Number	Feature Type	Northing (NAD 83) (UTM Meters)	Longitude (NAD 83) (UTM Meters)
3-29-9-16	Surface Hole	4428913.952	572948.592
4-29-9-16	Surface Hole	4428920.193	572945.849
G-29-9-16	Surface Hole	4428926.109	572943.250
G-29-9-16	Center of Pattern	4428723.112	572729.253
G-29-9-16	Bottom of Hole	4428652.190	572654.487

Well Number	Feature Type	Latitude (NAD 27) (DMS)	Longitude (NAD 27) (DMS)
3-29-9-16	Surface Hole	40° 00' 26.31" N	110° 08' 40.58" W
4-29-9-16	Surface Hole	40° 00' 26.51" N	110° 08' 40.69" W
G-29-9-16	Surface Hole	40° 00' 26.70" N	110° 08' 40.80" W
G-29-9-16	Center of Pattern	40° 00' 20.19" N	110° 08' 49.91" W
G-29-9-16	Bottom of Hole	40° 00' 17.91" N	110° 08' 53.09" W

Well Number	Feature Type	Latitude (NAD 27) (DD)	Longitude (NAD 27) (DD)
3-29-9-16	Surface Hole	40.007307	110.144605
4-29-9-16	Surface Hole	40.007364	110.144637
G-29-9-16	Surface Hole	40.007417	110.144667
G-29-9-16	Center of Pattern	40.005607	110.147196
G-29-9-16	Bottom of Hole	40.004975	110.148080

Tri State Land Surveying, Inc.
180 NORTH VERNAL AVE. VERNAL, UTAH 84078
P: (435) 781-2501
F: (435) 781-2518

NEWFIELD EXPLORATION COMPANY

Existing 3-29-9-16 Pad
Proposed Well: G-29-9-16
Sec. 29, T9S, R16E, S.L.B.&M.
Duchesne County, UT.

DRAWN BY:	A.P.C.	REVISED:	
DATE:	04-22-2014		
VERSION:	V1		

COORDINATE REPORT

SHEET 1

RECEIVED: October 16, 2014

API Well Number: 43013531760000

Coordinate Report

Well Number	Feature Type	Northing (NAD 27) (UTM Meters)	Longitude (NAD 27) (UTM Meters)
3-29-9-16	Surface Hole	4428708.613	573010.834
4-29-9-16	Surface Hole	4428714.854	573008.091
G-29-9-16	Surface Hole	4428720.770	573005.491
G-29-9-16	Center of Pattern	4428517.772	572791.494
G-29-9-16	Bottom of Hole	4428446.850	572716.728

Tri State Land Surveying, Inc.
180 NORTH VERNAL AVE. VERNAL, UTAH 84078
P: (435) 781-2501
F: (435) 781-2518

NEWFIELD EXPLORATION COMPANY

Existing 3-29-9-16 Pad
Proposed Well: G-29-9-16
Sec. 29, T9S, R16E, S.L.B.&M.
Duchesne County, UT.

DRAWN BY:	A.P.C.	REVISED:	
DATE:	04-22-2014		
VERSION:	V1		

COORDINATE REPORT

SHEET 2

RECEIVED: October 16, 2014

NEWFIELD EXPLORATION

USGS Myton SW (UT)
SECTION 29 T9S, R16E
G-29-9-16

Wellbore #1

Plan: Design #1

Standard Planning Report

17 April, 2014

RECEIVED: October 16, 2014

NEWFIELD

Payzone Directional

Planning Report

Database:	MasterDB	**Local Co-ordinate Reference:**	Well G-29-9-16
Company:	NEWFIELD EXPLORATION	**TVD Reference:**	G-29-9-16 @ 6226.0usft (Original Well Elev)
Project:	USGS Myton SW (UT)	**MD Reference:**	G-29-9-16 @ 6226.0usft (Original Well Elev)
Site:	SECTION 29 T9S, R16E	**North Reference:**	True
Well:	G-29-9-16	**Survey Calculation Method:**	Minimum Curvature
Wellbore:	Wellbore #1		
Design:	Design #1		

Project USGS Myton SW (UT), DUCHESNE COUNTY, UT, USA

Map System:	US State Plane 1983	**System Datum:**	Mean Sea Level
Geo Datum:	North American Datum 1983		
Map Zone:	Utah Central Zone		

Site SECTION 29 T9S, R16E

Site Position:		**Northing:**	7,172,000.00 usft	**Latitude:**	40° 0' 3.985 N
From:	Map	**Easting:**	2,019,851.55 usft	**Longitude:**	110° 8' 43.652 W
Position Uncertainty:	0.0 usft	**Slot Radius:**	13-3/16 "	**Grid Convergence:**	0.87 °

Well G-29-9-16, SHL LAT: 40 00 26.57 LONG: -110 08 43.35

Well Position	**+N/-S**	2,285.2 usft	**Northing:**	7,174,285.27 usft	**Latitude:**	40° 0' 26.570 N
	+E/-W	23.5 usft	**Easting:**	2,019,840.43 usft	**Longitude:**	110° 8' 43.350 W
Position Uncertainty		0.0 usft	**Wellhead Elevation:**	6,226.0 usft	**Ground Level:**	6,216.0 usft

Wellbore Wellbore #1

Magnetics	Model Name	Sample Date	Declination (°)	Dip Angle (°)	Field Strength (nT)
	IGRF2010	4/17/2014	10.98	65.68	51,953

Design Design #1

Audit Notes:

Version:		**Phase:**	PROTOTYPE	**Tie On Depth:**	0.0

Vertical Section:	Depth From (TVD) (usft)	+N/-S (usft)	+E/-W (usft)	Direction (°)
	0.0	0.0	0.0	226.19

Plan Sections

Measured Depth (usft)	Inclination (°)	Azimuth (°)	Vertical Depth (usft)	+N/-S (usft)	+E/-W (usft)	Dogleg Rate (°/100usft)	Build Rate (°/100usft)	Turn Rate (°/100usft)	TFO (°)	Target
0.0	0.00	0.00	0.0	0.0	0.0	0.00	0.00	0.00	0.00	
600.0	0.00	0.00	600.0	0.0	0.0	0.00	0.00	0.00	0.00	
1,603.6	15.05	226.19	1,592.0	-90.7	-94.6	1.50	1.50	0.00	226.19	
4,827.1	15.05	226.19	4,705.0	-670.3	-698.8	0.00	0.00	0.00	0.00	G-29-9-16 TGT
6,129.8	15.05	226.19	5,963.0	-904.5	-942.9	0.00	0.00	0.00	0.00	

RECEIVED: October 16, 2014

NEWFIELD

Payzone Directional

Planning Report

Database:	MasterDB	**Local Co-ordinate Reference:**	Well G-29-9-16
Company:	NEWFIELD EXPLORATION	**TVD Reference:**	G-29-9-16 @ 6226.0usft (Original Well Elev)
Project:	USGS Myton SW (UT)	**MD Reference:**	G-29-9-16 @ 6226.0usft (Original Well Elev)
Site:	SECTION 29 T9S, R16E	**North Reference:**	True
Well:	G-29-9-16	**Survey Calculation Method:**	Minimum Curvature
Wellbore:	Wellbore #1		
Design:	Design #1		

Planned Survey

Measured Depth (usft)	Inclination (°)	Azimuth (°)	Vertical Depth (usft)	+N/-S (usft)	+E/-W (usft)	Vertical Section (usft)	Dogleg Rate (°/100usft)	Build Rate (°/100usft)	Turn Rate (°/100usft)
0.0	0.00	0.00	0.0	0.0	0.0	0.0	0.00	0.00	0.00
100.0	0.00	0.00	100.0	0.0	0.0	0.0	0.00	0.00	0.00
200.0	0.00	0.00	200.0	0.0	0.0	0.0	0.00	0.00	0.00
300.0	0.00	0.00	300.0	0.0	0.0	0.0	0.00	0.00	0.00
400.0	0.00	0.00	400.0	0.0	0.0	0.0	0.00	0.00	0.00
500.0	0.00	0.00	500.0	0.0	0.0	0.0	0.00	0.00	0.00
600.0	0.00	0.00	600.0	0.0	0.0	0.0	0.00	0.00	0.00
700.0	1.50	226.19	700.0	-0.9	-0.9	1.3	1.50	1.50	0.00
800.0	3.00	226.19	799.9	-3.6	-3.8	5.2	1.50	1.50	0.00
900.0	4.50	226.19	899.7	-8.2	-8.5	11.8	1.50	1.50	0.00
1,000.0	6.00	226.19	999.3	-14.5	-15.1	20.9	1.50	1.50	0.00
1,100.0	7.50	226.19	1,098.6	-22.6	-23.6	32.7	1.50	1.50	0.00
1,200.0	9.00	226.19	1,197.5	-32.6	-33.9	47.0	1.50	1.50	0.00
1,300.0	10.50	226.19	1,296.1	-44.3	-46.2	64.0	1.50	1.50	0.00
1,400.0	12.00	226.19	1,394.2	-57.8	-60.2	83.5	1.50	1.50	0.00
1,500.0	13.50	226.19	1,491.7	-73.1	-76.2	105.5	1.50	1.50	0.00
1,603.6	15.05	226.19	1,592.0	-90.7	-94.6	131.1	1.50	1.50	0.00
1,700.0	15.05	226.19	1,685.2	-108.1	-112.7	156.1	0.00	0.00	0.00
1,800.0	15.05	226.19	1,781.8	-126.1	-131.4	182.1	0.00	0.00	0.00
1,900.0	15.05	226.19	1,878.3	-144.0	-150.1	208.1	0.00	0.00	0.00
2,000.0	15.05	226.19	1,974.9	-162.0	-168.9	234.0	0.00	0.00	0.00
2,100.0	15.05	226.19	2,071.5	-180.0	-187.6	260.0	0.00	0.00	0.00
2,200.0	15.05	226.19	2,168.0	-198.0	-206.4	286.0	0.00	0.00	0.00
2,300.0	15.05	226.19	2,264.6	-216.0	-225.1	312.0	0.00	0.00	0.00
2,400.0	15.05	226.19	2,361.2	-233.9	-243.9	337.9	0.00	0.00	0.00
2,500.0	15.05	226.19	2,457.7	-251.9	-262.6	363.9	0.00	0.00	0.00
2,600.0	15.05	226.19	2,554.3	-269.9	-281.3	389.9	0.00	0.00	0.00
2,700.0	15.05	226.19	2,650.9	-287.9	-300.1	415.8	0.00	0.00	0.00
2,800.0	15.05	226.19	2,747.4	-305.9	-318.8	441.8	0.00	0.00	0.00
2,900.0	15.05	226.19	2,844.0	-323.8	-337.6	467.8	0.00	0.00	0.00
3,000.0	15.05	226.19	2,940.6	-341.8	-356.3	493.8	0.00	0.00	0.00
3,100.0	15.05	226.19	3,037.1	-359.8	-375.1	519.7	0.00	0.00	0.00
3,200.0	15.05	226.19	3,133.7	-377.8	-393.8	545.7	0.00	0.00	0.00
3,300.0	15.05	226.19	3,230.3	-395.7	-412.5	571.7	0.00	0.00	0.00
3,400.0	15.05	226.19	3,326.8	-413.7	-431.3	597.6	0.00	0.00	0.00
3,500.0	15.05	226.19	3,423.4	-431.7	-450.0	623.6	0.00	0.00	0.00
3,600.0	15.05	226.19	3,520.0	-449.7	-468.8	649.6	0.00	0.00	0.00
3,700.0	15.05	226.19	3,616.6	-467.7	-487.5	675.6	0.00	0.00	0.00
3,800.0	15.05	226.19	3,713.1	-485.6	-506.3	701.5	0.00	0.00	0.00
3,900.0	15.05	226.19	3,809.7	-503.6	-525.0	727.5	0.00	0.00	0.00
4,000.0	15.05	226.19	3,906.3	-521.6	-543.7	753.5	0.00	0.00	0.00
4,100.0	15.05	226.19	4,002.8	-539.6	-562.5	779.4	0.00	0.00	0.00
4,200.0	15.05	226.19	4,099.4	-557.6	-581.2	805.4	0.00	0.00	0.00
4,300.0	15.05	226.19	4,196.0	-575.5	-600.0	831.4	0.00	0.00	0.00
4,400.0	15.05	226.19	4,292.5	-593.5	-618.7	857.4	0.00	0.00	0.00
4,500.0	15.05	226.19	4,389.1	-611.5	-637.4	883.3	0.00	0.00	0.00
4,600.0	15.05	226.19	4,485.7	-629.5	-656.2	909.3	0.00	0.00	0.00
4,700.0	15.05	226.19	4,582.2	-647.5	-674.9	935.3	0.00	0.00	0.00
4,800.0	15.05	226.19	4,678.8	-665.4	-693.7	961.2	0.00	0.00	0.00
4,827.1	15.05	226.19	4,705.0	-670.3	-698.8	968.3	0.00	0.00	0.00
G-29-9-16 TGT									
4,900.0	15.05	226.19	4,775.4	-683.4	-712.4	987.2	0.00	0.00	0.00
5,000.0	15.05	226.19	4,871.9	-701.4	-731.2	1,013.2	0.00	0.00	0.00
5,100.0	15.05	226.19	4,968.5	-719.4	-749.9	1,039.2	0.00	0.00	0.00

RECEIVED: October 16, 2014

NEWFIELD

Payzone Directional

Planning Report

Database:	MasterDB	**Local Co-ordinate Reference:**	Well G-29-9-16
Company:	NEWFIELD EXPLORATION	**TVD Reference:**	G-29-9-16 @ 6226.0usft (Original Well Elev)
Project:	USGS Myton SW (UT)	**MD Reference:**	G-29-9-16 @ 6226.0usft (Original Well Elev)
Site:	SECTION 29 T9S, R16E	**North Reference:**	True
Well:	G-29-9-16	**Survey Calculation Method:**	Minimum Curvature
Wellbore:	Wellbore #1		
Design:	Design #1		

Planned Survey

Measured Depth (usft)	Inclination (°)	Azimuth (°)	Vertical Depth (usft)	+N/-S (usft)	+E/-W (usft)	Vertical Section (usft)	Dogleg Rate (°/100usft)	Build Rate (°/100usft)	Turn Rate (°/100usft)
5,200.0	15.05	226.19	5,065.1	-737.4	-768.6	1,065.1	0.00	0.00	0.00
5,300.0	15.05	226.19	5,161.7	-755.3	-787.4	1,091.1	0.00	0.00	0.00
5,400.0	15.05	226.19	5,258.2	-773.3	-806.1	1,117.1	0.00	0.00	0.00
5,500.0	15.05	226.19	5,354.8	-791.3	-824.9	1,143.0	0.00	0.00	0.00
5,600.0	15.05	226.19	5,451.4	-809.3	-843.6	1,169.0	0.00	0.00	0.00
5,700.0	15.05	226.19	5,547.9	-827.3	-862.4	1,195.0	0.00	0.00	0.00
5,800.0	15.05	226.19	5,644.5	-845.2	-881.1	1,221.0	0.00	0.00	0.00
5,900.0	15.05	226.19	5,741.1	-863.2	-899.8	1,246.9	0.00	0.00	0.00
6,000.0	15.05	226.19	5,837.6	-881.2	-918.6	1,272.9	0.00	0.00	0.00
6,100.0	15.05	226.19	5,934.2	-899.2	-937.3	1,298.9	0.00	0.00	0.00
6,129.8	15.05	226.19	5,963.0	-904.5	-942.9	1,306.6	0.00	0.00	0.00

Design Targets

Target Name - hit/miss target - Shape	Dip Angle (°)	Dip Dir. (°)	TVD (usft)	+N/-S (usft)	+E/-W (usft)	Northing (usft)	Easting (usft)	Latitude	Longitude
G-29-9-16 TGT - plan hits target center - Circle (radius 75.0)	0.00	0.00	4,705.0	-670.3	-698.8	7,173,604.45	2,019,151.91	40° 0' 19.945 N	110° 8' 52.330 W

RECEIVED: October 16, 2014

API Well Number: 43013531760000

NEWFIELD

Project: USGS Myton SW (UT)
Site: SECTION 29 T9S, R16E
Well: G-29-9-16
Wellbore: Wellbore #1
Design: Design #1

T M

Azimuths to True North
Magnetic North: 10.98°

Magnetic Field
Strength: 51952.6snT
Dip Angle: 65.68°
Date: 4/17/2014
Model: IGRF2010

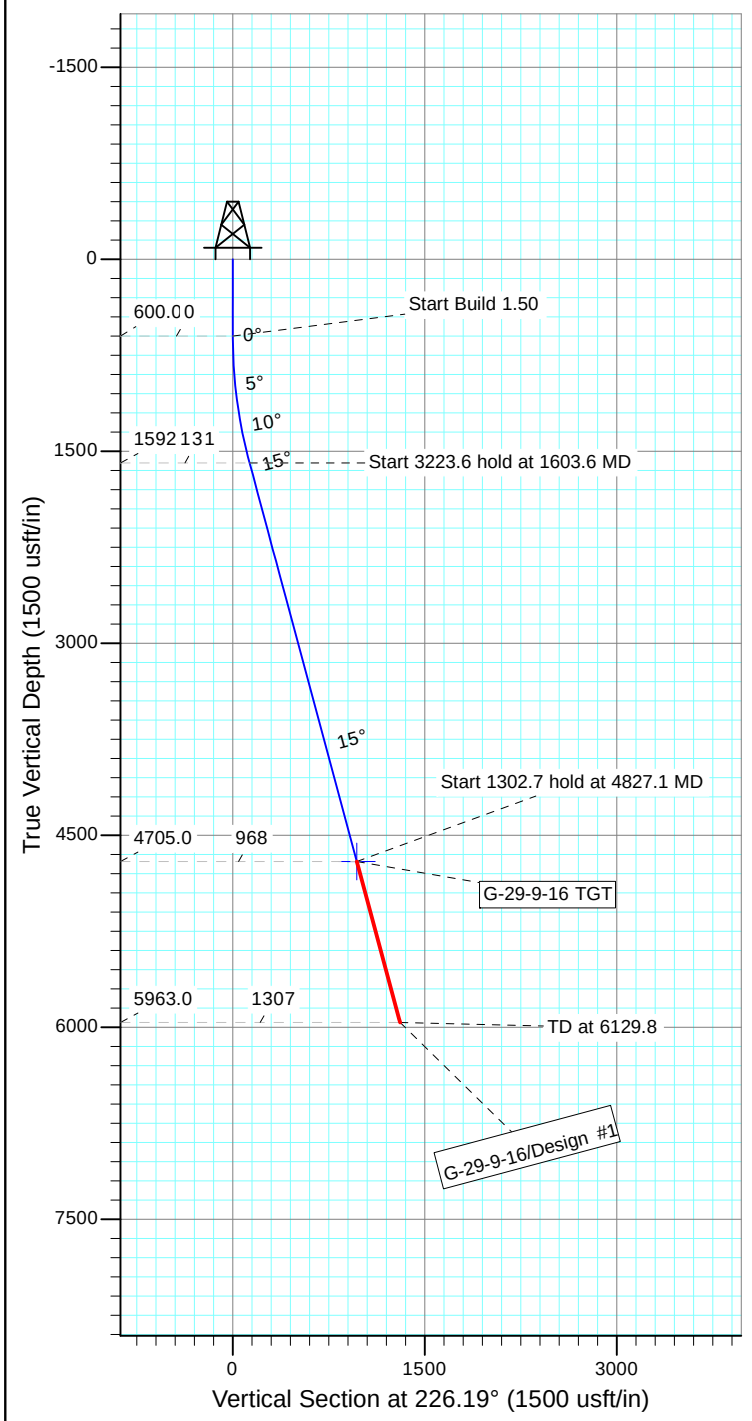

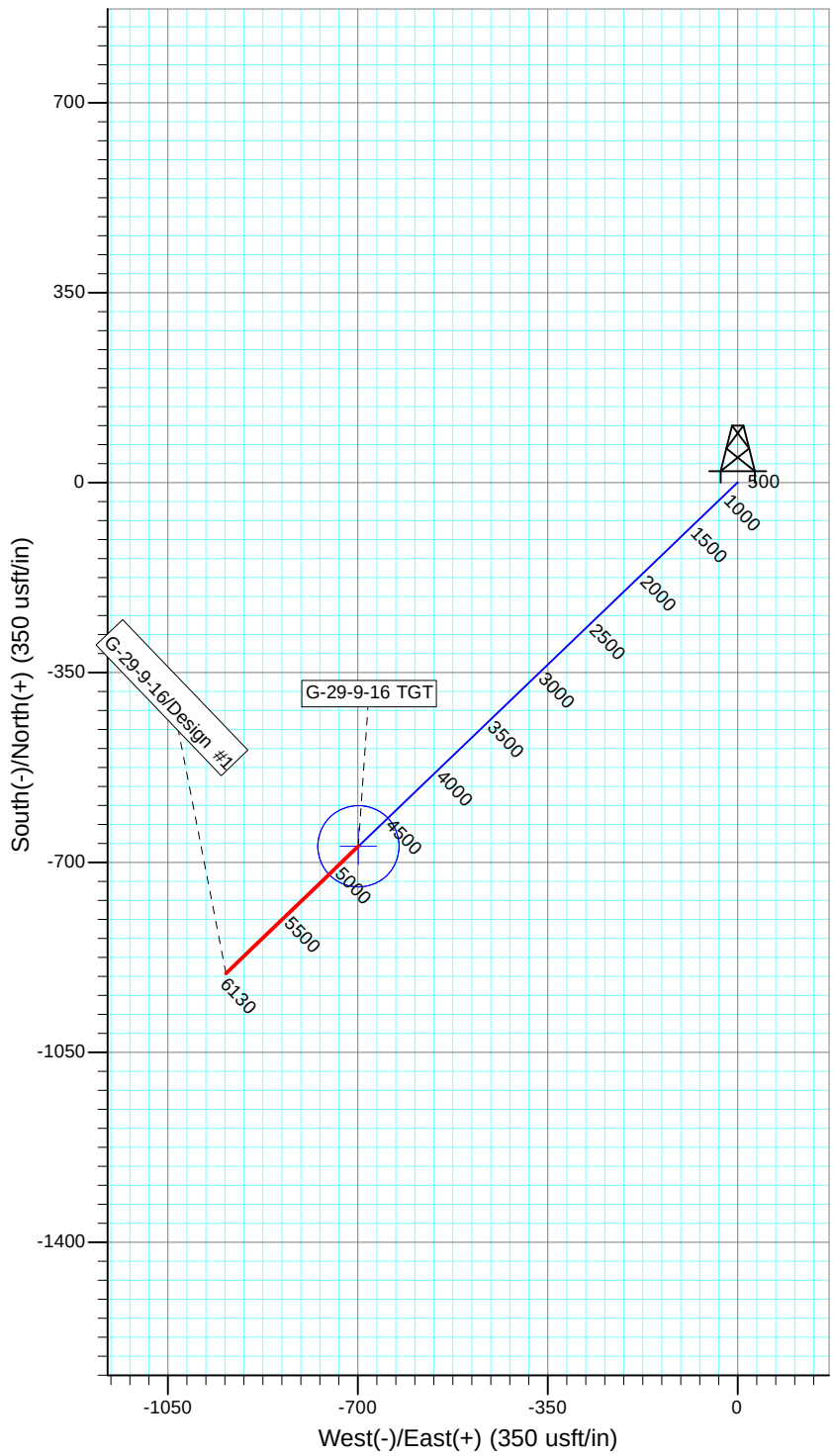

WELLBORE TARGET DETAILS

Name	TVD	+N/-S	+E/-W	Shape
G-29-9-16 TGT	4705.0	-670.3	-698.8	Circle (Radius: 75.0)

SECTION DETAILS

Sec	MD	Inc	Azi	TVD	+N/-S	+E/-W	Dleg	TFace	VSect	Target
1	0.0	0.00	0.00	0.0	0.0	0.0	0.00	0.00	0.0	
2	600.0	0.00	0.00	600.0	0.0	0.0	0.00	0.00	0.0	
3	1603.6	15.05	226.19	1592.0	-90.7	-94.6	1.50	226.19	131.1	
4	4827.1	15.05	226.19	4705.0	-670.3	-698.8	0.00	0.00	968.3	G-29-9-16 TGT
5	6129.8	15.05	226.19	5963.0	-904.5	-942.9	0.00	0.00	1306.6	

PATZONE

NEWFIELD PRODUCTION COMPANY
GMBU G-29-9-16
AT SURFACE: NE/NW SECTION 29, T9S R16E
DUCHESNE COUNTY, UTAH

ONSHORE ORDER NO. 1

MULTI-POINT SURFACE USE & OPERATIONS PLAN

1. EXISTING ROADS

See attached Topographic Map "A"

To reach Newfield Production Company well location site GMBU G-29-9-16 located in the NE 1/4 NW 1/4 Section 29, T9S, R16E, Duchesne County, Utah:

Proceed southwesterly out of Myton, Utah along Highway 40 – 1.4 miles ± to the junction of this highway and UT State Hwy 53; proceed in a southeasterly direction – 10.0 miles ± to it's junction with an existing road to the west; proceed in a southwesterly direction – 8.1 miles ± to it's junction with the beginning of the access road to the existing 3-29-9-16 well location.

The aforementioned dirt oil field service roads and other roads in the vicinity are constructed out of existing native materials that are prevalent to the existing area they are located in and range from clays to a sandy-clay shale material.

The roads for access during the drilling, completion and production phase will be maintained at the standards required by the State of Utah, or other controlling agencies. This maintenance will consist of some minor grader work for smoothing road surfaces and for snow removal. Any necessary fill material for repair will be purchase and hauled from private sources.

2. PLANNED ACCESS ROAD

There is no proposed access road for this location. The proposed well will be drilled directionaly off of the existing 3-29-9-16 well pad. See attached **Topographic Map "B"**.

There will be **no** culverts required along this access road. There will be barrow ditches and turnouts as needed along this road.

There are no fences encountered along this proposed road. There will be no new gates or cattle guards required.

All construction material for this access road will be borrowed material accumulated during construction of the access road.

3. LOCATION OF EXISTING WELLS

Refer to Exhibit "B".

4. LOCATION OF EXISTING AND/OR PROPOSED FACILITIES

There are no existing facilities that will be used by this well.

RECEIVED: October 16, 2014

It is anticipated that this well will be a producing oil well.

Upon construction of a tank battery, the well pad will be surrounded by a dike of sufficient capacity to contain at minimum 110% of the largest tank volume within the facility battery.

Tank batteries will be built to State specifications.

All permanent (on site for six (6) months or longer) structures, constructed or installed (including pumping units), will be painted a flat, non-reflective, earth tone color to match one of the standard environmental colors, as determined by the Rocky Mountain Five State Interagency Committee. All facilities will be painted within six months of installation.

5. LOCATION AND TYPE OF WATER SUPPLY

Newfield Production will transport water by truck from nearest water source as determined by a Newfield representative for the purpose of drilling the above mentioned well. The available water sources are as follows:

Johnson Water District
Water Right : 43-7478

Maurice Harvey Pond
Water Right: 47-1358

Neil Moon Pond
Water Right: 43-11787

Newfield Collector Well
Water Right: 47-1817 (A30414DVA, contracted with the Duchesne County Conservancy District).

There will be no water well drilled at this site.

6. SOURCE OF CONSTRUCTION MATERIALS

All construction material for this location shall be borrowed material accumulated during construction of the location site and access road.

A mineral material application is not required for this location.

7. METHODS FOR HANDLING WASTE DISPOSAL

A small reserve pit (90’ x 40’ x 8’ deep, or less) will be constructed from native soil and clay materials. The reserve pit will receive the processed drill cutting (wet sand, shale & rock) removed from the wellbore. Any drilling fluids, which do accumulate in the pit as a result of shale-shaker carryover, cleaning of the sand trap, etc., will be promptly reclaimed. All drilling fluids will be fresh water based, typically containing Total Dissolved Solids of less than 3000 PPM. No potassium chloride, chromates, trash, debris, nor any other substance deemed hazardous will be placed in this pit. Therefore, it is proposed that no synthetic liner be required in the reserve pit. However, if upon constructing the pit there is insufficient fine clay and silt present, a liner will be used for the purpose of reducing water loss through percolation.

Newfield requests approval that a flare pit not be constructed or utilized on this location.

A portable toilet will be provided for human waste.

A trash basket will be provided for garbage (trash) and hauled away to an approved disposal site at the completion of the drilling activities.

RECEIVED: October 16, 2014

8. ***ANCILLARY FACILITIES***

There are no ancillary facilities planned for at the present time and none foreseen in the near future.

9. ***WELL SITE LAYOUT***

See attached Location Layout Sheet.

Fencing Requirements

a) All pits will be fenced or have panels installed consistent with the following minimum standards:

1. The wire shall be no more than two (2) inches above the ground. If barbed wire is utilized it will be installed three (3) inches above the net wire. Total height of the fence shall be at least forty-two (42) inches.

2. Corner posts shall be centered and/or braced in such a manner to keep tight and upright at all times

3. Standard steel, wood or pipe posts shall be used between the corner braces. Maximum distance between any two posts shall be no greater than sixteen (16) feet.

The reserve pit fencing will be on three (3) sides during drilling operations and on the fourth side when the rig moves off location. Pits will be fenced and maintained until cleanup.

Existing fences to be crossed by the access road will be braced and tied off before cutting so as to prevent slacking in the wire. The opening shall be closed temporarily as necessary during construction to prevent the escape of livestock, and upon completion of construction the fence shall be repaired to BLM specifications.

10. **PLANS FOR RESTORATION OF SURFACE**:

a) Producing Location

Immediately upon well completion, the location and surrounding area will be cleared of all unused tubing, equipment, debris, material, trash and junk not required for production.

The reserve pit and that portion of the location not needed for production facilities/operations will be recontoured to the approximated natural contours. Weather permitting, the reserve pit will be reclaimed within one hundred twenty (120) days from the date of well completion. Before any dirt work takes place, the reserve pit must have all fluids and hydrocarbons removed.

b) Dry Hole Abandoned Location

At such time as the well is plugged and abandoned, the operator shall submit a subsequent report of abandonment and the State of Utah will attach the appropriate surface rehabilitation conditions of approval.

11. ***SURFACE OWNERSHIP*** – Bureau of Land Management.

12. ***OTHER ADDITIONAL INFORMATION***

The Archaeological Resource Survey and Paleontological Resource Survey for this area are attached. MOAC Report # 14-148 6/16/14, prepared by Montgomery Archaeological Consultants. . Paleontological Resource Survey prepared by, SWCA Environmental Consultants, Report No. UT14-14273-90, June 2014. See attached report cover pages, Exhibit “D”.

RECEIVED: October 16, 2014

Water Disposal
After first production, if the production water meets quality guidelines, it will be transported to the Ashley, Monument Butte, Jonah, South Wells Draw and Beluga water injection facilities by company or contract trucks. Subsequently, the produced water is injected into approved Class II wells to enhance Newfield's secondary recovery project. Water not meeting quality criteria, will be disposed at Newfield's Pariette #4 disposal well (Sec. 7, T9S R19E), Federally approved surface disposal facilities or at a State of Utah approved surface disposal facilities.

Additional Surface Stipulations
All lease and/or unit operations will be conducted in such a manner that full compliance is made with all applicable laws and regulations, Onshore Oil and Gas Orders, the approved plan of operations and any applicable Notice to Lessees. A copy of these conditions will be furnished to the field representative to ensure compliance.

Hazardous Material Declaration
Newfield Production Company guarantees that during the drilling and completion of the GMBU G-29-9-16, Newfield will not use, produce, store, transport or dispose 10,000# annually of any of the hazardous chemicals contained in the Environmental Protection Agency's consolidated list of chemicals subject to reporting under Title III Superfund Amendments and Reauthorization Act (SARA) of 1986. Newfield also guarantees that during the drilling and completion of the GMBU G-29-9-16, Newfield will use, produce, store, transport or dispose less than the threshold planning quantity (T.P.Q.) of any extremely hazardous substances as defined in 40 CFR 355.

A complete copy of the approved APD, if applicable, shall be on location during the construction of the location and drilling activities.

Newfield Production Company or a contractor employed by Newfield Production shall contact the State office at (801) 722-3417, 48 hours prior to construction activities.

13. **LESSEE'S OR OPERATOR'S REPRENSENTATIVE AND CERTIFICATION:**

Representative

Name: Corie Miller
Address: Newfield Production Company
Route 3, Box 3630
Myton, UT 84052
Telephone: (435) 646-3721

Certification
Please be advised that NEWFIELD PRODUCTION COMPANY is considered to be the operator of well #G-29-9-16, Section 29, Township 9S, Range 16E: Lease UTU-74391 Duchesne County, Utah: and is responsible under the terms and conditions of the lease for the operations conducted upon the leased lands. Bond coverage is provided by, Federal Bond #WYB000493.

I hereby certify that the proposed drill site and access route have been inspected, and I am familiar with the conditions which currently exist; that the statements made in this plan are true and correct to the best of my knowledge; and that the work associated with the operations proposed here will be performed by Newfield Production Company and its contractors and subcontractors in conformity with this plan and the terms and conditions under which it is approved. This statement is subject to the provisions of the 18 U.S.C. 1001 for the filing of a false statement.

hcalder@newfield.com
Digitally signed by: hcalder@newfield.com
DN: CN = hcalder@newfield.com
Date: 2014.10.16 11:15:07 -06'00'

10/16/14
Date

Heather Calder
Regulatory Technician
Newfield Production Company

RECEIVED: October 16, 2014

Typical 2M BOP stack configuration

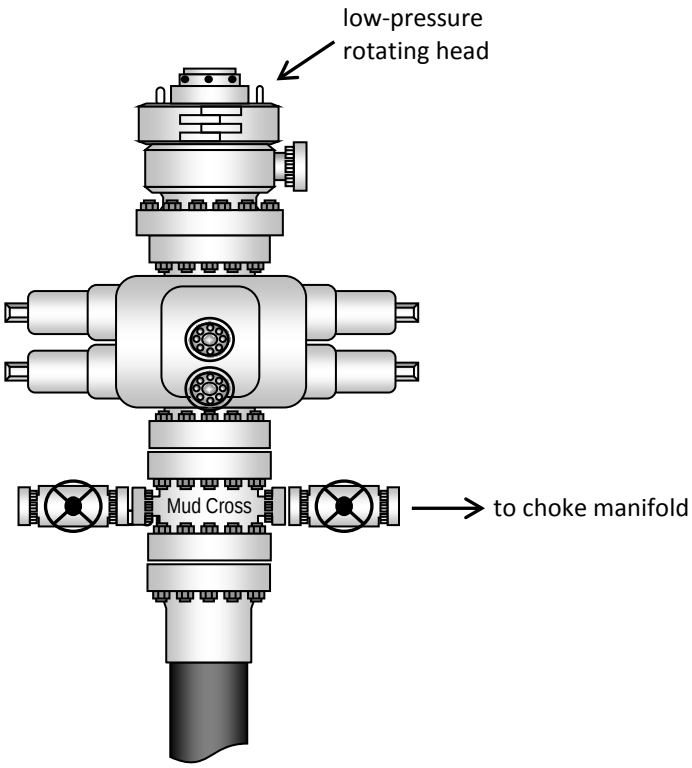

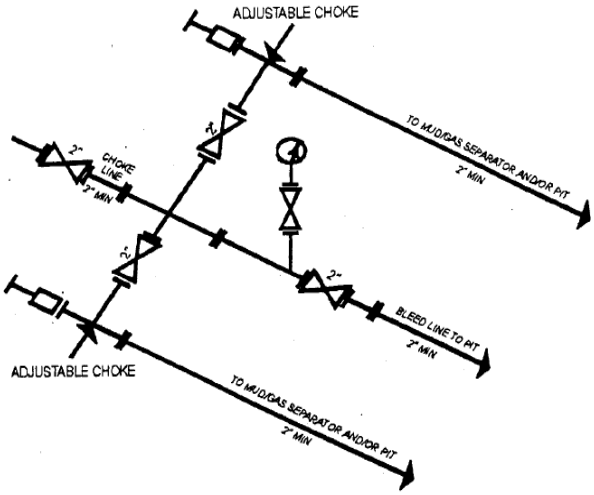

2M CHOKE MANIFOLD EQUIPMENT - CONFIGURATION OF CHOKES MAY VARY

RECEIVED: October 16, 2014

NEWFIELD EXPLORATION COMPANY

WELL PAD INTERFERENCE PLAT
EXISTING 3-29-9-16 PAD
PROPOSED WELL: G-29-9-16

Pad Location: NENW Section 29, T9S, R16E, S.L.B.&M.

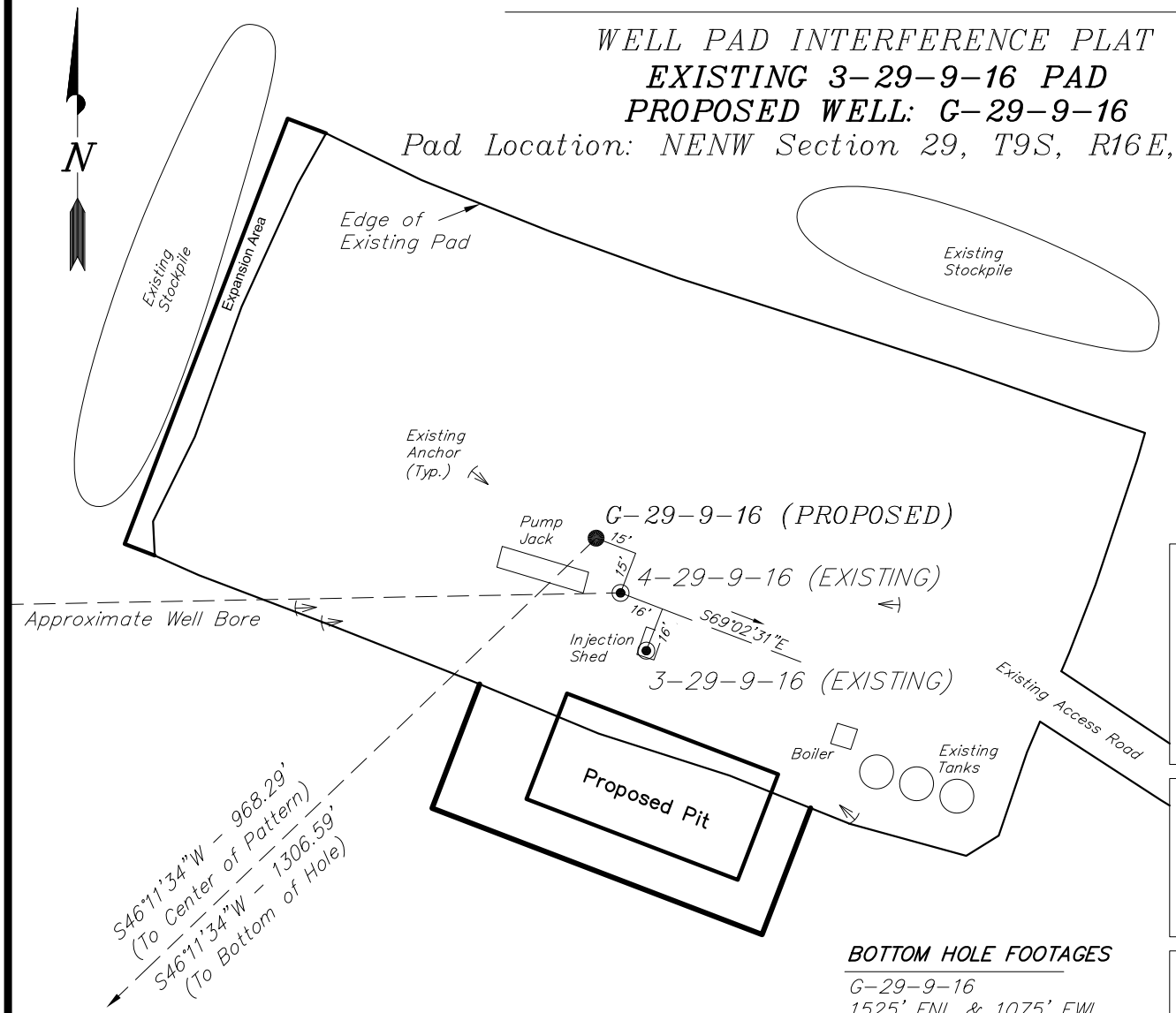

TOP HOLE FOOTAGES

G-29-9-16
635' FNL & 2032' FWL

CENTER OF PATTERN FOOTAGES

G-29-9-16
1295' FNL & 1323' FWL

BOTTOM HOLE FOOTAGES

G-29-9-16
1525' FNL & 1075' FWL

RELATIVE COORDINATES From Top Hole to C.O.P.

WELL	NORTH	EAST
G-29-9-16	-670'	-699'

LATITUDE & LONGITUDE Surface position of Wells (NAD 83)

WELL	LATITUDE	LONGITUDE
3-29-9-16	40° 00' 26.17"	110° 08' 43.13"
4-29-9-16	40° 00' 26.38"	110° 08' 43.24"
G-29-9-16	40° 00' 26.57"	110° 08' 43.35"

LATITUDE & LONGITUDE Center of Pattern (NAD 83)

WELL	LATITUDE	LONGITUDE
G-29-9-16	40° 00' 20.05"	110° 08' 52.45"

LATITUDE & LONGITUDE Bottom Hole Position (NAD 83)

WELL	LATITUDE	LONGITUDE
G-29-9-16	40° 00' 17.78"	110° 08' 55.63"

RELATIVE COORDINATES From Top Hole to Bottom Hole

WELL	NORTH	EAST
G-29-9-16	-904'	-943'

Note:
Bearings are based on GPS Observations.

SURVEYED BY: S.H.	DATE SURVEYED: 04-16-14	VERSION:	Tri State Land Surveying, Inc.	(435) 781-2501
DRAWN BY: F.T.M.	DATE DRAWN: 04-21-14	V1	180 NORTH VERNAL AVE. VERNAL, UTAH 84078	
SCALE: 1" = 60'	REVISED:			

RECEIVED: October 16, 2014

NEWFIELD EXPLORATION COMPANY

LOCATION LAYOUT
EXISTING 3-29-9-16 PAD
PROPOSED WELL: G-29-9-16

Pad Location: NENW Section 29, T9S, R16E, S.L.B.&M.

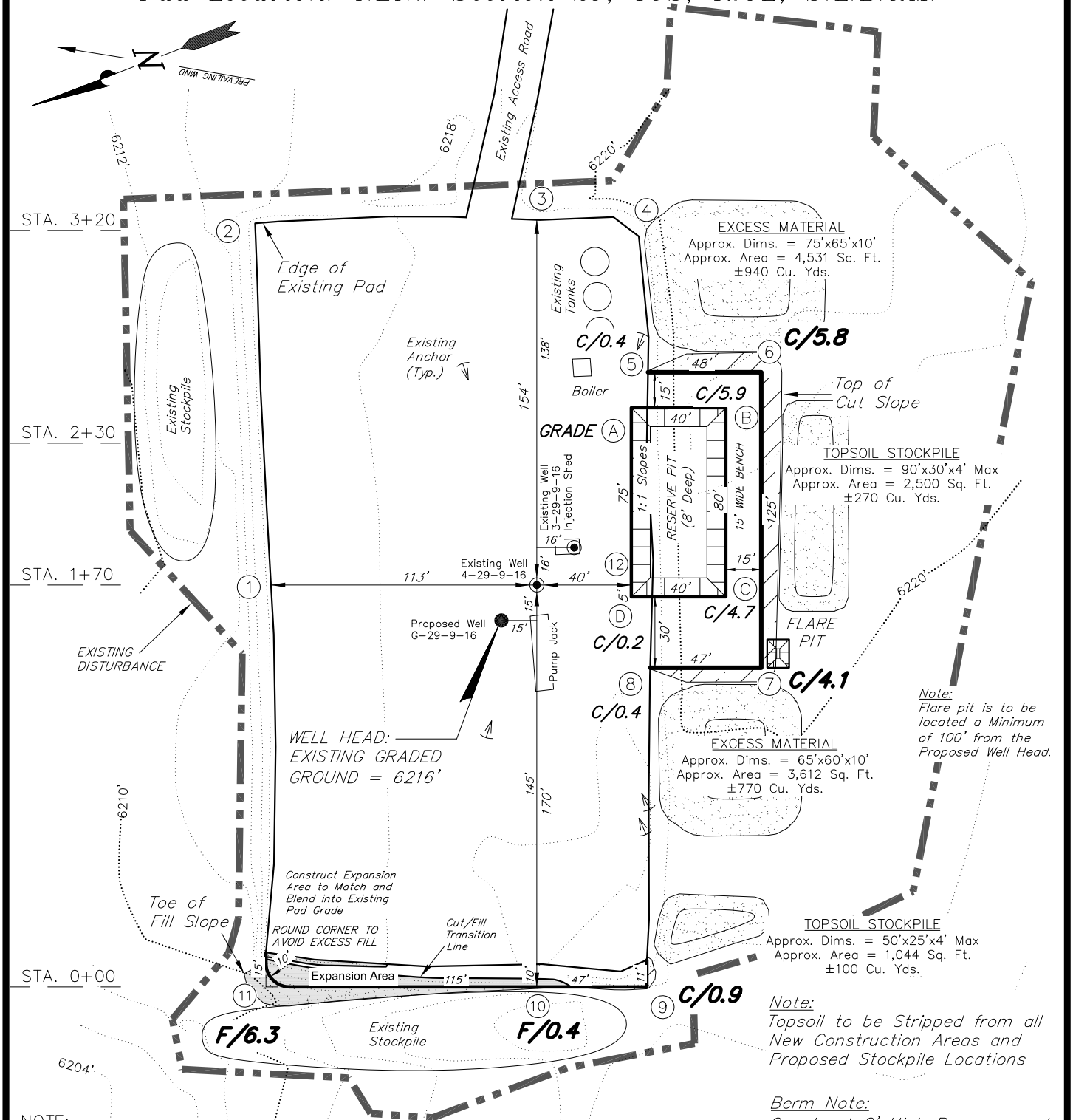

NOTE:
The topsoil & excess material areas are calculated as being mounds containing 2,080 cubic yards of dirt (a 10% fluff factor is included). The mound areas are calculated with push slopes of 1.5:1 & fall slopes of 1.5:1.

Berm Note:
Construct 2' High Berm around Perimeter of Pad, Except when Cut Exceeds 2'. Blend new Constructed Berm into Existing Pad Berm where Required.

SURVEYED BY: S.H.	DATE SURVEYED: 04-16-14	VERSION:	Tri State Land Surveying, Inc. (435) 781-2501
DRAWN BY: F.T.M.	DATE DRAWN: 04-21-14	V1	180 NORTH VERNAL AVE. VERNAL, UTAH 84078
SCALE: 1" = 60'	REVISED:		

RECEIVED: October 16, 2014

NEWFIELD EXPLORATION COMPANY

CROSS SECTIONS
EXISTING 3-29-9-16 PAD
PROPOSED WELL: G-29-9-16

Pad Location: NENW Section 29, T9S, R16E, S.L.B.&M.

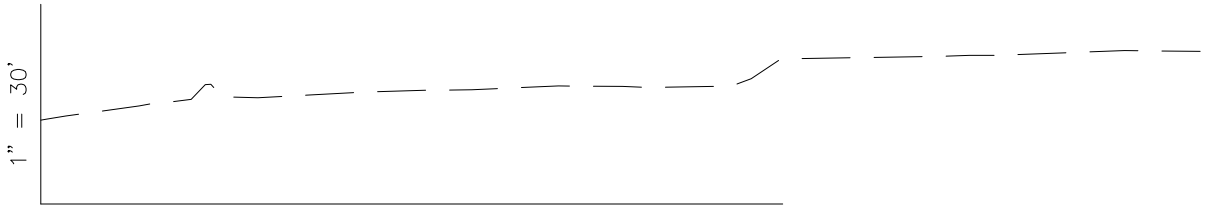

1" = 60'

STA. 3+20

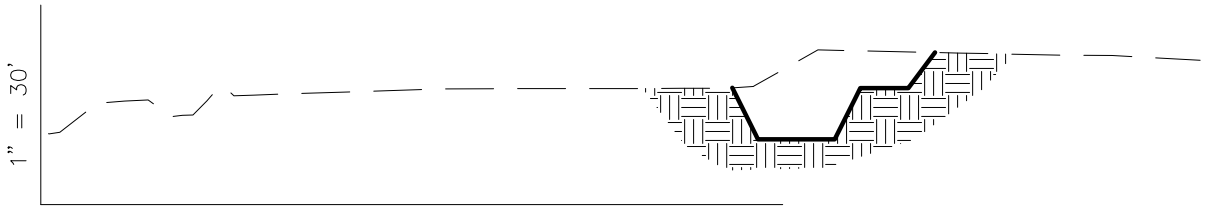

1" = 60'

STA. 2+30

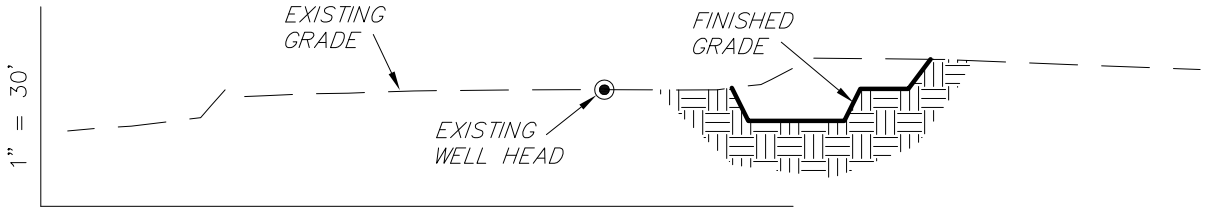

1" = 60'

STA. 1+70

1" = 60'

STA. 0+00

ESTIMATED EARTHWORK QUANTITIES
(No Shrink or swell adjustments have been used)
(Expressed in Cubic Yards)

ITEM	CUT	FILL	6" TOPSOIL	EXCESS
PAD	940	80	Topsoil is not included in Pad Cut	860
PIT	690	0		690
TOTALS	1,630	80	330	1,550

NOTE:
UNLESS OTHERWISE NOTED ALL CUT/FILL SLOPES ARE AT 1.5:1

SURVEYED BY: S.H.	DATE SURVEYED: 04-16-14	VERSION:	Tri State Land Surveying, Inc. (435) 781-2501
DRAWN BY: F.T.M.	DATE DRAWN: 04-21-14	V1	180 NORTH VERNAL AVE. VERNAL, UTAH 84078
SCALE: 1" = 60'	REVISED:		

RECEIVED: October 16, 2014

NEWFIELD EXPLORATION COMPANY

TYPICAL RIG LAYOUT
EXISTING 3-29-9-16 PAD
PROPOSED WELL: G-29-9-16

Pad Location: NENW Section 29, T9S, R16E, S.L.B.&M.

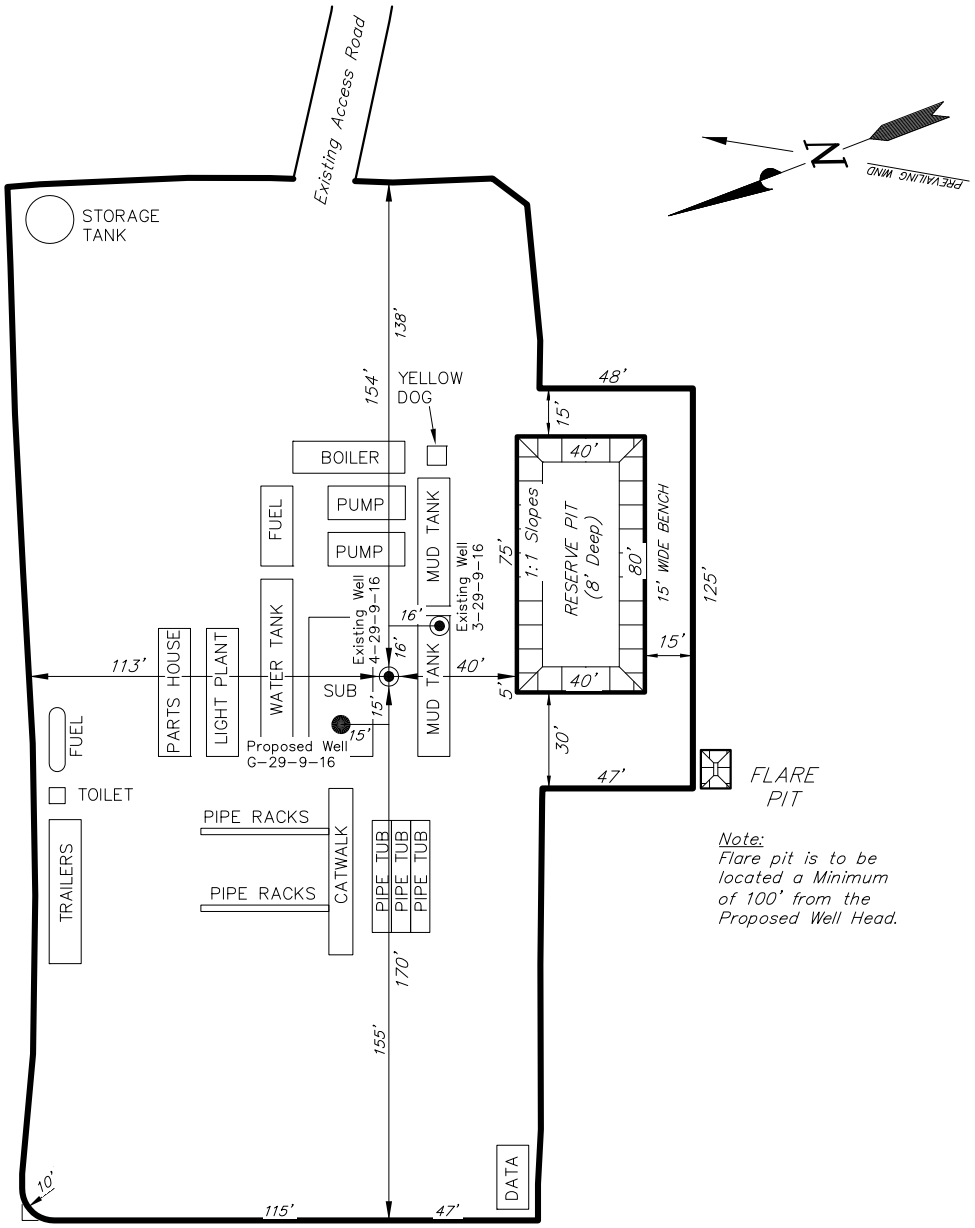

Note:
Flare pit is to be located a Minimum of 100' from the Proposed Well Head.

SURVEYED BY: S.H.	DATE SURVEYED: 04-16-14	VERSION:	Tri State Land Surveying, Inc. (435) 781-2501
DRAWN BY: F.T.M.	DATE DRAWN: 04-21-14	V1	180 NORTH VERNAL AVE. VERNAL, UTAH 84078
SCALE: 1" = 60'	REVISED:		

RECEIVED: October 16, 2014

API Well Number: 43013531760000

NEWFIELD EXPLORATION COMPANY

RECLAMATION LAYOUT

EXISTING 3-29-9-16 PAD

PROPOSED WELL: G-29-9-16

Pad Location: NENW Section 29, T9S, R16E, S.L.B.&M.

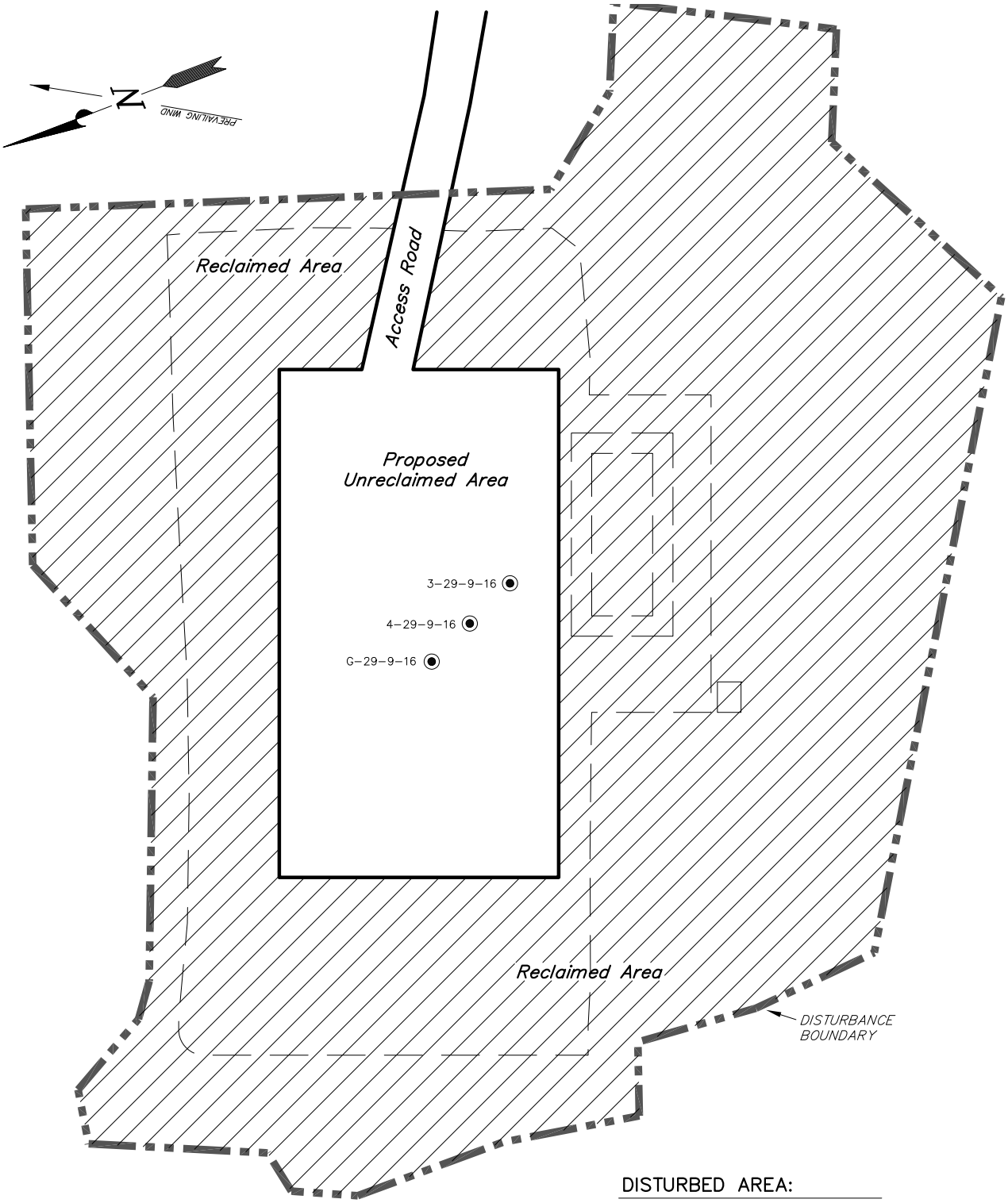

Notes:
1. Reclaimed Area to Include Seeding of Approved Vegetation and Sufficient Storm Water Management System.
2. Actual Equipment Layout and Reclaimed Pad Surface Area May Change due to Production Requirements or Site Conditions.

DISTURBED AREA:

TOTAL DISTURBED AREA = ±2.89 ACRES
TOTAL RECLAIMED AREA = ±2.35 ACRES
UNRECLAIMED AREA = ±0.54 ACRES

SURVEYED BY: S.H.	DATE SURVEYED: 04-16-14	VERSION:	Tri State Land Surveying, Inc. (435) 781-2501
DRAWN BY: F.T.M.	DATE DRAWN: 04-21-14	V1	180 NORTH VERNAL AVE. VERNAL, UTAH 84078
SCALE: 1" = 60'	REVISED:		

RECEIVED: October 16, 2014

API Well Number: 43013531760000

NEWFIELD EXPLORATION COMPANY

PROPOSED SITE FACILITY DIAGRAM

3-29-9-16 PAD

4-29-9-16 UTU-74391

G-29-9-16 UTU-74391

Pad Location: NENW Section 29, T9S, R16E, S.L.B.&M.
Duchesne County, Utah

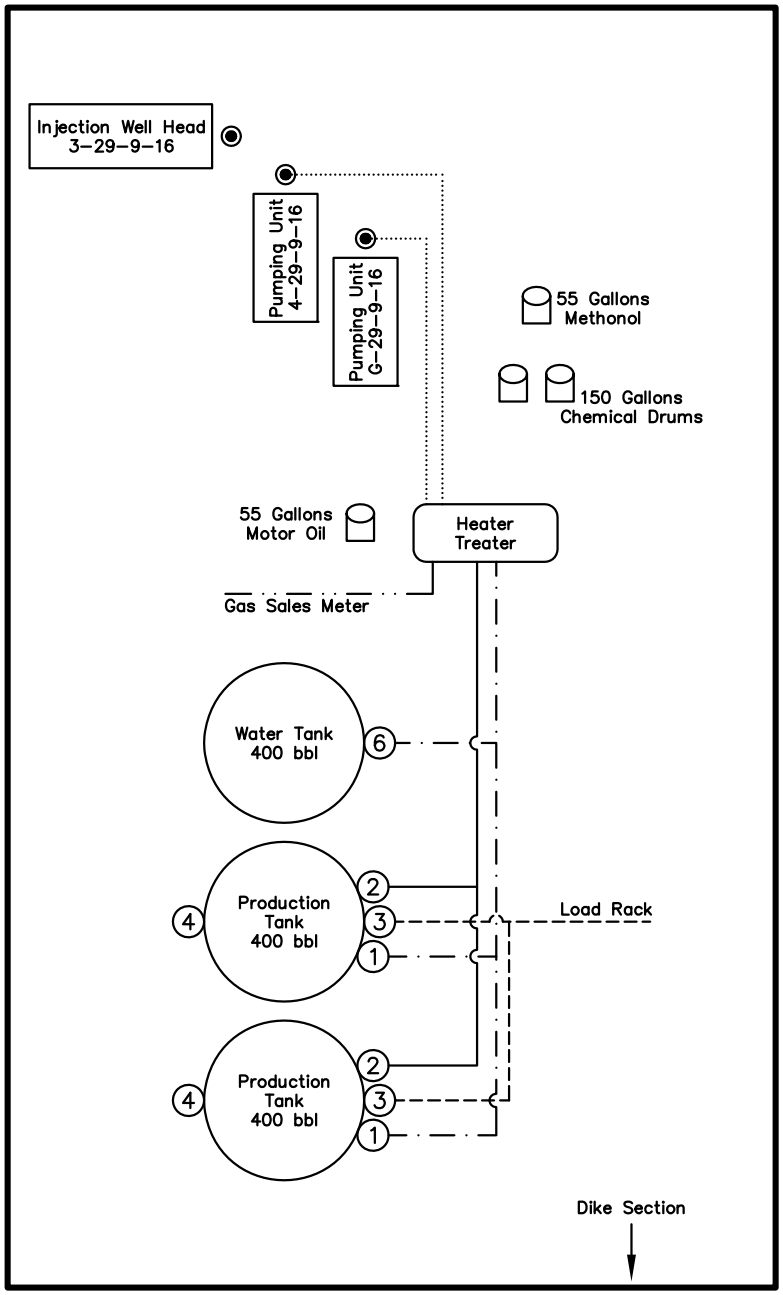

Legend

- Emulsion Line
- Load Rack
- Water Line
- Gas Sales
- Oil Line

NOT TO SCALE

SURVEYED BY:	S.H.	DATE SURVEYED:	04-16-14	VERSION:	Tri State Land Surveying, Inc. (435) 781-2501
DRAWN BY:	F.T.M.	DATE DRAWN:	04-21-14	V1	180 NORTH VERNAL AVE. VERNAL, UTAH 84078
SCALE:	NONE	REVISED:			

RECEIVED: October 16, 2014

API Well Number: 43013531760000

NEWFIELD

VIA ELECTRONIC DELIVERY

October 23, 2014

Newfield Exploration Company
1001 17th Street | Suite 2000
Denver, Colorado 80202
PH 303-893-0102 | FAX 303-893-0103

State of Utah, Division of Oil, Gas and Mining
ATTN: Diana Mason
P.O. Box 145801
Salt Lake City, UT 84114-5801

RE: Directional Drilling
GMBU G-29-9-16
Greater Monument Butte (Green River) Unit

Surface Hole: T9S-R16E Section 29: NENW (UTU-74391)
635' FNL 2032' FWL

At Target: T9S-R16E Section 29: SWNW (UTU-74391)
1525' FNL 1075' FWL

Duchesne County, Utah

Dear Ms. Mason:

Pursuant to the filing by Newfield Production Company (NPC) of an Application for Permit to Drill the above referenced well dated 10/16/14, a copy of which is attached, and in accordance with Oil and Gas Conservation Rule R649-3-11, NPC hereby submits this letter as notice of our intention to directionally drill this well.

The surface hole and target locations of this well are both within the boundaries of the Greater Monument Butte Unit (UTU-87538X), of which Newfield certifies that it is the operator. Further, Newfield certifies that all lands within 460 feet of the entire directional well bore are within the Greater Monument Butte Unit.

NPC is permitting this well as a directional well in order to mitigate surface disturbance by utilizing pre-existing roads and pipelines.

NPC hereby requests our application for permit to drill be granted pursuant to R649-3-11. If you have any questions or require further information, please contact the undersigned at 303-323-9770 or by email at ldein@newfield.com. Your consideration in this matter is greatly appreciated.

Sincerely,
Newfield Production Company

Levi Dein
Landman

API Well Number: 43013531760000

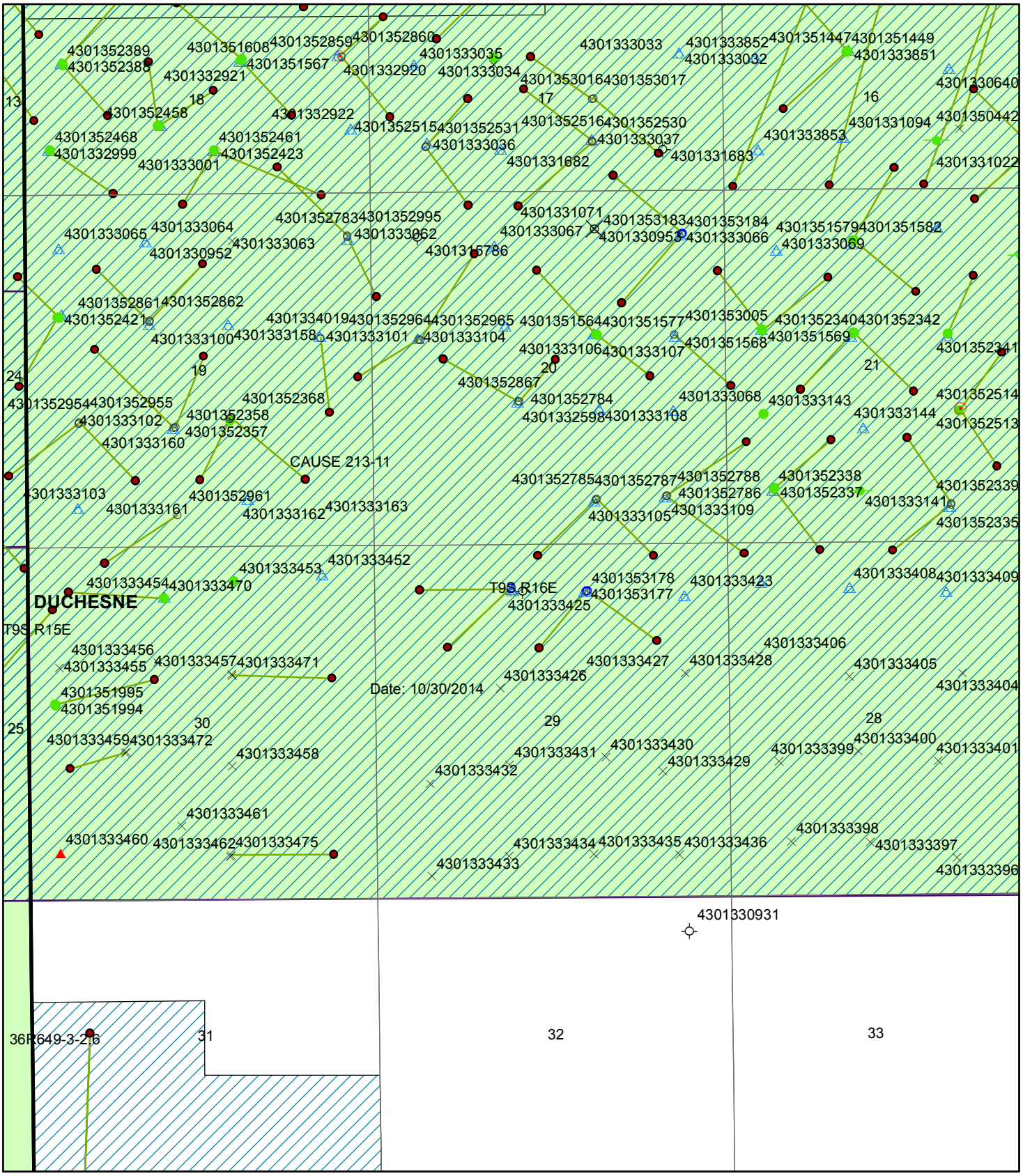

Operator: NEWFIELD PRODUCTION COMPANY
API Number: 4301353176
Well Name: GMBU G-29-9-16
Section: 29 Township: 9S Range: 16E
Meridian: SL

N
W E
S

Map Prepared: Oct. 30, 2014
Produced by: Lisha Cordova

RECEIVED: October 30, 2014

United States Department of the Interior

BUREAU OF LAND MANAGEMENT
Utah State Office
440 West 200 South, Suite 500
Salt Lake City, UT 84101

IN REPLY REFER TO:
3160
(UT-922)

November 3, 2014

Memorandum

To: Assistant Field Office Manager Minerals, Vernal Field Office

From: Michael Coulthard, Petroleum Engineer

Subject: 2014 Plan of Development Greater Monument Butte Unit, Duchesne and Uintah Counties, Utah.

Pursuant to email between Lisha Cordova, Division of Oil, Gas and Mining, and Mickey Coulthard, Utah State Office, Bureau of Land Management, the following wells are planned for calendar year 2014 within the Greater Monument Butte Unit, Duchesne and Uintah Counties, Utah.

API #	WELL NAME	LOCATION
(Proposed PZ GREEN RIVER)		
43-013-53168	GMBU 8-26-9-15	Sec 26 T09S R15E 2077 FSL 0567 FEL
		BHL Sec 26 T09S R15E 1433 FNL 0709 FEL
43-013-53169	GMBU O-25-9-15	Sec 26 T09S R15E 2072 FSL 0546 FEL
		BHL Sec 25 T09S R15E 2414 FNL 0243 FWL
43-013-53170	GMBU Q-25-9-15	Sec 25 T09S R15E 1930 FSL 2187 FWL
		BHL Sec 25 T09S R15E 1078 FSL 1000 FWL
43-013-53171	GMBU R-25-9-15	Sec 25 T09S R15E 1941 FSL 2205 FWL
		BHL Sec 25 T09S R15E 1129 FSL 2452 FEL
43-013-53172	GMBU L-25-9-15	Sec 25 T09S R15E 2076 FSL 1686 FEL
		BHL Sec 25 T09S R15E 2481 FNL 1194 FEL
43-013-53173	GMBU Q-23-9-15	Sec 23 T09S R15E 1974 FSL 0622 FWL
		BHL Sec 23 T09S R15E 1026 FSL 1657 FWL
43-013-53174	GMBU V-10-9-15	Sec 15 T09S R15E 0655 FNL 0545 FEL
		BHL Sec 10 T09S R15E 0132 FSL 1260 FEL
43-013-53176	GMBU G-29-9-16	Sec 29 T09S R16E 0635 FNL 2032 FWL
		BHL Sec 29 T09S R16E 1525 FNL 1075 FWL
43-013-53177	GMBU H-29-9-16	Sec 29 T09S R16E 0685 FNL 2127 FEL
		BHL Sec 29 T09S R16E 1534 FNL 2443 FWL

RECEIVED: November 05, 2014

API #	WELL NAME	LOCATION
(Proposed PZ GREEN RIVER)		
43-013-53178	GMBU I-29-9-16	Sec 29 T09S R16E 0675 FNL 2108 FEL
		BHL Sec 29 T09S R16E 1435 FNL 1078 FEL
43-013-53179	GMBU U-14-9-16	Sec 24 T09S R16E 0486 FNL 0669 FWL
		BHL Sec 14 T09S R16E 0241 FSL 0157 FEL
43-013-53180	GMBU G-24-9-16	Sec 24 T09S R16E 0504 FNL 0658 FWL
		BHL Sec 24 T09S R16E 1583 FNL 1531 FWL
43-013-53181	GMBU J-16-9-16	Sec 15 T09S R16E 1760 FNL 0600 FWL
		BHL Sec 16 T09S R16E 1216 FNL 0436 FEL
43-013-53182	GMBU K-16-9-16	Sec 15 T09S R16E 1776 FNL 0586 FWL
		BHL Sec 16 T09S R16E 2333 FSL 0149 FEL
43-013-53183	GMBU V-17-9-16	Sec 20 T09S R16E 0590 FNL 0617 FEL
		BHL Sec 17 T09S R16E 0266 FSL 1643 FEL
43-013-53185	GMBU J-19-8-17	Sec 20 T08S R17E 2345 FNL 1035 FWL
		BHL Sec 19 T08S R17E 1038 FNL 0355 FEL
43-013-53186	GMBU G-20-8-17	Sec 20 T08S R17E 2324 FNL 1036 FWL
		BHL Sec 20 T08S R17E 1058 FNL 1403 FWL
43-013-53187	GMBU 5-20-8-17	Sec 20 T08S R17E 2366 FNL 1033 FWL
		BHL Sec 20 T08S R17E 1872 FNL 0556 FWL
43-013-53188	GMBU R-26-9-15	Sec 26 T09S R15E 0486 FSL 1889 FWL
		BHL Sec 26 T09S R15E 1502 FSL 2550 FEL
43-047-54854	GMBU I-14-9-17	Sec 14 T09S R17E 0479 FNL 1967 FEL
		BHL Sec 14 T09S R17E 1573 FNL 1122 FEL
43-047-54855	GMBU H-14-9-17	Sec 14 T09S R17E 0470 FNL 1986 FEL
		BHL Sec 14 T09S R17E 1622 FNL 2429 FWL
43-047-54856	GMBU T-14-9-17	Sec 13 T09S R17E 2120 FSL 0837 FWL
		BHL Sec 14 T09S R17E 1072 FSL 0273 FEL
43-047-54868	GMBU S-29-8-18	Sec 29 T08S R18E 1819 FSL 2106 FEL
		BHL Sec 29 T08S R18E 1056 FSL 1212 FEL
43-047-54869	GMBU L-29-8-18	Sec 29 T08S R18E 1834 FSL 2120 FEL
		BHL Sec 29 T08S R18E 2476 FNL 1211 FEL
43-047-54870	GMBU O-28-8-18	Sec 29 T08S R18E 1874 FSL 0708 FEL
		BHL Sec 28 T08S R18E 2393 FNL 0207 FWL
43-047-54871	GMBU F-28-8-18	Sec 29 T08S R18E 0540 FNL 0666 FEL
		BHL Sec 28 T08S R18E 1395 FNL 0182 FWL
43-047-54872	GMBU I-29-8-18	Sec 29 T08S R18E 0555 FNL 0680 FEL
		BHL Sec 29 T08S R18E 1327 FNL 1451 FEL

This office has no objection to permitting the wells at this time.

Michael Coulthard

Digitally signed by Michael Coulthard
DN: cn=Michael Coulthard, o=Bureau of Land Management, ou=Division of Minerals, email=mcoultha@blm.gov, c=US
Date: 2014.11.03 12:21:18 -07'00'

RECEIVED: November 05, 2014

bcc: File - Greater Monument Butte Unit
Division of Oil Gas and Mining
Central Files
Agr. Sec. Chron
Fluid Chron

MCoulthard:mc:11-3-14

RECEIVED: November 05, 2014

API Well Number: 43013531760000

Project: USGS Myton SW (UT)
Site: SECTION 26 T9S, 15E
Well: 8-26-9-15
Wellbore: Wellbore #1
Design: Design #1

Azimuths to True North
Magnetic North: 10.94°

Magnetic Field
Strength: 51897.8snT
Dip Angle: 65.65°
Date: 9/23/2014
Model: IGRF2010

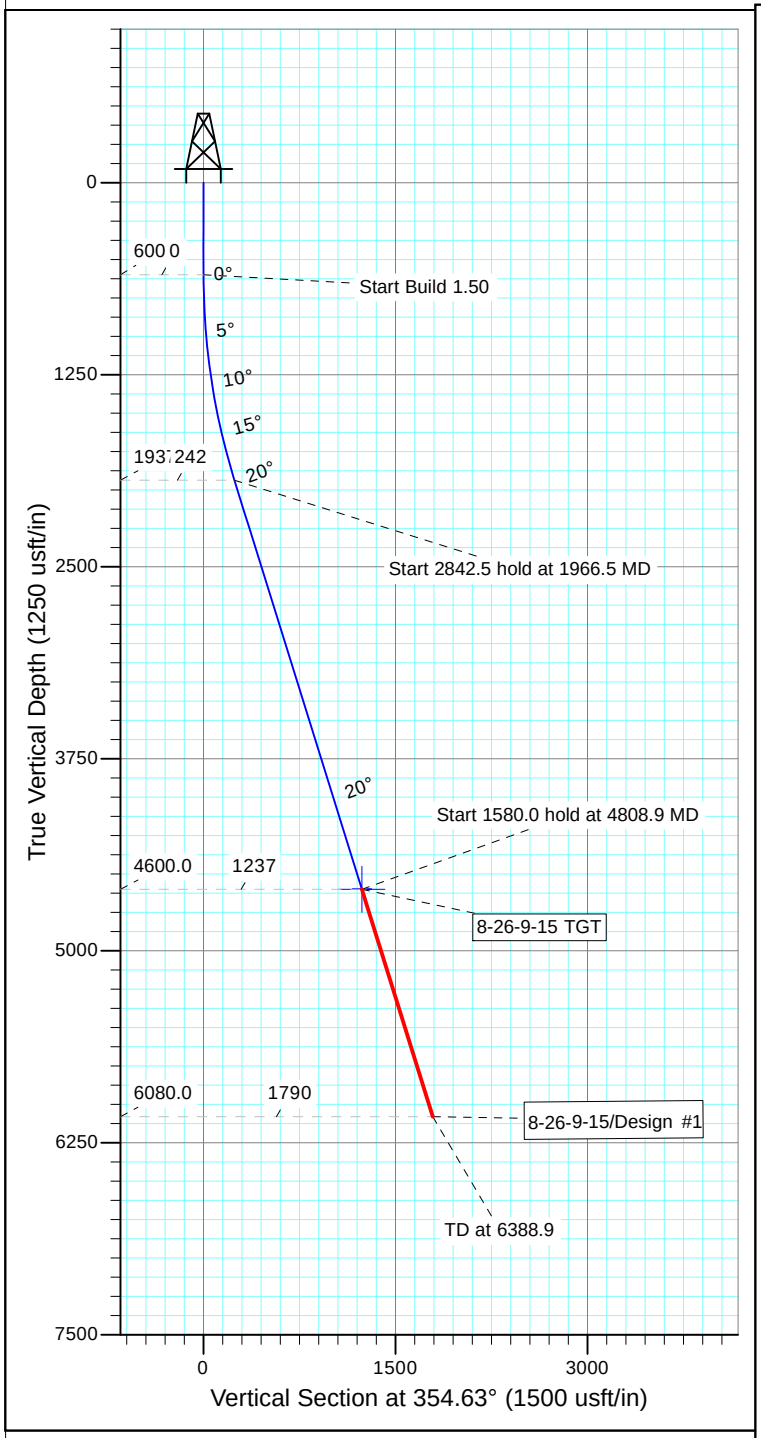

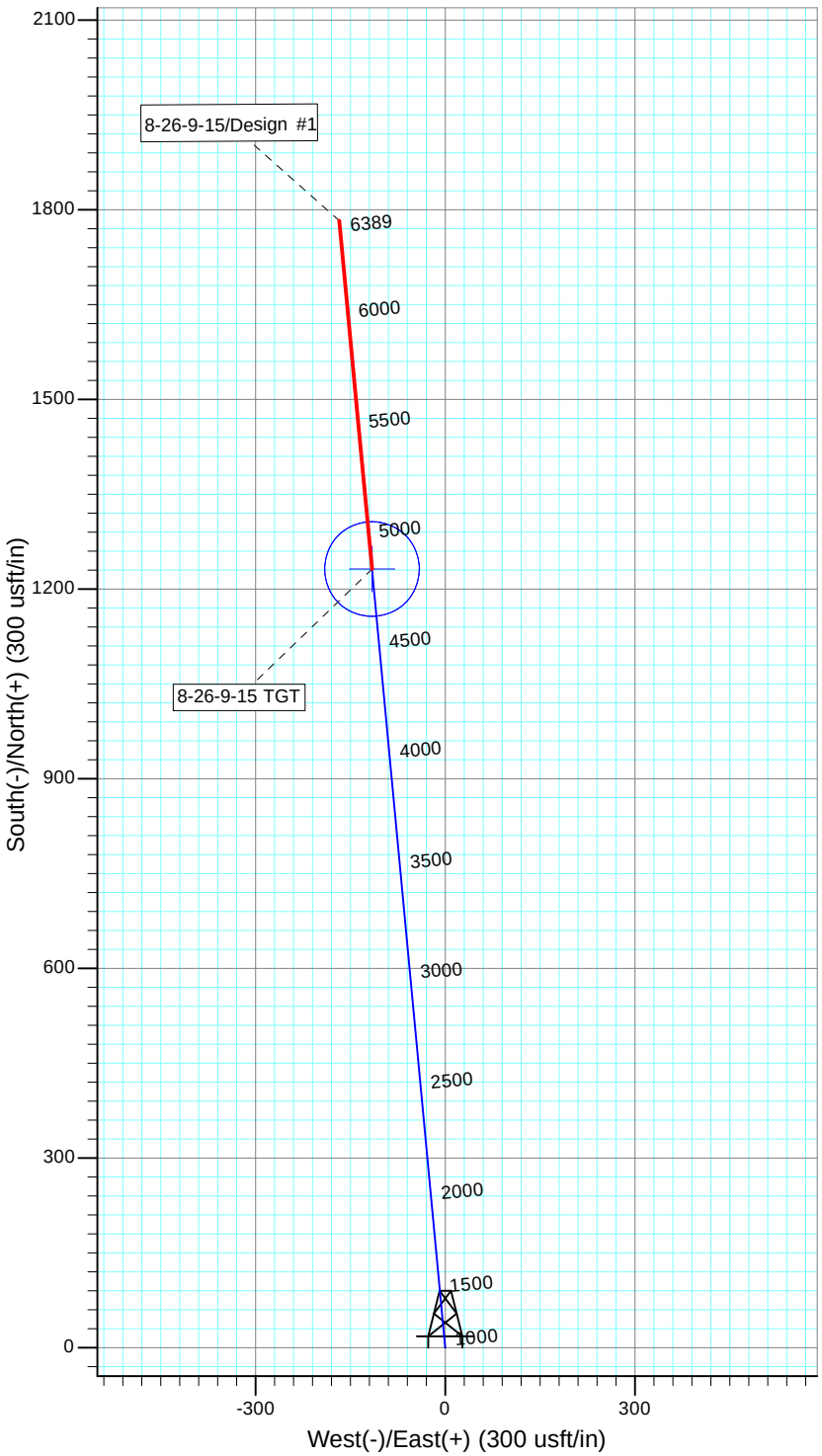

WELLBORE TARGET DETAILS

Name	TVD	+N/-S	+E/-W	Shape
8-26-9-15 TGT	4600.0	1231.7	-115.8	Circle (Radius: 75.0)

SECTION DETAILS

Sec	MD	Inc	Azi	TVD	+N/-S	+E/-W	Dleg	TFace	VSect	Target
1	0.0	0.00	0.00	0.0	0.0	0.0	0.00	0.00	0.0	
2	600.0	0.00	0.00	600.0	0.0	0.0	0.00	0.00	0.0	
3	1966.5	20.50	354.63	1937.5	240.8	-22.6	1.50	354.63	241.8	
4	4808.9	20.50	354.63	4600.0	1231.7	-115.8	0.00	0.00	1237.1	8-26-9-15 TGT
5	6388.9	20.50	354.63	6080.0	1782.5	-167.6	0.00	0.00	1790.4	

API Well Number: 43013531760000

NEWFIELD

Project: USGS Myton SW (UT)
Site: SECTION 26 T9S, 15E
Well: O-25-9-15
Wellbore: Wellbore #1
Design: Design #1

Azimuths to True North
Magnetic North: 11.00°

Magnetic Field
Strength: 51942.8snT
Dip Angle: 65.66°
Date: 4/9/2014
Model: IGRF2010

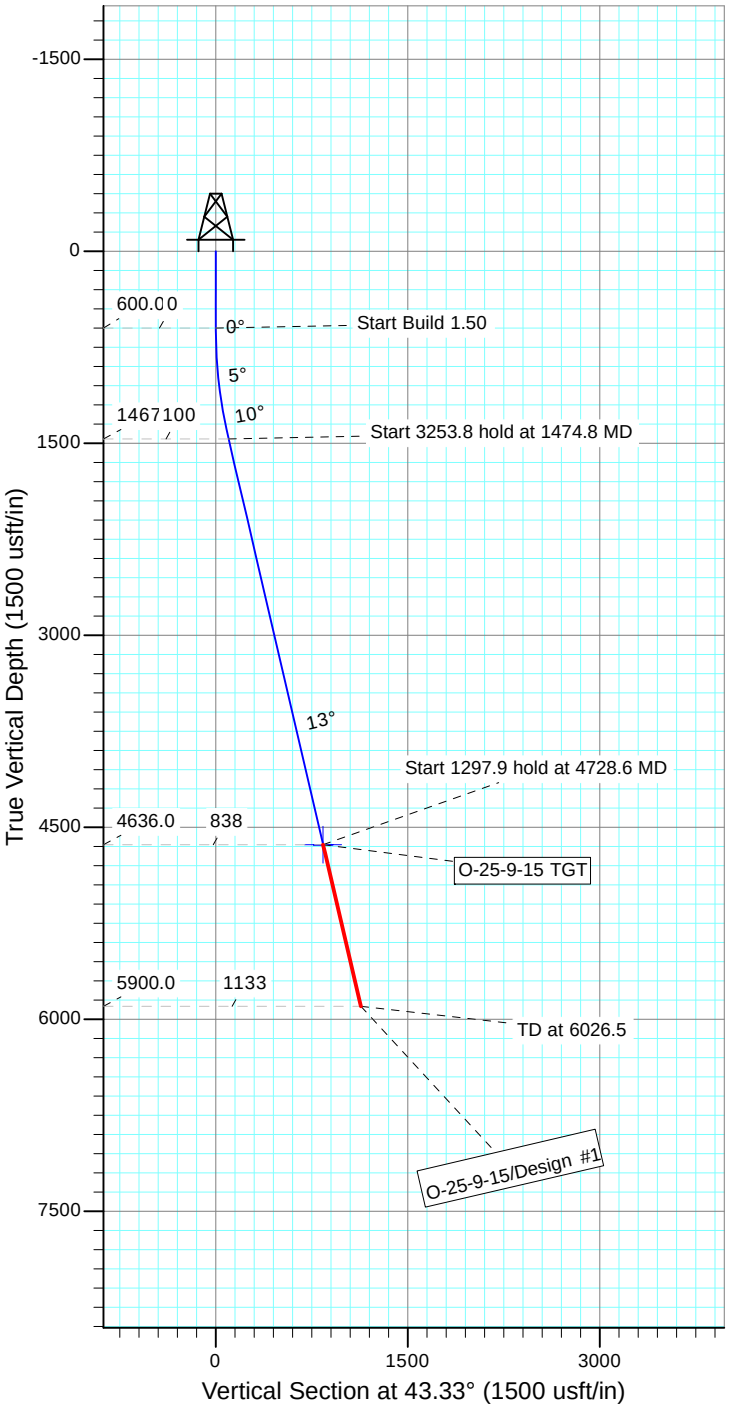

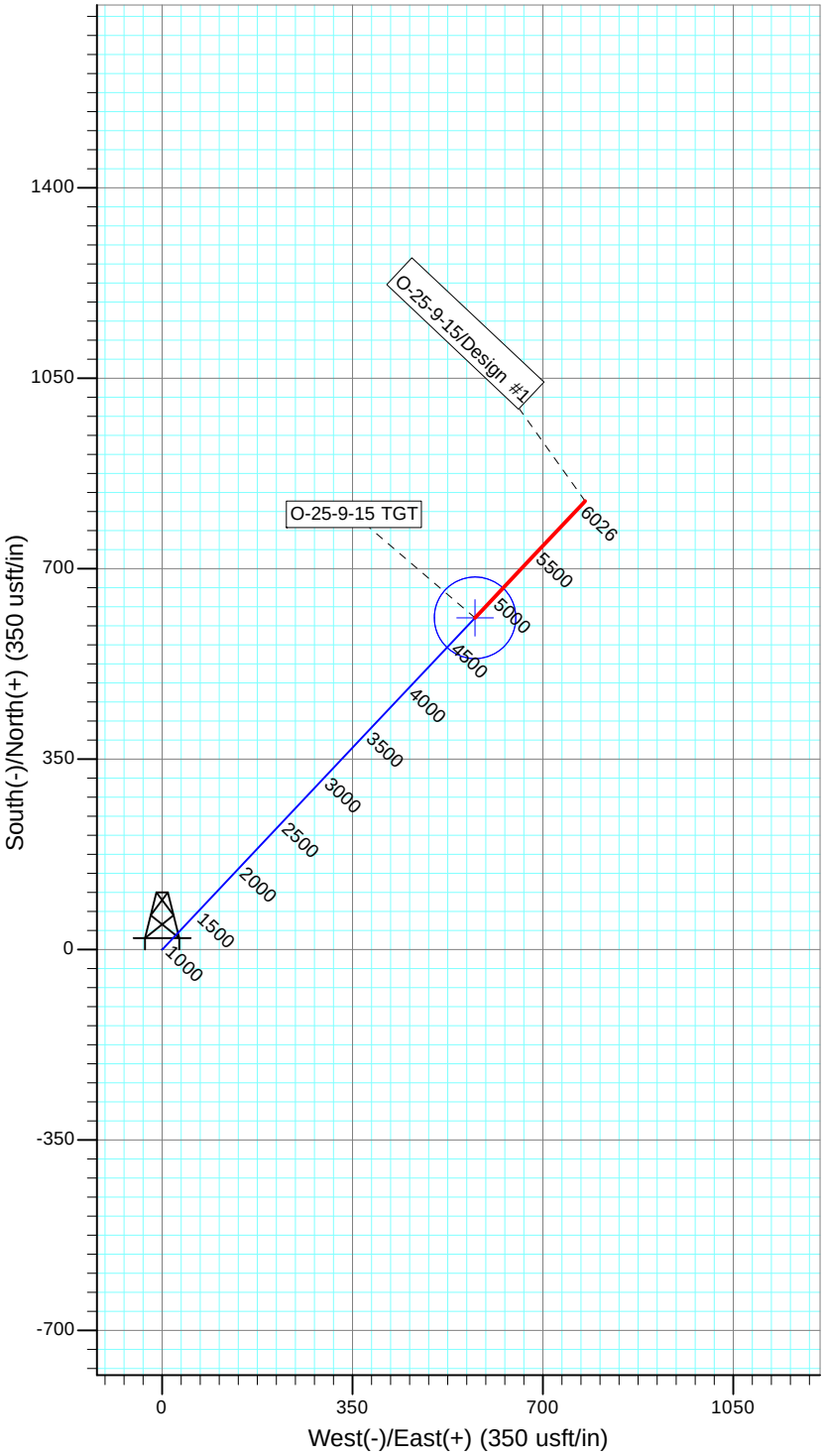

WELLBORE TARGET DETAILS

Name	TVD	+N/-S	+E/-W	Shape
O-25-9-15 TGT	4636.0	609.9	575.3	Circle (Radius: 75.0)

SECTION DETAILS

Sec	MD	Inc	Azi	TVD	+N/-S	+E/-W	Dleg	TFace	VSect	Target
1	0.0	0.00	0.00	0.0	0.0	0.0	0.00	0.00	0.0	
2	600.0	0.00	0.00	600.0	0.0	0.0	0.00	0.00	0.0	
3	1474.8	13.12	43.33	1467.1	72.5	68.4	1.50	43.33	99.7	
4	4728.6	13.12	43.33	4636.0	609.9	575.3	0.00	0.00	838.4	O-25-9-15 TGT
5	6026.5	13.12	43.33	5900.0	824.2	777.4	0.00	0.00	1133.0	

PATZONE

API Well Number: 43013531760000

NEWFIELD

Project: USGS Myton SW (UT)
Site: SECTION 25 T9S, R15E
Well: Q-25-9-15
Wellbore: Wellbore #1
Design: Design #1

T M

Azimuths to True North
Magnetic North: 10.99°

Magnetic Field
Strength: 51943.0snT
Dip Angle: 65.66°
Date: 4/17/2014
Model: IGRF2010

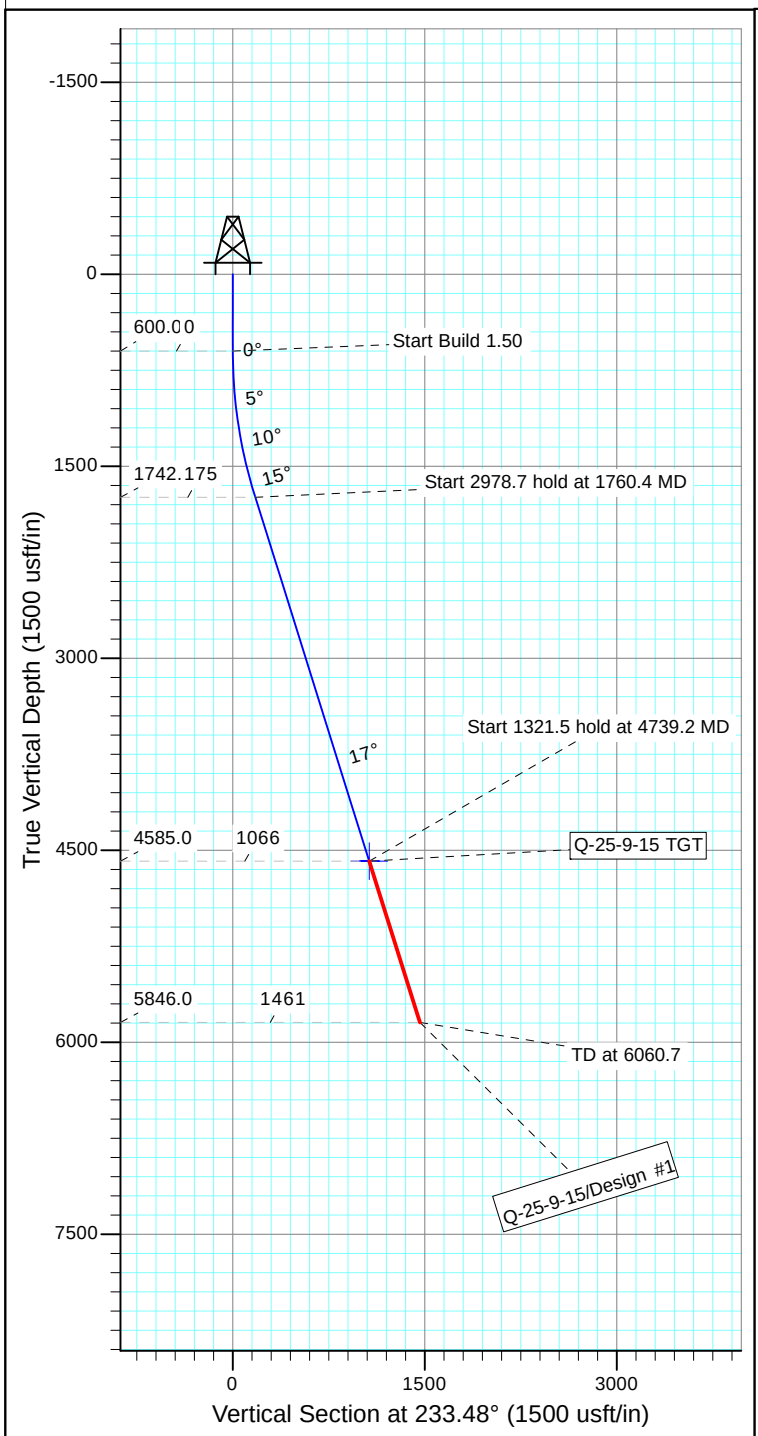

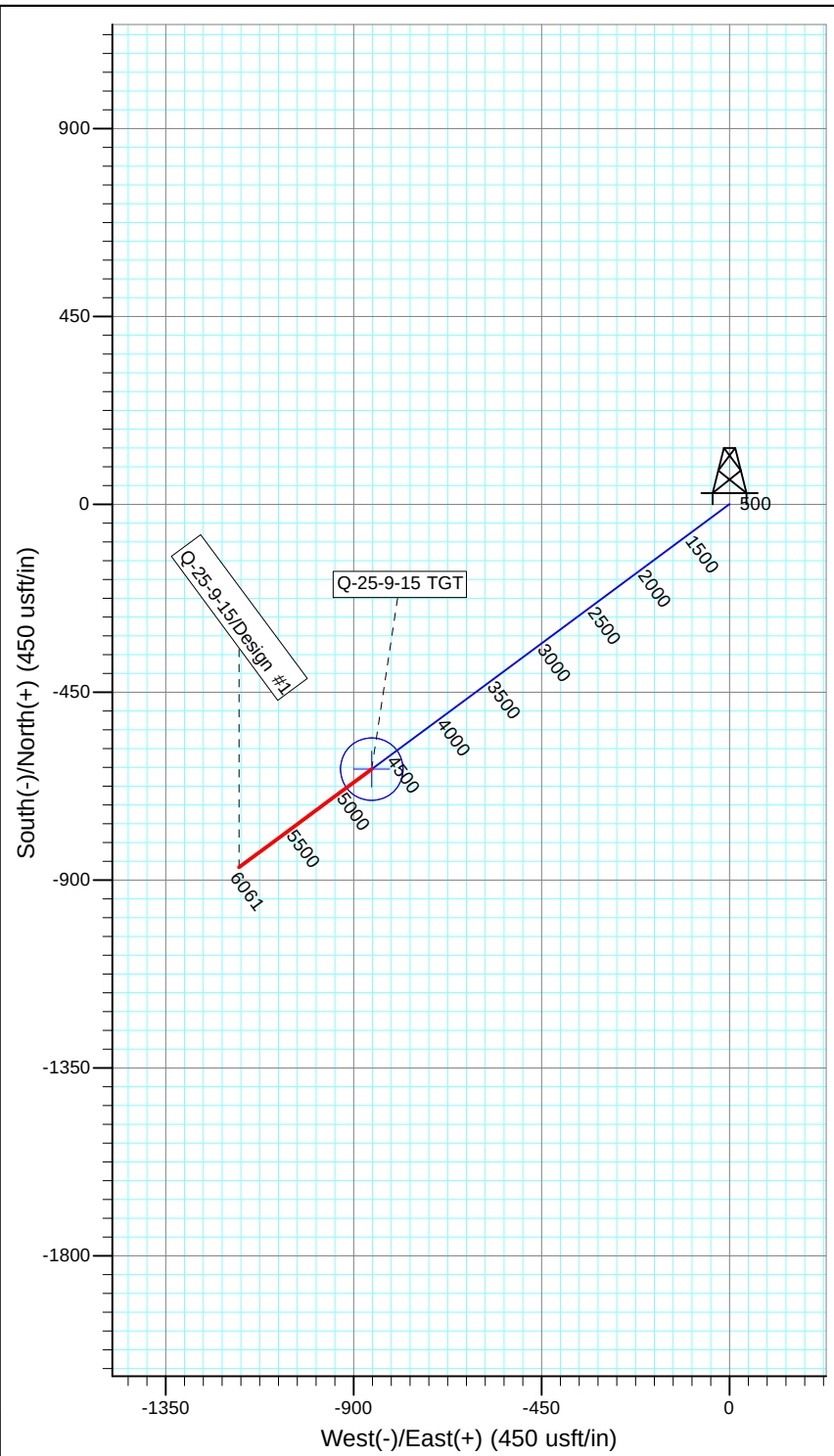

WELLBORE TARGET DETAILS

Name	TVD	+N/-S	+E/-W	Shape
Q-25-9-15 TGT	4585.0	-634.4	-856.7	Circle (Radius: 75.0)

SECTION DETAILS

Sec	MD	Inc	Azi	TVD	+N/-S	+E/-W	Dleg	TFace	VSect	Target
1	0.0	0.00	0.00	0.0	0.0	0.0	0.00	0.00	0.0	
2	600.0	0.00	0.00	600.0	0.0	0.0	0.00	0.00	0.0	
3	1760.4	17.41	233.48	1742.7	-104.1	-140.6	1.50	233.48	174.9	
4	4739.2	17.41	233.48	4585.0	-634.4	-856.7	0.00	0.00	1066.0	Q-25-9-15 TGT
5	6060.7	17.41	233.48	5846.0	-869.6	-1174.4	0.00	0.00	1461.3	

PATZONE

API Well Number: 43013531760000

NEWFIELD

Project: USGS Myton SW (UT)
Site: SECTION 25 T9S, R15E
Well: R-25-9-15
Wellbore: Wellbore #1
Design: Design #1

T M

Azimuths to True North
Magnetic North: 10.99°

Magnetic Field
Strength: 51943.0snT
Dip Angle: 65.66°
Date: 4/17/2014
Model: IGRF2010

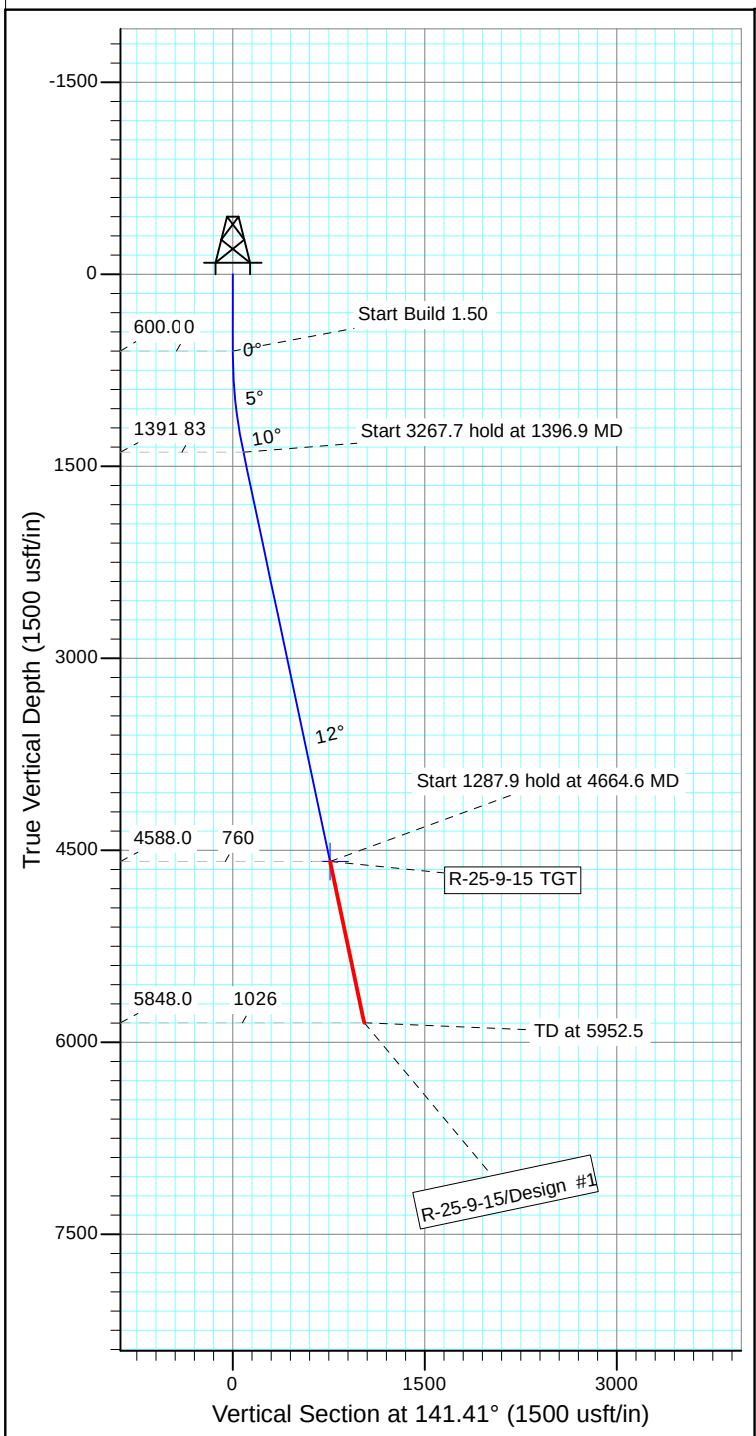

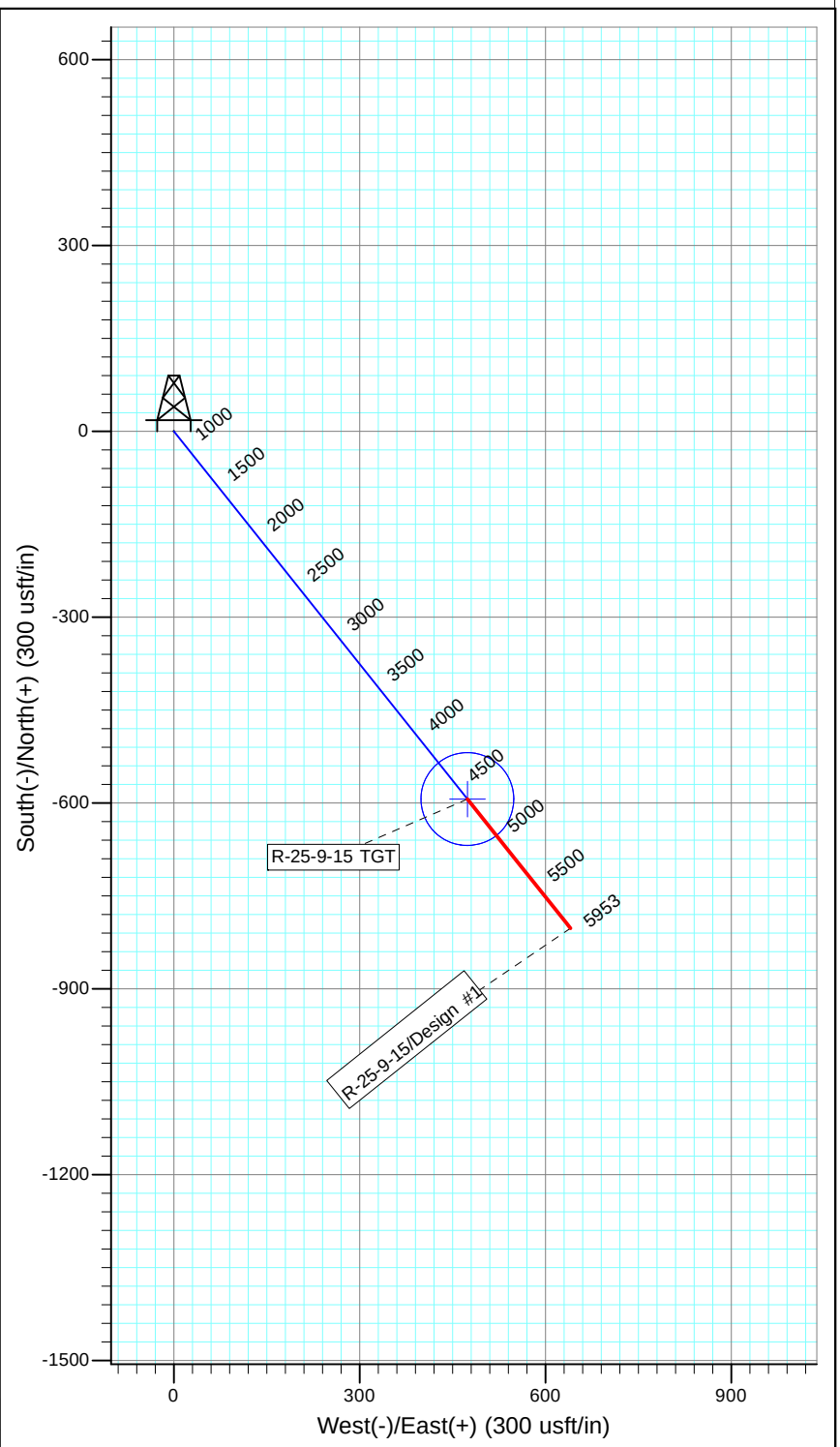

WELLBORE TARGET DETAILS

Name	TVD	+N/-S	+E/-W	Shape
R-25-9-15 TGT	4588.0	-593.7	473.8	Circle (Radius: 75.0)

SECTION DETAILS

Sec	MD	Inc	Azi	TVD	+N/-S	+E/-W	Dleg	TFace	VSect	Target
1	0.0	0.00	0.00	0.0	0.0	0.0	0.00	0.00	0.0	
2	600.0	0.00	0.00	600.0	0.0	0.0	0.00	0.00	0.0	
3	1396.9	11.95	141.41	1391.1	-64.7	51.7	1.50	141.41	82.8	
4	4664.6	11.95	141.41	4588.0	-593.7	473.8	0.00	0.00	759.6	R-25-9-15 TGT
5	5952.5	11.95	141.41	5848.0	-802.2	640.2	0.00	0.00	1026.4	

PAYZONE

API Well Number: 43013531760000

NEWFIELD

Project: USGS Myton SW (UT)
Site: SECTION 25 T9S, R15E
Well: L-25-9-15
Wellbore: Wellbore #1
Design: Design #1

T M

Azimuths to True North
Magnetic North: 10.99°

Magnetic Field
Strength: 51943.0snT
Dip Angle: 65.67°
Date: 4/17/2014
Model: IGRF2010

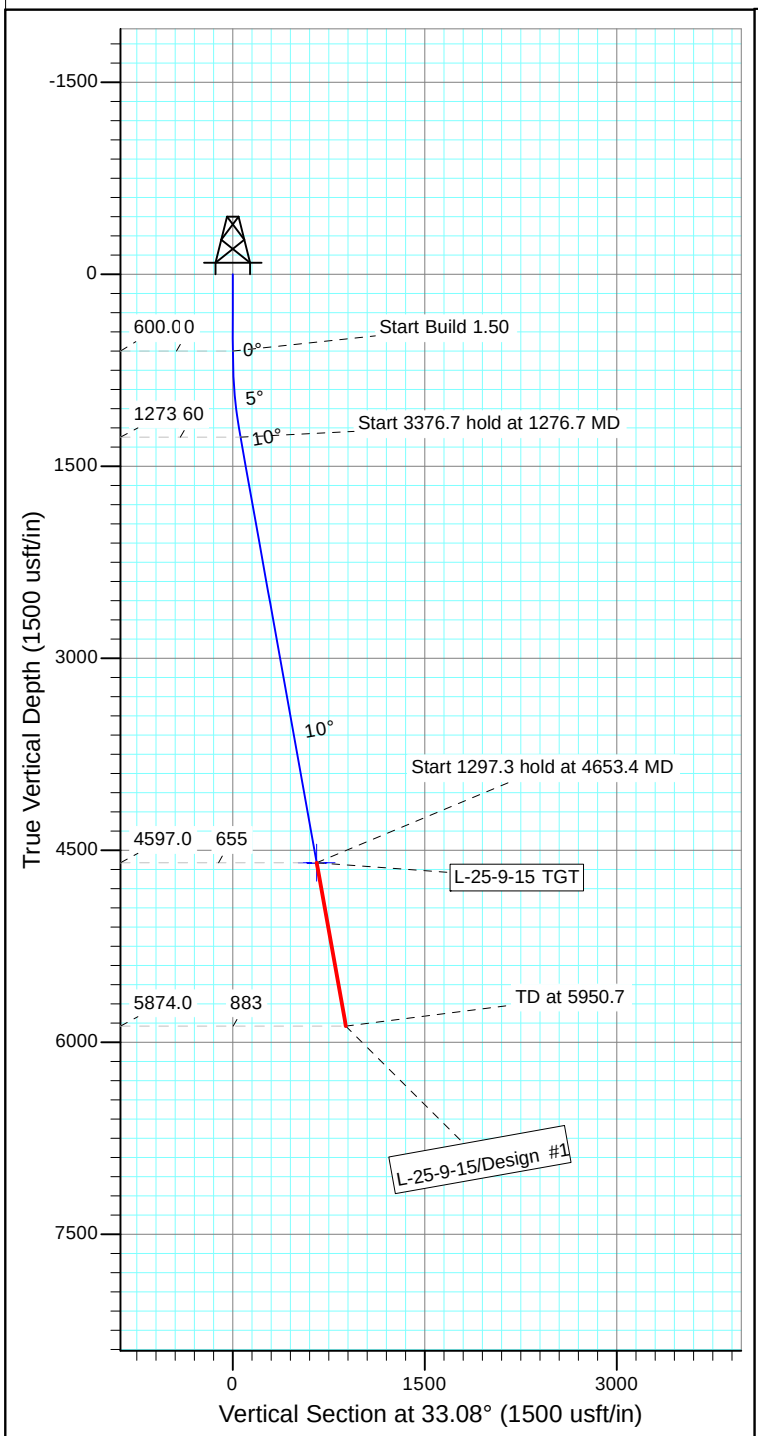

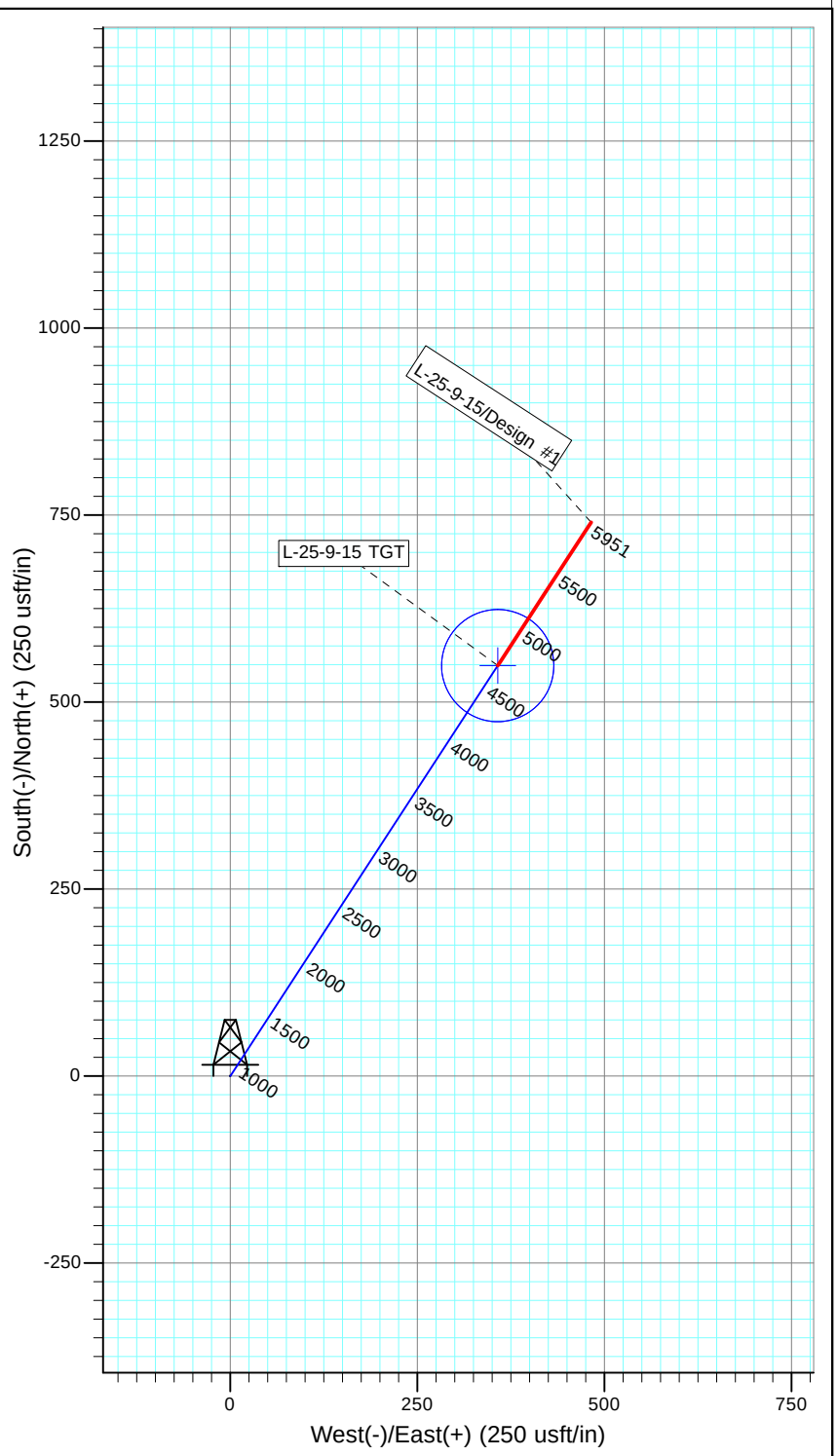

WELLBORE TARGET DETAILS

Name	TVD	+N/-S	+E/-W	Shape
L-25-9-15 TGT	4597.0	548.7	357.4	Circle (Radius: 75.0)

SECTION DETAILS

Sec	MD	Inc	Azi	TVD	+N/-S	+E/-W	DIeg	TFace	VSect	Target
1	0.0	0.00	0.00	0.0	0.0	0.0	0.00	0.00	0.0	
2	600.0	0.00	0.00	600.0	0.0	0.0	0.00	0.00	0.0	
3	1276.7	10.15	33.08	1273.2	50.1	32.6	1.50	33.08	59.8	
4	4653.4	10.15	33.08	4597.0	548.7	357.4	0.00	0.00	654.9	L-25-9-15 TGT
5	5950.7	10.15	33.08	5874.0	740.3	482.2	0.00	0.00	883.5	

PATZONE

API Well Number: 43013531760000

NEWFIELD

Project: USGS Myton SW (UT)
Site: SECTION 23 T9, R15
Well: Q-23-9-15
Wellbore: Wellbore #1
Design: Design #1

T M

Azimuths to True North
Magnetic North: 11.02°

Magnetic Field
Strength: 51956.2snT
Dip Angle: 65.67°
Date: 3/11/2014
Model: IGRF2010

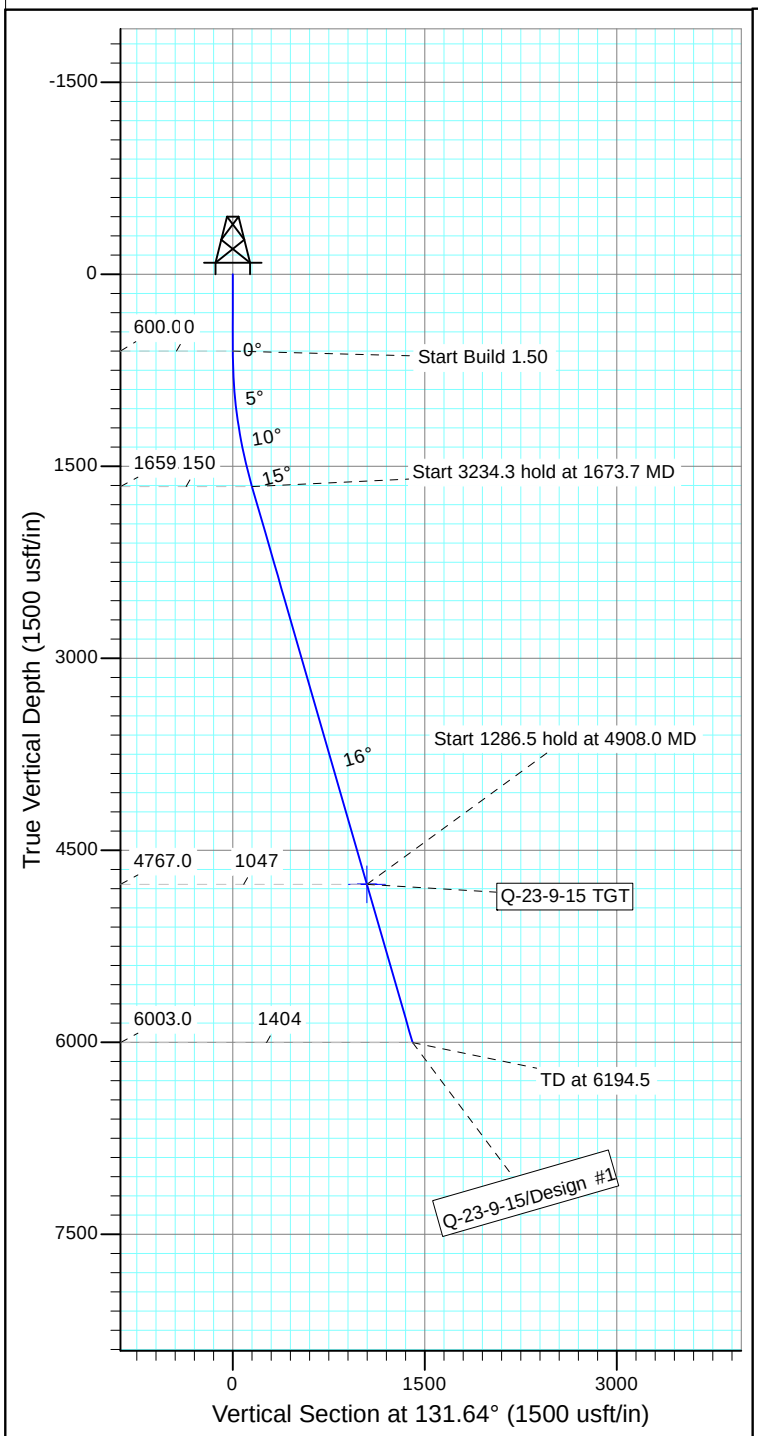

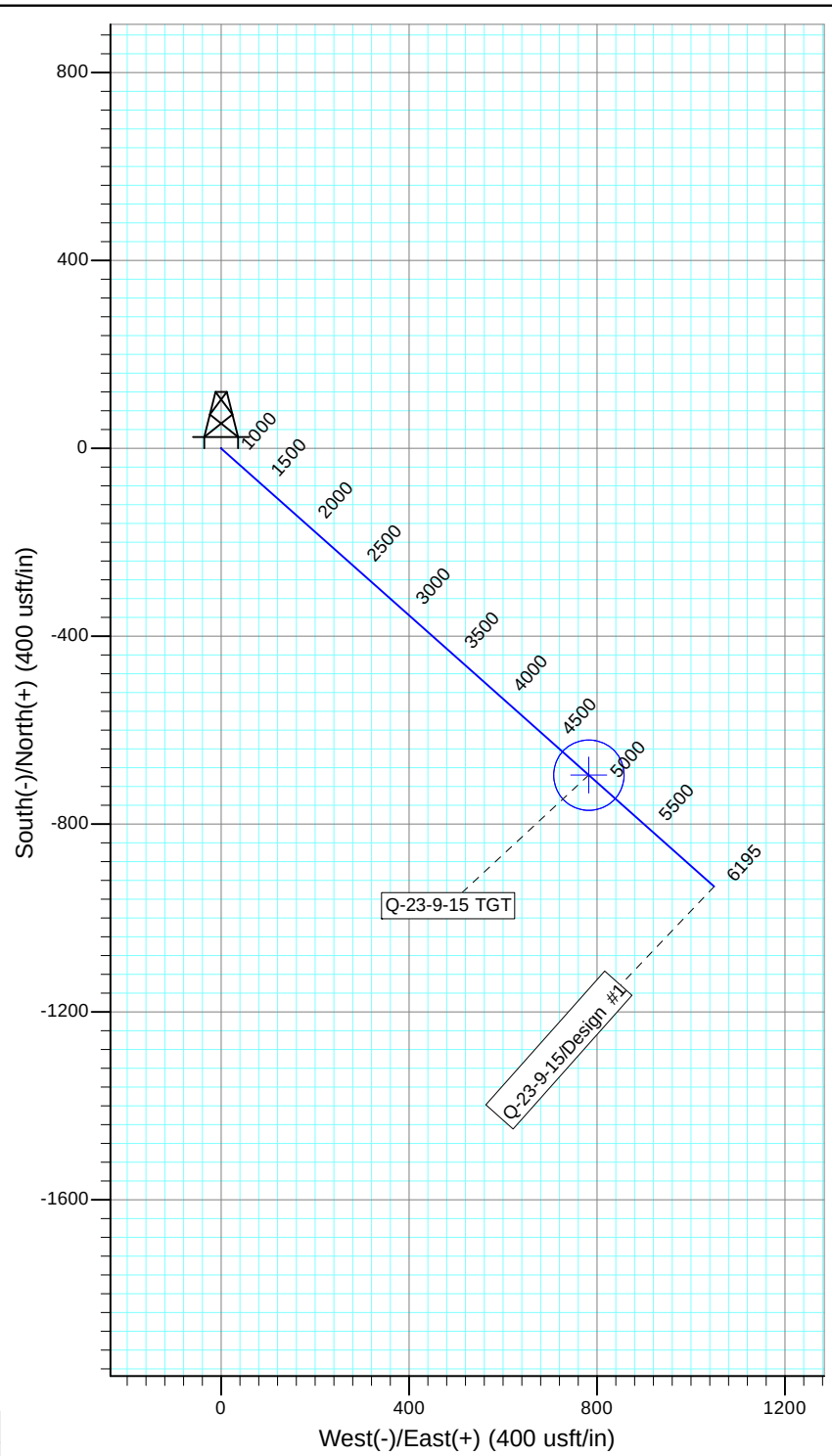

WELLBORE TARGET DETAILS

Name	TVD	+N/-S	+E/-W	Shape
Q-23-9-15 TGT	4767.0	-695.8	782.6	Circle (Radius: 75.0)

SECTION DETAILS

Sec	MD	Inc	Azi	TVD	+N/-S	+E/-W	Dleg	TFace	VSect	Target
1	0.0	0.00	0.00	0.0	0.0	0.0	0.00	0.00	0.0	
2	600.0	0.00	0.00	600.0	0.0	0.0	0.00	0.00	0.0	
3	1673.7	16.11	131.64	1659.7	-99.6	112.0	1.50	131.64	149.9	
4	4908.0	16.11	131.64	4767.0	-695.8	782.6	0.00	0.00	1047.2	Q-23-9-15 TGT
5	6194.5	16.11	131.64	6003.0	-932.9	1049.3	0.00	0.00	1404.1	

PAYZONE

API Well Number: 43013531760000

NEWFIELD

Project: USGS Myton SW (UT)
Site: SECTION 15 T9S, R15E
Well: V-10-9-15
Wellbore: Wellbore #1
Design: Design #1

T M

Azimuths to True North
Magnetic North: 11.01°

Magnetic Field
Strength: 51961.7snT
Dip Angle: 65.69°
Date: 4/9/2014
Model: IGRF2010

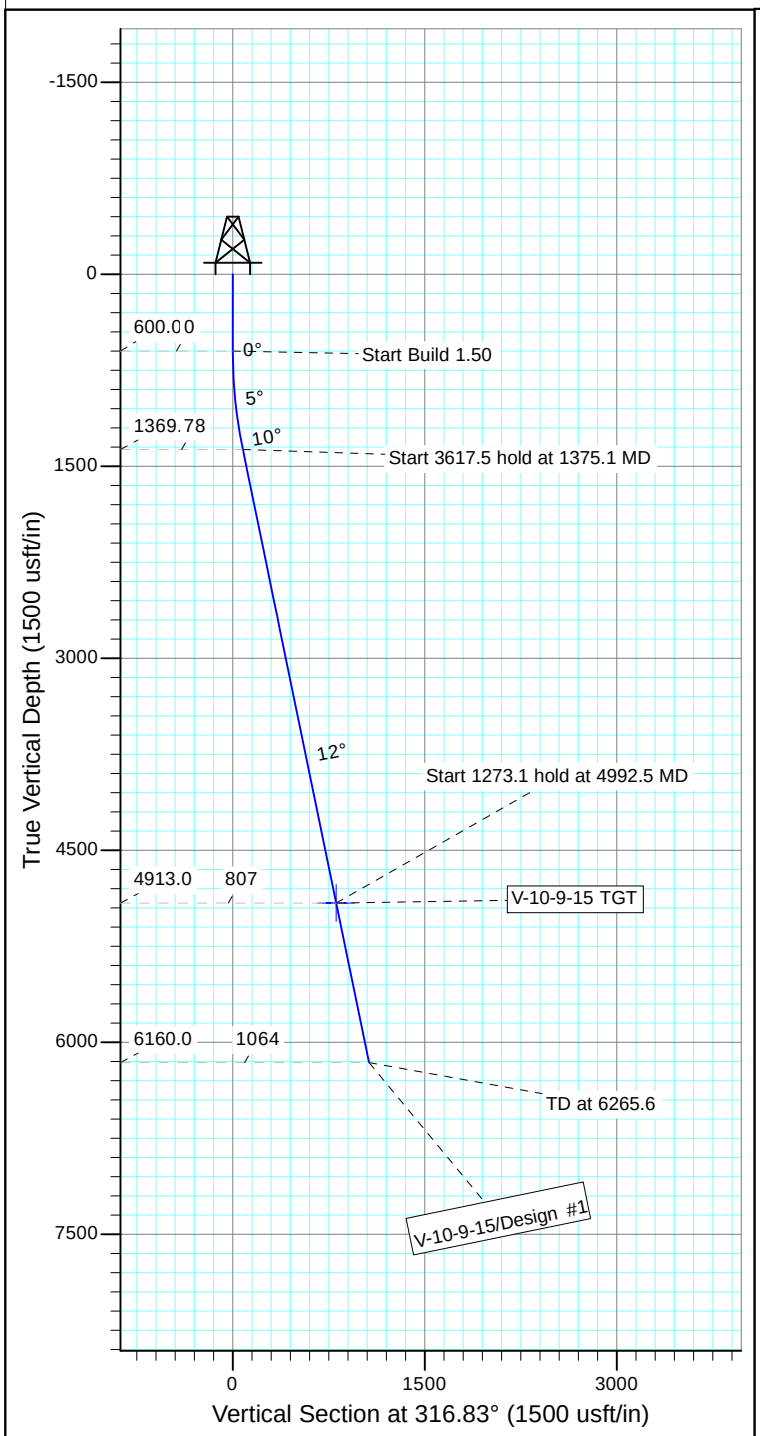

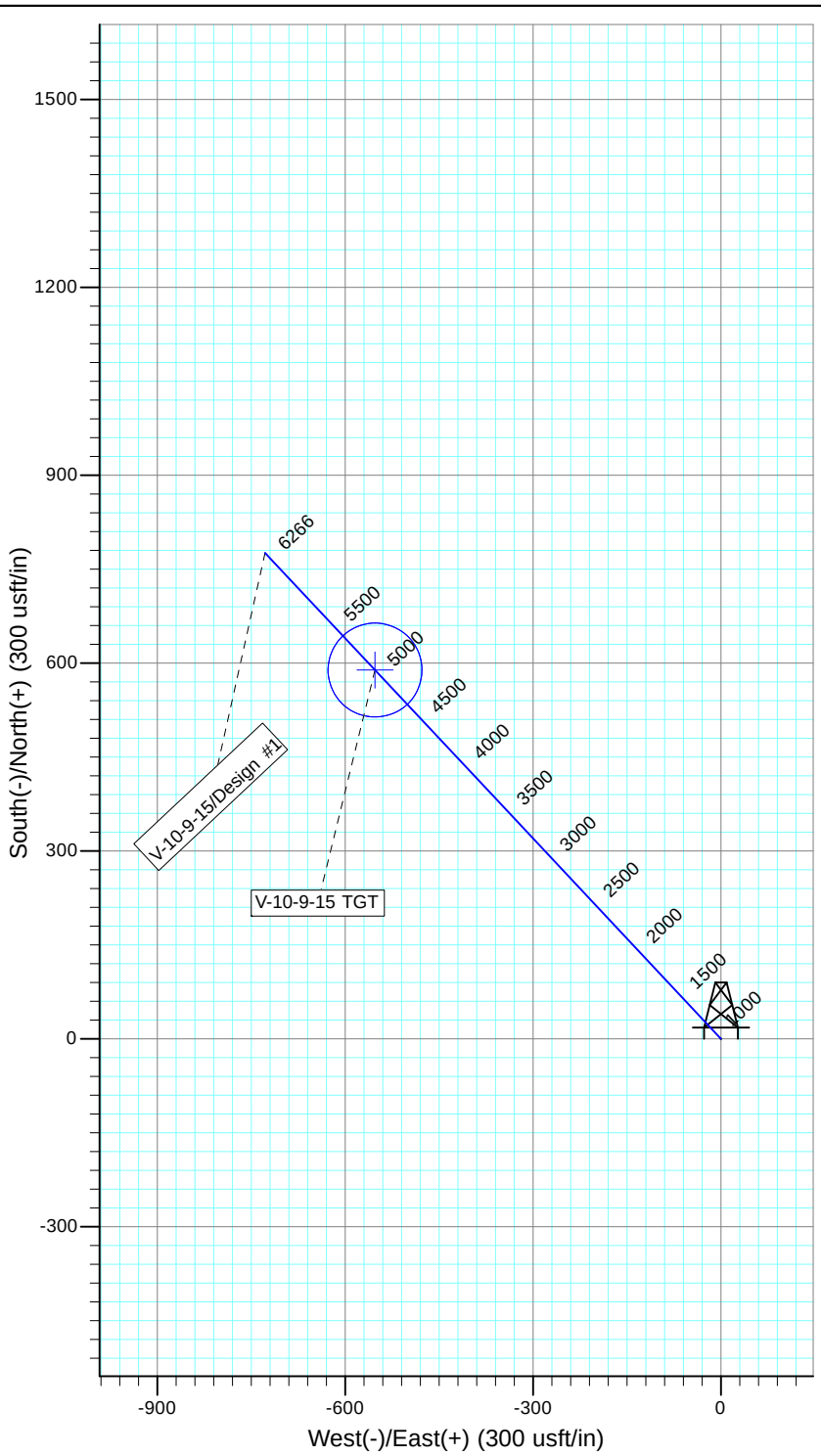

WELLBORE TARGET DETAILS

Name	TVD	+N/-S	+E/-W	Shape
V-10-9-15 TGT	4913.0	588.8	-552.4	Circle (Radius: 75.0)

SECTION DETAILS

Sec	MD	Inc	Azi	TVD	+N/-S	+E/-W	Dleg	TFace	VSect	Target
1	0.0	0.00	0.00	0.0	0.0	0.0	0.00	0.00	0.0	
2	600.0	0.00	0.00	600.0	0.0	0.0	0.00	0.00	0.0	
3	1375.1	11.63	316.83	1369.8	57.2	-53.6	1.50	316.83	78.4	
4	4992.5	11.63	316.83	4913.0	588.8	-552.4	0.00	0.00	807.4	V-10-9-15 TGT
5	6265.6	11.63	316.83	6160.0	775.9	-727.9	0.00	0.00	1063.9	

PATZONE DIRECTIONAL

API Well Number: 43013531760000

NEWFIELD

Project: USGS Myton SW (UT)
Site: SECTION 29 T9S, R16E
Well: G-29-9-16
Wellbore: Wellbore #1
Design: Design #1

T M

Azimuths to True North
Magnetic North: 10.98°

Magnetic Field
Strength: 51952.6snT
Dip Angle: 65.68°
Date: 4/17/2014
Model: IGRF2010

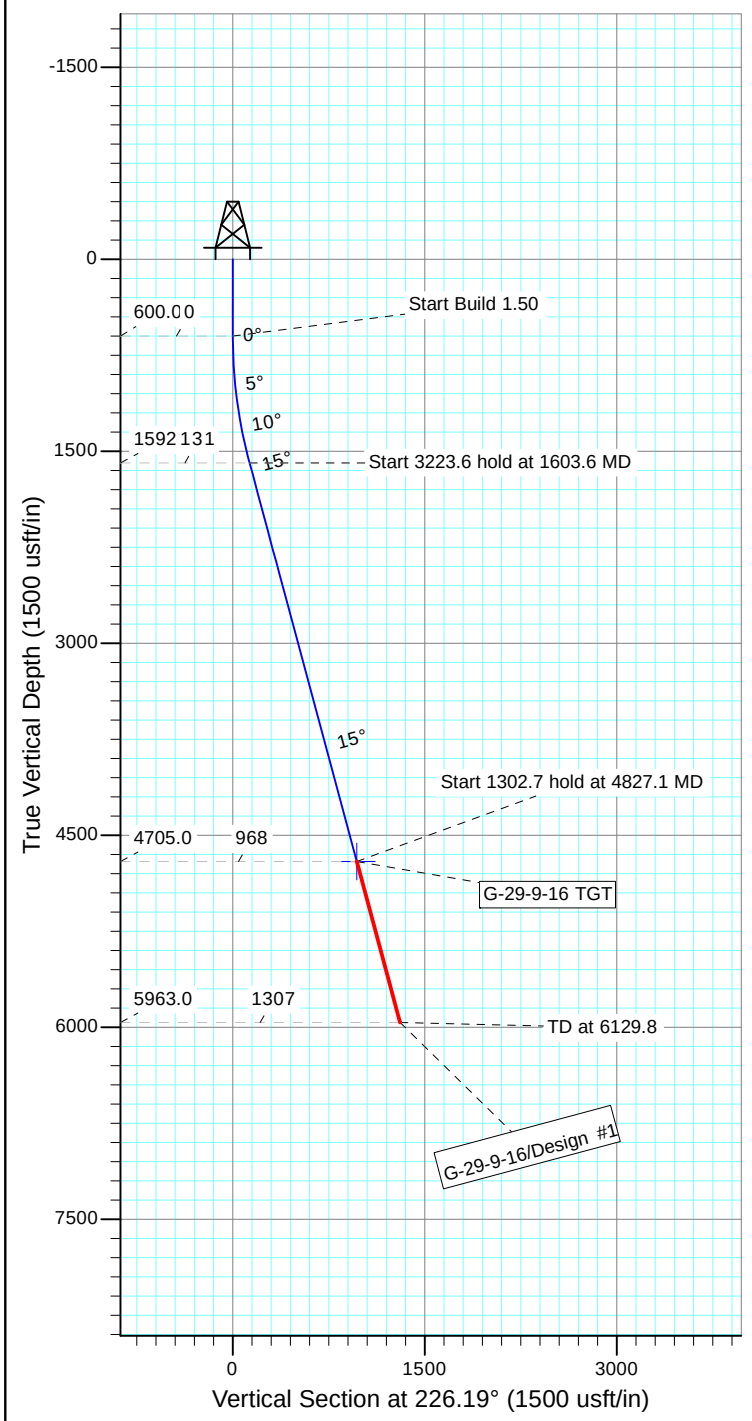

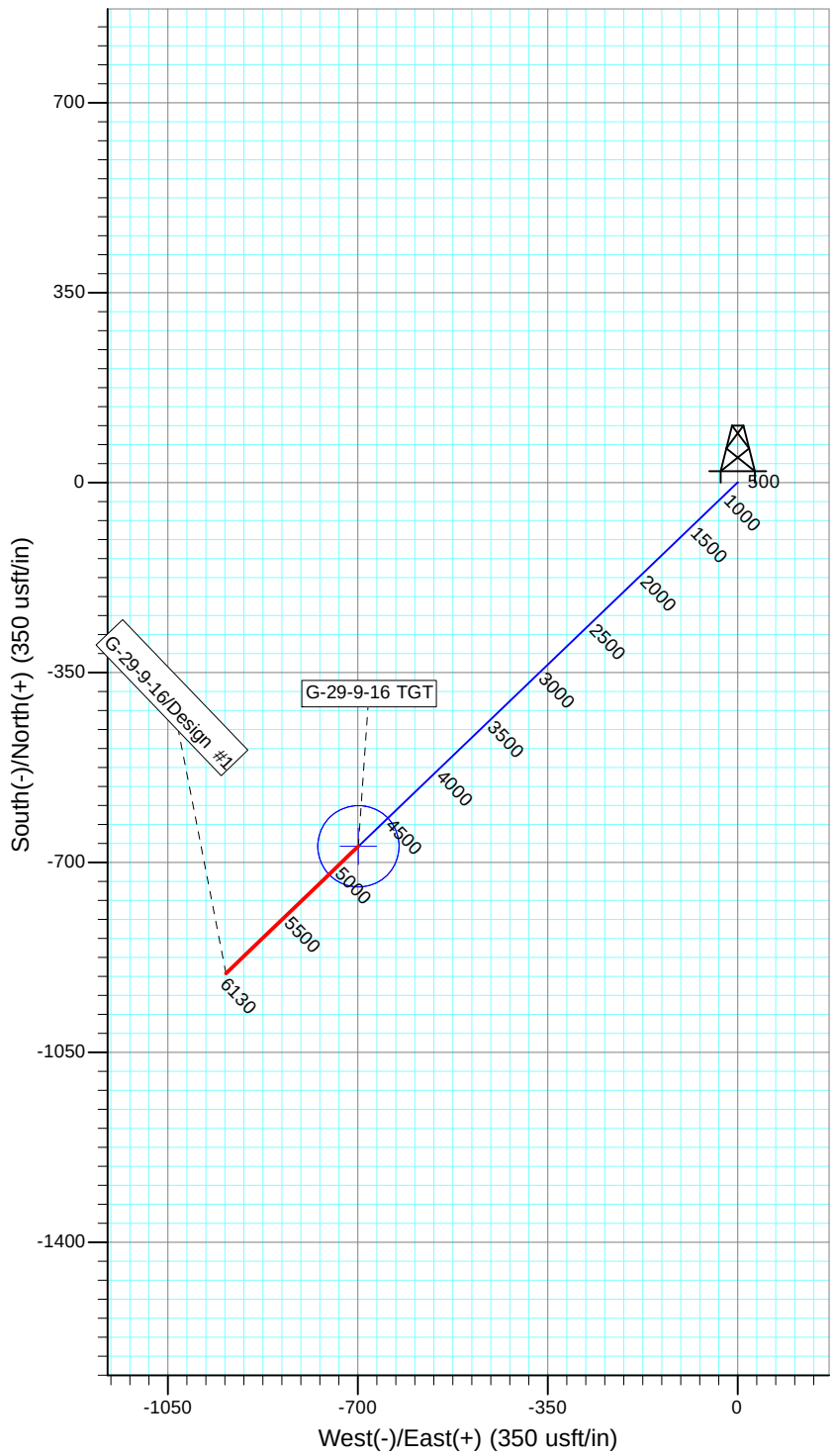

WELLBORE TARGET DETAILS

Name	TVD	+N/-S	+E/-W	Shape
G-29-9-16 TGT	4705.0	-670.3	-698.8	Circle (Radius: 75.0)

SECTION DETAILS

Sec	MD	Inc	Azi	TVD	+N/-S	+E/-W	Dleg	TFace	VSect	Target
1	0.0	0.00	0.00	0.0	0.0	0.0	0.00	0.00	0.0	
2	600.0	0.00	0.00	600.0	0.0	0.0	0.00	0.00	0.0	
3	1603.6	15.05	226.19	1592.0	-90.7	-94.6	1.50	226.19	131.1	
4	4827.1	15.05	226.19	4705.0	-670.3	-698.8	0.00	0.00	968.3	G-29-9-16 TGT
5	6129.8	15.05	226.19	5963.0	-904.5	-942.9	0.00	0.00	1306.6	

PATZONE

API Well Number: 43013531760000

NEWFIELD

Project: USGS Myton SW (UT)
Site: SECTION 29 T9S, R16E
Well: H-29-9-16
Wellbore: Wellbore #1
Design: Design #1

T M

Azimuths to True North
Magnetic North: 10.98°

Magnetic Field
Strength: 51952.9snT
Dip Angle: 65.68°
Date: 4/18/2014
Model: IGRF2010

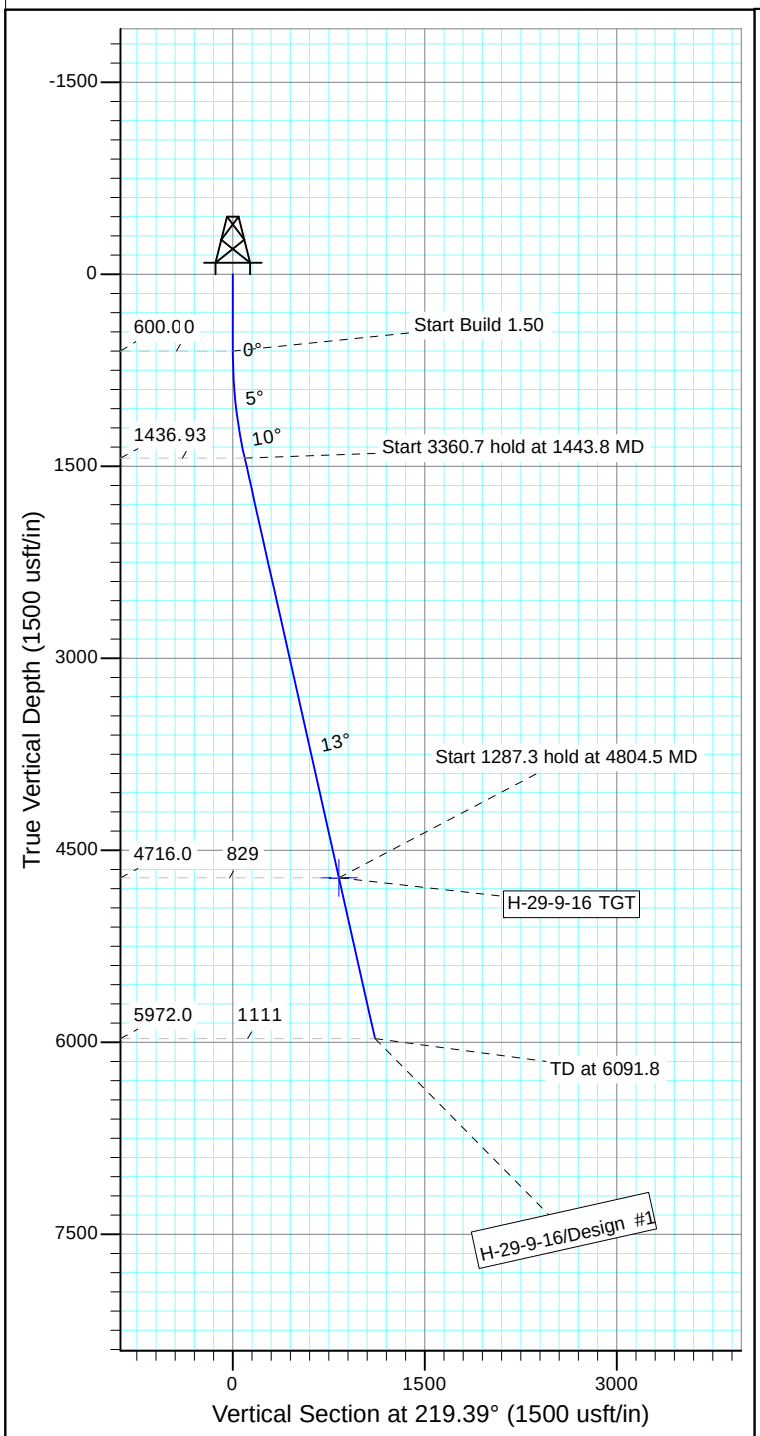

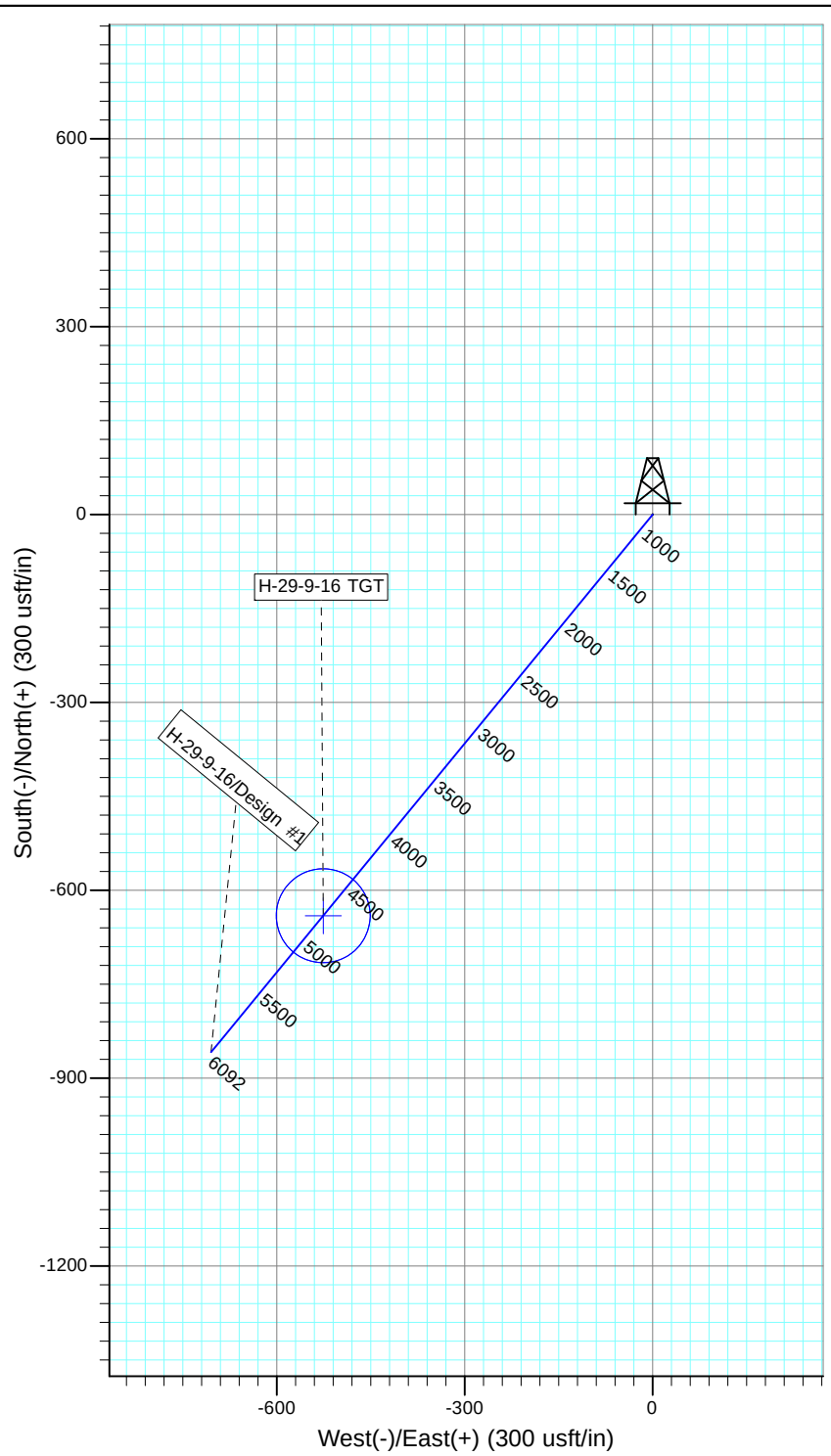

WELLBORE TARGET DETAILS

Name	TVD	+N/-S	+E/-W	Shape
H-29-9-16 TGT	4716.0	-640.8	-526.2	Circle (Radius: 75.0)

SECTION DETAILS

Sec	MD	Inc	Azi	TVD	+N/-S	+E/-W	Dleg	TFace	VSect	Target
1	0.0	0.00	0.00	0.0	0.0	0.0	0.00	0.00	0.0	
2	600.0	0.00	0.00	600.0	0.0	0.0	0.00	0.00	0.0	
3	1443.8	12.66	219.39	1436.9	-71.7	-58.9	1.50	219.39	92.8	
4	4804.5	12.66	219.39	4716.0	-640.8	-526.2	0.00	0.00	829.2	H-29-9-16 TGT
5	6091.8	12.66	219.39	5972.0	-858.8	-705.2	0.00	0.00	1111.2	

PATZONE

API Well Number: 43013531760000

NEWFIELD

Project: USGS Myton SW (UT)
Site: SECTION 29 T9S, R16E
Well: I-29-9-16
Wellbore: Wellbore #1
Design: Design #1

T M

Azimuths to True North
Magnetic North: 10.97°

Magnetic Field
Strength: 51952.2snT
Dip Angle: 65.68°
Date: 4/21/2014
Model: IGRF2010

KOP @ 600'
DOGLEG RATE 1.5 DEG/100
TARGET RADIUS IS 75'

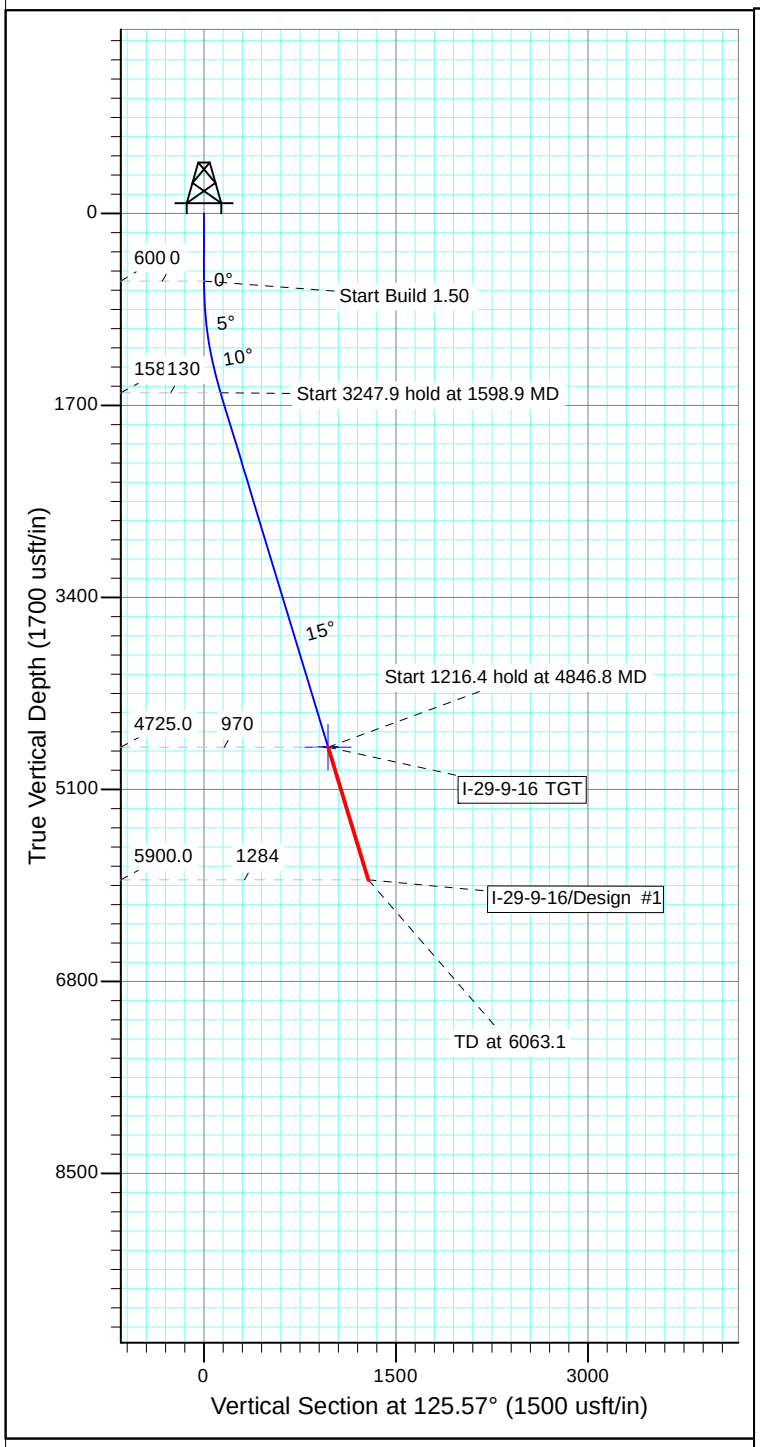

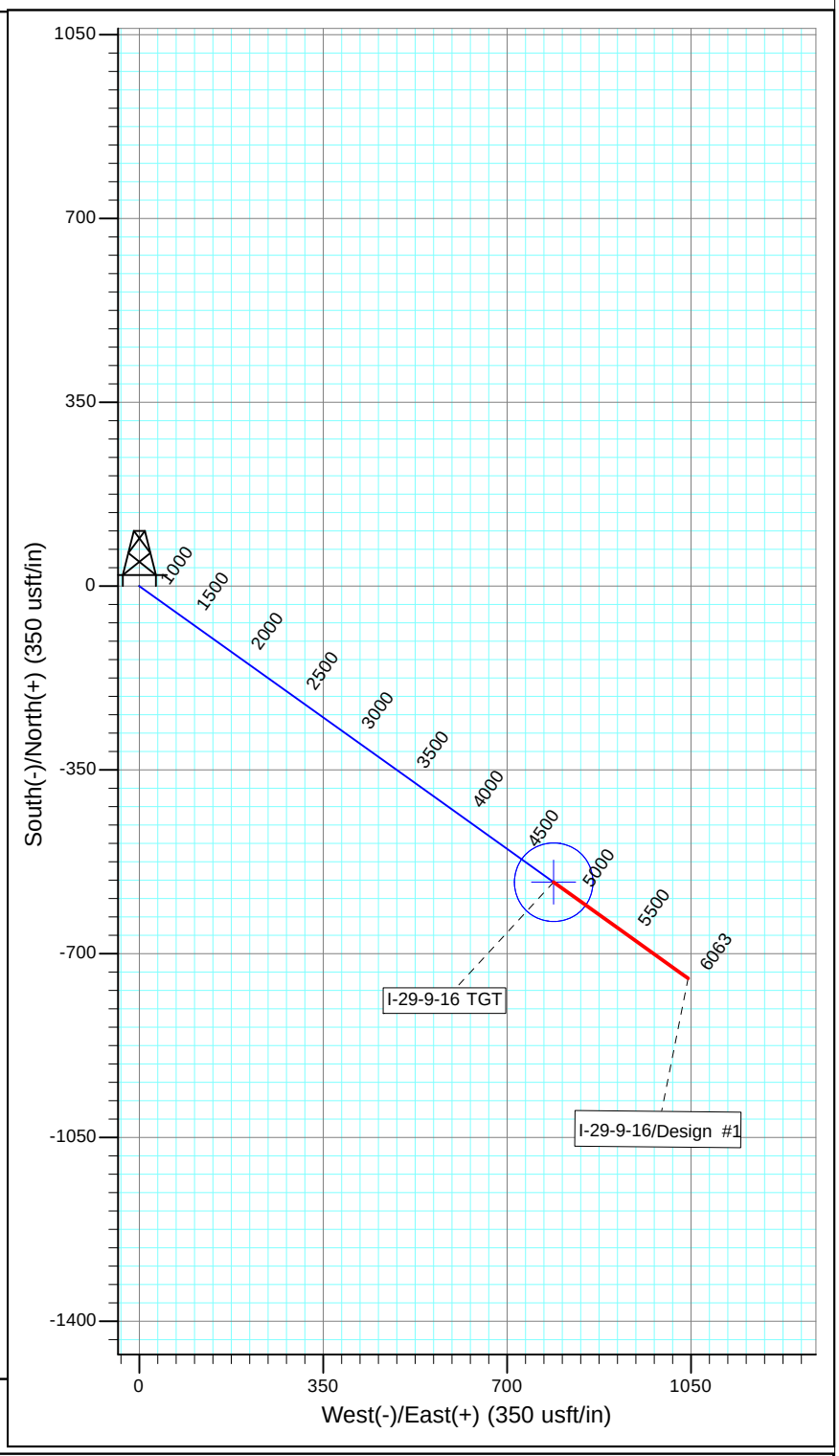

WELLBORE TARGET DETAILS

Name	TVD	+N/-S	+E/-W	Shape
I-29-9-16 TGT	4725.0	-564.0	788.6	Circle (Radius: 75.0)

SECTION DETAILS

Sec	MD	Inc	Azi	TVD	+N/-S	+E/-W	Dleg	TFace	VSect	Target
1	0.0	0.00	0.00	0.0	0.0	0.0	0.00	0.00	0.0	
2	600.0	0.00	0.00	600.0	0.0	0.0	0.00	0.00	0.0	
3	1598.9	14.98	125.57	1587.5	-75.5	105.6	1.50	125.57	129.9	
4	4846.8	14.98	125.57	4725.0	-564.0	788.6	0.00	0.00	969.5	I-29-9-16 TGT
5	6063.1	14.98	125.57	5900.0	-746.9	1044.4	0.00	0.00	1284.0	

PAYZONE DIRECTIONAL

API Well Number: 43013531760000

NEWFIELD

Project: USGS Myton SW (UT)
Site: SECTION 24 T9S, R16E
Well: U-14-9-16
Wellbore: Wellbore #1
Design: Design #1

T M

Azimuths to True North
Magnetic North: 10.96°

Magnetic Field
Strength: 51985.2snT
Dip Angle: 65.71°
Date: 3/11/2014
Model: IGRF2010

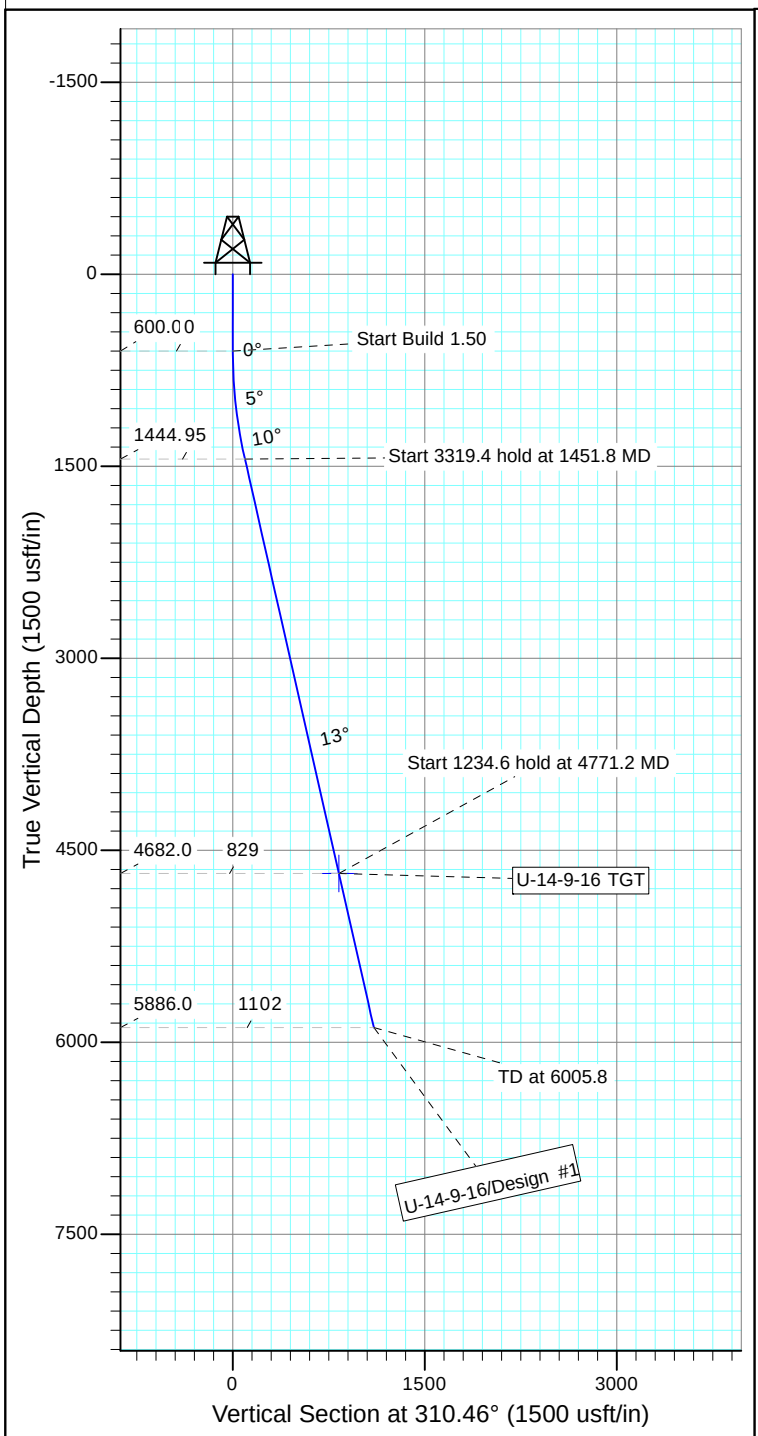

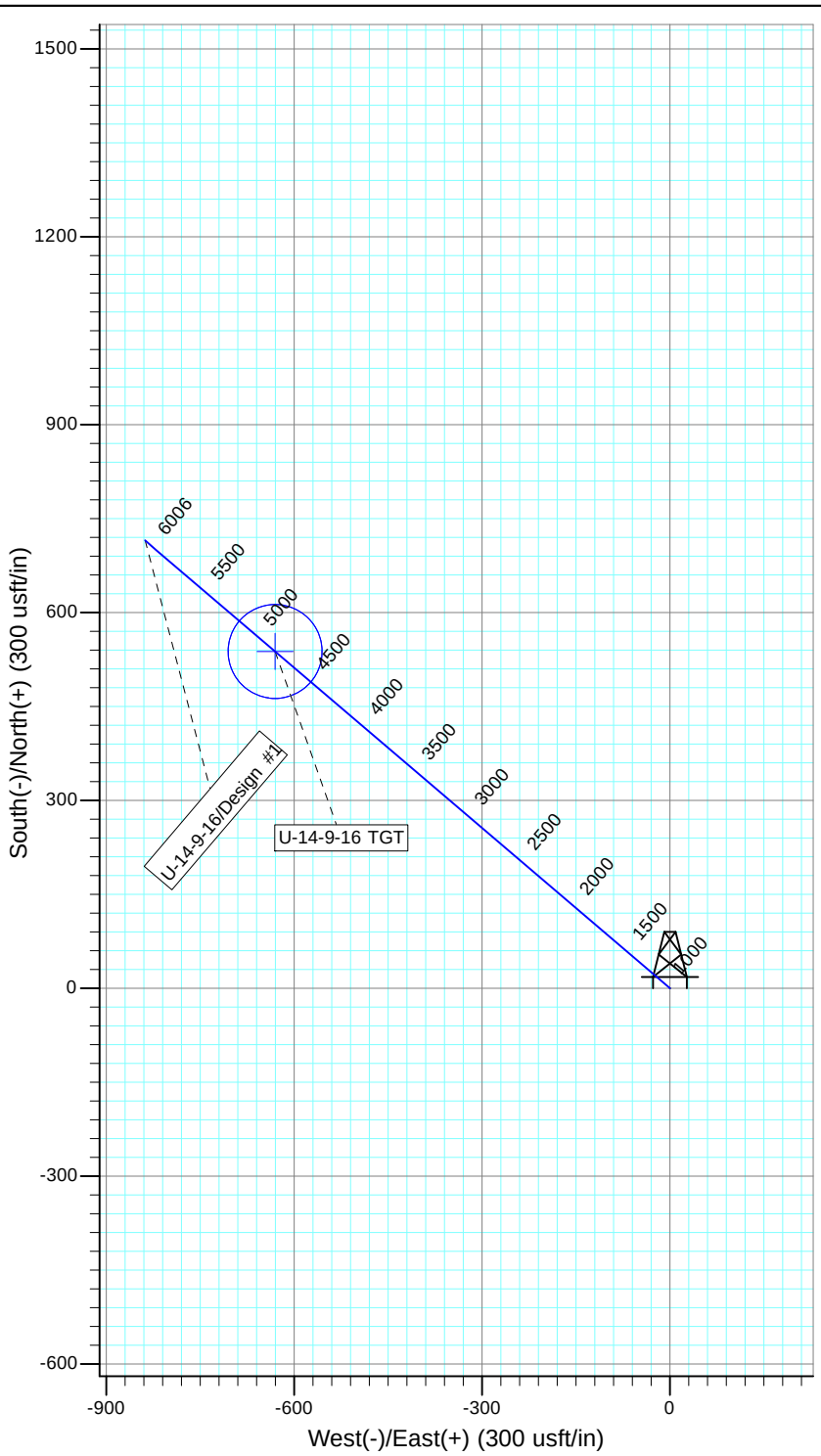

WELLBORE TARGET DETAILS

Name	TVD	+N/-S	+E/-W	Shape
U-14-9-16 TGT	4682.0	537.8	-630.5	Circle (Radius: 75.0)

SECTION DETAILS

Sec	MD	Inc	Azi	TVD	+N/-S	+E/-W	Dleg	TFace	VSect	Target
1	0.0	0.00	0.00	0.0	0.0	0.0	0.00	0.00	0.0	
2	600.0	0.00	0.00	600.0	0.0	0.0	0.00	0.00	0.0	
3	1451.8	12.78	310.46	1444.8	61.4	-72.0	1.50	310.46	94.6	
4	4771.2	12.78	310.46	4682.0	537.8	-630.5	0.00	0.00	828.7	U-14-9-16 TGT
5	6005.8	12.78	310.46	5886.0	714.9	-838.3	0.00	0.00	1101.7	

PATZONE

API Well Number: 43013531760000

NEWFIELD

Project: USGS Myton SW (UT)
Site: SECTION 24 T9S, R16E
Well: G-24-9-16
Wellbore: Wellbore #1
Design: Design #1

T M

Azimuths to True North
Magnetic North: 10.95°

Magnetic Field
Strength: 51975.2snT
Dip Angle: 65.70°
Date: 4/17/2014
Model: IGRF2010

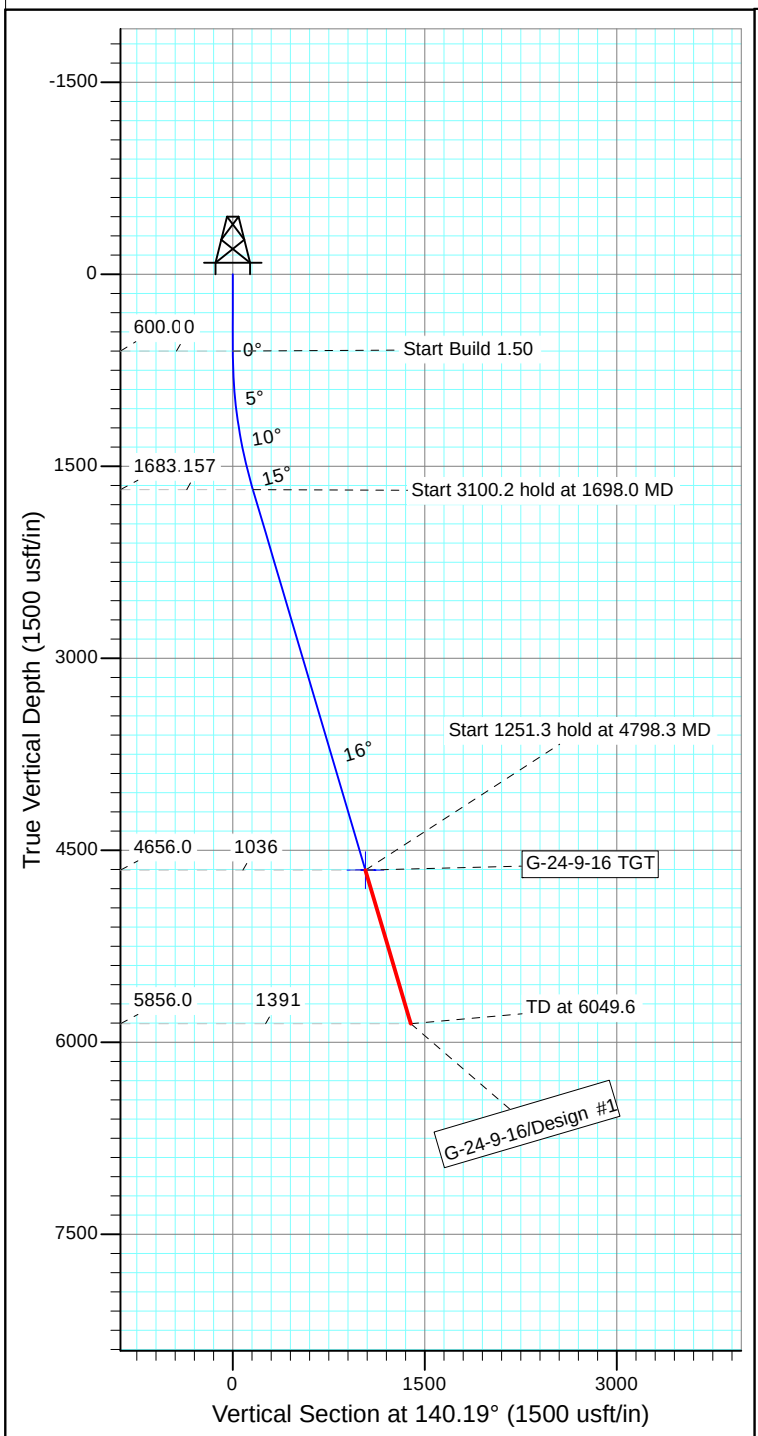

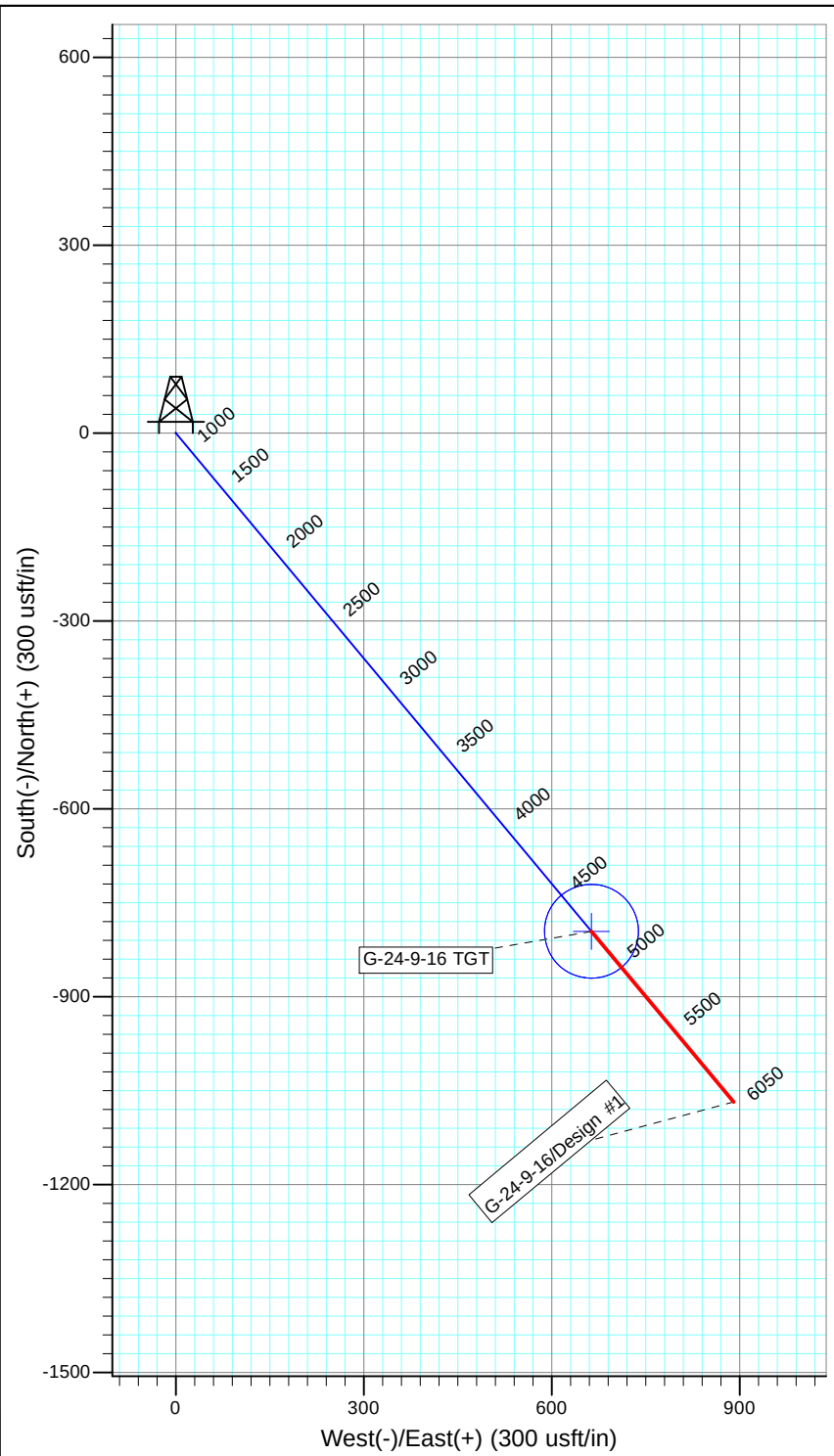

WELLBORE TARGET DETAILS

Name	TVD	+N/-S	+E/-W	Shape
G-24-9-16 TGT	4656.0	-795.6	663.1	Circle (Radius: 75.0)

SECTION DETAILS

Sec	MD	Inc	Azi	TVD	+N/-S	+E/-W	Dleg	TFace	VSect	Target
1	0.0	0.00	0.00	0.0	0.0	0.0	0.00	0.00	0.0	
2	600.0	0.00	0.00	600.0	0.0	0.0	0.00	0.00	0.0	
3	1698.0	16.47	140.19	1683.0	-120.4	100.4	1.50	140.19	156.7	
4	4798.3	16.47	140.19	4656.0	-795.6	663.1	0.00	0.00	1035.7	G-24-9-16 TGT
5	6049.6	16.47	140.19	5856.0	-1068.2	890.3	0.00	0.00	1390.5	

PATZONE

API Well Number: 43013531760000

NEWFIELD

Project: USGS Myton SW (UT)
Site: SECTION 15 T9S, R16E
Well: J-16-9-16
Wellbore: Wellbore #1
Design: Design #1

T M

Azimuths to True North
Magnetic North: 10.97°

Magnetic Field
Strength: 51976.6snT
Dip Angle: 65.71°
Date: 4/9/2014
Model: IGRF2010

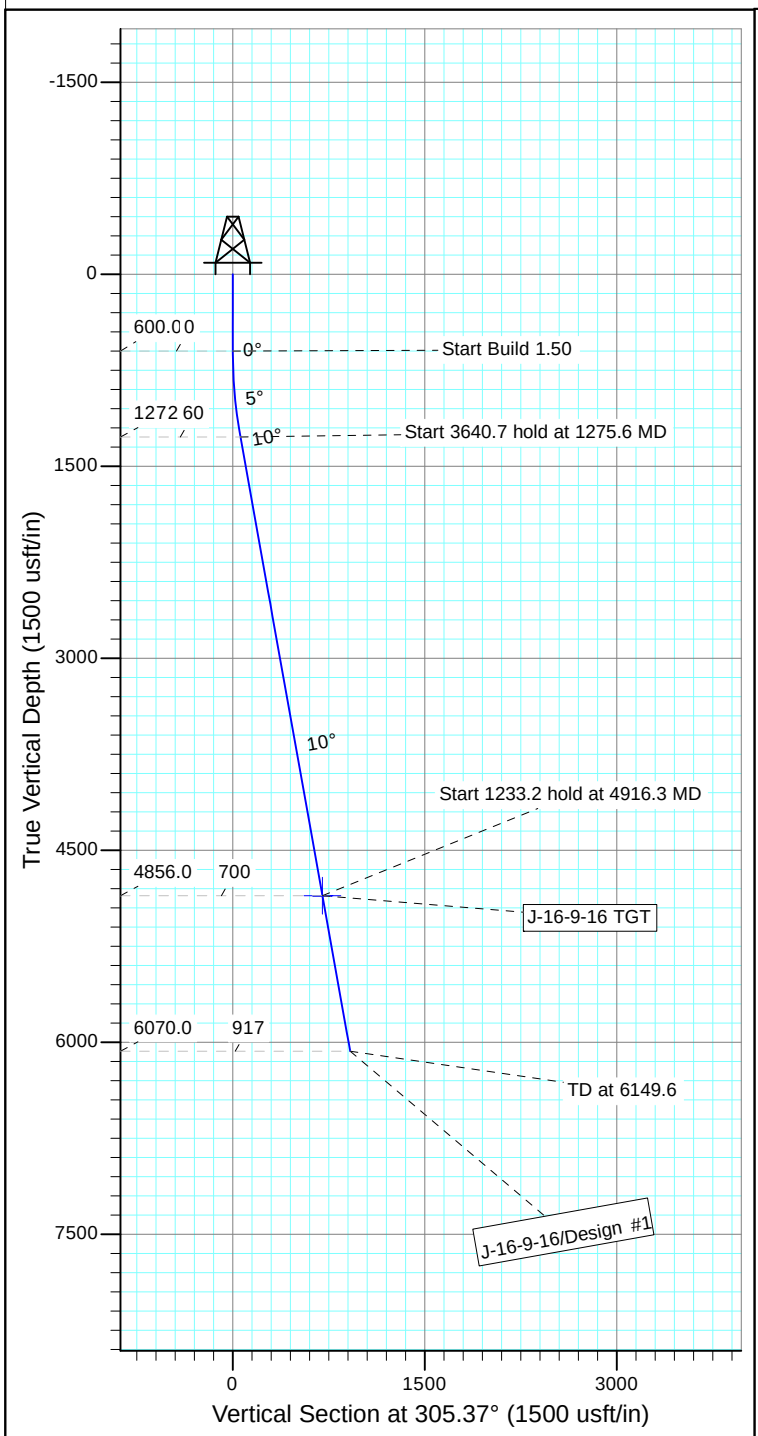

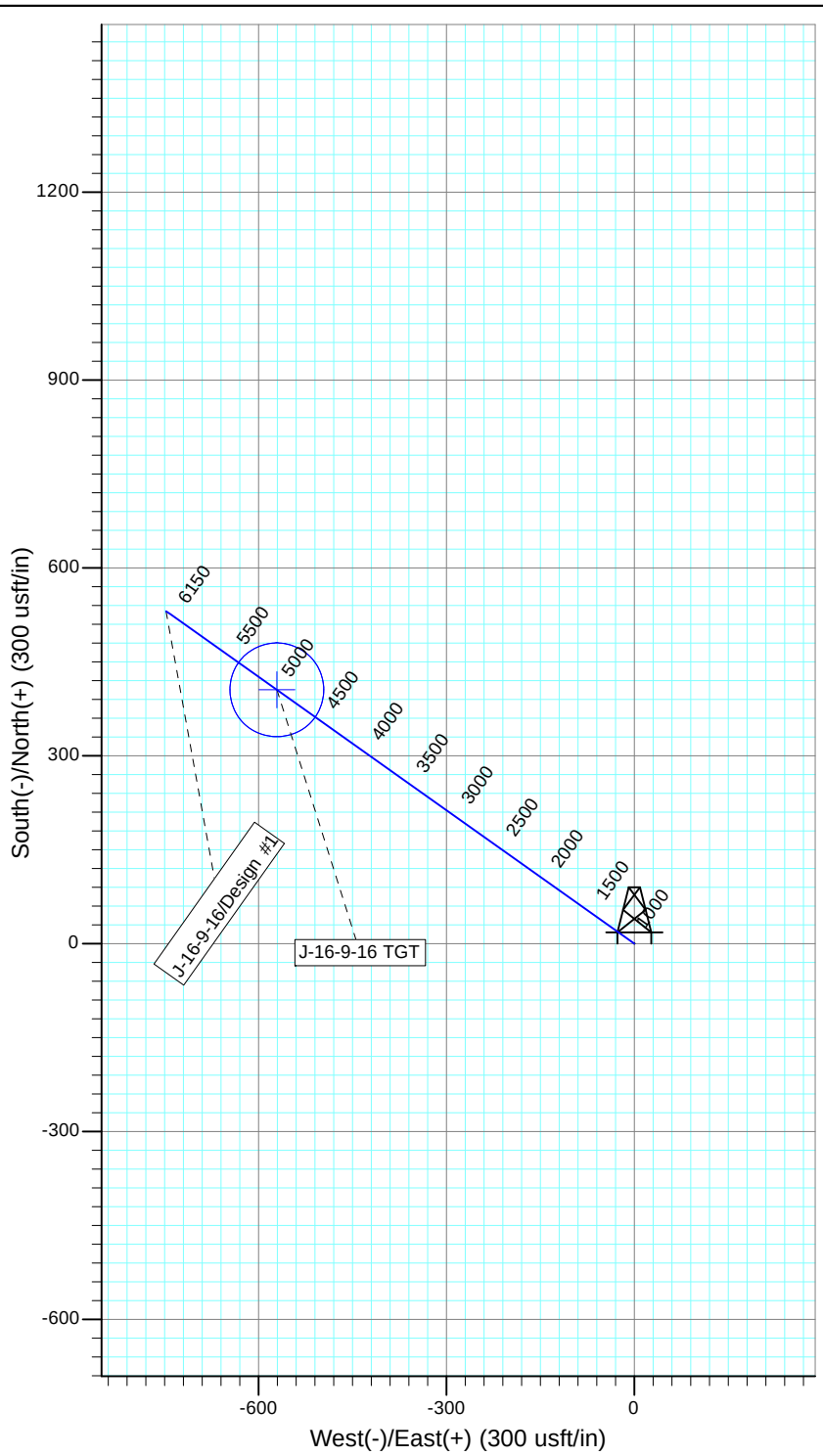

WELLBORE TARGET DETAILS

Name	TVD	+N/-S	+E/-W	Shape
J-16-9-16 TGT	4856.0	405.3	-570.9	Circle (Radius: 75.0)

SECTION DETAILS

Sec	MD	Inc	Azi	TVD	+N/-S	+E/-W	DIeg	TFace	VSect	Target
1	0.0	0.00	0.00	0.0	0.0	0.0	0.00	0.00	0.0	
2	600.0	0.00	0.00	600.0	0.0	0.0	0.00	0.00	0.0	
3	1275.6	10.13	305.37	1272.1	34.5	-48.6	1.50	305.37	59.6	
4	4916.3	10.13	305.37	4856.0	405.3	-570.9	0.00	0.00	700.2	J-16-9-16 TGT
5	6149.6	10.13	305.37	6070.0	530.9	-747.9	0.00	0.00	917.2	

PATZONE

API Well Number: 43013531760000

NEWFIELD

Project: USGS Myton SW (UT)
Site: SECTION 15 T9S, R16E
Well: K-16-9-16
Wellbore: Wellbore #1
Design: Design #1

T M

Azimuths to True North
Magnetic North: 10.97°

Magnetic Field
Strength: 51978.7snT
Dip Angle: 65.71°
Date: 4/1/2014
Model: IGRF2010

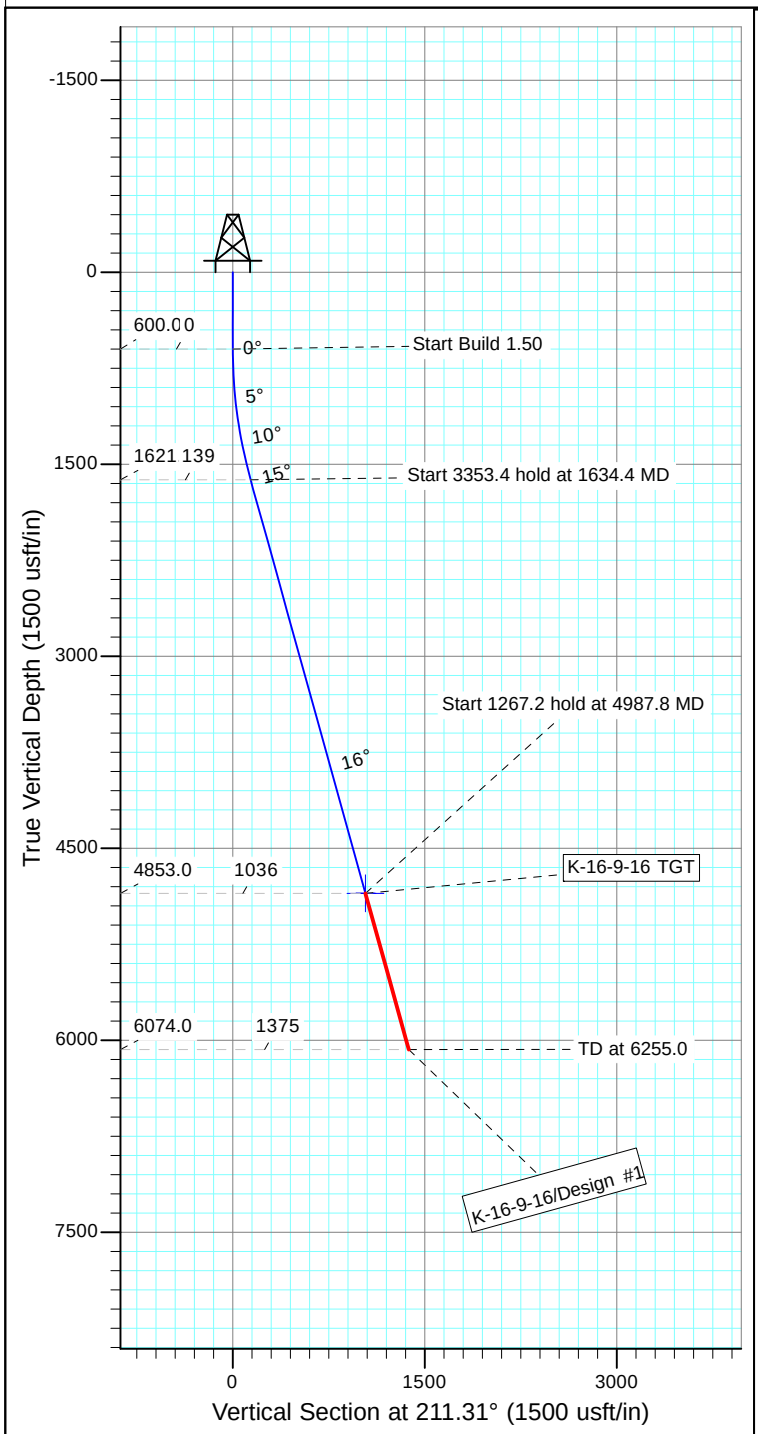

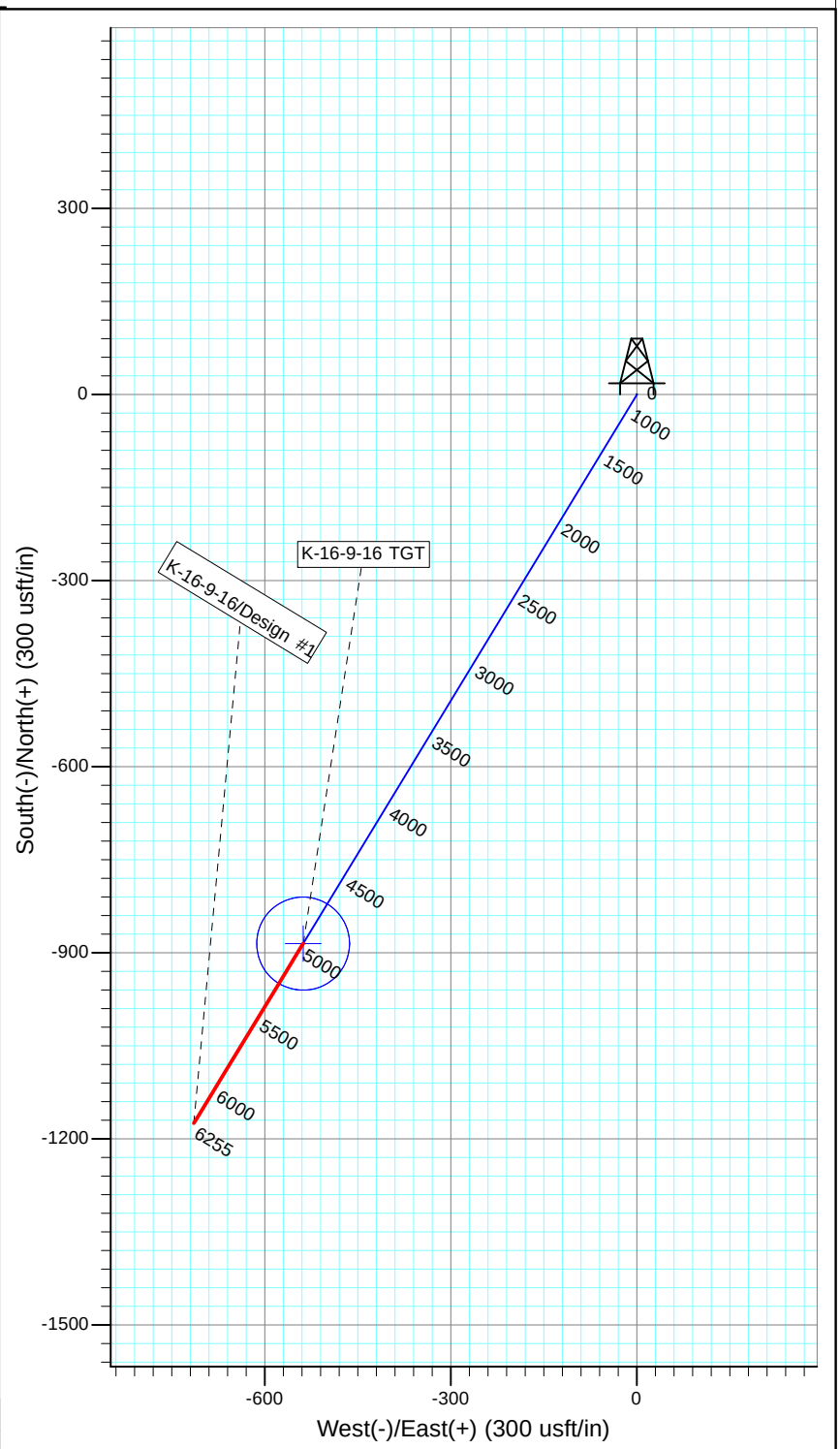

WELLBORE TARGET DETAILS

Name	TVD	+N/-S	+E/-W	Shape
K-16-9-16 TGT	4853.0	-885.3	-538.5	Circle (Radius: 75.0)

SECTION DETAILS

Sec	MD	Inc	Azi	TVD	+N/-S	+E/-W	Dleg	TFace	VSect	Target
1	0.0	0.00	0.00	0.0	0.0	0.0	0.00	0.00	0.0	
2	600.0	0.00	0.00	600.0	0.0	0.0	0.00	0.00	0.0	
3	1634.4	15.52	211.31	1621.8	-118.9	-72.3	1.50	211.31	139.2	
4	4987.8	15.52	211.31	4853.0	-885.3	-538.5	0.00	0.00	1036.2	K-16-9-16 TGT
5	6255.0	15.52	211.31	6074.0	-1174.9	-714.6	0.00	0.00	1375.2	

PATZONE

API Well Number: 43013531760000

Project: USGS Myton SW (UT)
Site: SECTION 20 T9, R16
Well: V-17-9-16
Wellbore: Wellbore #1
Design: Design #1

Azimuths to True North
Magnetic North: 10.92°

Magnetic Field
Strength: 51920.3snT
Dip Angle: 65.68°
Date: 9/23/2014
Model: IGRF2010

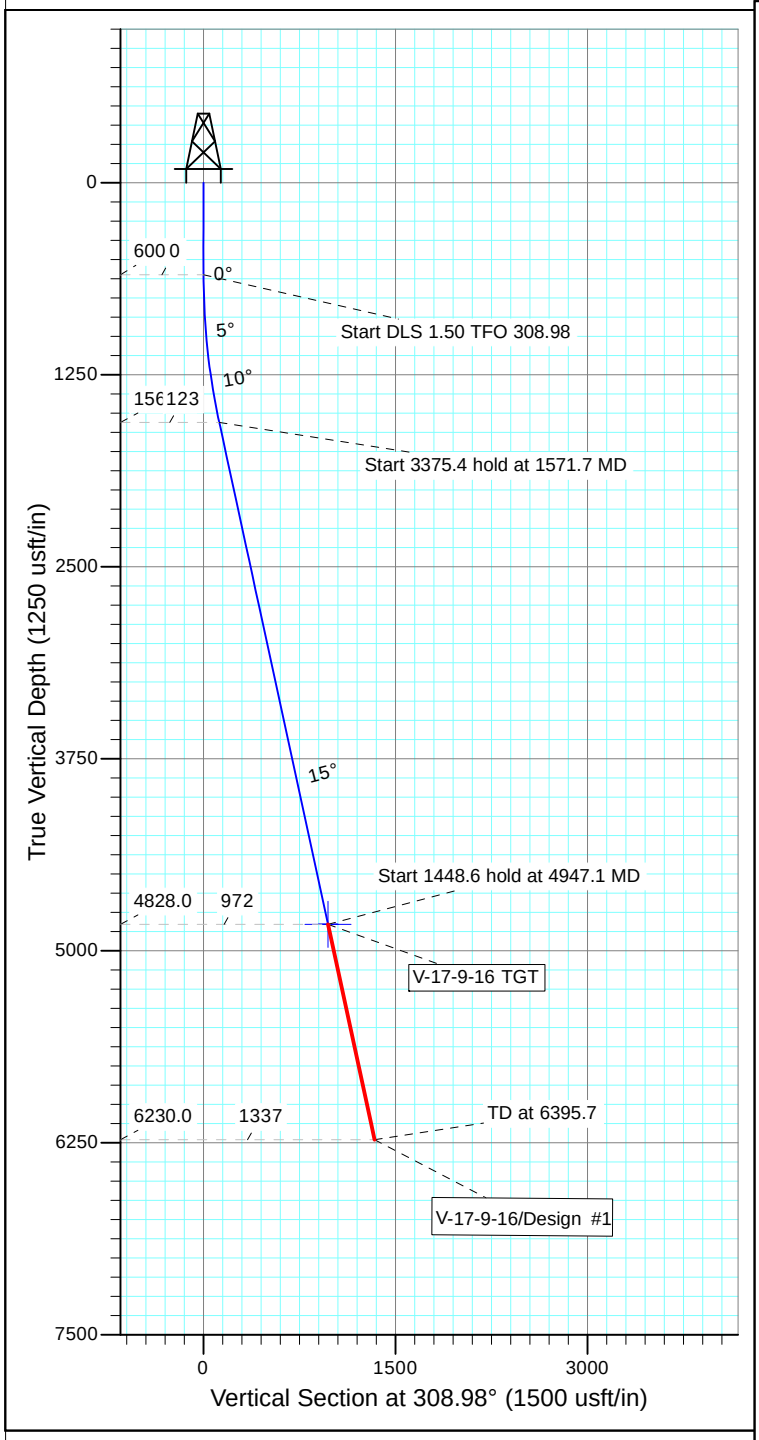

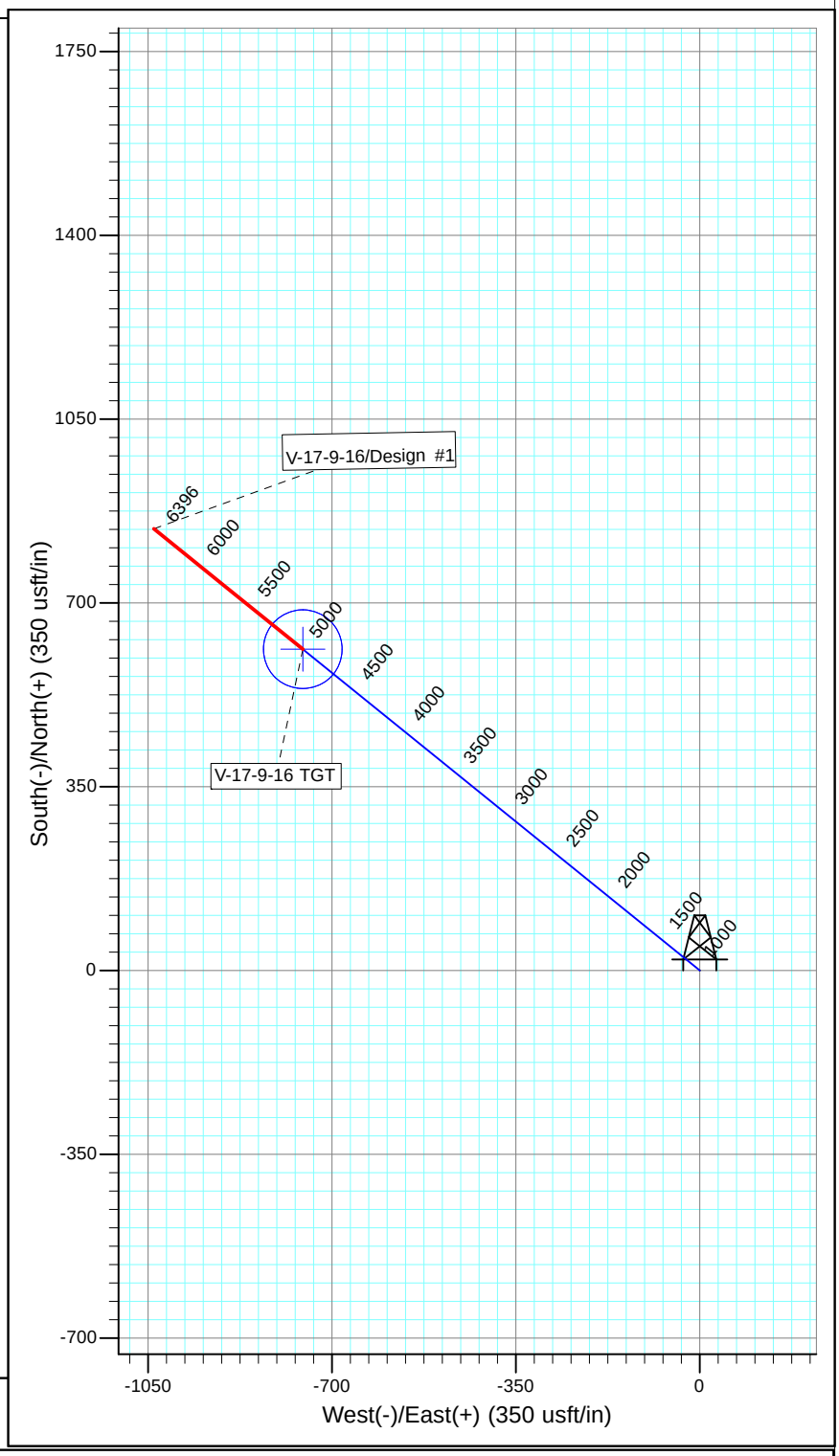

WELLBORE TARGET DETAILS

Name	TVD	+N/-S	+E/-W	Shape
V-17-9-16 TGT	4828.0	611.6	-755.8	Circle (Radius: 75.0)

SECTION DETAILS

Sec	MD	Inc	Azi	TVD	+N/-S	+E/-W	Dleg	TFace	VSect	Target
1	0.0	0.00	0.00	0.0	0.0	0.0	0.00	0.00	0.0	
2	600.0	0.00	0.00	600.0	0.0	0.0	0.00	0.00	0.0	
3	1571.7	14.57	308.98	1561.2	77.3	-95.6	1.50	308.98	122.9	
4	4947.1	14.57	308.98	4828.0	611.6	-755.8	0.00	0.00	972.3	V-17-9-16 TGT
5	6395.7	14.57	308.98	6230.0	840.9	-1039.2	0.00	0.00	1336.9	

API Well Number: 43013531760000

Project: USGS Myton SW (UT)
Site: SECTION 20 T8S, R17E
Well: J-19-8-17
Wellbore: Wellbore #1
Design: Design #1

Azimuths to True North
Magnetic North: 10.91°

Magnetic Field
Strength: 51995.4snT
Dip Angle: 65.77°
Date: 8/14/2014
Model: IGRF2010

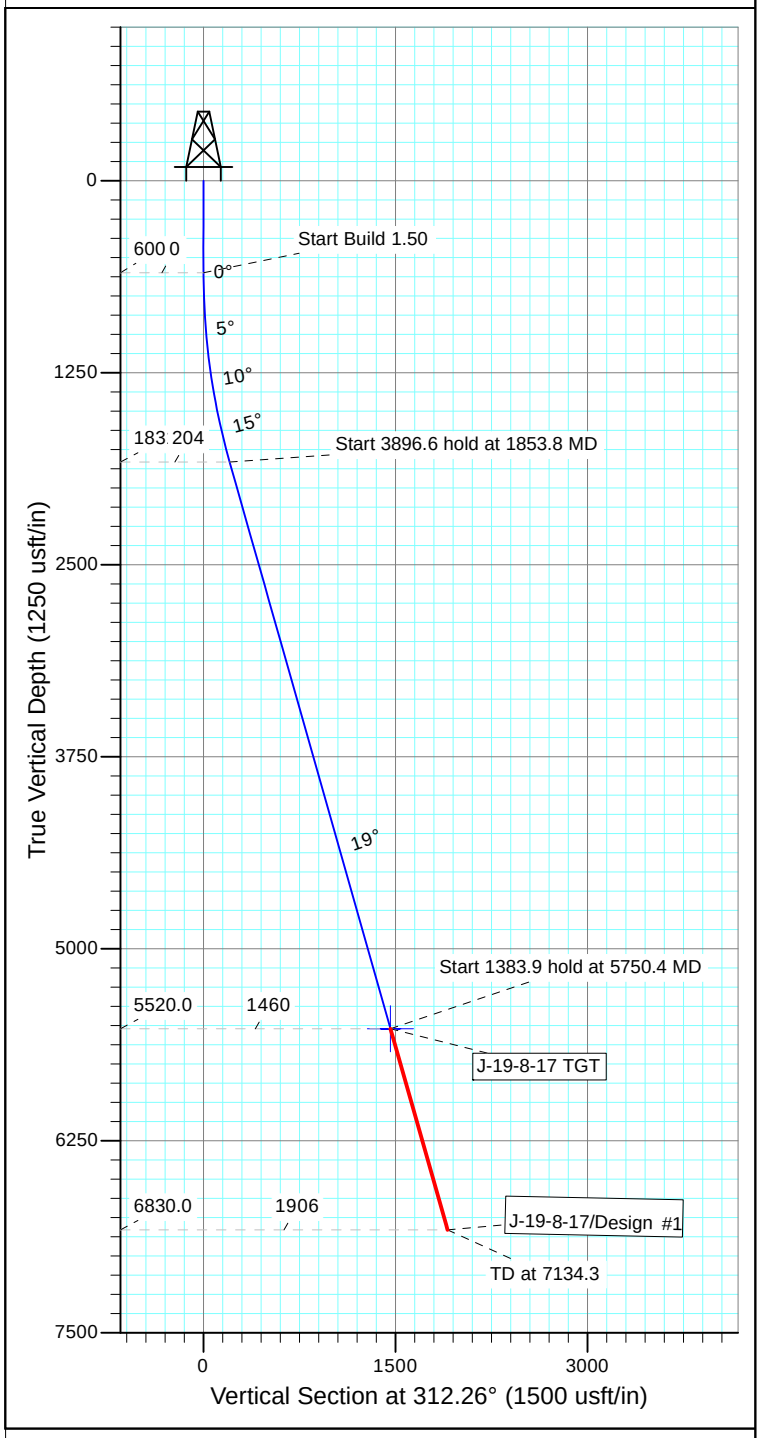

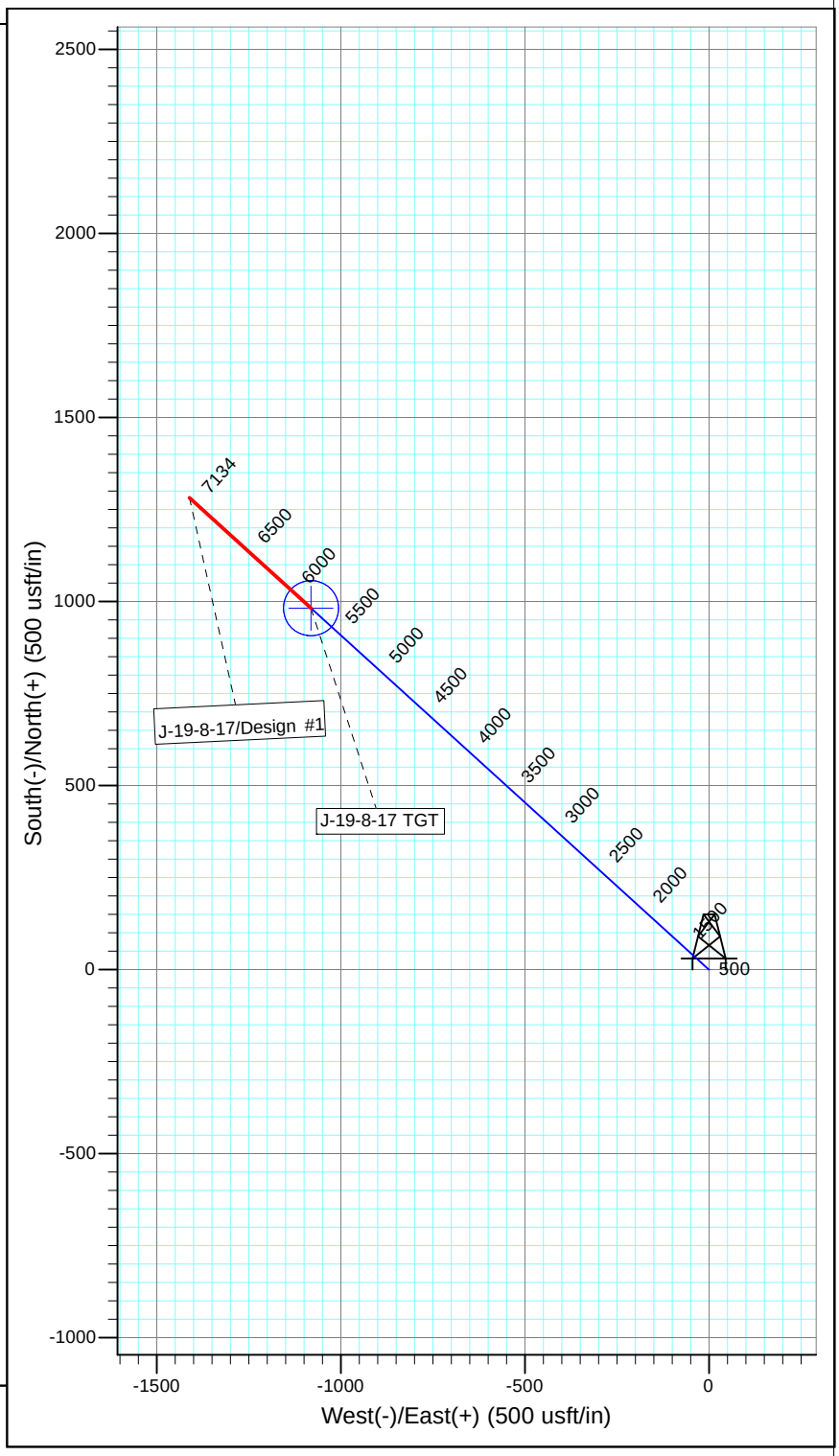

WELLBORE TARGET DETAILS

Name	TVD	+N/-S	+E/-W	Shape
J-19-8-17 TGT	5520.0	981.9	-1080.7	Circle (Radius: 75.0)

SECTION DETAILS

Sec	MD	Inc	Azi	TVD	+N/-S	+E/-W	Dleg	TFace	VSect	Target
1	0.0	0.00	0.00	0.0	0.0	0.0	0.00	0.00	0.0	
2	600.0	0.00	0.00	600.0	0.0	0.0	0.00	0.00	0.0	
3	1853.8	18.81	312.26	1831.4	137.1	-150.9	1.50	312.26	203.9	
4	5750.4	18.81	312.26	5520.0	981.9	-1080.7	0.00	0.00	1460.1	J-19-8-17 TGT
5	7134.3	18.81	312.26	6830.0	1282.0	-1410.8	0.00	0.00	1906.3	

API Well Number: 43013531760000

Project: USGS Myton SW (UT)
Site: SECTION 20 T8S, R17E
Well: G-20-8-17
Wellbore: Wellbore #1
Design: Design #1

Azimuths to True North
Magnetic North: 10.91°

Magnetic Field
Strength: 51995.4snT
Dip Angle: 65.77°
Date: 8/14/2014
Model: IGRF2010

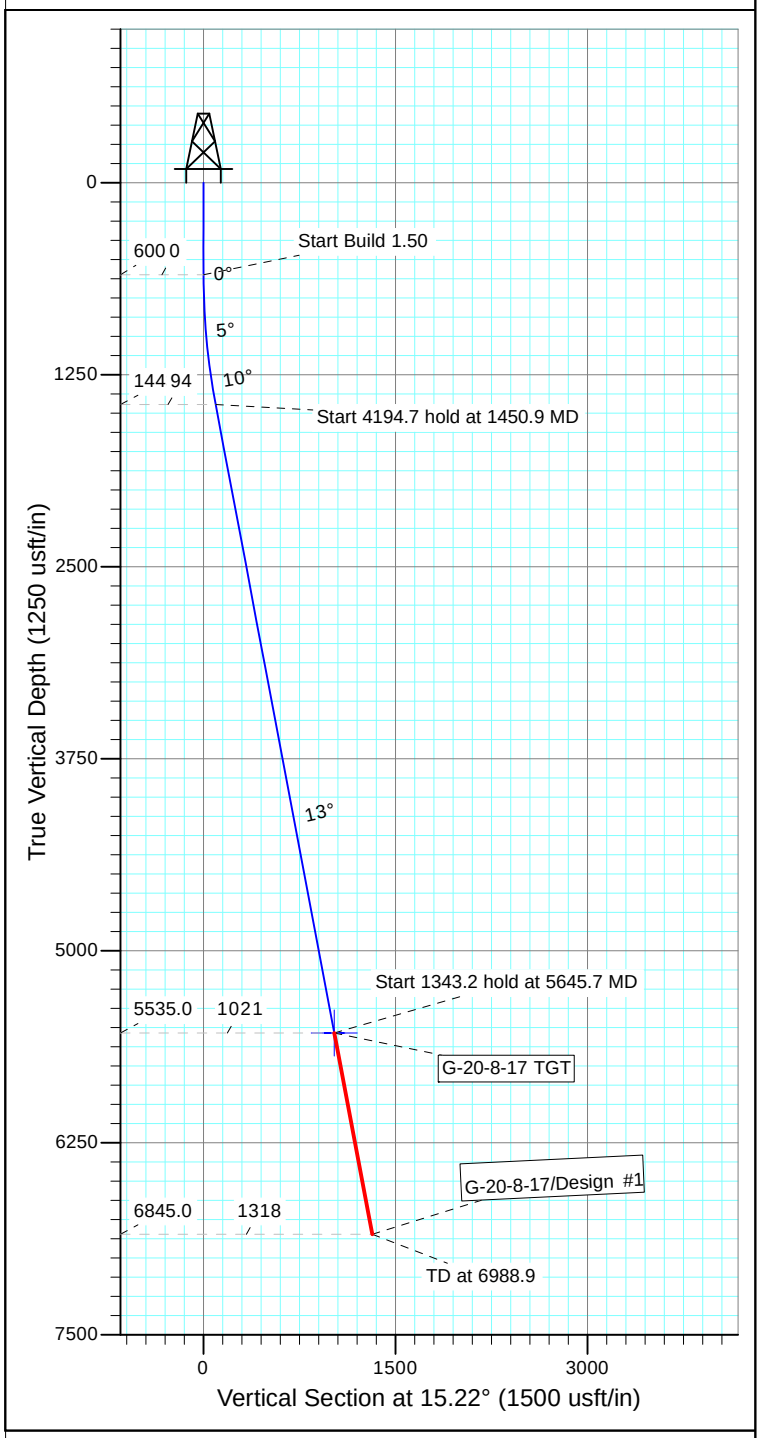

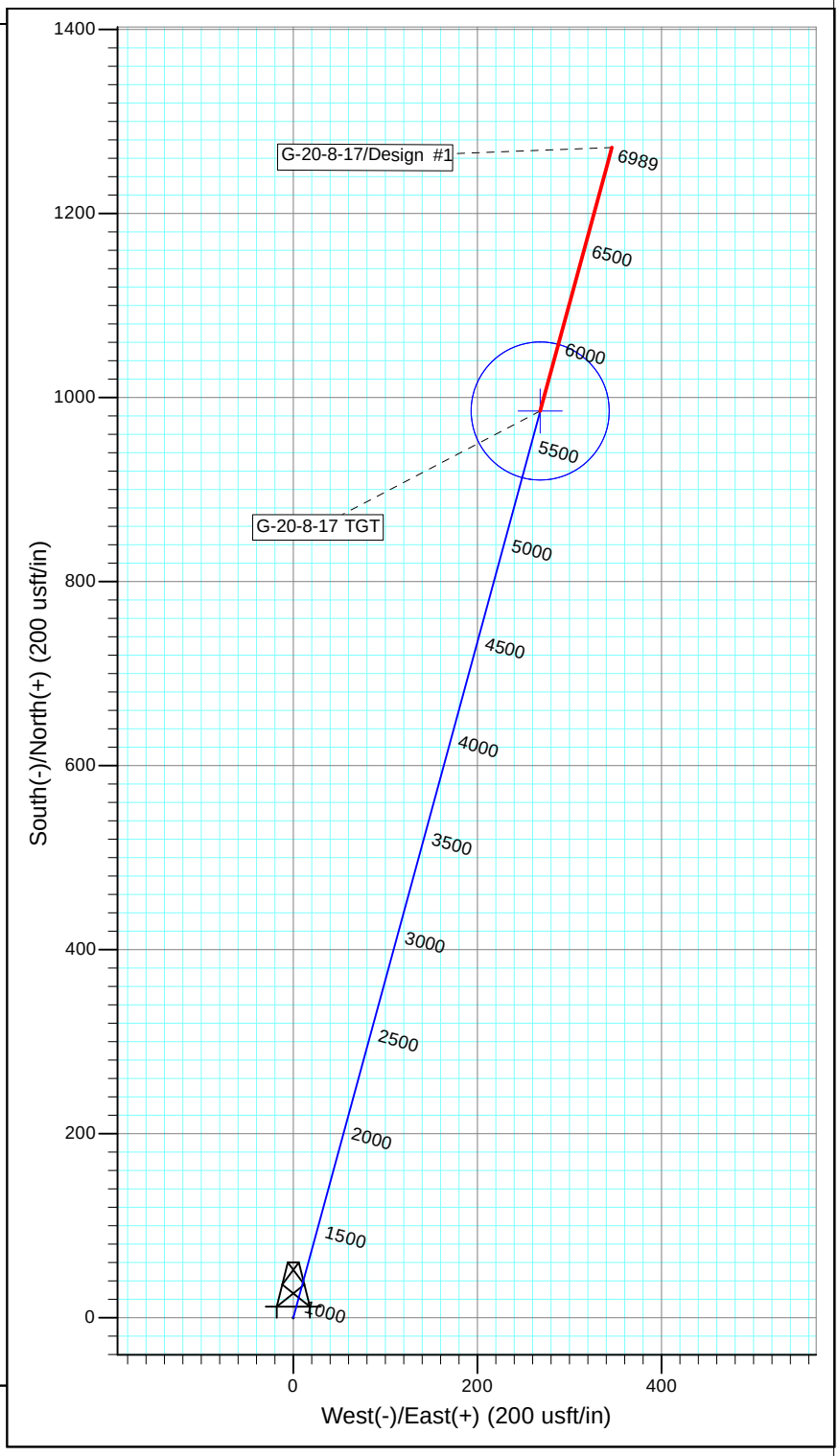

WELLBORE TARGET DETAILS

Name	TVD	+N/-S	+E/-W	Shape
G-20-8-17 TGT	5535.0	985.3	268.1	Circle (Radius: 75.0)

SECTION DETAILS

Sec	MD	Inc	Azi	TVD	+N/-S	+E/-W	Dleg	TFace	VSect	Target
1	0.0	0.00	0.00	0.0	0.0	0.0	0.00	0.00	0.0	
2	600.0	0.00	0.00	600.0	0.0	0.0	0.00	0.00	0.0	
3	1450.9	12.76	15.22	1443.9	91.1	24.8	1.50	15.22	94.4	
4	5645.7	12.76	15.22	5535.0	985.3	268.1	0.00	0.00	1021.2	G-20-8-17 TGT
5	6988.9	12.76	15.22	6845.0	1271.7	346.0	0.00	0.00	1317.9	

API Well Number: 43013531760000

Project: USGS Myton SW (UT)
Site: SECTION 20 T8S, R17E
Well: 5-20-8-17
Wellbore: Wellbore #1
Design: Design #1

Azimuths to True North
Magnetic North: 10.89°

Magnetic Field
Strength: 51981.0snT
Dip Angle: 65.77°
Date: 10/6/2014
Model: IGRF2010

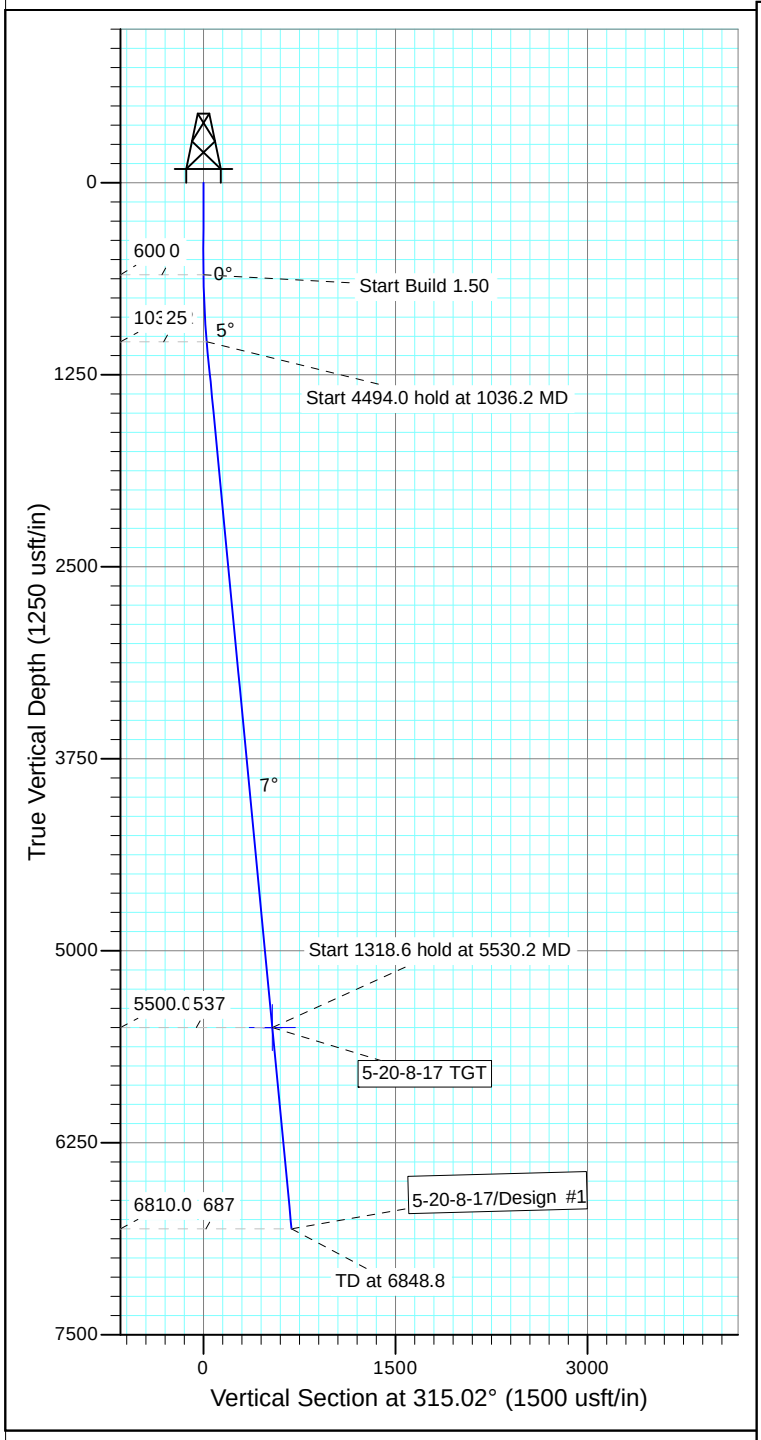

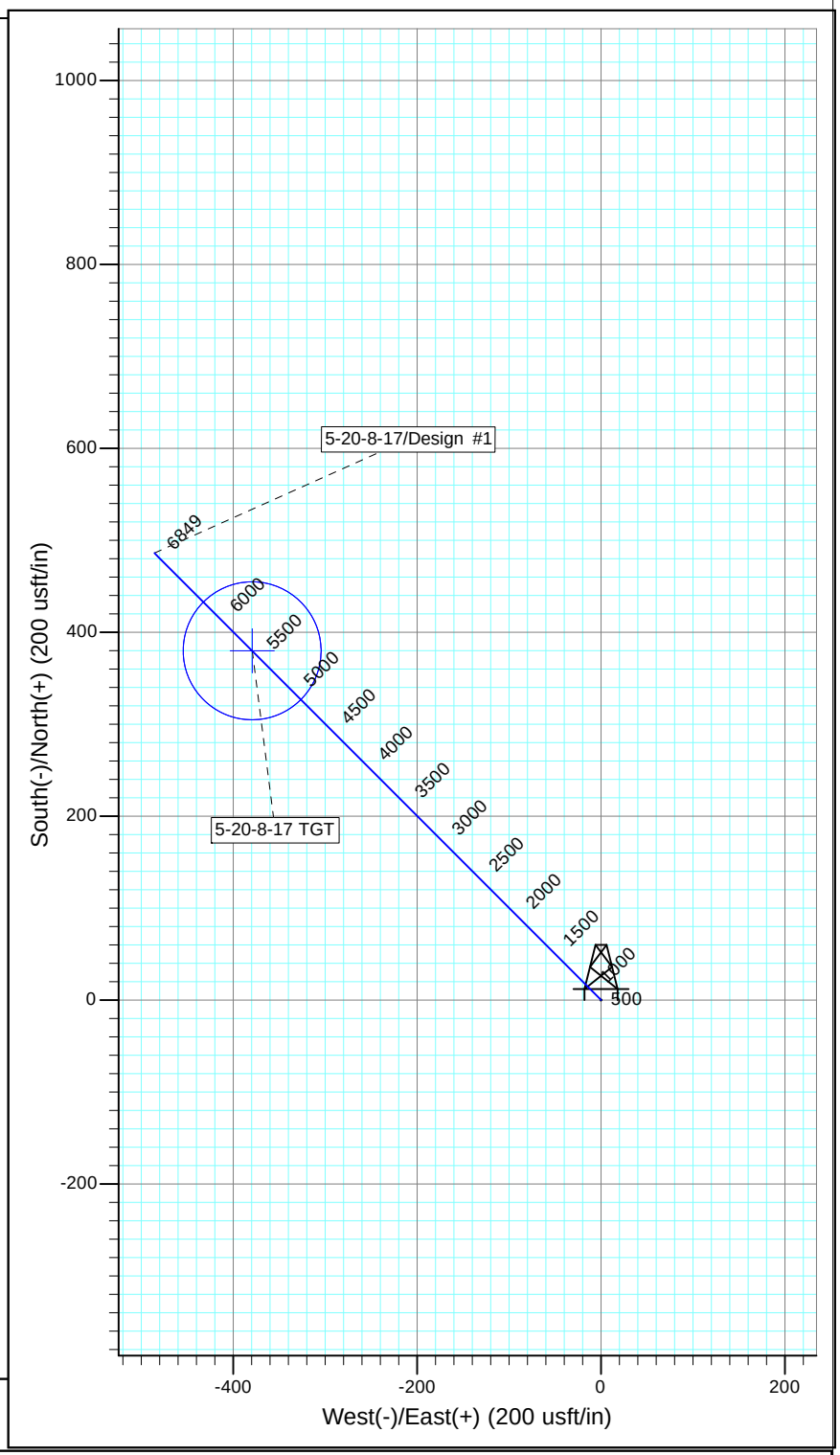

WELLBORE TARGET DETAILS

Name	TVD	+N/-S	+E/-W	Shape
5-20-8-17 TGT	5500.0	379.8	-379.6	Circle (Radius: 75.0)

SECTION DETAILS

Sec	MD	Inc	Azi	TVD	+N/-S	+E/-W	Dleg	TFace	VSect	Target
1	0.0	0.00	0.00	0.0	0.0	0.0	0.00	0.00	0.0	
2	600.0	0.00	0.00	600.0	0.0	0.0	0.00	0.00	0.0	
3	1036.2	6.54	315.02	1035.2	17.6	-17.6	1.50	315.02	24.9	
4	5530.2	6.54	315.02	5500.0	379.8	-379.6	0.00	0.00	537.0	5-20-8-17 TGT
5	6848.8	6.54	315.02	6810.0	486.1	-485.8	0.00	0.00	687.2	

API Well Number: 43013531760000

Project: USGS Myton SW (UT)
Site: SECTION 26 T9S, 15E
Well: R-26-9-15
Wellbore: Wellbore #1
Design: Design #1

Azimuths to True North
Magnetic North: 10.94°

Magnetic Field
Strength: 51893.0snT
Dip Angle: 65.65°
Date: 9/23/2014
Model: IGRF2010

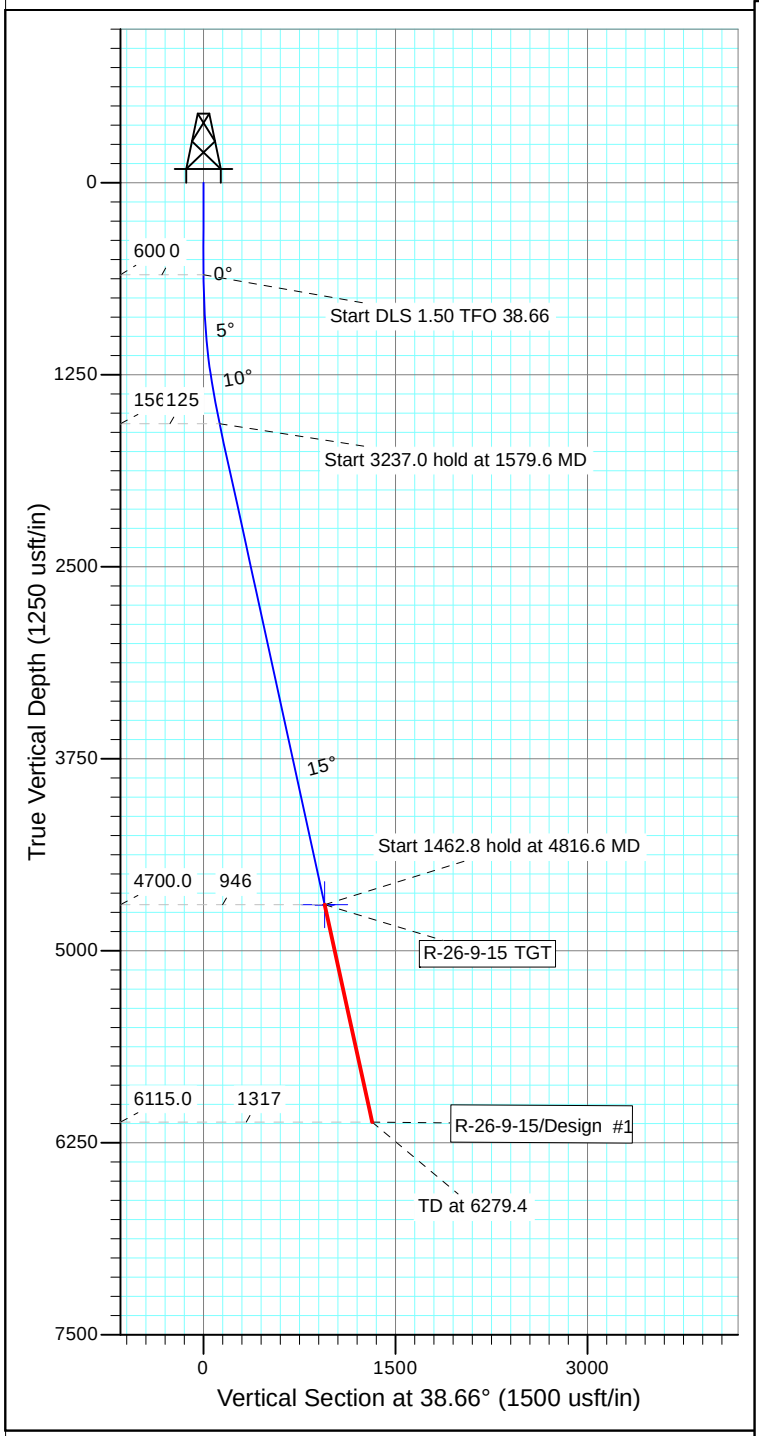

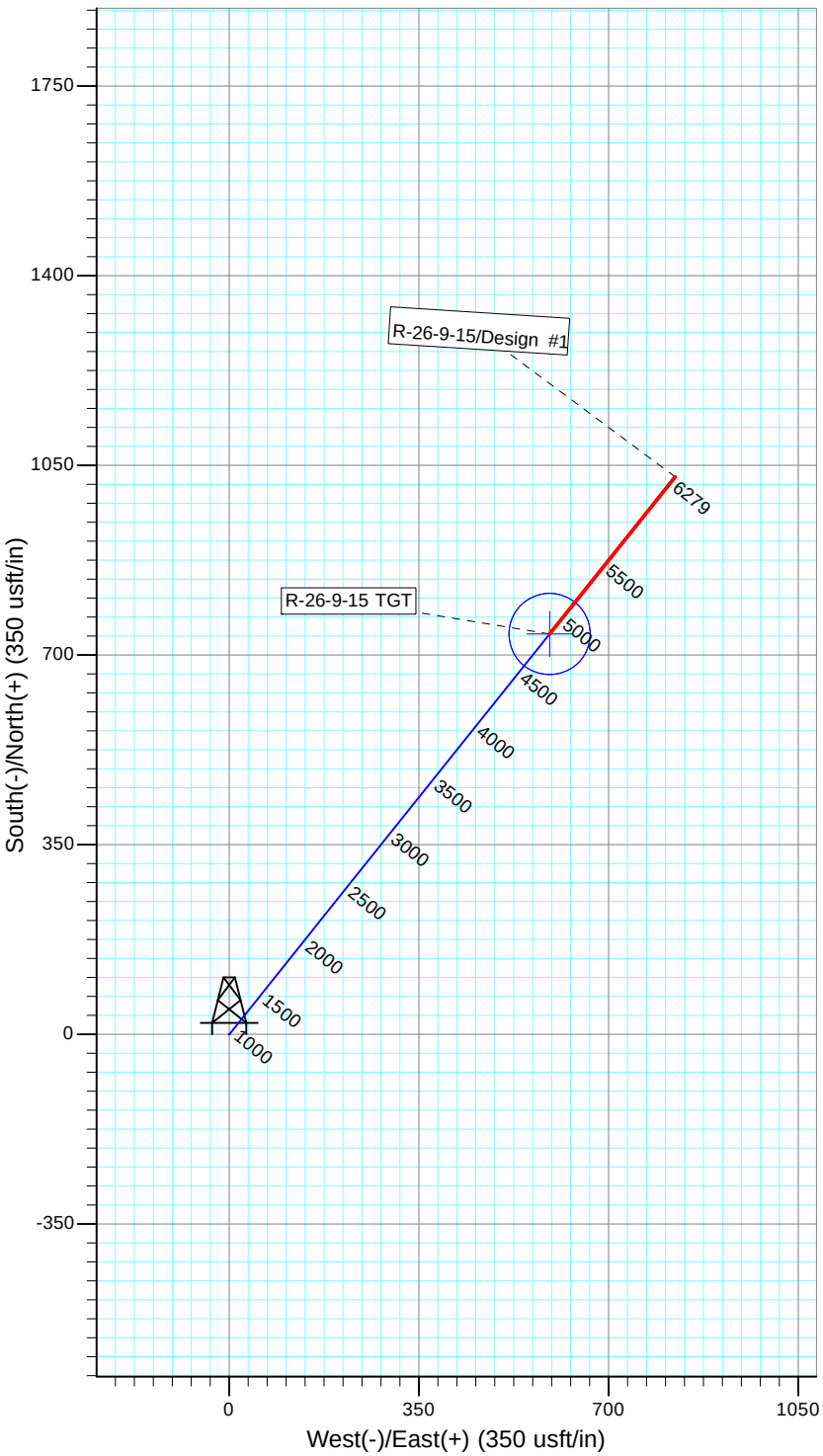

WELLBORE TARGET DETAILS

Name	TVD	+N/-S	+E/-W	Shape
R-26-9-15 TGT	4700.0	738.7	590.9	Circle (Radius: 75.0)

SECTION DETAILS

Sec	MD	Inc	Azi	TVD	+N/-S	+E/-W	Dleg	TFace	VSect	Target
1	0.0	0.00	0.00	0.0	0.0	0.0	0.00	0.00	0.0	
2	600.0	0.00	0.00	600.0	0.0	0.0	0.00	0.00	0.0	
3	1579.6	14.69	38.66	1568.9	97.5	78.0	1.50	38.66	124.9	
4	4816.6	14.69	38.66	4700.0	738.7	590.9	0.00	0.00	946.0	R-26-9-15 TGT
5	6279.4	14.69	38.66	6115.0	1028.4	822.7	0.00	0.00	1317.0	

API Well Number: 43013531760000

Project: USGS Myton SW (UT)
Site: SECTION 14 T9, R17
Well: i-14-9-17
Wellbore: Wellbore #1
Design: Design #1

Azimuths to True North
Magnetic North: 10.86°

Magnetic Field
Strength: 51963.7snT
Dip Angle: 65.72°
Date: 9/3/2014
Model: IGRF2010

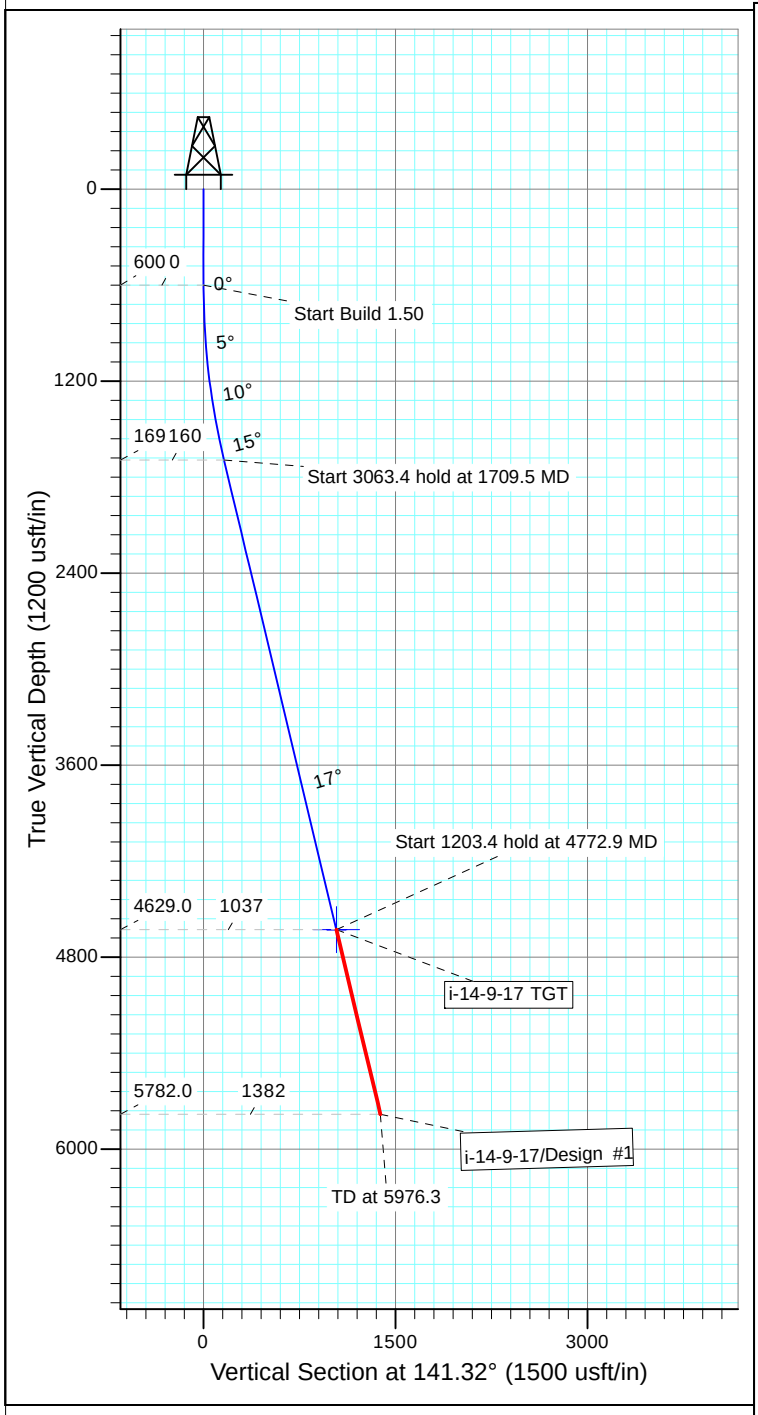

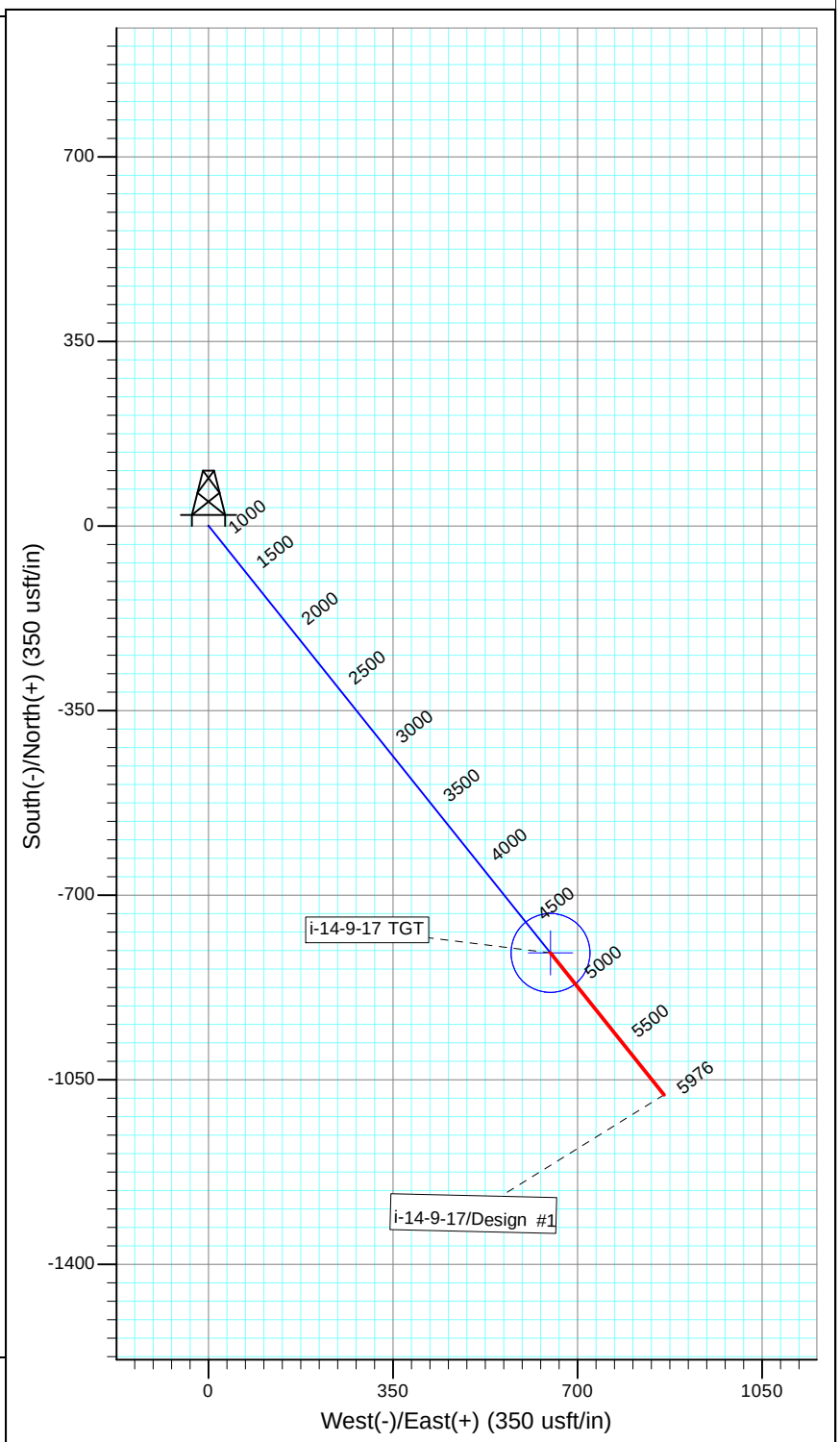

WELLBORE TARGET DETAILS

Name	TVD	+N/-S	+E/-W	Shape
i-14-9-17 TGT	4629.0	-809.8	648.3	Circle (Radius: 75.0)

SECTION DETAILS

Sec	MD	Inc	Azi	TVD	+N/-S	+E/-W	DIeg	TFace	VSect	Target
1	0.0	0.00	0.00	0.0	0.0	0.0	0.00	0.00	0.0	
2	600.0	0.00	0.00	600.0	0.0	0.0	0.00	0.00	0.0	
3	1709.5	16.64	141.32	1694.0	-124.9	100.0	1.50	141.32	160.0	
4	4772.9	16.64	141.32	4629.0	-809.8	648.3	0.00	0.00	1037.3	i-14-9-17 TGT
5	5976.3	16.64	141.32	5782.0	-1078.9	863.7	0.00	0.00	1382.0	

API Well Number: 43013531760000

NEWFIELD

Project: USGS Myton SW (UT)
Site: SECTION 14 T9, R17
Well: H-14-9-17
Wellbore: Wellbore #1
Design: Design #1

T M

Azimuths to True North
Magnetic North: 10.91°

Magnetic Field
Strength: 52003.0snT
Dip Angle: 65.74°
Date: 4/11/2014
Model: IGRF2010

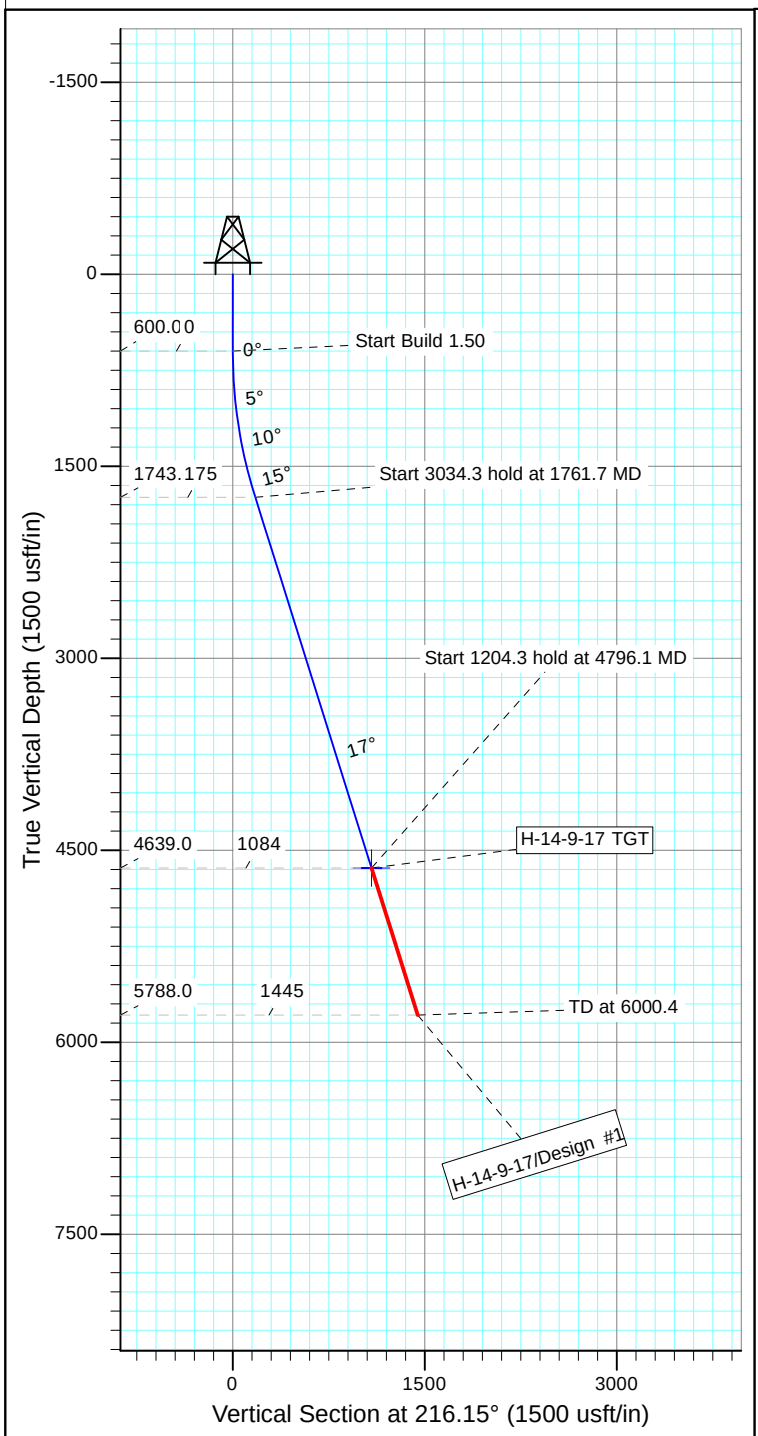

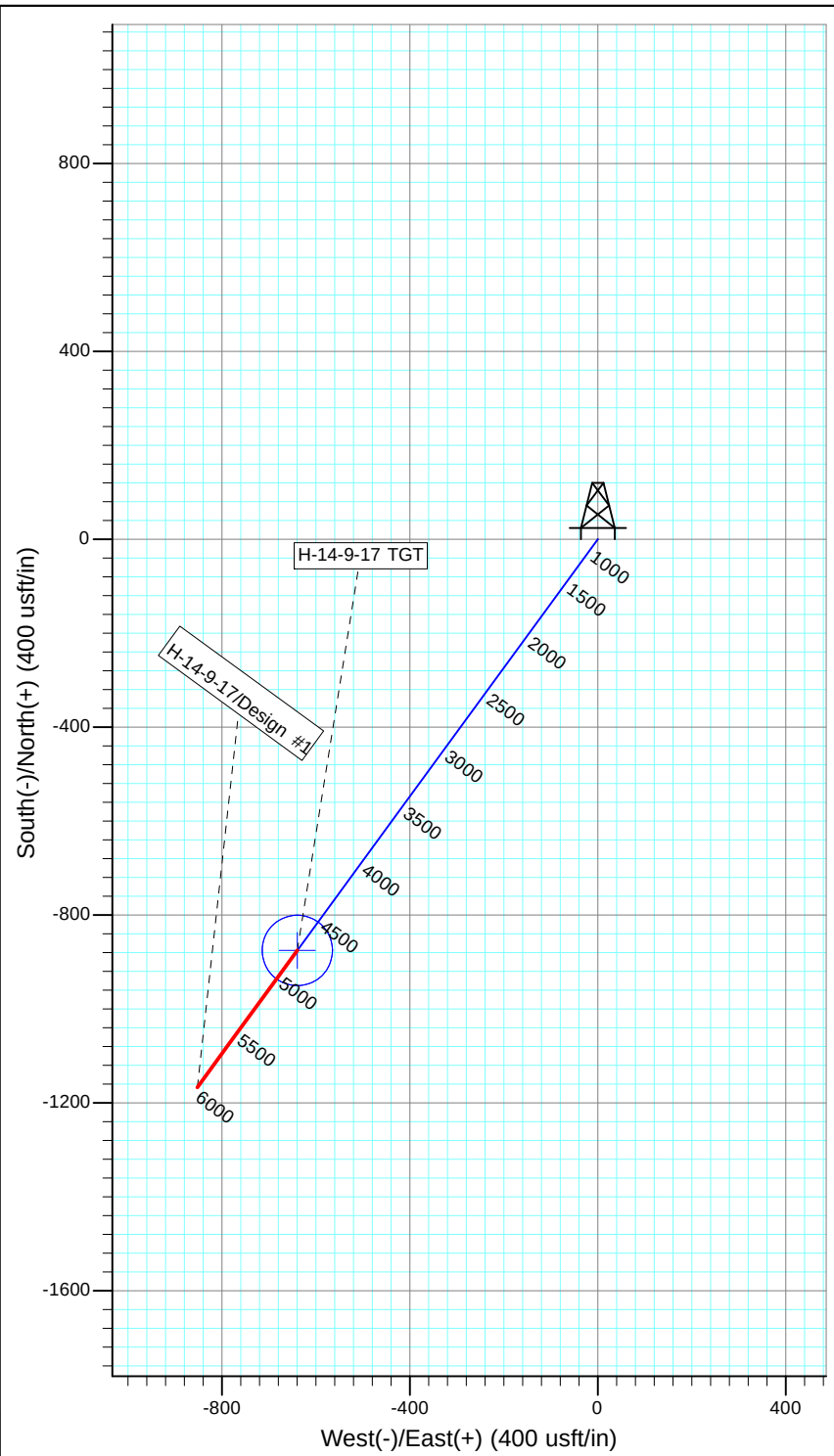

WELLBORE TARGET DETAILS

Name	TVD	+N/-S	+E/-W	Shape
H-14-9-17 TGT	4639.0	-875.3	-639.5	Circle (Radius: 75.0)

SECTION DETAILS

Sec	MD	Inc	Azi	TVD	+N/-S	+E/-W	Dleg	TFace	VSect	Target
1	0.0	0.00	0.00	0.0	0.0	0.0	0.00	0.00	0.0	
2	600.0	0.00	0.00	600.0	0.0	0.0	0.00	0.00	0.0	
3	1761.7	17.43	216.15	1743.9	-141.6	-103.4	1.50	216.15	175.3	
4	4796.1	17.43	216.15	4639.0	-875.3	-639.5	0.00	0.00	1084.0	H-14-9-17 TGT
5	6000.4	17.43	216.15	5788.0	-1166.5	-852.2	0.00	0.00	1444.7	

PATZONE

API Well Number: 43013531760000

NEWFIELD

Project: USGS Myton SW (UT)
Site: Section 13 T 9S R17E
Well: T-14-9-17
Wellbore: Wellbore #1
Design: Design #1

T M

Azimuths to True North
Magnetic North: 10.95°

Magnetic Field
Strength: 52035.3snT
Dip Angle: 65.74°
Date: 12/2/2013
Model: IGRF2010

KOP @ 600'
DOGLEG RATE 1.5 DEG/100
TARGET RADIUS IS 75'

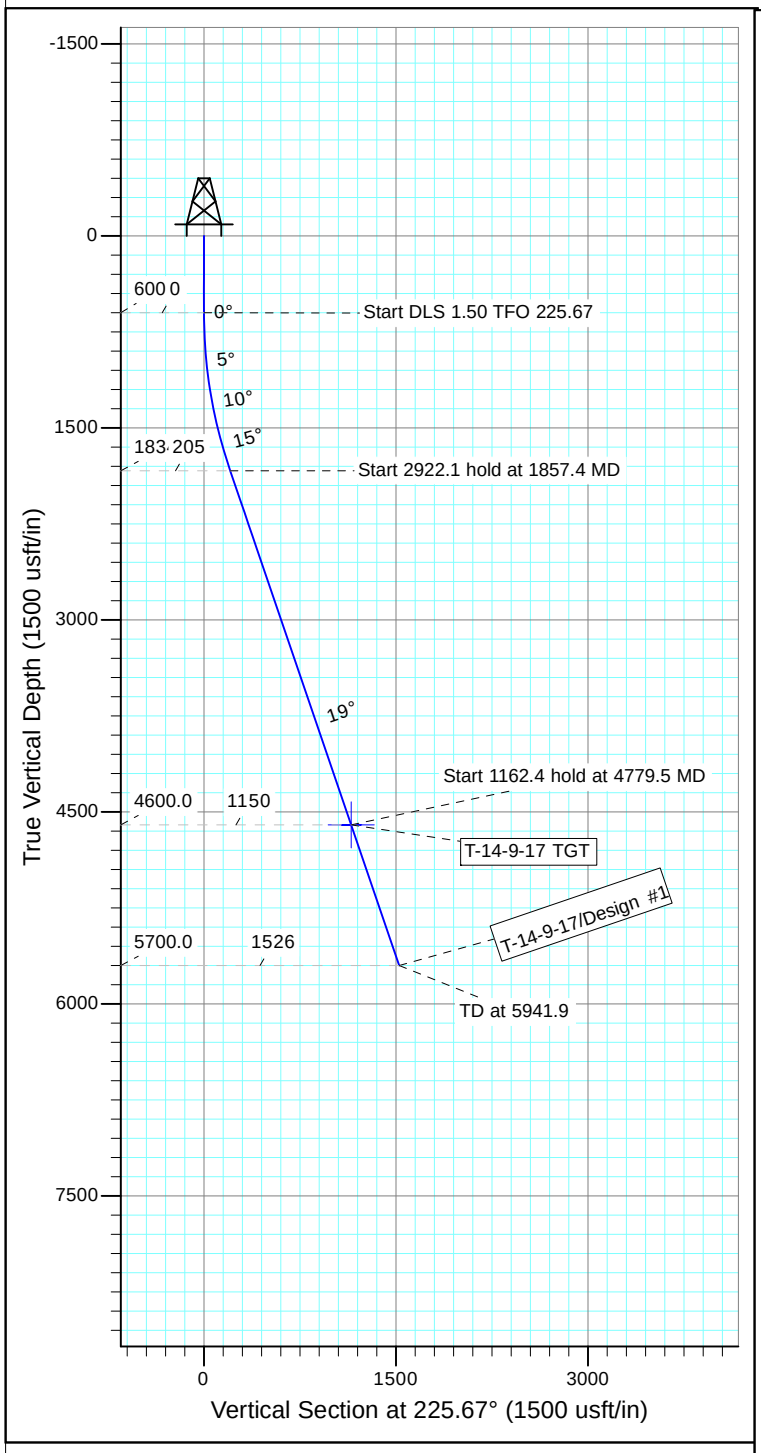

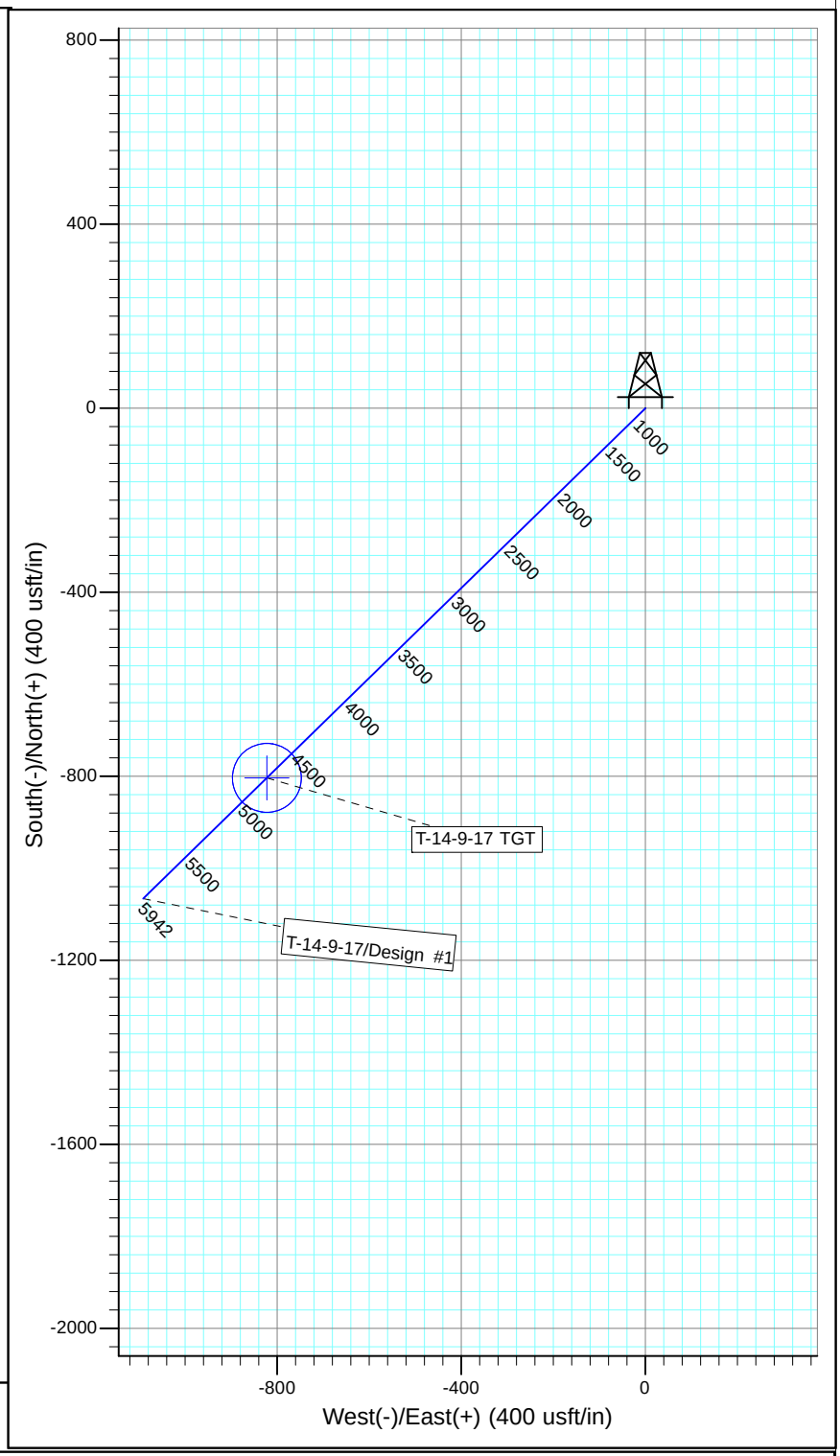

WELLBORE TARGET DETAILS

Name	TVD	+N/-S	+E/-W	Shape
T-14-9-17 TGT	4600.0	-803.4	-822.4	Circle (Radius: 75.0)

SECTION DETAILS

Sec	MD	Inc	Azi	TVD	+N/-S	+E/-W	Dleg	TFace	VSect	Target
1	0.0	0.00	0.00	0.0	0.0	0.0	0.00	0.00	0.0	
2	600.0	0.00	0.00	600.0	0.0	0.0	0.00	0.00	0.0	
3	1857.4	18.86	225.67	1834.8	-143.3	-146.7	1.50	225.67	205.1	
4	4779.5	18.86	225.67	4600.0	-803.4	-822.4	0.00	0.00	1149.7	T-14-9-17 TGT
5	5941.9	18.86	225.67	5700.0	-1066.0	-1091.2	0.00	0.00	1525.5	

PAYZONE DIRECTIONAL

API Well Number: 43013531760000

Project: USGS Myton SW (UT)
Site: SECTION 29 T8S, R18E
Well: S-29-8-18
Wellbore: Wellbore #1
Design: Design #1

Azimuths to True North
Magnetic North: 10.85°

Magnetic Field
Strength: 52000.2snT
Dip Angle: 65.78°
Date: 9/3/2014
Model: IGRF2010

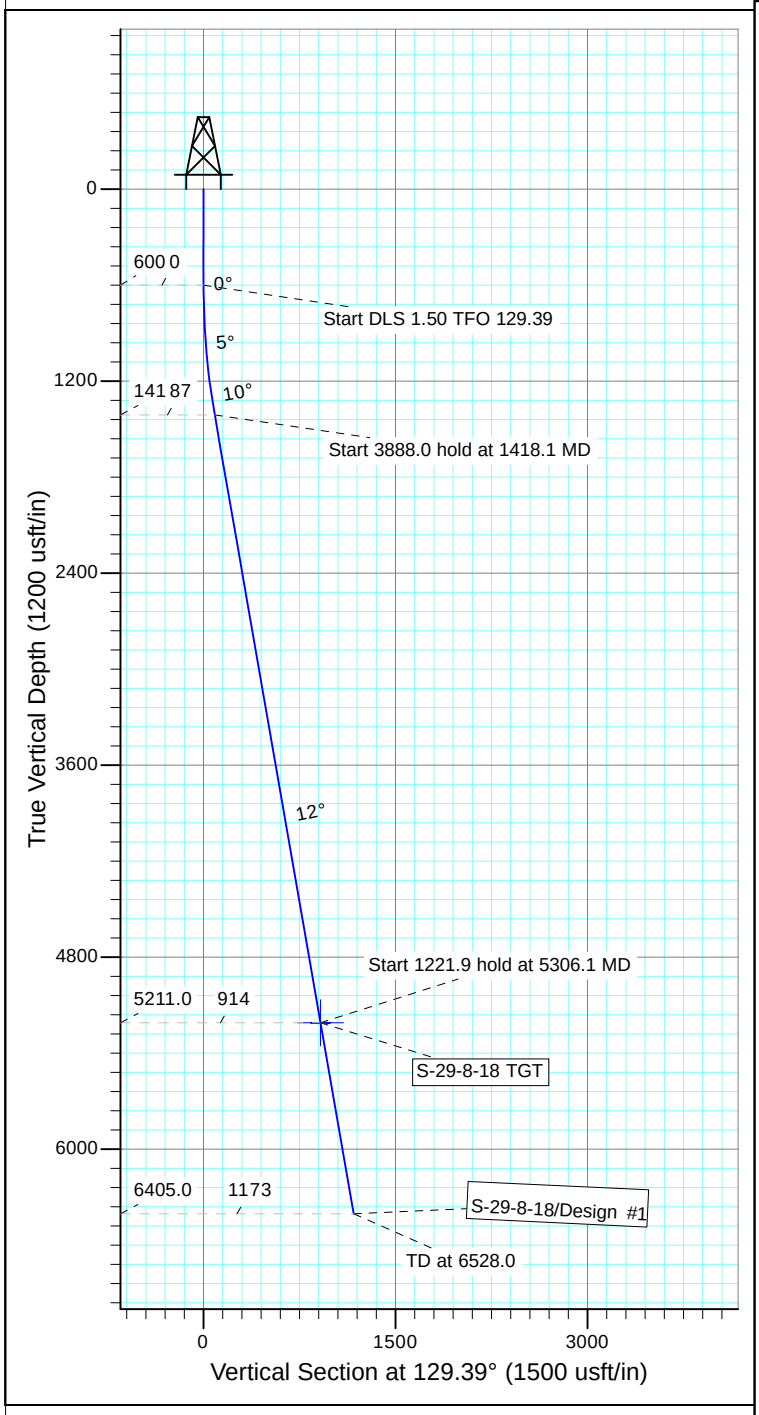

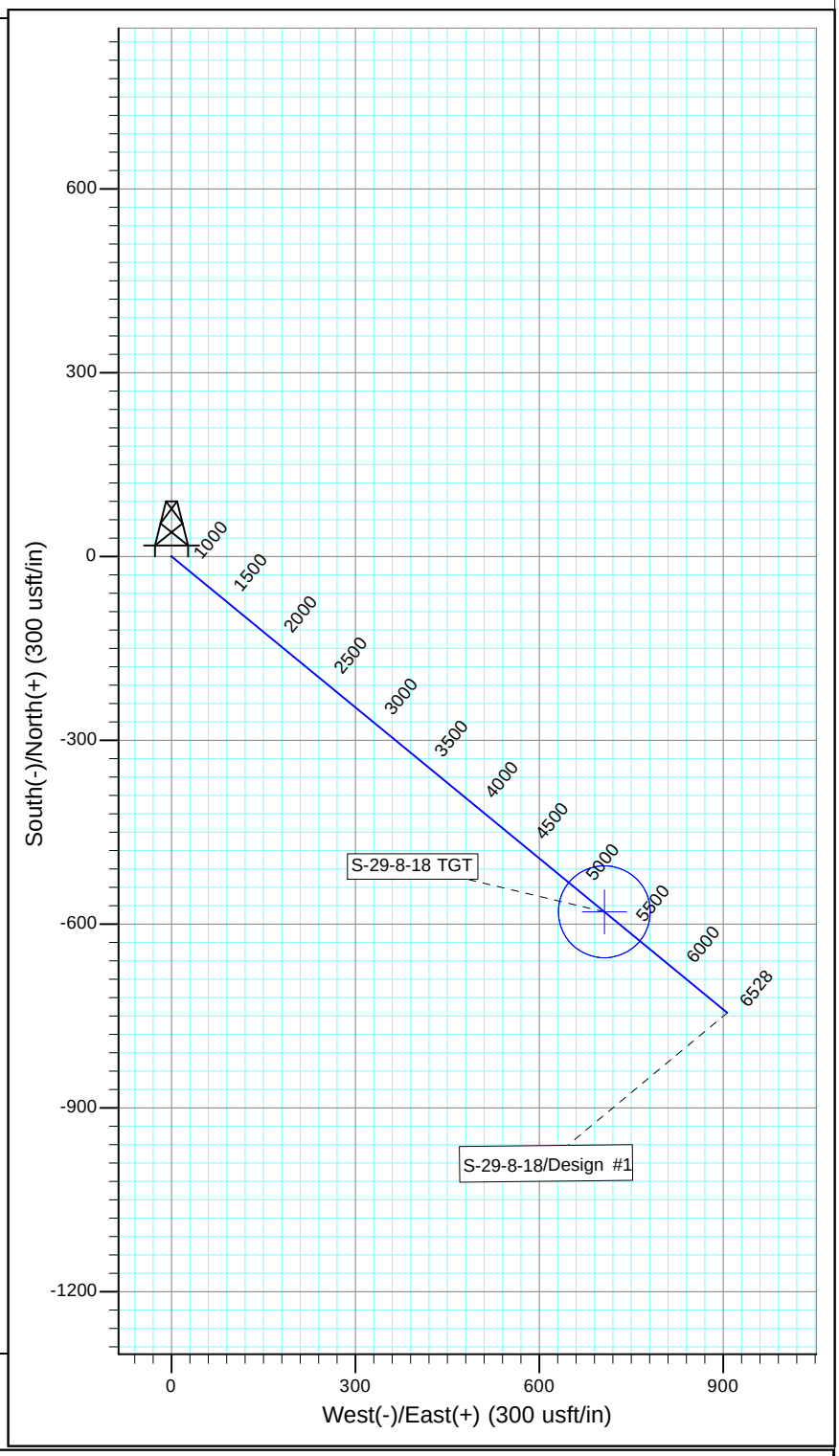

WELLBORE TARGET DETAILS

Name	TVD	+N/-S	+E/-W	Shape
S-29-8-18 TGT	5211.0	-579.8	706.1	Circle (Radius: 75.0)

SECTION DETAILS

Sec	MD	Inc	Azi	TVD	+N/-S	+E/-W	Dleg	TFace	VSect	Target
1	0.0	0.00	0.00	0.0	0.0	0.0	0.00	0.00	0.0	
2	600.0	0.00	0.00	600.0	0.0	0.0	0.00	0.00	0.0	
3	1418.1	12.27	129.39	1411.8	-55.4	67.4	1.50	129.39	87.3	
4	5306.1	12.27	129.39	5211.0	-579.8	706.1	0.00	0.00	913.6	S-29-8-18 TGT
5	6528.0	12.27	129.39	6405.0	-744.6	906.8	0.00	0.00	1173.3	

API Well Number: 43013531760000

NEWFIELD

Project: USGS Myton SW (UT)
Site: SECTION 29 T8S, R18E
Well: L-29-8-18
Wellbore: Wellbore #1
Design: Design #1

T M
Azimuths to True North
Magnetic North: 10.85°

Magnetic Field
Strength: 52000.2snT
Dip Angle: 65.78°
Date: 9/3/2014
Model: IGRF2010

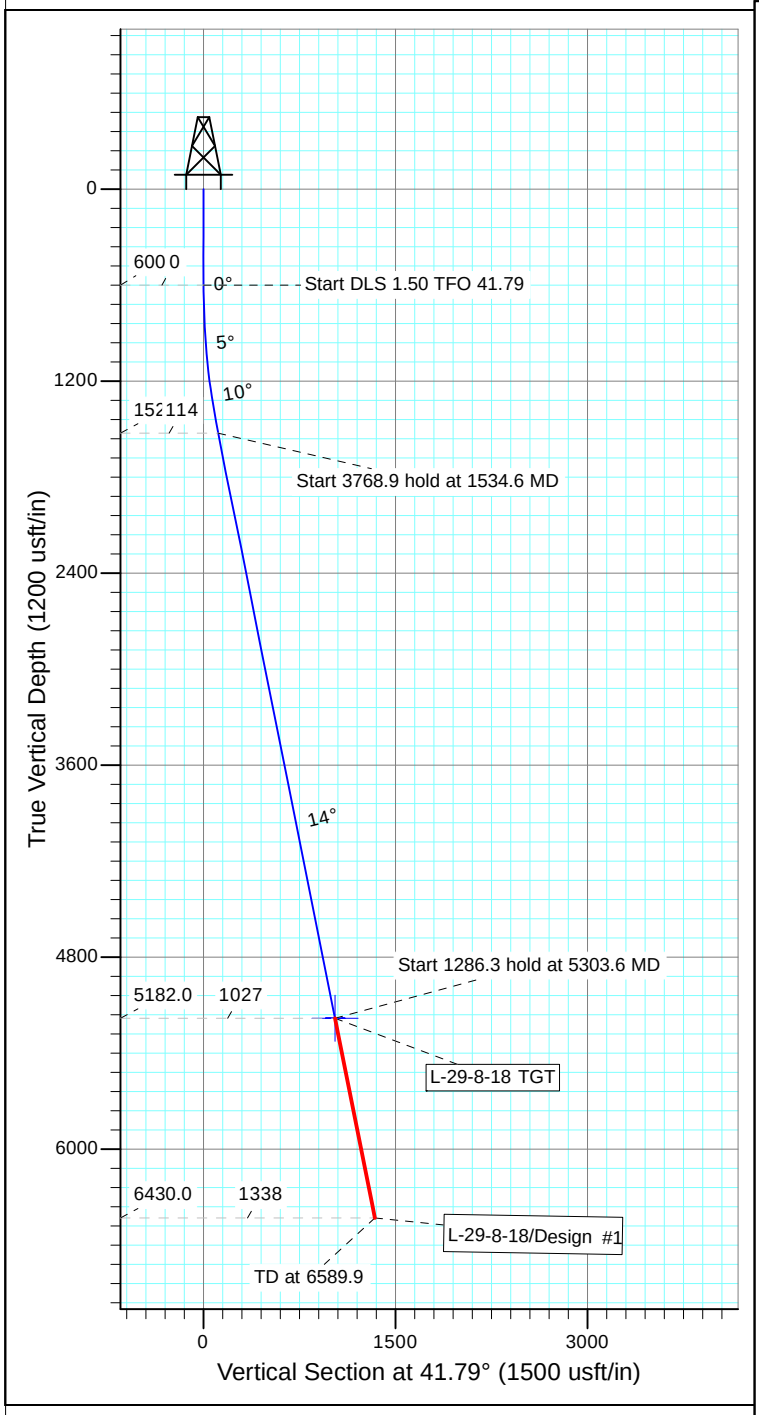

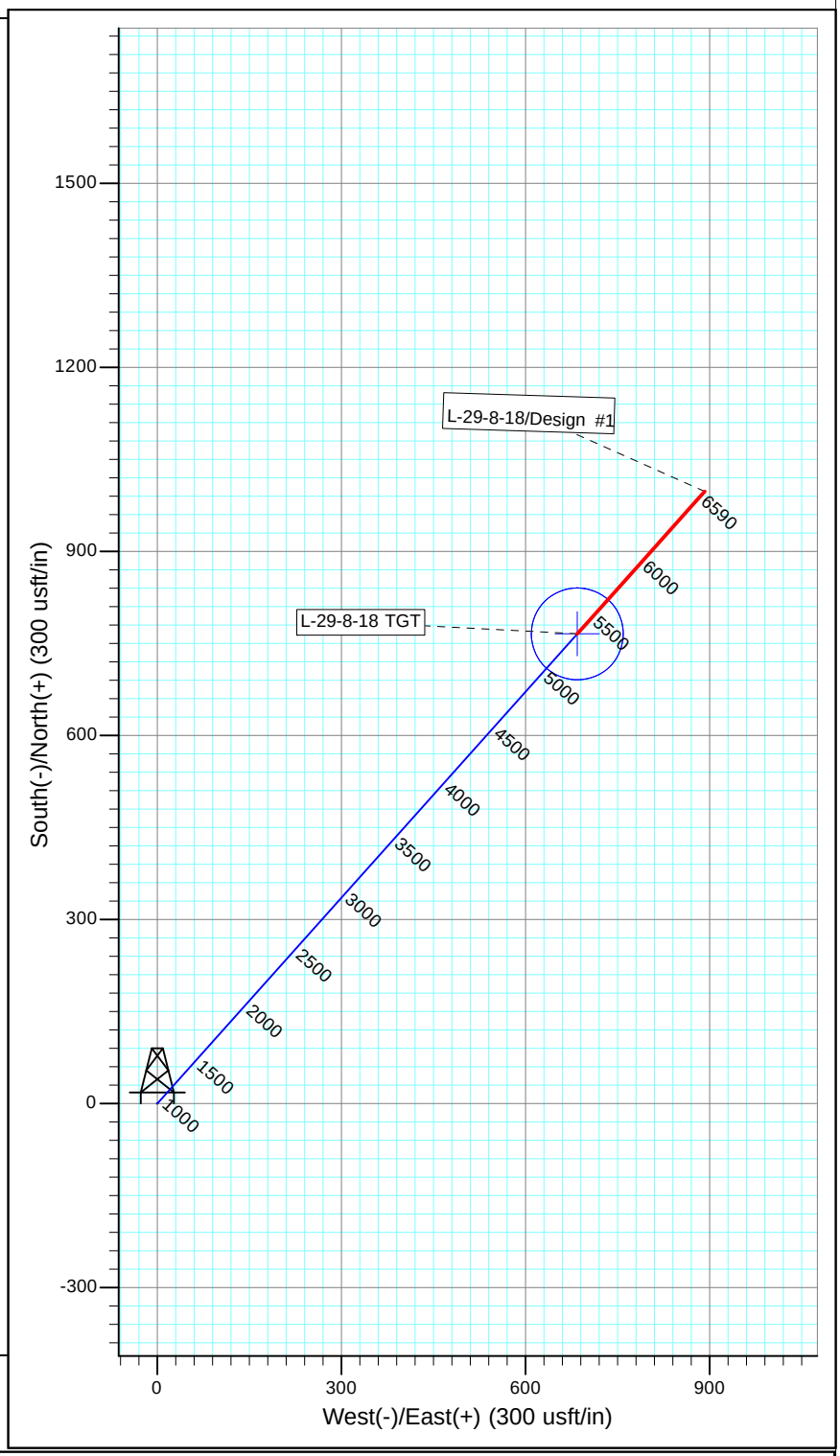

WELLBORE TARGET DETAILS

Name	TVD	+N/-S	+E/-W	Shape
L-29-8-18 TGT	5182.0	765.6	684.2	Circle (Radius: 75.0)

SECTION DETAILS

Sec	MD	Inc	Azi	TVD	+N/-S	+E/-W	Dleg	TFace	VSect	Target
1	0.0	0.00	0.00	0.0	0.0	0.0	0.00	0.00	0.0	
2	600.0	0.00	0.00	600.0	0.0	0.0	0.00	0.00	0.0	
3	1534.6	14.02	41.79	1525.3	84.8	75.8	1.50	41.79	113.8	
4	5303.6	14.02	41.79	5182.0	765.6	684.2	0.00	0.00	1026.8	L-29-8-18 TGT
5	6589.9	14.02	41.79	6430.0	997.9	891.9	0.00	0.00	1338.4	

PAYZONE DIRECTIONAL

API Well Number: 43013531760000

Project: USGS Myton SW (UT)
Site: SECTION 29 T8S, R18E
Well: O-28-8-18
Wellbore: Wellbore #1
Design: Design #1

Azimuths to True North
Magnetic North: 10.85°

Magnetic Field
Strength: 52001.0snT
Dip Angle: 65.78°
Date: 9/3/2014
Model: IGRF2010

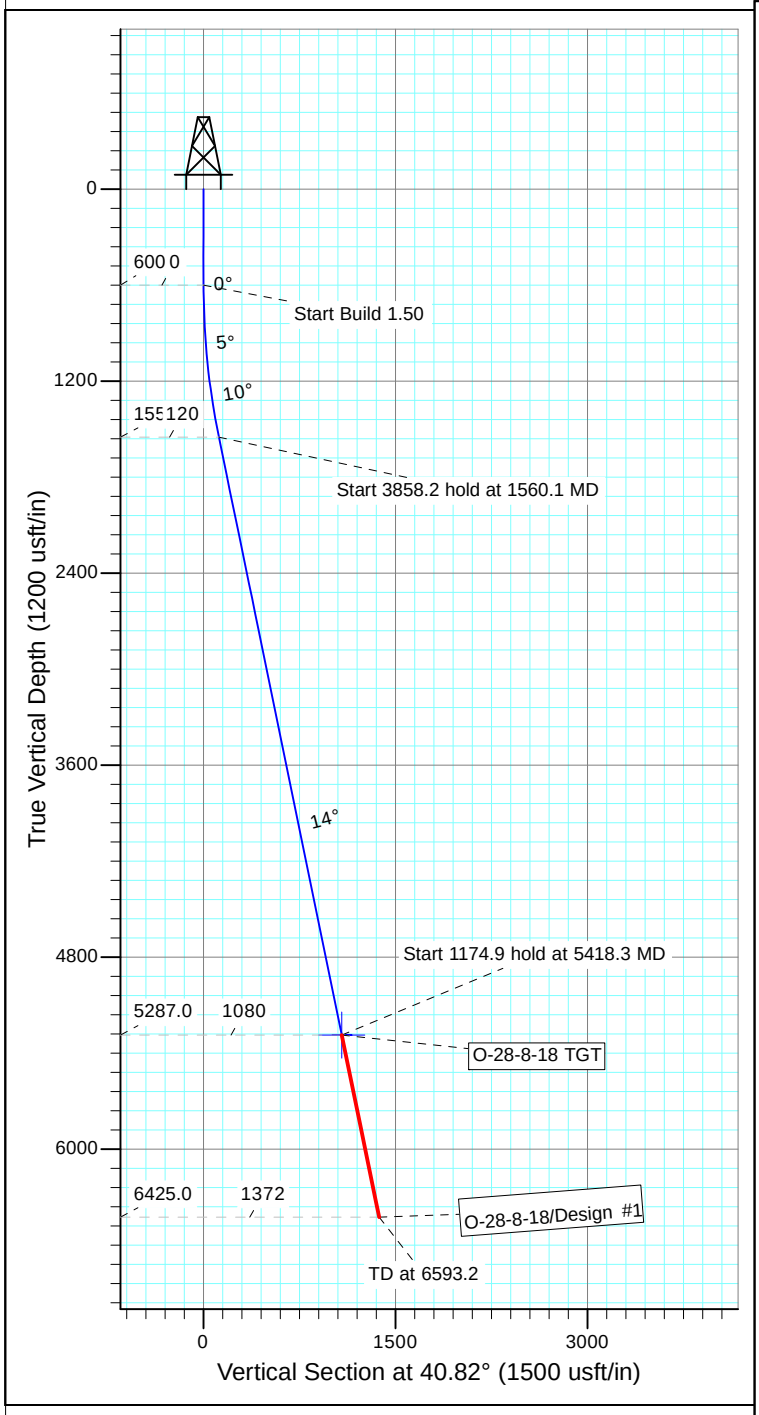

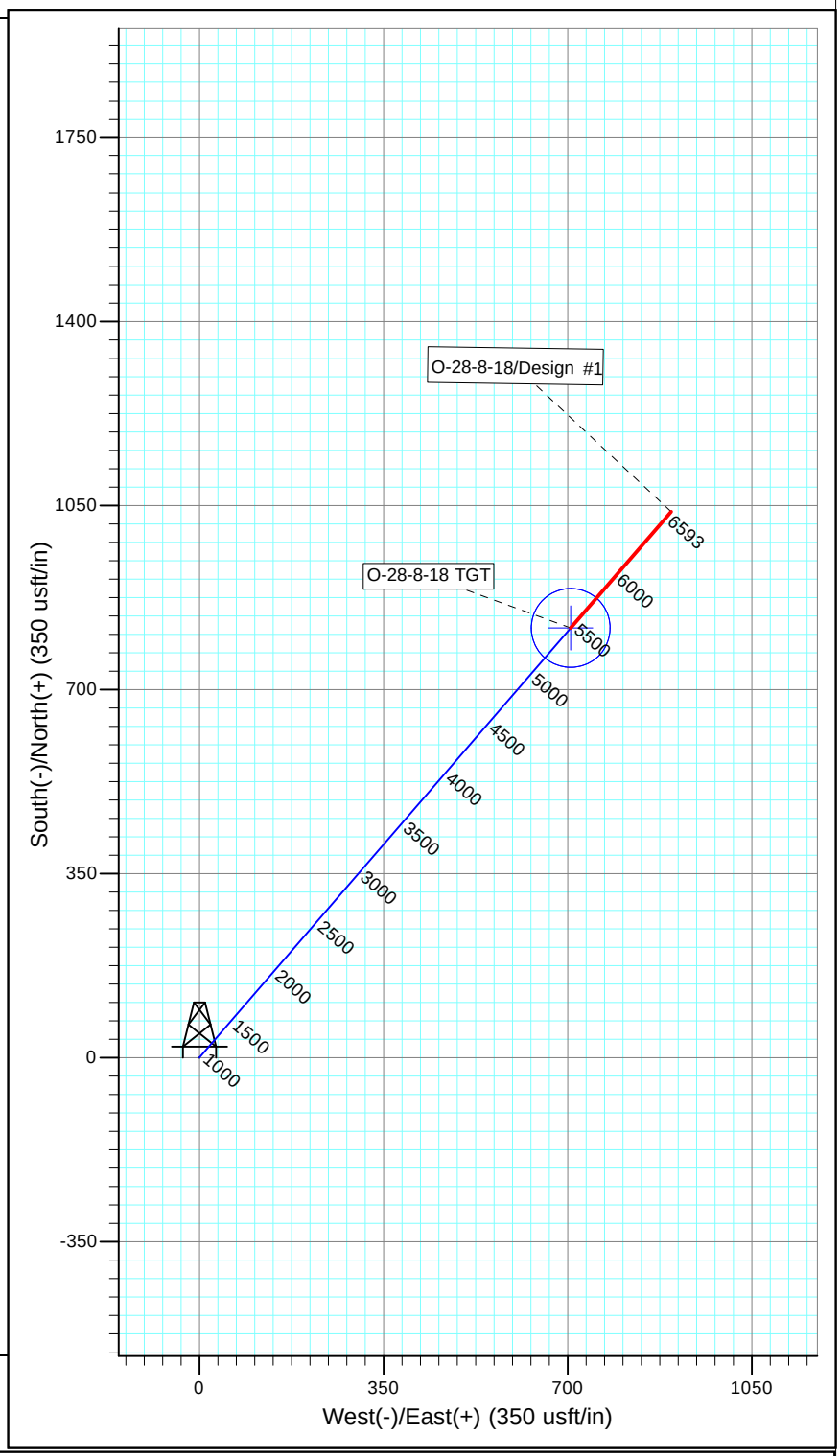

WELLBORE TARGET DETAILS

Name	TVD	+N/-S	+E/-W	Shape
O-28-8-18 TGT	5287.0	817.0	705.7	Circle (Radius: 75.0)

SECTION DETAILS

Sec	MD	Inc	Azi	TVD	+N/-S	+E/-W	Dleg	TFace	VSect	Target
1	0.0	0.00	0.00	0.0	0.0	0.0	0.00	0.00	0.0	
2	600.0	0.00	0.00	600.0	0.0	0.0	0.00	0.00	0.0	
3	1560.1	14.40	40.82	1550.0	90.8	78.5	1.50	40.82	120.0	
4	5418.3	14.40	40.82	5287.0	817.0	705.7	0.00	0.00	1079.6	O-28-8-18 TGT
5	6593.2	14.40	40.82	6425.0	1038.2	896.7	0.00	0.00	1371.9	

API Well Number: 43013531760000

NEWFIELD

Project: USGS Myton SW (UT)
Site: SECTION 29 T8S, R18E
Well: F-28-8-18
Wellbore: Wellbore #1
Design: Design #1

T M
Azimuths to True North
Magnetic North: 10.84°

Magnetic Field
Strength: 51998.6snT
Dip Angle: 65.78°
Date: 9/25/2014
Model: IGRF2010

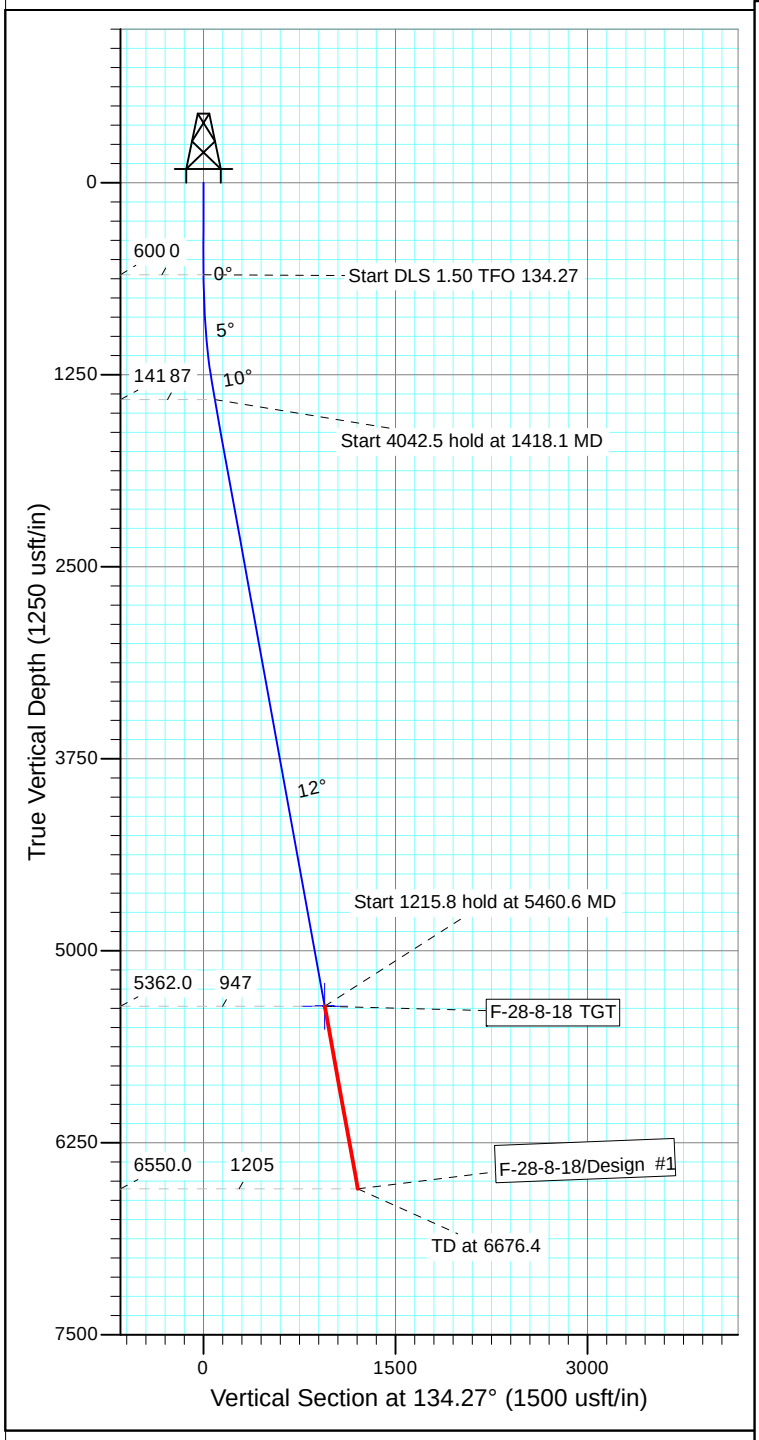

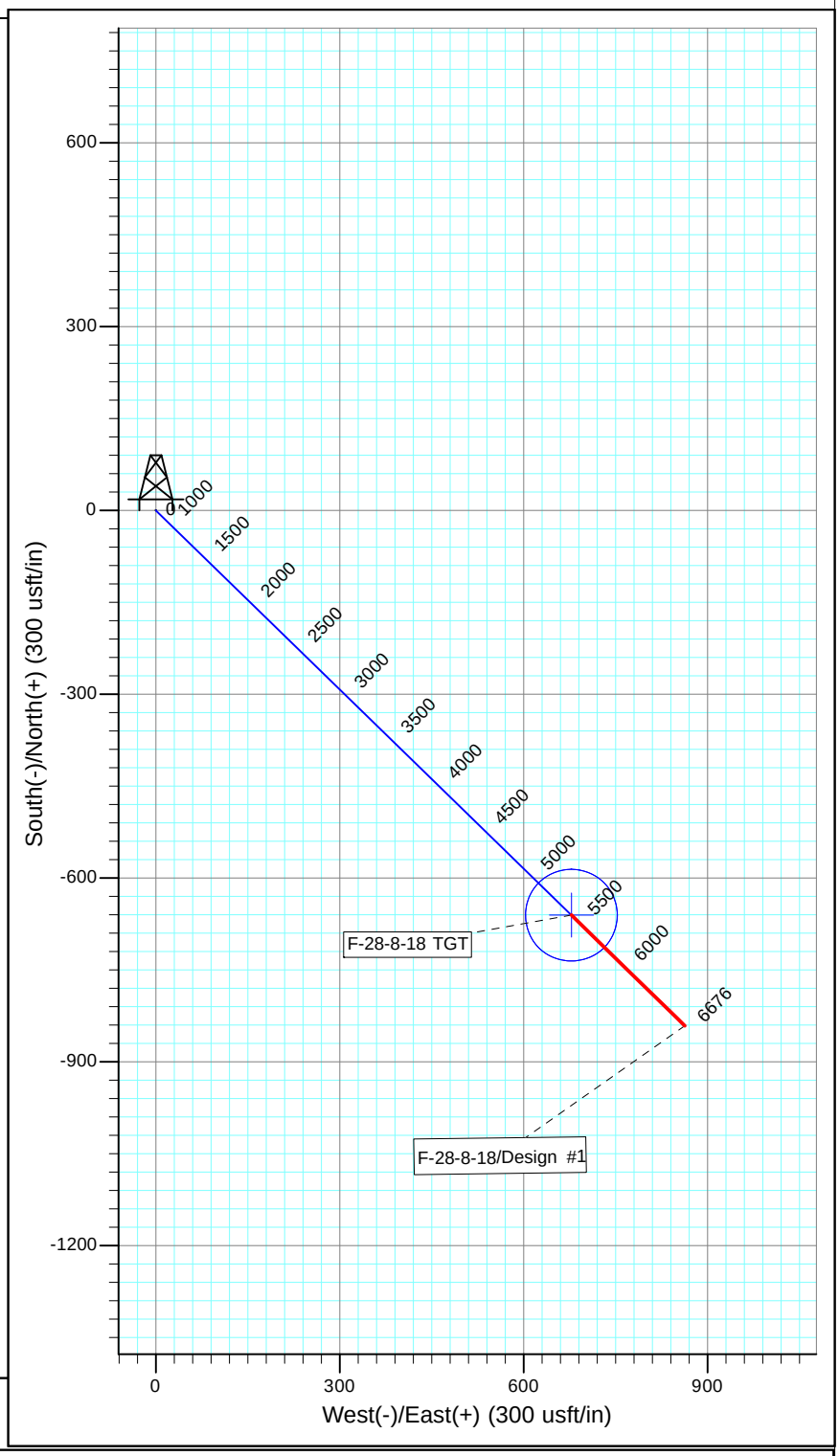

WELLBORE TARGET DETAILS

Name	TVD	+N/-S	+E/-W	Shape
F-28-8-18 TGT	5362.0	-660.7	677.8	Circle (Radius: 75.0)

SECTION DETAILS

Sec	MD	Inc	Azi	TVD	+N/-S	+E/-W	Dleg	TFace	VSect	Target
1	0.0	0.00	0.00	0.0	0.0	0.0	0.00	0.00	0.0	
2	600.0	0.00	0.00	600.0	0.0	0.0	0.00	0.00	0.0	
3	1418.1	12.27	134.27	1411.9	-60.9	62.5	1.50	134.27	87.3	
4	5460.6	12.27	134.27	5362.0	-660.7	677.8	0.00	0.00	946.5	F-28-8-18 TGT
5	6676.4	12.27	134.27	6550.0	-841.1	862.8	0.00	0.00	1205.0	

PAYZONE DIRECTIONAL

API Well Number: 43013531760000

Project: USGS Myton SW (UT)
Site: SECTION 29 T8S, R18E
Well: I-29-8-18
Wellbore: Wellbore #1
Design: Design #1

Azimuths to True North
Magnetic North: 10.85°

Magnetic Field
Strength: 52004.6snT
Dip Angle: 65.78°
Date: 9/3/2014
Model: IGRF2010

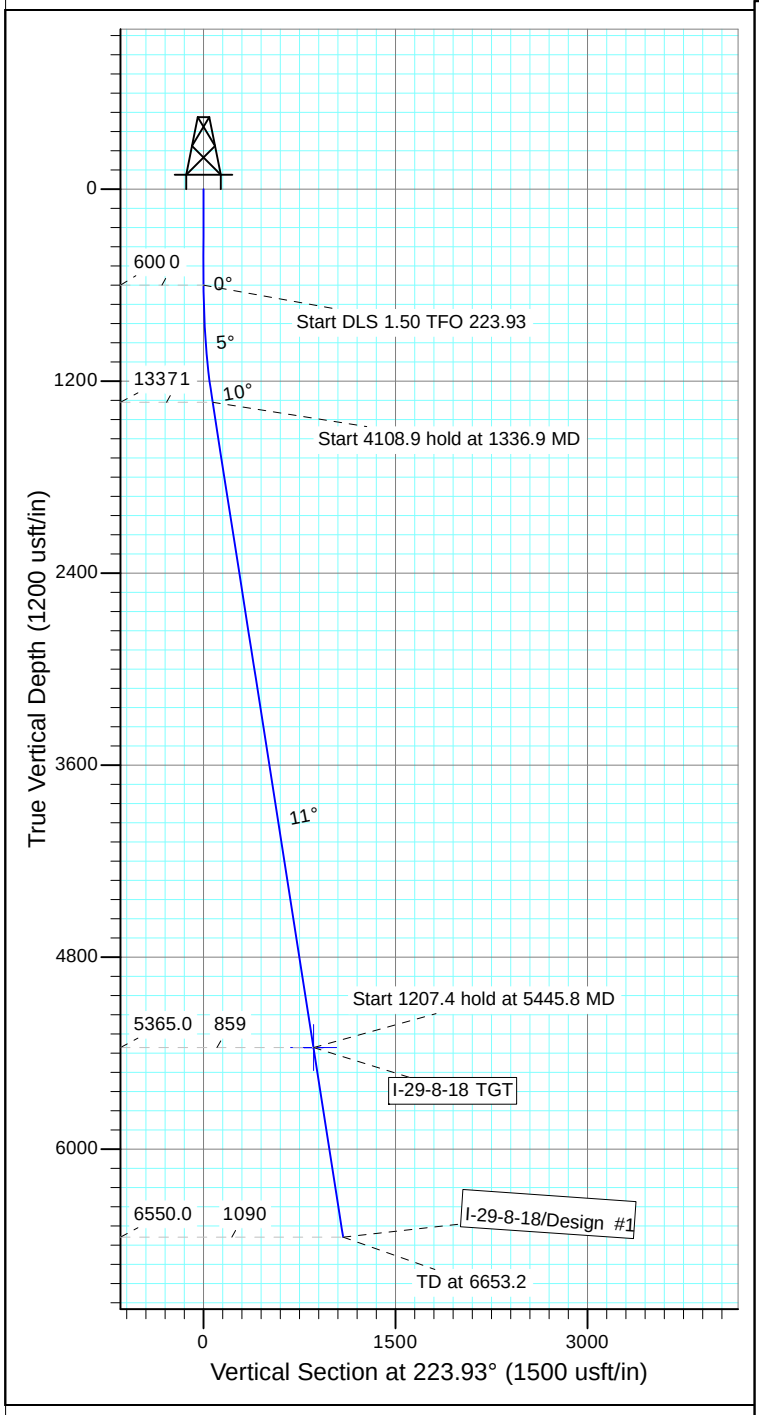

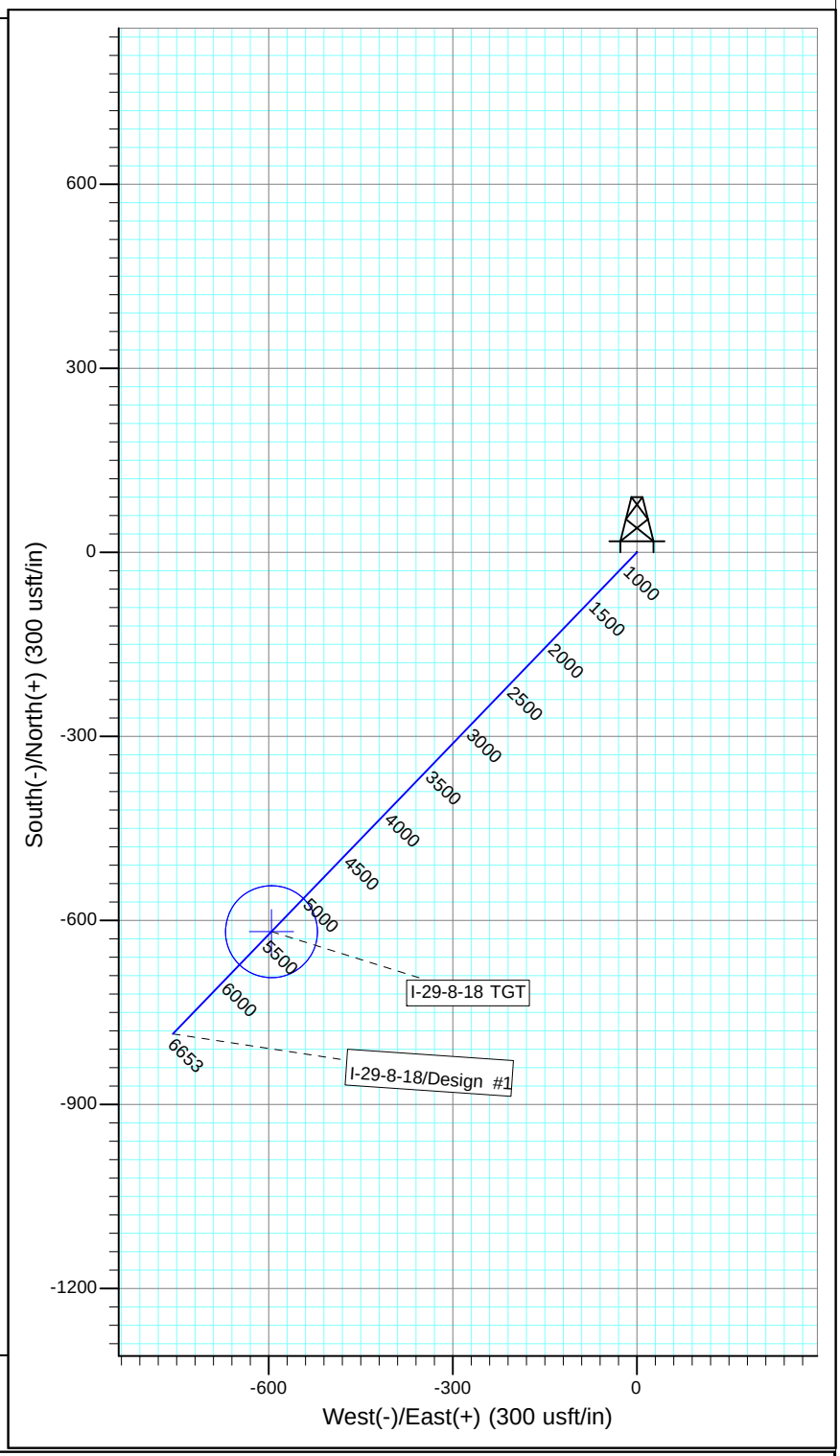

WELLBORE TARGET DETAILS

Name	TVD	+N/-S	+E/-W	Shape
I-29-8-18 TGT	5365.0	-618.4	-595.7	Circle (Radius: 75.0)

SECTION DETAILS

Sec	MD	Inc	Azi	TVD	+N/-S	+E/-W	Dleg	TFace	VSect	Target
1	0.0	0.00	0.00	0.0	0.0	0.0	0.00	0.00	0.0	
2	600.0	0.00	0.00	600.0	0.0	0.0	0.00	0.00	0.0	
3	1336.9	11.05	223.93	1332.4	-51.0	-49.2	1.50	223.93	70.9	
4	5445.8	11.05	223.93	5365.0	-618.4	-595.7	0.00	0.00	858.7	I-29-8-18 TGT
5	6653.2	11.05	223.93	6550.0	-785.1	-756.3	0.00	0.00	1090.2	

WORKSHEET
APPLICATION FOR PERMIT TO DRILL

APD RECEIVED: 10/16/2014
API NO. ASSIGNED: 43013531760000
WELL NAME: GMBU G-29-9-16
OPERATOR: NEWFIELD PRODUCTION COMPANY (N2695)
PHONE NUMBER: 435 646-4936
CONTACT: Heather Calder

PROPOSED LOCATION: NENW 29 090S 160E
Permit Tech Review: ✔

SURFACE: 0635 FNL 2032 FWL
Engineering Review: ☐

BOTTOM: 1525 FNL 1075 FWL
Geology Review: ✔

COUNTY: DUCHESNE
LATITUDE: 40.00741
LONGITUDE: -110.14534
UTM SURF EASTINGS: 572946.00
NORTHINGS: 4428929.00
FIELD NAME: MONUMENT BUTTE
LEASE TYPE: 1 - Federal
LEASE NUMBER: UTU-74391
PROPOSED PRODUCING FORMATION(S): GREEN RIVER
SURFACE OWNER: 1 - Federal
COALBED METHANE: NO

RECEIVED AND/OR REVIEWED:

- ✔ **PLAT**
- ✔ **Bond:** FEDERAL - WYB000493
- ☐ **Potash**
- ☐ **Oil Shale 190-5**
- ☐ **Oil Shale 190-3**
- ☐ **Oil Shale 190-13**
- ✔ **Water Permit:** 437478
- ☐ **RDCC Review:**
- ☐ **Fee Surface Agreement**
- ☐ **Intent to Commingle**

Commingling Approved

LOCATION AND SITING:

- ☐ **R649-2-3.**

Unit: GMBU (GRRV)

- ☐ **R649-3-2. General**
- ☐ **R649-3-3. Exception**
- ✔ **Drilling Unit**

Board Cause No: 213-11
Effective Date: 11/30/2009
Siting: Suspends Gen Siting

- ✔ **R649-3-11. Directional Drill**

Comments: Presite Completed

Stipulations:
4 - Federal Approval - lcordova
15 - Directional - lcordova
27 - Other - bhill

RECEIVED: November 06, 2014

GARY R. HERBERT
Governor
SPENCER J. COX
Lieutenant Governor

State of Utah

DEPARTMENT OF NATURAL RESOURCES

MICHAEL R. STYLER
Executive Director

Division of Oil, Gas and Mining

JOHN R. BAZA
Division Director

Permit To Drill

****

Well Name: GMBU G-29-9-16
API Well Number: 43013531760000
Lease Number: UTU-74391
Surface Owner: FEDERAL
Approval Date: 11/6/2014

Issued to:
NEWFIELD PRODUCTION COMPANY , Rt 3 Box 3630 , Myton, UT 84052

Authority:
Pursuant to Utah Code Ann. 40-6-1 et seq., and Utah Administrative Code R649-3-1 et seq., the Utah Division of Oil, Gas and Mining issues conditions of approval, and permit to drill the listed well. This permit is issued in accordance with the requirements of 213-11. The expected producing formation or pool is the GREEN RIVER Formation(s), completion into any other zones will require filing a Sundry Notice (Form 9). Completion and commingling of more than one pool will require approval in accordance with R649-3-22.

Duration:
This approval shall expire one year from the above date unless substantial and continuous operation is underway, or a request for extension is made prior to the expiration date

General:
Compliance with the requirements of Utah Admin. R. 649-1 et seq., the Oil and Gas Conservation General Rules, and the applicable terms and provisions of the approved Application for permit to drill.

Conditions of Approval:
State approval of this well does not supercede the required federal approval, which must be obtained prior to drilling.

In accordance with Utah Admin. R.649-3-11, Directional Drilling, the operator shall submit a complete angular deviation and directional survey report to the Division within 30 days following completion of the well.

Production casing cement shall be brought up to or above the top of the unitized interval for the Greater Monument Butte Unit (Cause No. 213-11).

Notification Requirements:
The operator is required to notify the Division of Oil, Gas and Mining of the following actions during drilling of this well:

- Within 24 hours following the spudding of the well - contact Carol Daniels at 801-538-5284

(please leave a voicemail message if not available)
OR
submit an electronic sundry notice (pre-registration required) via the Utah Oil & Gas website
at http://oilgas.ogm.utah.gov

Reporting Requirements:
All reports, forms and submittals as required by the Utah Oil and Gas Conservation General Rules will be promptly filed with the Division of Oil, Gas and Mining, including but not limited to:

- Entity Action Form (Form 6) - due within 5 days of spudding the well
- Monthly Status Report (Form 9) - due by 5th day of the following calendar month
- Requests to Change Plans (Form 9) - due prior to implementation
- Written Notice of Emergency Changes (Form 9) - due within 5 days
- Notice of Operations Suspension or Resumption (Form 9) - due prior to implementation
- Report of Water Encountered (Form 7) - due within 30 days after completion
- Well Completion Report (Form 8) - due within 30 days after completion or plugging

Approved By:

For John Rogers
Associate Director, Oil & Gas

FORM 9

STATE OF UTAH
DEPARTMENT OF NATURAL RESOURCES
DIVISION OF OIL, GAS, AND MINING

5.LEASE DESIGNATION AND SERIAL NUMBER: UTU-74391

SUNDRY NOTICES AND REPORTS ON WELLS

Do not use this form for proposals to drill new wells, significantly deepen existing wells below current bottom-hole depth, reenter plugged wells, or to drill horizontal laterals. Use APPLICATION FOR PERMIT TO DRILL form for such proposals.

6. IF INDIAN, ALLOTTEE OR TRIBE NAME:

7.UNIT or CA AGREEMENT NAME: GMBU (GRRV)

1. TYPE OF WELL Oil Well

8. WELL NAME and NUMBER: GMBU G-29-9-16

2. NAME OF OPERATOR: NEWFIELD PRODUCTION COMPANY

9. API NUMBER: 43013531760000

3. ADDRESS OF OPERATOR: Rt 3 Box 3630 , Myton, UT, 84052

PHONE NUMBER: 435 646-4825 Ext

9. FIELD and POOL or WILDCAT: MONUMENT BUTTE

4. LOCATION OF WELL
FOOTAGES AT SURFACE: 0635 FNL 2032 FWL
QTR/QTR, SECTION, TOWNSHIP, RANGE, MERIDIAN: Qtr/Qtr: NENW Section: 29 Township: 09.0S Range: 16.0E Meridian: S

COUNTY: DUCHESNE

STATE: UTAH

11. CHECK APPROPRIATE BOXES TO INDICATE NATURE OF NOTICE, REPORT, OR OTHER DATA

TYPE OF SUBMISSION	TYPE OF ACTION		
✓ NOTICE OF INTENT Approximate date work will start: 11/6/2015	☐ ACIDIZE	☐ ALTER CASING	☐ CASING REPAIR
	☐ CHANGE TO PREVIOUS PLANS	☐ CHANGE TUBING	☐ CHANGE WELL NAME
	☐ CHANGE WELL STATUS	☐ COMMINGLE PRODUCING FORMATIONS	☐ CONVERT WELL TYPE
☐ SUBSEQUENT REPORT Date of Work Completion:	☐ DEEPEN	☐ FRACTURE TREAT	☐ NEW CONSTRUCTION
	☐ OPERATOR CHANGE	☐ PLUG AND ABANDON	☐ PLUG BACK
	☐ PRODUCTION START OR RESUME	☐ RECLAMATION OF WELL SITE	☐ RECOMPLETE DIFFERENT FORMATION
☐ SPUD REPORT Date of Spud:	☐ REPERFORATE CURRENT FORMATION	☐ SIDETRACK TO REPAIR WELL	☐ TEMPORARY ABANDON
	☐ TUBING REPAIR	☐ VENT OR FLARE	☐ WATER DISPOSAL
☐ DRILLING REPORT Report Date:	☐ WATER SHUTOFF	☐ SI TA STATUS EXTENSION	✓ APD EXTENSION
	☐ WILDCAT WELL DETERMINATION	☐ OTHER	OTHER:

12. DESCRIBE PROPOSED OR COMPLETED OPERATIONS. Clearly show all pertinent details including dates, depths, volumes, etc.

Newfield proposes to extend the Application for Permit to Drill this well.

Approved by the
October 26, 2015
Oil, Gas and Mining

Date:

By:

NAME (PLEASE PRINT)	PHONE NUMBER	TITLE
Mandie Crozier	435 646-4825	Regulatory Tech

SIGNATURE	DATE
N/A	10/15/2015

RECEIVED: Oct. 15, 2015

The Utah Division of Oil, Gas, and Mining

- State of Utah
- Department of Natural Resources

Electronic Permitting System - Sundry Notices

Request for Permit Extension Validation Well Number 43013531760000

API: 43013531760000
Well Name: GMBU G-29-9-16
Location: 0635 FNL 2032 FWL QTR NENW SEC 29 TWNP 090S RNG 160E MER S
Company Permit Issued to: NEWFIELD PRODUCTION COMPANY
Date Original Permit Issued: 11/6/2014

The undersigned as owner with legal rights to drill on the property as permitted above, hereby verifies that the information as submitted in the previously approved application to drill, remains valid and does not require revision. Following is a checklist of some items related to the application, which should be verified.

- **If located on private land, has the ownership changed, if so, has the surface agreement been updated?** ○ **Yes** ◉ **No**
- **Have any wells been drilled in the vicinity of the proposed well which would affect the spacing or siting requirements for this location?** ○ **Yes** ◉ **No**
- **Has there been any unit or other agreements put in place that could affect the permitting or operation of this proposed well?** ○ **Yes** ◉ **No**
- **Have there been any changes to the access route including ownership, or rightof- way, which could affect the proposed location?** ○ **Yes** ◉ **No**
- **Has the approved source of water for drilling changed?** ○ **Yes** ◉ **No**
- **Have there been any physical changes to the surface location or access route which will require a change in plans from what was discussed at the onsite evaluation?** ○ **Yes** ◉ **No**
- **Is bonding still in place, which covers this proposed well?** ◉ **Yes** ○ **No**

Signature: Mandie Crozier **Date:** 10/15/2015
Title: Regulatory Tech **Representing:** NEWFIELD PRODUCTION COMPANY

RECEIVED: Oct. 15, 2015

FORM 9

STATE OF UTAH
DEPARTMENT OF NATURAL RESOURCES
DIVISION OF OIL, GAS, AND MINING

5.LEASE DESIGNATION AND SERIAL NUMBER: UTU-74391

SUNDRY NOTICES AND REPORTS ON WELLS

Do not use this form for proposals to drill new wells, significantly deepen existing wells below current bottom-hole depth, reenter plugged wells, or to drill horizontal laterals. Use APPLICATION FOR PERMIT TO DRILL form for such proposals.

6. IF INDIAN, ALLOTTEE OR TRIBE NAME:

7.UNIT or CA AGREEMENT NAME: GMBU (GRRV)

1. TYPE OF WELL Oil Well

8. WELL NAME and NUMBER: GMBU G-29-9-16

2. NAME OF OPERATOR: NEWFIELD PRODUCTION COMPANY

9. API NUMBER: 43013531760000

3. ADDRESS OF OPERATOR: Rt 3 Box 3630 , Myton, UT, 84052

PHONE NUMBER: 435 646-4825 Ext

9. FIELD and POOL or WILDCAT: MONUMENT BUTTE

4. LOCATION OF WELL
FOOTAGES AT SURFACE: 0635 FNL 2032 FWL
QTR/QTR, SECTION, TOWNSHIP, RANGE, MERIDIAN: Qtr/Qtr: NENW Section: 29 Township: 09.0S Range: 16.0E Meridian: S

COUNTY: DUCHESNE

STATE: UTAH

11. CHECK APPROPRIATE BOXES TO INDICATE NATURE OF NOTICE, REPORT, OR OTHER DATA

TYPE OF SUBMISSION	TYPE OF ACTION		
✓ NOTICE OF INTENT Approximate date work will start: 11/6/2016	☐ ACIDIZE	☐ ALTER CASING	☐ CASING REPAIR
	☐ CHANGE TO PREVIOUS PLANS	☐ CHANGE TUBING	☐ CHANGE WELL NAME
	☐ CHANGE WELL STATUS	☐ COMMINGLE PRODUCING FORMATIONS	☐ CONVERT WELL TYPE
☐ SUBSEQUENT REPORT Date of Work Completion:	☐ DEEPEN	☐ FRACTURE TREAT	☐ NEW CONSTRUCTION
	☐ OPERATOR CHANGE	☐ PLUG AND ABANDON	☐ PLUG BACK
	☐ PRODUCTION START OR RESUME	☐ RECLAMATION OF WELL SITE	☐ RECOMPLETE DIFFERENT FORMATION
☐ SPUD REPORT Date of Spud:	☐ REPERFORATE CURRENT FORMATION	☐ SIDETRACK TO REPAIR WELL	☐ TEMPORARY ABANDON
	☐ TUBING REPAIR	☐ VENT OR FLARE	☐ WATER DISPOSAL
☐ DRILLING REPORT Report Date:	☐ WATER SHUTOFF	☐ SI TA STATUS EXTENSION	✓ APD EXTENSION
	☐ WILDCAT WELL DETERMINATION	☐ OTHER	OTHER:

12. DESCRIBE PROPOSED OR COMPLETED OPERATIONS. Clearly show all pertinent details including dates, depths, volumes, etc.

Newfield proposes to extend the Application for Permit to Drill this well.

Approved by the
October 13, 2016
Oil, Gas and Mining

Date:

By:

NAME (PLEASE PRINT)	PHONE NUMBER	TITLE
Mandie Crozier	435 646-4825	Regulatory Tech

SIGNATURE	DATE
N/A	10/11/2016

RECEIVED: Oct. 11, 2016

The Utah Division of Oil, Gas, and Mining

- State of Utah
- Department of Natural Resources

Electronic Permitting System - Sundry Notices

Request for Permit Extension Validation Well Number 43013531760000

API: 43013531760000
Well Name: GMBU G-29-9-16
Location: 0635 FNL 2032 FWL QTR NENW SEC 29 TWNP 090S RNG 160E MER S
Company Permit Issued to: NEWFIELD PRODUCTION COMPANY
Date Original Permit Issued: 11/6/2014

The undersigned as owner with legal rights to drill on the property as permitted above, hereby verifies that the information as submitted in the previously approved application to drill, remains valid and does not require revision. Following is a checklist of some items related to the application, which should be verified.

- **If located on private land, has the ownership changed, if so, has the surface agreement been updated?** ○ **Yes** ◉ **No**
- **Have any wells been drilled in the vicinity of the proposed well which would affect the spacing or siting requirements for this location?** ○ **Yes** ◉ **No**
- **Has there been any unit or other agreements put in place that could affect the permitting or operation of this proposed well?** ○ **Yes** ◉ **No**
- **Have there been any changes to the access route including ownership, or rightof- way, which could affect the proposed location?** ○ **Yes** ◉ **No**
- **Has the approved source of water for drilling changed?** ○ **Yes** ◉ **No**
- **Have there been any physical changes to the surface location or access route which will require a change in plans from what was discussed at the onsite evaluation?** ○ **Yes** ◉ **No**
- **Is bonding still in place, which covers this proposed well?** ◉ **Yes** ○ **No**

Signature: Mandie Crozier **Date:** 10/11/2016
Title: Regulatory Tech **Representing:** NEWFIELD PRODUCTION COMPANY

RECEIVED: Oct. 11, 2016