API Well Number: 43013523570000

STATE OF UTAH
DEPARTMENT OF NATURAL RESOURCES
DIVISION OF OIL, GAS AND MINING

FORM 3

AMENDED REPORT ☐

APPLICATION FOR PERMIT TO DRILL

1. WELL NAME and NUMBER
GMBU N-19-9-16

2. TYPE OF WORK
DRILL NEW WELL ■ REENTER P&A WELL ☐ DEEPEN WELL ☐

3. FIELD OR WILDCAT
MONUMENT BUTTE

4. TYPE OF WELL
Oil Well Coalbed Methane Well: NO

5. UNIT or COMMUNITIZATION AGREEMENT NAME
GMBU (GRRV)

6. NAME OF OPERATOR
NEWFIELD PRODUCTION COMPANY

7. OPERATOR PHONE
435 646-4825

8. ADDRESS OF OPERATOR
Rt 3 Box 3630 , Myton, UT, 84052

9. OPERATOR E-MAIL
mcrozier@newfield.com

10. MINERAL LEASE NUMBER (FEDERAL, INDIAN, OR STATE)
UTU-74391

11. MINERAL OWNERSHIP
FEDERAL ■ INDIAN ☐ STATE ☐ FEE ☐

12. SURFACE OWNERSHIP
FEDERAL ■ INDIAN ☐ STATE ☐ FEE ☐

13. NAME OF SURFACE OWNER (if box 12 = 'fee')

14. SURFACE OWNER PHONE (if box 12 = 'fee')

15. ADDRESS OF SURFACE OWNER (if box 12 = 'fee')

16. SURFACE OWNER E-MAIL (if box 12 = 'fee')

17. INDIAN ALLOTTEE OR TRIBE NAME (if box 12 = 'INDIAN')

18. INTEND TO COMMINGLE PRODUCTION FROM MULTIPLE FORMATIONS
YES ☐ (Submit Commingling Application) NO ■

19. SLANT
VERTICAL ☐ DIRECTIONAL ■ HORIZONTAL ☐

20. LOCATION OF WELL	FOOTAGES	QTR-QTR	SECTION	TOWNSHIP	RANGE	MERIDIAN
LOCATION AT SURFACE	1788 FSL 2207 FWL	NESW	19	9.0 S	16.0 E	S
Top of Uppermost Producing Zone	2370 FSL 1621 FWL	NESW	19	9.0 S	16.0 E	S
At Total Depth	2313 FNL 1036 FWL	SWNW	19	9.0 S	16.0 E	S

21. COUNTY
DUCHESNE

22. DISTANCE TO NEAREST LEASE LINE (Feet)
1036

23. NUMBER OF ACRES IN DRILLING UNIT
20

25. DISTANCE TO NEAREST WELL IN SAME POOL (Applied For Drilling or Completed)
1187

26. PROPOSED DEPTH
MD: 5968 TVD: 5675

27. ELEVATION - GROUND LEVEL
6199

28. BOND NUMBER
WYB000493

29. SOURCE OF DRILLING WATER / WATER RIGHTS APPROVAL NUMBER IF APPLICABLE
437478

Hole, Casing, and Cement Information

String	Hole Size	Casing Size	Length	Weight	Grade & Thread	Max Mud Wt.	Cement	Sacks	Yield	Weight
Surf	12.25	8.625	0 - 300	24.0	J-55 ST&C	8.3	Class G	138	1.17	15.8
Prod	7.875	5.5	0 - 5968	15.5	J-55 LT&C	8.3	Premium Lite High Strength	274	3.26	11.0
							50/50 Poz	363	1.24	14.3

ATTACHMENTS

VERIFY THE FOLLOWING ARE ATTACHED IN ACCORDANCE WITH THE UTAH OIL AND GAS CONSERVATION GENERAL RULES

- ✔ WELL PLAT OR MAP PREPARED BY LICENSED SURVEYOR OR ENGINEER
- ✔ COMPLETE DRILLING PLAN
- ☐ AFFIDAVIT OF STATUS OF SURFACE OWNER AGREEMENT (IF FEE SURFACE)
- ☐ FORM 5. IF OPERATOR IS OTHER THAN THE LEASE OWNER
- ✔ DIRECTIONAL SURVEY PLAN (IF DIRECTIONALLY OR HORIZONTALLY DRILLED)
- ✔ TOPOGRAPHICAL MAP

NAME Heather Calder | **TITLE** Production Technician | **PHONE** 435 646-4936

SIGNATURE | **DATE** 08/05/2013 | **EMAIL** hcalder@newfield.com

API NUMBER ASSIGNED
43013523570000

APPROVAL
Permit Manager

RECEIVED: August 15, 2013

NEWFIELD PRODUCTION COMPANY
GMBU N-19-9-16
AT SURFACE: NE/SW SECTION 19, T9S R16E
DUCHESNE COUNTY, UTAH

TEN POINT DRILLING PROGRAM

1. **GEOLOGIC SURFACE FORMATION:**

Uinta formation of Upper Eocene Age

2. **ESTIMATED TOPS OF IMPORTANT GEOLOGIC MARKERS:**

Uinta	0' – 3,560'	
Green River	3,560'	
Wasatch	6,140'	
Proposed TD	5,968'(MD)	5,675' (TVD)

3. **ESTIMATED DEPTHS OF ANTICIPATED WATER, OIL, GAS OR MINERALS:**

Green River Formation (Oil) 3,560' – 6,140'

Fresh water may be encountered in the Uinta Formation, but would not be expected below about 350'. All water shows and water bearing geologic units shall be reported to the geologic and engineering staff of the Vernal Office prior to running the next string of casing or before plugging orders are requested. All water shows must be reported within one (1) business day after being encountered.

All usable (<10,000 PPM TDS) water and prospectively valuable minerals (as described by BLM at onsite) encountered during drilling will be recorded by depth and adequately protected. This information shall be reported to the Vernal Office.

Detected water flows shall be sampled, analyzed, and reported to the geologic & engineering staff of the Vernal Office. The office may request additional water samples for further analysis. Usage of the State of Utah form *Report of Water Encountered* is acceptable, but not required.

The following information is requested for water shows and samples where applicable:

Location & Sampled Interval	Date Sampled
Flow Rate	Temperature
Hardness	pH
Water Classification (State of Utah)	Dissolved Calcium (Ca) (mg/l)
Dissolved Iron (Fe) (ug/l)	Dissolved Sodium (Na) (mg/l)
Dissolved Magnesium (Mg) (mg/l)	Dissolved Carbonate (CO_3) (mg/l)
Dissolved Bicarbonate ($NaHCO_3$) (mg/l)	Dissolved Chloride (Cl) (mg/l)
Dissolved Sulfate (SO_4) (mg/l)	Dissolved Total Solids (TDS) (mg/l)

RECEIVED: August 05, 2013

4. *PROPOSED CASING PROGRAM*

a. Casing Design: GMBU N-19-9-16

Size	Interval		Weight	Grade	Coupling	Design Factors		
	Top	Bottom				Burst	Collapse	Tension
Surface casing 8-5/8"	0'	300'	24.0	J-55	STC	2,950 17.53	1,370 14.35	244,000 33.89
Prod casing 5-1/2"	0'	5,968'	15.5	J-55	LTC	4,810 2.53	4,040 2.13	217,000 2.35

Assumptions:
1) Surface casing max anticipated surface press (MASP) = Frac gradient – gas gradient
2) Prod casing MASP (production mode) = Pore pressure – gas gradient
3) All collapse calculations assume fully evacuated casing w/ gas gradient
4) All tension calculations assume air weight

Frac gradient at surface casing shoe =	13.0 ppg
Pore pressure at surface casing shoe =	8.33 ppg
Pore pressure at prod casing shoe =	8.33 ppg
Gas gradient =	0.115 psi/ft

All casing shall be new or, if used, inspected and tested. Used casing shall meet or exceed API standards for new casing.

All casing strings shall have a minimum of 1 (one) centralizer on each of the bottom three (3) joints.

b. Cementing Design: GMBU N-19-9-16

Job	Fill	Description	Sacks ft^3	OH Excess*	Weight (ppg)	Yield (ft^3/sk)
Surface casing	300'	Class G w/ 2% CaCl	138 161	30%	15.8	1.17
Prod casing Lead	3,968'	Prem Lite II w/ 10% gel + 3% KCl	274 894	30%	11.0	3.26
Prod casing Tail	2,000'	50/50 Poz w/ 2% gel + 3% KCl	363 451	30%	14.3	1.24

*Actual volume pumped will be 15% over the caliper log
- Compressive strength of lead cement: 1800 psi @ 24 hours, 2250 psi @ 72 hours
- Compressive strength of tail cement: 2500 psi @ 24 hours

Hole Sizes: A 12-1/4" hole will be drilled for the 8-5/8" surface casing. A 7-7/8" hole will be drilled for the 5-1/2" production casing.

The 8-5/8" surface casing shall in all cases be cemented back to surface. In the event that during the primary surface cementing operation the cement does not circulate to surface, or if the cement level should fall back more than 8 feet from surface, then a remedial surface cementing operation shall be performed to insure adequate isolation and stabilization of the surface casing.

5. MINIMUM SPECIFICATIONS FOR PRESSURE CONTROL:

RECEIVED: August 05, 2013

The operator's minimum specifications for pressure control equipment are as follows:

An 8" Double Ram Hydraulic unit with a closing unit will be utilized. Function test of BOP's will be check daily.

Refer to **Exhibit C** for a diagram of BOP equipment that will be used on this well.

6. **TYPE AND CHARACTERISTICS OF THE PROPOSED CIRCULATION MUDS:**

From surface to ±300 feet will be drilled with an air/mist system. The air rig is equipped with a 6 ½" blooie line that is straight run and securely anchored. The blooie line is used with a discharge less than 100 ft from the wellbore in order to minimize the well pad size. The blooie line is not equipped with an automatic igniter or continuous pilot light and the compressor is located less than 100 ft from the well bore due to the low possibility of combustion with the air dust mixture. The trailer mounted compressor (capacity of 2000 CFM) has a safety shut-off valve which is located 15 feet from the air rig. A truck with 70 bbls of water is on stand by to be used as kill fluid, if necessary. From about ±300 feet to TD, a fresh water system will be utilized. Clay inhibition and hole stability will be achieved with a KCl substitute additive. This additive will be identified in the APD and reviewed to determine if the reserve pit shall be lined. This fresh water system will typically contain Total Dissolved Solids (TDS) of less than 3000 PPM. Anticipated mud weight is 8.4 lbs/gal. If necessary to control formation fluids or pressure, the system will be weighted with the addition of bentonite gel, and if pressure conditions warrant, with barite

No chromate additives will be used in the mud system on Federal and/or Indian lands without prior BLM approval to ensure adequate protection of fresh aquifers.

No chemicals subject to reporting under SARA Title III in an amount equal to or greater than 10,000 pounds will be used, produced, stored, transported, or disposed of annually in association with the drilling, testing, or completing of this well. Furthermore, no extremely hazardous substances, as defined in 40 CFR 355, in threshold planning quantities, will be used, produced, stored, transported, or disposed of in association with the drilling, testing, or completing of this well.

Hazardous substances specifically listed by the EPA as a hazardous waste or demonstrating a characteristic of a hazardous waste will not be used in drilling, testing, or completion operations.

Newfield Production will **visually** monitor pit levels and flow from the well during drilling operations.

7. **AUXILIARY SAFETY EQUIPMENT TO BE USED:**

Auxiliary safety equipment will be a Kelly Cock, bit float, and a TIW valve with drill pipe threads.

8. **TESTING, LOGGING AND CORING PROGRAMS:**

The logging program will consist of a Dual Induction, Gamma Ray and Caliper log from TD to base of surface casing @ 300' +/-, and a Compensated Neutron-Formation Density Log from TD to 3500' +-. A cement bond log will be run from PBTD to cement top. No drill stem testing or coring is planned for this well.

9. **ANTICIPATED ABNORMAL PRESSURE OR TEMPERATURE:**

No abnormal temperatures or pressures are anticipated. No hydrogen sulfide has been encountered or is known to exist from previous drilling in the area at this depth. Maximum anticipated

RECEIVED: August 05, 2013

bottomhole pressure will approximately equal total depth in feet multiplied by a 0.433 psi/foot gradient.

10. **ANTICIPATED STARTING DATE AND DURATION OF THE OPERATIONS:**

It is anticipated that the drilling operations will commence the fourth quarter of 2013, and take approximately seven (7) days from spud to rig release.

RECEIVED: August 05, 2013

T9S, R16E, S.L.B.&M.

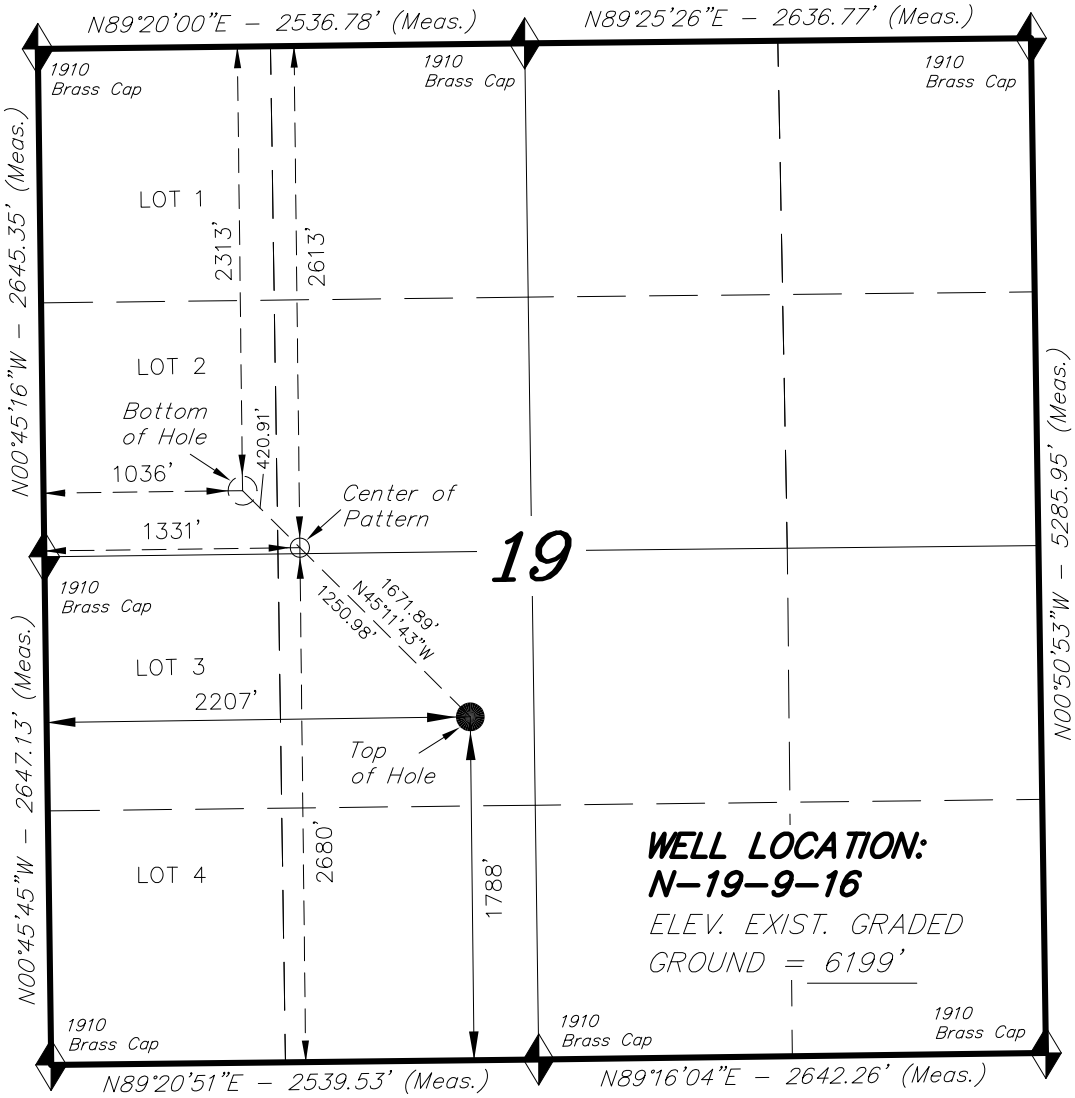

NEWFIELD EXPLORATION COMPANY

WELL LOCATION, N–19–9–16, LOCATED AS SHOWN IN THE NE 1/4 SW 1/4 OF SECTION 19, T9S, R16E, S.L.B.&M. DUCHESNE COUNTY, UTAH.

TARGET BOTTOM HOLE, N–19–9–16, LOCATED AS SHOWN IN THE SW 1/4 NW 1/4 (Lot 2) OF SECTION 19, T9S, R16E, S.L.B.&M. DUCHESNE COUNTY, UTAH.

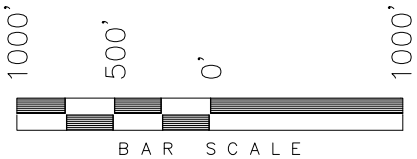

NOTES:

1. *Well footages are measured at right angles to the Section Lines.*
2. *Bearings are based on Global Positioning Satellite observations.*

THIS IS TO CERTIFY THAT THE ABOVE PLAT WAS PREPARED FROM FIELD NOTES OF ACTUAL SURVEYS MADE BY ME OR UNDER MY SUPERVISION AND THAT THE SAME ARE TRUE AND CORRECT TO THE BEST OF MY KNOWLEDGE AND BELIEF.

REGISTERED LAND SURVEYOR
REGISTRATION No. 189377
STATE OF UTAH

REGISTERED LAND SURVEYOR
No. 189377
12-27-12
STACY W. STEWART
STATE OF UTAH

= SECTION CORNERS LOCATED

BASIS OF ELEV; Elevations are based on an N.G.S. OPUS Correction. LOCATION: LAT. 40°04'09.56" LONG. 110°00'43.28" (Tristate Aluminum Cap) Elev. 5281.57'

NAD 83 (SURFACE LOCATION)
LATITUDE = 40°00'50.58" LONGITUDE = 110°09'47.64"
NAD 27 (SURFACE LOCATION)
LATITUDE = 40°00'50.72" LONGITUDE = 110°09'45.09"

NAD 83 (CENTER OF PATTERN)	NAD 83 (BOTTOM HOLE LOCATION)
LATITUDE = 40°00'59.42" LONGITUDE = 110°09'58.87"	LATITUDE = 40°01'02.40" LONGITUDE = 110°10'02.65"
NAD 27 (CENTER OF PATTERN)	**NAD 27 (BOTTOM HOLE LOCATION)**
LATITUDE = 40°00'59.56" LONGITUDE = 110°09'56.33"	LATITUDE = 40°01'02.53" LONGITUDE = 110°10'00.11"

TRI STATE LAND SURVEYING & CONSULTING

180 NORTH VERNAL AVE. – VERNAL, UTAH 84078
(435) 781–2501

DATE SURVEYED: 11–27–12	SURVEYED BY: S.H.	VERSION:
DATE DRAWN: 12–27–12	DRAWN BY: V.H.	V1
REVISED:	SCALE: 1" = 1000'	

RECEIVED: August 05, 2013

API Well Number: 43013523570000

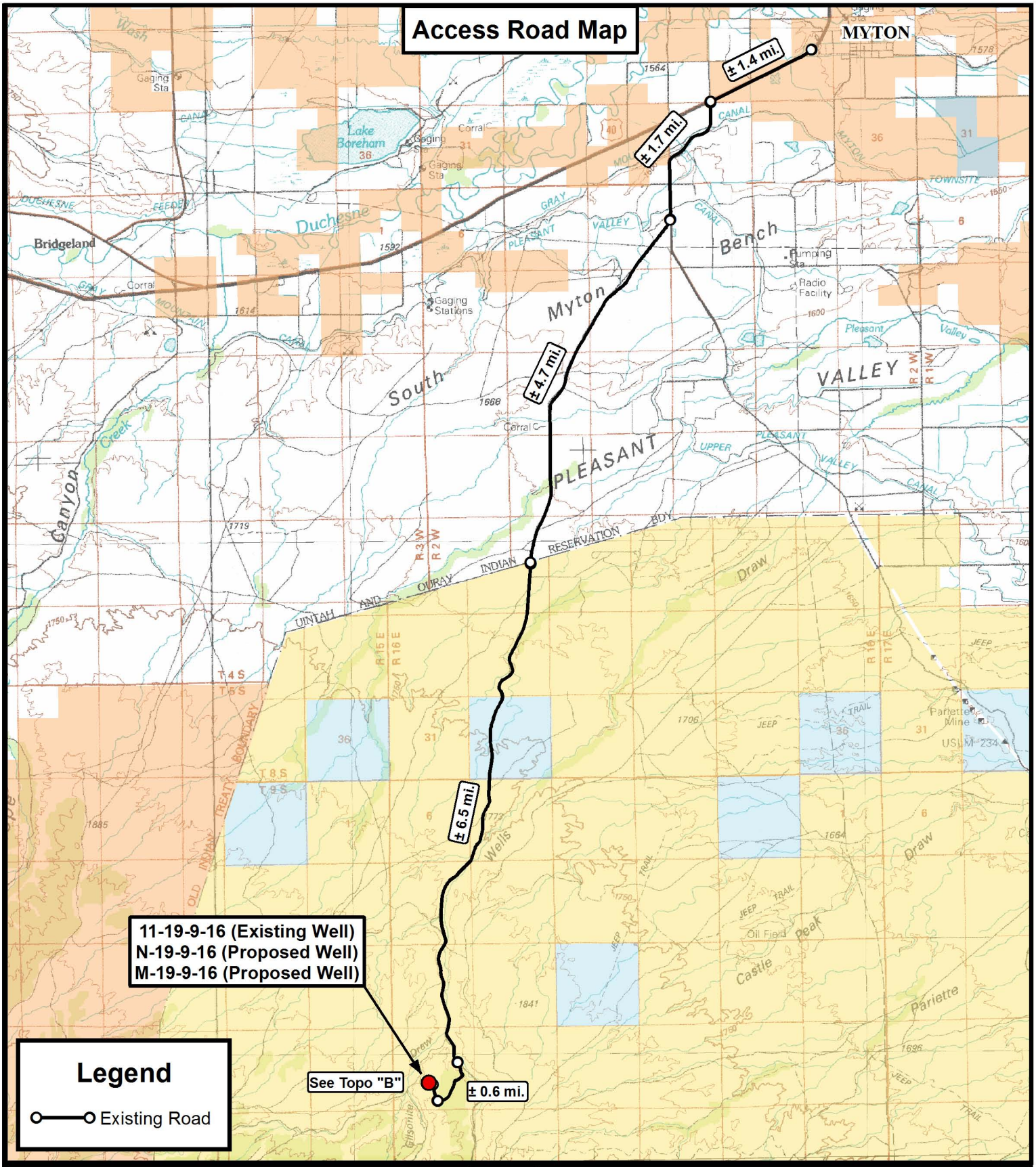

Tri State Land Surveying, Inc.
180 NORTH VERNAL AVE. VERNAL, UTAH 84078
P: (435) 781-2501
F: (435) 781-2518

N

NEWFIELD EXPLORATION COMPANY

11-19-9-16 (Existing Well)
N-19-9-16 (Proposed Well)
M-19-9-16 (Proposed Well)
SEC. 19, T9S, R16E, S.L.B.&M. Duchesne County, UT.

DRAWN BY: A.P.C.	REVISED:	VERSION:	TOPOGRAPHIC MAP
DATE: 12-28-2012		V1	SHEET A
SCALE: 1:100,000			

API Well Number: 43013523570000

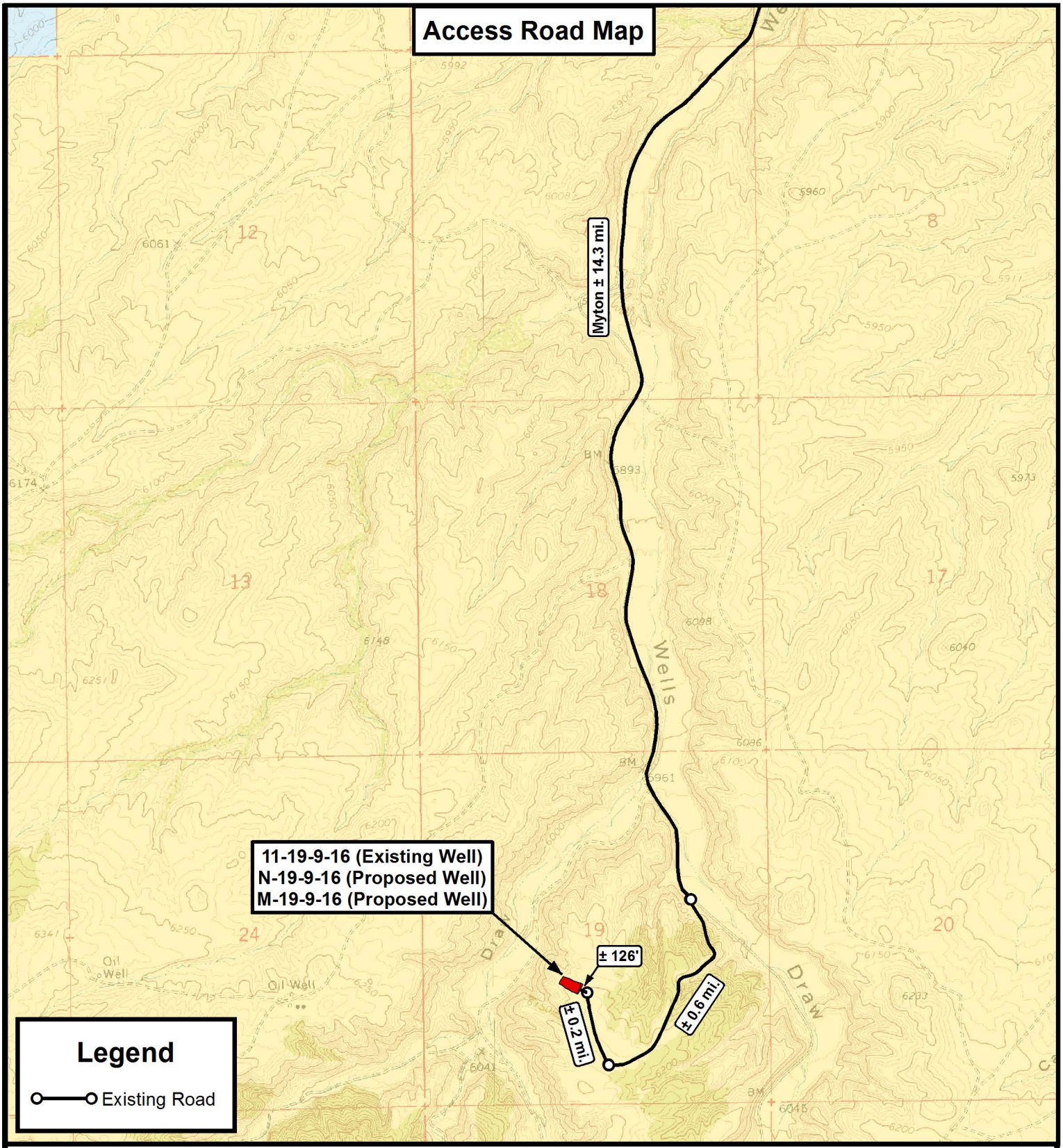

THE PARCEL INFORMATION SHOWN HAS NOT BEEN SURVEYED BY TRI-STATE LAND SURVEYING, INC. - TRI-STATE DOES NOT WARRANTY PROPERTY PARCEL DATA OR ANY ASSOCIATED INFORMATION. A PROPERTY SURVEY IS REQUIRED TO DETERMINE THE ACTUAL LOCATION OF PROPERTY LINES AND SHOW ACCURATE DISTANCES ACROSS PARCELS.

Tri State Land Surveying, Inc.
180 NORTH VERNAL AVE. VERNAL, UTAH 84078
P: (435) 781-2501
F: (435) 781-2518

N

NEWFIELD EXPLORATION COMPANY

11-19-9-16 (Existing Well)
N-19-9-16 (Proposed Well)
M-19-9-16 (Proposed Well)
SEC. 19, T9S, R16E, S.L.B.&M. Duchesne County, UT.

DRAWN BY: A.P.C.	REVISED:	VERSION:	TOPOGRAPHIC MAP
DATE: 12-28-2012		V1	SHEET B
SCALE: 1 " = 2,000 '			

API Well Number: 43013523570000

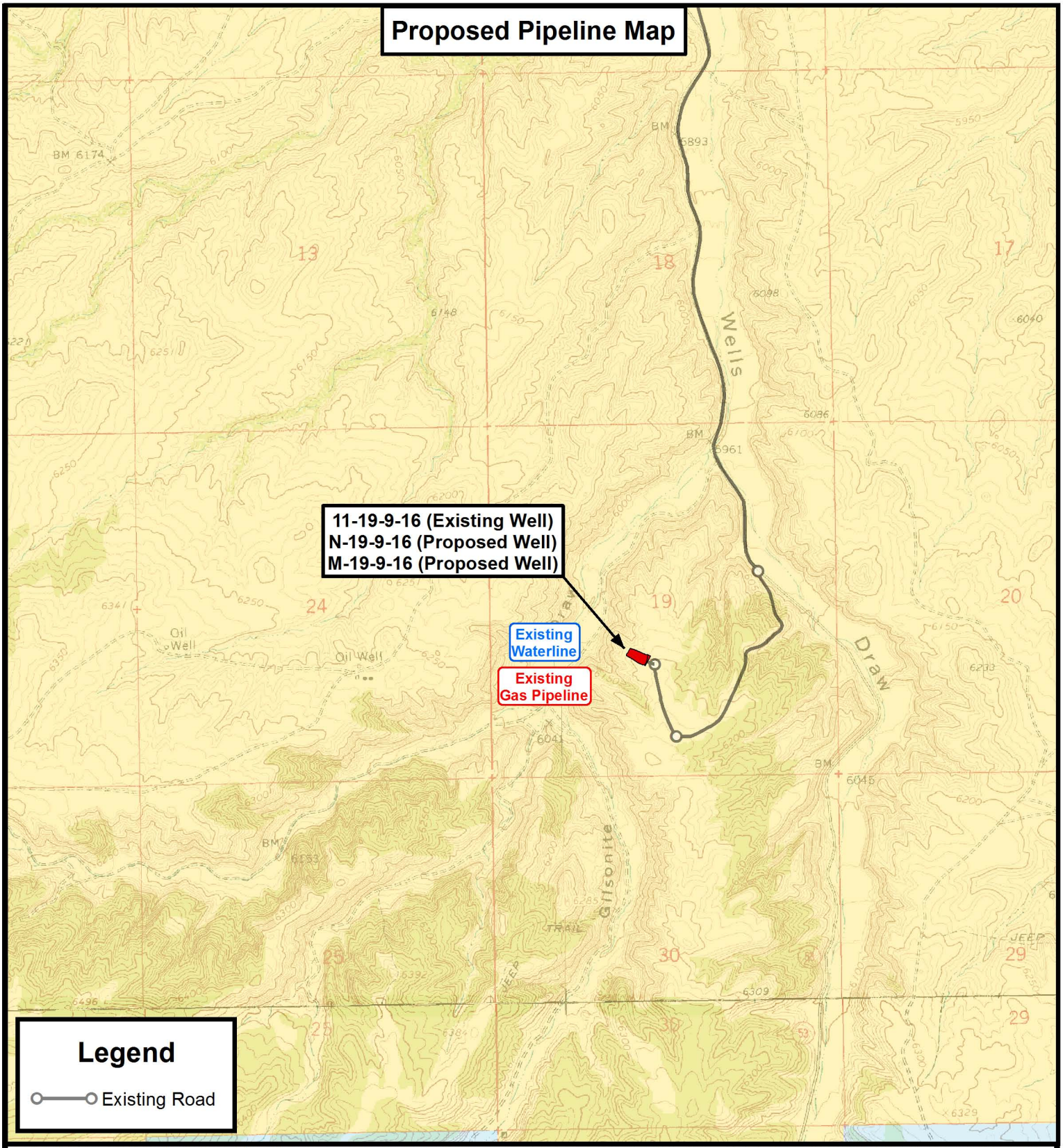

THE PARCEL INFORMATION SHOWN HAS NOT BEEN SURVEYED BY TRI-STATE LAND SURVEYING, INC. - TRI-STATE DOES NOT WARRANTY PROPERTY PARCEL DATA OR ANY ASSOCIATED INFORMATION. A PROPERTY SURVEY IS REQUIRED TO DETERMINE THE ACTUAL LOCATION OF PROPERTY LINES AND SHOW ACCURATE DISTANCES ACROSS PARCELS.

Tri State Land Surveying, Inc.
180 NORTH VERNAL AVE. VERNAL, UTAH 84078
P: (435) 781-2501
F: (435) 781-2518

N

NEWFIELD EXPLORATION COMPANY

11-19-9-16 (Existing Well)
N-19-9-16 (Proposed Well)
M-19-9-16 (Proposed Well)
SEC. 19, T9S, R16E, S.L.B.&M. Duchesne County, UT.

DRAWN BY: A.P.C.	REVISED:	VERSION:	TOPOGRAPHIC MAP
DATE: 12-28-2012		V1	SHEET C
SCALE: 1 " = 2,000 '			

API Well Number: 43013523570000

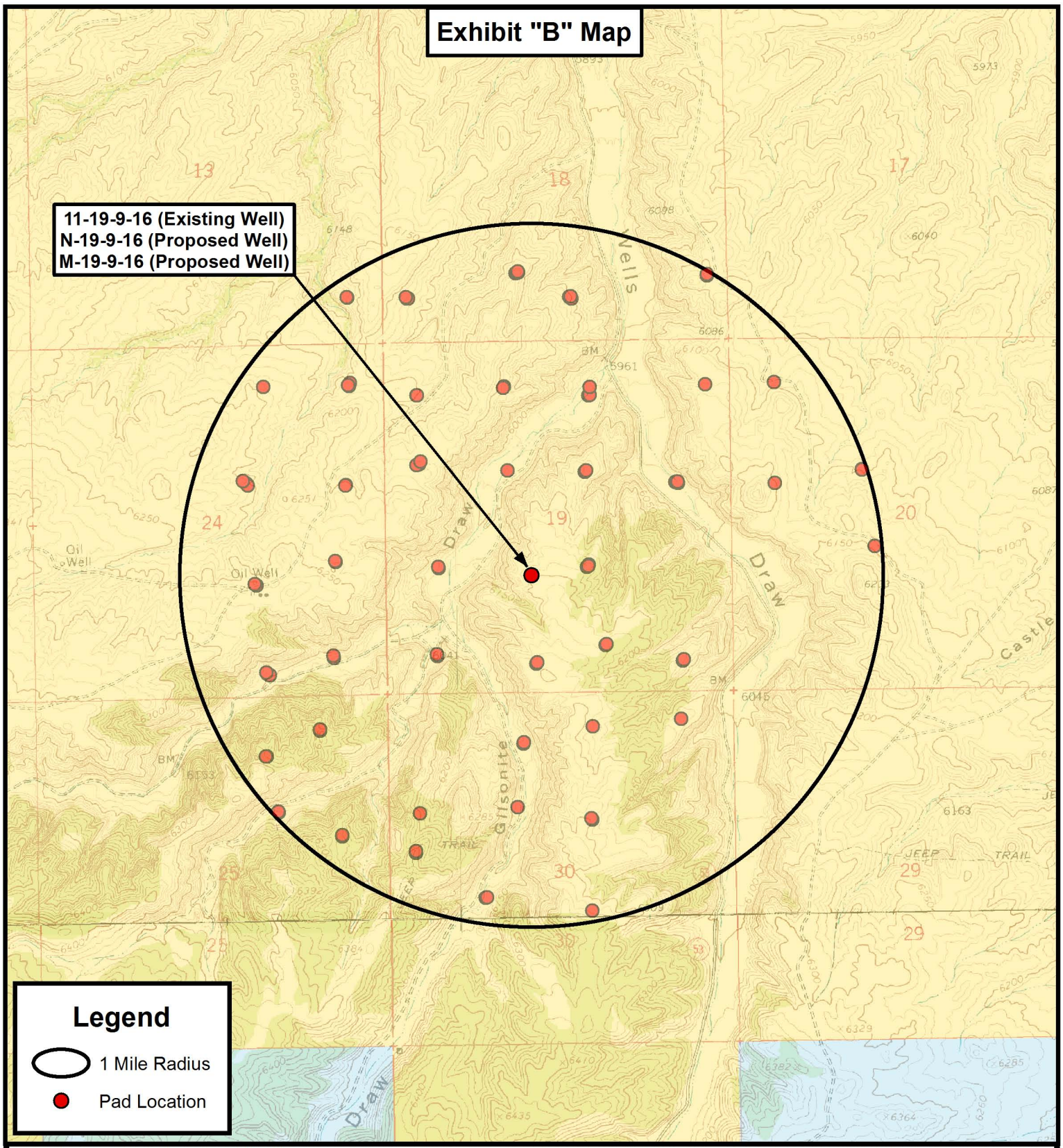

THE PARCEL INFORMATION SHOWN HAS NOT BEEN SURVEYED BY TRI-STATE LAND SURVEYING, INC. - TRI-STATE DOES NOT WARRANTY PROPERTY PARCEL DATA OR ANY ASSOCIATED INFORMATION. A PROPERTY SURVEY IS REQUIRED TO DETERMINE THE ACTUAL LOCATION OF PROPERTY LINES AND SHOW ACCURATE DISTANCES ACROSS PARCELS.

Tri State Land Surveying, Inc.
P: (435) 781-2501
F: (435) 781-2518
180 NORTH VERNAL AVE. VERNAL, UTAH 84078

N

NEWFIELD EXPLORATION COMPANY

11-19-9-16 (Existing Well)
N-19-9-16 (Proposed Well)
M-19-9-16 (Proposed Well)
SEC. 19, T9S, R16E, S.L.B.&M. Duchesne County, UT.

DRAWN BY: A.P.C.	REVISED:	VERSION:	TOPOGRAPHIC MAP
DATE: 12-28-2012		V1	SHEET D
SCALE: 1 " = 2,000 '			

API Well Number: 43013523570000

Coordinate Report

Well Number	Feature Type	Latitude (NAD 83) (DMS)	Longitude (NAD 83) (DMS)
11-19-9-16	Surface Hole	40° 00' 50.53" N	110° 09' 47.90" W
N-19-9-16	Surface Hole	40° 00' 50.58" N	110° 09' 47.64" W
M-19-9-16	Surface Hole	40° 00' 50.64" N	110° 09' 47.38" W
N-19-9-16	Center of Pattern	40° 00' 59.42" N	110° 09' 58.87" W
M-19-9-16	Center of Pattern	40° 00' 58.79" N	110° 09' 43.21" W
N-19-9-16	Bottom of Hole	40° 01' 02.40" N	110° 10' 02.65" W
M-19-9-16	Bottom of Hole	40° 01' 01.23" N	110° 09' 41.96" W

Well Number	Feature Type	Latitude (NAD 83) (DD)	Longitude (NAD 83) (DD)
11-19-9-16	Surface Hole	40.014036	110.163306
N-19-9-16	Surface Hole	40.014051	110.163233
M-19-9-16	Surface Hole	40.014067	110.163160
N-19-9-16	Center of Pattern	40.016507	110.166354
M-19-9-16	Center of Pattern	40.016330	110.162003
N-19-9-16	Bottom of Hole	40.017333	110.167404
M-19-9-16	Bottom of Hole	40.017008	110.161657

Well Number	Feature Type	Northing (NAD 83) (UTM Meters)	Longitude (NAD 83) (UTM Meters)
11-19-9-16	Surface Hole	4429650.294	571405.778
N-19-9-16	Surface Hole	4429652.066	571411.992
M-19-9-16	Surface Hole	4429653.839	571418.206
N-19-9-16	Center of Pattern	4429922.103	571143.111
M-19-9-16	Center of Pattern	4429905.995	571514.540
N-19-9-16	Bottom of Hole	4430012.961	571052.643
M-19-9-16	Bottom of Hole	4429981.556	571543.407

Well Number	Feature Type	Latitude (NAD 27) (DMS)	Longitude (NAD 27) (DMS)
11-19-9-16	Surface Hole	40° 00' 50.66" N	110° 09' 45.35" W
N-19-9-16	Surface Hole	40° 00' 50.72" N	110° 09' 45.09" W
M-19-9-16	Surface Hole	40° 00' 50.77" N	110° 09' 44.83" W
N-19-9-16	Center of Pattern	40° 00' 59.56" N	110° 09' 56.33" W
M-19-9-16	Center of Pattern	40° 00' 58.92" N	110° 09' 40.67" W
N-19-9-16	Bottom of Hole	40° 01' 02.53" N	110° 10' 00.11" W
M-19-9-16	Bottom of Hole	40° 01' 01.36" N	110° 09' 39.42" W

Tri State Land Surveying, Inc.
180 NORTH VERNAL AVE. VERNAL, UTAH 84078
P: (435) 781-2501
F: (435) 781-2518

NEWFIELD EXPLORATION COMPANY

11-19-9-16 (Existing Well)
N-19-9-16 (Proposed Well)
M-19-9-16 (Proposed Well)
SEC. 19, T9S, R16E, S.L.B.&M. Duchesne County, UT.

DRAWN BY:	A.P.C.	REVISED:	
DATE:	12-28-2012		
VERSION:	V1		

COORDINATE REPORT

SHEET 1

RECEIVED: August 05, 2013

API Well Number: 43013523570000

Coordinate Report

Well Number	Feature Type	Latitude (NAD 27) (DD)	Longitude (NAD 27) (DD)
11-19-9-16	Surface Hole	40.014073	110.162598
N-19-9-16	Surface Hole	40.014089	110.162525
M-19-9-16	Surface Hole	40.014104	110.162452
N-19-9-16	Center of Pattern	40.016544	110.165646
M-19-9-16	Center of Pattern	40.016368	110.161296
N-19-9-16	Bottom of Hole	40.017370	110.166696
M-19-9-16	Bottom of Hole	40.017046	110.160949

Well Number	Feature Type	Northing (NAD 27) (UTM Meters)	Longitude (NAD 27) (UTM Meters)
11-19-9-16	Surface Hole	4429444.953	571468.001
N-19-9-16	Surface Hole	4429446.726	571474.215
M-19-9-16	Surface Hole	4429448.498	571480.429
N-19-9-16	Center of Pattern	4429716.763	571205.330
M-19-9-16	Center of Pattern	4429700.655	571576.762
N-19-9-16	Bottom of Hole	4429807.620	571114.860
M-19-9-16	Bottom of Hole	4429776.216	571605.629

Tri State Land Surveying, Inc.
180 NORTH VERNAL AVE. VERNAL, UTAH 84078
P: (435) 781-2501
F: (435) 781-2518

NEWFIELD EXPLORATION COMPANY

11-19-9-16 (Existing Well)
N-19-9-16 (Proposed Well)
M-19-9-16 (Proposed Well)
SEC. 19, T9S, R16E, S.L.B.&M. Duchesne County, UT.

DRAWN BY:	A.P.C.	REVISED:	
DATE:	12-28-2012		
VERSION:	V1		

COORDINATE REPORT

SHEET 2

RECEIVED: August 05, 2013

API Well Number: 43013523570000

NEWFIELD EXPLORATION

USGS Myton SW (UT)
SECTION 19 T9S, R16E
N-19-9-16

Wellbore #1

Plan: Design #1

Standard Planning Report

20 November, 2012

RECEIVED: August 05, 2013

NEWFIELD

Payzone Directional

Planning Report

Database:	EDM 2003.21 Single User Db	**Local Co-ordinate Reference:**	Well N-19-9-16
Company:	NEWFIELD EXPLORATION	**TVD Reference:**	N-19-9-16 @ 6211.0ft (Original Well Elev)
Project:	USGS Myton SW (UT)	**MD Reference:**	N-19-9-16 @ 6211.0ft (Original Well Elev)
Site:	SECTION 19 T9S, R16E	**North Reference:**	True
Well:	N-19-9-16	**Survey Calculation Method:**	Minimum Curvature
Wellbore:	Wellbore #1		
Design:	Design #1		

Project USGS Myton SW (UT), DUCHESNE COUNTY, UT, USA

Map System:	US State Plane 1983	**System Datum:**	Mean Sea Level
Geo Datum:	North American Datum 1983		
Map Zone:	Utah Central Zone		

Site SECTION 19 T9S, R16E

Site Position:		**Northing:**	7,177,400.00 ft	**Latitude:**	40° 0' 58.078 N
From:	Map	**Easting:**	2,014,943.02 ft	**Longitude:**	110° 9' 45.687 W
Position Uncertainty:	0.0 ft	**Slot Radius:**	"	**Grid Convergence:**	0.86 °

Well N-19-9-16, SHL LAT: 40 00 50.58 LONG: -110 09 47.64

Well Position	**+N/-S**	-758.7 ft	**Northing:**	7,176,639.10 ft	**Latitude:**	40° 0' 50.580 N
	+E/-W	-151.9 ft	**Easting:**	2,014,802.47 ft	**Longitude:**	110° 9' 47.640 W
Position Uncertainty		0.0 ft	**Wellhead Elevation:**	6,211.0 ft	**Ground Level:**	6,199.0 ft

Wellbore Wellbore #1

Magnetics	Model Name	Sample Date	Declination (°)	Dip Angle (°)	Field Strength (nT)
	IGRF2010	11/20/2012	11.17	65.71	52,092

Design Design #1

Audit Notes:

Version:		**Phase:**	PROTOTYPE	**Tie On Depth:**	0.0

Vertical Section:	Depth From (TVD) (ft)	+N/-S (ft)	+E/-W (ft)	Direction (°)
	0.0	0.0	0.0	314.80

Plan Sections

Measured Depth (ft)	Inclination (°)	Azimuth (°)	Vertical Depth (ft)	+N/-S (ft)	+E/-W (ft)	Dogleg Rate (°/100ft)	Build Rate (°/100ft)	Turn Rate (°/100ft)	TFO (°)	Target
0.0	0.00	0.00	0.0	0.0	0.0	0.00	0.00	0.00	0.00	
600.0	0.00	0.00	600.0	0.0	0.0	0.00	0.00	0.00	0.00	
1,996.0	20.94	314.80	1,965.1	177.8	-179.0	1.50	1.50	-3.24	314.80	
4,790.4	20.94	314.80	4,575.0	881.5	-887.7	0.00	0.00	0.00	0.00	N-19-9-16 TGT
5,968.2	20.94	314.80	5,675.0	1,178.1	-1,186.3	0.00	0.00	0.00	0.00	

RECEIVED: August 05, 2013

NEWFIELD

Payzone Directional

Planning Report

Database:	EDM 2003.21 Single User Db	**Local Co-ordinate Reference:**	Well N-19-9-16
Company:	NEWFIELD EXPLORATION	**TVD Reference:**	N-19-9-16 @ 6211.0ft (Original Well Elev)
Project:	USGS Myton SW (UT)	**MD Reference:**	N-19-9-16 @ 6211.0ft (Original Well Elev)
Site:	SECTION 19 T9S, R16E	**North Reference:**	True
Well:	N-19-9-16	**Survey Calculation Method:**	Minimum Curvature
Wellbore:	Wellbore #1		
Design:	Design #1		

Planned Survey

Measured Depth (ft)	Inclination (°)	Azimuth (°)	Vertical Depth (ft)	+N/-S (ft)	+E/-W (ft)	Vertical Section (ft)	Dogleg Rate (°/100ft)	Build Rate (°/100ft)	Turn Rate (°/100ft)
0.0	0.00	0.00	0.0	0.0	0.0	0.0	0.00	0.00	0.00
100.0	0.00	0.00	100.0	0.0	0.0	0.0	0.00	0.00	0.00
200.0	0.00	0.00	200.0	0.0	0.0	0.0	0.00	0.00	0.00
300.0	0.00	0.00	300.0	0.0	0.0	0.0	0.00	0.00	0.00
400.0	0.00	0.00	400.0	0.0	0.0	0.0	0.00	0.00	0.00
500.0	0.00	0.00	500.0	0.0	0.0	0.0	0.00	0.00	0.00
600.0	0.00	0.00	600.0	0.0	0.0	0.0	0.00	0.00	0.00
700.0	1.50	314.80	700.0	0.9	-0.9	1.3	1.50	1.50	0.00
800.0	3.00	314.80	799.9	3.7	-3.7	5.2	1.50	1.50	0.00
900.0	4.50	314.80	899.7	8.3	-8.4	11.8	1.50	1.50	0.00
1,000.0	6.00	314.80	999.3	14.7	-14.8	20.9	1.50	1.50	0.00
1,100.0	7.50	314.80	1,098.6	23.0	-23.2	32.7	1.50	1.50	0.00
1,200.0	9.00	314.80	1,197.5	33.1	-33.4	47.0	1.50	1.50	0.00
1,300.0	10.50	314.80	1,296.1	45.1	-45.4	64.0	1.50	1.50	0.00
1,400.0	12.00	314.80	1,394.2	58.8	-59.2	83.5	1.50	1.50	0.00
1,500.0	13.50	314.80	1,491.7	74.4	-74.9	105.5	1.50	1.50	0.00
1,600.0	15.00	314.80	1,588.6	91.7	-92.4	130.2	1.50	1.50	0.00
1,700.0	16.50	314.80	1,684.9	110.8	-111.6	157.3	1.50	1.50	0.00
1,800.0	18.00	314.80	1,780.4	131.7	-132.7	186.9	1.50	1.50	0.00
1,900.0	19.50	314.80	1,875.0	154.4	-155.5	219.1	1.50	1.50	0.00
1,996.0	20.94	314.80	1,965.1	177.8	-179.0	252.3	1.50	1.50	0.00
2,000.0	20.94	314.80	1,968.9	178.8	-180.0	253.7	0.00	0.00	0.00
2,100.0	20.94	314.80	2,062.3	203.9	-205.4	289.4	0.00	0.00	0.00
2,200.0	20.94	314.80	2,155.7	229.1	-230.7	325.2	0.00	0.00	0.00
2,300.0	20.94	314.80	2,249.1	254.3	-256.1	360.9	0.00	0.00	0.00
2,400.0	20.94	314.80	2,342.4	279.5	-281.5	396.7	0.00	0.00	0.00
2,500.0	20.94	314.80	2,435.8	304.7	-306.8	432.4	0.00	0.00	0.00
2,600.0	20.94	314.80	2,529.2	329.9	-332.2	468.1	0.00	0.00	0.00
2,700.0	20.94	314.80	2,622.6	355.0	-357.5	503.9	0.00	0.00	0.00
2,800.0	20.94	314.80	2,716.0	380.2	-382.9	539.6	0.00	0.00	0.00
2,900.0	20.94	314.80	2,809.4	405.4	-408.3	575.4	0.00	0.00	0.00
3,000.0	20.94	314.80	2,902.8	430.6	-433.6	611.1	0.00	0.00	0.00
3,100.0	20.94	314.80	2,996.2	455.8	-459.0	646.8	0.00	0.00	0.00
3,200.0	20.94	314.80	3,089.6	481.0	-484.3	682.6	0.00	0.00	0.00
3,300.0	20.94	314.80	3,183.0	506.1	-509.7	718.3	0.00	0.00	0.00
3,400.0	20.94	314.80	3,276.4	531.3	-535.1	754.1	0.00	0.00	0.00
3,500.0	20.94	314.80	3,369.8	556.5	-560.4	789.8	0.00	0.00	0.00
3,600.0	20.94	314.80	3,463.2	581.7	-585.8	825.5	0.00	0.00	0.00
3,700.0	20.94	314.80	3,556.6	606.9	-611.1	861.3	0.00	0.00	0.00
3,800.0	20.94	314.80	3,650.0	632.1	-636.5	897.0	0.00	0.00	0.00
3,900.0	20.94	314.80	3,743.4	657.2	-661.9	932.7	0.00	0.00	0.00
4,000.0	20.94	314.80	3,836.8	682.4	-687.2	968.5	0.00	0.00	0.00
4,100.0	20.94	314.80	3,930.2	707.6	-712.6	1,004.2	0.00	0.00	0.00
4,200.0	20.94	314.80	4,023.6	732.8	-737.9	1,040.0	0.00	0.00	0.00
4,300.0	20.94	314.80	4,117.0	758.0	-763.3	1,075.7	0.00	0.00	0.00
4,400.0	20.94	314.80	4,210.4	783.2	-788.6	1,111.4	0.00	0.00	0.00
4,500.0	20.94	314.80	4,303.8	808.3	-814.0	1,147.2	0.00	0.00	0.00
4,600.0	20.94	314.80	4,397.1	833.5	-839.4	1,182.9	0.00	0.00	0.00
4,700.0	20.94	314.80	4,490.5	858.7	-864.7	1,218.7	0.00	0.00	0.00
4,790.4	20.94	314.80	4,575.0	881.5	-887.7	1,251.0	0.00	0.00	0.00
4,800.0	20.94	314.80	4,583.9	883.9	-890.1	1,254.4	0.00	0.00	0.00
4,900.0	20.94	314.80	4,677.3	909.1	-915.4	1,290.1	0.00	0.00	0.00
5,000.0	20.94	314.80	4,770.7	934.3	-940.8	1,325.9	0.00	0.00	0.00
5,100.0	20.94	314.80	4,864.1	959.4	-966.2	1,361.6	0.00	0.00	0.00

RECEIVED: August 05, 2013

NEWFIELD

Payzone Directional

Planning Report

Database:	EDM 2003.21 Single User Db	**Local Co-ordinate Reference:**	Well N-19-9-16
Company:	NEWFIELD EXPLORATION	**TVD Reference:**	N-19-9-16 @ 6211.0ft (Original Well Elev)
Project:	USGS Myton SW (UT)	**MD Reference:**	N-19-9-16 @ 6211.0ft (Original Well Elev)
Site:	SECTION 19 T9S, R16E	**North Reference:**	True
Well:	N-19-9-16	**Survey Calculation Method:**	Minimum Curvature
Wellbore:	Wellbore #1		
Design:	Design #1		

Planned Survey

Measured Depth (ft)	Inclination (°)	Azimuth (°)	Vertical Depth (ft)	+N/-S (ft)	+E/-W (ft)	Vertical Section (ft)	Dogleg Rate (°/100ft)	Build Rate (°/100ft)	Turn Rate (°/100ft)
5,200.0	20.94	314.80	4,957.5	984.6	-991.5	1,397.4	0.00	0.00	0.00
5,300.0	20.94	314.80	5,050.9	1,009.8	-1,016.9	1,433.1	0.00	0.00	0.00
5,400.0	20.94	314.80	5,144.3	1,035.0	-1,042.2	1,468.8	0.00	0.00	0.00
5,500.0	20.94	314.80	5,237.7	1,060.2	-1,067.6	1,504.6	0.00	0.00	0.00
5,600.0	20.94	314.80	5,331.1	1,085.4	-1,093.0	1,540.3	0.00	0.00	0.00
5,700.0	20.94	314.80	5,424.5	1,110.5	-1,118.3	1,576.1	0.00	0.00	0.00
5,800.0	20.94	314.80	5,517.9	1,135.7	-1,143.7	1,611.8	0.00	0.00	0.00
5,900.0	20.94	314.80	5,611.3	1,160.9	-1,169.0	1,647.5	0.00	0.00	0.00
5,968.2	20.94	314.80	5,675.0	1,178.1	-1,186.3	1,671.9	0.00	0.00	0.00

RECEIVED: August 05, 2013

API Well Number: 43013523570000

NEWFIELD

Project: USGS Myton SW (UT)
Site: SECTION 19 T9S, R16E
Well: N-19-9-16
Wellbore: Wellbore #1
Design: Design #1

Azimuths to True North
Magnetic North: 11.17°

Magnetic Field
Strength: 52092.4snT
Dip Angle: 65.71°
Date: 11/20/2012
Model: IGRF2010

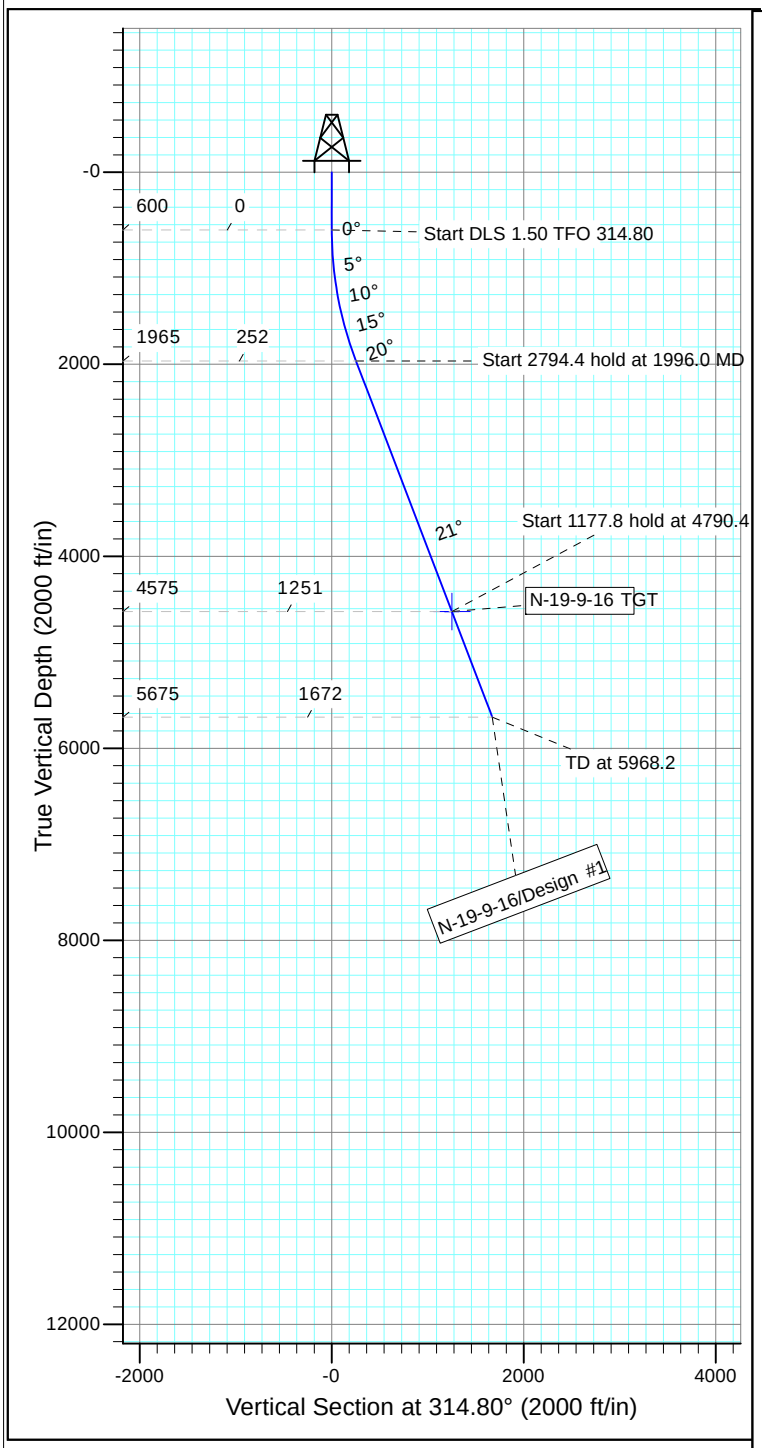

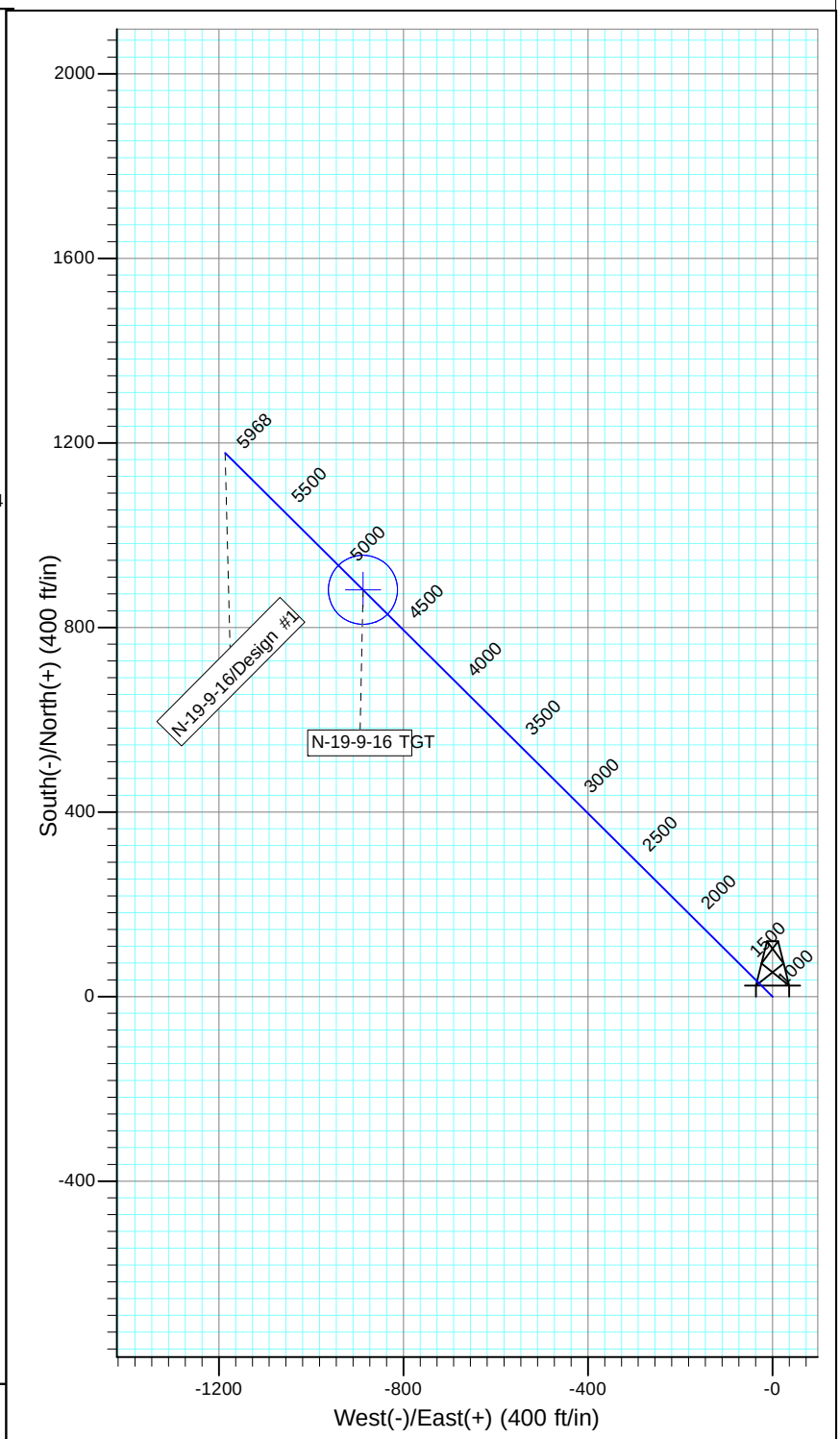

WELLBORE TARGET DETAILS

Name	TVD	+N/-S	+E/-W	Shape
N-19-9-16 TGT	4575.0	881.5	-887.7	Circle (Radius: 75.0)

SECTION DETAILS

Sec	MD	Inc	Azi	TVD	+N/-S	+E/-W	DLeg	TFace	VSec	Target
1	0.0	0.00	0.00	0.0	0.0	0.0	0.00	0.00	0.0	
2	600.0	0.00	0.00	600.0	0.0	0.0	0.00	0.00	0.0	
3	1996.0	20.94	314.80	1965.1	177.8	-179.0	1.50	314.80	252.3	
4	4790.4	20.94	314.80	4575.0	881.5	-887.7	0.00	0.00	1251.0	N-19-9-16 TGT
5	5968.2	20.94	314.80	5675.0	1178.1	-1186.3	0.00	0.00	1671.9	

PAYZONE

NEWFIELD PRODUCTION COMPANY
GMBU N-19-9-16
AT SURFACE: NE/SW SECTION 19, T9S R16E
DUCHESNE COUNTY, UTAH

ONSHORE ORDER NO. 1

MULTI-POINT SURFACE USE & OPERATIONS PLAN

1. EXISTING ROADS

See attached Topographic Map "A"

To reach Newfield Production Company well location site GMBU N-19-9-16 located in the NE 1/4 SW 1/4 Section 19, T9S, R16E, Duchesne County, Utah:

Proceed southwesterly out of Myton, Utah along Highway 40 – 1.4 miles ± to the junction of this highway and UT State Hwy 53; proceed in a southwesterly direction – 12.9 miles ± to it's junction with an existing road to the south; proceed in a southwesterly direction – 0.6 miles ± to it's junction with the beginning of the access road to the existing 11-19-9-16 well location.

The aforementioned dirt oil field service roads and other roads in the vicinity are constructed out of existing native materials that are prevalent to the existing area they are located in and range from clays to a sandy-clay shale material.

The roads for access during the drilling, completion and production phase will be maintained at the standards required by the State of Utah, or other controlling agencies. This maintenance will consist of some minor grader work for smoothing road surfaces and for snow removal. Any necessary fill material for repair will be purchase and hauled from private sources.

2. PLANNED ACCESS ROAD

There is no proposed access road for this location. The proposed well will be drilled directionaly off of the existing 11-19-9-16 well pad. See attached **Topographic Map "B"**.

There will be **no** culverts required along this access road. There will be barrow ditches and turnouts as needed along this road.

There are no fences encountered along this proposed road. There will be no new gates or cattle guards required.

All construction material for this access road will be borrowed material accumulated during construction of the access road.

3. LOCATION OF EXISTING WELLS

Refer to Exhibit "B".

4. LOCATION OF EXISTING AND/OR PROPOSED FACILITIES

There are no existing facilities that will be used by this well.

It is anticipated that this well will be a producing oil well.

RECEIVED: August 05, 2013

Upon construction of a tank battery, the well pad will be surrounded by a dike of sufficient capacity to contain at minimum 110% of the largest tank volume within the facility battery.

Tank batteries will be built to State specifications.

All permanent (on site for six (6) months or longer) structures, constructed or installed (including pumping units), will be painted a flat, non-reflective, earth tone color to match one of the standard environmental colors, as determined by the Rocky Mountain Five State Interagency Committee. All facilities will be painted within six months of installation.

5. LOCATION AND TYPE OF WATER SUPPLY

Newfield Production will transport water by truck from nearest water source as determined by a Newfield representative for the purpose of drilling the above mentioned well. The available water sources are as follows:

Johnson Water District
Water Right : 43-7478

Maurice Harvey Pond
Water Right: 47-1358

Neil Moon Pond
Water Right: 43-11787

Newfield Collector Well
Water Right: 47-1817 (A30414DVA, contracted with the Duchesne County Conservancy District).

There will be no water well drilled at this site.

6. SOURCE OF CONSTRUCTION MATERIALS

All construction material for this location shall be borrowed material accumulated during construction of the location site and access road.

A mineral material application is not required for this location.

7. METHODS FOR HANDLING WASTE DISPOSAL

A small reserve pit (90’ x 40’ x 8’ deep, or less) will be constructed from native soil and clay materials. The reserve pit will receive the processed drill cutting (wet sand, shale & rock) removed from the wellbore. Any drilling fluids, which do accumulate in the pit as a result of shale-shaker carryover, cleaning of the sand trap, etc., will be promptly reclaimed. All drilling fluids will be fresh water based, typically containing Total Dissolved Solids of less than 3000 PPM. No potassium chloride, chromates, trash, debris, nor any other substance deemed hazardous will be placed in this pit. Therefore, it is proposed that no synthetic liner be required in the reserve pit. However, if upon constructing the pit there is insufficient fine clay and silt present, a liner will be used for the purpose of reducing water loss through percolation.

Newfield requests approval that a flare pit not be constructed or utilized on this location.

A portable toilet will be provided for human waste.

A trash basket will be provided for garbage (trash) and hauled away to an approved disposal site at the completion of the drilling activities.

8. ANCILLARY FACILITIES

RECEIVED: August 05, 2013

There are no ancillary facilities planned for at the present time and none foreseen in the near future.

9. ***WELL SITE LAYOUT***

See attached Location Layout Sheet.

Fencing Requirements

a) All pits will be fenced or have panels installed consistent with the following minimum standards:

1. The wire shall be no more than two (2) inches above the ground. If barbed wire is utilized it will be installed three (3) inches above the net wire. Total height of the fence shall be at least forty-two (42) inches.

2. Corner posts shall be centered and/or braced in such a manner to keep tight and upright at all times

3. Standard steel, wood or pipe posts shall be used between the corner braces. Maximum distance between any two posts shall be no greater than sixteen (16) feet.

The reserve pit fencing will be on three (3) sides during drilling operations and on the fourth side when the rig moves off location. Pits will be fenced and maintained until cleanup.

Existing fences to be crossed by the access road will be braced and tied off before cutting so as to prevent slacking in the wire. The opening shall be closed temporarily as necessary during construction to prevent the escape of livestock, and upon completion of construction the fence shall be repaired to BLM specifications.

10. **PLANS FOR RESTORATION OF SURFACE**:

a) Producing Location

Immediately upon well completion, the location and surrounding area will be cleared of all unused tubing, equipment, debris, material, trash and junk not required for production.

The reserve pit and that portion of the location not needed for production facilities/operations will be recontoured to the approximated natural contours. Weather permitting, the reserve pit will be reclaimed within one hundred twenty (120) days from the date of well completion. Before any dirt work takes place, the reserve pit must have all fluids and hydrocarbons removed.

b) Dry Hole Abandoned Location

At such time as the well is plugged and abandoned, the operator shall submit a subsequent report of abandonment and the State of Utah will attach the appropriate surface rehabilitation conditions of approval.

11. ***SURFACE OWNERSHIP*** – Bureau of Land Management.

12. ***OTHER ADDITIONAL INFORMATION***

The Archaeological Resource Survey and Paleontological Resource Survey for this area are attached. MOAC Report # 13-167 7/10/13, prepared by Montgomery Archaeological Consultants. . Paleontological Resource Survey prepared by, SWCA Environmental Consultants, Report No. UT13-14273-70, May 2013. See attached report cover pages, Exhibit “D”.

RECEIVED: August 05, 2013

Water Disposal
After first production, if the production water meets quality guidelines, it will be transported to the Ashley, Monument Butte, Jonah, South Wells Draw and Beluga water injection facilities by company or contract trucks. Subsequently, the produced water is injected into approved Class II wells to enhance Newfield's secondary recovery project. Water not meeting quality criteria, will be disposed at Newfield's Pariette #4 disposal well (Sec. 7, T9S R19E), Federally approved surface disposal facilities or at a State of Utah approved surface disposal facilities.

Additional Surface Stipulations
All lease and/or unit operations will be conducted in such a manner that full compliance is made with all applicable laws and regulations, Onshore Oil and Gas Orders, the approved plan of operations and any applicable Notice to Lessees. A copy of these conditions will be furnished to the field representative to ensure compliance.

Hazardous Material Declaration
Newfield Production Company guarantees that during the drilling and completion of the GMBU N-19-9-16, Newfield will not use, produce, store, transport or dispose 10,000# annually of any of the hazardous chemicals contained in the Environmental Protection Agency's consolidated list of chemicals subject to reporting under Title III Superfund Amendments and Reauthorization Act (SARA) of 1986. Newfield also guarantees that during the drilling and completion of the GMBU N-19-9-16, Newfield will use, produce, store, transport or dispose less than the threshold planning quantity (T.P.Q.) of any extremely hazardous substances as defined in 40 CFR 355.

A complete copy of the approved APD, if applicable, shall be on location during the construction of the location and drilling activities.

Newfield Production Company or a contractor employed by Newfield Production shall contact the State office at (801) 722-3417, 48 hours prior to construction activities.

13. **LESSEE'S OR OPERATOR'S REPRENSENTATIVE AND CERTIFICATION:**

Representative

Name: Corie Miller
Address: Newfield Production Company
Route 3, Box 3630
Myton, UT 84052
Telephone: (435) 646-3721

Certification
Please be advised that NEWFIELD PRODUCTION COMPANY is considered to be the operator of well #N-19-9-16, Section 19, Township 9S, Range 16E: Lease UTU-74391 Duchesne County, Utah: and is responsible under the terms and conditions of the lease for the operations conducted upon the leased lands. Bond coverage is provided by, Federal Bond #WYB000493.

I hereby certify that the proposed drill site and access route have been inspected, and I am familiar with the conditions which currently exist; that the statements made in this plan are true and correct to the best of my knowledge; and that the work associated with the operations proposed here will be performed by Newfield Production Company and its contractors and subcontractors in conformity with this plan and the terms and conditions under which it is approved. This statement is subject to the provisions of the 18 U.S.C. 1001 for the filing of a false statement.

hcalder@newfield.com
Digitally signed by: hcalder@newfield.com
DN: CN = hcalder@newfield.com
Date: 2013.08.05 08:34:29 -06'00'
Reason: This document is ready for review

8/5/13
Date

Heather Calder
Production Technician
Newfield Production Company

RECEIVED: August 05, 2013

Typical 2M BOP stack configuration

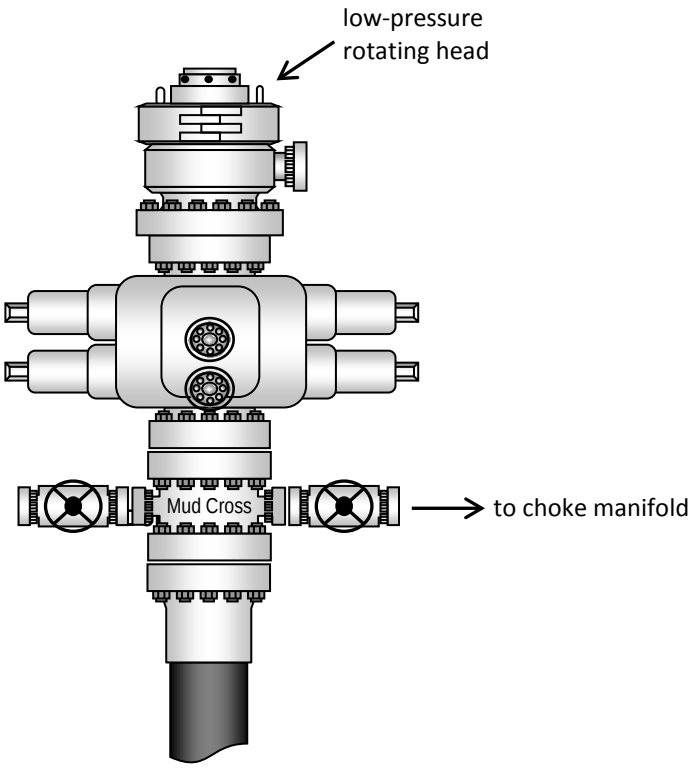

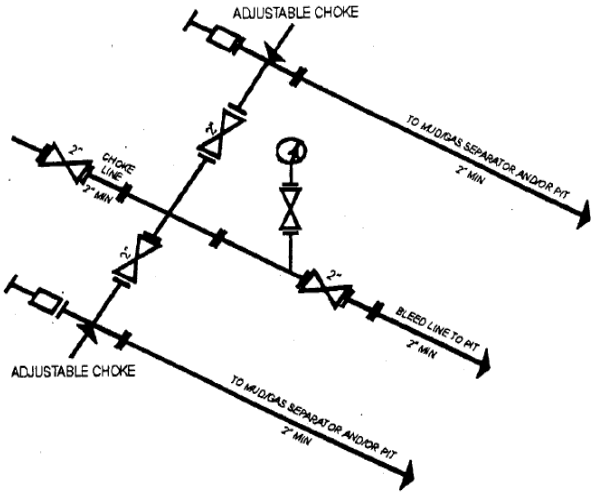

2M CHOKE MANIFOLD EQUIPMENT - CONFIGURATION OF CHOKES MAY VARY

RECEIVED: August 05, 2013

NEWFIELD EXPLORATION COMPANY

WELL PAD INTERFERENCE PLAT

11-19-9-16 (Existing Well)
N-19-9-16 (Proposed Well)
M-19-9-16 (Proposed Well)

Pad Location: NESW Section 19, T9S, R16E, S.L.B.&M.

1/4 Section Line

N

TOP HOLE FOOTAGES

N-19-9-16
1788' FSL & 2207' FWL

M-19-9-16
1794' FSL & 2227' FWL

CENTER OF PATTERN FOOTAGES

N-19-9-16
2680' FSL & 1331' FWL

M-19-9-16
2620' FSL & 2628' FEL

BOTTOM HOLE FOOTAGES

N-19-9-16
2313' FNL & 1036' FWL

M-19-9-16
2425' FNL & 2531' FEL

Note:
Bearings are based on GPS Observations.

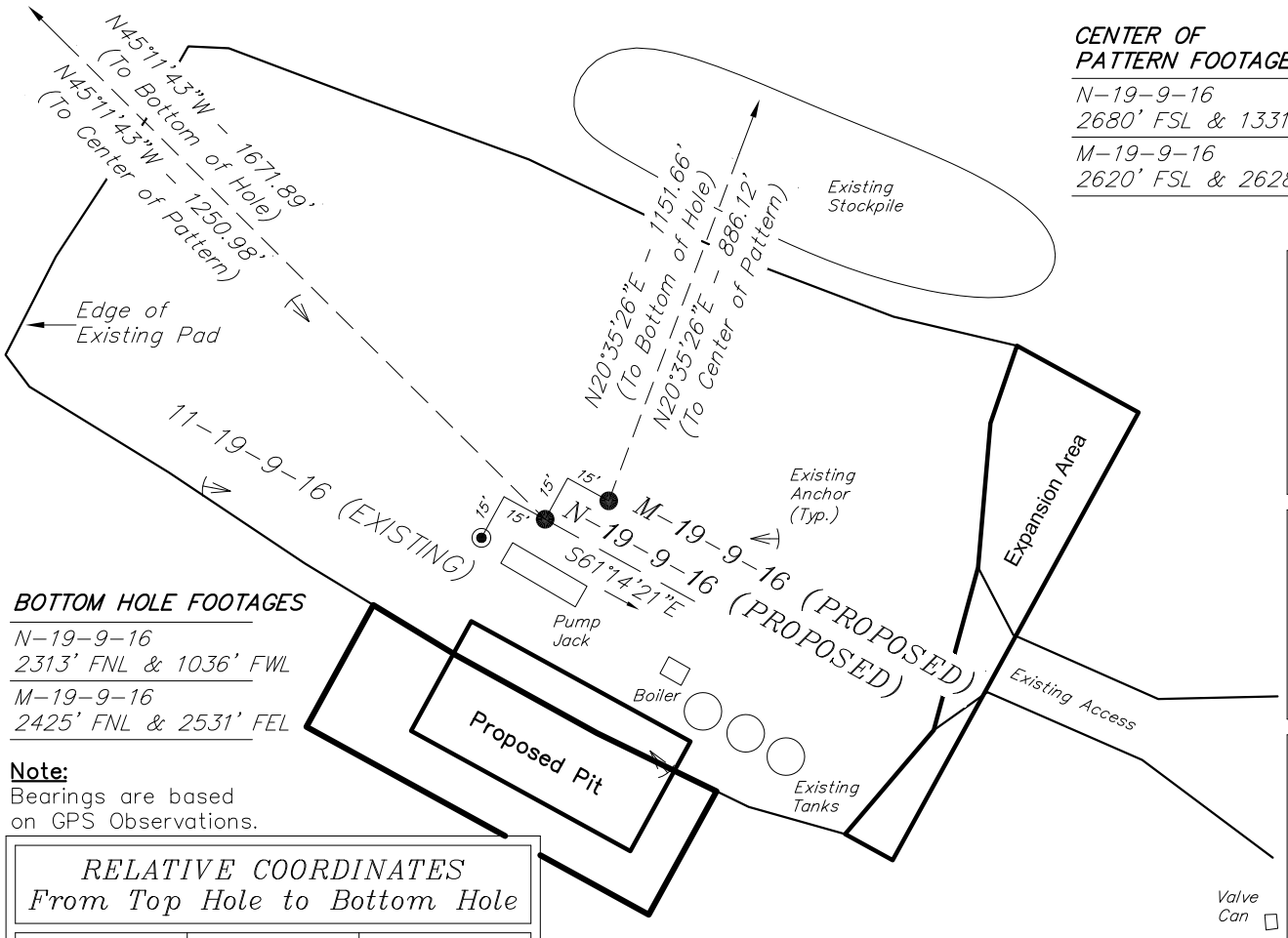

RELATIVE COORDINATES From Top Hole to C.O.P.

WELL	NORTH	EAST
N-19-9-16	882'	-888'
M-19-9-16	830'	312'

LATITUDE & LONGITUDE Surface position of Wells (NAD 83)

WELL	LATITUDE	LONGITUDE
11-19-9-16	40° 00' 50.53"	110° 09' 47.90"
N-19-9-16	40° 00' 50.58"	110° 09' 47.64"
M-19-9-16	40° 00' 50.64"	110° 09' 47.38"

LATITUDE & LONGITUDE Center of Pattern (NAD 83)

WELL	LATITUDE	LONGITUDE
N-19-9-16	40° 00' 59.42"	110° 09' 58.87"
M-19-9-16	40° 00' 58.79"	110° 09' 43.21"

LATITUDE & LONGITUDE Bottom Hole Position (NAD 83)

WELL	LATITUDE	LONGITUDE
N-19-9-16	40° 01' 02.40"	110° 10' 02.65"
M-19-9-16	40° 01' 01.23"	110° 09' 41.96"

RELATIVE COORDINATES From Top Hole to Bottom Hole

WELL	NORTH	EAST
N-19-9-16	1,178'	-1,186'
M-19-9-16	1,078'	405'

SURVEYED BY:	S.H.	DATE SURVEYED:	11-27-12	VERSION:	V1
DRAWN BY:	V.H.	DATE DRAWN:	12-27-12		
SCALE:	1" = 60'	REVISED:			

Tri State Land Surveying, Inc.
(435) 781-2501
180 NORTH VERNAL AVE. VERNAL, UTAH 84078

RECEIVED: August 05, 2013

NEWFIELD EXPLORATION COMPANY

LOCATION LAYOUT

11-19-9-16 (Existing Well)
N-19-9-16 (Proposed Well)
M-19-9-16 (Proposed Well)

Pad Location: NESW Section 19, T9S, R16E, S.L.B.&M.

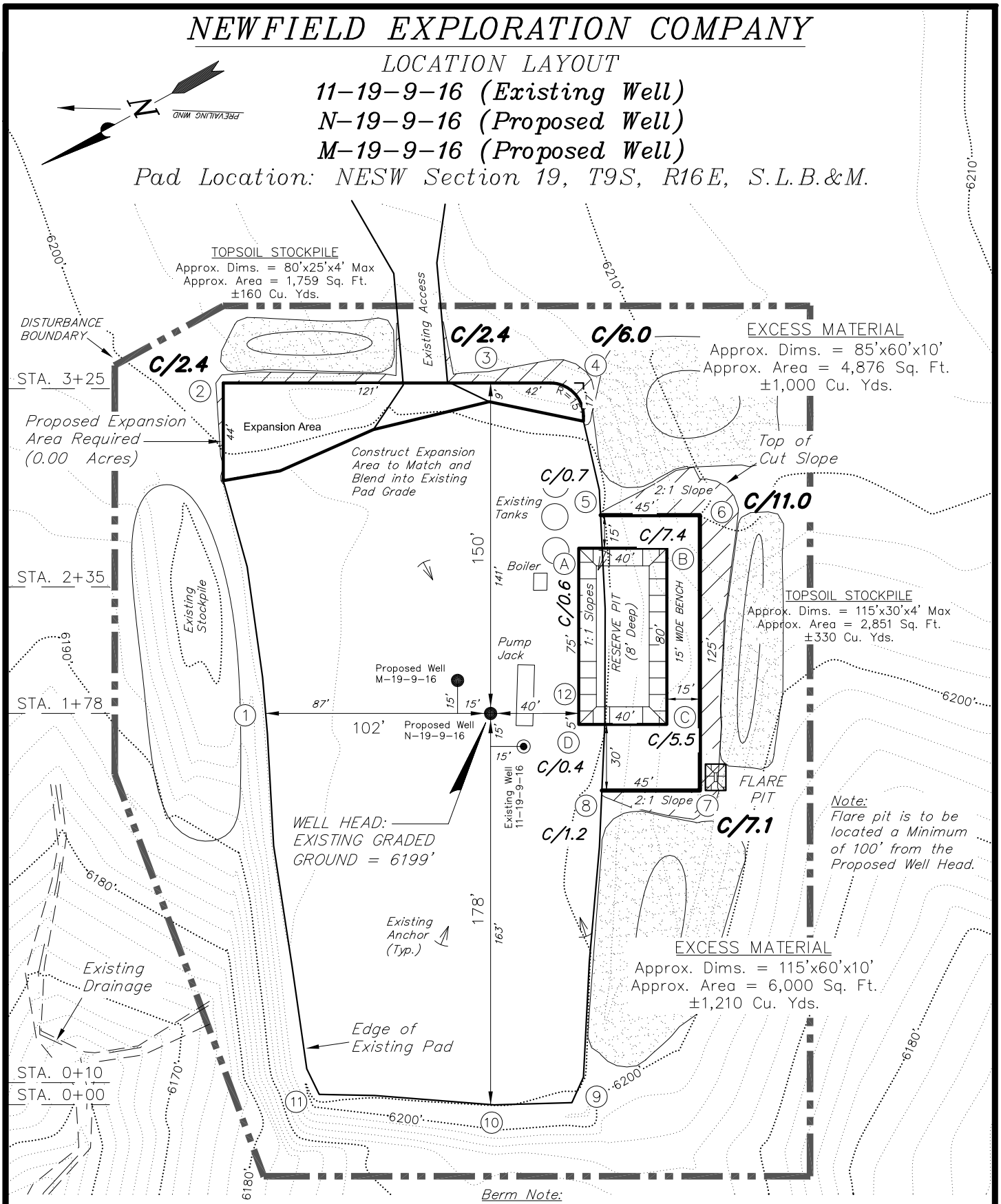

NOTE:
The topsoil & excess material areas are calculated as being mounds containing 2,700 cubic yards of dirt (a 10% fluff factor is included). The mound areas are calculated with push slopes of 1.5:1 & fall slopes of 1.5:1.

Berm Note:
Construct 2' High Berm around Perimeter of Pad, Except when Cut Exceeds 2'. Blend new Constructed Berm into Existing Pad Berm where Required.

Note:
Topsoil to be Stripped from all New Construction Areas and Proposed Stockpile Locations

SURVEYED BY: S.H.	DATE SURVEYED: 11-27-12	VERSION:	Tri State Land Surveying, Inc. (435) 781-2501
DRAWN BY: F.T.M.	DATE DRAWN: 12-27-12	V1	180 NORTH VERNAL AVE. VERNAL, UTAH 84078
SCALE: 1" = 60'	REVISED:		

RECEIVED: August 05, 2013

NEWFIELD EXPLORATION COMPANY

CROSS SECTIONS

11-19-9-16 (Existing Well)
N-19-9-16 (Proposed Well)
M-19-9-16 (Proposed Well)

Pad Location: NESW Section 19, T9S, R16E, S.L.B.&M.

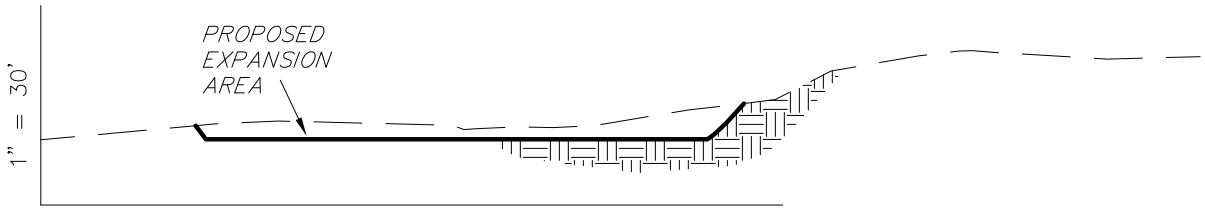

1" = 60'

STA. 3+25

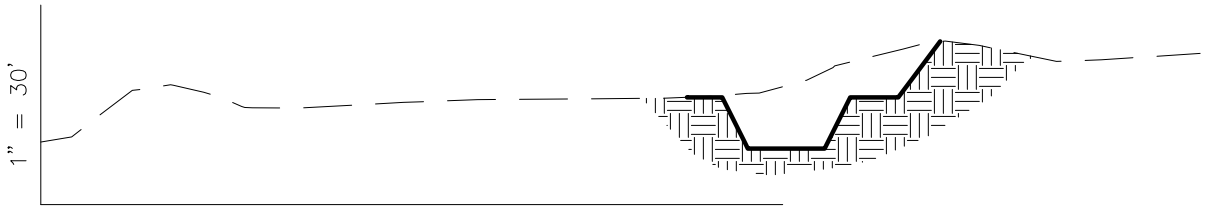

1" = 60'

STA. 2+35

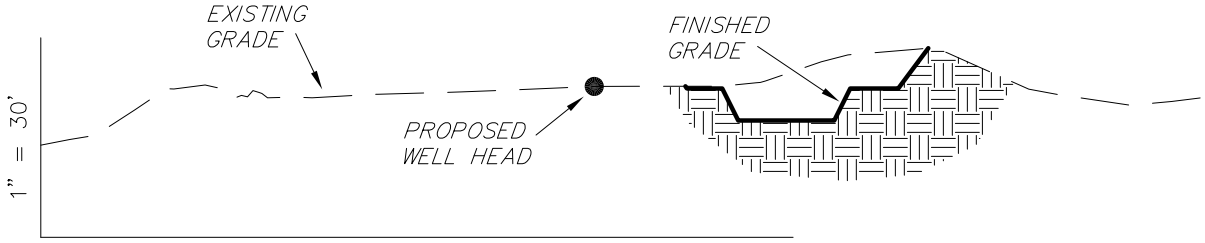

1" = 60'

STA. 1+78



1" = 60'

STA. 0+10

ESTIMATED EARTHWORK QUANTITIES
(No Shrink or swell adjustments have been used)
(Expressed in Cubic Yards)

ITEM	CUT	FILL	6" TOPSOIL	EXCESS
PAD	1,330	10	Topsoil is not included in Pad Cut	1,320
PIT	690	0		690
TOTALS	2,020	10	450	2,010

NOTE:
UNLESS OTHERWISE
NOTED ALL CUT/FILL
SLOPES ARE AT 1.5:1

SURVEYED BY: S.H.	DATE SURVEYED: 11-27-12	VERSION:	Tri State Land Surveying, Inc. (435) 781-2501
DRAWN BY: F.T.M.	DATE DRAWN: 12-27-12	V1	180 NORTH VERNAL AVE. VERNAL, UTAH 84078
SCALE: 1" = 60'	REVISED:		

RECEIVED: August 05, 2013

NEWFIELD EXPLORATION COMPANY

TYPICAL RIG LAYOUT

11-19-9-16 (Existing Well)
N-19-9-16 (Proposed Well)
M-19-9-16 (Proposed Well)

Pad Location: NESW Section 19, T9S, R16E, S.L.B.&M.

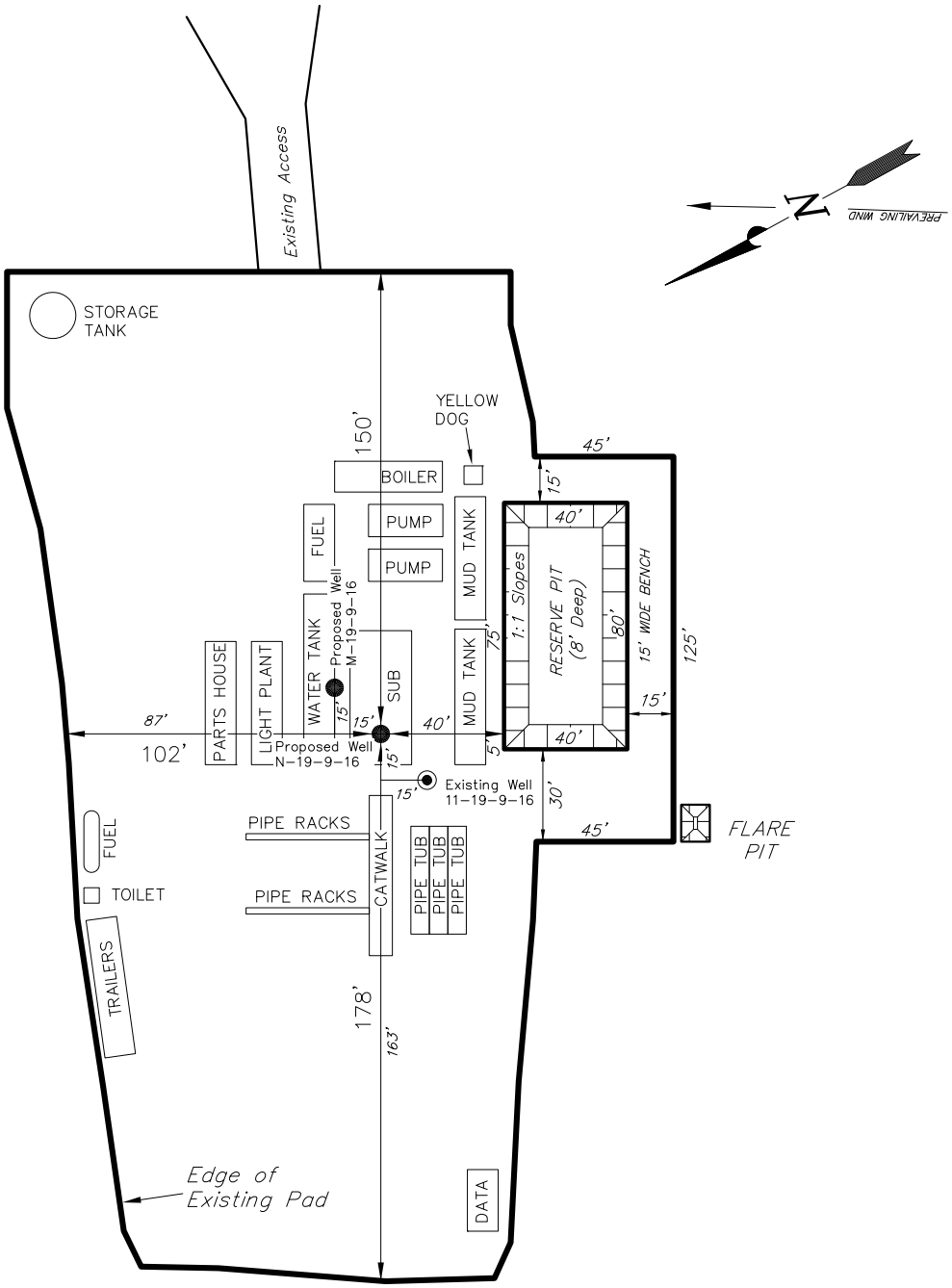

SURVEYED BY: S.H.	DATE SURVEYED: 11-27-12	VERSION:	Tri State Land Surveying, Inc. (435) 781-2501
DRAWN BY: F.T.M.	DATE DRAWN: 12-27-12	V1	180 NORTH VERNAL AVE. VERNAL, UTAH 84078
SCALE: 1" = 60'	REVISED:		

RECEIVED: August 05, 2013

API Well Number: 43013523570000

NEWFIELD EXPLORATION COMPANY

RECLAMATION LAYOUT

11-19-9-16 (Existing Well)
N-19-9-16 (Proposed Well)
M-19-9-16 (Proposed Well)

Pad Location: NESW Section 19, T9S, R16E, S.L.B.&M.

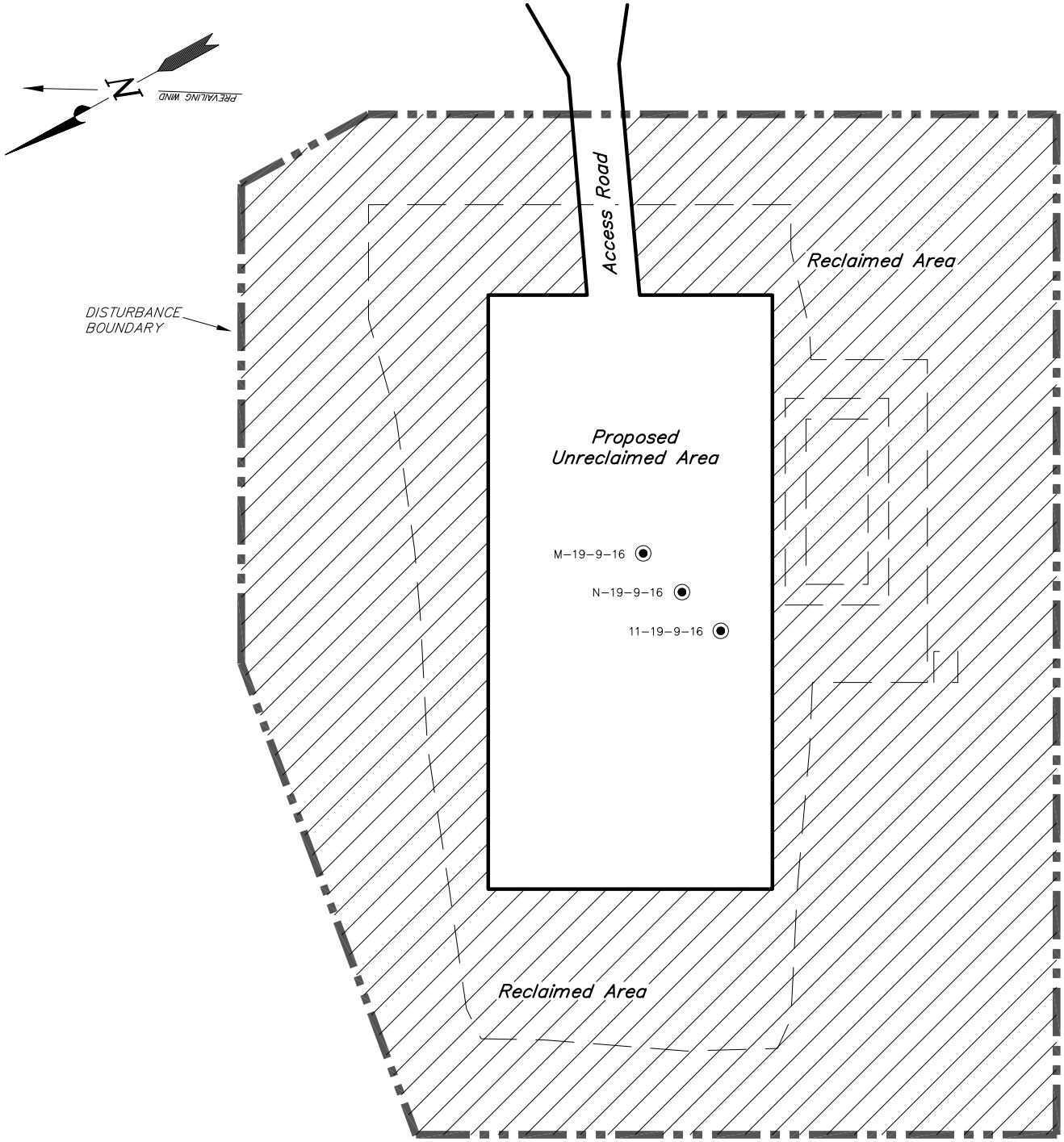

Notes:
1. Reclaimed Area to Include Seeding of Approved Vegetation and Sufficient Storm Water Management System.
2. Actual Equipment Layout and Reclaimed Pad Surface Area May Change due to Production Requirements or Site Conditions.

DISTURBED AREA:

TOTAL DISTURBED AREA = 2.71 ACRES
TOTAL RECLAIMED AREA = 2.10 ACRES
UNRECLAIMED AREA = 0.61 ACRES

SURVEYED BY: S.H.	DATE SURVEYED: 11-27-12	VERSION:	Tri State Land Surveying, Inc. (435) 781-2501
DRAWN BY: F.T.M.	DATE DRAWN: 12-27-12	V1	180 NORTH VERNAL AVE. VERNAL, UTAH 84078
SCALE: 1" = 60'	REVISED:		

RECEIVED: August 05, 2013

API Well Number: 43013523570000

NEWFIELD EXPLORATION COMPANY

PROPOSED SITE FACILITY DIAGRAM

11-19-9-16 (Existing Well) UTU-74391
N-19-9-16 (Proposed Well) UTU-74391
M-19-9-16 (Proposed Well) UTU-74391

Pad Location: NESW Section 19, T9S, R16E, S.L.B.&M.
Duchesne County, Utah

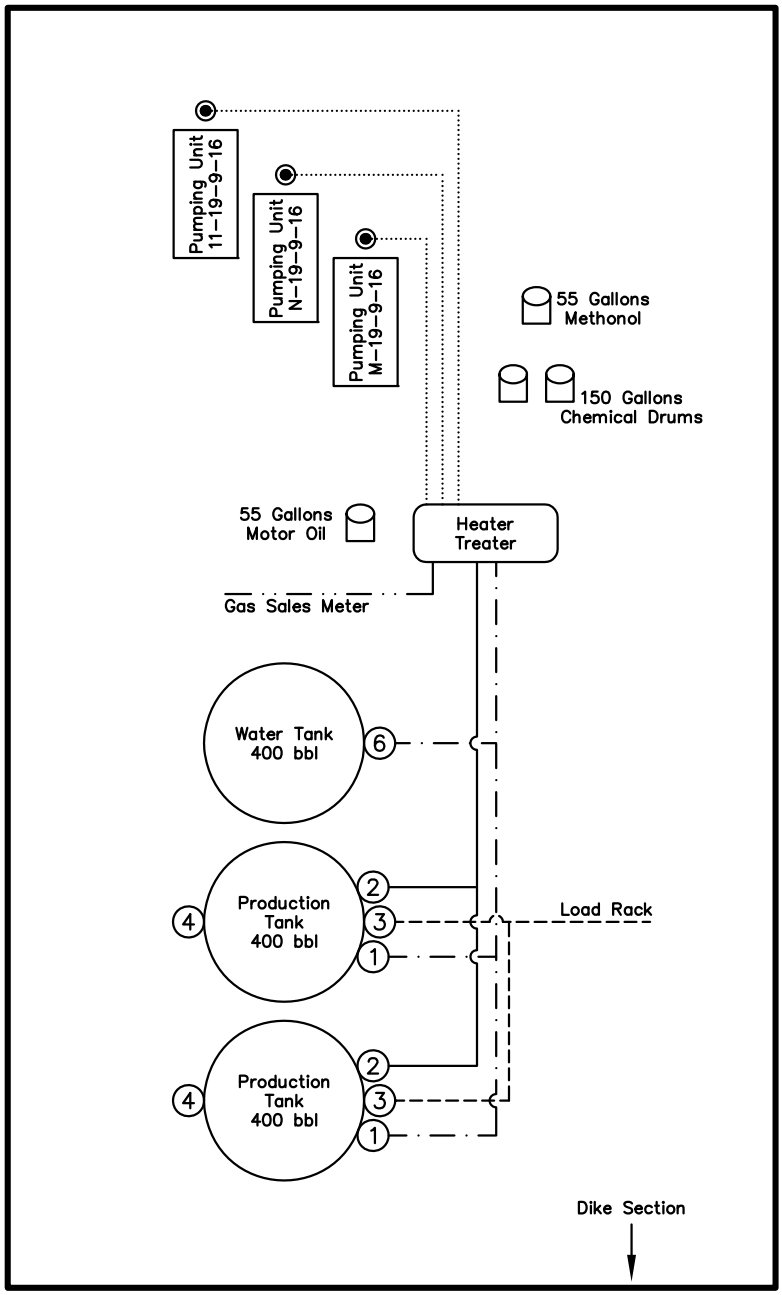

Legend

Emulsion Line	.....
Load Rack	- - - - - - - -
Water Line	— · — · —
Gas Sales	— · · — · · —
Oil Line	———

NOT TO SCALE

SURVEYED BY:	S.H.	DATE SURVEYED:	11-27-12	VERSION:	Tri State Land Surveying, Inc. (435) 781-2501
DRAWN BY:	F.T.M.	DATE DRAWN:	12-27-12	V1	180 NORTH VERNAL AVE. VERNAL, UTAH 84078
SCALE:	NONE	REVISED:			

RECEIVED: August 05, 2013

API Well Number: 43013523570000

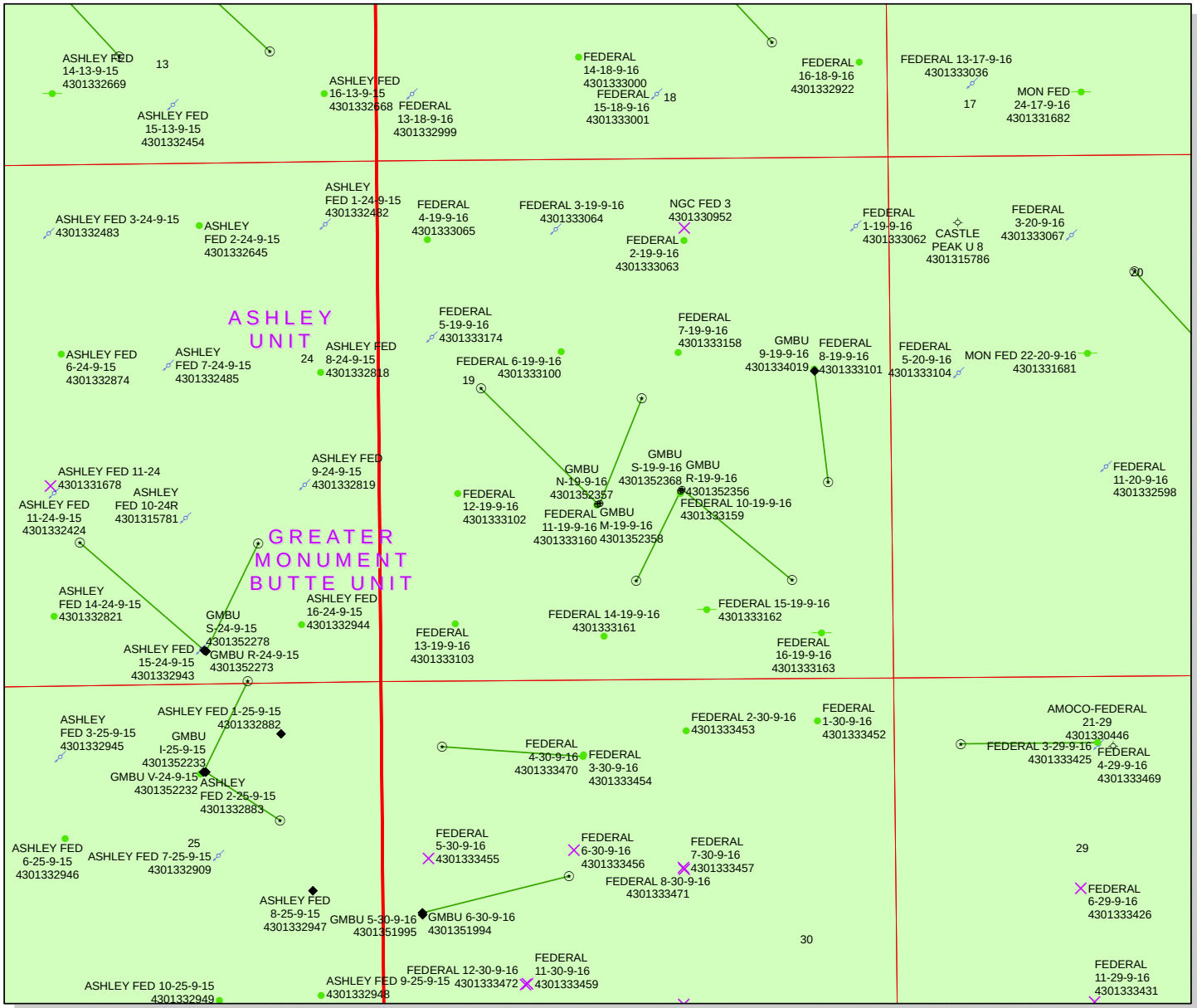

API Number: 4301352357

Well Name: GMBU N-19-9-16

Township T09.0S Range R16.0E Section 19

Meridian: SLBM

Operator: NEWFIELD PRODUCTION COMPANY

Map Prepared:
Map Produced by Diana Mason

Units

STATUS

- ACTIVE
- EXPLORATORY
- GAS STORAGE
- NF PP OIL
- NF SECONDARY
- PI OIL
- PP GAS
- PP GEOTHERML
- PP OIL
- SECONDARY
- TERMINATED

1,300 650 0 1,300 Feet

1:12,515

RECEIVED: August 07, 2013

API Well Number: 43013523570000

NEWFIELD

VIA ELECTRONIC DELIVERY

Newfield Exploration Company
1001 17th Street | Suite 2000
Denver, Colorado 80202
PH 303-893-0102 | FAX 303-893-0103

August 12, 2013

State of Utah, Division of Oil, Gas and Mining
ATTN: Diana Mason
P.O. Box 145801
Salt Lake City, UT 84114-5801

RE: Directional Drilling
GMBU N-19-9-16
Greater Monument Butte (Green River) Unit

Surface Hole: T9S-R16E Section 19: NESW (UTU-74391
1788' FSL 2207' FWL

At Target: T9S-R16E Section 19: Lot 2 (SWNW) (UTU-64379)
2313' FNL 1036' FWL

Duchesne County, Utah

Dear Ms. Mason:

Pursuant to the filing by Newfield Production Company (NPC) of an Application for Permit to Drill the above referenced well dated 8/6/2013, a copy of which is attached, and in accordance with Oil and Gas Conservation Rule R649-3-11, NPC hereby submits this letter as notice of our intention to directionally drill this well.

The surface hole and target locations of this well are both within the boundaries of the Greater Monument Butte Unit (UTU-87538X), of which Newfield certifies that it is the operator. Further, Newfield certifies that all lands within 460 feet of the entire directional well bore are within the Greater Monument Butte Unit.

NPC is permitting this well as a directional well in order to mitigate surface disturbance by utilizing pre-exiting roads and pipelines.

NPC hereby requests our application for permit to drill be granted pursuant to R649-3-11. If you have any questions or require further information, please contact the undersigned at 303-383-4121 or by email at lburget@newfield.com. Your consideration in this matter is greatly appreciated.

Sincerely,
Newfield Production Company

Leslie Burget

Leslie Burget
Land Associate

API Well Number: 43013523570000

Form 3160-3
(August 2007)

FORM APPROVED
OMB No. 1004-0136
Expires July 31, 2010

UNITED STATES
DEPARTMENT OF THE INTERIOR
BUREAU OF LAND MANAGEMENT

APPLICATION FOR PERMIT TO DRILL OR REENTER

5. Lease Serial No.
UTU74391

6. If Indian, Allottee or Tribe Name

1a. Type of Work: ☒ DRILL ☐ REENTER

7. If Unit or CA Agreement, Name and No.
GMBU

1b. Type of Well: ☒ Oil Well ☐ Gas Well ☐ Other ☒ Single Zone ☐ Multiple Zone

8. Lease Name and Well No.
GMBU N-19-9-16

2. Name of Operator
NEWFIELD EXPLORATION
Contact: HEATHER CALDER
E-Mail: hcalder@newfield.com

9. API Well No.

3a. Address
ROUTE 3 BOX 3630
MYTON, UT 84052

3b. Phone No. (include area code)
Ph: 435-646-4936
Fx: 435-646-4936

10. Field and Pool, or Exploratory
MONUMENT BUTTE

4. Location of Well *(Report location clearly and in accordance with any State requirements.*)*

At surface NESW 1788FSL 2207FWL

At proposed prod. zone SWNW 2313FNL 1036FWL

11. Sec., T., R., M., or Blk. and Survey or Area
Sec 19 T9S R16E Mer SLB

14. Distance in miles and direction from nearest town or post office*
15.1 MILES SOUTH OF MYTON, UT

12. County or Parish
DUCHESNE

13. State
UT

15. Distance from proposed location to nearest property or lease line, ft. (Also to nearest drig. unit line, if any)
1036'

16. No. of Acres in Lease
1902.30

17. Spacing Unit dedicated to this well
20.00

18. Distance from proposed location to nearest well, drilling, completed, applied for, on this lease, ft.
1187'

19. Proposed Depth
5968 MD
5675 TVD

20. BLM/BIA Bond No. on file
WYB000493

21. Elevations (Show whether DF, KB, RT, GL, etc.
6199 GL

22. Approximate date work will start
09/01/2013

23. Estimated duration
7 DAYS

24. Attachments

The following, completed in accordance with the requirements of Onshore Oil and Gas Order No. 1, shall be attached to this form:

1. Well plat certified by a registered surveyor.
2. A Drilling Plan.
3. A Surface Use Plan (if the location is on National Forest System Lands, the SUPO shall be filed with the appropriate Forest Service Office).
4. Bond to cover the operations unless covered by an existing bond on file (see Item 20 above).
5. Operator certification
6. Such other site specific information and/or plans as may be required by the authorized officer.

25. Signature
(Electronic Submission)

Name (Printed/Typed)
HEATHER CALDER Ph: 435-646-4936

Date
08/06/2013

Title
PRODUCTION TECHNICIAN

Approved by (Signature)

Name (Printed/Typed)

Date

Title

Office

Application approval does not warrant or certify the applicant holds legal or equitable title to those rights in the subject lease which would entitle the applicant to conduct operations thereon.
Conditions of approval, if any, are attached.

Title 18 U.S.C. Section 1001 and Title 43 U.S.C. Section 1212, make it a crime for any person knowingly and willfully to make to any department or agency of the United States any false, fictitious or fraudulent statements or representations as to any matter within its jurisdiction.

Additional Operator Remarks (see next page)

Electronic Submission #216190 verified by the BLM Well Information System
For NEWFIELD EXPLORATION, sent to the Vernal

**** OPERATOR-SUBMITTED ** OPERATOR-SUBMITTED ** OPERATOR-SUBMITTED ****

Additional Operator Remarks:

SURFACE HOLE LEASE:UTU74391
BOTTOM HOLE LEASE:UTU64379

API Well Number: 43013523570000

T9S, R16E, S.L.B.&M.

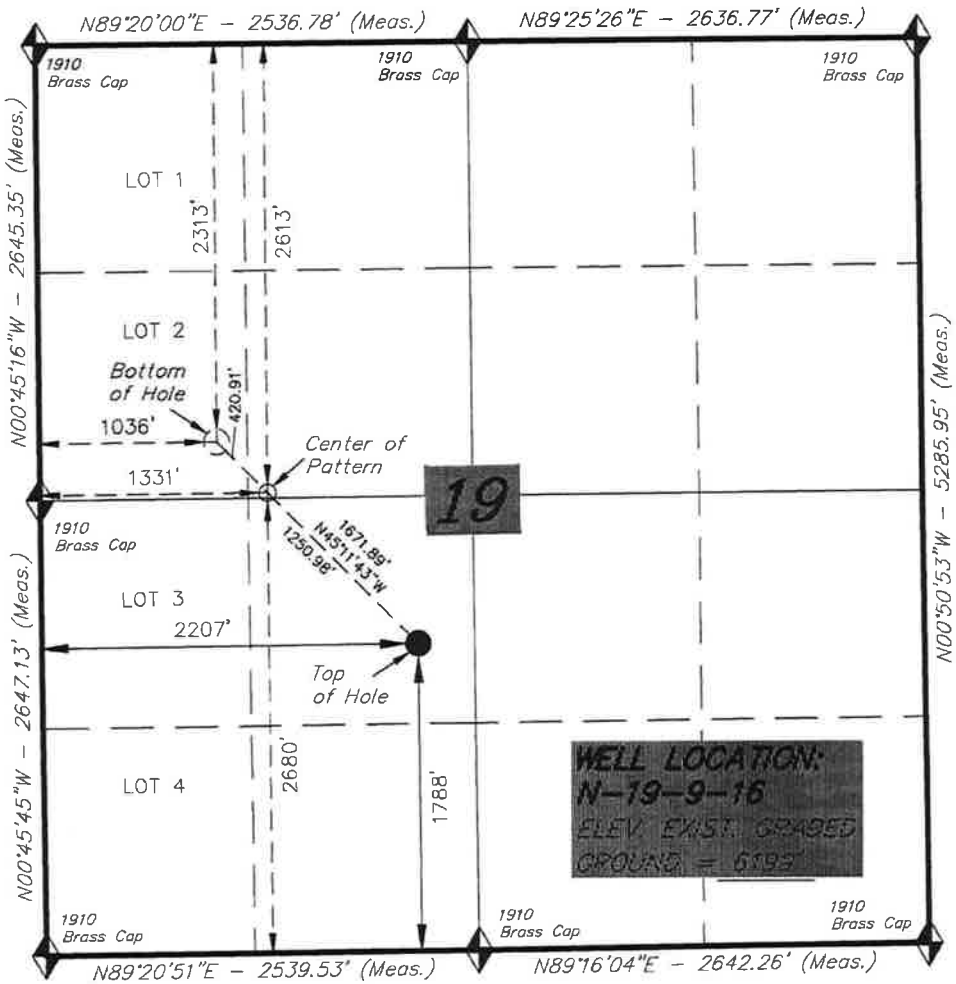

NEWFIELD EXPLORATION COMPANY

WELL LOCATION, N-19-9-16, LOCATED AS SHOWN IN THE NE 1/4 SW 1/4 OF SECTION 19, T9S, R16E, S.L.B.&M. DUCHESNE COUNTY, UTAH.

TARGET BOTTOM HOLE, N-19-9-16, LOCATED AS SHOWN IN THE SW 1/4 NW 1/4 (Lot 2) OF SECTION 19, T9S, R16E, S.L.B.&M. DUCHESNE COUNTY, UTAH.

1000' 500' 0' 1000'

BAR SCALE

N

NOTES:

1. *Well footages are measured at right angles to the Section Lines.*
2. *Bearings are based on Global Positioning Satellite observations.*

THIS IS TO CERTIFY THAT THE ABOVE PLAT WAS PREPARED FROM FIELD NOTES OF ACTUAL SURVEYS MADE BY ME OR UNDER MY SUPERVISION AND THAT THE SAME ARE TRUE AND CORRECT TO THE BEST OF MY KNOWLEDGE AND BELIEF.

REGISTERED LAND SURVEYOR
REG. NO. 189377
12-27-12
STACY W. STEWART
STATE OF UTAH

STACY W. STEWART
REGISTERED LAND SURVEYOR
REGISTRATION No. 189377
STATE OF UTAH

= SECTION CORNERS LOCATED

BASIS OF ELEV; Elevations are based on an N.G.S. OPUS Correction. LOCATION: LAT. 40°04'09.56" LONG. 110°00'43.28" (Tristate Aluminum Cap) Elev. 5281.57'

NAD 83 (SURFACE LOCATION)
LATITUDE = 40°00'50.58"
LONGITUDE = 110°09'47.64"
NAD 27 (SURFACE LOCATION)
LATITUDE = 40°00'50.72"
LONGITUDE = 110°09'45.09"

NAD 83 (CENTER OF PATTERN)	NAD 83 (BOTTOM HOLE LOCATION)
LATITUDE = 40°00'59.42"	LATITUDE = 40°01'02.40"
LONGITUDE = 110°09'58.87"	LONGITUDE = 110°10'02.65"
NAD 27 (CENTER OF PATTERN)	**NAD 27 (BOTTOM HOLE LOCATION)**
LATITUDE = 40°00'59.56"	LATITUDE = 40°01'02.53"
LONGITUDE = 110°09'56.33"	LONGITUDE = 110°10'00.11"

TRI STATE LAND SURVEYING & CONSULTING
180 NORTH VERNAL AVE. – VERNAL, UTAH 84078
(435) 781-2501

DATE SURVEYED: 11-27-12	SURVEYED BY: S.H.	VERSION:
DATE DRAWN: 12-27-12	DRAWN BY: V.H.	V1
REVISED:	SCALE: 1" = 1000'	

API Well Number: 43013523570000

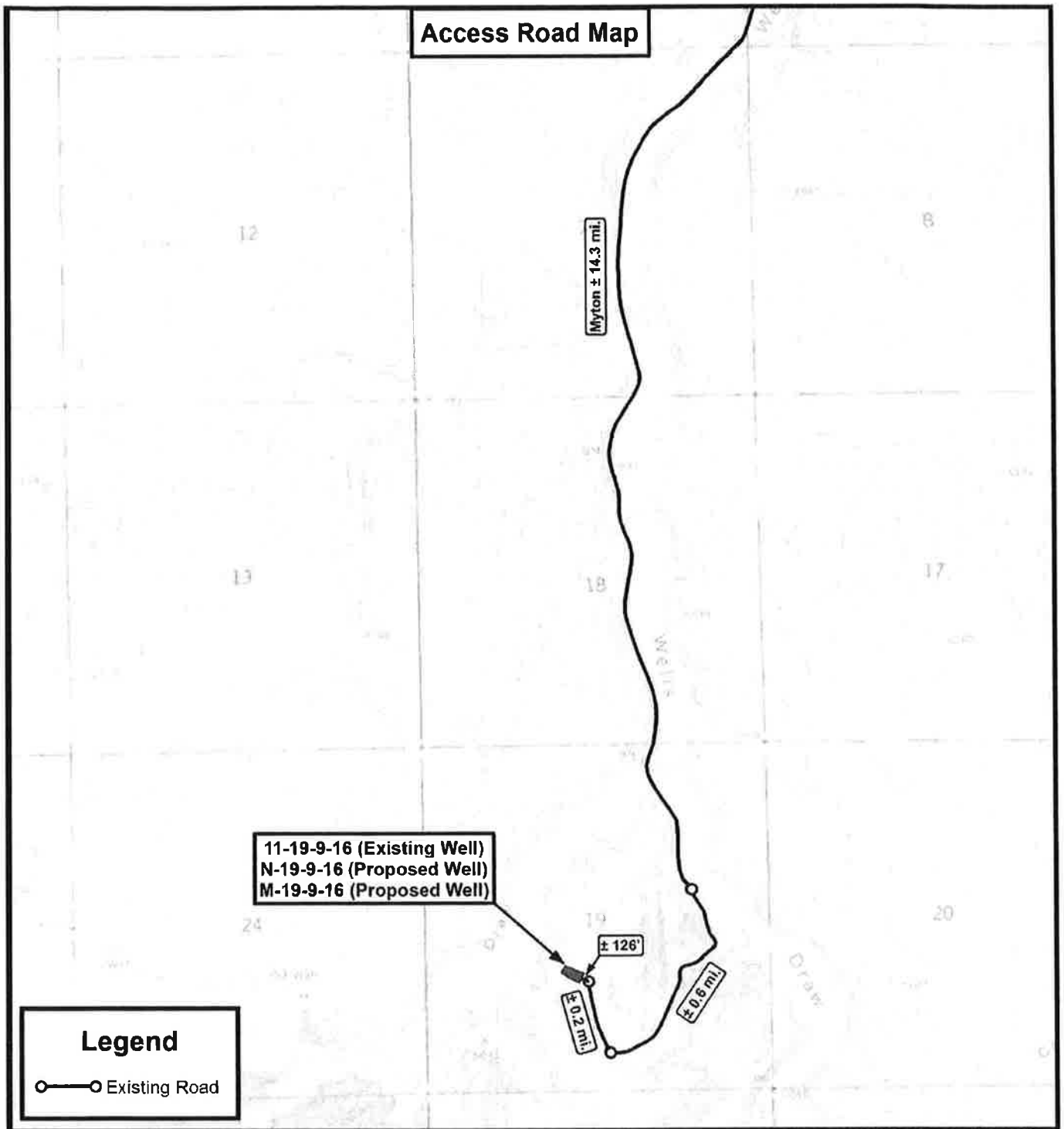

THE PARCEL INFORMATION SHOWN HAS NOT BEEN SURVEYED BY TRI-STATE LAND SURVEYING, INC. - TRI-STATE DOES NOT WARRANTY PROPERTY PARCEL DATA OR ANY ASSOCIATED INFORMATION. A PROPERTY SURVEY IS REQUIRED TO DETERMINE THE ACTUAL LOCATION OF PROPERTY LINES AND SHOW ACCURATE DISTANCES ACROSS PARCELS.

Tri State Land Surveying, Inc.
180 NORTH VERNAL AVE. VERNAL, UTAH 84078
P: (435) 781-2501
F: (435) 781-2518

N

NEWFIELD EXPLORATION COMPANY
11-19-9-16 (Existing Well)
N-19-9-16 (Proposed Well)
M-19-9-16 (Proposed Well)
SEC. 19, T9S, R16E, S.L.B.&M. Duchesne County, UT.

DRAWN BY: A.P.C.	REVISED:	VERSION:	TOPOGRAPHIC MAP
DATE: 12-28-2012		V1	SHEET B
SCALE: 1 " = 2,000 '			

United States Department of the Interior

BUREAU OF LAND MANAGEMENT

Utah State Office
440 West 200 South, Suite 500
Salt Lake City, UT 84101

IN REPLY REFER TO:
3160
(UT-922)

August 13, 2013

Memorandum

To: Assistant Field Office Manager Minerals, Vernal Field Office

From: Michael Coulthard, Petroleum Engineer

Subject: 2013 Plan of Development Greater Monument Butte Unit, Duchesne and Uintah Counties, Utah.

Pursuant to email between Diana Mason, Division of Oil, Gas and Mining, and Mickey Coulthard, Utah State Office, Bureau of Land Management, the following wells are planned for calendar year 2013 within the Greater Monument Butte Unit, Duchesne and Uintah Counties, Utah.

API #	WELL NAME	LOCATION
(Proposed PZ GREEN RIVER)		
43-013-52336	GMBU U-8-9-16	Sec 16 T09S R16E 0674 FNL 0836 FWL BHL Sec 08 T09S R16E 0273 FSL 0094 FEL
43-013-52356	GMBU R-19-9-16	Sec 19 T09S R16E 1913 FSL 2144 FEL BHL Sec 19 T09S R16E 1002 FSL 2599 FEL
43-013-52357	GMBU N-19-9-16	Sec 19 T09S R16E 1788 FSL 2207 FWL BHL Sec 19 T09S R16E 2313 FNL 1036 FWL
43-013-52358	GMBU M-19-9-16	Sec 19 T09S R16E 1794 FSL 2227 FWL BHL Sec 19 T09S R16E 2425 FNL 2531 FEL
43-013-52359	GMBU R-23-9-15	Sec 23 T09S R15E 1958 FSL 1928 FWL BHL Sec 23 T09S R15E 1129 FSL 2487 FEL
43-013-52360	GMBU M-23-9-15	Sec 23 T09S R15E 1977 FSL 1919 FWL BHL Sec 23 T09S R15E 2580 FNL 2465 FEL
43-013-52361	GMBU Q-22-9-15	Sec 22 T09S R15E 1879 FSL 1542 FWL BHL Sec 22 T09S R15E 0996 FSL 0904 FWL
43-013-52362	GMBU R-22-9-15	Sec 22 T09S R15E 1882 FSL 1563 FWL BHL Sec 22 T09S R15E 1123 FSL 2420 FEL
43-013-52363	GMBU R-13-9-15	Sec 13 T09S R15E 1773 FSL 2080 FWL BHL Sec 13 T09S R15E 1096 FSL 2592 FEL
43-013-52364	GMBU M-13-9-15	Sec 13 T09S R15E 1784 FSL 2061 FWL BHL Sec 13 T09S R15E 2540 FNL 2262 FEL

RECEIVED: August 13, 2013

API #	WELL NAME	LOCATION
(Proposed PZ GREEN RIVER)		
43-013-52365	GMBU S-13-9-15	Sec 13 T09S R15E 1933 FSL 1921 FEL
		BHL Sec 13 T09S R15E 1124 FSL 1068 FEL
43-013-52366	GMBU L-13-9-15	Sec 13 T09S R15E 1936 FSL 1942 FEL
		BHL Sec 13 T09S R15E 2501 FNL 0947 FEL
43-013-52367	GMBU Y-1-9-15	Sec 11 T09S R15E 0840 FNL 0483 FEL
		BHL Sec 01 T09S R15E 0275 FSL 0166 FWL
43-013-52368	GMBU S-19-9-16	Sec 19 T09S R16E 1929 FSL 2130 FEL
		BHL Sec 19 T09S R16E 1002 FSL 1025 FEL
43-047-53941	GMBU Q-26-8-17	Sec 26 T08S R17E 2222 FSL 2099 FWL
		BHL Sec 26 T08S R17E 1100 FSL 1094 FWL
43-047-53942	GMBU R-26-8-17	Sec 26 T08S R17E 2230 FSL 2119 FWL
		BHL Sec 26 T08S R17E 1096 FSL 2526 FEL

This office has no objection to permitting the wells at this time.

Michael Coulthard

Digitally signed by Michael Coulthard
DN: cn=Michael Coulthard, o=Bureau of Land Management, ou=Division of Minerals, email=mcoultha@blm.gov, c=US
Date: 2013.08.13 11:27:16 -06'00'

bcc: File - Greater Monument Butte Unit
Division of Oil Gas and Mining
Central Files
Agr. Sec. Chron
Fluid Chron

MCoulthard:mc:8-13-13

RECEIVED: August 13, 2013

WORKSHEET
APPLICATION FOR PERMIT TO DRILL

APD RECEIVED: 8/5/2013
API NO. ASSIGNED: 43013523570000
WELL NAME: GMBU N-19-9-16
OPERATOR: NEWFIELD PRODUCTION COMPANY (N2695)
PHONE NUMBER: 435 646-4936
CONTACT: Heather Calder

PROPOSED LOCATION: NESW 19 090S 160E
Permit Tech Review: ✔

SURFACE: 1788 FSL 2207 FWL
Engineering Review: ☐

BOTTOM: 2313 FNL 1036 FWL
Geology Review: ✔

COUNTY: DUCHESNE
LATITUDE: 40.01412
LONGITUDE: -110.16325
UTM SURF EASTINGS: 571410.00
NORTHINGS: 4429660.00
FIELD NAME: MONUMENT BUTTE
LEASE TYPE: 1 - Federal
LEASE NUMBER: UTU-74391
PROPOSED PRODUCING FORMATION(S): GREEN RIVER
SURFACE OWNER: 1 - Federal
COALBED METHANE: NO

RECEIVED AND/OR REVIEWED:

- ✔ **PLAT**
- ✔ **Bond:** FEDERAL - WYB000493
- ☐ **Potash**
- ☐ **Oil Shale 190-5**
- ☐ **Oil Shale 190-3**
- ☐ **Oil Shale 190-13**
- ✔ **Water Permit:** 437478
- ☐ **RDCC Review:**
- ☐ **Fee Surface Agreement**
- ☐ **Intent to Commingle**

Commingling Approved

LOCATION AND SITING:

- ☐ **R649-2-3.**

Unit: GMBU (GRRV)

- ☐ **R649-3-2. General**
- ☐ **R649-3-3. Exception**
- ✔ **Drilling Unit**

Board Cause No: Cause 213-11
Effective Date: 11/30/2009
Siting: Suspends General Siting

- ✔ **R649-3-11. Directional Drill**

Comments: Presite Completed

Stipulations:
4 - Federal Approval - dmason
15 - Directional - dmason
27 - Other - bhill

RECEIVED: August 15, 2013

GARY R. HERBERT
Governor

GREGORY S. BELL
Lieutenant Governor

State of Utah

DEPARTMENT OF NATURAL RESOURCES

MICHAEL R. STYLER
Executive Director

Division of Oil, Gas and Mining

JOHN R. BAZA
Division Director

Permit To Drill

****

Well Name: GMBU N-19-9-16
API Well Number: 43013523570000
Lease Number: UTU-74391
Surface Owner: FEDERAL
Approval Date: 8/15/2013

Issued to:
NEWFIELD PRODUCTION COMPANY , Rt 3 Box 3630 , Myton, UT 84052

Authority:
Pursuant to Utah Code Ann. 40-6-1 et seq., and Utah Administrative Code R649-3-1 et seq., the Utah Division of Oil, Gas and Mining issues conditions of approval, and permit to drill the listed well. This permit is issued in accordance with the requirements of Cause 213-11. The expected producing formation or pool is the GREEN RIVER Formation(s), completion into any other zones will require filing a Sundry Notice (Form 9). Completion and commingling of more than one pool will require approval in accordance with R649-3-22.

Duration:
This approval shall expire one year from the above date unless substantial and continuous operation is underway, or a request for extension is made prior to the expiration date

General:
Compliance with the requirements of Utah Admin. R. 649-1 et seq., the Oil and Gas Conservation General Rules, and the applicable terms and provisions of the approved Application for permit to drill.

Conditions of Approval:
State approval of this well does not supercede the required federal approval, which must be obtained prior to drilling.

In accordance with Utah Admin. R.649-3-11, Directional Drilling, the operator shall submit a complete angular deviation and directional survey report to the Division within 30 days following completion of the well.

Production casing cement shall be brought up to or above the top of the unitized interval for the Greater Monument Butte Unit (Cause No. 213-11).

Notification Requirements:
The operator is required to notify the Division of Oil, Gas and Mining of the following actions during drilling of this well:

- Within 24 hours following the spudding of the well - contact Carol Daniels at 801-538-5284

(please leave a voicemail message if not available)
OR
submit an electronic sundry notice (pre-registration required) via the Utah Oil & Gas website
at http://oilgas.ogm.utah.gov

Reporting Requirements:
All reports, forms and submittals as required by the Utah Oil and Gas Conservation General Rules will be promptly filed with the Division of Oil, Gas and Mining, including but not limited to:

- Entity Action Form (Form 6) - due within 5 days of spudding the well
- Monthly Status Report (Form 9) - due by 5th day of the following calendar month
- Requests to Change Plans (Form 9) - due prior to implementation
- Written Notice of Emergency Changes (Form 9) - due within 5 days
- Notice of Operations Suspension or Resumption (Form 9) - due prior to implementation
- Report of Water Encountered (Form 7) - due within 30 days after completion
- Well Completion Report (Form 8) - due within 30 days after completion or plugging

Approved By:

For John Rogers
Associate Director, Oil & Gas

Form 3160-3
(August 2007)

RECEIVED
AUG 09 2013
BLM Vernal UT

UNITED STATES
DEPARTMENT OF THE INTERIOR
BUREAU OF LAND MANAGEMENT

FORM APPROVED
OMB No. 1004-0136
Expires July 31, 2010

APPLICATION FOR PERMIT TO DRILL OR REENTER

5. Lease Serial No.
UTU74391

6. If Indian, Allottee or Tribe Name

1a. Type of Work: ☒ DRILL ☐ REENTER

7. If Unit or CA Agreement, Name and No.
UTU87538X

8. Lease Name and Well No.
GMBU N-19-9-16

1b. Type of Well: ☒ Oil Well ☐ Gas Well ☐ Other ☒ Single Zone ☐ Multiple Zone

2. Name of Operator
NEWFIELD EXPLORATION COMPANY
Contact: HEATHER CALDER
Email: hcalder@newfield.com

9. API Well No.
4301352357

3a. Address
ROUTE 3 BOX 3630
MYTON, UT 84052

3b. Phone No. (include area code)
Ph: 435-646-4936
Fx: 435-646-4936

10. Field and Pool, or Exploratory
MONUMENT BUTTE

4. Location of Well *(Report location clearly and in accordance with any State requirements.*)*

At surface NESW 1788FSL 2207FWL

At proposed prod. zone NESW 2313FNL 1036FWL

11. Sec., T., R., M., or Blk. and Survey or Area
Sec 19 T9S R16E Mer SLB

14. Distance in miles and direction from nearest town or post office*
15.1 MILES SOUTH OF MYTON, UT

12. County or Parish
DUCHESNE

13. State
UT

15. Distance from proposed location to nearest property or lease line, ft. (Also to nearest drig. unit line, if any)
1036'

16. No. of Acres in Lease
2139.50

17. Spacing Unit dedicated to this well
20.00

18. Distance from proposed location to nearest well, drilling, completed, applied for, on this lease, ft.
1187'

19. Proposed Depth
5968 MD
5675 TVD

20. BLM/BIA Bond No. on file
WYB000493

21. Elevations (Show whether DF, KB, RT, GL, etc.
6199 GL

22. Approximate date work will start
09/01/2013

23. Estimated duration
7 DAYS

RECEIVED
JAN 3 2014
DIV. OF OIL, GAS & MINING

24. Attachments

The following, completed in accordance with the requirements of Onshore Oil and Gas Order No. 1, shall be attached to this form:

1. Well plat certified by a registered surveyor.
2. A Drilling Plan.
3. A Surface Use Plan (if the location is on National Forest System Lands, the SUPO shall be filed with the appropriate Forest Service Office).
4. Bond to cover the operations unless covered by an existing bond on file (see Item 20 above).
5. Operator certification
6. Such other site specific information and/or plans as may be required by the authorized officer.

25. Signature
(Electronic Submission)

Name (Printed/Typed)
HEATHER CALDER Ph: 435-646-4936

Date
08/06/2013

Title
PRODUCTION TECHNICIAN

Approved by (Signature)

Name (Printed/Typed) Jerry Kenczka

Date DEC 23 2013

Title Assistant Field Manager
Lands & Mineral Resources

Office
VERNAL FIELD OFFICE

Application approval does not warrant or certify the applicant holds legal or equitable title to those rights in the subject lease which would entitle the applicant to conduct operations thereon.
Conditions of approval, if any, are attached.

CONDITIONS OF APPROVAL ATTACHED

Title 18 U.S.C. Section 1001 and Title 43 U.S.C. Section 1212, make it a crime for any person knowingly and willfully to make to any department or agency of the United States any false, fictitious or fraudulent statements or representations as to any matter within its jurisdiction.

Additional Operator Remarks (see next page)

Electronic Submission #216190 verified by the BLM Well Information System
For NEWFIELD EXPLORATION COMPANY, sent to the Vernal
Committed to AFMSS for processing by LESLIE BUHLER on 08/09/2013 (13LBB1282AE)

NOTICE OF APPROVAL

UDOGM

**** BLM REVISED ** BLM REVISED ** BLM REVISED ** BLM REVISED ** BLM REVISED ****

UNITED STATES DEPARTMENT OF THE INTERIOR
BUREAU OF LAND MANAGEMENT
VERNAL FIELD OFFICE
170 South 500 East VERNAL, UT 84078 (435) 781-4400

CONDITIONS OF APPROVAL FOR APPLICATION FOR PERMIT TO DRILL

Company:	**Newfield Production Company**	**Location:**	**NESW, Sec. 19, T9S, R16E**
Well No:	**GMBU N-19-9-16**	**Lease No:**	**UTU-74391**
API No:	**43-013-52357**	**Agreement:**	

OFFICE NUMBER: (435) 781-4400

OFFICE FAX NUMBER: (435) 781-3420

A COPY OF THESE CONDITIONS SHALL BE FURNISHED TO YOUR FIELD REPRESENTATIVE TO INSURE COMPLIANCE

All lease and/or unit operations are to be conducted in such a manner that full compliance is made with the applicable laws, regulations (43 CFR Part 3160), and this approved Application for Permit to Drill including Surface and Downhole Conditions of Approval. The operator is considered fully responsible for the actions of his subcontractors. A copy of the approved APD must be on location during construction, drilling, and completion operations. **This permit is approved for a two (2) year period, or until lease expiration, whichever occurs first. An additional extension, up to two (2) years, may be applied for by sundry notice prior to expiration.**

NOTIFICATION REQUIREMENTS

Location Construction (Notify Environmental Scientist)	-	Forty-Eight (48) hours prior to construction of location and access roads.
Location Completion (Notify Environmental Scientist)	-	Prior to moving on the drilling rig.
Spud Notice (Notify Petroleum Engineer)	-	Twenty-Four (24) hours prior to spudding the well.
Casing String & Cementing (Notify Supv. Petroleum Tech.)	-	Twenty-Four (24) hours prior to running casing and cementing all casing strings to: blm_ut_vn_opreport@blm.gov
BOP & Related Equipment Tests (Notify Supv. Petroleum Tech.)	-	Twenty-Four (24) hours prior to initiating pressure tests.
First Production Notice (Notify Petroleum Engineer)	-	Within Five (5) business days after new well begins or production resumes after well has been off production for more than ninety (90) days.

SURFACE USE PROGRAM
CONDITIONS OF APPROVAL (COAs)

- All new and replacement internal combustion gas field engines of less than or equal to 300 design-rated horsepower must not emit more than 2 gms of NO_x per horsepower-hour. This requirement does not apply to gas field engines of less than or equal to 40 design-rated horsepower.

- All and replacement internal combustion gas field engines of greater than 300 design rated horsepower must not emit more than 1.0 gms of NO_x per horsepower-hour.

- If there is an active Gilsonite mining operation within 2 miles of the well location, operator shall notify the Gilsonite operator at least 48 hours prior to any blasting during construction.

- If paleontological materials are uncovered during construction, the operator is to immediately stop work and contact the Authorized Officer (AO). A determination will be made by the AO as to what mitigation may be necessary for the discovered paleontologic material before construction can continue.

STANDARD STIPULATIONS

Green River District Reclamation Guidelines

The Operator will comply with the requirements of the ***Green River District (GRD) Reclamation Guidelines*** formalized by Green River District Instructional Memo UTG000-2011-003 on March 28, 2011. Documentation of the compliance will be as follows:

- The operator shall submit a Sundry Notice (Form 3160-5) to the BLM Authorized Officer (AO) that designates the proposed site-specific monitoring and reference sites chosen for the location. A description of the proposed sites shall be included, as well as a map showing the locations of the proposed sites.

- The operator shall submit a Sundry Notice (Form 3160-5) to the BLM Authorized Officer (AO) 3 growing seasons after reclamation efforts have occurred evaluating the status of the reclaimed areas in order to determine whether the BLM standards set forth in the GRD Reclamation Guidelines have been met (30% or greater basal cover).

- Prior to beginning new surface disturbance, the operator shall submit a Sundry Notice (Form 3160-5) to the BLM Authorized Officer (AO) providing the results of the noxious weed inventory described in the GRD Reclamation Guidelines (2011). If weeds are found the report shall include 1) A GPS location recorded in North American Datum 1983; 2) species; 3) canopy cover or number of plants; 4) and size of infestation (estimate square feet or acres. Information shall be also documented in the reclamation report.

CONDITIONS OF APPROVAL

Wildlife

In accordance with the Record of Decision for the Castle Peak and Eightmile Flat Oil and Gas Expansion Project, Newfield Rocky Mountains Inc., the following COA's are required:

- WFM-1 On level or gently sloping ground (5 percent slope or less) Newfield will elevate surface pipelines (4 inches or greater in diameter) a minimum of 6 inches above the ground to allow passage of small animals beneath the pipe. This ground clearance will be achieved by placing the pipeline on blocks at intervals of 150 to 200 feet.

- WFM-4 Newfield will install noise reduction devices on all pump jacks to reduce intermittent noise to 45 dBA at 660 feet from the source.

COA's derived from mitigating measures in the EA:

If construction and drilling is anticipated during any of the following wildlife seasonal spatial restrictions, a BLM biologist or a qualified consulting firm biologist must conduct applicable surveys using an accepted protocol prior to any ground disturbing activities.

- The host well is located within crucial elk calving habitat. To minimize impacts construction and drilling is not allowed from May 15 – June 30. This restriction would not apply to maintenance and operation of existing facilities. This stipulation may be excepted if either the resource values change or the lessee/operator demonstrates to BLM's satisfaction that adverse impacts can be mitigated.

For protection of T&E Fish if drawing water from the Green River

- For areas of fresh water collection, an infiltration gallery will be constructed in a Service approved location. An infiltration gallery is basically a pit or trench dug within the floodplain to a depth below the water table. Water is drawn from the pit rather than from the river directly. If this is not possible, limit pumping within the river to off-channel locations that do not connect to the river during high spring flows.

- If water cannot be drawn using the measures above and the pump head will be located in the river channel where larval fish are known to occur, the following measures apply:
    - Avoid pumping from low-flow or no-flow areas as these habitats tend to concentrate larval fished
    - Avoid pumping to the greatest extent possible, during that period of the year when larval fish may be present (see previous bullet); and
    - Avoid pumping, to the greatest extent possible, during the midnight hours (10:00 p.m. to 2:00 a.m.) as larval drift studies indicate that this is a period of greatest daily activity. Dusk is the preferred pumping time, as larval drift abundance is lowest during this time.
    - Screen all pump intakes with 3/32-inch mesh material.

- Report any fish impinged on the intake screen to the FWS office (801.975.3330) and the:
  Utah Division of Wildlife Resources
  Northeastern Region
  152 East 100 North
  Vernal, UT 84078
  (435) 781-9453

Air Quality

- All internal combustion equipment will be kept in good working order.
- Water or other approved dust suppressants will be used at construction sites and along roads, as determined appropriate by the Authorized Officer. Dust suppressant such as magnesium chloride or fresh water may be used, as needed, during the drilling phase.
- Open burning of garbage or refuse will not occur at well sites or other facilities.
- Drill rigs will be equipped with Tier II or better diesel engines.
- Low bleed pneumatics will be installed on separator dump valves and other controllers.
- During completion, no venting will occur, and flaring will be limited as much as possible. Production equipment and gathering lines will be installed as soon as possible.
- Telemetry will be installed to remotely monitor and control production.
- When feasible, two or more rigs (including drilling and completion rigs) will not be run simultaneously within 200 meters of each other. If two or more rigs must be run simultaneously within 200 meters of each other, then effective public health buffer zones out to 200 meters (m) from the nearest emission source will be implemented. Examples of an effective public health protection buffer zone include the demarcation of a public access exclusion zone by signage at intervals of every 250 feet that is visible from a distance of 125 feet during daylight hours, and a physical buffer such as active surveillance to ensure the property is not accessible by the public during drilling operations. Alternatively, the proponent may demonstrate compliance with the 1-hour NO_2 National Ambient Air Quality Standards (NAAQS) with appropriate and accepted near-field modeling. As part of this demonstration, the proponent may propose alternative mitigation that could include but is not limited to natural gas–fired drill rigs, installation of NO_X controls, time/use restrictions, and/or drill rig spacing.
- Green completions will be used for all well completion activities where technically feasible.
- Employ enhanced VOC emission controls with 95% control efficiency on production equipment having a potential to emit greater than 5 tons per year.

DOWNHOLE PROGRAM
CONDITIONS OF APPROVAL (COAs)

SITE SPECIFIC DOWNHOLE COAs:

Site Specific Drilling Plan COA's:

- If applicable, Variances to OO2, section III.E shall be granted as requested regarding the air drilling program for the surface hole.
- Newfield Production Co. shall comply with all applicable requirements in the SOP (version: "Greater Monument Butte Green River Development Program", June 24, 2008).
- Cement for the production casing shall be brought 200 feet above the surface casing shoe.

All provisions outlined in Onshore Oil & Gas Order #2 Drilling Operations shall be strictly adhered to. The following items are emphasized:

DRILLING/COMPLETION/PRODUCING OPERATING STANDARDS

- The spud date and time shall be reported orally to Vernal Field Office within 24 hours of spudding.
- Notify Vernal Field Office Supervisory Petroleum Engineering Technician at least 24 hours in advance of casing cementing operations and BOPE & casing pressure tests.
- All requirements listed in Onshore Order #2 III. E. Special Drilling Operations are applicable for air drilling of surface hole.
- Blowout prevention equipment (BOPE) shall remain in use until the well is completed or abandoned. Closing unit controls shall remain unobstructed and readily accessible at all times. Choke manifolds shall be located outside of the rig substructure.
- All BOPE components shall be inspected daily and those inspections shall be recorded in the daily drilling report. Components shall be operated and tested as required by Onshore Oil & Gas Order No. 2 to insure good mechanical working order. All BOPE pressure tests shall be performed by a test pump with a chart recorder and **NOT** by the rig pumps. Test shall be reported in the driller's log.
- BOP drills shall be initially conducted by each drilling crew within 24 hours of drilling out from under the surface casing and weekly thereafter as specified in Onshore Oil & Gas Order No. 2.
- Casing pressure tests are required before drilling out from under all casing strings set and cemented in place.
- No aggressive/fresh hard-banded drill pipe shall be used within casing.
- **Cement baskets shall not be run on surface casing.**
- The operator must report all shows of water or water-bearing sands to the BLM. If flowing water is encountered it must be sampled, analyzed, and a copy of the analyses submitted to the BLM Vernal Field Office.

- The operator must report encounters of all non oil & gas mineral resources (such as Gilsonite, tar sands, oil shale, trona, etc.) to the Vernal Field Office, in writing, within 5 working days of each encounter. Each report shall include the well name/number, well location, date and depth (from KB or GL) of encounter, vertical footage of the encounter and, the name of the person making the report (along with a telephone number) should the BLM need to obtain additional information.

- A complete set of angular deviation and directional surveys of a directional well will be submitted to the Vernal BLM office engineer within 30 days of the completion of the well.

- While actively drilling, chronologic drilling progress reports shall be filed directly with the BLM, Vernal Field Office on a weekly basis in sundry, letter format or e-mail to the Petroleum Engineers until the well is completed.

- A cement bond log (CBL) will be run from the production casing shoe to the top of cement and shall be utilized to determine the bond quality for the production casing. Submit a field copy of the CBL to this office.

- **Please submit an electronic copy of all other logs run on this well by CD (compact disc). This submission will supersede the requirement for submittal of paper logs to the BLM.**

- There shall be no deviation from the proposed drilling, completion, and/or workover program as approved. Safe drilling and operating practices must be observed. Any changes in operation must have prior approval from the BLM Vernal Field Office.

OPERATING REQUIREMENT REMINDERS:

- All wells, whether drilling, producing, suspended, or abandoned, shall be identified in accordance with 43 CFR 3162.6. There shall be a sign or marker with the name of the operator, lease serial number, well number, and surveyed description of the well.

- For information regarding production reporting, contact the Office of Natural Resources Revenue (ONRR) at www.ONRR.gov.

- Should the well be successfully completed for production, the BLM Vernal Field office must be notified when it is placed in a producing status. Such notification will be by written communication and must be received in this office by not later than the fifth business day following the date on which the well is placed on production. The notification shall provide, as a minimum, the following informational items:

    - Operator name, address, and telephone number.

    - Well name and number.

    - Well location (¼¼, Sec., Twn, Rng, and P.M.).

    - Date well was placed in a producing status (date of first production for which royalty will be paid).

    - The nature of the well's production, (i.e., crude oil, or crude oil and casing head gas, or natural gas and entrained liquid hydrocarbons).

    - The Federal or Indian lease prefix and number on which the well is located; otherwise the non-Federal or non-Indian land category, i.e., State or private.

    - Unit agreement and/or participating area name and number, if applicable.

    - Communitization agreement number, if applicable.

- Any venting or flaring of gas shall be done in accordance with Notice to Lessees (NTL) 4A and needs prior approval from the BLM Vernal Field Office.

- All undesirable events (fires, accidents, blowouts, spills, discharges) as specified in NTL 3A will be reported to the BLM, Vernal Field Office. Major events, as defined in NTL3A, shall be reported verbally within 24 hours, followed by a written report within 15 days. "Other than Major Events" will be reported in writing within 15 days. "Minor Events" will be reported on the Monthly Report of Operations and Production.

- Whether the well is completed as a dry hole or as a producer, "Well Completion and Recompletion Report and Log" (BLM Form 3160-4) shall be submitted not later than 30 days after completion of the well or after completion of operations being performed, in accordance with 43 CFR 3162.4-1. Two copies of all logs run, core descriptions, and all other surveys or data obtained and compiled during the drilling, workover, and/or completion operations, shall be filed on BLM Form 3160-4. Submit with the well completion report a geologic report including, at a minimum, formation tops, and a summary and conclusions. Also include deviation surveys, sample descriptions, strip logs, core data, drill stem test data, and results of production tests if performed. Samples (cuttings, fluid,

and/or gas) shall be submitted only when requested by the BLM, Vernal Field Office.

- All off-lease storage, off-lease measurement, or commingling on-lease or off-lease, shall have prior written approval from the BLM Vernal Field Office.

- Oil and gas meters shall be calibrated in place prior to any deliveries. The BLM Vernal Field Office Petroleum Engineers will be provided with a date and time for the initial meter calibration and all future meter proving schedules. A copy of the meter calibration reports shall be submitted to the BLM Vernal Field Office. All measurement facilities will conform to the API standards for liquid hydrocarbons and the AGA standards for natural gas measurement. All measurement points shall be identified as the point of sale or allocation for royalty purposes.

- A schematic facilities diagram as required by Onshore Oil & Gas Order No. 3 shall be submitted to the BLM Vernal Field Office within 30 days of installation or first production, whichever occurs first. All site security regulations as specified in Onshore Oil & Gas Order No. 3 shall be adhered to. All product lines entering and leaving hydrocarbon storage tanks will be effectively sealed in accordance with Onshore Oil & Gas Order No. 3.

- Any additional construction, reconstruction, or alterations of facilities, including roads, gathering lines, batteries, etc., which will result in the disturbance of new ground, shall require the filing of a suitable plan and need prior approval of the BLM Vernal Field Office. Emergency approval may be obtained orally, but such approval does not waive the written report requirement.

- No location shall be constructed or moved, no well shall be plugged, and no drilling or workover equipment shall be removed from a well to be placed in a suspended status without prior approval of the BLM Vernal Field Office. If operations are to be suspended for more than 30 days, prior approval of the BLM Vernal Field Office shall be obtained and notification given before resumption of operations.

- Pursuant to Onshore Oil & Gas Order No. 7, this is authorization for pit disposal of water produced from this well for a period of 90 days from the date of initial production. A permanent disposal method must be approved by this office and in operation prior to the end of this 90-day period. In order to meet this deadline, an application for the proposed permanent disposal method shall be submitted along with any necessary water analyses, as soon as possible, but no later than 45 days after the date of first production. Any method of disposal which has not been approved prior to the end of the authorized 90-day period will be considered as an Incident of Noncompliance and will be grounds for issuing a shut-in order until an acceptable manner for disposing of said water is provided and approved by this office.

- Unless the plugging is to take place immediately upon receipt of oral approval, the Field Office Petroleum Engineers must be notified at least 24 hours in advance of the plugging of the well, in order that a representative may witness plugging operations. If a well is suspended or abandoned, all pits must be fenced immediately until they are backfilled. The "Subsequent Report of Abandonment" (Form BLM 3160-5) must be submitted within 30 days after the actual plugging of the well bore, showing location of plugs, amount of cement in each, and amount of casing left in hole, and the current status of the surface restoration.

FORM 9

STATE OF UTAH
DEPARTMENT OF NATURAL RESOURCES
DIVISION OF OIL, GAS, AND MINING

5.LEASE DESIGNATION AND SERIAL NUMBER: UTU-74391

SUNDRY NOTICES AND REPORTS ON WELLS

Do not use this form for proposals to drill new wells, significantly deepen existing wells below current bottom-hole depth, reenter plugged wells, or to drill horizontal laterals. Use APPLICATION FOR PERMIT TO DRILL form for such proposals.

6. IF INDIAN, ALLOTTEE OR TRIBE NAME:

7.UNIT or CA AGREEMENT NAME: GMBU (GRRV)

1. TYPE OF WELL Oil Well

8. WELL NAME and NUMBER: GMBU N-19-9-16

2. NAME OF OPERATOR: NEWFIELD PRODUCTION COMPANY

9. API NUMBER: 43013523570000

3. ADDRESS OF OPERATOR: Rt 3 Box 3630 , Myton, UT, 84052

PHONE NUMBER: 435 646-4825 Ext

9. FIELD and POOL or WILDCAT: MONUMENT BUTTE

4. LOCATION OF WELL
FOOTAGES AT SURFACE: 1788 FSL 2207 FWL
QTR/QTR, SECTION, TOWNSHIP, RANGE, MERIDIAN: Qtr/Qtr: NESW Section: 19 Township: 09.0S Range: 16.0E Meridian: S

COUNTY: DUCHESNE

STATE: UTAH

11. CHECK APPROPRIATE BOXES TO INDICATE NATURE OF NOTICE, REPORT, OR OTHER DATA

TYPE OF SUBMISSION

- ✓ NOTICE OF INTENT — Approximate date work will start: 8/15/2014
- ☐ SUBSEQUENT REPORT — Date of Work Completion:
- ☐ SPUD REPORT — Date of Spud:
- ☐ DRILLING REPORT — Report Date:

TYPE OF ACTION

☐ ACIDIZE	☐ ALTER CASING	☐ CASING REPAIR
☐ CHANGE TO PREVIOUS PLANS	☐ CHANGE TUBING	☐ CHANGE WELL NAME
☐ CHANGE WELL STATUS	☐ COMMINGLE PRODUCING FORMATIONS	☐ CONVERT WELL TYPE
☐ DEEPEN	☐ FRACTURE TREAT	☐ NEW CONSTRUCTION
☐ OPERATOR CHANGE	☐ PLUG AND ABANDON	☐ PLUG BACK
☐ PRODUCTION START OR RESUME	☐ RECLAMATION OF WELL SITE	☐ RECOMPLETE DIFFERENT FORMATION
☐ REPERFORATE CURRENT FORMATION	☐ SIDETRACK TO REPAIR WELL	☐ TEMPORARY ABANDON
☐ TUBING REPAIR	☐ VENT OR FLARE	☐ WATER DISPOSAL
☐ WATER SHUTOFF	☐ SI TA STATUS EXTENSION	✓ APD EXTENSION
☐ WILDCAT WELL DETERMINATION	☐ OTHER	OTHER:

12. DESCRIBE PROPOSED OR COMPLETED OPERATIONS. Clearly show all pertinent details including dates, depths, volumes, etc.

Newfield proposes to extend the Application for Permit to Drill this well.

Approved by the Utah Division of Oil, Gas and Mining
Date: June 26, 2014
By: [signature]

NAME (PLEASE PRINT)	PHONE NUMBER	TITLE
Mandie Crozier	435 646-4825	Regulatory Tech

SIGNATURE	DATE
N/A	6/24/2014

RECEIVED: Jun. 24, 2014

The Utah Division of Oil, Gas, and Mining

- State of Utah
- Department of Natural Resources

Electronic Permitting System - Sundry Notices

Request for Permit Extension Validation Well Number 43013523570000

API: 43013523570000
Well Name: GMBU N-19-9-16
Location: 1788 FSL 2207 FWL QTR NESW SEC 19 TWNP 090S RNG 160E MER S
Company Permit Issued to: NEWFIELD PRODUCTION COMPANY
Date Original Permit Issued: 8/15/2013

The undersigned as owner with legal rights to drill on the property as permitted above, hereby verifies that the information as submitted in the previously approved application to drill, remains valid and does not require revision. Following is a checklist of some items related to the application, which should be verified.

- **If located on private land, has the ownership changed, if so, has the surface agreement been updated?** ○ **Yes** ◉ **No**
- **Have any wells been drilled in the vicinity of the proposed well which would affect the spacing or siting requirements for this location?** ○ **Yes** ◉ **No**
- **Has there been any unit or other agreements put in place that could affect the permitting or operation of this proposed well?** ○ **Yes** ◉ **No**
- **Have there been any changes to the access route including ownership, or rightof- way, which could affect the proposed location?** ○ **Yes** ◉ **No**
- **Has the approved source of water for drilling changed?** ○ **Yes** ◉ **No**
- **Have there been any physical changes to the surface location or access route which will require a change in plans from what was discussed at the onsite evaluation?** ○ **Yes** ◉ **No**
- **Is bonding still in place, which covers this proposed well?** ◉ **Yes** ○ **No**

Signature: Mandie Crozier **Date:** 6/24/2014
Title: Regulatory Tech **Representing:** NEWFIELD PRODUCTION COMPANY

RECEIVED: Jun. 24, 2014

FORM 9

STATE OF UTAH
DEPARTMENT OF NATURAL RESOURCES
DIVISION OF OIL, GAS, AND MINING

5.LEASE DESIGNATION AND SERIAL NUMBER: UTU-74391

SUNDRY NOTICES AND REPORTS ON WELLS

Do not use this form for proposals to drill new wells, significantly deepen existing wells below current bottom-hole depth, reenter plugged wells, or to drill horizontal laterals. Use APPLICATION FOR PERMIT TO DRILL form for such proposals.

6. IF INDIAN, ALLOTTEE OR TRIBE NAME:

7.UNIT or CA AGREEMENT NAME: GMBU (GRRV)

1. TYPE OF WELL Oil Well

8. WELL NAME and NUMBER: GMBU N-19-9-16

2. NAME OF OPERATOR: NEWFIELD PRODUCTION COMPANY

9. API NUMBER: 43013523570000

3. ADDRESS OF OPERATOR: Rt 3 Box 3630 , Myton, UT, 84052

PHONE NUMBER: 435 646-4825 Ext

9. FIELD and POOL or WILDCAT: MONUMENT BUTTE

4. LOCATION OF WELL
FOOTAGES AT SURFACE: 1788 FSL 2207 FWL
QTR/QTR, SECTION, TOWNSHIP, RANGE, MERIDIAN: Qtr/Qtr: NESW Section: 19 Township: 09.0S Range: 16.0E Meridian: S

COUNTY: DUCHESNE

STATE: UTAH

11. CHECK APPROPRIATE BOXES TO INDICATE NATURE OF NOTICE, REPORT, OR OTHER DATA

TYPE OF SUBMISSION

- ✓ NOTICE OF INTENT — Approximate date work will start: 8/15/2015
- ☐ SUBSEQUENT REPORT — Date of Work Completion:
- ☐ SPUD REPORT — Date of Spud:
- ☐ DRILLING REPORT — Report Date:

TYPE OF ACTION

☐ ACIDIZE	☐ ALTER CASING	☐ CASING REPAIR
☐ CHANGE TO PREVIOUS PLANS	☐ CHANGE TUBING	☐ CHANGE WELL NAME
☐ CHANGE WELL STATUS	☐ COMMINGLE PRODUCING FORMATIONS	☐ CONVERT WELL TYPE
☐ DEEPEN	☐ FRACTURE TREAT	☐ NEW CONSTRUCTION
☐ OPERATOR CHANGE	☐ PLUG AND ABANDON	☐ PLUG BACK
☐ PRODUCTION START OR RESUME	☐ RECLAMATION OF WELL SITE	☐ RECOMPLETE DIFFERENT FORMATION
☐ REPERFORATE CURRENT FORMATION	☐ SIDETRACK TO REPAIR WELL	☐ TEMPORARY ABANDON
☐ TUBING REPAIR	☐ VENT OR FLARE	☐ WATER DISPOSAL
☐ WATER SHUTOFF	☐ SI TA STATUS EXTENSION	✓ APD EXTENSION
☐ WILDCAT WELL DETERMINATION	☐ OTHER	OTHER:

12. DESCRIBE PROPOSED OR COMPLETED OPERATIONS. Clearly show all pertinent details including dates, depths, volumes, etc.

Newfield proposes to extend the Application for Permit to Drill this well.

Approved by the Utah Division of Oil, Gas and Mining
August 05, 2015
Date:
By:

NAME (PLEASE PRINT)	PHONE NUMBER	TITLE
Mandie Crozier	435 646-4825	Regulatory Tech

SIGNATURE	DATE
N/A	8/4/2015

RECEIVED: Aug. 04, 2015

The Utah Division of Oil, Gas, and Mining

- State of Utah
- Department of Natural Resources

Electronic Permitting System - Sundry Notices

Request for Permit Extension Validation Well Number 43013523570000

API: 43013523570000
Well Name: GMBU N-19-9-16
Location: 1788 FSL 2207 FWL QTR NESW SEC 19 TWNP 090S RNG 160E MER S
Company Permit Issued to: NEWFIELD PRODUCTION COMPANY
Date Original Permit Issued: 8/15/2013

The undersigned as owner with legal rights to drill on the property as permitted above, hereby verifies that the information as submitted in the previously approved application to drill, remains valid and does not require revision. Following is a checklist of some items related to the application, which should be verified.

- **If located on private land, has the ownership changed, if so, has the surface agreement been updated?** ○ **Yes** ◉ **No**
- **Have any wells been drilled in the vicinity of the proposed well which would affect the spacing or siting requirements for this location?** ○ **Yes** ◉ **No**
- **Has there been any unit or other agreements put in place that could affect the permitting or operation of this proposed well?** ○ **Yes** ◉ **No**
- **Have there been any changes to the access route including ownership, or rightof- way, which could affect the proposed location?** ○ **Yes** ◉ **No**
- **Has the approved source of water for drilling changed?** ○ **Yes** ◉ **No**
- **Have there been any physical changes to the surface location or access route which will require a change in plans from what was discussed at the onsite evaluation?** ○ **Yes** ◉ **No**
- **Is bonding still in place, which covers this proposed well?** ◉ **Yes** ○ **No**

Signature: Mandie Crozier **Date:** 8/4/2015
Title: Regulatory Tech **Representing:** NEWFIELD PRODUCTION COMPANY

RECEIVED: Aug. 04, 2015

Form 3160-5
(August 2007)

UNITED STATES
DEPARTMENT OF THE INTERIOR
BUREAU OF LAND MANAGEMENT

RECEIVED
NOV 06 2015
BLM

FORM APPROVED
OMB NO. 1004-0135
Expires: July 31, 2010

SUNDRY NOTICES AND REPORTS ON WELLS

Do not use this form for proposals to drill or to re-enter an abandoned well. Use form 3160-3 (APD) for such proposals.

SUBMIT IN TRIPLICATE - Other instructions on reverse side.

5. Lease Serial No.
UTU74391

6. If Indian, Allottee or Tribe Name

7. If Unit or CA/Agreement, Name and/or No.
UTU87538X

1. Type of Well
☒ Oil Well ☐ Gas Well ☐ Other

8. Well Name and No.
GMBU N-19-9-16

2. Name of Operator
NEWFIELD PRODUCTION COMPANY
Contact: MANDIE CROZIER
E-Mail: MCROZIER@NEWFIELD.COM

9. API Well No.
43-013-52357

3a. Address
ROUTE 3 BOX 3630
MYTON, UT 84052

3b. Phone No. (include area code)
Ph: 435-646-4825

10. Field and Pool, or Exploratory
MONUMENT BUTTE

4. Location of Well *(Footage, Sec., T., R., M., or Survey Description)*
Sec 19 T9S R16E Mer SLB NESW 1788FSL 2207FWL

11. County or Parish, and State
DUCHESNE COUNTY, UT

12. CHECK APPROPRIATE BOX(ES) TO INDICATE NATURE OF NOTICE, REPORT, OR OTHER DATA

TYPE OF SUBMISSION	TYPE OF ACTION			
☒ Notice of Intent	☐ Acidize	☐ Deepen	☐ Production (Start/Resume)	☐ Water Shut-Off
☐ Subsequent Report	☐ Alter Casing	☐ Fracture Treat	☐ Reclamation	☐ Well Integrity
☐ Final Abandonment Notice	☐ Casing Repair	☐ New Construction	☐ Recomplete	☒ Other Change to Original A PD
	☐ Change Plans	☐ Plug and Abandon	☐ Temporarily Abandon	
	☐ Convert to Injection	☐ Plug Back	☐ Water Disposal	

13. Describe Proposed or Completed Operation (clearly state all pertinent details, including estimated starting date of any proposed work and approximate duration thereof. If the proposal is to deepen directionally or recomplete horizontally, give subsurface locations and measured and true vertical depths of all pertinent markers and zones. Attach the Bond under which the work will be performed or provide the Bond No. on file with BLM/BIA. Required subsequent reports shall be filed within 30 days following completion of the involved operations. If the operation results in a multiple completion or recompletion in a new interval, a Form 3160-4 shall be filed once testing has been completed. Final Abandonment Notices shall be filed only after all requirements, including reclamation, have been completed, and the operator has determined that the site is ready for final inspection.)

Newfield proposes to extend the Application for Permit to Drill this well. The APD was originally approved on 12/23/13.

APD - 12/23/13
NEPA - 2014-41 EA

RECEIVED
DEC 18 2015
DIV. OF OIL, GAS & MINING

VERNAL FIELD OFFICE
ENG. LHH 11/24/15
GEOL.
E.S.
PET.
RECL.

CONDITIONS OF APPROVAL ATTACHED

14. I hereby certify that the foregoing is true and correct.
Electronic Submission #322124 verified by the BLM Well Information System For NEWFIELD PRODUCTION COMPANY, sent to the Vernal Committed to AFMSS for processing by JOHNETTA MAGEE on 11/06/2015 ()

Name *(Printed/Typed)* MANDIE CROZIER
Title REGULATORY SPECIALIST

Signature (Electronic Submission)
Date 10/30/2015

THIS SPACE FOR FEDERAL OR STATE OFFICE USE

Approved By
Title **Assistant Field Manager Lands & Mineral Resources**
Date **NOV 30 2015**

Conditions of approval, if any, are attached. Approval of this notice does not warrant or certify that the applicant holds legal or equitable title to those rights in the subject lease which would entitle the applicant to conduct operations thereon.

Office **VERNAL FIELD OFFICE**

Title 18 U.S.C. Section 1001 and Title 43 U.S.C. Section 1212, make it a crime for any person knowingly and willfully to make to any department or agency of the United States any false, fictitious or fraudulent statements or representations as to any matter within its jurisdiction.

**** OPERATOR-SUBMITTED ** OPERATOR-SUBMITTED ** OPERATOR-SUBMITTED ****

UDOGM

CONDITIONS OF APPROVAL

Newfield Exploration Company

Notice of Intent
APD Extension

Lease: UTU-74391
Well: GMBU N-19-9-16
Location: NESW Sec 19-T9S-R16E

An extension for the referenced APD is granted with the following conditions:

---

1. The extension and APD shall expire on 12/23/2017.

2. No other extension shall be granted.

If you have any other questions concerning this matter, please contact Robin L Hansen of this office at (435) 781-2777

FORM 9

STATE OF UTAH
DEPARTMENT OF NATURAL RESOURCES
DIVISION OF OIL, GAS, AND MINING

5.LEASE DESIGNATION AND SERIAL NUMBER: UTU-74391

SUNDRY NOTICES AND REPORTS ON WELLS

Do not use this form for proposals to drill new wells, significantly deepen existing wells below current bottom-hole depth, reenter plugged wells, or to drill horizontal laterals. Use APPLICATION FOR PERMIT TO DRILL form for such proposals.

6. IF INDIAN, ALLOTTEE OR TRIBE NAME:

7.UNIT or CA AGREEMENT NAME: GMBU (GRRV)

1. TYPE OF WELL Oil Well

8. WELL NAME and NUMBER: GMBU N-19-9-16

2. NAME OF OPERATOR: NEWFIELD PRODUCTION COMPANY

9. API NUMBER: 43013523570000

3. ADDRESS OF OPERATOR: Rt 3 Box 3630 , Myton, UT, 84052

PHONE NUMBER: 435 646-4825 Ext

9. FIELD and POOL or WILDCAT: MONUMENT BUTTE

4. LOCATION OF WELL
FOOTAGES AT SURFACE: 1788 FSL 2207 FWL
QTR/QTR, SECTION, TOWNSHIP, RANGE, MERIDIAN: Qtr/Qtr: NESW Section: 19 Township: 09.0S Range: 16.0E Meridian: S

COUNTY: DUCHESNE

STATE: UTAH

11. CHECK APPROPRIATE BOXES TO INDICATE NATURE OF NOTICE, REPORT, OR OTHER DATA

TYPE OF SUBMISSION

- ✓ NOTICE OF INTENT — Approximate date work will start: 8/15/2016
- ☐ SUBSEQUENT REPORT — Date of Work Completion:
- ☐ SPUD REPORT — Date of Spud:
- ☐ DRILLING REPORT — Report Date:

TYPE OF ACTION

☐ ACIDIZE	☐ ALTER CASING	☐ CASING REPAIR
☐ CHANGE TO PREVIOUS PLANS	☐ CHANGE TUBING	☐ CHANGE WELL NAME
☐ CHANGE WELL STATUS	☐ COMMINGLE PRODUCING FORMATIONS	☐ CONVERT WELL TYPE
☐ DEEPEN	☐ FRACTURE TREAT	☐ NEW CONSTRUCTION
☐ OPERATOR CHANGE	☐ PLUG AND ABANDON	☐ PLUG BACK
☐ PRODUCTION START OR RESUME	☐ RECLAMATION OF WELL SITE	☐ RECOMPLETE DIFFERENT FORMATION
☐ REPERFORATE CURRENT FORMATION	☐ SIDETRACK TO REPAIR WELL	☐ TEMPORARY ABANDON
☐ TUBING REPAIR	☐ VENT OR FLARE	☐ WATER DISPOSAL
☐ WATER SHUTOFF	☐ SI TA STATUS EXTENSION	✓ APD EXTENSION
☐ WILDCAT WELL DETERMINATION	☐ OTHER	OTHER:

12. DESCRIBE PROPOSED OR COMPLETED OPERATIONS. Clearly show all pertinent details including dates, depths, volumes, etc.

Newfield proposes to extend the Application for Permit to Drill this well.

July 12, 2016

Approved by the Utah Division of Oil, Gas and Mining

Date:

By:

NAME (PLEASE PRINT)	PHONE NUMBER	TITLE
Mandie Crozier	435 646-4825	Regulatory Tech

SIGNATURE	DATE
N/A	7/11/2016

RECEIVED: Jul. 11, 2016

The Utah Division of Oil, Gas, and Mining

- State of Utah
- Department of Natural Resources

Electronic Permitting System - Sundry Notices

Request for Permit Extension Validation Well Number 43013523570000

API: 43013523570000
Well Name: GMBU N-19-9-16
Location: 1788 FSL 2207 FWL QTR NESW SEC 19 TWNP 090S RNG 160E MER S
Company Permit Issued to: NEWFIELD PRODUCTION COMPANY
Date Original Permit Issued: 8/15/2013

The undersigned as owner with legal rights to drill on the property as permitted above, hereby verifies that the information as submitted in the previously approved application to drill, remains valid and does not require revision. Following is a checklist of some items related to the application, which should be verified.

- **If located on private land, has the ownership changed, if so, has the surface agreement been updated?** ○ **Yes** ◉ **No**
- **Have any wells been drilled in the vicinity of the proposed well which would affect the spacing or siting requirements for this location?** ○ **Yes** ◉ **No**
- **Has there been any unit or other agreements put in place that could affect the permitting or operation of this proposed well?** ○ **Yes** ◉ **No**
- **Have there been any changes to the access route including ownership, or rightof- way, which could affect the proposed location?** ○ **Yes** ◉ **No**
- **Has the approved source of water for drilling changed?** ○ **Yes** ◉ **No**
- **Have there been any physical changes to the surface location or access route which will require a change in plans from what was discussed at the onsite evaluation?** ○ **Yes** ◉ **No**
- **Is bonding still in place, which covers this proposed well?** ◉ **Yes** ○ **No**

Signature: Mandie Crozier **Date:** 7/11/2016
Title: Regulatory Tech **Representing:** NEWFIELD PRODUCTION COMPANY

RECEIVED: Jul. 11, 2016