API Well Number: 43013521470000

**STATE OF UTAH**
DEPARTMENT OF NATURAL RESOURCES
DIVISION OF OIL, GAS AND MINING

FORM 3

AMENDED REPORT ☐

## APPLICATION FOR PERMIT TO DRILL

**1. WELL NAME and NUMBER**
Vieira Tribal 6-4D-54

**2. TYPE OF WORK**
DRILL NEW WELL ☒ REENTER P&A WELL ☐ DEEPEN WELL ☐

**3. FIELD OR WILDCAT**
UNDESIGNATED

**4. TYPE OF WELL**
Oil Well Coalbed Methane Well: NO

**5. UNIT or COMMUNITIZATION AGREEMENT NAME**

**6. NAME OF OPERATOR**
BERRY PETROLEUM COMPANY

**7. OPERATOR PHONE**
303 999-4044

**8. ADDRESS OF OPERATOR**
4000 South 4028 West Rt 2 Box 7735, Roosevelt, UT, 84066

**9. OPERATOR E-MAIL**
kao@bry.com

**10. MINERAL LEASE NUMBER (FEDERAL, INDIAN, OR STATE)**
14-20-H62-5659

**11. MINERAL OWNERSHIP**
FEDERAL ☐ INDIAN ☒ STATE ☐ FEE ☐

**12. SURFACE OWNERSHIP**
FEDERAL ☐ INDIAN ☐ STATE ☐ FEE ☒

**13. NAME OF SURFACE OWNER (if box 12 = 'fee')**
Robert Vieira

**14. SURFACE OWNER PHONE (if box 12 = 'fee')**
303-920-6495

**15. ADDRESS OF SURFACE OWNER (if box 12 = 'fee')**
13376 Lafayette Way, ,

**16. SURFACE OWNER E-MAIL (if box 12 = 'fee')**

**17. INDIAN ALLOTTEE OR TRIBE NAME (if box 12 = 'INDIAN')**
Ute Indian Tribe

**18. INTEND TO COMMINGLE PRODUCTION FROM MULTIPLE FORMATIONS**
YES ☒ (Submit Commingling Application) NO ☐

**19. SLANT**
VERTICAL ☐ DIRECTIONAL ☒ HORIZONTAL ☐

| 20. LOCATION OF WELL | FOOTAGES | QTR-QTR | SECTION | TOWNSHIP | RANGE | MERIDIAN |
|---|---|---|---|---|---|---|
| LOCATION AT SURFACE | 654 FNL 438 FWL | NWNW | 4 | 5.0 S | 4.0 W | U |
| Top of Uppermost Producing Zone | 1460 FNL 1345 FWL | SENW | 4 | 5.0 S | 4.0 W | U |
| At Total Depth | 1724 FNL 1660 FWL | SENW | 4 | 5.0 S | 4.0 W | U |

**21. COUNTY**
DUCHESNE

**22. DISTANCE TO NEAREST LEASE LINE (Feet)**
438

**23. NUMBER OF ACRES IN DRILLING UNIT**
640

**25. DISTANCE TO NEAREST WELL IN SAME POOL (Applied For Drilling or Completed)**
20

**26. PROPOSED DEPTH**
MD: 7526 TVD: 7294

**27. ELEVATION - GROUND LEVEL**
6337

**28. BOND NUMBER**
RLB0005647

**29. SOURCE OF DRILLING WATER / WATER RIGHTS APPROVAL NUMBER IF APPLICABLE**
43-12400

### Hole, Casing, and Cement Information

| String | Hole Size | Casing Size | Length | Weight | Grade & Thread | Max Mud Wt. | Cement | Sacks | Yield | Weight |
|---|---|---|---|---|---|---|---|---|---|---|
| Surf | 12.25 | 8.625 | 0 - 350 | 24.0 | J-55 ST&C | 9.5 | Class G | 225 | 1.15 | 15.8 |
| Prod | 7.875 | 5.5 | 0 - 7526 | 17.0 | N-80 LT&C | 9.5 | Type V | 200 | 3.82 | 11.0 |
| | | | | | | | Class G | 500 | 1.7 | 13.1 |

### ATTACHMENTS

**VERIFY THE FOLLOWING ARE ATTACHED IN ACCORDANCE WITH THE UTAH OIL AND GAS CONSERVATION GENERAL RULES**

- ☒ WELL PLAT OR MAP PREPARED BY LICENSED SURVEYOR OR ENGINEER
- ☒ COMPLETE DRILLING PLAN
- ☒ AFFIDAVIT OF STATUS OF SURFACE OWNER AGREEMENT (IF FEE SURFACE)
- ☐ FORM 5. IF OPERATOR IS OTHER THAN THE LEASE OWNER
- ☒ DIRECTIONAL SURVEY PLAN (IF DIRECTIONALLY OR HORIZONTALLY DRILLED)
- ☒ TOPOGRAPHICAL MAP

**NAME** Krista Mecham | **TITLE** Regulatory Permitting Tech | **PHONE** 435 722-1325

**SIGNATURE** | **DATE** 04/18/2013 | **EMAIL** kmm@bry.com

**API NUMBER ASSIGNED**
43013521470000

**APPROVAL**
Permit Manager

CONFIDENTIAL

RECEIVED: June 19, 2013

BERRY PETROLEUM COMPANY
Vieira Tribal 6-4D-54
Section 4, T5S, R4W, U.S.B.&M.
Surface: 654' FNL & 438' FWL (NW/4NW/4)
BHL: 1724' FNL & 1660' FWL (SE/4NW/4)
Duchesne County, Utah

ONSHORE ORDER NO. 1

DRILLING PROGRAM

**A,B Estimated Tops of Geological Markers and Formations Expected to Contain Water, Oil and Gas and Other Minerals**

| FORMATION | DRILL DEPTH * @ SHL (TVD) | DRILL DEPTH* @ BHL (TVD) | Measured Depth |
|---|---|---|---|
| Uinta Fm | Surface | Surface | Surface |
| Green River | 1531' | 1533' | 1545' |
| Green River Fouch Marker | 2152' | 2151' | 2197' |
| Mahogany | 2833' | 2845' | 2911' |
| Tgr3 | 3937' | 3933' | 4070' |
| *Douglas Creek | 4719' | 4715' | 4891' |
| Black Shale | 5467' | 5455' | 5676' |
| *Castle Peak | 5652' | 5648' | 5869' |
| *Uteland Butte | 6074' | 6071' | 6300' |
| *Wasatch | 6298' | 6294' | 6526' |
| CR-4A | 7248' | 7244' | 7476' |
| TD | 7298' | 7294' | 7526' |
| Base of Moderate Saline Water | 1124' | 1067' | |

*PROSPECTIVE PAY

CONFIDENTIAL

**Berry is locating the well at the proposed surface location and directionally drilling to the proposed bottom hole location. By drilling directionally, Berry Petroleum Company will improve field development efficiency by potentially combining multiple surface hole locations together. This will significantly reduce total surface disturbance plus combine the use of access roads and existing pipelines.**
**Furthermore, Berry hereby certifies that it is the sole working interest owner with 460 feet of the entire directional well bore and the remainder of the Ute Tribal section.**



RECEIVED: April 18, 2013

**C Pressure Control Equipment :** (Schematic Attached)

The BOP and related equipment shall meet the minimum requirements of Onshore Oil and Gas Order No. 2 for equipment and testing requirements, procedures, etc. A 3M system will be utilized. The attached diagram depicts the use of an annular in conjunction with double rams. However, an annular, double rams or both may be used depending on the drilling rig contracted.

Chart recorders will be used for all pressure tests.

Test charts, with individual test results identified, shall be maintained on location while drilling and shall be made available to a representative upon request.

Mud volumes will be monitored visually.
Upper and Lower Kelly cocks will be utilized.
A gas buster will be utilized, if necessary.

| Depth Intervals | BOP Equipment |
|---|---|
| 0 – 350’ | No Pressure Control |
| 350’ – 7526’ | 11” 3000# Ram Type BOP<br>11” 3000# Annular BOP |

**D,E Proposed Casing and Cementing Program**

| Purpose | Depth | Hole Size | Casing Size | Type | Connection | Weight |
|---|---|---|---|---|---|---|
| Surface | 350’ | 12.25” | 8-5/8” | J-55 | ST&C | 24# |
| Production | 7526’ | 7.875” | 5-1/2” | N-80 or LIDA-80 | LT&C | 17# |

| Surface | Type & Amount |
|---|---|
| 0’ – 350’ | Approx. 225 SX Premium Class G, plus additives or a similar slurry with a minimum weight of 15.8 #/gal and approximate yield of 1.15 cuft/sx, minimum 24 hr compressive strength = 500 psi (Cement will be circulated to surface and topped off, if necessary.) |

| Production | Type & Amount |
|---|---|
| 0’ – 3500’ | Lead: +/- 200 sx Premium Type V + additives or similar slurry with a minimum weight of 11.0 #/gal and approximate yield of 3.82 cuft/sx |
| 3500’ – 7526’ | Tail: +/- 500 sx Premium Class G + additives or similar slurry with a minimum weight of 13.1 #/gal and approximate yield of 1.70cuft/sk. |

For production casing, actual cement volumes will be determined from the caliper log plus a minimum of 15% excess.

CONFIDENTIAL



RECEIVED: April 18, 2013

## F Drilling Fluids Program

| Interval | Weight | Viscosity | Fluid Loss | Remarks |
|---|---|---|---|---|
| 0' – 350' | 8.4 – 9.5 | 27 | NC | DAP Mud |
| 350'-7526' | 8.4 – 9.5 | 27 | NC | DAP Water |

## G Evaluation Program

| | |
|---|---|
| Logging Program: | HRI-GR-SP with SDL-DSN-PE: surface casing to TD. Preserve samples from all show intervals. |
| Sampling: | 10' dry cut samples: Douglas Creek to TD. Preserve samples From all show intervals. |
| Surveys: | As deemed necessary |
| Mud Logger: | As deemed necessary |
| Drill Stem Tests: | As deemed necessary |
| Cores: | As deemed necessary |

CONFIDENTIAL

## H Anticipated Abnormal Pressures or Temperatures

No abnormal temperatures or pressures or other hazards are anticipated.

Shallow gas and/or water flows are possible below surface casing.

Maximum anticipated bottom hole pressure equals approximately 3718 psi* and maximum anticipated surface pressure equals approximately 2062**psi (bottom hole pressure minus the pressure of a partially evacuated hole calculated at 0.22 psi/foot).

*Max Mud Wt x 0.052 x TD = A (bottom hole pressure)
**Maximum surface pressure = A – (0.22xTD)

## I Anticipated Starting Dates and Notification of Operations

Drilling Activity:

| | |
|---|---|
| Anticipated Commencement Date: | Upon approval of the APD. |
| Drilling Days: | Approximately 10 days. |
| Completion Days: | Approximately 7 days. |



RECEIVED: April 18, 2013

API Well Number: 43013521470000

# T5S, R4W, U.S.B.&M.

## BERRY PETROLEUM COMPANY

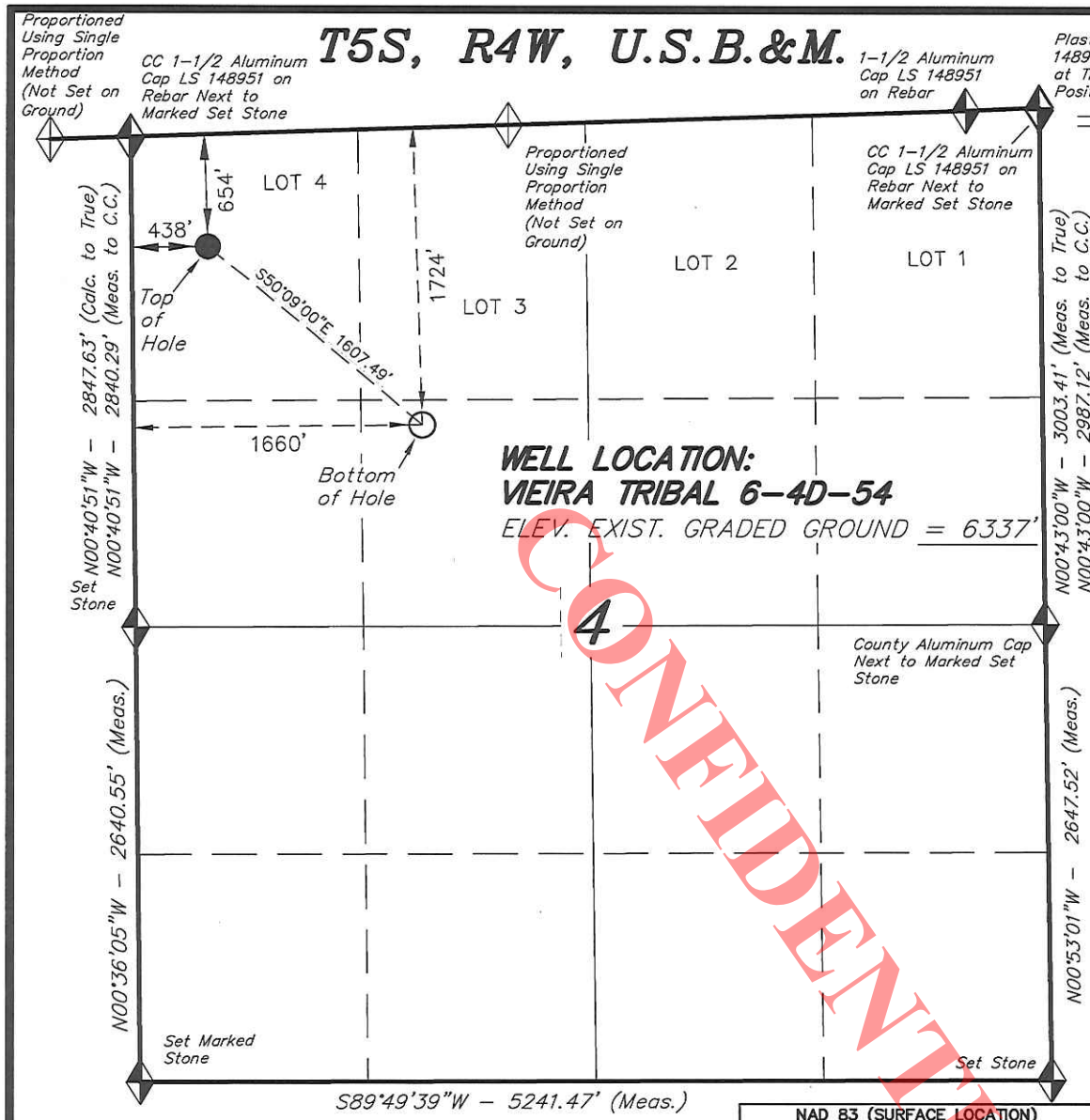


WELL LOCATION, VIEIRA TRIBAL 6-4D-54, LOCATED AS SHOWN IN THE NW 1/4 NW 1/4 (LOT 4) OF SECTION 4, T5S, R4W, U.S.B.&M. DUCHESNE COUNTY, UTAH.

1000' 500' 0' 1000'

BAR SCALE

N

**NOTES:**

1. Well footages are measured at right angles to the Section Lines.
2. Bearings are based on Global Positioning Satellite observations.

THIS IS TO CERTIFY THAT THE ABOVE PLAT WAS PREPARED FROM FIELD NOTES OF ACTUAL SURVEYS MADE BY ME OR UNDER MY SUPERVISION AND THAT THE SAME ARE TRUE AND CORRECT TO THE BEST OF MY KNOWLEDGE AND BELIEF.

REGISTERED LAND SURVEYOR
REGISTRATION No. 189377
STATE OF UTAH

REGISTERED LAND SURVEYOR
No. 189377
02-01-13
STACY W. STEWART
STATE OF UTAH

= SECTION CORNERS LOCATED

BASIS OF ELEV; Elevations are base on an N.G.S. OPUS Correction. LOCATION: LAT. 39°58'55.06" LONG. 110°22'05.00" (Tristate Aluminum Cap) Elev. 7307.99'

| | |
|---|---|
| **NAD 83 (SURFACE LOCATION)** | |
| LATITUDE = 40°04'53.12" | (40.081422) |
| LONGITUDE = 110°20'54.43" | (110.348453) |
| **NAD 27 (SURFACE LOCATION)** | |
| LATITUDE = 40°04'53.26" | (40.081462) |
| LONGITUDE = 110°20'51.87" | (110.347743) |
| **NAD 83 (BOTTOM HOLE LOCATION)** | |
| LATITUDE = 40°04'42.79" | (40.078552) |
| LONGITUDE = 110°20'38.73" | (110.344092) |
| **NAD 27 (BOTTOM HOLE LOCATION)** | |
| LATITUDE = 40°04'42.93" | (40.078592) |
| LONGITUDE = 110°20'36.17" | (110.343382) |

CONFIDENTIAL

**TRI STATE LAND SURVEYING & CONSULTING**
180 NORTH VERNAL AVE. - VERNAL, UTAH 84078
(435) 781-2501

| | |
|---|---|
| DATE SURVEYED: 12-15-12 | SURVEYED BY: S.Y. |
| DATE DRAWN: 12-20-12 | DRAWN BY: L.C.S. |
| REVISED: | SCALE: 1" = 1000' |

API Well Number: 43013521470000

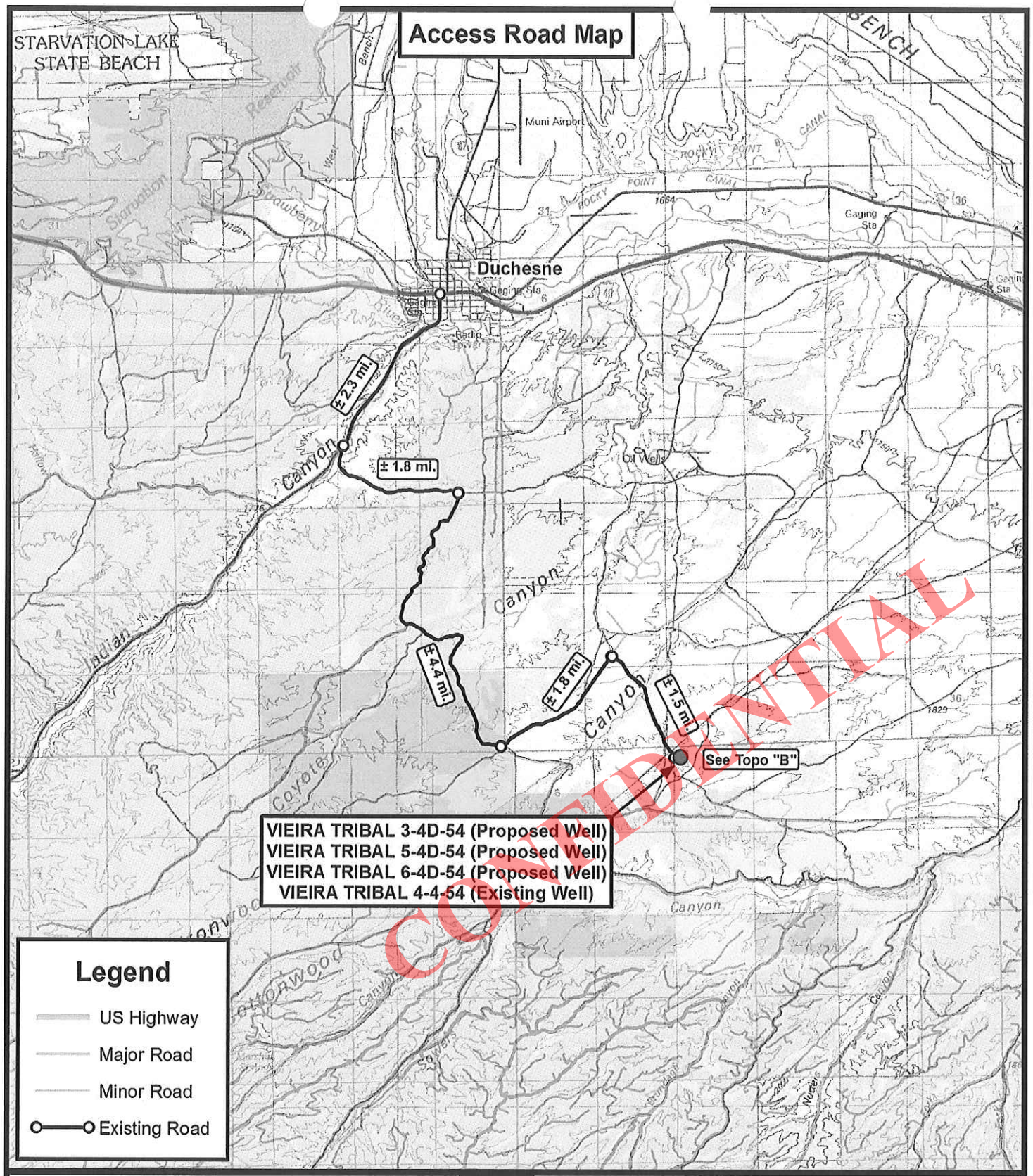


CONFIDENTIAL

Tri State Land Surveying, Inc.
180 NORTH VERNAL AVE. VERNAL, UTAH 84078
P: (435) 781-2501
F: (435) 781-2518

N

**BERRY PETROLEUM COMPANY**

VIEIRA TRIBAL 3-4D-54 (Proposed Well)
VIEIRA TRIBAL 5-4D-54 (Proposed Well)
VIEIRA TRIBAL 6-4D-54 (Proposed Well)
VIEIRA TRIBAL 4-4-54 (Existing Well)
SEC. 4, T5S, R4W, U.S.B.&M. Duchesne County, UT.

| | | | |
|---|---|---|---|
| DRAWN BY: | A.P.C. | REVISED: | 02-01-2013 J.A.S. |
| DATE: | 01-03-2013 | | |
| SCALE: | 1:100,000 | | |

**TOPOGRAPHIC MAP**

SHEET A

# Berry Petroleum Company

**Duchesne County, UT**
**Section 4-T5S-R4W**
**Vieira Tribal 6-4D-54**

**Wellbore #1**

**Plan: Design #2**

# Standard Planning Report

**04 April, 2013**

CONFIDENTIAL

RECEIVED: April 18, 2013

API Well Number: 43013521470000

**Berry Petroleum Company**
**Vieira Tribal 6-4D-54**
**Duchesne County, UT**

**Geodetic System: US State Plane 1927 (Exact solution)**
**Zone: Utah Central 4302**
**WELL @ 6352.0usft (Original Well Elev)**
**Ground Level: 6332.0**
**Latitude: 40° 4' 53.260 N**
**Longitude: 110° 20' 51.870 W**
**Magnetic North is 11.21° East of True North (Magnetic Declination)**

T
M

Azimuths to True North
Magnetic North: 11.21°

Magnetic Field
Strength: 52071.6snT
Dip Angle: 65.73°
Date: 3/12/2013
Model: IGRF2010

| MD | Inc | Azi | TVD | +N/-S | +E/-W | Dleg | TFace | VSect |
|---|---|---|---|---|---|---|---|---|
| 0.0 | 0.00 | 0.00 | 0.0 | 0.0 | 0.0 | 0.00 | 0.00 | 0.0 |
| 450.0 | 0.00 | 0.00 | 450.0 | 0.0 | 0.0 | 0.00 | 0.00 | 0.0 |
| 1639.8 | 17.85 | 130.58 | 1620.6 | -119.6 | 139.6 | 1.50 | 130.58 | 183.8 |
| 5683.1 | 17.85 | 130.58 | 5469.4 | -925.6 | 1080.7 | 0.00 | 0.00 | 1422.9 |
| 6872.8 | 0.00 | 0.00 | 6640.0 | -1045.2 | 1220.3 | 1.50 | 180.00 | 1606.7 |
| 7526.8 | 0.00 | 0.00 | 7294.0 | -1045.2 | 1220.3 | 0.00 | 0.00 | 1606.7 |

FORMATION TOP DETAILS

| TVDPath | MDPath | Formation |
|---|---|---|
| 0.0 | 0.0 | Uinta |
| 1530.6 | 1545.6 | Green River Fm |
| 2151.1 | 2197.0 | Grn Rvr Upper Marker |
| 2831.5 | 2911.9 | Mahogany |
| 3934.6 | 4070.7 | Tgr3 Marker |
| 4715.9 | 4891.5 | Douglas Creek |
| 5463.5 | 5676.9 | Black Shale |
| 5648.4 | 5869.8 | Castle Peak |
| 6070.2 | 6300.9 | Uteland Butte |
| 6294.1 | 6526.5 | Wasatch |
| 7244.1 | 7476.9 | CR-4A |

CONFIDENTIAL

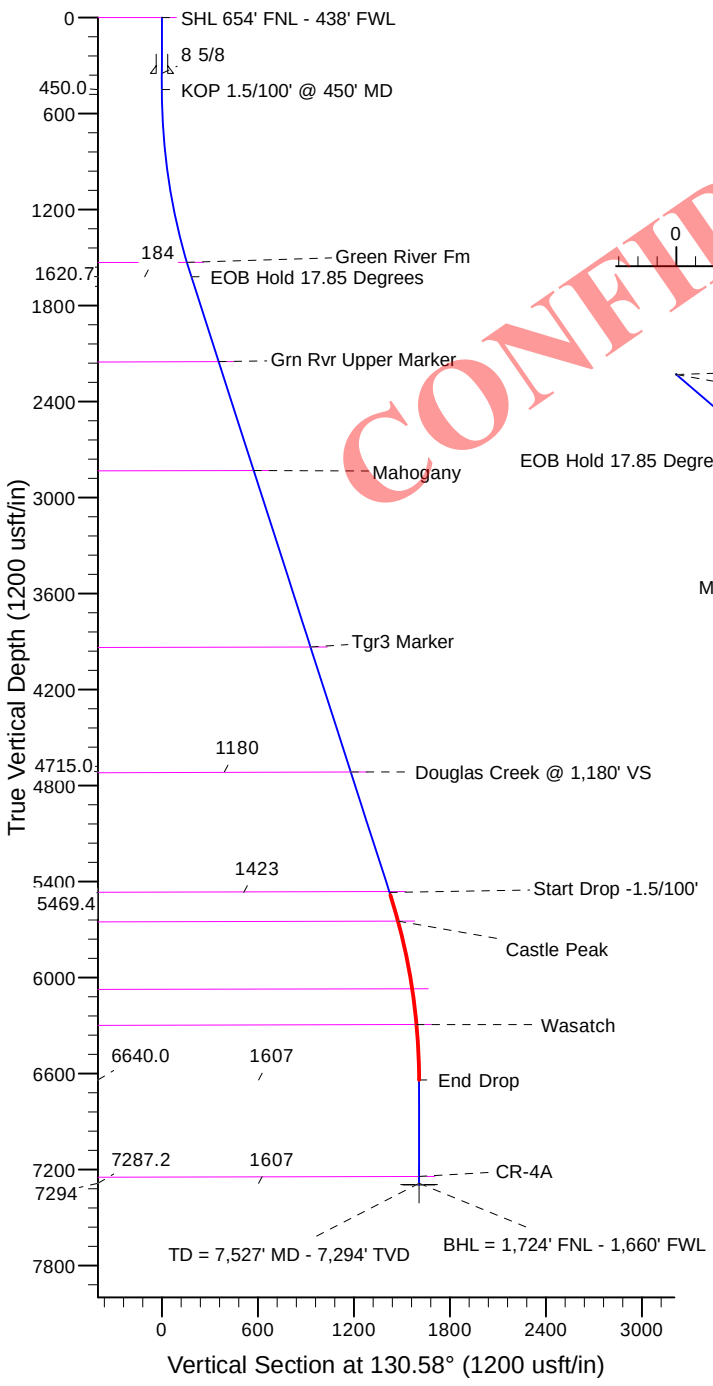





Plan: Design #2 (Vieira Tribal 6-4D-54/Wellbore #1)

| | | | |
|---|---|---|---|
| Created By: | Mike Kirby | Date: | 15:46, April 04 2013 |
| Checked: | | Date: | |
| Reviewed: | | Date: | |
| Approved: | x | Date: | x |

RECEIVED: April 18, 2013

# Planning Report

| | | | |
|---|---|---|---|
| **Database:** | Rocky Mountain R5000 Database | **Local Co-ordinate Reference:** | Well Vieira Tribal 6-4D-54 |
| **Company:** | Berry Petroleum Company | **TVD Reference:** | WELL @ 6352.0usft (Original Well Elev) |
| **Project:** | Duchesne County, UT | **MD Reference:** | WELL @ 6352.0usft (Original Well Elev) |
| **Site:** | Section 4-T5S-R4W | **North Reference:** | True |
| **Well:** | Vieira Tribal 6-4D-54 | **Survey Calculation Method:** | Minimum Curvature |
| **Wellbore:** | Wellbore #1 | | |
| **Design:** | Design #2 | | |

**Project** Duchesne County, UT

| | | | |
|---|---|---|---|
| **Map System:** | US State Plane 1927 (Exact solution) | **System Datum:** | Mean Sea Level |
| **Geo Datum:** | NAD 1927 (NADCON CONUS) | | |
| **Map Zone:** | Utah Central 4302 | | |

**Site** Section 4-T5S-R4W

| | | | | | |
|---|---|---|---|---|---|
| **Site Position:** | | **Northing:** | 638,794.02 usft | **Latitude:** | 40° 4' 53.260 N |
| **From:** | Lat/Long | **Easting:** | 2,322,406.15 usft | **Longitude:** | 110° 20' 51.870 W |
| **Position Uncertainty:** | 0.0 usft | **Slot Radius:** | 13-3/16 " | **Grid Convergence:** | 0.74 ° |

**Well** Vieira Tribal 6-4D-54

| | | | | | | |
|---|---|---|---|---|---|---|
| **Well Position** | **+N/-S** | 0.0 usft | **Northing:** | 638,794.02 usft | **Latitude:** | 40° 4' 53.260 N |
| | **+E/-W** | 0.0 usft | **Easting:** | 2,322,406.15 usft | **Longitude:** | 110° 20' 51.870 W |
| **Position Uncertainty** | | 0.0 usft | **Wellhead Elevation:** | 6,352.0 usft | **Ground Level:** | 6,332.0 usft |

**Wellbore** Wellbore #1

| Magnetics | Model Name | Sample Date | Declination (°) | Dip Angle (°) | Field Strength (nT) |
|---|---|---|---|---|---|
| | IGRF2010 | 3/12/2013 | 11.21 | 65.73 | 52,072 |

**Design** Design #2

**Audit Notes:**

| | | | | | |
|---|---|---|---|---|---|
| **Version:** | | **Phase:** | PROTOTYPE | **Tie On Depth:** | 0.0 |

| Vertical Section: | Depth From (TVD) (usft) | +N/-S (usft) | +E/-W (usft) | Direction (°) |
|---|---|---|---|---|
| | 0.0 | 0.0 | 0.0 | 130.58 |

**Plan Sections**

| Measured Depth (usft) | Inclination (°) | Azimuth (°) | Vertical Depth (usft) | +N/-S (usft) | +E/-W (usft) | Dogleg Rate (°/100usft) | Build Rate (°/100usft) | Turn Rate (°/100usft) | TFO (°) | Target |
|---|---|---|---|---|---|---|---|---|---|---|
| 0.0 | 0.00 | 0.00 | 0.0 | 0.0 | 0.0 | 0.00 | 0.00 | 0.00 | 0.00 | |
| 450.0 | 0.00 | 0.00 | 450.0 | 0.0 | 0.0 | 0.00 | 0.00 | 0.00 | 0.00 | |
| 1,639.8 | 17.85 | 130.58 | 1,620.6 | -119.6 | 139.6 | 1.50 | 1.50 | 0.00 | 130.58 | |
| 5,683.1 | 17.85 | 130.58 | 5,469.4 | -925.6 | 1,080.7 | 0.00 | 0.00 | 0.00 | 0.00 | |
| 6,872.8 | 0.00 | 0.00 | 6,640.0 | -1,045.2 | 1,220.3 | 1.50 | -1.50 | 0.00 | 180.00 | |
| 7,526.8 | 0.00 | 0.00 | 7,294.0 | -1,045.2 | 1,220.3 | 0.00 | 0.00 | 0.00 | 0.00 | |

CONFIDENTIAL



RECEIVED: April 18, 2013

# Planning Report

| | | | |
|---|---|---|---|
| **Database:** | Rocky Mountain R5000 Database | **Local Co-ordinate Reference:** | Well Vieira Tribal 6-4D-54 |
| **Company:** | Berry Petroleum Company | **TVD Reference:** | WELL @ 6352.0usft (Original Well Elev) |
| **Project:** | Duchesne County, UT | **MD Reference:** | WELL @ 6352.0usft (Original Well Elev) |
| **Site:** | Section 4-T5S-R4W | **North Reference:** | True |
| **Well:** | Vieira Tribal 6-4D-54 | **Survey Calculation Method:** | Minimum Curvature |
| **Wellbore:** | Wellbore #1 | | |
| **Design:** | Design #2 | | |

**Planned Survey**

| Measured Depth (usft) | Inclination (°) | Azimuth (°) | Vertical Depth (usft) | +N/-S (usft) | +E/-W (usft) | Vertical Section (usft) | Dogleg Rate (°/100usft) | Build Rate (°/100usft) | Turn Rate (°/100usft) |
|---|---|---|---|---|---|---|---|---|---|
| 0.0 | 0.00 | 0.00 | 0.0 | 0.0 | 0.0 | 0.0 | 0.00 | 0.00 | 0.00 |
| **Uinta** | | | | | | | | | |
| 1.0 | 0.00 | 0.00 | 1.0 | 0.0 | 0.0 | 0.0 | 0.00 | 0.00 | 0.00 |
| **SHL 654' FNL - 438' FWL** | | | | | | | | | |
| 100.0 | 0.00 | 0.00 | 100.0 | 0.0 | 0.0 | 0.0 | 0.00 | 0.00 | 0.00 |
| 200.0 | 0.00 | 0.00 | 200.0 | 0.0 | 0.0 | 0.0 | 0.00 | 0.00 | 0.00 |
| 300.0 | 0.00 | 0.00 | 300.0 | 0.0 | 0.0 | 0.0 | 0.00 | 0.00 | 0.00 |
| 350.0 | 0.00 | 0.00 | 350.0 | 0.0 | 0.0 | 0.0 | 0.00 | 0.00 | 0.00 |
| **8 5/8** | | | | | | | | | |
| 400.0 | 0.00 | 0.00 | 400.0 | 0.0 | 0.0 | 0.0 | 0.00 | 0.00 | 0.00 |
| 450.0 | 0.00 | 0.00 | 450.0 | 0.0 | 0.0 | 0.0 | 0.00 | 0.00 | 0.00 |
| **KOP 1.5/100' @ 450' MD** | | | | | | | | | |
| 500.0 | 0.75 | 130.58 | 500.0 | -0.2 | 0.2 | 0.3 | 1.50 | 1.50 | 0.00 |
| 600.0 | 2.25 | 130.58 | 600.0 | -1.9 | 2.2 | 2.9 | 1.50 | 1.50 | 0.00 |
| 700.0 | 3.75 | 130.58 | 699.8 | -5.3 | 6.2 | 8.2 | 1.50 | 1.50 | 0.00 |
| 800.0 | 5.25 | 130.58 | 799.5 | -10.4 | 12.2 | 16.0 | 1.50 | 1.50 | 0.00 |
| 900.0 | 6.75 | 130.58 | 899.0 | -17.2 | 20.1 | 26.5 | 1.50 | 1.50 | 0.00 |
| 1,000.0 | 8.25 | 130.58 | 998.1 | -25.7 | 30.0 | 39.5 | 1.50 | 1.50 | 0.00 |
| 1,100.0 | 9.75 | 130.58 | 1,096.9 | -35.9 | 41.9 | 55.2 | 1.50 | 1.50 | 0.00 |
| 1,200.0 | 11.25 | 130.58 | 1,195.2 | -47.7 | 55.7 | 73.4 | 1.50 | 1.50 | 0.00 |
| 1,300.0 | 12.75 | 130.58 | 1,293.0 | -61.3 | 71.5 | 94.2 | 1.50 | 1.50 | 0.00 |
| 1,400.0 | 14.25 | 130.58 | 1,390.2 | -76.5 | 89.3 | 117.5 | 1.50 | 1.50 | 0.00 |
| 1,500.0 | 15.75 | 130.58 | 1,486.8 | -93.3 | 108.9 | 143.4 | 1.50 | 1.50 | 0.00 |
| 1,545.6 | 16.43 | 130.58 | 1,530.6 | -101.5 | 118.5 | 156.0 | 1.50 | 1.50 | 0.00 |
| **Green River Fm** | | | | | | | | | |
| 1,600.0 | 17.25 | 130.58 | 1,582.7 | -111.8 | 130.5 | 171.8 | 1.50 | 1.50 | 0.00 |
| 1,639.8 | 17.85 | 130.58 | 1,620.7 | -119.6 | 139.6 | 183.8 | 1.50 | 1.50 | 0.00 |
| **EOB Hold 17.85 Degrees** | | | | | | | | | |
| 1,700.0 | 17.85 | 130.58 | 1,678.0 | -131.6 | 153.6 | 202.3 | 0.00 | 0.00 | 0.00 |
| 1,800.0 | 17.85 | 130.58 | 1,773.1 | -151.5 | 176.9 | 232.9 | 0.00 | 0.00 | 0.00 |
| 1,900.0 | 17.85 | 130.58 | 1,868.3 | -171.4 | 200.2 | 263.6 | 0.00 | 0.00 | 0.00 |
| 2,000.0 | 17.85 | 130.58 | 1,963.5 | -191.4 | 223.4 | 294.2 | 0.00 | 0.00 | 0.00 |
| 2,100.0 | 17.85 | 130.58 | 2,058.7 | -211.3 | 246.7 | 324.8 | 0.00 | 0.00 | 0.00 |
| 2,197.0 | 17.85 | 130.58 | 2,151.1 | -230.7 | 269.3 | 354.6 | 0.00 | 0.00 | 0.00 |
| **Grn Rvr Upper Marker** | | | | | | | | | |
| 2,200.0 | 17.85 | 130.58 | 2,153.9 | -231.2 | 270.0 | 355.5 | 0.00 | 0.00 | 0.00 |
| 2,300.0 | 17.85 | 130.58 | 2,249.1 | -251.2 | 293.3 | 386.1 | 0.00 | 0.00 | 0.00 |
| 2,400.0 | 17.85 | 130.58 | 2,344.3 | -271.1 | 316.6 | 416.8 | 0.00 | 0.00 | 0.00 |
| 2,500.0 | 17.85 | 130.58 | 2,439.5 | -291.1 | 339.8 | 447.4 | 0.00 | 0.00 | 0.00 |
| 2,600.0 | 17.85 | 130.58 | 2,534.6 | -311.0 | 363.1 | 478.1 | 0.00 | 0.00 | 0.00 |
| 2,700.0 | 17.85 | 130.58 | 2,629.8 | -330.9 | 386.4 | 508.7 | 0.00 | 0.00 | 0.00 |
| 2,800.0 | 17.85 | 130.58 | 2,725.0 | -350.9 | 409.7 | 539.4 | 0.00 | 0.00 | 0.00 |
| 2,900.0 | 17.85 | 130.58 | 2,820.2 | -370.8 | 432.9 | 570.0 | 0.00 | 0.00 | 0.00 |
| 2,911.9 | 17.85 | 130.58 | 2,831.5 | -373.2 | 435.7 | 573.7 | 0.00 | 0.00 | 0.00 |
| **Mahogany** | | | | | | | | | |
| 3,000.0 | 17.85 | 130.58 | 2,915.4 | -390.7 | 456.2 | 600.7 | 0.00 | 0.00 | 0.00 |
| 3,100.0 | 17.85 | 130.58 | 3,010.6 | -410.7 | 479.5 | 631.3 | 0.00 | 0.00 | 0.00 |
| 3,200.0 | 17.85 | 130.58 | 3,105.8 | -430.6 | 502.8 | 662.0 | 0.00 | 0.00 | 0.00 |
| 3,300.0 | 17.85 | 130.58 | 3,201.0 | -450.5 | 526.0 | 692.6 | 0.00 | 0.00 | 0.00 |
| 3,400.0 | 17.85 | 130.58 | 3,296.2 | -470.5 | 549.3 | 723.3 | 0.00 | 0.00 | 0.00 |
| 3,500.0 | 17.85 | 130.58 | 3,391.3 | -490.4 | 572.6 | 753.9 | 0.00 | 0.00 | 0.00 |
| 3,600.0 | 17.85 | 130.58 | 3,486.5 | -510.3 | 595.9 | 784.5 | 0.00 | 0.00 | 0.00 |
| 3,700.0 | 17.85 | 130.58 | 3,581.7 | -530.3 | 619.1 | 815.2 | 0.00 | 0.00 | 0.00 |

CONFIDENTIAL



RECEIVED: April 18, 2013

# Planning Report

| | | | |
|---|---|---|---|
| **Database:** | Rocky Mountain R5000 Database | **Local Co-ordinate Reference:** | Well Vieira Tribal 6-4D-54 |
| **Company:** | Berry Petroleum Company | **TVD Reference:** | WELL @ 6352.0usft (Original Well Elev) |
| **Project:** | Duchesne County, UT | **MD Reference:** | WELL @ 6352.0usft (Original Well Elev) |
| **Site:** | Section 4-T5S-R4W | **North Reference:** | True |
| **Well:** | Vieira Tribal 6-4D-54 | **Survey Calculation Method:** | Minimum Curvature |
| **Wellbore:** | Wellbore #1 | | |
| **Design:** | Design #2 | | |

**Planned Survey**

| Measured Depth (usft) | Inclination (°) | Azimuth (°) | Vertical Depth (usft) | +N/-S (usft) | +E/-W (usft) | Vertical Section (usft) | Dogleg Rate (°/100usft) | Build Rate (°/100usft) | Turn Rate (°/100usft) |
|---|---|---|---|---|---|---|---|---|---|
| 3,800.0 | 17.85 | 130.58 | 3,676.9 | -550.2 | 642.4 | 845.8 | 0.00 | 0.00 | 0.00 |
| 3,900.0 | 17.85 | 130.58 | 3,772.1 | -570.1 | 665.7 | 876.5 | 0.00 | 0.00 | 0.00 |
| 4,000.0 | 17.85 | 130.58 | 3,867.3 | -590.1 | 689.0 | 907.1 | 0.00 | 0.00 | 0.00 |
| 4,070.7 | 17.85 | 130.58 | 3,934.6 | -604.2 | 705.4 | 928.8 | 0.00 | 0.00 | 0.00 |
| **Tgr3 Marker** | | | | | | | | | |
| 4,100.0 | 17.85 | 130.58 | 3,962.5 | -610.0 | 712.3 | 937.8 | 0.00 | 0.00 | 0.00 |
| 4,200.0 | 17.85 | 130.58 | 4,057.7 | -630.0 | 735.5 | 968.4 | 0.00 | 0.00 | 0.00 |
| 4,300.0 | 17.85 | 130.58 | 4,152.8 | -649.9 | 758.8 | 999.1 | 0.00 | 0.00 | 0.00 |
| 4,400.0 | 17.85 | 130.58 | 4,248.0 | -669.8 | 782.1 | 1,029.7 | 0.00 | 0.00 | 0.00 |
| 4,500.0 | 17.85 | 130.58 | 4,343.2 | -689.8 | 805.4 | 1,060.4 | 0.00 | 0.00 | 0.00 |
| 4,600.0 | 17.85 | 130.58 | 4,438.4 | -709.7 | 828.6 | 1,091.0 | 0.00 | 0.00 | 0.00 |
| 4,700.0 | 17.85 | 130.58 | 4,533.6 | -729.6 | 851.9 | 1,121.7 | 0.00 | 0.00 | 0.00 |
| 4,800.0 | 17.85 | 130.58 | 4,628.8 | -749.6 | 875.2 | 1,152.3 | 0.00 | 0.00 | 0.00 |
| 4,890.6 | 17.85 | 130.58 | 4,715.0 | -767.6 | 896.3 | 1,180.1 | 0.00 | 0.00 | 0.00 |
| **Douglas Creek @ 1,180' VS** | | | | | | | | | |
| 4,891.5 | 17.85 | 130.58 | 4,715.9 | -767.8 | 896.5 | 1,180.4 | 0.00 | 0.00 | 0.00 |
| **Douglas Creek** | | | | | | | | | |
| 4,900.0 | 17.85 | 130.58 | 4,724.0 | -769.5 | 898.5 | 1,182.9 | 0.00 | 0.00 | 0.00 |
| 5,000.0 | 17.85 | 130.58 | 4,819.2 | -789.4 | 921.7 | 1,213.6 | 0.00 | 0.00 | 0.00 |
| 5,100.0 | 17.85 | 130.58 | 4,914.4 | -809.4 | 945.0 | 1,244.2 | 0.00 | 0.00 | 0.00 |
| 5,200.0 | 17.85 | 130.58 | 5,009.5 | -829.3 | 968.3 | 1,274.9 | 0.00 | 0.00 | 0.00 |
| 5,300.0 | 17.85 | 130.58 | 5,104.7 | -849.2 | 991.6 | 1,305.5 | 0.00 | 0.00 | 0.00 |
| 5,400.0 | 17.85 | 130.58 | 5,199.9 | -869.2 | 1,014.8 | 1,336.2 | 0.00 | 0.00 | 0.00 |
| 5,500.0 | 17.85 | 130.58 | 5,295.1 | -889.1 | 1,038.1 | 1,366.8 | 0.00 | 0.00 | 0.00 |
| 5,600.0 | 17.85 | 130.58 | 5,390.3 | -909.0 | 1,061.4 | 1,397.5 | 0.00 | 0.00 | 0.00 |
| 5,676.9 | 17.85 | 130.58 | 5,463.5 | -924.4 | 1,079.3 | 1,421.1 | 0.00 | 0.00 | 0.00 |
| **Black Shale** | | | | | | | | | |
| 5,683.1 | 17.85 | 130.58 | 5,469.4 | -925.6 | 1,080.7 | 1,422.9 | 0.00 | 0.00 | 0.00 |
| **Start Drop -1.5/100'** | | | | | | | | | |
| 5,700.0 | 17.59 | 130.58 | 5,485.5 | -929.0 | 1,084.7 | 1,428.1 | 1.50 | -1.50 | 0.00 |
| 5,800.0 | 16.09 | 130.58 | 5,581.2 | -947.8 | 1,106.7 | 1,457.1 | 1.50 | -1.50 | 0.00 |
| 5,869.8 | 15.05 | 130.58 | 5,648.4 | -960.0 | 1,120.9 | 1,475.8 | 1.50 | -1.50 | 0.00 |
| **Castle Peak** | | | | | | | | | |
| 5,900.0 | 14.59 | 130.58 | 5,677.6 | -965.0 | 1,126.8 | 1,483.5 | 1.50 | -1.50 | 0.00 |
| 6,000.0 | 13.09 | 130.58 | 5,774.7 | -980.6 | 1,144.9 | 1,507.4 | 1.50 | -1.50 | 0.00 |
| 6,100.0 | 11.59 | 130.58 | 5,872.4 | -994.5 | 1,161.2 | 1,528.8 | 1.50 | -1.50 | 0.00 |
| 6,200.0 | 10.09 | 130.58 | 5,970.6 | -1,006.7 | 1,175.4 | 1,547.6 | 1.50 | -1.50 | 0.00 |
| 6,300.0 | 8.59 | 130.58 | 6,069.3 | -1,017.3 | 1,187.8 | 1,563.9 | 1.50 | -1.50 | 0.00 |
| 6,300.9 | 8.58 | 130.58 | 6,070.2 | -1,017.4 | 1,187.9 | 1,564.0 | 1.50 | -1.50 | 0.00 |
| **Uteland Butte** | | | | | | | | | |
| 6,400.0 | 7.09 | 130.58 | 6,168.4 | -1,026.2 | 1,198.1 | 1,577.5 | 1.50 | -1.50 | 0.00 |
| 6,500.0 | 5.59 | 130.58 | 6,267.7 | -1,033.3 | 1,206.5 | 1,588.6 | 1.50 | -1.50 | 0.00 |
| 6,526.5 | 5.20 | 130.58 | 6,294.1 | -1,035.0 | 1,208.4 | 1,591.0 | 1.50 | -1.50 | 0.00 |
| **Wasatch** | | | | | | | | | |
| 6,600.0 | 4.09 | 130.58 | 6,367.4 | -1,038.8 | 1,212.9 | 1,597.0 | 1.50 | -1.50 | 0.00 |
| 6,700.0 | 2.59 | 130.58 | 6,467.2 | -1,042.6 | 1,217.4 | 1,602.8 | 1.50 | -1.50 | 0.00 |
| 6,800.0 | 1.09 | 130.58 | 6,567.2 | -1,044.7 | 1,219.8 | 1,606.0 | 1.50 | -1.50 | 0.00 |
| 6,872.8 | 0.00 | 130.58 | 6,640.0 | -1,045.2 | 1,220.3 | 1,606.7 | 1.50 | -1.50 | 0.00 |
| **End Drop** | | | | | | | | | |
| 6,900.0 | 0.00 | 0.00 | 6,667.2 | -1,045.2 | 1,220.3 | 1,606.7 | 0.00 | 0.00 | 0.00 |
| 7,000.0 | 0.00 | 0.00 | 6,767.2 | -1,045.2 | 1,220.3 | 1,606.7 | 0.00 | 0.00 | 0.00 |
| 7,100.0 | 0.00 | 0.00 | 6,867.2 | -1,045.2 | 1,220.3 | 1,606.7 | 0.00 | 0.00 | 0.00 |
| 7,200.0 | 0.00 | 0.00 | 6,967.2 | -1,045.2 | 1,220.3 | 1,606.7 | 0.00 | 0.00 | 0.00 |

CONFIDENTIAL



RECEIVED: April 18, 2013

# Planning Report

| | | | |
|---|---|---|---|
| **Database:** | Rocky Mountain R5000 Database | **Local Co-ordinate Reference:** | Well Vieira Tribal 6-4D-54 |
| **Company:** | Berry Petroleum Company | **TVD Reference:** | WELL @ 6352.0usft (Original Well Elev) |
| **Project:** | Duchesne County, UT | **MD Reference:** | WELL @ 6352.0usft (Original Well Elev) |
| **Site:** | Section 4-T5S-R4W | **North Reference:** | True |
| **Well:** | Vieira Tribal 6-4D-54 | **Survey Calculation Method:** | Minimum Curvature |
| **Wellbore:** | Wellbore #1 | | |
| **Design:** | Design #2 | | |

## Planned Survey

| Measured Depth (usft) | Inclination (°) | Azimuth (°) | Vertical Depth (usft) | +N/-S (usft) | +E/-W (usft) | Vertical Section (usft) | Dogleg Rate (°/100usft) | Build Rate (°/100usft) | Turn Rate (°/100usft) |
|---|---|---|---|---|---|---|---|---|---|
| 7,300.0 | 0.00 | 0.00 | 7,067.2 | -1,045.2 | 1,220.3 | 1,606.7 | 0.00 | 0.00 | 0.00 |
| 7,400.0 | 0.00 | 0.00 | 7,167.2 | -1,045.2 | 1,220.3 | 1,606.7 | 0.00 | 0.00 | 0.00 |
| 7,476.9 | 0.00 | 0.00 | 7,244.1 | -1,045.2 | 1,220.3 | 1,606.7 | 0.00 | 0.00 | 0.00 |
| **CR-4A** | | | | | | | | | |
| 7,500.0 | 0.00 | 0.00 | 7,267.2 | -1,045.2 | 1,220.3 | 1,606.7 | 0.00 | 0.00 | 0.00 |
| 7,526.6 | 0.00 | 0.00 | 7,293.8 | -1,045.2 | 1,220.3 | 1,606.7 | 0.00 | 0.00 | 0.00 |
| **TD = 7,527' MD - 7,294' TVD - BHL = 1,724' FNL - 1,660' FWL** | | | | | | | | | |
| 7,526.8 | 0.00 | 0.00 | 7,294.0 | -1,045.2 | 1,220.3 | 1,606.7 | 0.00 | 0.00 | 0.00 |

## Design Targets

| Target Name - hit/miss target - Shape | Dip Angle (°) | Dip Dir. (°) | TVD (usft) | +N/-S (usft) | +E/-W (usft) | Northing (usft) | Easting (usft) | Latitude | Longitude |
|---|---|---|---|---|---|---|---|---|---|
| Vieira Tribal 6-4D-54 - plan hits target center - Circle (radius 100.0) | 0.00 | 0.00 | 7,294.0 | -1,045.2 | 1,220.3 | 637,764.65 | 2,323,639.86 | 40° 4' 42.930 N | 110° 20' 36.170 W |

## Casing Points

| Measured Depth (usft) | Vertical Depth (usft) | Name | Casing Diameter (") | Hole Diameter (") |
|---|---|---|---|---|
| 350.0 | 350.0 | 8 5/8 | 8-5/8 | 11 |

## Formations

| Measured Depth (usft) | Vertical Depth (usft) | Name | Lithology | Dip (°) | Dip Direction (°) |
|---|---|---|---|---|---|
| 0.0 | 0.0 | Uinta | | | |
| 1,545.6 | 1,530.6 | Green River Fm | | -0.15 | 130.58 |
| 2,197.0 | 2,151.1 | Grn Rvr Upper Marker | | -0.15 | 130.58 |
| 2,911.9 | 2,831.5 | Mahogany | | -0.15 | 130.58 |
| 4,070.7 | 3,934.6 | Tgr3 Marker | | -0.15 | 130.58 |
| 4,891.5 | 4,715.9 | Douglas Creek | | -0.15 | 130.58 |
| 5,676.9 | 5,463.5 | Black Shale | | -0.14 | 130.58 |
| 5,869.8 | 5,648.4 | Castle Peak | | -0.14 | 130.58 |
| 6,300.9 | 6,070.2 | Uteland Butte | | -0.14 | 130.58 |
| 6,526.5 | 6,294.1 | Wasatch | | -0.14 | 130.58 |
| 7,476.9 | 7,244.1 | CR-4A | | -0.14 | 130.58 |

CONFIDENTIAL



RECEIVED: April 18, 2013

# Planning Report

| | | | |
|---|---|---|---|
| **Database:** | Rocky Mountain R5000 Database | **Local Co-ordinate Reference:** | Well Vieira Tribal 6-4D-54 |
| **Company:** | Berry Petroleum Company | **TVD Reference:** | WELL @ 6352.0usft (Original Well Elev) |
| **Project:** | Duchesne County, UT | **MD Reference:** | WELL @ 6352.0usft (Original Well Elev) |
| **Site:** | Section 4-T5S-R4W | **North Reference:** | True |
| **Well:** | Vieira Tribal 6-4D-54 | **Survey Calculation Method:** | Minimum Curvature |
| **Wellbore:** | Wellbore #1 | | |
| **Design:** | Design #2 | | |

**Plan Annotations**

| Measured Depth (usft) | Vertical Depth (usft) | Local Coordinates +N/-S (usft) | Local Coordinates +E/-W (usft) | Comment |
|---|---|---|---|---|
| 1.0 | 1.0 | 0.0 | 0.0 | SHL 654' FNL - 438' FWL |
| 450.0 | 450.0 | 0.0 | 0.0 | KOP 1.5/100' @ 450' MD |
| 1,639.8 | 1,620.7 | -119.6 | 139.6 | EOB Hold 17.85 Degrees |
| 4,890.6 | 4,715.0 | -767.6 | 896.3 | Douglas Creek @ 1,180' VS |
| 5,683.1 | 5,469.4 | -925.6 | 1,080.7 | Start Drop -1.5/100' |
| 6,872.8 | 6,640.0 | -1,045.2 | 1,220.3 | End Drop |
| 7,526.6 | 7,293.8 | -1,045.2 | 1,220.3 | TD = 7,527' MD - 7,294' TVD |
| 7,526.6 | 7,293.8 | -1,045.2 | 1,220.3 | BHL = 1,724' FNL - 1,660' FWL |

CONFIDENTIAL



RECEIVED: April 18, 2013

# AFFIDAVIT OF SURFACE DAMAGE AGREEMENT

SHAWN HAWK, the Affiant herein, is a Field Landman for Berry Petroleum Company, a Delaware corporation, with an office located at 4000 S 4028 W, Rt 2 Box 7735, Roosevelt, Utah 84066, being of lawful age and duly sworn upon his oath and being duly authorized to make this affidavit on behalf of said corporation hereby deposes and states to the best of his knowledge as follows:

That Berry Petroleum Company has a Surface Damage Agreement signed by the current surface owner covering the following described property, hereinafter referred to as the Land:

**TOWNSHIP 5 SOUTH, RANGE 4 WEST, USB&M**
Section 4 NW ¼ NW ¼

Affiant further states said Surface Damage Agreement GRANTS, SELLS, and CONVEYS unto Berry Petroleum Company an easement for ingress and egress to, along with a right to use, that portion of the herein described property as may be necessary to construct, use, and maintain a well site or well sites (including location of additional wells on each well site in the case of directional or horizontal drilling) for the drilling, completion and operation of an oil and gas well or wells (including but not limited to pumping facilities and tank batteries) over, under and through the herein described Land.

Affiant further states said Surface Damage Agreement GRANTS, SELLS, and CONVEYS unto Berry Petroleum Company the right to construct, entrench, maintain, operate, replace, remove, protect, or abandon a pipeline or pipelines for water or gas with appurtenances thereto, including, but not limited to, valves, metering equipment, and cathodic equipment; to construct, maintain, relocate, or abandon a road (said well sites, pipelines, appurtenance, valves, metering equipment, cathodic equipment and road being sometimes collectively call the "facilities") over, under, and through the herein described Land.

Executed and effective as of this 12th day of April, 2013.

**Berry Petroleum Company**

By: Shawn Hawk
Shawn Hawk
Field Landman

CONFIDENTIAL

# SURFACE USE PLAN of OPERATIONS

***Attachment for Permit to Drill:***

| | |
|---|---|
| **Name of Operator:** | Berry Petroleum Company |
| **Address:** | 4000 South 4028 West/Rt. 2 Box 7735<br>Roosevelt, Utah 80466 |
| **Well Location:** | Vieira Tribal 6-4D-54<br>*Surface:* 654' FNL & 438' FWL<br>*Target:* 1724' FNL & 1660' FWL<br>NW/4NW/4 of Sec. 4, T5S, R4W. |

The surface owner or surface owner representative and dirt contractor will be proved with an approved copy of the surface use plan of operations and approved conditions of approval before initiating construction.

The onsite inspection for the referenced well will be conducted per UDOGM.

**A Existing Roads**

To reach the Berry Petroleum Company well, Vieira Tribal 6-4D-54, in Section 4-T5S-R4W:

The proposed well site is approximately 11.9 miles southwest of Duchesne, Utah.

Proceed in a southerly direction from Duchesne, Utah, along US Highway 191 for approximately 2.3 miles to the junction of this road and the existing Sowers Canyon access road to the south. Turn left and Proceed in a southerly thence easterly direction for approximately 1.8 miles to the junction of this road and County Road 25 to the southwest. Turn right and proceed in a southwesterly thence southeasterly direction for approximately 4.4 miles to the junction of this road and County Road 29 to the northeast. Turn left and proceed in a northeasterly direction for approximately 1.8 miles to the junction of this road and the High Mesa Loop Road to the southeast. Turn right and proceed in a southeasterly direction approximately 1.5 miles to the beginning of the existing access for the Vieira Tribal 3-4D-54, 4-4-54, 5-4D-54, and 6-4D-54. Follow the existing access road in a southeasterly direction for approximately 389 feet to the existing location.

Berry Petroleum Company will improve or maintain existing roads in a condition the same or better than before operations began. Best Management Practices will be considered when improving or maintaining existing roads. In general this would involve the need for some surface material or fill to prevent or repair holes in the road due to heavy truck traffic during the drilling and completion operations. If repairs are made the operator will secure the appropriate material from private sources.

**B New or Reconstructed Access Roads**

See Topographic Map "A & B" for the location of the proposed access road. Berry Petroleum Company will utilize and existing access road to access the Vieira Tribal 3-4D-54, 4-4-54, 5-4D-54 and 6-4D-54 location. No new construction will take place.

CONFIDENTIAL

**C Location of Existing Wells**

See Topographic Map "D" for the location of existing wells within a 1mile radius.

**D Location of Tank Batteries, Production Facilities and Production Gathering and Service Lines**

A containment dike will be constructed completely around those production facilities which contain fluids (i.e., production tanks, produced water tanks). This dike will be constructed of compacted subsoil, be impervious, hold 100% of the capacity of the largest tank. The site specific APD will address additional capacity if such is needed due to environmental concerns. The use of topsoil for the construction of dikes will not be allowed. If a Spill Prevention, Control, and Countermeasure (SPCC) Plan is required by the Environmental Protection Agency, the containment dike may be expanded with the Authorized Agency Officer's approval to meet SPCC requirements.

The proposed pipeline will tie in at an existing pipeline. Map "C" illustrating the proposed route is attached. The proposed pipeline will be 4"-6" polypipe and be placed above ground. The pipeline will run in the same corridor as the above proposed access road.

All site security guidelines identified in Federal regulation 43 CFR 3126.7, will be adhered to. All off-lease storage, off-lease measurement, or commingling on-lease or off-lease production will have prior written approval form the Authorized Agency Officer.

Gas meter runs will be located approximately 100 feet from the wellhead. Where necessary, the gas line will be anchored down from the wellhead to the meter.

**E Location and Type of Water Supply**

Water for the drilling and completion will be pumped or trucked from one of the following Berry source wells:

- Water Permit # 43-12400, Sec. 23, T5S, R5W
- Water Permit # 43-12400, Sec. 24, T5S, R5W
- Water Permit # 43-1221, Sec. 30, T3S, R8W
- Water Permit # 43-1226, Sec. 30, T3S, R8W
- Water Permit # 43-1627, Sec. 30, T3S, R8W
- Water Permit # 43-1628, Sec. 12, T5S, R6W (Douglas E. & Yordis Nielsen )
- Duchesne City Culinary Water Dock located in Sec. 1, T4S, R5W
- East Duchesne Water, Arcadia Feedlot, Sec. 28, T3S, R3W
- Petroglyph Operating Company 08-04 Waterplant, Sec. 8, T5S, R3W.

CONFIDENTIAL

**F Source of Construction Materials**

All construction materials for this location site and access road shall be borrow material accumulated during the construction of the location site and access road.

Additional gravel or pit lining material will be obtained from a private source.

The use of materials under Authorized Agency jurisdiction will conform to 43 CFR 3610.2-3.

**G Methods of Handling Waste Materials**

Drill fluids will be contained in a closed loop system. Cuttings will be contained on site and buried in a pit or used on location and/or access roads, whichever is deemed appropriate by the authorized agency.

After first production, produced wastewater from Berry Petroleum Company wells will be used for injection in our enhanced oil recovery project(s) in the Brundage Canyon Field or they will be trucked to one of the following approved waste water disposal sites:

- R.N. Industries, Inc. Sec. 4, T2S, R2W, Bluebell
- MC & MC Disposal Sec. 12, T6S, R19E, Vernal
- LaPoint Recycle & Storage Sec. 12, T5S, R19E, LaPoint
- Water Disposal Inc. Sec. 32, T1S, R1W, Roosevelt
- ITL 4461 W 3000 So Roosevelt Location Pleasant Valley
- IWM PO Box 430 Altamont or 20250 W 2000 S Duchesne Location – Blue Bench
- Pro Water 12223 Highland Ave Ste B503 Rancho Cucamonga CA 91739 Location – Blue Bench

Should operations of the field be prohibited by the Authorized Officer, the wastewater shall be confined to the approved pit or storage tank for a period not to exceed 90 days. The use of such pit is hereby approved as part of this Application for Permit to Drill.

Production fluids will be contained in leak-proof tanks. All production fluids will be disposed of at approved disposal sites. Produced water, oil, and other byproducts will not be applied to roads or well pads for control of dust or weeds. The indiscriminate dumping of produced fluids on roads, well sites, or other areas will not be allowed.

Any spills of oil, gas, salt water, or other noxious fluids will be immediately cleaned up and removed to an approved disposal site.

A chemical portable toilet will be furnished with the drilling rig.

Garbage, trash, and other waste materials will be collected in a portable, self-contained, fully enclosed trash cage during operations. Trash will not be burned on location.

All debris and other waste materials not contained in the trash cage will be cleaned up and removed from the location promptly after removal of the completion rig (weather permitting).

Any open pits will be fenced during the operations. The fencing will be maintained with best efforts until such time as the pits are backfilled.

No chemicals subject to reporting under SARA Title III (hazardous materials) in an amount equal to or greater than 10,000 pounds will be used, produced, stored, transported, or disposed of annually in association with the drilling, testing, or completing of wells. Furthermore, extremely hazardous substances, as defined in 40 CFR 355, in threshold planning quantities, will not be used, produced, stored, transported, or disposed of in association with the drilling, testing, or completing of wells within these areas.

CONFIDENTIAL

## H Ancillary Facilities

There are no ancillary facilities planned for at this time and none are foreseen in the future.

## I Well site Layout

The attached Location Layout diagram describes drill pad cross-sections, cuts and fills, and locations of the mud tanks, reserve pit, pipe racks, trailer parking, spoil dirt stockpile(s) and surface material stockpile(s)

## J Plans for Restoration of the Surface

**Interim**

The dirt contractor will be provided with approved copies of the Surface Use Plan prior to construction activities.

Upon well completion, within a reasonable time, the location and surrounding area will be cleared of all unused tubing, materials, trash, and debris not required for production.

Abandoned well sites, roads, and other disturbed areas will be restored as near as practical to their original condition. Where applicable, these conditions may include the re-establishment of irrigation systems, the re-establishment of appropriate soil conditions, and the re-establishment of vegetation as specified.

All disturbed areas will be re-contoured to the approximate natural contours.

Any drainage rerouted during the construction activities shall be restored to its original line of flow or as near as possible.

All areas of disturbance (including surface pipelines) must have appropriate surface use agreements or approvals in place with the proper owner and/or agency before such action is started.

The conditions of approval, as set forth by those owners and/or agencies, shall be adhered to.

Interim Reclamation consisting of minimizing the footprint of disturbance shall be accomplished by reclaiming all portions of the well site not needed for safe production operations. The portions of the well site not needed for operational and safety purposes will be recontoured to a final appearance that blends with the surrounding topography. Topsoil will be spread over these areas. The operator will spread the topsoil over the entire location except where an all-weather surface, access route or turnaround is needed. Production facilities should be clustered or placed offsite to maximize the opportunity for interim reclamation. Any incidental use on interim reclamation may require restoration of damage. This may require recontouring and seeding of the damaged area.

Paint all production facilities and equipment, not otherwise regulated (OSHA, etc.), Yuma Green.

Install Hospital muffler to the Pump-jack to minimize engine noise.

**Final**

Prior to the construction of the location, the top 12 inches of soil material (if present) will be stripped and stockpiled. Placement of the topsoil is noted on the location plat attached. Topsoil shall be stockpiled separately from subsoil materials. Topsoil salvaged from the reserve pit shall be stockpiled separately near the reserve pit.

When restoration activities have been completed, the location site and new access road cuts and shoulders shall be reseeded. Prior to reseeding, all disturbed areas, including the old access road will be scarified and left with a rough surface.

The Authorized Agency Officer shall be contacted for the required seed mixture. Seed will be broadcast and the amount of seed mixture per acre will be doubled. The seeded area will then be "walked" with a dozer to assure coverage of the seeds. The seed mixture will reflect the recommendation from the Archeology study done.

CONFIDENTIAL

At final abandonment, all casing shall be cut off at the base of the cellar or 3 feet below final restored ground level, whichever is deeper, and cap the casing with a metal plate a minimum of 0.25 inches thick. The cap will be welded in place and the well location and identity will be permanently inscribed on the cap. The cap also will be constructed with a weep hole.

**K Well Surface & Access Ownership:**

Robert Vieira
133376 Lafayette Way
Thorton, CO 80241
303-920-6495

**L Other information**

All lease and/or unit operations will be conducted in such a manner that full compliance is made with all applicable laws, regulations, Onshore Oil and Gas Orders, the approved Plan of Operations, and any applicable Notice to Lessees. The operator is fully responsible for the actions of his subcontractors. A copy of these conditions will be furnished to the field representative to ensure compliance.

Berry will control noxious weeds along access road use authorizations, pipeline route authorizations, well sites or other applicable facilities. A list of noxious weeds may be obtained from the Authorized Agency or the appropriate County Extension Office.

Drilling rigs and/or equipment used during drilling operations on this location will not be stacked or stored on administered lands after the conclusion of drilling operations or at any other time without authorization by the Authorized Agency Officer. If authorization is obtained, such storage is only a temporary measure.

Travel is restricted to approved routes only.

Outlaw Engineering Inc. has conducted a Class I archaeological survey. A copy of this report has been submitted under separate cover by Outlaw Engineering Inc. to the appropriate agencies.

All personnel will refrain from collecting artifacts and from disturbing any significant cultural resources in the area. The operator is responsible for informing all persons in the area who are associated with this project that they may be subject to prosecution for knowingly disturbing historic or archaeological sites or for collecting artifacts. All vehicular traffic, personnel movement, construction, and restoration activities shall be confined to the areas examined, as referenced in the archaeological report, and to the existing roadways and/or evaluated access routes. If historic or archaeological materials are uncovered during construction, Berry Petroleum Company is to immediately stop work that might further disturb such materials and contact the Authorized Agency Officer.

Within five working days, the Authorized Agency Officer will inform the operator as to:

- Whether the materials appear eligible for the National Historic Register of Historic Places;
- The mitigation measures Berry will likely have to undertake before the site can be used (assuming in-situ preservation is not necessary); and a time frame for the Authorized Officer to complete an expedited review under 36 CFR 800.11 to confirm, through the State Historic Preservation Officer, that the findings of the Authorized Officer are correct and that the mitigation measures are appropriate.

If Berry wishes, at any time, to relocate activities to avoid the expense of mitigation and/or the delays associated with this process, the Authorized Agency Officer and/or the surface owner will assume responsibility for whatever recordation and stabilization of the exposed materials may be required. Otherwise the operator will be responsible for mitigation costs. The Authorized Agency Officer and/or the surface owner will provide technical and procedural guidelines for the conduct of mitigation. Upon

CONFIDENTIAL

verification from the Authorized Agency Officer that required mitigation has been completed, Berry will then be allowed to resume construction.

All Surface Use Conditions of Approval associated with the Landowner Surface Use Agreement and Environmental Analysis Mitigation Stipulations will be adhered to.

All well site locations will have appropriate signs indicating the name of the operator, the lease serial number, the well name and number, the survey description of the well (footages or the quarter/quarter section, the section, township, and range).

**M. Air Emissions**

Table 4-1. Proposed Action Annual Emissions (tons/year) [1]

| Pollutant | Development | Production | Total |
|---|---|---|---|
| $NO_x$ | 7.6 | 10.8 | 18.4 |
| CO | 5.2 | 10 | 15.2 |
| VOC | 2 | 79.6 | 80.8 |
| $SO_2$ | 0.012 | 0.56 | 0.572 |
| $PM_{10}$ | 3.6 | 1.04 | 4.64 |
| $PM_{2.5}$ | 1.2 | 1.04 | 2.24 |
| Benzene | 0.04 | 0.4 | 0.44 |
| Toluene | 0.016 | 0.808 | 0.824 |
| Ethylbenzene | 0.004 | 0.776 | 0.78 |
| Xylene | 0.012 | 1.308 | 1.32 |
| n-Hexane | 0 | 4.28 | 4.28 |
| Formaldehyde | 0.12 | 0.652 | 0.772 |

[1] Emissions include 4 producing wells and associated operations traffic during the year in which the project is developed.

CONFIDENTIAL

# BERRY PETROLEUM COMPANY

## VIEIRA TRIBAL 3-4D-54, 5-4D-54, 6-4D-54 & 4-4-54

### SECTION 4, T5S, R4W, U.S.B.&M.

PROCEED IN A SOUTHERLY DIRECTION FROM DUCHESNE, UTAH ALONG U.S. HIGHWAY 191 APPROXIMATELY 2.3 MILES TO THE JUNCTION OF THIS ROAD AND THE EXISTING SOWERS CANYON ACCESS ROAD TO THE SOUTH; TURN LEFT AND PROCEED IN A SOUTHERLY THENCE EASTERLY DIRECTION APPROXIMATELY 1.8 MILES TO THE JUNCTION OF THIS ROAD AND COUNTY ROAD 25 TO THE SOUTHWEST; TURN RIGHT AND PROCEED IN A SOUTHWESTERLY THENCE SOUTHEASTERLY DIRECTION APPROXIMATELY 4.4 MILES TO THE JUNCTION OF THIS ROAD AND COUNTY ROAD 29 TO THE NORTHEAST; TURN LEFT AND PROCEED IN A NORTHEASTERLY DIRECTION APPROXIMATELY 1.8 MILES TO THE JUNCTION OF THIS ROAD AND HIGH MESA LOOP TO THE SOUTHEAST; TURN RIGHT AND PROCEED IN A SOUTHEASTERLY DIRECTION APPROXIMATELY 1.5 MILES TO THE BEGINNING OF THE EXISTING ACCESS FOR VIEIRA TRIBAL 3-4D-54, 5-4D-54, 6-4D-54 & 4-4-54; FOLLOW THE EXISTING ACCESS IN A SOUTHEASTERLY DIRECTION APPROXIMATELY 389' TO THE EXISTING LOCATION.

CONFIDENTIAL

API Well Number: 43013521470000

# BERRY PETROLEUM COMPANY

## WELL PAD INTERFERENCE PLAT

**VIEIRA TRIBAL 3-4D-54 (Proposed Well)**
**VIEIRA TRIBAL 5-4D-54 (Proposed Well)**
**VIEIRA TRIBAL 6-4D-54 (Proposed Well)**
**VIEIRA TRIBAL 4-4-54 (Existing Well)**

Pad Location: NWNW (LOT 4) Section 4, T5S, R4W, U.S.B.&M.

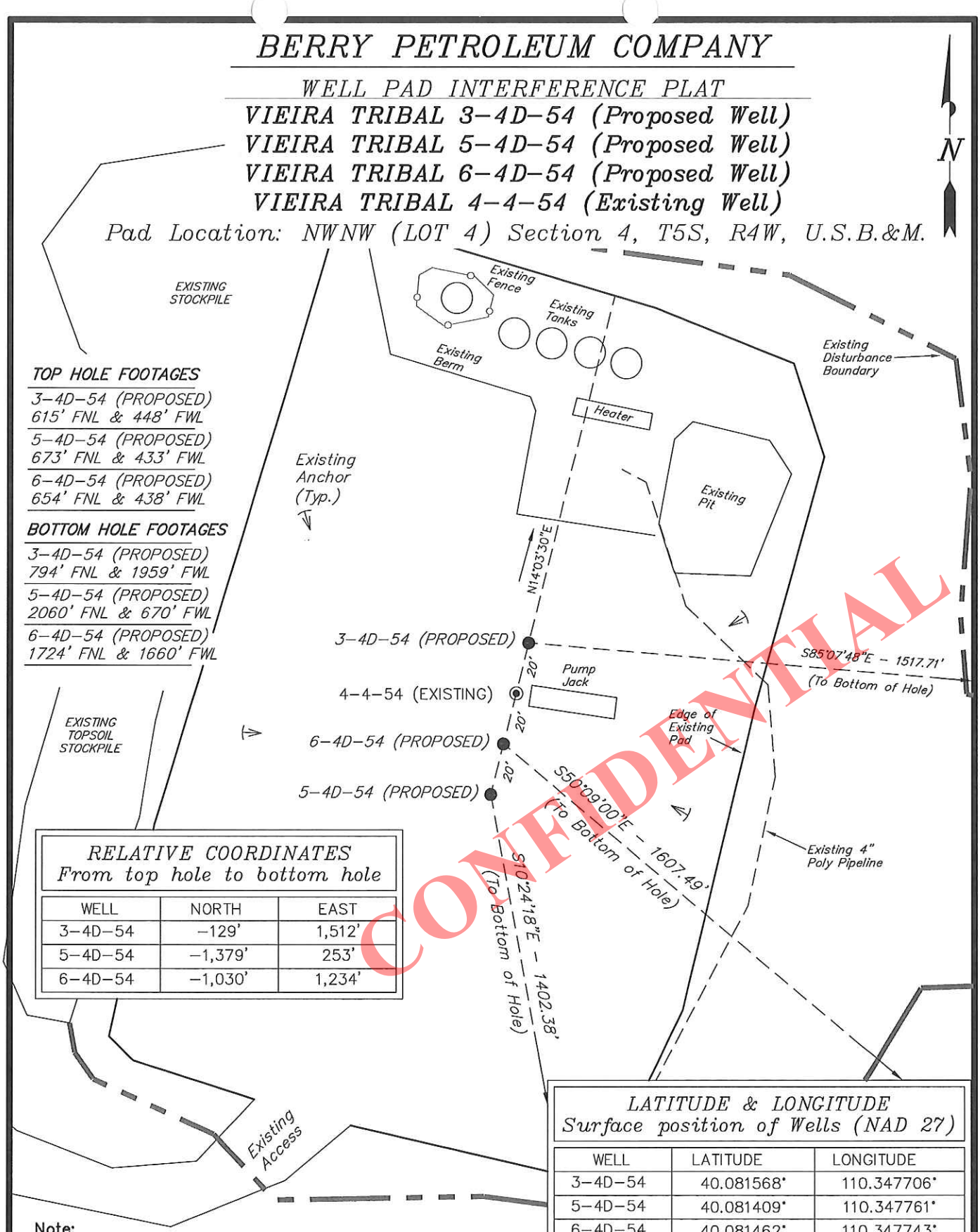


**TOP HOLE FOOTAGES**

3-4D-54 (PROPOSED)
615' FNL & 448' FWL

5-4D-54 (PROPOSED)
673' FNL & 433' FWL

6-4D-54 (PROPOSED)
654' FNL & 438' FWL

**BOTTOM HOLE FOOTAGES**

3-4D-54 (PROPOSED)
794' FNL & 1959' FWL

5-4D-54 (PROPOSED)
2060' FNL & 670' FWL

6-4D-54 (PROPOSED)
1724' FNL & 1660' FWL

CONFIDENTIAL

**RELATIVE COORDINATES**
From top hole to bottom hole

| WELL | NORTH | EAST |
|---|---|---|
| 3-4D-54 | -129' | 1,512' |
| 5-4D-54 | -1,379' | 253' |
| 6-4D-54 | -1,030' | 1,234' |

**LATITUDE & LONGITUDE**
Surface position of Wells (NAD 27)

| WELL | LATITUDE | LONGITUDE |
|---|---|---|
| 3-4D-54 | 40.081568° | 110.347706° |
| 5-4D-54 | 40.081409° | 110.347761° |
| 6-4D-54 | 40.081462° | 110.347743° |
| Ex.4-4-54 | 40.081515° | 110.347724° |

**Note:**
Bearings are based on GPS Observations.

| | | | |
|---|---|---|---|
| SURVEYED BY: | S.Y. | DATE SURVEYED: | 12-15-12 |
| DRAWN BY: | L.C.S. | DATE DRAWN: | 02-01-13 |
| SCALE: | 1" = 50' | REVISED: | |

Tri State Land Surveying, Inc.
(435) 781-2501
180 NORTH VERNAL AVE. VERNAL, UTAH 84078

API Well Number: 43013521470000

# BERRY PETROLEUM COMPANY

## LOCATION LAYOUT

## VIEIRA TRIBAL 3-4D-54 (Proposed Well)
## VIEIRA TRIBAL 5-4D-54 (Proposed Well)
## VIEIRA TRIBAL 6-4D-54 (Proposed Well)
## VIEIRA TRIBAL 4-4-54 (Existing Well)

Pad Location: NWNW (LOT 4) Section 4, T5S, R4W, U.S.B.&M.

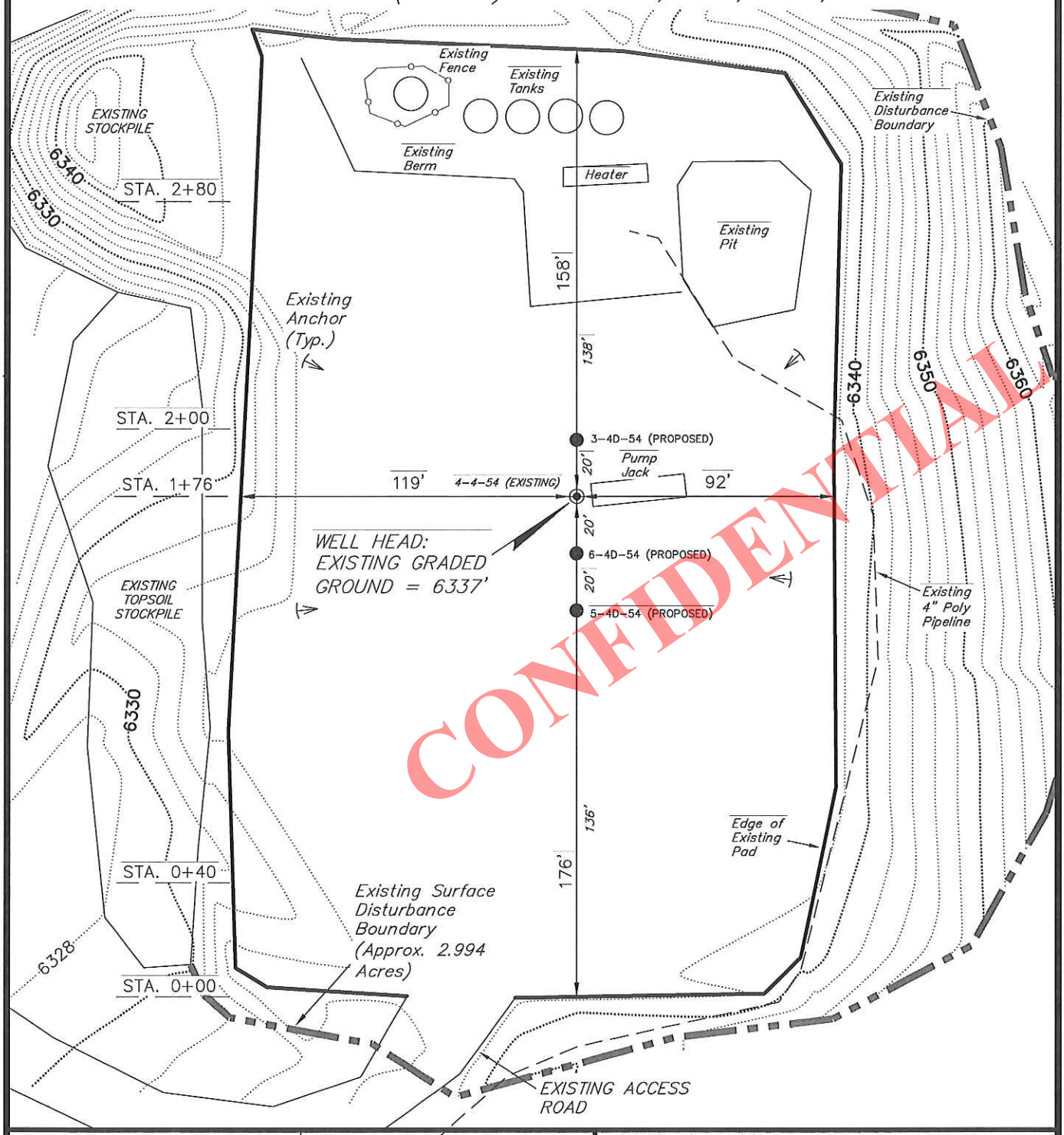


CONFIDENTIAL

| | | | |
|---|---|---|---|
| SURVEYED BY: S.Y. | DATE SURVEYED: 12-15-12 | Tri State Land Surveying, Inc. | (435) 781-2501 |
| DRAWN BY: L.C.S. | DATE DRAWN: 12-20-12 | 180 NORTH VERNAL AVE. VERNAL, UTAH 84078 | |
| SCALE: 1" = 50' | REVISED: | | |

API Well Number: 43013521470000

# BERRY PETROLEUM COMPANY

## CROSS SECTIONS

**VIEIRA TRIBAL 3-4D-54 (Proposed Well)**
**VIEIRA TRIBAL 5-4D-54 (Proposed Well)**
**VIEIRA TRIBAL 6-4D-54 (Proposed Well)**
**VIEIRA TRIBAL 4-4-54 (Existing Well)**

Pad Location: NWNW (LOT 4) Section 4, T5S, R4W, U.S.B.&M.

STA. 2+80

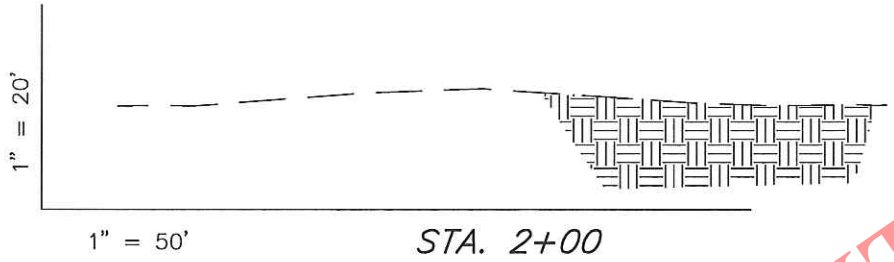


STA. 2+00

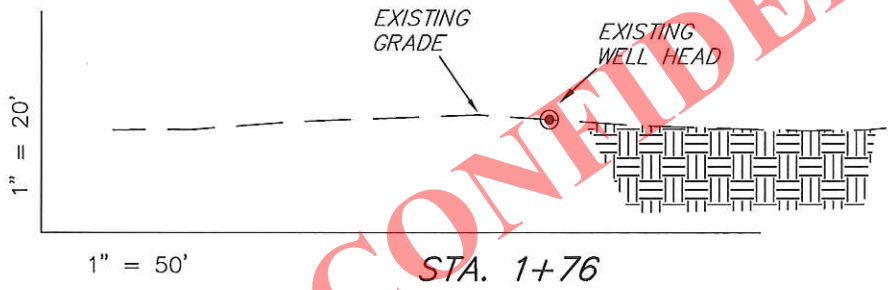


STA. 1+76

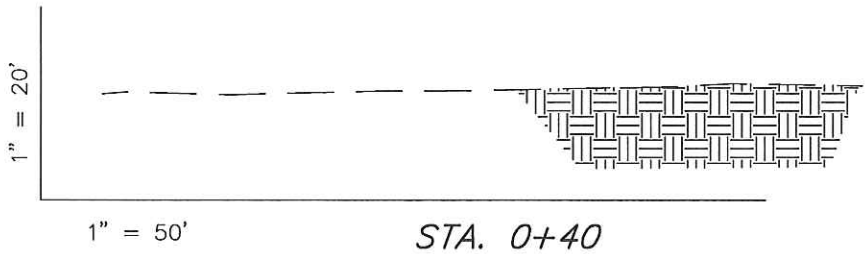


STA. 0+40

CONFIDENTIAL

| | | | |
|---|---|---|---|
| SURVEYED BY: S.Y. | DATE SURVEYED: 12-15-12 | Tri State Land Surveying, Inc. | (435) 781-2501 |
| DRAWN BY: L.C.S. | DATE DRAWN: 12-20-12 | 180 NORTH VERNAL AVE. VERNAL, UTAH 84078 | |
| SCALE: 1" = 50' | REVISED: | | |

API Well Number: 43013521470000

# BERRY PETROLEUM COMPANY

## TYPICAL RIG LAYOUT

**VIEIRA TRIBAL 3-4D-54 (Proposed Well)**
**VIEIRA TRIBAL 5-4D-54 (Proposed Well)**
**VIEIRA TRIBAL 6-4D-54 (Proposed Well)**
**VIEIRA TRIBAL 4-4-54 (Existing Well)**

Pad Location: NWNW (LOT 4) Section 4, T5S, R4W, U.S.B.&M.

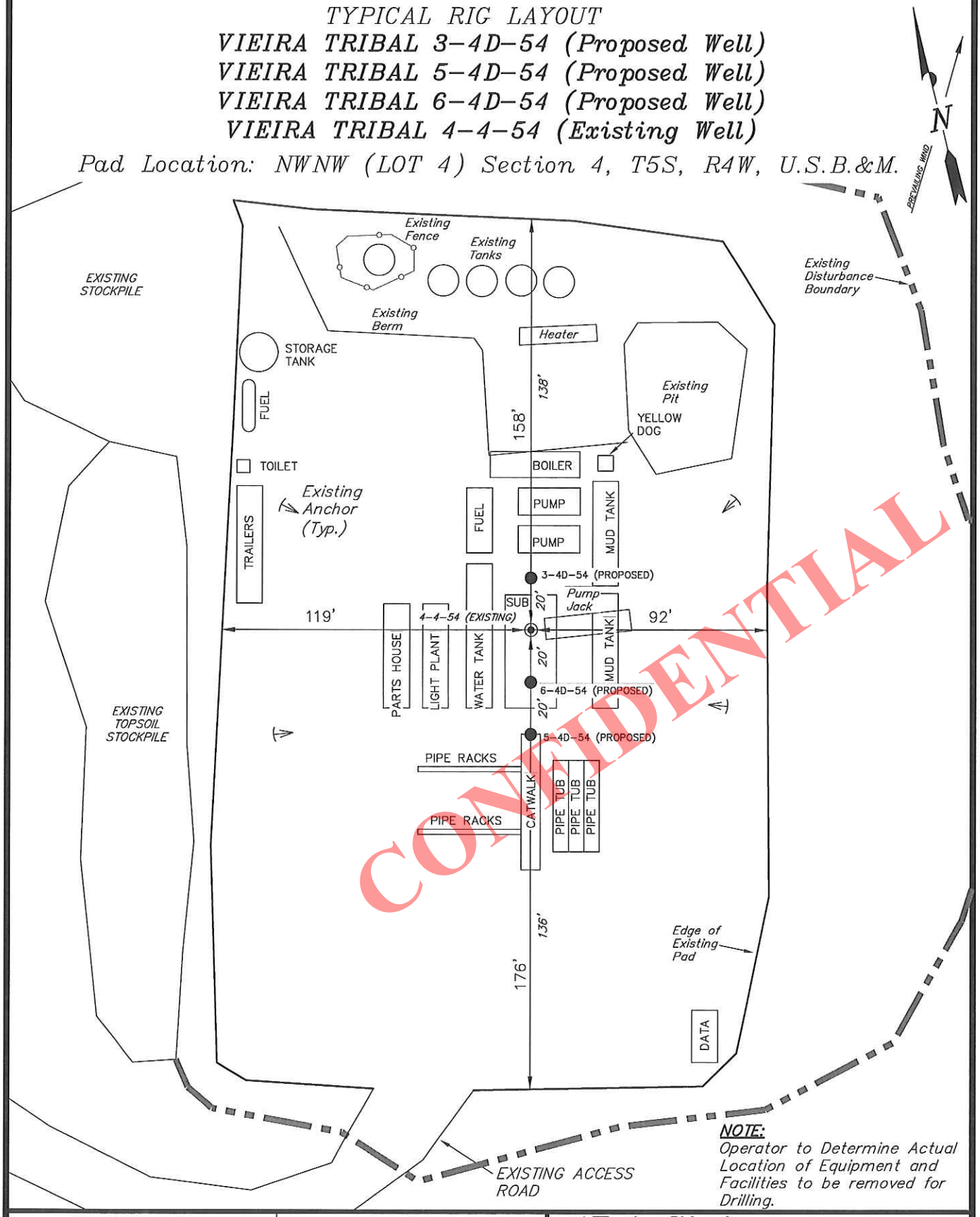


**NOTE:**
Operator to Determine Actual Location of Equipment and Facilities to be removed for Drilling.

| | | | |
|---|---|---|---|
| SURVEYED BY: S.Y. | DATE SURVEYED: 12-15-12 | Tri State Land Surveying, Inc. | (435) 781-2501 |
| DRAWN BY: L.C.S. | DATE DRAWN: 12-20-12 | 180 NORTH VERNAL AVE. VERNAL, UTAH 84078 | |
| SCALE: 1" = 50' | REVISED: | | |

API Well Number: 43013521470000

# BERRY PETROLEUM COMPANY

## INTERIM RECLAMATION PLAN

**VIEIRA TRIBAL 3-4D-54 (Proposed Well)**
**VIEIRA TRIBAL 5-4D-54 (Proposed Well)**
**VIEIRA TRIBAL 6-4D-54 (Proposed Well)**
**VIEIRA TRIBAL 4-4-54 (Existing Well)**

Pad Location: NWNW (LOT 4) Section 4, T5S, R4W, U.S.B.&M.

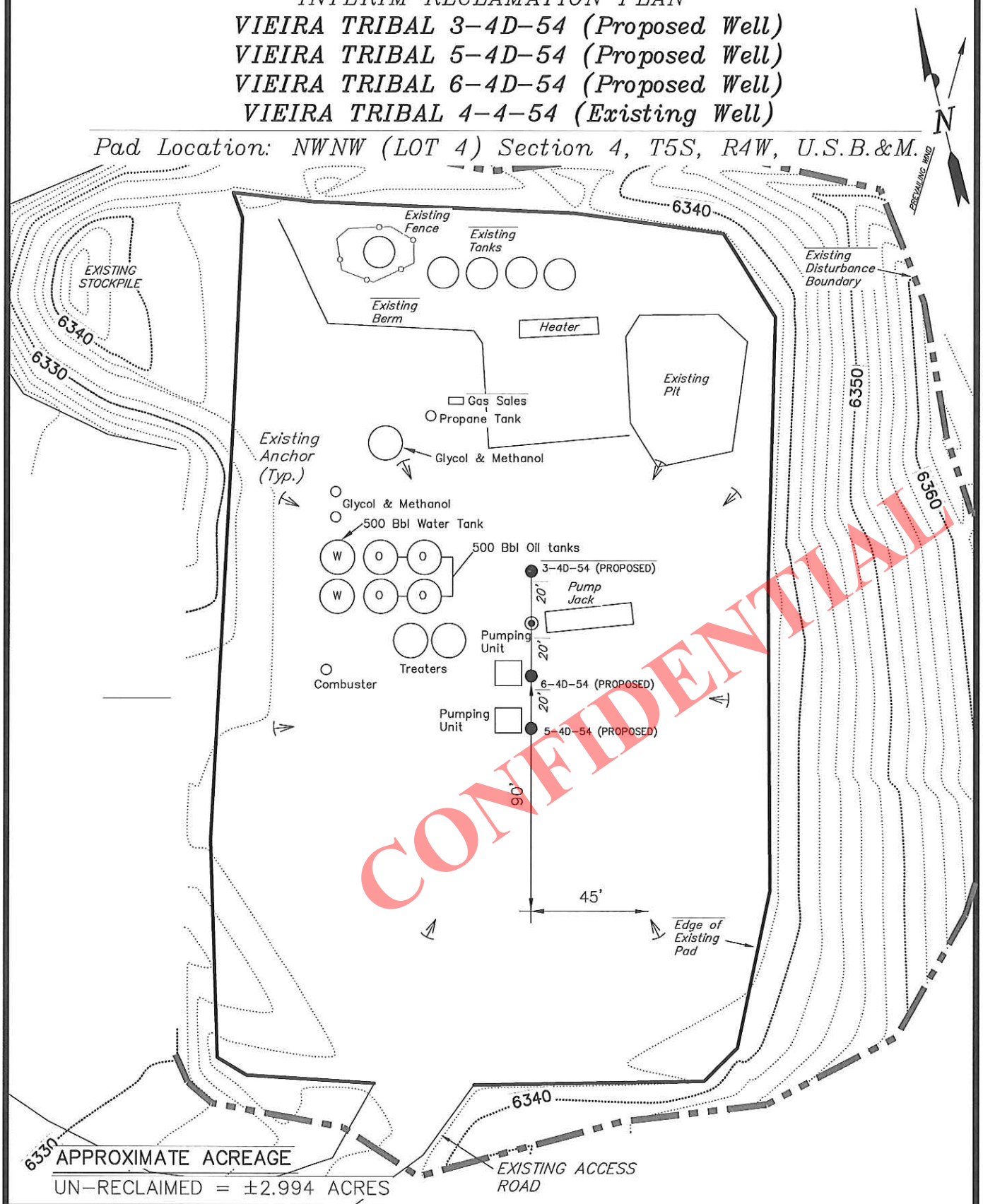


CONFIDENTIAL

| | | | |
|---|---|---|---|
| SURVEYED BY: S.Y. | DATE SURVEYED: 12-15-12 | Tri State Land Surveying, Inc. | (435) 781-2501 |
| DRAWN BY: L.C.S. | DATE DRAWN: 01-30-13 | 180 NORTH VERNAL AVE. VERNAL, UTAH 84078 | |
| SCALE: 1" = 50' | REVISED: | | |

API Well Number: 43013521470000

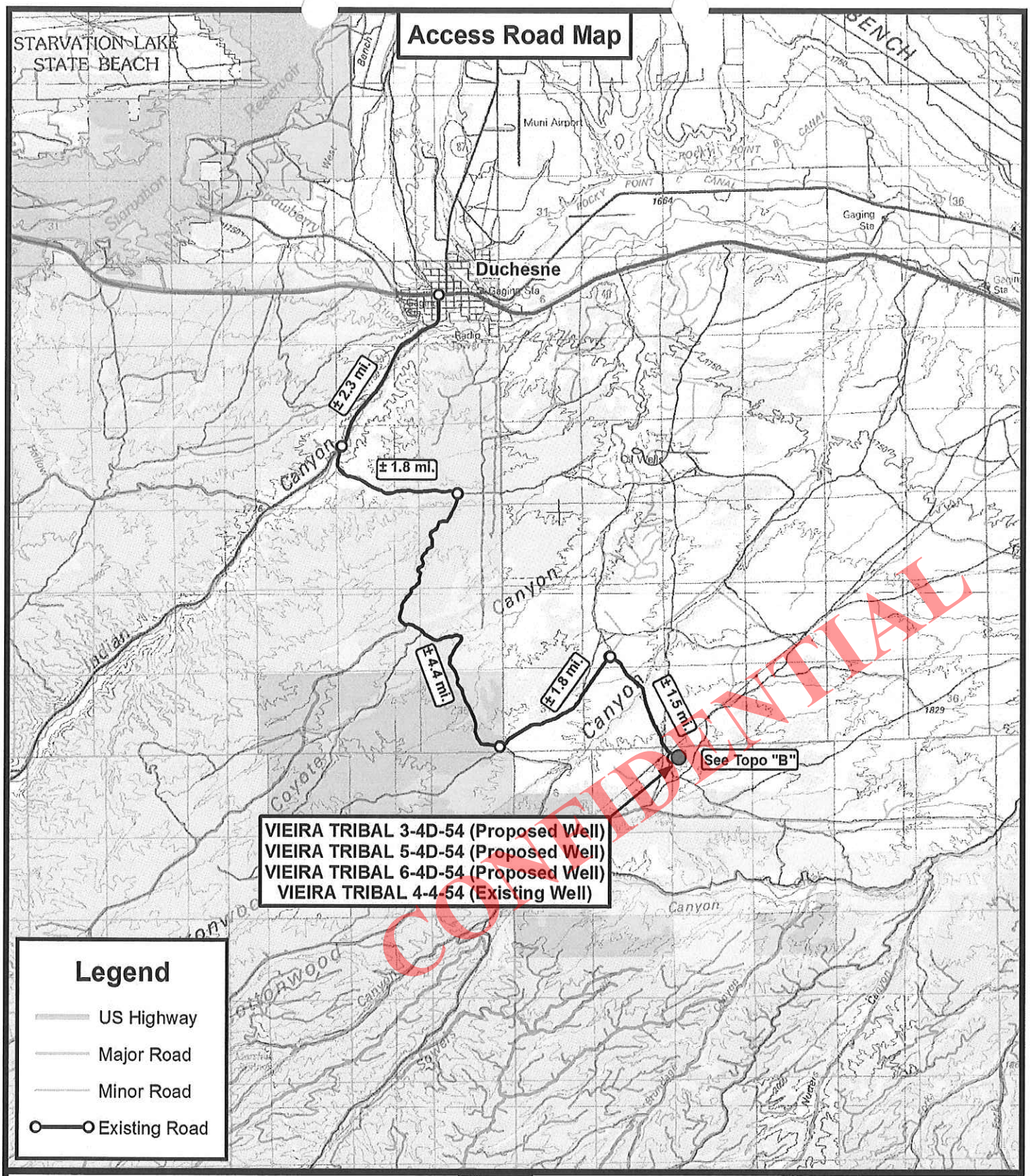


**Tri State Land Surveying, Inc.**
180 NORTH VERNAL AVE. VERNAL, UTAH 84078
P: (435) 781-2501
F: (435) 781-2518

N

## BERRY PETROLEUM COMPANY

VIEIRA TRIBAL 3-4D-54 (Proposed Well)
VIEIRA TRIBAL 5-4D-54 (Proposed Well)
VIEIRA TRIBAL 6-4D-54 (Proposed Well)
VIEIRA TRIBAL 4-4-54 (Existing Well)
SEC. 4, T5S, R4W, U.S.B.&M. Duchesne County, UT.

| | | | |
|---|---|---|---|
| DRAWN BY: | A.P.C. | REVISED: | 02-01-2013 J.A.S. |
| DATE: | 01-03-2013 | | |
| SCALE: | 1:100,000 | | |

**TOPOGRAPHIC MAP**

SHEET A

API Well Number: 43013521470000

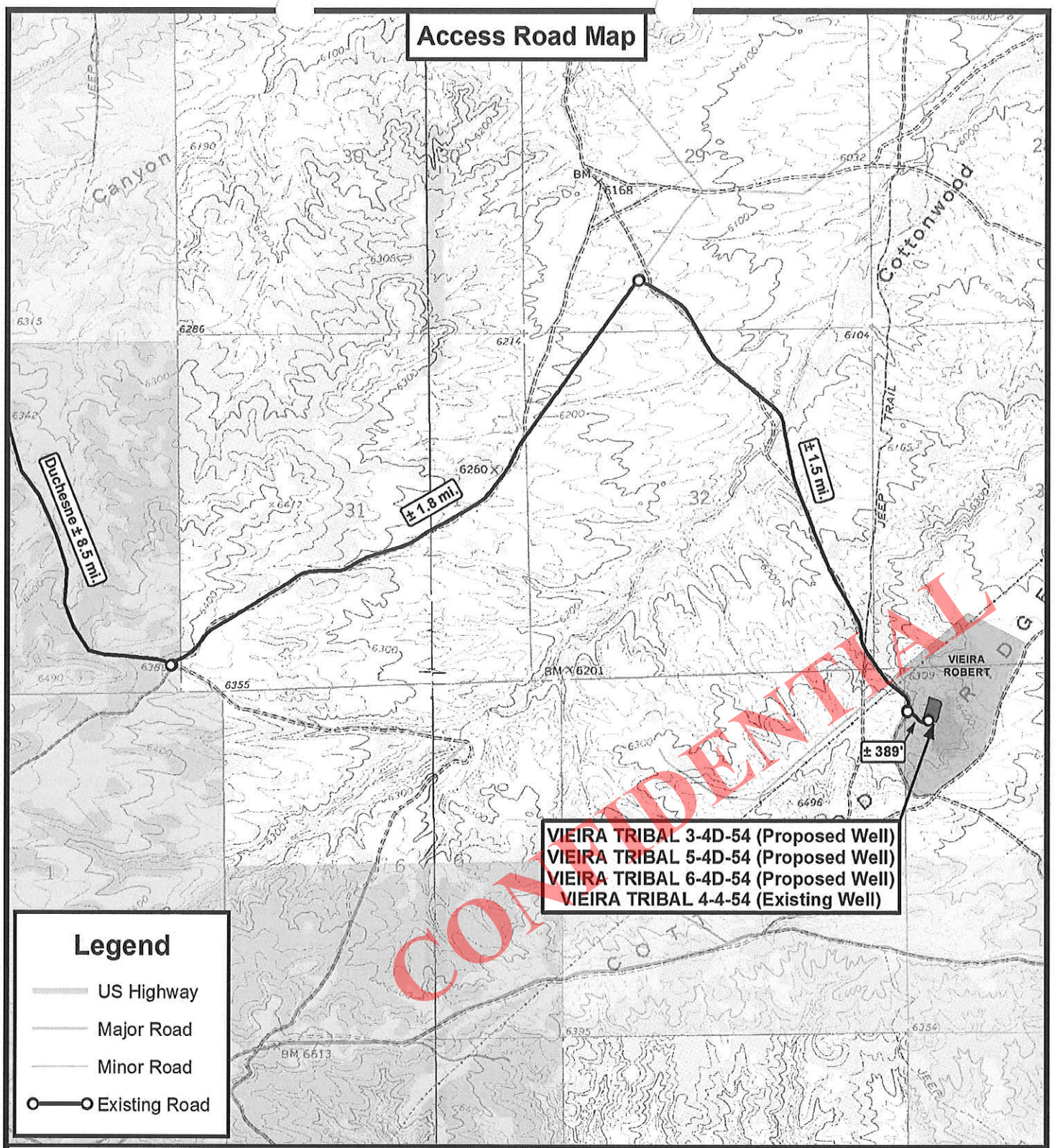


THE PARCEL INFORMATION SHOWN HAS NOT BEEN SURVEYED BY TRI-STATE LAND SURVEYING, INC. - TRI-STATE DOES NOT WARRANTY PROPERTY PARCEL DATA OR ANY ASSOCIATED INFORMATION. A PROPERTY SURVEY IS REQUIRED TO DETERMINE THE ACTUAL LOCATION OF PROPERTY LINES AND SHOW ACCURATE DISTANCES ACROSS PARCELS.


Tri State Land Surveying, Inc.
180 NORTH VERNAL AVE. VERNAL, UTAH 84078
P: (435) 781-2501
F: (435) 781-2518


N

**BERRY PETROLEUM COMPANY**

VIEIRA TRIBAL 3-4D-54 (Proposed Well)
VIEIRA TRIBAL 5-4D-54 (Proposed Well)
VIEIRA TRIBAL 6-4D-54 (Proposed Well)
VIEIRA TRIBAL 4-4-54 (Existing Well)
SEC. 4, T5S, R4W, U.S.B.&M. Duchesne County, UT.

| | | | |
|---|---|---|---|
| DRAWN BY: | A.P.C. | REVISED: | 02-01-2013 J.A.S. |
| DATE: | 01-03-2013 | | |
| SCALE: | 1 " = 2,000 ' | | |

TOPOGRAPHIC MAP

SHEET B

API Well Number: 43013521470000

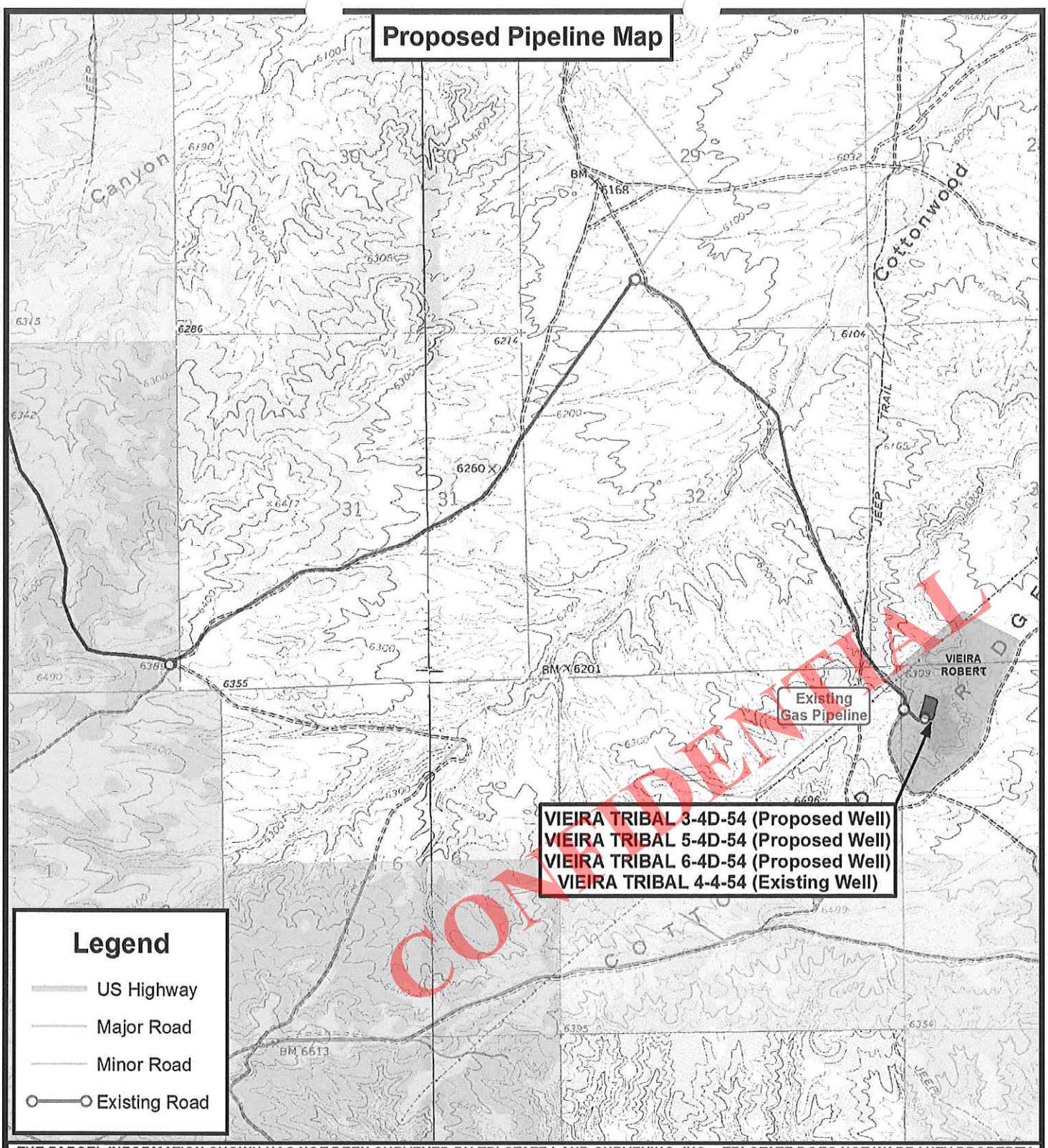


CONFIDENTIAL

THE PARCEL INFORMATION SHOWN HAS NOT BEEN SURVEYED BY TRI-STATE LAND SURVEYING, INC. - TRI-STATE DOES NOT WARRANTY PROPERTY PARCEL DATA OR ANY ASSOCIATED INFORMATION. A PROPERTY SURVEY IS REQUIRED TO DETERMINE THE ACTUAL LOCATION OF PROPERTY LINES AND SHOW ACCURATE DISTANCES ACROSS PARCELS.

Tri State Land Surveying, Inc.
180 NORTH VERNAL AVE. VERNAL, UTAH 84078
P: (435) 781-2501
F: (435) 781-2518

N

**BERRY PETROLEUM COMPANY**

VIEIRA TRIBAL 3-4D-54 (Proposed Well)
VIEIRA TRIBAL 5-4D-54 (Proposed Well)
VIEIRA TRIBAL 6-4D-54 (Proposed Well)
VIEIRA TRIBAL 4-4-54 (Existing Well)
SEC. 4, T5S, R4W, U.S.B.&M. Duchesne County, UT.

| | | | |
|---|---|---|---|
| DRAWN BY: | A.P.C. | REVISED: | 02-01-2013 J.A.S. |
| DATE: | 01-03-2013 | | |
| SCALE: | 1 " = 2,000 ' | | |

TOPOGRAPHIC MAP

SHEET C

API Well Number: 43013521470000

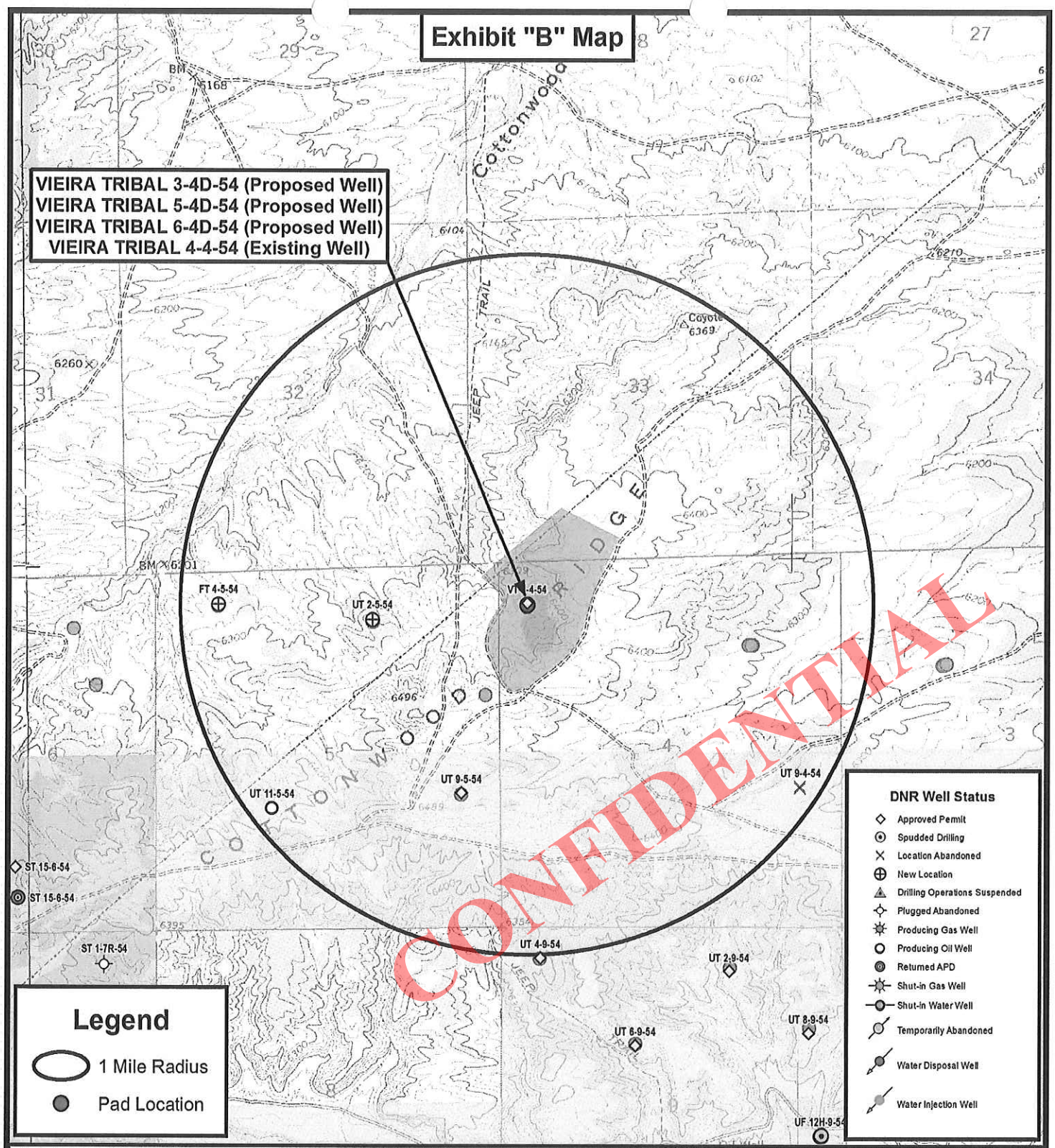


THE PARCEL INFORMATION SHOWN HAS NOT BEEN SURVEYED BY TRI-STATE LAND SURVEYING, INC. - TRI-STATE DOES NOT WARRANTY PROPERTY PARCEL DATA OR ANY ASSOCIATED INFORMATION. A PROPERTY SURVEY IS REQUIRED TO DETERMINE THE ACTUAL LOCATION OF PROPERTY LINES AND SHOW ACCURATE DISTANCES ACROSS PARCELS.


**Tri State Land Surveying, Inc.**
180 NORTH VERNAL AVE. VERNAL, UTAH 84078
P: (435) 781-2501
F: (435) 781-2518


N

## BERRY PETROLEUM COMPANY

VIEIRA TRIBAL 3-4D-54 (Proposed Well)
VIEIRA TRIBAL 5-4D-54 (Proposed Well)
VIEIRA TRIBAL 6-4D-54 (Proposed Well)
VIEIRA TRIBAL 4-4-54 (Existing Well)
SEC. 4, T5S, R4W, U.S.B.&M. Duchesne County, UT.

| | | | |
|---|---|---|---|
| DRAWN BY: | A.P.C. | REVISED: | 02-01-2013 J.A.S. |
| DATE: | 01-03-2013 | | |
| SCALE: | 1 " = 2,000 ' | | |

**TOPOGRAPHIC MAP**

SHEET D

API Well Number: 43013521470000

## Location Photos

### Center Stake
Looking Northwesterly

| | |
|---|---|
| Date Photographed: | 12/15/2012 |
| Photographed By : | S. Young |



### Access
Looking Northwesterly

| | |
|---|---|
| Date Photographed: | 12/15/2012 |
| Photographed By : | S. Young |

CONFIDENTIAL

Tri State Land Surveying, Inc.
180 NORTH VERNAL AVE. VERNAL, UTAH 84078
P: (435) 781-2501
F: (435) 781-2518

| | | | |
|---|---|---|---|
| DRAWN BY: | A.P.C. | REVISED: | 02-01-2013 J.A.S. |
| DATE: | 01-03-2013 | | |

**BERRY PETROLEUM COMPANY**

VIEIRA TRIBAL 3-4D-54 (Proposed Well)
VIEIRA TRIBAL 5-4D-54 (Proposed Well)
VIEIRA TRIBAL 6-4D-54 (Proposed Well)
VIEIRA TRIBAL 4-4-54 (Existing Well)
SEC. 4, T5S, R4W, U.S.B.&M. Duchesne County, UT.

COLOR PHOTOGRAPHS

SHEET P

## SCHEMATIC DIAGRAM OF 3,000 PSI BOP STACK

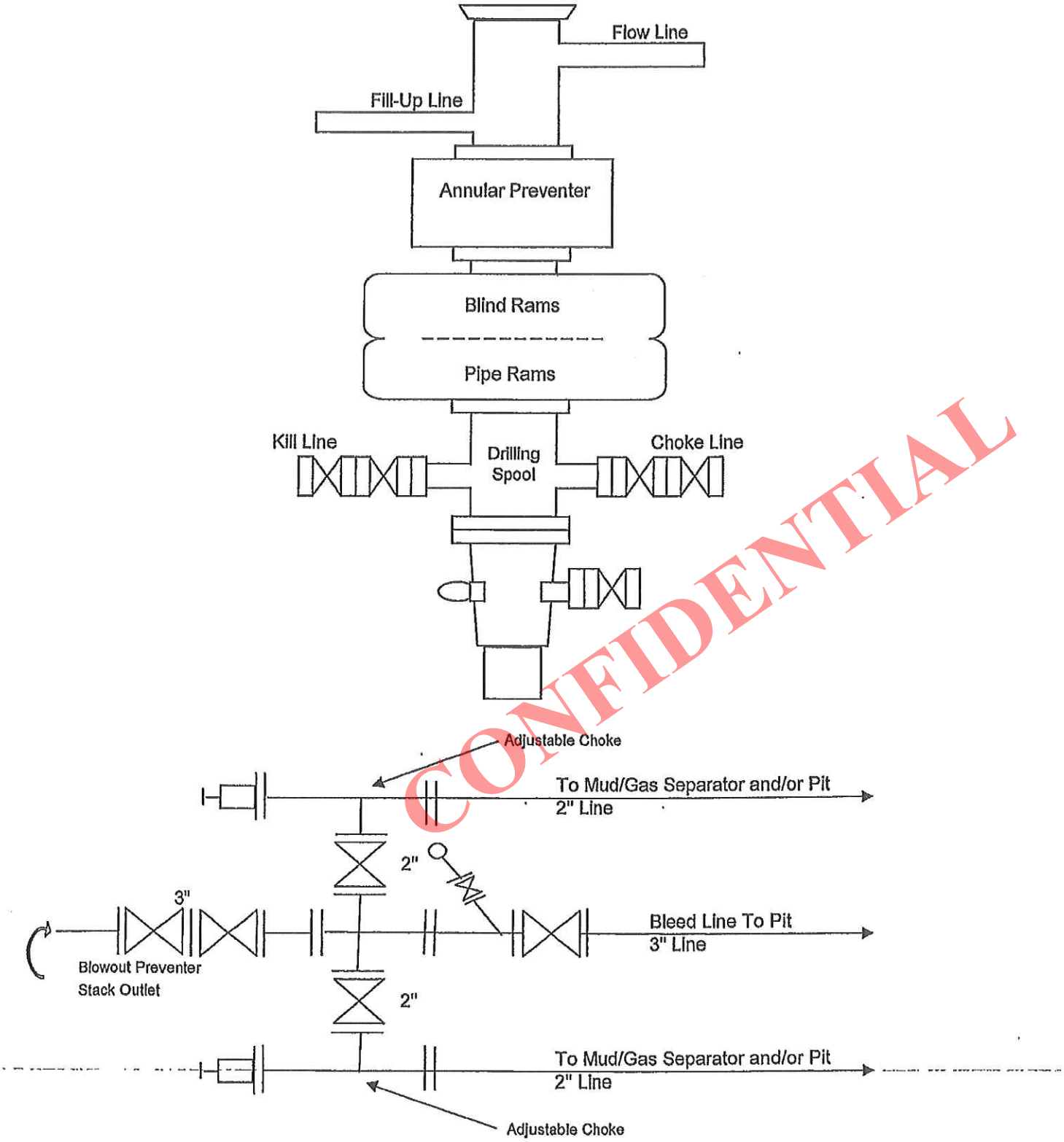


CONFIDENTIAL

API Well Number: 43013521470000

# AFFIDAVIT OF NOTICE

I, Krista Mecham, the affiant herein, being of lawful age and duly sworn upon his oath deposes and states as follows:

Krista Mecham is a Sr. Regulatory & Permitting Tech. for **Berry Petroleum Company**, a Delaware Corporation, with headquarters located at 1999 Broadway, Suite 3700, Denver, Colorado 80202, and is duly authorized to make this affidavit on behalf of said corporation.

Berry Petroleum Company has submitted notices to commingle production from the Wasatch and Green River formations in the following wells lying within the boundaries of the Ute Tribal Exploration and Development Agreement – BIA Lease # 14-20-H62-5032:

Vieira Tribal 3-4D-54
Vieira Tribal 5-4D-54
Vieira Tribal 6-4D-54

This Affidavit is made in accordance with Utah's Oil, Gas and Mining regulation R649-3-22. As operator, Berry Petroleum Company has provided notices to the owner(s) of all contiguous oil and gas leases or drilling units overlying the pool for the aforementioned wells to the parties listed below:

Petroglyph Operating Company Inc
PO Box 607
Roosevelt, Utah 84066
Attn: Land Manager

Newfield Production Company
1001 17th Street, Suite 2000
Denver, Colorado 80202
Attn: Laura Smith

Appaloosa Energy LLC
1776 Woodstead Ct., Suite 121
The Woodlands, Texas 77380
Attn: Brad Posey

CONFIDENTIAL

This instrument is executed this 18th day of April, 2013.

**Berry Petroleum Company**

By: Krista Mecham

API well Number: 43013521470000

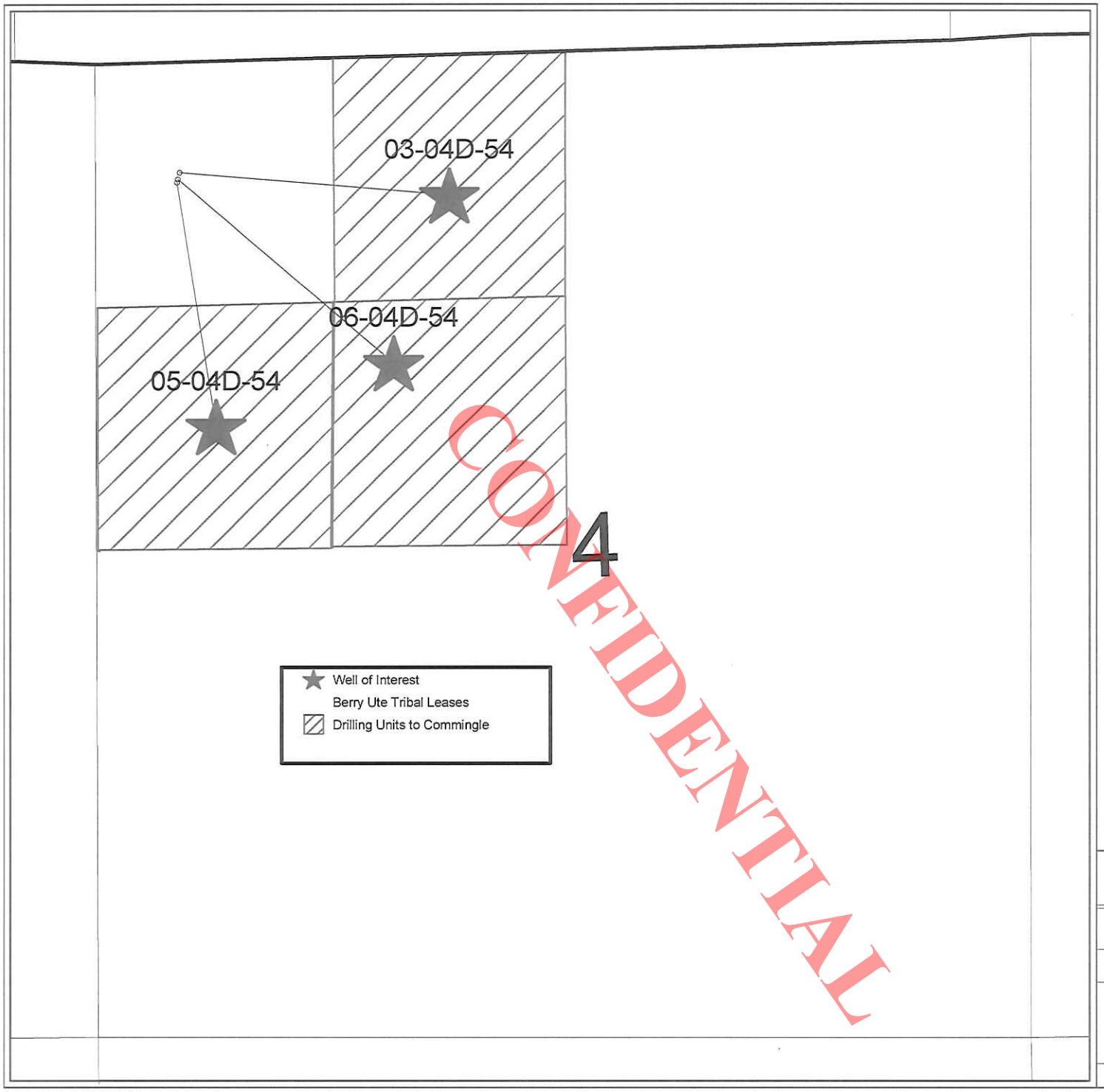


CONFIDENTIAL

Berry Petroleum Company

Statewide Utah

Commingle Map

0 765 1,530

FEET

April 4, 2013

PETRA 4/4/2013 10:24:03 AM

API Well Number: 43013521470000


# Berry Petroleum Company

Rt 2 Box 7735
4000 S. 4028 W
Roosevelt, Utah 84066
Phone (435) 722-1325
Fax (435) 722-1321


April 17, 2013

Ms. Diana Whitney
State of Utah
Division of Oil, Gas and Mining
P.O. Box 145801
Salt Lake City, UT 84115-5801

Re: Directional Drilling R649-3-11
VIEIRA TRIBAL 6-4D-54 654' FNL & 438' FWL (NWNW – SHL)
1724' FNL & 1660' FWL (SENW – BHL)
Section 4, T5S-R4W
Duchesne, County, Utah

Dear Ms. Whitney:

Pursuant to the filing of Berry Petroleum's Application for Permit to Drill regarding the above referenced well, we are hereby submitting this letter in accordance with Oil & Gas Conservation Rule R649-3-11 pertaining to the Exception to Location and Siting of Wells.

- The Vieira Tribal 6-4D-54 well is to be located within the Brundage Canyon Field Area.
- Berry is locating the well at the surface location and directionally drilling from this location to minimize surface disturbance and Berry will be able to utilize the existing road and pipelines in the area.
- Furthermore, Berry hereby certifies that it is the sole working interest owner with 460 feet of the entire directional well bore and the remainder of the Ute Tribal section.

Therefore, based on the above stated information Berry Petroleum Company requests the permit be granted pursuant to R649-3-11.

Respectfully Submitted,

Krista Mecham

Krista Mecham
Sr. Regulatory & Permitting Technician

CONFIDENTIAL

SELF-CERTIFICATION STATEMENT

The following self -certification statement is provided per federal requirements dated May 7, 2007.

Please be advised that Berry Petroleum Company is considered to be the operator of the following well.

Vieira Tribal 6-4D-54
Section 4, T5S, R4W, U.S.B.& M.
Surface: 654' FNL & 438' FWL (NW/4NW/4)
BHL: 1724' FNL & 1660' FWL (SE/4NW/4)
Duchesne, County, Utah

Berry Petroleum Company is responsible under the terms of the lease for the operations conducted upon the lease lands.

**Operator's Representative and Certification**

A) Representative

NAME: Krista M. Mecham

ADDRESS: Berry Petroleum Company
4000 South 4028 West
Route 2, Box 7735
Roosevelt, Utah 84066

PHONE: 435-722-1325

All lease and/or unit operations will be conducted in such a manner that full compliance is made with all applicable laws, regulations and onshore oil and gas orders. Berry Petroleum Company is fully responsible for the actions of its subcontractors. A copy of these conditions will be furnished to the field representative to ensure compliance.

The drilling permit will be valid for a period of two years from the date of approval. After permit termination, a new application will be filed for approval for any future operations.

B) Certification:

I hereby certify that I, or persons under my direct supervision, have inspected the proposed drill site and access route; that I am familiar with the conditions which presently exist; that the statements made in this plan are, to the best of my knowledge and belief, true and correct; and that the work associated with the operations proposed herein will be performed by Berry Petroleum Company and its contractors and subcontractors in conformity with this plan and the terms and conditions under which it is approved. This statement is subject to the provisions of 18 U.S.C. 1001 for the filing of a false statement.

4/18/13
DATE

Krista M. Mecham
Sr. Regulatory & Permitting Tech.

CONFIDENTIAL

API Well Number: 43013521470000

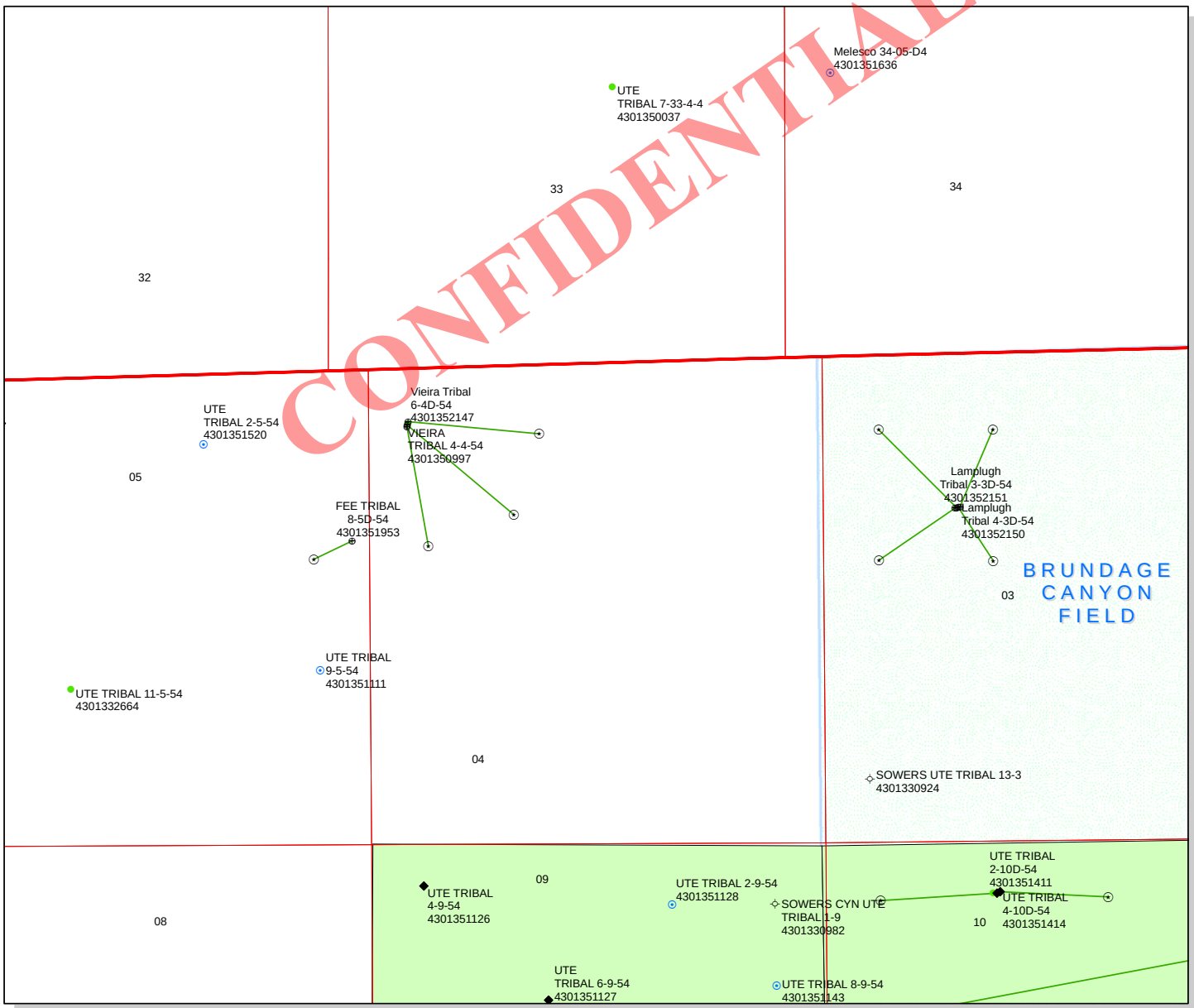


**API Number: 4301352147**

**Well Name: Vieira Tribal 6-4D-54**

**Township T05.0S Range R04.0W Section 04**

**Meridian: UBM**

Operator: BERRY PETROLEUM COMPANY

Map Prepared:
Map Produced by Diana Mason

**Units**

**STATUS**

- ACTIVE
- EXPLORATORY
- GAS STORAGE
- NF PP OIL
- NF SECONDARY
- PI OIL
- PP GAS
- PP GEOTHERML
- PP OIL
- SECONDARY
- TERMINATED

**Fields**

**STATUS**

- Unknown
- ABANDONED
- ACTIVE
- COMBINED
- INACTIVE
- STORAGE
- TERMINATED

1,500 750 0 1,500 Feet

1:14,255

RECEIVED: April 24, 2013

# ON-SITE PREDRILL EVALUATION
## Utah Division of Oil, Gas and Mining

**Operator** BERRY PETROLEUM COMPANY
**Well Name** Vieira Tribal 6-4D-54
**API Number** 43013521470000 **APD No** 7878 **Field/Unit** UNDESIGNATED
**Location: 1/4,1/4** NWNW **Sec** 4 **Tw** 5.0S **Rng** 4.0W 654 FNL 438 FWL
**GPS Coord (UTM)** **Surface Owner** Robert Vieira

**Participants**

Shay Young (surveyor), Brian Barnett (BLM), Shawn Hawk and Brad Meacham (Berry Petroleum)

**Regional/Local Setting & Topography**

The location is situated approximately 7 miles straight south east of Duchesne, Utah in the Utah Mini Ranches subdivision. The location lies on a lot owned by Robert Viera and labeled as Lot 4 on the well survey plat provided by Uintah Engineering and Land Surveying. The location sits near the bottom of a sort of bowl which drains to the north west side. The bowl is a drainage from the off the top of Cottonwood Ridge. The location is situated between two dry washes which drain the upper bowl and which require drainage diversions around both the north and south sides of the location.

CONFIDENTIAL

**Surface Use Plan**

**Current Surface Use**
Existing Well Pad

| New Road Miles | Well Pad | | Src Const Material | Surface Formation |
|---|---|---|---|---|
| 0 | **Width** 211 | **Length** 334 | Onsite | UNTA |

**Ancillary Facilities** N

**Waste Management Plan Adequate?** Y

**Environmental Parameters**

**Affected Floodplains and/or Wetlands** N

**Flora / Fauna**
Existing well pad

**Soil Type and Characteristics**
Sandy soil with fractured rock scattered on surface

**Erosion Issues** Y
Drainage diversions must be maintained

**Sedimentation Issues** N

**Site Stability Issues** Y
Drainage diversions may require maintenance

**Drainage Diverson Required?** Y

RECEIVED: June 19, 2013

Diversions were done and appear effective at this time.

**Berm Required?** Y
permeable soil

**Erosion Sedimentation Control Required?** N

**Paleo Survey Run?** N **Paleo Potental Observed?** N **Cultural Survey Run?** Y **Cultural Resources?** N

## Reserve Pit

| Site-Specific Factors | | Site Ranking |
|---|---|---|
| **Distance to Groundwater (feet)** | >200 | 0 |
| **Distance to Surface Water (feet)** | >1000 | 0 |
| **Dist. Nearest Municipal Well (ft)** | >5280 | 0 |
| **Distance to Other Wells (feet)** | | 20 |
| **Native Soil Type** | High permeability | 20 |
| **Fluid Type** | TDS>10000 | 15 |
| **Drill Cuttings** | Normal Rock | 0 |
| **Annual Precipitation (inches)** | | 0 |
| **Affected Populations** | | |
| **Presence Nearby Utility Conduits** | Not Present | 0 |
| | **Final Score** | 55 1 Sensitivity Level |

**Characteristics / Requirements**
No reserve pit proposed

**Closed Loop Mud Required?** Y **Liner Required?** **Liner Thickness** **Pit Underlayment Required?**

## Other Observations / Comments

This is a 4 well pad to house the following wells:
Vieira Tribal 3-4D-54 (proposed)
Vieira Tribal 5-4D-54 (proposed)
Vieira Tribal 6-4D-54 (proposed)
Vieira Tribal 4-4-54 (existing well)

Richard Powell
**Evaluator**

6/12/2013
**Date / Time**

CONFIDENTIAL

RECEIVED: June 19, 2013

# Application for Permit to Drill
# Statement of Basis
## Utah Division of Oil, Gas and Mining

| APD No | API WellNo | Status | Well Type | Surf Owner | CBM |
|---|---|---|---|---|---|
| 7878 | 43013521470000 | LOCKED | OW | P | No |

| | | | |
|---|---|---|---|
| **Operator** | BERRY PETROLEUM COMPANY | **Surface Owner-APD** | Robert Vieira |
| **Well Name** | Vieira Tribal 6-4D-54 | **Unit** | |
| **Field** | UNDESIGNATED | **Type of Work** | DRILL |
| **Location** | NWNW 4 5S 4W U 654 FNL 438 FWL GPS Coord (UTM) 555548E 4437005N | | |

**Geologic Statement of Basis**

The mineral rights for the proposed well are owned by the Ute Tribe. The BLM will be the agency responsible for evaluating and approving the drilling, casing and cement programs.

Brad Hill — **APD Evaluator**

6/17/2013 — **Date / Time**

**Surface Statement of Basis**

This well is on fee surface with Indian minerals. The well is to be drilled from an existing well pad. The existing well is the Vieira Tribal 4-4-54. At this time the existing well appears to be well maintained, and the site appears stable and well constructed. Surface owner Robert Vieira was consulted prior to this onsite inspection. Mr. Vieira did not wish to attend the onsite and stated that he had no concerns as long as Berry Petroleum does not vary from the procedure agreed to with Mr. Vieira. Significant drainage diversions were built during the initial construction of this pad and the diversions appear to be working at this time, but these diversions may require continued maintenance throughout the life of this well.

Berry Petroleum wishes to dispose of dry drill cuttings on this site and it appears this will be acceptable. As there will be no pit on this site, all fluids must be contained to tanks and properly disposed of at an appropriate permitted waste disposal site. Dry cuttings may be placed on the surface and blended with existing soils on the well pad. Due to permeable soil and rough terrain this location must be bermed.

Richard Powell — **Onsite Evaluator**

6/12/2013 — **Date / Time**

**Conditions of Approval / Application for Permit to Drill**

| Category | Condition |
|---|---|
| Pits | A closed loop mud circulation system is required for this location. |
| Surface | The well site shall be bermed to prevent fluids from leaving the pad. |
| Surface | Drainages adjacent to the proposed pad shall be diverted around the location. |

CONFIDENTIAL

RECEIVED: June 19, 2013

# WORKSHEET
# APPLICATION FOR PERMIT TO DRILL

**APD RECEIVED:** 4/18/2013 **API NO. ASSIGNED:** 43013521470000

**WELL NAME:** Vieira Tribal 6-4D-54

**OPERATOR:** BERRY PETROLEUM COMPANY (N2480) **PHONE NUMBER:** 435 722-1325

**CONTACT:** Krista Mecham

**PROPOSED LOCATION:** NWNW 04 050S 040W **Permit Tech Review:** ✔

**SURFACE:** 0654 FNL 0438 FWL **Engineering Review:** ✔

**BOTTOM:** 1724 FNL 1660 FWL **Geology Review:** ✔

**COUNTY:** DUCHESNE

**LATITUDE:** 40.08149 **LONGITUDE:** -110.34848

**UTM SURF EASTINGS:** 555548.00 **NORTHINGS:** 4437005.00

**FIELD NAME:** UNDESIGNATED

**LEASE TYPE:** 2 - Indian

**LEASE NUMBER:** 14-20-H62-5659 **PROPOSED PRODUCING FORMATION(S):** WASATCH

**SURFACE OWNER:** 4 - Fee **COALBED METHANE:** NO

CONFIDENTIAL

**RECEIVED AND/OR REVIEWED:**

- ✔ **PLAT**
- ✔ **Bond:** INDIAN - RLB0005647
- ☐ **Potash**
- ☐ **Oil Shale 190-5**
- ☐ **Oil Shale 190-3**
- ☐ **Oil Shale 190-13**
- ✔ **Water Permit:** 43-12400
- ☐ **RDCC Review:**
- ✔ **Fee Surface Agreement**
- ✔ **Intent to Commingle**

**Commingling Approved**

**LOCATION AND SITING:**

- ☐ **R649-2-3.**

**Unit:**

- ☐ **R649-3-2. General**
- ✔ **R649-3-3. Exception**
- ✔ **Drilling Unit**

**Board Cause No:** R649-3-11

**Effective Date:**

**Siting:**

- ✔ **R649-3-11. Directional Drill**

**Comments:** Presite Completed

**Stipulations:**
1 - Exception Location - dmason
3 - Commingling - ddoucet
4 - Federal Approval - dmason
5 - Statement of Basis - bhill
15 - Directional - dmason
23 - Spacing - dmason

RECEIVED: June 19, 2013

GARY R. HERBERT
*Governor*

GREGORY S. BELL
*Lieutenant Governor*

# State of Utah
DEPARTMENT OF NATURAL RESOURCES
MICHAEL R. STYLER
*Executive Director*
Division of Oil, Gas and Mining
JOHN R. BAZA
*Division Director*

# Permit To Drill

**********

**Well Name:** Vieira Tribal 6-4D-54
**API Well Number:** 43013521470000
**Lease Number:** 14-20-H62-5659
**Surface Owner:** FEE (PRIVATE)
**Approval Date:** 6/19/2013

**Issued to:**
BERRY PETROLEUM COMPANY, 4000 South 4028 West Rt 2 Box 7735, Roosevelt, UT 84066

**Authority:**
Pursuant to Utah Code Ann. 40-6-1 et seq., and Utah Administrative Code R649-3-1 et seq., the Utah Division of Oil, Gas and Mining issues conditions of approval, and permit to drill the listed well. This permit is issued in accordance with the requirements of R649-3-11. The expected producing formation or pool is the WASATCH Formation(s), completion into any other zones will require filing a Sundry Notice (Form 9). Completion and commingling of more than one pool will require approval in accordance with R649-3-22.

**Duration:**
This approval shall expire one year from the above date unless substantial and continuous operation is underway, or a request for extension is made prior to the expiration date

**Exception Location:**
Appropriate information has been submitted to DOGM and administrative approval of the requested exception location is hereby granted.

**Commingle:**
Administrative approval for commingling the production from the Wasatch formation and the Green River formation in this well is hereby granted. Appropriate information has been submitted to DOGM in accordance with R649-3-22. No written objections from owners were received by DOGM.

**General:**
Compliance with the requirements of Utah Admin. R. 649-1 et seq., the Oil and Gas Conservation General Rules, and the applicable terms and provisions of the approved Application for permit to drill.

**Conditions of Approval:**
State approval of this well does not supercede the required federal approval, which must be obtained prior to drilling.

In accordance with Utah Admin. R.649-3-11, Directional Drilling, the operator shall submit a complete angular deviation and directional survey report to the Division within 30 days following completion of the well.

This proposed well is located in an area for which drilling units (well spacing patterns) have not been established through an order of the Board of Oil, Gas and Mining (the "Board"). In order to avoid the possibility of waste or injury to correlative rights, the operator is requested, once the well has been drilled, completed, and has produced, to analyze geological and engineering data generated therefrom, as well as any similar data from surrounding areas if available. As soon as is practicable after completion of its analysis, and if the analysis suggests an area larger than the quarter-quarter section upon which the well is located is being drained, the operator is requested to seek an appropriate order from the Board establishing drilling and spacing units in conformance with such analysis by filing a Request for Agency Action with the Board.

Compliance with the Conditions of Approval/Application for Permit to Drill outlined in the Statement of Basis (copy attached).

**Notification Requirements:**
The operator is required to notify the Division of Oil, Gas and Mining of the following actions during drilling of this well:

- Within 24 hours following the spudding of the well - contact Carol Daniels at 801-538-5284
  (please leave a voicemail message if not available)
  OR
  submit an electronic sundry notice (pre-registration required) via the Utah Oil & Gas website
  at http://oilgas.ogm.utah.gov

**Reporting Requirements:**
All reports, forms and submittals as required by the Utah Oil and Gas Conservation General Rules will be promptly filed with the Division of Oil, Gas and Mining, including but not limited to:

- Entity Action Form (Form 6) - due within 5 days of spudding the well
- Monthly Status Report (Form 9) - due by 5th day of the following calendar month
- Requests to Change Plans (Form 9) - due prior to implementation
- Written Notice of Emergency Changes (Form 9) - due within 5 days
- Notice of Operations Suspension or Resumption (Form 9) - due prior to implementation
- Report of Water Encountered (Form 7) - due within 30 days after completion
- Well Completion Report (Form 8) - due within 30 days after completion or plugging

**Approved By:**

**Approved By:**

For John Rogers
Associate Director, Oil & Gas

Form 3160-3
(August 2007)

RECEIVED
APR 2 2 2013
BLM

UNITED STATES
DEPARTMENT OF THE INTERIOR
BUREAU OF LAND MANAGEMENT

FORM APPROVED
OMB No. 1004-0136
Expires July 31, 2010

## APPLICATION FOR PERMIT TO DRILL OR REENTER

CONFIDENTIAL

1a. Type of Work: ☒ DRILL ☐ REENTER

1b. Type of Well: ☒ Oil Well ☐ Gas Well ☐ Other ☐ Single Zone ☒ Multiple Zone

5. Lease Serial No.
1420H625659

6. If Indian, Allottee or Tribe Name

7. If Unit or CA Agreement, Name and No.

8. Lease Name and Well No.
VIEIRA TRIBAL 6-4D-54

2. Name of Operator
BERRY PETROLEUM COMPANY
Contact: KRISTA M MECHAM
E-Mail: kmm@bry.com

9. API Well No.
43 013 5214 7

3a. Address
4000 SOUTH 4028 WEST
ROOSEVELT, UT 84066

3b. Phone No. (include area code)
Ph: 435-722-1325

10. Field and Pool, or Exploratory
UNKNOWN

4. Location of Well *(Report location clearly and in accordance with any State requirements.*)*

At surface Lot 4 654FNL 438FWL 40.081422 N Lat, 110.348453 W Lon

At proposed prod. zone NWNW 1724FNL 1660FWL 40.044279 N Lat, 110.203873 W Lon

11. Sec., T., R., M., or Blk. and Survey or Area
Sec 4 T5S R4W Mer UBM
SME: BIA

14. Distance in miles and direction from nearest town or post office*
12 MILES FROM DUCHESNE, UT

12. County or Parish
DUCHESNE

13. State
UT

15. Distance from proposed location to nearest property or lease line, ft. (Also to nearest drlg. unit line, if any)
438

16. No. of Acres in Lease
674.42

17. Spacing Unit dedicated to this well
40.00

18. Distance from proposed location to nearest well, drilling, completed, applied for, on this lease, ft.
20

19. Proposed Depth
7526 MD
7294 TVD

20. BLM/BIA Bond No. on file
RLB0005647

21. Elevations (Show whether DF, KB, RT, GL, etc.
6337 GL

22. Approximate date work will start
09/01/2013

23. Estimated duration
14 DAYS

### 24. Attachments

The following, completed in accordance with the requirements of Onshore Oil and Gas Order No. 1, shall be attached to this form:

1. Well plat certified by a registered surveyor.
2. A Drilling Plan.
3. A Surface Use Plan (if the location is on National Forest System Lands, the SUPO shall be filed with the appropriate Forest Service Office).
4. Bond to cover the operations unless covered by an existing bond on file (see Item 20 above).
5. Operator certification
6. Such other site specific information and/or plans as may be required by the authorized officer.

25. Signature
(Electronic Submission)

Name (Printed/Typed)
KRISTA M MECHAM Ph: 435-722-1325

Date
04/18/2013

Title
SR. REGULATORY & PERMITTING

Approved by (Signature)

Name (Printed/Typed)
Jerry Kenczka

Date
SEP 0 3 2013

Title
Assistant Field Manager
Lands & Mineral Resources

Office
VERNAL FIELD OFFICE

Application approval does not warrant or certify the applicant holds legal or equitable title to those rights in the subject lease which would entitle the applicant to conduct operations thereon.
Conditions of approval, if any, are attached.

CONDITIONS OF APPROVAL ATTACHED

Title 18 U.S.C. Section 1001 and Title 43 U.S.C. Section 1212, make it a crime for any person knowingly and willfully to make to any department or agency of the United States any false, fictitious or fraudulent statements or representations as to any matter within its jurisdiction.

**Electronic Submission #204786 verified by the BLM Well Information System**
**For BERRY PETROLEUM COMPANY, sent to the Vernal**
**Committed to AFMSS for processing by JOHNETTA MAGEE on 04/25/2013 (13JM0951AE)**

NOTICE OF APPROVAL

RECEIVED
SEP 1 2 2013
DIV. OF OIL, GAS & MINING

UDOGM

**** BLM REVISED ** BLM REVISED ** BLM REVISED ** BLM REVISED ** BLM REVISED ****

**UNITED STATES DEPARTMENT OF THE INTERIOR**
**BUREAU OF LAND MANAGEMENT**
**VERNAL FIELD OFFICE**
**170 South 500 East VERNAL, UT 84078 (435) 781-4400**

## *CONDITIONS OF APPROVAL FOR APPLICATION FOR PERMIT TO DRILL*

| | | | |
|---|---|---|---|
| **Company:** | **BERRY PETROLEUM COMPANY** | **Location:** | **LOT 4, Sec. 4, T5S, R4W** |
| **Well No:** | **VIEIRA TRIBAL 3-4D-54** | **Lease No:** | **14-20-H62-5659** |
| **API No:** | **43-013-52145** | **Agreement:** | **N/A** |

# OFFICE NUMBER: (435) 781-4400

# OFFICE FAX NUMBER: (435) 781-3420

## A COPY OF THESE CONDITIONS SHALL BE FURNISHED TO YOUR FIELD REPRESENTATIVE TO INSURE COMPLIANCE

All lease and/or unit operations are to be conducted in such a manner that full compliance is made with the applicable laws, regulations (43 CFR Part 3160), and this approved Application for Permit to Drill including Surface and Downhole Conditions of Approval. The operator is considered fully responsible for the actions of his subcontractors. A copy of the approved APD must be on location during construction, drilling, and completion operations. **This permit is approved for a two (2) year period, or until lease expiration, whichever occurs first. An additional extension, up to two (2) years, may be applied for by sundry notice prior to expiration.**

## NOTIFICATION REQUIREMENTS

| | | |
|---|---|---|
| Construction Activity (Notify Ute Tribe Energy & Minerals Dept. and BLM Environmental Scientist) | - | The Ute Tribe Energy & Minerals Dept. and BLM Environmental Scientist shall be notified at least 48 hours in advance of any construction activity. The Ute Tribal office is open Monday through Thursday. |
| Construction Completion (Notify Ute Tribe Energy & Minerals Dept. and BLM Environmental Scientist) | - | Upon completion of the pertinent APD/ROW construction, notify the Ute Tribe Energy & Minerals Dept. for a Tribal Technician to verify the Affidavit of Completion. Notify the BLM Environmental Scientist prior to moving on the drilling rig. |
| Spud Notice (Notify BLM Petroleum Engineer) | - | Twenty-Four (24) hours prior to spudding the well. |
| Casing String & Cementing (Notify BLM Supv. Petroleum Tech.) | - | Twenty-Four (24) hours prior to running casing and cementing all casing strings to:blm_ut_vn_opreport@blm.gov. |
| BOP & Related Equipment Tests (Notify BLM Supv. Petroleum Tech.) | - | Twenty-Four (24) hours prior to initiating pressure tests. |
| First Production Notice (Notify BLM Petroleum Engineer) | - | Within Five (5) business days after new well begins or production resumes after well has been off production for more than ninety (90) days. |

## *SURFACE USE PROGRAM*
## *CONDITIONS OF APPROVAL (COAs)*

- Paint all production facilities and equipment, not otherwise regulated (OSHA, etc.), to match existing facilities.
- All areas of disturbance (including surface pipelines) must have appropriate surface use agreements or approvals in place with the proper owner and/or agency before such action is started.
- The conditions of approval, as set forth by those owners and/or agencies, shall be adhered to.

## *DOWNHOLE PROGRAM*
## *CONDITIONS OF APPROVAL (COAs)*

**SITE SPECIFIC DOWNHOLE COAs:**

- Gamma Ray Log shall be run from Total Depth to Surface.
- To effectively protect useable water, cement for the long string is required to be brought 200 feet above the surface casing shoe.

**All provisions outlined in Onshore Oil & Gas Order #2 Drilling Operations shall be strictly adhered to.** The following items are emphasized:

**DRILLING/COMPLETION/PRODUCING OPERATING STANDARDS**

- The spud date and time shall be reported orally to Vernal Field Office within 24 hours of spudding.
- Notify Vernal Field Office Supervisory Petroleum Engineering Technician at least 24 hours in advance of casing cementing operations and BOPE & casing pressure tests.
- All requirements listed in Onshore Order #2 III. E. Special Drilling Operations are applicable for air drilling of surface hole.
- Blowout prevention equipment (BOPE) shall remain in use until the well is completed or abandoned. Closing unit controls shall remain unobstructed and readily accessible at all times. Choke manifolds shall be located outside of the rig substructure.
- All BOPE components shall be inspected daily and those inspections shall be recorded in the daily drilling report. Components shall be operated and tested as required by Onshore Oil & Gas Order No. 2 to insure good mechanical working order. All BOPE pressure tests shall be performed by a test pump with a chart recorder and **NOT** by the rig pumps. Test shall be reported in the driller's log.
- BOP drills shall be initially conducted by each drilling crew within 24 hours of drilling out from under the surface casing and weekly thereafter as specified in Onshore Oil & Gas Order No. 2.
- Casing pressure tests are required before drilling out from under all casing strings set and cemented in place.
- No aggressive/fresh hard-banded drill pipe shall be used within casing.
- **Cement baskets shall not be run on surface casing.**
- The operator must report all shows of water or water-bearing sands to the BLM. If flowing water is encountered it must be sampled, analyzed, and a copy of the analyses submitted to the BLM Vernal Field Office.
- The operator must report encounters of all non oil & gas mineral resources (such as Gilsonite, tar sands, oil shale, trona, etc.) to the Vernal Field Office, in writing, within 5 working days of

each encounter. Each report shall include the well name/number, well location, date and depth (from KB or GL) of encounter, vertical footage of the encounter and, the name of the person making the report (along with a telephone number) should the BLM need to obtain additional information.

- A complete set of angular deviation and directional surveys of a directional well will be submitted to the Vernal BLM office engineer within 30 days of the completion of the well.

- While actively drilling, chronologic drilling progress reports shall be filed directly with the BLM, Vernal Field Office on a weekly basis in sundry, letter format or e-mail to the Petroleum Engineers until the well is completed.

- A cement bond log (CBL) will be run from the production casing shoe to the top of cement and shall be utilized to determine the bond quality for the production casing. Submit a field copy of the CBL to this office.

- **Please submit an electronic copy of all other logs run on this well by CD (compact disc). This submission will supersede the requirement for submittal of paper logs to the BLM.**

- There shall be no deviation from the proposed drilling, completion, and/or workover program as approved. Safe drilling and operating practices must be observed. Any changes in operation must have prior approval from the BLM Vernal Field Office.

**OPERATING REQUIREMENT REMINDERS:**

- All wells, whether drilling, producing, suspended, or abandoned, shall be identified in accordance with 43 CFR 3162.6. There shall be a sign or marker with the name of the operator, lease serial number, well number, and surveyed description of the well.

- For information regarding production reporting, contact the Office of Natural Resources Revenue (ONRR) at www.ONRR.gov.

- Should the well be successfully completed for production, the BLM Vernal Field office must be notified when it is placed in a producing status. Such notification will be by written communication and must be received in this office by not later than the fifth business day following the date on which the well is placed on production. The notification shall provide, as a minimum, the following informational items:

    - Operator name, address, and telephone number.

    - Well name and number.

    - Well location (¼¼, Sec., Twn, Rng, and P.M.).

    - Date well was placed in a producing status (date of first production for which royalty will be paid).

    - The nature of the well's production, (i.e., crude oil, or crude oil and casing head gas, or natural gas and entrained liquid hydrocarbons).

    - The Federal or Indian lease prefix and number on which the well is located; otherwise the non-Federal or non-Indian land category, i.e., State or private.

    - Unit agreement and/or participating area name and number, if applicable.

    - Communitization agreement number, if applicable.

- Any venting or flaring of gas shall be done in accordance with Notice to Lessees (NTL) 4A and needs prior approval from the BLM Vernal Field Office.

- All undesirable events (fires, accidents, blowouts, spills, discharges) as specified in NTL 3A will be reported to the BLM, Vernal Field Office. Major events, as defined in NTL3A, shall be reported verbally within 24 hours, followed by a written report within 15 days. "Other than Major Events" will be reported in writing within 15 days. "Minor Events" will be reported on the Monthly Report of Operations and Production.

- Whether the well is completed as a dry hole or as a producer, "Well Completion and Recompletion Report and Log" (BLM Form 3160-4) shall be submitted not later than 30 days after completion of the well or after completion of operations being performed, in accordance with 43 CFR 3162.4-1. Two copies of all logs run, core descriptions, and all other surveys or data obtained and compiled during the drilling, workover, and/or completion operations, shall be filed on BLM Form 3160-4. Submit with the well completion report a geologic report including, at a minimum, formation tops, and a summary and conclusions. Also include deviation surveys, sample descriptions, strip logs, core data, drill stem test data, and results of production tests if

performed. Samples (cuttings, fluid, and/or gas) shall be submitted only when requested by the BLM, Vernal Field Office.

- All off-lease storage, off-lease measurement, or commingling on-lease or off-lease, shall have prior written approval from the BLM Vernal Field Office.

- Oil and gas meters shall be calibrated in place prior to any deliveries. The BLM Vernal Field Office Petroleum Engineers will be provided with a date and time for the initial meter calibration and all future meter proving schedules. A copy of the meter calibration reports shall be submitted to the BLM Vernal Field Office. All measurement facilities will conform to the API standards for liquid hydrocarbons and the AGA standards for natural gas measurement. All measurement points shall be identified as the point of sale or allocation for royalty purposes.

- A schematic facilities diagram as required by Onshore Oil & Gas Order No. 3 shall be submitted to the BLM Vernal Field Office within 30 days of installation or first production, whichever occurs first. All site security regulations as specified in Onshore Oil & Gas Order No. 3 shall be adhered to. All product lines entering and leaving hydrocarbon storage tanks will be effectively sealed in accordance with Onshore Oil & Gas Order No. 3.

- Any additional construction, reconstruction, or alterations of facilities, including roads, gathering lines, batteries, etc., which will result in the disturbance of new ground, shall require the filing of a suitable plan and need prior approval of the BLM Vernal Field Office. Emergency approval may be obtained orally, but such approval does not waive the written report requirement.

- No location shall be constructed or moved, no well shall be plugged, and no drilling or workover equipment shall be removed from a well to be placed in a suspended status without prior approval of the BLM Vernal Field Office. If operations are to be suspended for more than 30 days, prior approval of the BLM Vernal Field Office shall be obtained and notification given before resumption of operations.

- Pursuant to Onshore Oil & Gas Order No. 7, this is authorization for pit disposal of water produced from this well for a period of 90 days from the date of initial production. A permanent disposal method must be approved by this office and in operation prior to the end of this 90-day period. In order to meet this deadline, an application for the proposed permanent disposal method shall be submitted along with any necessary water analyses, as soon as possible, but no later than 45 days after the date of first production. Any method of disposal which has not been approved prior to the end of the authorized 90-day period will be considered as an Incident of Noncompliance and will be grounds for issuing a shut-in order until an acceptable manner for disposing of said water is provided and approved by this office.

- Unless the plugging is to take place immediately upon receipt of oral approval, the Field Office Petroleum Engineers must be notified at least 24 hours in advance of the plugging of the well, in order that a representative may witness plugging operations. If a well is suspended or abandoned, all pits must be fenced immediately until they are backfilled. The "Subsequent Report of Abandonment" (Form BLM 3160-5) must be submitted within 30 days after the actual plugging of the well bore, showing location of plugs, amount of cement in each, and amount of casing left in hole, and the current status of the surface restoration.

**STATE OF UTAH**
DEPARTMENT OF NATURAL RESOURCES
DIVISION OF OIL, GAS, AND MINING

FORM 9

**5.LEASE DESIGNATION AND SERIAL NUMBER:** 14-20-H62-5659

## SUNDRY NOTICES AND REPORTS ON WELLS

Do not use this form for proposals to drill new wells, significantly deepen existing wells below current bottom-hole depth, reenter plugged wells, or to drill horizontal laterals. Use APPLICATION FOR PERMIT TO DRILL form for such proposals.

**6. IF INDIAN, ALLOTTEE OR TRIBE NAME:** Ute In

**7.UNIT or CA AGREEMENT NAME:**

**1. TYPE OF WELL** Oil Well

**8. WELL NAME and NUMBER:** Vieira Tribal 6-4D-54

**2. NAME OF OPERATOR:** BERRY PETROLEUM COMPANY

**9. API NUMBER:** 43013521470000

**3. ADDRESS OF OPERATOR:** 4000 South 4028 West Rt 2 Box 7735 , Roosevelt, UT, 84066

**PHONE NUMBER:** 303 999-4044 Ext

**9. FIELD and POOL or WILDCAT:** UNDESIGNATED

**4. LOCATION OF WELL**
**FOOTAGES AT SURFACE:** 0654 FNL 0438 FWL
**QTR/QTR, SECTION, TOWNSHIP, RANGE, MERIDIAN:** Qtr/Qtr: NWNW Section: 04 Township: 05.0S Range: 04.0W Meridian: U

**COUNTY:** DUCHESNE

**STATE:** UTAH

**11.** CHECK APPROPRIATE BOXES TO INDICATE NATURE OF NOTICE, REPORT, OR OTHER DATA

**TYPE OF SUBMISSION**

- ☐ NOTICE OF INTENT — Approximate date work will start:
- ☐ SUBSEQUENT REPORT — Date of Work Completion:
- ✓ SPUD REPORT — Date of Spud: 10/3/2013
- ☐ DRILLING REPORT — Report Date:

**TYPE OF ACTION**

| | | |
|---|---|---|
| ☐ ACIDIZE | ☐ ALTER CASING | ☐ CASING REPAIR |
| ☐ CHANGE TO PREVIOUS PLANS | ☐ CHANGE TUBING | ☐ CHANGE WELL NAME |
| ☐ CHANGE WELL STATUS | ☐ COMMINGLE PRODUCING FORMATIONS | ☐ CONVERT WELL TYPE |
| ☐ DEEPEN | ☐ FRACTURE TREAT | ☐ NEW CONSTRUCTION |
| ☐ OPERATOR CHANGE | ☐ PLUG AND ABANDON | ☐ PLUG BACK |
| ☐ PRODUCTION START OR RESUME | ☐ RECLAMATION OF WELL SITE | ☐ RECOMPLETE DIFFERENT FORMATION |
| ☐ REPERFORATE CURRENT FORMATION | ☐ SIDETRACK TO REPAIR WELL | ☐ TEMPORARY ABANDON |
| ☐ TUBING REPAIR | ☐ VENT OR FLARE | ☐ WATER DISPOSAL |
| ☐ WATER SHUTOFF | ☐ SI TA STATUS EXTENSION | ☐ APD EXTENSION |
| ☐ WILDCAT WELL DETERMINATION | ☐ OTHER | OTHER: |

**12. DESCRIBE PROPOSED OR COMPLETED OPERATIONS. Clearly show all pertinent details including dates, depths, volumes, etc.**

The Vieira Tribal 6-4D-54 was spud on October 3, 2013 at 8:00 am. 5' of 14" conductor was set followed by 360' of 8 5/8" surface casing.

**Accepted by the Utah Division of Oil, Gas and Mining**
**FOR RECORD ONLY**
October 16, 2013

| NAME (PLEASE PRINT) | PHONE NUMBER | TITLE |
|---|---|---|
| Krista Mecham | 435 722-1325 | Regulatory Permitting Tech |

| SIGNATURE | DATE |
|---|---|
| N/A | 10/7/2013 |

RECEIVED: Oct. 16, 2013

**Berry Petroleum Company**
RT 2 Box 7735
3846 S Hwy 40
Roosevelt, Utah
(435) 722-1325

CONFIDENTIAL

November 1, 2013

State of Utah OG&M
Carol Daniels
Salt Lake City, Utah

Re: Vieira Tribal 6-4D-54
API # 43-013-52147
NW/NW Section 4, T5S, R4W
654 FNL & 438' FWL

Dear Ms. Daniels:

We will be testing the BOPE on this well at approximately 11:00 hours on November 02, 2013. If you have any questions, concerns, or require further information, please call me at 970-623-7085.

Best regards,

James Marsh
Drilling Supervisor
Berry Petroleum

RECEIVED
NOV 01 2013
DIV. OF OIL, GAS & MINING

**Berry Petroleum Company**
RT 2 Box 7735
3846 S Hwy 40
Roosevelt, Utah
(435) 722-1325

CONFIDENTIAL

November 6, 2013

State of Utah OG&M
Carol Daniels
Salt Lake City, Utah

Dear Ms. Daniels:

We will be running production casing and then cementing starting at approximately 8:00 p.m. on November 7, 2013.

Vieira Tribal 6-4D-54
NW/NW 654' FNL, 438' FWL
SEC 4, T5~~6~~S, R4W
API 43-013-52147-0000

If you have any questions or need more information, please call me at 970-623-7085

Thank you,

Joe Eide
Drilling Supervisor
Berry Petroleum

RECEIVED
NOV 06 2013
DIV. OF OIL, GAS & MINING

**STATE OF UTAH**
DEPARTMENT OF NATURAL RESOURCES
DIVISION OF OIL, GAS, AND MINING

FORM 9

**5.LEASE DESIGNATION AND SERIAL NUMBER:** 14-20-H62-5659

## SUNDRY NOTICES AND REPORTS ON WELLS

Do not use this form for proposals to drill new wells, significantly deepen existing wells below current bottom-hole depth, reenter plugged wells, or to drill horizontal laterals. Use APPLICATION FOR PERMIT TO DRILL form for such proposals.

**6. IF INDIAN, ALLOTTEE OR TRIBE NAME:** Ute In

**7.UNIT or CA AGREEMENT NAME:**

**1. TYPE OF WELL** Oil Well

**8. WELL NAME and NUMBER:** Vieira Tribal 6-4D-54

**2. NAME OF OPERATOR:** BERRY PETROLEUM COMPANY

**9. API NUMBER:** 43013521470000

**3. ADDRESS OF OPERATOR:** 4000 South 4028 West Rt 2 Box 7735 , Roosevelt, UT, 84066

**PHONE NUMBER:** 303 999-4044 Ext

**9. FIELD and POOL or WILDCAT:** UNDESIGNATED

**4. LOCATION OF WELL**
**FOOTAGES AT SURFACE:** 0654 FNL 0438 FWL
**QTR/QTR, SECTION, TOWNSHIP, RANGE, MERIDIAN:** Qtr/Qtr: NWNW Section: 04 Township: 05.0S Range: 04.0W Meridian: U

**COUNTY:** DUCHESNE

**STATE:** UTAH

**11.** CHECK APPROPRIATE BOXES TO INDICATE NATURE OF NOTICE, REPORT, OR OTHER DATA

**TYPE OF SUBMISSION**

- ☐ NOTICE OF INTENT — Approximate date work will start:
- ☐ SUBSEQUENT REPORT — Date of Work Completion:
- ☐ SPUD REPORT — Date of Spud:
- ✓ DRILLING REPORT — Report Date: 12/13/2013

**TYPE OF ACTION**

| | | |
|---|---|---|
| ☐ ACIDIZE | ☐ ALTER CASING | ☐ CASING REPAIR |
| ☐ CHANGE TO PREVIOUS PLANS | ☐ CHANGE TUBING | ☐ CHANGE WELL NAME |
| ☐ CHANGE WELL STATUS | ☐ COMMINGLE PRODUCING FORMATIONS | ☐ CONVERT WELL TYPE |
| ☐ DEEPEN | ☐ FRACTURE TREAT | ☐ NEW CONSTRUCTION |
| ☐ OPERATOR CHANGE | ☐ PLUG AND ABANDON | ☐ PLUG BACK |
| ☐ PRODUCTION START OR RESUME | ☐ RECLAMATION OF WELL SITE | ☐ RECOMPLETE DIFFERENT FORMATION |
| ☐ REPERFORATE CURRENT FORMATION | ☐ SIDETRACK TO REPAIR WELL | ☐ TEMPORARY ABANDON |
| ☐ TUBING REPAIR | ☐ VENT OR FLARE | ☐ WATER DISPOSAL |
| ☐ WATER SHUTOFF | ☐ SI TA STATUS EXTENSION | ☐ APD EXTENSION |
| ☐ WILDCAT WELL DETERMINATION | ☐ OTHER | OTHER: |

**12. DESCRIBE PROPOSED OR COMPLETED OPERATIONS. Clearly show all pertinent details including dates, depths, volumes, etc.**

Please see attached drilling history for the Vieira Tribal 6-4D-54.

**Accepted by the Utah Division of Oil, Gas and Mining**
**FOR RECORD ONLY**
December 13, 2013

**NAME (PLEASE PRINT)** Krista Mecham

**PHONE NUMBER** 435 722-1325

**TITLE** Regulatory Permitting Tech

**SIGNATURE** N/A

**DATE** 12/13/2013

RECEIVED: Dec. 13, 2013

# OPERATIONS SUMMARY

**Well Name: VIEIRA TRIBAL 6-4D-54**

| API | State | Surface Legal Location | | |
|---|---|---|---|---|
| 43013521470000 | Utah | NWNW Sec. 4 T5S-R4W | | |
| **Field Code** | **Spud Date** | **Rig Release Date** | **KB-Ground Distance (ft)** | **Ground Elevation (ftKB)** |
| 006721 | 11/3/2013 | 11/8/2013 | 17.00 | 6,332.00 |

**Daily Operations**

**11/2/2013 06:00 - 11/3/2013 06:00**

| Operations at Report Time | Operations Next 24 Hours |
|---|---|
| Drilling ahead | Drill 7 7/8/ production hole. |

Operations Summary
Skid rig, rig up , nipple up and test BOP, M/U BHA, tag cement @ 295', drill shoe track, drill formation from 365' to 707'.

**Time Log**

Com

Rig down, scope down and lower derrick, prepare for skid.

Skid rig to Vieira Tribal 6-4D-54, raise and scope up derrick. Rig up floor, pits, pumps, air, fuel, mud, water, and steam systems. Set pipe tubs,catwalk and gas buster in place. Released trucks @ 12:00 hrs.

Nipple up BOP, choke line, kill line, flare line and flow lines.

HSM w/ A-1 Testing. Test blinds, pipes, choke line, kill lins, upper kelly, safety valves, and choke manifold to3000 psi, test annular to 2500 psi, test casing to 1500 psi for 30 minutes.

Make up diectional tools, and scribe. Pick up HWDP, tag cement @ 295'.

Drill shoe track, float @318', shoe @ 365'.

Drill from 365' to 707'.

**11/3/2013 06:00 - 11/4/2013 06:00**

| Operations at Report Time | Operations Next 24 Hours |
|---|---|
| Drilling ahead | Drill ahead |

Operations Summary
Drill from 707' to 1,265' - rig service - drill from 1,265' to 2,908' - rig service - drill from 2,908' to 3,115'

**Time Log**

Com

Drill from 707' to 1,265' - 558' @ 93 fph - wob 11, pp 850, dp 120, gpm 455, rrpm 59, mrpm 68, total rpm 127

Rig service & BOP drill

Drill from 1,265' to 2,908' - 1,643' @ 109.5 fph - wob 14, pp 1200, dp 225, gpm 477, rrpm 61, mrpm 72, total rpm 133

Rig service & BOP drill

Drill from 2,908' to 3,115' - 207' @ 103.5 fph - wob 19, pp 1200, dp 225, gpm 447, rrpm 62, mrpm 67, total rpm 129

**11/4/2013 06:00 - 11/5/2013 06:00**

| Operations at Report Time | Operations Next 24 Hours |
|---|---|
| Drilling ahead | Drill ahead |

Operations Summary
Drill from 3,115' to 4,082' - rig service - drill from 4,082' to 4,811' - rig service - drill from 4,811' to 4,842'

**Time Log**

Com

Drill from 3,115' to 4,082' - 967' @ 87.9 fph - wob 18, pp 1450, dp 255, gpm 447, rrpm 58, mrpm 67, total rpm 125

Rig service

Drill from 4,082' to 4,811' - 729' @ 63.4 fph - wob 21, pp 1550, dp 270, gpm 447, rrpm 59, mrpm 67, total rpm 126

Rig service

Drill from 4,811' to 4,842' - 31' @ 62 fph - wob 17, pp 1575, dp 255, gpm 477, rrpm 55, mrpm 67, total rpm 122

**11/5/2013 06:00 - 11/6/2013 06:00**

| Operations at Report Time | Operations Next 24 Hours |
|---|---|
| Drilling ahead | Drill ahead |

Operations Summary
Drill from 4,842' to 5,349' - rig service - dril from 5,349' to 5,857' - rig service - drill from 5,857' to 5,925'

**Time Log**

Com

Drill from 4,842' to 5,349' - 507' @ 44 fph - wob 22, pp 1375, dp 285, gpm 477, rrpm 0-50, mrpm 72, total rpm 72-122

Rig service

Drill from 5,349' to 5,857' - 508' @ 48.4 fph - wob 22, pp 1300, dp 125, gpm 447, rrpm 55, mrpm 67, total rpm 122

Rig service

Drill from 5,857' to 5,925' - 68' @ 68 fph - wob 15, pp 1375, dp 100, gpm 477, rrpm 63, mrpm 72, total rpm 135

**11/6/2013 06:00 - 11/7/2013 06:00**

| Operations at Report Time | Operations Next 24 Hours |
|---|---|
| Trip in hole | LDDP, log well, run long string, cement, N/D, jet pits |

Operations Summary
Drilled from 5,925' to 6,905' - rig service - drilled from 6,905' to 7,252' (TD). Swept hole, TOOH. L/D directional assembly, cut 120' of drll line - rig service - begin trip in hole

**Time Log**

Com

Drill from 5,925' to 6,905' - 980' @ 89 fph - wob 20-24, pp 1590, dp 215, gpm 501, rrpm 60, mrpm 75, total rpm 135

Rig service

Drill from 6,905' to 7,252' - 347' @ 99.1 fph - wob 20, pp 1575, dp 225, gpm 501, rrpm 65, mrpm 75, total rpm 140

Sweep B/U

TOOH

# OPERATIONS SUMMARY

**Well Name: VIEIRA TRIBAL 6-4D-54**

**Time Log**

| Com |
|---|
| L/D directional assembly |
| Cut 120' of drill line |
| Rig service |
| Trip in hole |

**11/7/2013 06:00 - 11/8/2013 06:00**

| Operations at Report Time | Operations Next 24 Hours |
|---|---|
| Pumping production cement | Complete prod. cmt, N/D, jet pits, release rig |

Operations Summary
TIH, sweep hole clean, LDDP. Log well, run long string, begin cementing

**Time Log**

| Com |
|---|
| Trip in to 7,157' |
| Safety wash 95' to bottom |
| Sweep B/U |
| AHSM - lay down drill string |
| AHSM - rig up Halliburton - log up from 7,233' with triple combo |
| AHSM - R/U Weatherford - run 190 jts of 5.5", 17#, N-80 csg, with a marker, mandrel hanger, and langing jt to 7,224'. |
| AHSM - R/U Pro Petro, begin prod cmt |

**11/8/2013 06:00 - 11/8/2013 18:00**

| Operations at Report Time | Operations Next 24 Hours |
|---|---|
| Begin rig down | Complete move to 9-3D-54 |

Operations Summary
Completed cementing production casing, N/D, jet pits. Release rig at 1800.

**Time Log**

| Com |
|---|
| Cement - 10 bbl pre-flush, 10 bbl Pro-Bond, 20 bbls fresh water spacer. Lead 142.9 bbls (210 sx) class V, 11.0 ppg, 23 g/s ratio, 3.82 yld. Tail 145.3 bbls (480 sx) class G 13.1 ppg, 7.7 g/s ratio, 1.70 yld. Displaced with 166 bbls fresh water, bumped plug at 2490/1450 psi. Fifteen bbls cement to surface. |
| Back off landing joint |
| N/D BOPE |
| Clear floor |
| Jet pits |

**STATE OF UTAH**
DEPARTMENT OF NATURAL RESOURCES
DIVISION OF OIL, GAS, AND MINING

FORM 9

**5.LEASE DESIGNATION AND SERIAL NUMBER:** 14-20-H62-5659

## SUNDRY NOTICES AND REPORTS ON WELLS

Do not use this form for proposals to drill new wells, significantly deepen existing wells below current bottom-hole depth, reenter plugged wells, or to drill horizontal laterals. Use APPLICATION FOR PERMIT TO DRILL form for such proposals.

**6. IF INDIAN, ALLOTTEE OR TRIBE NAME:** Ute In

**7.UNIT or CA AGREEMENT NAME:**

**1. TYPE OF WELL** Oil Well

**8. WELL NAME and NUMBER:** Vieira Tribal 6-4D-54

**2. NAME OF OPERATOR:** BERRY PETROLEUM COMPANY

**9. API NUMBER:** 43013521470000

**3. ADDRESS OF OPERATOR:** 4000 South 4028 West Rt 2 Box 7735 , Roosevelt, UT, 84066

**PHONE NUMBER:** 303 999-4044 Ext

**9. FIELD and POOL or WILDCAT:** UNDESIGNATED

**4. LOCATION OF WELL**
**FOOTAGES AT SURFACE:** 0654 FNL 0438 FWL
**QTR/QTR, SECTION, TOWNSHIP, RANGE, MERIDIAN:** Qtr/Qtr: NWNW Section: 04 Township: 05.0S Range: 04.0W Meridian: U

**COUNTY:** DUCHESNE

**STATE:** UTAH

**11.** CHECK APPROPRIATE BOXES TO INDICATE NATURE OF NOTICE, REPORT, OR OTHER DATA

**TYPE OF SUBMISSION**

- ☐ NOTICE OF INTENT — Approximate date work will start:
- ☐ SUBSEQUENT REPORT — Date of Work Completion:
- ☐ SPUD REPORT — Date of Spud:
- ✓ DRILLING REPORT — Report Date: 12/13/2013

**TYPE OF ACTION**

| | | |
|---|---|---|
| ☐ ACIDIZE | ☐ ALTER CASING | ☐ CASING REPAIR |
| ☐ CHANGE TO PREVIOUS PLANS | ☐ CHANGE TUBING | ☐ CHANGE WELL NAME |
| ☐ CHANGE WELL STATUS | ☐ COMMINGLE PRODUCING FORMATIONS | ☐ CONVERT WELL TYPE |
| ☐ DEEPEN | ☐ FRACTURE TREAT | ☐ NEW CONSTRUCTION |
| ☐ OPERATOR CHANGE | ☐ PLUG AND ABANDON | ☐ PLUG BACK |
| ✓ PRODUCTION START OR RESUME | ☐ RECLAMATION OF WELL SITE | ☐ RECOMPLETE DIFFERENT FORMATION |
| ☐ REPERFORATE CURRENT FORMATION | ☐ SIDETRACK TO REPAIR WELL | ☐ TEMPORARY ABANDON |
| ☐ TUBING REPAIR | ☐ VENT OR FLARE | ☐ WATER DISPOSAL |
| ☐ WATER SHUTOFF | ☐ SI TA STATUS EXTENSION | ☐ APD EXTENSION |
| ☐ WILDCAT WELL DETERMINATION | ☐ OTHER | OTHER: |

**12. DESCRIBE PROPOSED OR COMPLETED OPERATIONS. Clearly show all pertinent details including dates, depths, volumes, etc.**

The Vieira Tribal 6-4D-54 went to first sales on December 8, 2013.

**Accepted by the Utah Division of Oil, Gas and Mining**
**FOR RECORD ONLY**
December 16, 2013

| NAME (PLEASE PRINT) | PHONE NUMBER | TITLE |
|---|---|---|
| Krista Mecham | 435 722-1325 | Regulatory Permitting Tech |

| SIGNATURE | DATE |
|---|---|
| N/A | 12/13/2013 |

RECEIVED: Dec. 13, 2013

Division of Oil, Gas and Mining

# OPERATOR CHANGE WORKSHEET (for state use only)

**ROUTING**
CDW

**X - Change of Operator (Well Sold)** Operator Name Change/Merger

The operator of the well(s) listed below has changed, effective: **12/16/2013**

| **FROM:** (Old Operator): | **TO:** ( New Operator): |
|---|---|
| N2480-Berry Petolruem Company | N4075-Berry Petroeleum Company, LLC |
| 1999 Broadway, Suite 3700 | 1999 Broadway, Suite 3700 |
| Denver, CO 80202 | Denver, CO 80202 |
| Phone: 1 (303) 999-4400 | Phone: 1 (303) 999-4400 |

**CA No.** **Unit:** N/A

| WELL NAME | SEC | TWN | RNG | API NO | ENTITY NO | LEASE TYPE | WELL TYPE | WELL STATUS |
|---|---|---|---|---|---|---|---|---|
| See Attached List | | | | | | | | |

## OPERATOR CHANGES DOCUMENTATION

**Enter date after each listed item is completed**

1. (R649-8-10) Sundry or legal documentation was received from the **FORMER** operator on: 1/31/2014
2. (R649-8-10) Sundry or legal documentation was received from the **NEW** operator on: 1/31/2014
3. The new company was checked on the **Department of Commerce, Division of Corporations Database on:** 2/11/2014

4a. Is the new operator registered in the State of Utah: _____ Business Number: 5307764-0161

5a. (R649-9-2)Waste Management Plan has been received on: Yes

5b. Inspections of LA PA state/fee well sites complete on: Yes

5c. Reports current for Production/Disposition & Sundries on: Yes

6. **Federal and Indian Lease Wells:** The BLM and or the BIA has approved the merger, name change, or operator change for all wells listed on Federal or Indian leases on: BLM Not Yet BIA Not Yet
7. **Federal and Indian Units:**
   The BLM or BIA has approved the successor of unit operator for wells listed on: N/A
8. **Federal and Indian Communization Agreements ("CA"):**
   The BLM or BIA has approved the operator for all wells listed within a CA on: N/A
9. **Underground Injection Control ("UIC")** Division has approved UIC Form 5 Transfer of Authority to **Inject,** for the enhanced/secondary recovery unit/project for the water disposal well(s) listed on: N/A

## DATA ENTRY:

1. Changes entered in the **Oil and Gas Database on:** 2/21/2014
2. Changes have been entered on the **Monthly Operator Change Spread Sheet on:** 2/21/2014
3. Bond information entered in RBDMS on: 2/21/2014
4. Fee/State wells attached to bond in RBDMS on: 2/21/2014
5. Injection Projects to new operator in RBDMS on: N/A
6. Receipt of Acceptance of Drilling Procedures for APD/New on: 1/31/2014
7. Surface Agreement Sundry from **NEW** operator on Fee Surface wells received on: 1/31/2014

## BOND VERIFICATION:

1. Federal well(s) covered by Bond Number: UTB000035
2. Indian well(s) covered by Bond Number: B0005647

3a. (R649-3-1) The **NEW** operator of any state/fee well(s) listed covered by Bond Number RLB0005651

3b. The **FORMER** operator has requested a release of liability from their bond on: N/A

## LEASE INTEREST OWNER NOTIFICATION:

4. (R649-2-10) The **NEW** operator of the fee wells has been contacted and informed by a letter from the Division of their responsibility to notify all interest owners of this change on: 2/24/2014

**COMMENTS:**

Berry Petroleum Company (N2480) to Berry Petroleum Company, LLC (N4075)
Effective 12/16/2013

| Well Name | Section | TWN | RNG | API Number | Entity | Mineral Lease | Well Type | Well Status |
|---|---|---|---|---|---|---|---|---|
| UTE TRIBAL 13-17D-55 | 17 | 050S | 050W | 4301333550 | | Indian | OW | APD |
| UTE TRIBAL 11-14D-54 | 14 | 050S | 040W | 4301333596 | | Indian | OW | APD |
| UTE TRIBAL 16-17D-55 | 17 | 050S | 050W | 4301333622 | | Indian | OW | APD |
| UTE TRIBAL 15-28D-55 | 28 | 050S | 050W | 4301333623 | | Indian | OW | APD |
| LC TRIBAL 14-16D-56 | 16 | 050S | 060W | 4301334283 | | Indian | OW | APD |
| FEDERAL 10-10D-65 | 10 | 060S | 050W | 4301350523 | | Federal | OW | APD |
| LC TRIBAL 9-16D-56 | 16 | 050S | 060W | 4301350600 | | Indian | OW | APD |
| LC TRIBAL 3-23D-56 | 23 | 050S | 060W | 4301350624 | | Indian | OW | APD |
| FEDERAL 2-1D-64 | 1 | 060S | 040W | 4301350765 | | Federal | OW | APD |
| FEDERAL 7-1D-64 | 1 | 060S | 040W | 4301350766 | | Federal | OW | APD |
| FEDERAL 9-1D-64 | 1 | 060S | 040W | 4301350767 | | Federal | OW | APD |
| LC TRIBAL 1-28D-56 | 28 | 050S | 060W | 4301350865 | | Indian | OW | APD |
| LC TRIBAL 13H-9-56 | 10 | 050S | 060W | 4301350874 | | Indian | OW | APD |
| CC FEE 8-24-38 | 24 | 030S | 080W | 4301350885 | | Fee | OW | APD |
| LC TRIBAL 4H-26-56 | 26 | 050S | 060W | 4301350951 | | Indian | OW | APD |
| LC FEE 4H-12-57 | 12 | 050S | 070W | 4301350952 | | Fee | OW | APD |
| CC TRIBAL 4-2-48 | 2 | 040S | 080W | 4301350964 | | Indian | OW | APD |
| LC TRIBAL 5H-34-45 | 34 | 040S | 050W | 4301350974 | | Indian | OW | APD |
| LC TRIBAL 11-34-45 | 34 | 040S | 050W | 4301350975 | | Indian | OW | APD |
| LC TRIBAL 7-2D-56 | 2 | 050S | 060W | 4301350988 | | Indian | OW | APD |
| LC TRIBAL 10-18D-56 | 18 | 050S | 060W | 4301350989 | | Indian | OW | APD |
| CC TRIBAL 4-30D-38 | 19 | 030S | 080W | 4301350993 | | Indian | OW | APD |
| FEDERAL 4-1-65 | 1 | 060S | 050W | 4301351016 | | Federal | OW | APD |
| LC TRIBAL 3-16D-56 | 16 | 050S | 060W | 4301351032 | | Indian | OW | APD |
| CC FEE 6-21-38 | 21 | 030S | 080W | 4301351059 | | Fee | OW | APD |
| LC TRIBAL 13H-28-45 | 28 | 040S | 050W | 4301351061 | | Indian | OW | APD |
| LC TRIBAL 5H-23-45 | 23 | 040S | 050W | 4301351071 | | Indian | OW | APD |
| LC TRIBAL 4H-27-45 | 27 | 040S | 050W | 4301351072 | | Indian | OW | APD |
| LC TRIBAL 16-27-45 | 27 | 040S | 050W | 4301351074 | | Indian | OW | APD |
| LC TRIBAL 12-27-45 | 27 | 040S | 050W | 4301351075 | | Indian | OW | APD |
| LC TRIBAL 16-23-45 | 23 | 040S | 050W | 4301351077 | | Indian | OW | APD |
| LC TRIBAL 12H-30-56 | 30 | 050S | 060W | 4301351133 | | Indian | OW | APD |
| LC TRIBAL 5-29D-56 | 29 | 050S | 060W | 4301351184 | | Indian | OW | APD |
| LC TRIBAL 12H-19-56 | 19 | 050S | 060W | 4301351193 | | Indian | OW | APD |
| LC FEE 15-11D-56 | 11 | 050S | 060W | 4301351197 | | Fee | OW | APD |
| LC TRIBAL 13H-10-56 | 11 | 050S | 060W | 4301351209 | | Indian | OW | APD |
| UTE TRIBAL 9-21D-55 | 21 | 050S | 050W | 4301351258 | | Indian | OW | APD |
| LC TRIBAL 2-31D-45 | 31 | 040S | 050W | 4301351261 | | Indian | OW | APD |
| LC TRIBAL 13H-24-45 | 24 | 040S | 050W | 4301351273 | | Indian | OW | APD |
| UTE TRIBAL 6-21D-55 | 21 | 050S | 050W | 4301351274 | | Indian | OW | APD |
| UTE TRIBAL 15-16D-55 | 16 | 050S | 050W | 4301351284 | | Indian | OW | APD |
| UTE TRIBAL 4H-15-55 | 15 | 050S | 050W | 4301351292 | | Indian | OW | APD |
| UTE TRIBAL 13H-14-54 | 14 | 050S | 040W | 4301351297 | | Indian | OW | APD |
| UTE TRIBAL 1-32-55 | 32 | 050S | 050W | 4301351298 | | Indian | OW | APD |
| UTE TRIBAL 4-21D-55 | 21 | 050S | 050W | 4301351299 | | Indian | OW | APD |
| LC TRIBAL 12-33-45 | 33 | 040S | 050W | 4301351301 | | Indian | OW | APD |
| UTE TRIBAL 16-15D-55 | 15 | 050S | 050W | 4301351302 | | Indian | OW | APD |
| UTE TRIBAL 2-24-55 | 24 | 050S | 050W | 4301351304 | | Indian | OW | APD |
| STATE TRIBAL 2-12D-55 | 12 | 050S | 050W | 4301351310 | | Indian | OW | APD |
| LC TRIBAL 11-32D-56 | 32 | 050S | 060W | 4301351315 | | Indian | OW | APD |
| LC TRIBAL 1-32D-56 | 32 | 050S | 060W | 4301351317 | | Indian | OW | APD |
| LC TRIBAL 5H-32-56 | 32 | 050S | 060W | 4301351318 | | Indian | OW | APD |
| LC TRIBAL 5H-33-45 | 33 | 040S | 050W | 4301351338 | | Indian | OW | APD |
| LC TRIBAL 14-28-45 | 28 | 040S | 050W | 4301351339 | | Indian | OW | APD |
| LC TRIBAL 16-32D-45 | 32 | 040S | 050W | 4301351340 | | Indian | OW | APD |
| LC TRIBAL 3-31-45 | 31 | 040S | 050W | 4301351347 | | Indian | OW | APD |
| UTE TRIBAL 7-10D-54 | 10 | 050S | 040W | 4301351365 | | Indian | OW | APD |

| | | | | | | | | |
|---|---|---|---|---|---|---|---|---|
| LC TRIBAL 1-18D-56 | 18 | 050S | 060W | 4301351367 | | Indian | OW | APD |
| LC TRIBAL 9-18D-56 | 18 | 050S | 060W | 4301351368 | | Indian | OW | APD |
| LC FEE 9-23D-56 | 23 | 050S | 060W | 4301351380 | | Fee | OW | APD |
| LC TRIBAL 9-26D-56 | 26 | 050S | 060W | 4301351381 | | Indian | OW | APD |
| LC TRIBAL 1-34D-45 | 34 | 040S | 050W | 4301351382 | | Indian | OW | APD |
| LC TRIBAL 12-21D-56 | 21 | 050S | 060W | 4301351383 | | Indian | OW | APD |
| LC TRIBAL 7-29D-56 | 29 | 050S | 060W | 4301351386 | | Indian | OW | APD |
| UTE TRIBAL 6-15-55 | 15 | 050S | 050W | 4301351399 | | Indian | OW | APD |
| UTE TRIBAL 13H-21-55 | 21 | 050S | 050W | 4301351403 | | Indian | OW | APD |
| LC TRIBAL 6-16D-56 | 16 | 050S | 060W | 4301351406 | | Indian | OW | APD |
| LC TRIBAL 3-14D-56 | 14 | 050S | 060W | 4301351408 | | Indian | OW | APD |
| CC FEE 13-9D-37 | 9 | 030S | 070W | 4301351409 | | Fee | OW | APD |
| CC FEE 16-21D-38 | 21 | 030S | 080W | 4301351410 | | Fee | OW | APD |
| UTE TRIBAL 8-17D-55 | 17 | 050S | 050W | 4301351413 | | Indian | OW | APD |
| UTE TRIBAL 5H-10-54 | 10 | 050S | 040W | 4301351415 | | Indian | OW | APD |
| LC TRIBAL 13-6D-57 | 6 | 050S | 070W | 4301351417 | | Indian | OW | APD |
| LC TRIBAL 9-23-45 | 23 | 040S | 050W | 4301351432 | | Indian | OW | APD |
| LC TRIBAL 5-28D-56 | 29 | 050S | 060W | 4301351441 | | Indian | OW | APD |
| LC TRIBAL 15-20D-56 | 29 | 050S | 060W | 4301351443 | | Indian | OW | APD |
| LC FEE 14-1-56 | 1 | 050S | 060W | 4301351457 | | Fee | OW | APD |
| LC TRIBAL 5-3D-56 | 3 | 050S | 060W | 4301351459 | | Indian | OW | APD |
| LC Tribal 16-33-45 | 33 | 040S | 050W | 4301351463 | | Indian | OW | APD |
| LC TRIBAL 7-23D-56 | 23 | 050S | 060W | 4301351479 | | Indian | OW | APD |
| LC TRIBAL 4-7-56 | 7 | 050S | 060W | 4301351482 | | Indian | OW | APD |
| LC TRIBAL 3-2-56 | 2 | 050S | 060W | 4301351483 | | Indian | OW | APD |
| LC TRIBAL 12H-23-56 | 23 | 050S | 060W | 4301351488 | | Indian | OW | APD |
| CC TRIBAL 15-34D-38 | 2 | 040S | 080W | 4301351490 | | Indian | OW | APD |
| CC TRIBAL 14-35D-38 | 2 | 040S | 080W | 4301351491 | | Indian | OW | APD |
| CC TRIBAL 8-3D-48 | 2 | 040S | 080W | 4301351493 | | Indian | OW | APD |
| LC TRIBAL 12HH-31-45 | 32 | 040S | 050W | 4301351499 | | Indian | OW | APD |
| LC TRIBAL 1-10D-56 | 10 | 050S | 060W | 4301351510 | | Indian | OW | APD |
| LC TRIBAL 3-10D-56 | 10 | 050S | 060W | 4301351511 | | Indian | OW | APD |
| LC TRIBAL 7-10D-56 | 10 | 050S | 060W | 4301351512 | | Indian | OW | APD |
| LC TRIBAL 9-29D-56 | 29 | 050S | 060W | 4301351513 | | Indian | OW | APD |
| UTE TRIBAL 1-16-55 | 16 | 050S | 050W | 4301351519 | | Indian | OW | APD |
| CC Tribal 3-27D-38 | 27 | 030S | 080W | 4301351604 | | Indian | OW | APD |
| LC FEE 10-36D-56 | 36 | 050S | 060W | 4301351622 | | Fee | OW | APD |
| Myrin Fee 3-16D-55 | 16 | 050S | 050W | 4301351633 | | Fee | OW | APD |
| LC TRIBAL 12H-34-56 | 34 | 050S | 060W | 4301351634 | | Indian | OW | APD |
| UTE FEE 12-16D-55 | 16 | 050S | 050W | 4301351635 | | Fee | OW | APD |
| LC TRIBAL 15-27-56 | 27 | 050S | 060W | 4301351649 | | Indian | OW | APD |
| LC TRIBAL 11-27D-56 | 27 | 050S | 060W | 4301351650 | | Indian | OW | APD |
| LC TRIBAL 1-17-56 | 17 | 050S | 060W | 4301351704 | | Indian | OW | APD |
| LC TRIBAL 2-29D-45 | 29 | 040S | 050W | 4301351705 | | Indian | OW | APD |
| LC Tribal 13-11D-58 | 11 | 050S | 080W | 4301351708 | | Indian | OW | APD |
| LC Tribal 15-11D-58 | 11 | 050S | 080W | 4301351709 | | Indian | OW | APD |
| LC Tribal 4HW-8-56 | 8 | 050S | 060W | 4301351710 | | Indian | OW | APD |
| LC FEE 1-11D-56 | 11 | 050S | 060W | 4301351712 | | Fee | OW | APD |
| LC TRIBAL 3-11D-56 | 11 | 050S | 060W | 4301351713 | | Indian | OW | APD |
| LC TRIBAL 7-11D-56 | 11 | 050S | 060W | 4301351714 | | Indian | OW | APD |
| LC Tribal 8M-23-45 | 23 | 040S | 050W | 4301351722 | | Indian | OW | APD |
| LC TRIBAL 7-34D-45 | 34 | 040S | 050W | 4301351724 | | Indian | OW | APD |
| LC Tribal 3-14D-58 | 11 | 050S | 080W | 4301351726 | | Indian | OW | APD |
| LC Tribal 11-11D-58 | 11 | 050S | 080W | 4301351729 | | Indian | OW | APD |
| LC TAYLOR FEE 14-22D-56 | 22 | 050S | 060W | 4301351744 | | Fee | OW | APD |
| LC TRIBAL 13-34D-45 | 34 | 040S | 050W | 4301351747 | | Indian | OW | APD |
| LC Fee 2-6D-57 | 6 | 050S | 070W | 4301351749 | | Fee | OW | APD |
| LC Tribal 15-12D-58 | 12 | 050S | 080W | 4301351783 | | Indian | OW | APD |

| | | | | | | | | |
|---|---|---|---|---|---|---|---|---|
| LC Tribal 9-12D-58 | 12 | 050S | 080W | 4301351784 | | Indian | OW | APD |
| LC Tribal 1-13D-58 | 12 | 050S | 080W | 4301351785 | | Indian | OW | APD |
| LC Tribal 13-7D-57 | 12 | 050S | 080W | 4301351786 | | Indian | OW | APD |
| LC Tribal 9-2D-58 | 2 | 050S | 080W | 4301351788 | | Indian | OW | APD |
| LC Tribal 1-2D-58 | 2 | 050S | 080W | 4301351789 | | Indian | OW | APD |
| LC Tribal 5-1D-58 | 2 | 050S | 080W | 4301351790 | | Indian | OW | APD |
| LC TRIBAL 12-31D-56 | 31 | 050S | 060W | 4301351799 | | Indian | OW | APD |
| LC TRIBAL 8-20D-56 | 20 | 050S | 060W | 4301351800 | | Indian | OW | APD |
| LC TRIBAL 6-31D-56 | 31 | 050S | 060W | 4301351801 | | Indian | OW | APD |
| LC Tribal 11-7D-57 | 7 | 050S | 070W | 4301351814 | | Indian | OW | APD |
| LC Tribal 5-7D-57 | 7 | 050S | 070W | 4301351815 | | Indian | OW | APD |
| LC Fee 15-6D-57 | 6 | 050S | 070W | 4301351816\ | | Fee | OW | APD |
| LC Tribal 11-6D-57 | 6 | 050S | 070W | 4301351817 | | Indian | OW | APD |
| LC TRIBAL 9-27-56 | 27 | 050S | 060W | 4301351822 | | Indian | OW | APD |
| LC TRIBAL 7-27D-56 | 27 | 050S | 060W | 4301351823 | | Indian | OW | APD |
| LC Fee 7-31D-45 | 31 | 040S | 050W | 4301351857 | | Fee | OW | APD |
| LC Tribal 5-31D-45 | 31 | 040S | 050W | 4301351858 | | Indian | OW | APD |
| LC Tribal 8-33-45 | 33 | 040S | 050W | 4301351859 | | Indian | OW | APD |
| LC Tribal 16-31-45 | 31 | 040S | 050W | 4301351863 | | Indian | OW | APD |
| LC Tribal 7-23D-45 | 23 | 040S | 050W | 4301351865 | | Indian | OW | APD |
| LC Tribal 1-23D-56 | 23 | 050S | 060W | 4301351866 | | Indian | OW | APD |
| LC TRIBAL 1-19-56 | 19 | 050S | 060W | 4301351867 | | Indian | OW | APD |
| LC TRIBAL 7-19D-56 | 19 | 050S | 060W | 4301351868 | | Indian | OW | APD |
| LC TRIBAL 9-4D-56 | 4 | 050S | 060W | 4301351869 | | Indian | OW | APD |
| LC Tribal 14-32D-45 | 32 | 040S | 050W | 4301351879 | | Indian | OW | APD |
| LC TRIBAL 7-17D-56 | 17 | 050S | 060W | 4301351886 | | Indian | OW | APD |
| LC TRIBAL 5-17D-56 | 17 | 050S | 060W | 4301351887 | | Indian | OW | APD |
| LC FEE 4-32D-45 | 31 | 040S | 050W | 4301351892 | | Fee | OW | APD |
| LC TRIBAL 9-2D-56 | 2 | 050S | 060W | 4301351893 | | Indian | OW | APD |
| LC TRIBAL 1-2D-56 | 2 | 050S | 060W | 4301351894 | | Indian | OW | APD |
| LC Tribal 15-23D-45 | 23 | 040S | 050W | 4301351895 | | Indian | OW | APD |
| LC TRIBAL 11-34D-56 | 34 | 050S | 060W | 4301351900 | | Indian | OW | APD |
| LC TRIBAL 9-5D-56 | 4 | 050S | 060W | 4301351901 | | Indian | OW | APD |
| LC Tribal 6-29D-45 | 29 | 040S | 050W | 4301351902 | | Indian | OW | APD |
| LC Tribal 10-28D-45 | 28 | 040S | 050W | 4301351903 | | Indian | OW | APD |
| LC TRIBAL 13-20D-56 | 20 | 050S | 060W | 4301351904 | | Indian | OW | APD |
| Ute Tribal 14-17-55 | 17 | 050S | 050W | 4301351908 | | Indian | OW | APD |
| LC Tribal 3-27D-45 | 27 | 040S | 050W | 4301351911 | | Indian | OW | APD |
| LC TRIBAL 9-34D-56 | 34 | 050S | 060W | 4301351914 | | Indian | OW | APD |
| CC Fee 8R-9-37 | 9 | 030S | 070W | 4301351937 | | Fee | OW | APD |
| LC Tribal 10-33D-45 | 33 | 040S | 050W | 4301351939 | | Indian | OW | APD |
| LC Tribal 14-33D-45 | 33 | 040S | 050W | 4301351940 | | Indian | OW | APD |
| LC Tribal 10-27D-45 | 27 | 040S | 050W | 4301351941 | | Indian | OW | APD |
| LC Tribal 14-27D-45 | 27 | 040S | 050W | 4301351951 | | Indian | OW | APD |
| LC Tribal 6-33D-45 | 33 | 040S | 050W | 4301351955 | | Indian | OW | APD |
| LC Tribal 6-32D-45 | 32 | 040S | 050W | 4301351956 | | Indian | OW | APD |
| Federal 3-11D-65 | 11 | 060S | 050W | 4301351982 | | Federal | OW | APD |
| Federal 2-4-64 | 4 | 060S | 040W | 4301351983 | | Federal | OW | APD |
| Federal 5-11D-65 | 11 | 060S | 050W | 4301351984 | | Federal | OW | APD |
| Federal 7-4D-64 | 4 | 060S | 040W | 4301351985 | | Federal | OW | APD |
| Federal 3-4D-64 | 4 | 060S | 040W | 4301351986 | | Federal | OW | APD |
| Federal 8-4D-64 | 4 | 060S | 040W | 4301351988 | | Federal | OW | APD |
| Federal 6-4D-64 | 4 | 060S | 040W | 4301351989 | | Federal | OW | APD |
| Federal 7-9D-64 | 9 | 060S | 040W | 4301351990 | | Federal | OW | APD |
| Federal 4-4D-64 | 4 | 060S | 040W | 4301351991 | | Federal | OW | APD |
| Federal 9-4D-64 | 4 | 060S | 040W | 4301352004 | | Federal | OW | APD |
| Federal 10-4D-64 | 4 | 060S | 040W | 4301352011 | | Federal | OW | APD |
| Federal 3-9D-64 | 9 | 060S | 040W | 4301352015 | | Federal | OW | APD |

| | | | | | | | | |
|---|---|---|---|---|---|---|---|---|
| Federal 1-9D-64 | 9 | 060S | 040W | 4301352020 | | Federal | OW | APD |
| Federal 6-9-64 | 9 | 060S | 040W | 4301352021 | | Federal | OW | APD |
| Federal 8-9D-64 | 9 | 060S | 040W | 4301352023 | | Federal | OW | APD |
| Federal 1-4D-64 | 4 | 060S | 040W | 4301352025 | | Federal | OW | APD |
| Federal 16-4D-64 | 4 | 060S | 040W | 4301352026 | | Federal | OW | APD |
| LC Tribal 10-23D-45 | 23 | 040S | 050W | 4301352029 | | Indian | OW | APD |
| Federal 15-4D-64 | 4 | 060S | 040W | 4301352032 | | Federal | OW | APD |
| Federal 5-9D-64 | 9 | 060S | 040W | 4301352035 | | Federal | OW | APD |
| Federal 9-9D-64 | 9 | 060S | 040W | 4301352036 | | Federal | OW | APD |
| Federal 11-9D-64 | 9 | 060S | 040W | 4301352037 | | Federal | OW | APD |
| Federal 12-9D-64 | 9 | 060S | 040W | 4301352038 | | Federal | OW | APD |
| Federal 13-9D-64 | 9 | 060S | 040W | 4301352039 | | Federal | OW | APD |
| FEDERAL 14-9D-64 | 9 | 060S | 040W | 4301352040 | | Federal | OW | APD |
| Federal 10-9D-64 | 9 | 060S | 040W | 4301352041 | | Federal | OW | APD |
| Federal 2-9D-64 | 9 | 060S | 040W | 4301352042 | | Federal | OW | APD |
| Federal 15-9D-64 | 9 | 060S | 040W | 4301352043 | | Federal | OW | APD |
| Federal 16-9D-64 | 9 | 060S | 040W | 4301352044 | | Federal | OW | APD |
| LC Tribal 10-32D-45 | 32 | 040S | 050W | 4301352065 | | Indian | OW | APD |
| LC Tribal 16-28D-45 | 28 | 040S | 050W | 4301352073 | | Indian | OW | APD |
| LC Tribal 15-24D-45 | 24 | 040S | 050W | 4301352074 | | Indian | OW | APD |
| LC Tribal 13-17D-56 | 17 | 050S | 060W | 4301352076 | | Indian | OW | APD |
| LC Tribal 15-17D-56 | 17 | 050S | 060W | 4301352077 | | Indian | OW | APD |
| LC Tribal 12-28D-45 | 28 | 040S | 050W | 4301352089 | | Indian | OW | APD |
| LC Tribal 5-26D-56 | 26 | 050S | 060W | 4301352097 | | Indian | OW | APD |
| LC Tribal 11-26D-56 | 26 | 050S | 060W | 4301352098 | | Indian | OW | APD |
| LC Tribal 13-26D-56 | 26 | 050S | 060W | 4301352099 | | Indian | OW | APD |
| LC Tribal 2-27D-45 | 27 | 040S | 050W | 4301352100 | | Indian | OW | APD |
| LC Tribal 8-27D-45 | 27 | 040S | 050W | 4301352101 | | Indian | OW | APD |
| LC Tribal 4-9D-56 | 9 | 050S | 060W | 4301352102 | | Indian | OW | APD |
| LC Tribal 8-32D-45 | 32 | 040S | 050W | 4301352135 | | Indian | OW | APD |
| UTE Tribal 15-24D-54 | 24 | 050S | 040W | 4301352156 | | Indian | GW | APD |
| UTE Tribal 9-24D-54 | 24 | 050S | 040W | 4301352157 | | Indian | GW | APD |
| UTE Tribal 1-25D-54 | 25 | 050S | 040W | 4301352173 | | Indian | GW | APD |
| UTE Tribal 9-25D-54 | 25 | 050S | 040W | 4301352177 | | Indian | GW | APD |
| Myrin Tribal 9-10D-55 | 10 | 050S | 050W | 4301352189 | | Indian | OW | APD |
| Myrin Tribal 16-10D-55 | 10 | 050S | 050W | 4301352190 | | Indian | OW | APD |
| Myrin Tribal 10-10D-55 | 10 | 050S | 050W | 4301352191 | | Indian | OW | APD |
| UTE Tribal 14-18D-54 | 18 | 050S | 040W | 4301352213 | | Indian | GW | APD |
| UTE Tribal 1-24D-54 | 24 | 050S | 040W | 4301352304 | | Indian | GW | APD |
| UTE Tribal 7-24D-54 | 24 | 050S | 040W | 4301352306 | | Indian | GW | APD |
| UTE Tribal 12-25D-54 | 25 | 050S | 040W | 4301352308 | | Indian | GW | APD |
| UTE Tribal 15-31D-55 | 31 | 050S | 050W | 4301352309 | | Indian | GW | APD |
| UTE Tribal 16-31D-55 | 31 | 050S | 050W | 4301352318 | | Indian | GW | APD |
| UTE Tribal 4-13D-54 | 13 | 050S | 040W | 4301352321 | | Indian | GW | APD |
| UTE Tribal 13-25D-54 | 25 | 050S | 040W | 4301352322 | | Indian | GW | APD |
| Abbott Fee 1-6D-54 | 6 | 050S | 040W | 4301352324 | | Fee | OW | APD |
| Abbott Fee 7-6D-54 | 6 | 050S | 040W | 4301352327 | | Fee | OW | APD |
| UTE Tribal 3-24D-54 | 24 | 050S | 040W | 4301352347 | | Indian | GW | APD |
| UTE Tribal 5-24D-54 | 24 | 050S | 040W | 4301352348 | | Indian | GW | APD |
| State Tribal 14-1D-55 | 1 | 050S | 050W | 4301352372 | | Indian | OW | APD |
| State Tribal 11-1D-55 | 1 | 050S | 050W | 4301352373 | | Indian | OW | APD |
| State Tribal 13-1D-55 | 1 | 050S | 050W | 4301352374 | | Indian | OW | APD |
| State Tribal 1-12D-55 | 12 | 050S | 050W | 4301352390 | | Indian | OW | APD |
| State Tribal 12-2D-55 | 2 | 050S | 050W | 4301352391 | | Indian | OW | APD |
| State Tribal 14-2D-55 | 2 | 050S | 050W | 4301352392 | | Indian | OW | APD |
| State Tribal 13-2D-55 | 2 | 050S | 050W | 4301352393 | | Indian | OW | APD |
| State Tribal 16-6D-54 | 6 | 050S | 040W | 4301352394 | | Indian | OW | APD |
| State Tribal 10-6D-54 | 6 | 050S | 040W | 4301352395 | | Indian | OW | APD |

| | | | | | | | | |
|---|---|---|---|---|---|---|---|---|
| State Tribal 9-6D-54 | 6 | 050S | 040W | 4301352396 | | Indian | OW | APD |
| State Tribal 7-7D-54 | 7 | 050S | 040W | 4301352426 | | Indian | OW | APD |
| State Tribal 1-7D-54 | 7 | 050S | 040W | 4301352427 | | Indian | OW | APD |
| State Tribal 2-7D-54 | 7 | 050S | 040W | 4301352428 | | Indian | OW | APD |
| State Tribal 3-7D-54 | 7 | 050S | 040W | 4301352429 | | Indian | OW | APD |
| State Tribal 14-3D-55 | 3 | 050S | 050W | 4301352430 | | Indian | OW | APD |
| State Tribal 4-7D-54 | 7 | 050S | 040W | 4301352431 | | Indian | OW | APD |
| State Tribal 5-7D-54 | 7 | 050S | 040W | 4301352432 | | Indian | OW | APD |
| State Tribal 6-7D-54 | 7 | 050S | 040W | 4301352433 | | Indian | OW | APD |
| State Tribal 11-3D-55 | 3 | 050S | 050W | 4301352434 | | Indian | OW | APD |
| State Tribal 13-3D-55 | 3 | 050S | 050W | 4301352435 | | Indian | OW | APD |
| UTE TRIBAL 2-5D-55 | 5 | 050S | 050W | 4301352450 | | Indian | OW | APD |
| State Tribal 11-6D-54 | 6 | 050S | 040W | 4301352452 | | Indian | OW | APD |
| State Tribal 12-6D-54 | 6 | 050S | 040W | 4301352453 | | Indian | OW | APD |
| State Tribal 13-6D-54 | 6 | 050S | 040W | 4301352454 | | Indian | OW | APD |
| State Tribal 14-6D-54 | 6 | 050S | 040W | 4301352455 | | Indian | OW | APD |
| Ute Tribal 7-5-55 | 5 | 050S | 050W | 4301352459 | | Indian | OW | APD |
| Ute Tribal 3-16D-54 | 9 | 050S | 040W | 4301352467 | | Indian | OW | APD |
| State Tribal 1-3D-55 | 3 | 050S | 050W | 4301352471 | | Indian | OW | APD |
| State Tribal 2-3D-55 | 3 | 050S | 050W | 4301352472 | | Indian | OW | APD |
| State Tribal 7-3D-55 | 3 | 050S | 050W | 4301352473 | | Indian | OW | APD |
| State Tribal 8-3D-55 | 3 | 050S | 050W | 4301352474 | | Indian | OW | APD |
| UTE FEE 10-9D-54 | 9 | 050S | 040W | 4301352475 | | Fee | OW | APD |
| UTE FEE 12-9D-54 | 9 | 050S | 040W | 4301352476 | | Fee | OW | APD |
| UTE FEE 16-9D-54 | 9 | 050S | 040W | 4301352478 | | Fee | OW | APD |
| UTE TRIBAL 12-5D-54 | 5 | 050S | 040W | 4301352480 | | Indian | OW | APD |
| Ute Tribal 2-16D-54 | 9 | 050S | 040W | 4301352481 | | Indian | OW | APD |
| UTE TRIBAL 13-5D-54 | 5 | 050S | 040W | 4301352484 | | Indian | OW | APD |
| UTE TRIBAL 14-5D-54 | 5 | 050S | 040W | 4301352493 | | Indian | OW | APD |
| Federal 14-6D-65 | 6 | 060S | 050W | 4301352495 | | Federal | OW | APD |
| Federal 13-6D-65 | 6 | 060S | 050W | 4301352496 | | Federal | OW | APD |
| Federal 11-6D-65 | 6 | 060S | 050W | 4301352497 | | Federal | OW | APD |
| Federal 10-6D-65 | 6 | 060S | 050W | 4301352498 | | Federal | OW | APD |
| State Tribal 3-3D-55 | 3 | 050S | 050W | 4301352532 | | Indian | OW | APD |
| State Tribal 4-3D-55 | 3 | 050S | 050W | 4301352533 | | Indian | OW | APD |
| State Tribal 5-3D-55 | 3 | 050S | 050W | 4301352535 | | Indian | OW | APD |
| State Tribal 6-3D-55 | 3 | 050S | 050W | 4301352536 | | Indian | OW | APD |
| Federal 2-7D-65 | 7 | 060S | 050W | 4301352537 | | Federal | OW | APD |
| Federal 5-7D-65 | 7 | 060S | 050W | 4301352538 | | Federal | OW | APD |
| Federal 4-7D-65 | 7 | 060S | 050W | 4301352541 | | Federal | OW | APD |
| UTE FEE 11-9D-54 | 9 | 050S | 040W | 4301352544 | | Fee | OW | APD |
| UTE TRIBAL 15-12D-55 | 12 | 050S | 050W | 4301352549 | | Indian | OW | APD |
| UTE TRIBAL 6-5D-55 | 5 | 050S | 050W | 4301352556 | | Indian | OW | APD |
| UTE TRIBAL 5-5D-55 | 5 | 050S | 050W | 4301352557 | | Indian | OW | APD |
| UTE TRIBAL 4-5D-55 | 5 | 050S | 050W | 4301352558 | | Indian | OW | APD |
| UTE TRIBAL 3-5D-55 | 5 | 050S | 050W | 4301352559 | | Indian | OW | APD |
| Federal 3-7-65 | 7 | 060S | 050W | 4301352560 | | Federal | OW | APD |
| Ute Tribal 9-11D-55 | 11 | 050S | 050W | 4301352564 | | Indian | OW | APD |
| UTE TRIBAL 10-11D-55 | 11 | 050S | 050W | 4301352566 | | Indian | OW | APD |
| UTE TRIBAL 15-11D-55 | 11 | 050S | 050W | 4301352567 | | Indian | OW | APD |
| State Tribal 1-18D-54 | 18 | 050S | 040W | 4301352568 | | Indian | OW | APD |
| State Tribal 2-18D-54 | 18 | 050S | 040W | 4301352576 | | Indian | OW | APD |
| State Tribal 8-18D-54 | 18 | 050S | 040W | 4301352577 | | Indian | OW | APD |
| Federal 1-7D-65 | 6 | 060S | 050W | 4301352589 | | Federal | OW | APD |
| Federal 16-6D-65 | 6 | 060S | 050W | 4301352590 | | Federal | OW | APD |
| Federal 15-6D-65 | 6 | 060S | 050W | 4301352591 | | Federal | OW | APD |
| UTE TRIBAL 14-12D-55 | 12 | 050S | 050W | 4301352592 | | Indian | OW | APD |
| UTE TRIBAL 13-12D-55 | 12 | 050S | 050W | 4301352593 | | Indian | OW | APD |

| | | | | | | | | |
|---|---|---|---|---|---|---|---|---|
| UTE TRIBAL 10-11D-54 | 11 | 050S | 040W | 4301352603 | | Indian | OW | APD |
| UTE TRIBAL 9-11D-54 | 11 | 050S | 040W | 4301352604 | | Indian | OW | APD |
| UTE TRIBAL 15-11-54 | 11 | 050S | 040W | 4301352605 | | Indian | OW | APD |
| UTE TRIBAL 16-11D-54 | 11 | 050S | 040W | 4301352606 | | Indian | OW | APD |
| State Tribal 4-18D-54 | 18 | 050S | 040W | 4301352607 | | Indian | OW | APD |
| State Tribal 3-18D-54 | 18 | 050S | 040W | 4301352608 | | Indian | OW | APD |
| State Tribal 6-18D-54 | 18 | 050S | 040W | 4301352609 | | Indian | OW | APD |
| UTE TRIBAL 14-11D-55 | 11 | 050S | 050W | 4301352610 | | Indian | OW | APD |
| UTE TRIBAL 13-11D-55 | 11 | 050S | 050W | 4301352611 | | Indian | OW | APD |
| UTE TRIBAL 12-11D-55 | 11 | 050S | 050W | 4301352612 | | Indian | OW | APD |
| UTE TRIBAL 11-11D-55 | 11 | 050S | 050W | 4301352613 | | Indian | OW | APD |
| State Tribal 5-12-55 | 12 | 050S | 050W | 4301352643 | | Indian | OW | APD |
| State Tribal 12-12D-55 | 12 | 050S | 050W | 4301352644 | | Indian | OW | APD |
| State Tribal 6-12D-55 | 12 | 050S | 050W | 4301352645 | | Indian | OW | APD |
| State Tribal 16-1D-55 | 1 | 050S | 050W | 4301352646 | | Indian | OW | APD |
| State Tribal 15-1D-55 | 1 | 050S | 050W | 4301352647 | | Indian | OW | APD |
| State Tribal 10-1D-55 | 1 | 050S | 050W | 4301352648 | | Indian | OW | APD |
| State Tribal 9-1D-55 | 1 | 050S | 050W | 4301352649 | | Indian | OW | APD |
| LC Tribal 2-22D-56 | 22 | 050S | 060W | 4301352663 | | Indian | OW | APD |
| LC Tribal 3-22D-56 | 22 | 050S | 060W | 4301352664 | | Indian | OW | APD |
| Federal 6-7D-65 | 7 | 060S | 050W | 4301352682 | | Federal | OW | APD |
| Federal 11-7D-65 | 7 | 060S | 050W | 4301352683 | | Federal | OW | APD |
| Federal 10-7D-65 | 7 | 060S | 050W | 4301352684 | | Federal | OW | APD |
| Federal 7-7D-65 | 7 | 060S | 050W | 4301352685 | | Federal | OW | APD |
| UTE TRIBAL 14-30D-55 | 30 | 050S | 050W | 4301352687 | | Indian | OW | APD |
| UTE TRIBAL 13-30D-55 | 30 | 050S | 050W | 4301352688 | | Indian | OW | APD |
| UTE TRIBAL 12-30D-55 | 30 | 050S | 050W | 4301352689 | | Indian | OW | APD |
| UTE TRIBAL 11-30D-55 | 30 | 050S | 050W | 4301352690 | | Indian | OW | APD |
| UTE TRIBAL 7-17D-55 | 17 | 050S | 050W | 4301352691 | | Indian | OW | APD |
| UTE TRIBAL 6-17D-55 | 17 | 050S | 050W | 4301352692 | | Indian | OW | APD |
| UTE TRIBAL 3-17D-55 | 17 | 050S | 050W | 4301352693 | | Indian | OW | APD |
| UTE TRIBAL 2-17D-55 | 17 | 050S | 050W | 4301352694 | | Indian | OW | APD |
| UTE TRIBAL 4-17D-55 | 17 | 050S | 050W | 4301352695 | | Indian | OW | APD |
| State Tribal 3-12D-55 | 12 | 050S | 050W | 4301352697 | | Indian | OW | APD |
| State Tribal 4-12D-55 | 12 | 050S | 050W | 4301352698 | | Indian | OW | APD |
| UTE TRIBAL 12-31D-55 | 31 | 050S | 050W | 4301352699 | | Indian | OW | APD |
| UTE TRIBAL 13-31D-55 | 31 | 050S | 050W | 4301352700 | | Indian | OW | APD |
| UTE TRIBAL 14-31D-55 | 31 | 050S | 050W | 4301352701 | | Indian | OW | APD |
| UTE TRIBAL 14-13D-54 | 13 | 050S | 040W | 4301352702 | | Indian | OW | APD |
| UTE TRIBAL 11-31-55 | 31 | 050S | 050W | 4301352703 | | Indian | OW | APD |
| State Tribal 3-11D-55 | 11 | 050S | 050W | 4301352704 | | Indian | OW | APD |
| State Tribal 4-11D-55 | 11 | 050S | 050W | 4301352705 | | Indian | OW | APD |
| State Tribal 5-11D-55 | 11 | 050S | 050W | 4301352706 | | Indian | OW | APD |
| State Tribal 6-11D-55 | 11 | 050S | 050W | 4301352707 | | Indian | OW | APD |
| State Tribal 8-11D-55 | 11 | 050S | 050W | 4301352708 | | Indian | OW | APD |
| State Tribal 7-11D-55 | 11 | 050S | 050W | 4301352709 | | Indian | OW | APD |
| State Tribal 2-11D-55 | 11 | 050S | 050W | 4301352710 | | Indian | OW | APD |
| State Tribal 1-11D-55 | 11 | 050S | 050W | 4301352711 | | Indian | OW | APD |
| UTE TRIBAL 9-4D-55 | 4 | 050S | 050W | 4301352713 | | Indian | OW | APD |
| State Tribal 2-10D-55 | 10 | 050S | 050W | 4301352714 | | Indian | OW | APD |
| State Tribal 7-10D-55 | 10 | 050S | 050W | 4301352715 | | Indian | OW | APD |
| State Tribal 8-10D-55 | 10 | 050S | 050W | 4301352716 | | Indian | OW | APD |
| UTE TRIBAL 10-4D-55 | 4 | 050S | 050W | 4301352717 | | Indian | OW | APD |
| UTE TRIBAL 15-4D-55 | 4 | 050S | 050W | 4301352718 | | Indian | OW | APD |
| State Tribal 1-10D-55 | 10 | 050S | 050W | 4301352720 | | Indian | OW | APD |
| UTE TRIBAL 16-4D-55 | 4 | 050S | 050W | 4301352721 | | Indian | OW | APD |
| State Tribal 3-10D-55 | 10 | 050S | 050W | 4301352723 | | Indian | OW | APD |
| State Tribal 4-10D-55 | 10 | 050S | 050W | 4301352724 | | Indian | OW | APD |

| | | | | | | | | |
|---|---|---|---|---|---|---|---|---|
| State Tribal 5-10D-55 | 10 | 050S | 050W | 4301352725 | | Indian | OW | APD |
| State Tribal 6-10D-55 | 10 | 050S | 050W | 4301352726 | | Indian | OW | APD |
| UTE TRIBAL 11-5D-55 | 5 | 050S | 050W | 4301352727 | | Indian | OW | APD |
| UTE TRIBAL 12-5D-55 | 5 | 050S | 050W | 4301352728 | | Indian | OW | APD |
| UTE TRIBAL 13-5D-55 | 5 | 050S | 050W | 4301352729 | | Indian | OW | APD |
| UTE TRIBAL 14-5D-55 | 5 | 050S | 050W | 4301352730 | | Indian | OW | APD |
| UTE TRIBAL 9-30D-55 | 30 | 050S | 050W | 4301352731 | | Indian | OW | APD |
| State Tribal 15-2D-55 | 2 | 050S | 050W | 4301352732 | | Indian | OW | APD |
| State Tribal 16-2D-55 | 2 | 050S | 050W | 4301352733 | | Indian | OW | APD |
| State Tribal 10-2D-55 | 2 | 050S | 050W | 4301352734 | | Indian | OW | APD |
| State Tribal 9-2D-55 | 2 | 050S | 050W | 4301352735 | | Indian | OW | APD |
| UTE TRIBAL 10-30D-55 | 30 | 050S | 050W | 4301352736 | | Indian | OW | APD |
| UTE TRIBAL 15-30D-55 | 30 | 050S | 050W | 4301352737 | | Indian | OW | APD |
| UTE TRIBAL 16-30D-55 | 30 | 050S | 050W | 4301352738 | | Indian | OW | APD |
| Myrin Tribal 9-19D-55 | 19 | 050S | 050W | 4301352739 | | Indian | OW | APD |
| State Tribal 16-3D-55 | 3 | 050S | 050W | 4301352740 | | Indian | OW | APD |
| State Tribal 15-3D-55 | 3 | 050S | 050W | 4301352741 | | Indian | OW | APD |
| State Tribal 10-3D-55 | 3 | 050S | 050W | 4301352742 | | Indian | OW | APD |
| State Tribal 9-3D-55 | 3 | 050S | 050W | 4301352743 | | Indian | OW | APD |
| Myrin Tribal 15-19D-55 | 19 | 050S | 050W | 4301352744 | | Indian | OW | APD |
| Myrin Tribal 13-19D-55 | 19 | 050S | 050W | 4301352745 | | Indian | OW | APD |
| Myrin Tribal 12-19D-55 | 19 | 050S | 050W | 4301352746 | | Indian | OW | APD |
| UTE TRIBAL 5-4D-55 | 4 | 050S | 050W | 4301352747 | | Indian | OW | APD |
| UTE TRIBAL 4-4D-55 | 4 | 050S | 050W | 4301352748 | | Indian | OW | APD |
| UTE TRIBAL 3-4D-55 | 4 | 050S | 050W | 4301352749 | | Indian | OW | APD |
| UTE TRIBAL 6-4D-55 | 4 | 050S | 050W | 4301352754 | | Indian | OW | APD |
| UTE TRIBAL 3-31D-55 | 31 | 050S | 050W | 4301352757 | | Indian | OW | APD |
| UTE TRIBAL 5-31D-55 | 31 | 050S | 050W | 4301352758 | | Indian | OW | APD |
| UTE TRIBAL 6-31D-55 | 31 | 050S | 050W | 4301352759 | | Indian | OW | APD |
| UTE TRIBAL 7-31D-55 | 31 | 050S | 050W | 4301352764 | | Indian | OW | APD |
| Myrin Tribal 11-19D-55 | 19 | 050S | 050W | 4301352765 | | Indian | OW | APD |
| Federal 8-14D-65 | 14 | 060S | 050W | 4301352767 | | Federal | OW | APD |
| Federal 7-14D-65 | 14 | 060S | 050W | 4301352768 | | Federal | OW | APD |
| Federal 2-14D-65 | 14 | 060S | 050W | 4301352769 | | Federal | OW | APD |
| Federal 1-14D-65 | 14 | 060S | 050W | 4301352770 | | Federal | OW | APD |
| UTE TRIBAL 8-5D-55 | 5 | 050S | 050W | 4301352773 | | Indian | OW | APD |
| UTE TRIBAL 13-3R-54 | 3 | 050S | 040W | 4301330924 | 9488 | Indian | OW | DRL |
| BERRY TRIBAL 2-23D-54 | 23 | 050S | 040W | 4301333805 | 18546 | Indian | OW | DRL |
| UTE TRIBAL 16-28D-55 | 28 | 050S | 050W | 4301333887 | 18594 | Indian | OW | DRL |
| UTE TRIBAL 6-20D-55 | 20 | 050S | 050W | 4301333910 | 18481 | Indian | OW | DRL |
| UTE TRIBAL 12-20-55 | 20 | 050S | 050W | 4301333911 | 18520 | Indian | OW | DRL |
| UTE TRIBAL 6-28D-55 | 28 | 050S | 050W | 4301334056 | 18593 | Indian | OW | DRL |
| MOON TRIBAL 9-27D-54 | 27 | 050S | 040W | 4301334108 | 19095 | Indian | OW | DRL |
| LC FEE 8-15D-56 | 15 | 050S | 060W | 4301350597 | 19347 | Fee | OW | DRL |
| FEDERAL 6-4D-65 | 4 | 060S | 050W | 4301350783 | 19162 | Federal | OW | DRL |
| FEDERAL 12-4D-65 | 4 | 060S | 050W | 4301350784 | 19171 | Federal | OW | DRL |
| SFW FEE 13-10D-54 | 10 | 050S | 040W | 4301350892 | 19186 | Fee | OW | DRL |
| SFW TRIBAL 11-10D-54 | 10 | 050S | 040W | 4301350893 | 19215 | Indian | OW | DRL |
| LC TRIBAL 16-34D-45 | 34 | 040S | 050W | 4301350977 | 18658 | Indian | OW | DRL |
| LC TRIBAL 3-4D-56 | 4 | 050S | 060W | 4301351000 | 18852 | Indian | OW | DRL |
| FEDERAL 1-5D-64 | 5 | 060S | 040W | 4301351012 | 18720 | Federal | OW | DRL |
| FEDERAL 2-5D-64 | 5 | 060S | 040W | 4301351013 | 18723 | Federal | OW | DRL |
| FEDERAL 7-5D-64 | 5 | 060S | 040W | 4301351014 | 18722 | Federal | OW | DRL |
| FEDERAL 8-5D-64 | 5 | 060S | 040W | 4301351015 | 18721 | Federal | OW | DRL |
| FEDERAL 7-12D-65 | 12 | 060S | 050W | 4301351058 | 18717 | Federal | OW | DRL |
| LC TRIBAL 8-22D-56 | 22 | 050S | 060W | 4301351069 | 19233 | Indian | OW | DRL |
| FEDERAL 15-6D-64 | 6 | 060S | 040W | 4301351219 | 18793 | Federal | OW | DRL |
| FEE TRIBAL 4-5-54 | 5 | 050S | 040W | 4301351303 | 19187 | Indian | OW | DRL |

| | | | | | | | | |
|---|---|---|---|---|---|---|---|---|
| LC TRIBAL 9-32D-56 | 32 | 050S | 060W | 4301351316 | 19228 | Indian | OW | DRL |
| LC TRIBAL 9-7D-56 | 7 | 050S | 060W | 4301351346 | 18773 | Indian | OW | DRL |
| LC TRIBAL 14-21D-56 | 21 | 050S | 060W | 4301351384 | 18877 | Indian | OW | DRL |
| LC TRIBAL 2-33D-45 | 33 | 040S | 050W | 4301351402 | 18854 | Indian | OW | DRL |
| LC TRIBAL 2-21D-56 | 16 | 050S | 060W | 4301351418 | 19252 | Indian | OW | DRL |
| LC TRIBAL 9-24D-45 | 24 | 040S | 050W | 4301351431 | 18861 | Indian | OW | DRL |
| LC TRIBAL 9-3D-56 | 3 | 050S | 060W | 4301351514 | 18948 | Indian | OW | DRL |
| LC TRIBAL 5-15D-56 | 15 | 050S | 060W | 4301351562 | 19253 | Indian | OW | DRL |
| LC TRIBAL 1-34D-56 | 34 | 050S | 060W | 4301351660 | 18988 | Indian | OW | DRL |
| LC TRIBAL 3-33-56 | 33 | 050S | 060W | 4301351711 | 19242 | Indian | OW | DRL |
| LC FEE 14-6D-56 | 6 | 050S | 060W | 4301351787 | 18910 | Fee | OW | DRL |
| LC FEE 15-6-56 | 6 | 050S | 060W | 4301351792 | 19334 | Fee | OW | DRL |
| LC Fee 14-36D-56 | 36 | 050S | 060W | 4301351878 | 99999 | Fee | OW | DRL |
| LC Fee 12-36-56 | 36 | 050S | 060W | 4301351883 | 99999 | Fee | OW | DRL |
| Federal 15-12D-65 | 12 | 060S | 050W | 4301351992 | 19051 | Federal | OW | DRL |
| Federal 10-12D-65 | 12 | 060S | 050W | 4301351999 | 19052 | Federal | OW | DRL |
| Federal 9-12D-65 | 12 | 060S | 050W | 4301352000 | 19053 | Federal | OW | DRL |
| Federal 16-12D-65 | 12 | 060S | 050W | 4301352003 | 19054 | Federal | OW | DRL |
| Federal 4-6D-65 | 6 | 060S | 050W | 4301352005 | 19173 | Federal | OW | DRL |
| Federal 12-6D-65 | 6 | 060S | 050W | 4301352006 | 19174 | Federal | OW | DRL |
| Federal 1-6D-65 | 6 | 060S | 050W | 4301352012 | 19189 | Federal | OW | DRL |
| Federal 3-6D-65 | 6 | 060S | 050W | 4301352014 | 19190 | Federal | OW | DRL |
| Federal 2-6-65 | 6 | 060S | 050W | 4301352017 | 19191 | Federal | OW | DRL |
| Federal 7-6D-65 | 6 | 060S | 050W | 4301352018 | 19192 | Federal | OW | DRL |
| LC Tribal 3-34D-56 | 34 | 050S | 060W | 4301352087 | 19234 | Indian | OW | DRL |
| LC Tribal 7-34D-56 | 34 | 050S | 060W | 4301352088 | 19235 | Indian | OW | DRL |
| LC Tribal 2-32D-45 | 32 | 040S | 050W | 4301352113 | 19348 | Indian | OW | DRL |
| LC Tribal 16-29D-45 | 32 | 040S | 050W | 4301352114 | 19349 | Indian | OW | DRL |
| Lamplugh Tribal 6-3D-54 | 3 | 050S | 040W | 4301352148 | 19289 | Indian | OW | DRL |
| Lamplugh Tribal 5-3D-54 | 3 | 050S | 040W | 4301352149 | 19290 | Indian | GW | DRL |
| Lamplugh Tribal 4-3D-54 | 3 | 050S | 040W | 4301352150 | 19291 | Indian | OW | DRL |
| Lamplugh Tribal 3-3D-54 | 3 | 050S | 040W | 4301352151 | 19292 | Indian | OW | DRL |
| UTE Tribal 6-35D-54 | 35 | 050S | 040W | 4301352158 | 19254 | Indian | GW | DRL |
| UTE Tribal 4-35D-54 | 35 | 050S | 040W | 4301352159 | 19255 | Indian | GW | DRL |
| Conolly Tribal 1-11D-54 | 11 | 050S | 040W | 4301352168 | 19270 | Indian | OW | DRL |
| Conolly Tribal 2-11D-54 | 11 | 050S | 040W | 4301352169 | 19197 | Indian | OW | DRL |
| Conolly Tribal 7-11D-54 | 11 | 050S | 040W | 4301352170 | 19280 | Indian | OW | DRL |
| Conolly Tribal 8-11D-54 | 11 | 050S | 040W | 4301352171 | 19281 | Indian | OW | DRL |
| Casper Tribal 1-5D-54 | 5 | 050S | 040W | 4301352180 | 19198 | Indian | OW | DRL |
| Fee Tribal 6-5D-54 | 5 | 050S | 040W | 4301352181 | 19199 | Indian | OW | DRL |
| Fee Tribal 5-5D-54 | 5 | 050S | 040W | 4301352182 | 19200 | Indian | OW | DRL |
| Fee Tribal 3-5D-54 | 5 | 050S | 040W | 4301352184 | 19201 | Indian | OW | DRL |
| Casper Tribal 7-5D-54 | 5 | 050S | 040W | 4301352185 | 19202 | Indian | OW | DRL |
| UTE Tribal 10-35D-54 | 35 | 050S | 040W | 4301352198 | 19320 | Indian | GW | DRL |
| UTE Tribal 14-35D-54 | 35 | 050S | 040W | 4301352199 | 19311 | Indian | GW | DRL |
| UTE Tribal 12-35D-54 | 35 | 050S | 040W | 4301352200 | 19312 | Indian | GW | DRL |
| UTE Tribal 16-35D-54 | 35 | 050S | 040W | 4301352230 | 19321 | Indian | GW | DRL |
| Evans Tribal 1-3-54 | 3 | 050S | 040W | 4301352234 | 19264 | Indian | OW | DRL |
| Evans Tribal 2-3D-54 | 3 | 050S | 040W | 4301352235 | 19265 | Indian | OW | DRL |
| Evans Tribal 7-3D-54 | 3 | 050S | 040W | 4301352236 | 19256 | Indian | OW | DRL |
| Evans Tribal 8-3D-54 | 3 | 050S | 040W | 4301352237 | 19257 | Indian | OW | DRL |
| Ute Tribal 9-3D-54 | 3 | 050S | 040W | 4301352249 | 19236 | Indian | OW | DRL |
| Ute Tribal 15-3D-54 | 3 | 050S | 040W | 4301352250 | 19237 | Indian | OW | DRL |
| Ute Tribal 10-3-54 | 3 | 050S | 040W | 4301352251 | 19238 | Indian | OW | DRL |
| Ute Tribal 14-3D-54 | 3 | 050S | 040W | 4301352298 | 19258 | Indian | OW | DRL |
| Ute Tribal 12-3D-54 | 3 | 050S | 040W | 4301352299 | 19259 | Indian | OW | DRL |
| Ute Tribal 11-3D-54 | 3 | 050S | 040W | 4301352300 | 19260 | Indian | OW | DRL |
| Ute Tribal 16-4D-54 | 4 | 050S | 040W | 4301352302 | 19350 | Indian | OW | DRL |

| | | | | | | | | |
|---|---|---|---|---|---|---|---|---|
| Ute Tribal 15-4D-54 | 4 | 050S | 040W | 4301352303 | 19293 | Indian | OW | DRL |
| Ute Tribal 9-4D-54 | 4 | 050S | 040W | 4301352305 | 19304 | Indian | OW | DRL |
| Ute Tribal 10-4D-54 | 4 | 050S | 040W | 4301352307 | 19294 | Indian | OW | DRL |
| UTE Tribal 2-35D-54 | 35 | 050S | 040W | 4301352319 | 19322 | Indian | GW | DRL |
| UTE Tribal 8-35D-54 | 35 | 050S | 040W | 4301352320 | 19323 | Indian | GW | DRL |
| Abbott Fee 5-6D-54 | 6 | 050S | 040W | 4301352326 | 19351 | Fee | OW | DRL |
| Ute Tribal 6-11D-54 | 11 | 050S | 040W | 4301352330 | 19243 | Indian | OW | DRL |
| Ute Tribal 12-11D-54 | 11 | 050S | 040W | 4301352331 | 19244 | Indian | OW | DRL |
| Ute Tribal 14-11D-54 | 11 | 050S | 040W | 4301352332 | 19245 | Indian | OW | DRL |
| Ute Tribal 11-4D-54 | 4 | 050S | 040W | 4301352343 | 19305 | Indian | OW | DRL |
| Ute Tribal 12-4D-54 | 4 | 050S | 040W | 4301352344 | 19352 | Indian | OW | DRL |
| Ute Tribal 13-4D-54 | 4 | 050S | 040W | 4301352345 | 19353 | Indian | OW | DRL |
| Ute Tribal 14-4D-54 | 4 | 050S | 040W | 4301352346 | 19306 | Indian | OW | DRL |
| Ute Tribal 5-9D-54 | 9 | 050S | 040W | 4301352463 | 19354 | Indian | OW | DRL |
| Ute Tribal 3-9D-54 | 9 | 050S | 040W | 4301352464 | 19355 | Indian | OW | DRL |
| Ute Tribal 1-9D-54 | 9 | 050S | 040W | 4301352465 | 19356 | Indian | OW | DRL |
| Ute Tribal 7-9D-54 | 9 | 050S | 040W | 4301352466 | 19357 | Indian | OW | DRL |
| Ute Tribal 16-5D-54 | 5 | 050S | 040W | 4301352545 | 19335 | Indian | OW | DRL |
| Ute Tribal 15-5D-54 | 5 | 050S | 040W | 4301352546 | 19358 | Indian | OW | DRL |
| Ute Tribal 10-5D-54 | 5 | 050S | 040W | 4301352547 | 19359 | Indian | OW | DRL |
| Ute Tribal 8-5D-54 | 5 | 050S | 040W | 4301352548 | 19336 | Indian | OW | DRL |
| SCOFIELD-THORPE 26-24 | 26 | 120S | 070E | 4300730986 | | Fee | GW | LA |
| ANDERSON-THORPE 25-32 | 25 | 120S | 070E | 4300730988 | | Fee | GW | LA |
| SCOFIELD-THORPE 35-21 | 35 | 120S | 070E | 4300730989 | | Fee | GW | LA |
| SCOFIELD-THORPE 36-22 | 36 | 120S | 070E | 4300730992 | | Fee | GW | LA |
| SCOFIELD-THORPE 25-43 | 25 | 120S | 070E | 4300731002 | | Fee | GW | LA |
| SCOFIELD-THORPE 35-41 | 35 | 120S | 070E | 4300731003 | | Fee | GW | LA |
| WILCOX FEE 14-16D-56 | 16 | 050S | 060W | 4301333209 | | Fee | OW | LA |
| WILCOX FEE 13-16D-56 | 16 | 050S | 060W | 4301333210 | | Fee | OW | LA |
| LC FEE 1-12D-57 | 12 | 050S | 070W | 4301333656 | | Fee | OW | LA |
| LC TRIBAL 9-34D-45 | 34 | 040S | 050W | 4301351717 | | Indian | OW | NEW |
| LC TRIBAL 4-34D-45 | 34 | 040S | 050W | 4301351723 | | Indian | OW | NEW |
| LC TRIBAL 4H-31-56 | 31 | 050S | 060W | 4301351738 | | Indian | OW | NEW |
| LC TRIBAL 8-31D-56 | 31 | 050S | 060W | 4301351746 | | Indian | OW | NEW |
| LC TRIBAL 3-32D-56 | 31 | 050S | 060W | 4301351910 | | Indian | OW | NEW |
| LC Fee 11-22-57 | 22 | 050S | 070W | 4301352127 | | Fee | OW | NEW |
| LC Fee 13-22D-57 | 22 | 050S | 070W | 4301352131 | | Fee | OW | NEW |
| LC Tribal 5-22D-57 | 22 | 050S | 070W | 4301352133 | | Indian | OW | NEW |
| LC Tribal 15-22D-57 | 22 | 050S | 070W | 4301352134 | | Indian | OW | NEW |
| LC Tribal 11-18D-56 | 18 | 050S | 060W | 4301352140 | | Indian | OW | NEW |
| LC Tribal 13-18D-56 | 18 | 050S | 060W | 4301352141 | | Indian | OW | NEW |
| LC Tribal 15-18D-56 | 18 | 050S | 060W | 4301352142 | | Indian | OW | NEW |
| LC Tribal 7-18D-56 | 18 | 050S | 060W | 4301352153 | | Indian | OW | NEW |
| LC Tribal 5-18D-56 | 18 | 050S | 060W | 4301352154 | | Indian | OW | NEW |
| LC Tribal 3-18-56 | 18 | 050S | 060W | 4301352155 | | Indian | OW | NEW |
| LC Tribal 6-19D-56 | 19 | 050S | 060W | 4301352247 | | Indian | OW | NEW |
| LC Tribal 4-19D-56 | 19 | 050S | 060W | 4301352248 | | Indian | OW | NEW |
| Abbott Fee 3-6D-54 | 6 | 050S | 040W | 4301352325 | | Fee | OW | NEW |
| State Tribal 7-12D-55 | 12 | 050S | 050W | 4301352369 | | Indian | OW | NEW |
| LC Fee 9-11D-56 | 11 | 050S | 060W | 4301352479 | | Fee | OW | NEW |
| State Tribal 13-11D-54 | 10 | 050S | 040W | 4301352561 | | Indian | OW | NEW |
| Williams Tribal 8-4D-54 | 4 | 050S | 040W | 4301352650 | | Indian | OW | NEW |
| Williams Tribal 7-4D-54 | 4 | 050S | 040W | 4301352651 | | Indian | OW | NEW |
| Williams Tribal 2-4D-54 | 4 | 050S | 040W | 4301352652 | | Indian | OW | NEW |
| Williams Tribal 1-4D-54 | 4 | 050S | 040W | 4301352653 | | Indian | OW | NEW |
| LC FEE 16-15D-56 | 14 | 050S | 060W | 4301352655 | | Fee | OW | NEW |
| UTE TRIBAL 4-31D-55 | 31 | 050S | 050W | 4301352795 | | Indian | OW | NEW |
| UTE TRIBAL 4-30D-55 | 30 | 050S | 050W | 4301352796 | | Indian | OW | NEW |

| | | | | | | | | |
|---|---|---|---|---|---|---|---|---|
| UTE TRIBAL 5-30D-55 | 30 | 050S | 050W | 4301352797 | | Indian | OW | NEW |
| UTE TRIBAL 7-30D-55 | 30 | 050S | 050W | 4301352799 | | Indian | OW | NEW |
| Federal 1-13D-65 | 13 | 060S | 050W | 4301352800 | | Federal | OW | NEW |
| Federal 2-13-65 | 13 | 060S | 050W | 4301352801 | | Federal | OW | NEW |
| Federal 7-13D-65 | 13 | 060S | 050W | 4301352802 | | Federal | OW | NEW |
| Federal 8-13D-65 | 13 | 060S | 050W | 4301352803 | | Federal | OW | NEW |
| UTE TRIBAL 1-30D-55 | 30 | 050S | 050W | 4301352809 | | Indian | OW | NEW |
| LC TRIBAL 6-25D-56 | 25 | 050S | 060W | 4301352810 | | Indian | OW | NEW |
| LC TRIBAL 4-25D-56 | 25 | 050S | 060W | 4301352812 | | Indian | OW | NEW |
| Federal 6-13D-65 | 13 | 060S | 050W | 4301352813 | | Federal | OW | NEW |
| Federal 4-13D-65 | 13 | 060S | 050W | 4301352814 | | Federal | OW | NEW |
| Federal 3-13D-65 | 13 | 060S | 050W | 4301352815 | | Federal | OW | NEW |
| Federal 3-16D-64 | 16 | 060S | 040W | 4301352823 | | Federal | OW | NEW |
| Federal 4-16D-64 | 16 | 060S | 040W | 4301352824 | | Federal | OW | NEW |
| Federal 5-16D-64 | 16 | 060S | 040W | 4301352825 | | Federal | OW | NEW |
| Federal 6-16D-64 | 16 | 060S | 040W | 4301352826 | | Federal | OW | NEW |
| Federal 5-13D-65 | 13 | 060S | 050W | 4301352827 | | Federal | OW | NEW |
| Federal 12-8D-64 | 7 | 060S | 040W | 4301352832 | | Federal | OW | NEW |
| Federal 5-8D-64 | 7 | 060S | 040W | 4301352833 | | Federal | OW | NEW |
| Federal 4-8D-64 | 7 | 060S | 040W | 4301352834 | | Federal | OW | NEW |
| LC TRIBAL 1-25D-56 | 25 | 050S | 060W | 4301352835 | | Indian | OW | NEW |
| LC TRIBAL 2-25D-56 | 25 | 050S | 060W | 4301352836 | | Indian | OW | NEW |
| LC TRIBAL 8-25D-56 | 25 | 050S | 060W | 4301352837 | | Indian | OW | NEW |
| UTE FEE 1-13D-55 | 13 | 050S | 050W | 4301352838 | | Fee | OW | NEW |
| LC TRIBAL 9-25D-56 | 25 | 050S | 060W | 4301352840 | | Indian | OW | NEW |
| LC TRIBAL 15-25-56 | 25 | 050S | 060W | 4301352844 | | Indian | OW | NEW |
| Federal 3-8D-64 | 5 | 060S | 040W | 4301352845 | | Federal | OW | NEW |
| Federal 9-5D-65 | 5 | 060S | 050W | 4301352846 | | Federal | OW | NEW |
| Federal 10-5D-65 | 5 | 060S | 050W | 4301352847 | | Federal | OW | NEW |
| LC TRIBAL 16-25D-56 | 25 | 050S | 060W | 4301352848 | | Indian | OW | NEW |
| LC TRIBAL 10-25D-56 | 25 | 050S | 060W | 4301352849 | | Indian | OW | NEW |
| UTE TRIBAL 8-30D-55 | 29 | 050S | 050W | 4301352855 | | Indian | OW | NEW |
| UTE TRIBAL 3-20D-55 | 20 | 050S | 050W | 4301333280 | 18424 | Indian | OW | OPS |
| LC TRIBAL 4H-17-56 | 17 | 050S | 060W | 4301333540 | 18067 | Indian | OW | OPS |
| LC TRIBAL 16-21-46 | 21 | 040S | 060W | 4301333575 | 16156 | Indian | OW | OPS |
| LC TRIBAL 7-7D-56 | 7 | 050S | 060W | 4301333607 | 18038 | Indian | OW | OPS |
| UTE TRIBAL 8-20D-55 | 20 | 050S | 050W | 4301333676 | 17308 | Indian | OW | OPS |
| UTE TRIBAL 14-14D-55 | 14 | 050S | 050W | 4301333699 | 18409 | Indian | OW | OPS |
| UTE TRIBAL 5-29D-55 | 29 | 050S | 050W | 4301333740 | 17306 | Indian | OW | OPS |
| UTE TRIBAL 7-32D-55 | 32 | 050S | 050W | 4301333794 | 18359 | Indian | OW | OPS |
| UTE TRIBAL 12-27D-55 | 27 | 050S | 050W | 4301333798 | 18360 | Indian | OW | OPS |
| FOY 9-33D-55 | 33 | 050S | 050W | 4301333802 | 17125 | Fee | OW | OPS |
| UTE TRIBAL 13-29D-55 | 29 | 050S | 050W | 4301333807 | 18378 | Indian | OW | OPS |
| LC TRIBAL 5HH-5-56 | 4 | 050S | 060W | 4301350927 | 18463 | Indian | OW | OPS |
| BC UTE TRIBAL 4-22 | 22 | 050S | 040W | 4301330755 | 2620 | Indian | OW | P |
| B C UTE TRIBAL 16-16 | 16 | 050S | 040W | 4301330841 | 9489 | Indian | OW | P |
| B C UTE TRIBAL 14-15 | 15 | 050S | 040W | 4301330842 | 9440 | Indian | OW | P |
| UTE TRIBAL 1-32R | 32 | 050S | 040W | 4301330872 | 13020 | Indian | OW | P |
| TABBY CYN UTE TRIBAL 1-25 | 25 | 050S | 050W | 4301330945 | 9722 | Indian | OW | P |
| S BRUNDAGE UTE TRIBAL 1-30 | 30 | 050S | 040W | 4301330948 | 9850 | Indian | OW | P |
| SOWERS CYN UTE TRIBAL 3-26 | 26 | 050S | 050W | 4301330955 | 10423 | Indian | OW | P |
| UTE TRIBAL 3-24R-55 (REENTRY) | 24 | 050S | 050W | 4301330960 | 15173 | Indian | OW | P |
| UTE TRIBAL 1-20 | 20 | 050S | 040W | 4301330966 | 9925 | Indian | OW | P |
| T C UTE TRIBAL 9-23X | 23 | 050S | 050W | 4301330999 | 9720 | Indian | OW | P |
| UTE TRIBAL 15-24R | 24 | 050S | 050W | 4301331129 | 11985 | Indian | OW | P |
| S BRUNDAGE CYN UTE TRIBAL 4-27 | 27 | 050S | 040W | 4301331131 | 9851 | Indian | OW | P |
| UTE TRIBAL 5-13 | 13 | 050S | 050W | 4301331152 | 10421 | Indian | OW | P |
| UTE TRIBAL 7-20R-54 | 20 | 050S | 040W | 4301331281 | 14088 | Indian | OW | P |

| | | | | | | | | |
|---|---|---|---|---|---|---|---|---|
| UTE TRIBAL 13-19 | 19 | 050S | 040W | 4301331284 | 11134 | Indian | OW | P |
| Z and T UTE TRIBAL 7-25 | 25 | 050S | 050W | 4301331310 | 11416 | Indian | OW | P |
| UTE TRIBAL 11-19 | 19 | 050S | 040W | 4301331547 | 11920 | Indian | OW | P |
| UTE TRIBAL 13-22 | 22 | 050S | 040W | 4301331548 | 11926 | Indian | OW | P |
| UTE TRIBAL 1-28 | 28 | 050S | 040W | 4301331549 | 11925 | Indian | OW | P |
| UTE TRIBAL 4-30 | 30 | 050S | 040W | 4301331550 | 11914 | Indian | OW | P |
| UTE TRIBAL 15-16 | 16 | 050S | 040W | 4301331648 | 11951 | Indian | OW | P |
| UTE TRIBAL 5-20 | 20 | 050S | 040W | 4301331651 | 11957 | Indian | OW | P |
| UTE TRIBAL 15-23 | 23 | 050S | 050W | 4301331671 | 11989 | Indian | OW | P |
| TABBY CANYON 1-21 | 21 | 050S | 050W | 4301331699 | 12225 | Indian | OW | P |
| TABBY CANYON 8-22 | 22 | 050S | 050W | 4301331700 | 12008 | Indian | OW | P |
| SOWERS CANYON 9-27 | 27 | 050S | 050W | 4301331701 | 11997 | Indian | OW | P |
| UTE TRIBAL 3-19 | 19 | 050S | 040W | 4301331830 | 12197 | Indian | OW | P |
| UTE TRIBAL 9-19 | 19 | 050S | 040W | 4301331831 | 12175 | Indian | OW | P |
| UTE TRIBAL 15-19 | 19 | 050S | 040W | 4301331832 | 12180 | Indian | OW | P |
| UTE TRIBAL 2-25 | 25 | 050S | 050W | 4301331833 | 12153 | Indian | OW | P |
| UTE TRIBAL 3-25 | 25 | 050S | 050W | 4301331834 | 12152 | Indian | OW | P |
| UTE TRIBAL 11-24 | 24 | 050S | 050W | 4301331909 | 12190 | Indian | OW | P |
| UTE TRIBAL 13-24 | 24 | 050S | 050W | 4301331910 | 12217 | Indian | OW | P |
| UTE TRIBAL 11-25 | 25 | 050S | 050W | 4301331911 | 12182 | Indian | OW | P |
| UTE TRIBAL 1-26 | 26 | 050S | 050W | 4301331912 | 12235 | Indian | OW | P |
| UTE TRIBAL 6-25H | 25 | 050S | 050W | 4301332143 | 12750 | Indian | OW | P |
| UTE TRIBAL 6-22 | 22 | 050S | 040W | 4301332163 | 12974 | Indian | OW | P |
| UTE TRIBAL 6-21 | 21 | 050S | 040W | 4301332164 | 12994 | Indian | OW | P |
| UTE TRIBAL 7-28 | 28 | 050S | 040W | 4301332166 | 12995 | Indian | OW | P |
| UTE TRIBAL 7-30 | 30 | 050S | 040W | 4301332167 | 12945 | Indian | OW | P |
| UTE TRIBAL 11-20 | 20 | 050S | 040W | 4301332168 | 12946 | Indian | OW | P |
| UTE TRIBAL 13-25 | 25 | 050S | 050W | 4301332169 | 12857 | Indian | OW | P |
| UTE TRIBAL 2-27 | 27 | 050S | 040W | 4301332179 | 12975 | Indian | OW | P |
| UTE TRIBAL 1-33 | 33 | 050S | 040W | 4301332185 | 13024 | Indian | OW | P |
| UTE TRIBAL 1-34 | 34 | 050S | 040W | 4301332186 | 13121 | Indian | OW | P |
| UTE TRIBAL 2-35 | 35 | 050S | 050W | 4301332187 | 13021 | Indian | OW | P |
| UTE TRIBAL 4-36 | 36 | 050S | 050W | 4301332188 | 13063 | Indian | OW | P |
| UTE TRIBAL 5-28 | 28 | 050S | 040W | 4301332189 | 13026 | Indian | OW | P |
| UTE TRIBAL 5-31 | 31 | 050S | 040W | 4301332190 | 13080 | Indian | OW | P |
| UTE TRIBAL 9-26 | 26 | 050S | 040W | 4301332191 | 13101 | Indian | OW | P |
| UTE TRIBAL 11-28 | 28 | 050S | 040W | 4301332192 | 13022 | Indian | OW | P |
| UTE TRIBAL 3-29 | 29 | 050S | 040W | 4301332193 | 13042 | Indian | OW | P |
| UTE TRIBAL 5-19 | 19 | 050S | 040W | 4301332204 | 13090 | Indian | OW | P |
| UTE TRIBAL 12-15 | 15 | 050S | 040W | 4301332205 | 13100 | Indian | OW | P |
| UTE TRIBAL 13-20 | 20 | 050S | 040W | 4301332206 | 13048 | Indian | OW | P |
| UTE TRIBAL 1-24-55 | 24 | 050S | 050W | 4301332259 | 13618 | Indian | OW | P |
| UTE TRIBAL 3-28-54 | 28 | 050S | 040W | 4301332261 | 13644 | Indian | OW | P |
| UTE TRIBAL 5-24-55 | 24 | 050S | 050W | 4301332263 | 13621 | Indian | OW | P |
| UTE TRIBAL 5-26-55 | 26 | 050S | 050W | 4301332264 | 13642 | Indian | OW | P |
| UTE TRIBAL 6-36-55 | 36 | 050S | 050W | 4301332265 | 13600 | Indian | OW | P |
| UTE TRIBAL 8-35-55 | 35 | 050S | 050W | 4301332267 | 13571 | Indian | OW | P |
| UTE TRIBAL 9-24-55 | 24 | 050S | 050W | 4301332268 | 13620 | Indian | OW | P |
| UTE TRIBAL 11-23-55 | 23 | 050S | 050W | 4301332269 | 13572 | Indian | OW | P |
| UTE TRIBAL 15-25-55 | 25 | 050S | 050W | 4301332271 | 13566 | Indian | OW | P |
| UTE TRIBAL 16-14-55 | 14 | 050S | 050W | 4301332272 | 13567 | Indian | OW | P |
| UTE TRIBAL 15-27-55 | 27 | 050S | 050W | 4301332339 | 14020 | Indian | OW | P |
| UTE TRIBAL 5-15-55 | 15 | 050S | 050W | 4301332344 | 13606 | Indian | OW | P |
| UTE TRIBAL 10-16-55 | 16 | 050S | 050W | 4301332345 | 13693 | Indian | OW | P |
| UTE TRIBAL 7-20-55 | 20 | 050S | 050W | 4301332346 | 13607 | Indian | OW | P |
| MOON TRIBAL 12-23-54 | 23 | 050S | 040W | 4301332347 | 14008 | Indian | OW | P |
| UTE TRIBAL 14-28-55 | 28 | 050S | 050W | 4301332348 | 13580 | Indian | OW | P |
| UTE TRIBAL 16-29-55 | 29 | 050S | 050W | 4301332349 | 13581 | Indian | OW | P |

| | | | | | | | | |
|---|---|---|---|---|---|---|---|---|
| UTE TRIBAL 2-32-55 | 32 | 050S | 050W | 4301332350 | 13695 | Indian | OW | P |
| FOY TRIBAL 11-34-55 | 34 | 050S | 050W | 4301332351 | 13648 | Indian | OW | P |
| UTE TRIBAL 16-35-55 | 35 | 050S | 050W | 4301332352 | 14267 | Indian | OW | P |
| UTE TRIBAL 10-35-55 | 35 | 050S | 050W | 4301332353 | 13645 | Indian | OW | P |
| UTE TRIBAL 12-36-55 | 36 | 050S | 050W | 4301332354 | 13643 | Indian | OW | P |
| UTE TRIBAL 14-36-55 | 36 | 050S | 050W | 4301332355 | 14262 | Indian | OW | P |
| UTE TRIBAL 16-36-55 | 36 | 050S | 050W | 4301332356 | 14122 | Indian | OW | P |
| UTE TRIBAL 4-33-55 | 33 | 050S | 050W | 4301332357 | 13685 | Indian | OW | P |
| UTE TRIBAL 15-17-55 | 17 | 050S | 050W | 4301332358 | 13698 | Indian | OW | P |
| UTE TRIBAL 12-14-54 | 14 | 050S | 040W | 4301332369 | 13647 | Indian | OW | P |
| UTE TRIBAL 4-21-54 | 21 | 050S | 040W | 4301332378 | 13907 | Indian | OW | P |
| UTE TRIBAL 9-20-54 | 20 | 050S | 040W | 4301332379 | 13906 | Indian | OW | P |
| UTE TRIBAL 5-30-54 | 30 | 050S | 040W | 4301332380 | 13905 | Indian | OW | P |
| UTE TRIBAL 15-30-54 | 30 | 050S | 040W | 4301332382 | 13944 | Indian | OW | P |
| UTE TRIBAL 9-30-54 | 30 | 050S | 040W | 4301332383 | 14050 | Indian | OW | P |
| UTE TRIBAL 14-21-54 | 21 | 050S | 040W | 4301332384 | 13946 | Indian | OW | P |
| UTE TRIBAL 12-21-54 | 21 | 050S | 040W | 4301332385 | 13928 | Indian | OW | P |
| UTE TRIBAL 15-20-54 | 20 | 050S | 040W | 4301332386 | 13911 | Indian | OW | P |
| UTE TRIBAL 13-28-54 | 28 | 050S | 040W | 4301332387 | 13908 | Indian | OW | P |
| UTE TRIBAL 9-28-54 | 28 | 050S | 040W | 4301332388 | 13910 | Indian | OW | P |
| UTE TRIBAL 15-28-54 | 28 | 050S | 040W | 4301332389 | 13909 | Indian | OW | P |
| UTE TRIBAL 9-25-55 | 25 | 050S | 050W | 4301332390 | 13715 | Indian | OW | P |
| MOON TRIBAL 6-27-54 | 27 | 050S | 040W | 4301332407 | 13969 | Indian | OW | P |
| MOON TRIBAL 14-27-54 | 27 | 050S | 040W | 4301332408 | 13998 | Indian | OW | P |
| UTE TRIBAL 13-30-54 | 30 | 050S | 040W | 4301332409 | 13968 | Indian | OW | P |
| UTE TRIBAL 3-32-54 | 32 | 050S | 040W | 4301332410 | 13949 | Indian | OW | P |
| UTE TRIBAL 7-32-54 | 32 | 050S | 040W | 4301332411 | 13936 | Indian | OW | P |
| UTE TRIBAL 3-33-54 | 33 | 050S | 040W | 4301332412 | 13938 | Indian | OW | P |
| UTE TRIBAL 7-33-54 | 33 | 050S | 040W | 4301332413 | 13945 | Indian | OW | P |
| UTE TRIBAL 11-20-55 | 20 | 050S | 050W | 4301332415 | 14269 | Indian | OW | P |
| UTE TRIBAL 1-27-55 | 27 | 050S | 050W | 4301332416 | 13947 | Indian | OW | P |
| UTE TRIBAL 3-27-55 | 27 | 050S | 050W | 4301332417 | 14022 | Indian | OW | P |
| UTE TRIBAL 7-27-55 | 27 | 050S | 050W | 4301332418 | 13948 | Indian | OW | P |
| UTE TRIBAL 10-28-55 | 28 | 050S | 050W | 4301332419 | 14580 | Indian | OW | P |
| UTE TRIBAL 6-32-55 | 32 | 050S | 050W | 4301332420 | 14895 | Indian | OW | P |
| UTE TRIBAL 8-32-55 | 32 | 050S | 050W | 4301332421 | 14896 | Indian | OW | P |
| UTE TRIBAL 2-36-55 | 36 | 050S | 050W | 4301332422 | 13937 | Indian | OW | P |
| UTE TRIBAL 8-36-55 | 36 | 050S | 050W | 4301332423 | 14021 | Indian | OW | P |
| UTE TRIBAL 13-16-54 | 16 | 050S | 040W | 4301332511 | 13981 | Indian | OW | P |
| UTE TRIBAL 13-23-55 | 23 | 050S | 050W | 4301332513 | 13975 | Indian | OW | P |
| UTE TRIBAL 7-23-55 | 23 | 050S | 050W | 4301332514 | 13976 | Indian | OW | P |
| UTE TRIBAL 5-33-54 | 33 | 050S | 040W | 4301332521 | 14060 | Indian | OW | P |
| UTE TRIBAL 11-33-54 | 33 | 050S | 040W | 4301332522 | 14061 | Indian | OW | P |
| UTE TRIBAL 14-32-54 | 32 | 050S | 040W | 4301332523 | 14062 | Indian | OW | P |
| UTE TRIBAL 1-23-55 | 23 | 050S | 050W | 4301332524 | 14044 | Indian | OW | P |
| UTE TRIBAL 5-29-54 | 29 | 050S | 040W | 4301332525 | 14045 | Indian | OW | P |
| UTE TRIBAL 1-31-54 | 31 | 050S | 040W | 4301332526 | 14116 | Indian | OW | P |
| UTE TRIBAL 3-31-54 | 31 | 050S | 040W | 4301332527 | 14109 | Indian | OW | P |
| UTE TRIBAL 7-31-54 | 31 | 050S | 040W | 4301332528 | 14160 | Indian | OW | P |
| UTE TRIBAL 9-31-54 | 31 | 050S | 040W | 4301332529 | 14177 | Indian | OW | P |
| UTE TRIBAL 11-31-54 | 31 | 050S | 040W | 4301332530 | 14163 | Indian | OW | P |
| UTE TRIBAL 3-23-55 | 23 | 050S | 050W | 4301332536 | 14077 | Indian | OW | P |
| UTE TRIBAL 5-23-55 | 23 | 050S | 050W | 4301332537 | 14108 | Indian | OW | P |
| UTE TRIBAL 9-32-54 | 32 | 050S | 040W | 4301332538 | 14199 | Indian | OW | P |
| UTE TRIBAL 5-32-54 | 32 | 050S | 040W | 4301332539 | 14112 | Indian | OW | P |
| MOON TRIBAL 10-27-54 | 27 | 050S | 040W | 4301332540 | 14195 | Indian | OW | P |
| MOON TRIBAL 12-27-54 | 27 | 050S | 040W | 4301332541 | 14161 | Indian | OW | P |
| MOON TRIBAL 8-27-54 | 27 | 050S | 040W | 4301332543 | 14139 | Indian | OW | P |

| | | | | | | | | |
|---|---|---|---|---|---|---|---|---|
| UTE TRIBAL 9-33-54 | 33 | 050S | 040W | 4301332549 | 14162 | Indian | OW | P |
| WILLIAMSON TRIBAL 3-34-54 | 34 | 050S | 040W | 4301332550 | 14222 | Indian | OW | P |
| WILLIAMSON TRIBAL 5-34-54 | 34 | 050S | 040W | 4301332551 | 14235 | Indian | OW | P |
| FEDERAL 6-2-65 | 2 | 060S | 050W | 4301332557 | 14655 | Federal | OW | P |
| UTE TRIBAL 15-29-54 | 29 | 050S | 040W | 4301332561 | 14316 | Indian | OW | P |
| UTE TRIBAL 7-29-54 | 29 | 050S | 040W | 4301332562 | 14354 | Indian | OW | P |
| UTE TRIBAL 11-29-54 | 29 | 050S | 040W | 4301332563 | 14337 | Indian | OW | P |
| UTE TRIBAL 13-29-54 | 29 | 050S | 040W | 4301332564 | 14315 | Indian | OW | P |
| UTE TRIBAL 4-29-54 | 29 | 050S | 040W | 4301332565 | 14367 | Indian | OW | P |
| UTE TRIBAL 9-29-54 | 29 | 050S | 040W | 4301332566 | 14369 | Indian | OW | P |
| UTE TRIBAL 1-35-54 | 35 | 050S | 040W | 4301332567 | 14266 | Indian | OW | P |
| UTE TRIBAL 11-13-54 | 13 | 050S | 040W | 4301332568 | 14281 | Indian | OW | P |
| UTE TRIBAL 2-24-54 | 24 | 050S | 040W | 4301332569 | 14314 | Indian | OW | P |
| UTE TRIBAL 6-24-54 | 24 | 050S | 040W | 4301332570 | 14299 | Indian | OW | P |
| UTE TRIBAL 13-18-54 | 18 | 050S | 040W | 4301332571 | 14388 | Indian | OW | P |
| UTE TRIBAL 12-29-54 | 29 | 050S | 040W | 4301332572 | 14336 | Indian | OW | P |
| UTE TRIBAL 4-24-54 | 24 | 050S | 040W | 4301332573 | 14247 | Indian | OW | P |
| UTE TRIBAL 6-14-54 | 14 | 050S | 040W | 4301332586 | 15270 | Indian | OW | P |
| UTE TRIBAL 10-15-54 | 15 | 050S | 040W | 4301332587 | 14194 | Indian | OW | P |
| UTE TRIBAL 16-15-54 | 15 | 050S | 040W | 4301332588 | 14311 | Indian | OW | P |
| UTE TRIBAL 11-16-54 | 16 | 050S | 040W | 4301332589 | 14178 | Indian | OW | P |
| UTE TRIBAL 8-22-54 | 22 | 050S | 040W | 4301332590 | 14219 | Indian | OW | P |
| UTE TRIBAL 2-22-54 | 22 | 050S | 040W | 4301332591 | 14328 | Indian | OW | P |
| UTE TRIBAL 10-22-54 | 22 | 050S | 040W | 4301332592 | 14218 | Indian | OW | P |
| UTE TRIBAL 14-22-54 | 22 | 050S | 040W | 4301332593 | 14220 | Indian | OW | P |
| UTE TRIBAL 13-13-55 | 13 | 050S | 050W | 4301332599 | 15134 | Indian | OW | P |
| UTE TRIBAL 13-14-55 | 14 | 050S | 050W | 4301332600 | 14236 | Indian | OW | P |
| UTE TRIBAL 13-15-55 | 15 | 050S | 050W | 4301332602 | 14263 | Indian | OW | P |
| UTE TRIBAL 10-21-55 | 21 | 050S | 050W | 4301332603 | 14385 | Indian | OW | P |
| UTE TRIBAL 2-22-55 | 22 | 050S | 050W | 4301332604 | 14268 | Indian | OW | P |
| UTE TRIBAL 3-22-55 | 22 | 050S | 050W | 4301332605 | 14298 | Indian | OW | P |
| UTE TRIBAL 9-22-55 | 22 | 050S | 050W | 4301332606 | 14330 | Indian | OW | P |
| UTE TRIBAL 11-22-55 | 22 | 050S | 050W | 4301332607 | 14329 | Indian | OW | P |
| MOON TRIBAL 3-27-54 | 27 | 050S | 040W | 4301332613 | 14416 | Indian | OW | P |
| UTE TRIBAL 5-27-55 | 27 | 050S | 050W | 4301332614 | 14881 | Indian | OW | P |
| UTE TRIBAL 11-27-55 | 27 | 050S | 050W | 4301332615 | 14882 | Indian | OW | P |
| UTE TRIBAL 12-22-55 | 22 | 050S | 050W | 4301332616 | 14370 | Indian | OW | P |
| UTE TRIBAL 15-22-55 | 22 | 050S | 050W | 4301332617 | 14921 | Indian | OW | P |
| UTE TRIBAL 8-25-55 | 25 | 050S | 050W | 4301332620 | 14365 | Indian | OW | P |
| UTE TRIBAL 5-22-54 | 22 | 050S | 040W | 4301332624 | 14547 | Indian | OW | P |
| UTE TRIBAL 3-30-54 | 30 | 050S | 040W | 4301332625 | 14364 | Indian | OW | P |
| UTE TRIBAL 3-10-54 | 10 | 050S | 040W | 4301332663 | 14414 | Indian | OW | P |
| UTE TRIBAL 11-5-54 | 5 | 050S | 040W | 4301332664 | 14415 | Indian | OW | P |
| UTE TRIBAL 15-32-54 | 32 | 050S | 040W | 4301332666 | 14460 | Indian | OW | P |
| UTE TRIBAL 8-31-55 | 31 | 050S | 050W | 4301332673 | 14407 | Indian | OW | P |
| UTE TRIBAL 3-35-54 | 35 | 050S | 040W | 4301332675 | 14656 | Indian | OW | P |
| UTE TRIBAL 2-30-55 | 30 | 050S | 050W | 4301332680 | 14427 | Indian | OW | P |
| UTE TRIBAL 9-17-54 | 17 | 050S | 040W | 4301332687 | 15309 | Indian | OW | P |
| UTE TRIBAL 13-31-54 | 31 | 050S | 040W | 4301332688 | 14517 | Indian | OW | P |
| UTE TRIBAL 14-19-54 | 19 | 050S | 040W | 4301332690 | 14546 | Indian | OW | P |
| UTE TRIBAL 16-19-54 | 19 | 050S | 040W | 4301332691 | 14491 | Indian | OW | P |
| UTE TRIBAL 13-32-54 | 32 | 050S | 040W | 4301332692 | 14490 | Indian | OW | P |
| UTE TRIBAL 11-14-55 | 14 | 050S | 050W | 4301332693 | 15136 | Indian | OW | P |
| UTE TRIBAL 8-28-55 | 28 | 050S | 050W | 4301332694 | 14574 | Indian | OW | P |
| FEDERAL 6-1-65 | 1 | 060S | 050W | 4301332699 | 15776 | Federal | OW | P |
| UTE TRIBAL 9-15-55 | 15 | 050S | 050W | 4301332701 | 14573 | Indian | OW | P |
| UTE TRIBAL 14-20-54 | 20 | 050S | 040W | 4301332702 | 14459 | Indian | OW | P |
| #1 DLB 12-15-56 | 15 | 050S | 060W | 4301332710 | 14943 | Fee | GW | P |

| | | | | | | | | |
|---|---|---|---|---|---|---|---|---|
| UTE TRIBAL 12-19-54 | 19 | 050S | 040W | 4301332716 | 14627 | Indian | OW | P |
| UTE TRIBAL 10-19-54 | 19 | 050S | 040W | 4301332717 | 14628 | Indian | OW | P |
| UTE TRIBAL 16-30-54 | 30 | 050S | 040W | 4301332718 | 14604 | Indian | OW | P |
| UTE TRIBAL 11-12-55 | 12 | 050S | 050W | 4301332721 | 14605 | Indian | OW | P |
| NIELSEN MARSING 13-14-56 | 14 | 050S | 060W | 4301332737 | 15060 | Fee | OW | P |
| TAYLOR HERRICK 10-22-56 | 22 | 050S | 060W | 4301332738 | 15058 | Fee | OW | P |
| UTE TRIBAL 16-20-54 | 20 | 050S | 040W | 4301332739 | 14671 | Indian | OW | P |
| UTE TRIBAL 10-20-54 | 20 | 050S | 040W | 4301332740 | 14691 | Indian | OW | P |
| UTE TRIBAL 4-28-54 | 28 | 050S | 040W | 4301332741 | 14672 | Indian | OW | P |
| UTE TRIBAL 13-33-54 | 33 | 050S | 040W | 4301332742 | 14736 | Indian | OW | P |
| UTE TRIBAL 15-31-54 | 31 | 050S | 040W | 4301332743 | 14690 | Indian | OW | P |
| UTE TRIBAL 8-30-54 | 30 | 050S | 040W | 4301332746 | 15583 | Indian | OW | P |
| UTE TRIBAL 10-25-55 | 25 | 050S | 050W | 4301332749 | 14758 | Indian | OW | P |
| UTE TRIBAL 14-25-55 | 25 | 050S | 050W | 4301332750 | 14798 | Indian | OW | P |
| UTE TRIBAL 3-36-55 | 36 | 050S | 050W | 4301332751 | 14842 | Indian | OW | P |
| UTE TRIBAL 16-16-55 | 16 | 050S | 050W | 4301332757 | 14865 | Indian | OW | P |
| UTE TRIBAL 3-21-55 | 21 | 050S | 050W | 4301332758 | 15112 | Indian | OW | P |
| UTE TRIBAL 16-25-55 | 25 | 050S | 050W | 4301332759 | 14821 | Indian | OW | P |
| UTE TRIBAL 1-36-55 | 36 | 050S | 050W | 4301332760 | 14822 | Indian | OW | P |
| UTE TRIBAL 7-22-54 | 22 | 050S | 040W | 4301332761 | 15661 | Indian | OW | P |
| UTE TRIBAL 2-31-54 | 31 | 050S | 040W | 4301332762 | 14845 | Indian | OW | P |
| UTE TRIBAL 2-28-54 | 28 | 050S | 040W | 4301332763 | 14723 | Indian | OW | P |
| UTE TRIBAL 10-28-54 | 28 | 050S | 040W | 4301332764 | 14722 | Indian | OW | P |
| UTE TRIBAL 12-28-54 | 28 | 050S | 040W | 4301332765 | 14701 | Indian | OW | P |
| UTE TRIBAL 8-28-54 | 28 | 050S | 040W | 4301332766 | 14777 | Indian | OW | P |
| UTE TRIBAL 4-31-54 | 31 | 050S | 040W | 4301332767 | 14494 | Indian | OW | P |
| UTE TRIBAL 15-33-54 | 33 | 050S | 040W | 4301332768 | 15210 | Indian | OW | P |
| UTE TRIBAL 12-25-55 | 25 | 050S | 050W | 4301332769 | 14799 | Indian | OW | P |
| UTE TRIBAL 7-35-54 | 35 | 050S | 040W | 4301332774 | 15019 | Indian | OW | P |
| UTE TRIBAL 16-24-54 | 24 | 050S | 040W | 4301332775 | 14762 | Indian | OW | P |
| UTE TRIBAL 14-25-54 | 25 | 050S | 040W | 4301332776 | 14753 | Indian | OW | P |
| UTE TRIBAL 16-25-54 | 25 | 050S | 040W | 4301332779 | 15078 | Indian | OW | P |
| UTE TRIBAL 8-25-54 | 25 | 050S | 040W | 4301332780 | 15280 | Indian | OW | P |
| UTE TRIBAL 9-35-54 | 35 | 050S | 040W | 4301332781 | 15535 | Indian | OW | P |
| MYRIN TRIBAL 14-19-55 | 19 | 050S | 050W | 4301332782 | 15184 | Indian | OW | P |
| UTE TRIBAL 6-30-55 | 30 | 050S | 050W | 4301332783 | 15163 | Indian | OW | P |
| MOON TRIBAL 4-23-54 | 23 | 050S | 040W | 4301332800 | 14985 | Indian | OW | P |
| MOON TRIBAL 13-27-54 | 27 | 050S | 040W | 4301332801 | 15057 | Indian | OW | P |
| MOON TRIBAL 5-27-54 | 27 | 050S | 040W | 4301332802 | 14984 | Indian | OW | P |
| UTE TRIBAL 2-32-54 | 32 | 050S | 040W | 4301332803 | 15151 | Indian | OW | P |
| UTE TRIBAL 15-35-54 | 35 | 050S | 040W | 4301332804 | 15185 | Indian | OW | P |
| UTE TRIBAL 5-35-54 | 35 | 050S | 040W | 4301332805 | 15485 | Indian | OW | P |
| UTE TRIBAL 13-35-54 | 35 | 050S | 040W | 4301332806 | 15292 | Indian | OW | P |
| UTE TRIBAL 11-35-54 | 35 | 050S | 040W | 4301332807 | 15317 | Indian | OW | P |
| UTE TRIBAL 13-20-55 | 20 | 050S | 050W | 4301332841 | 15097 | Indian | OW | P |
| UTE TRIBAL 16-22-54 | 22 | 050S | 040W | 4301332842 | 15015 | Indian | OW | P |
| MOON TRIBAL 6-23-54 | 23 | 050S | 040W | 4301332843 | 15113 | Indian | OW | P |
| UTE TRIBAL 11-26-54 | 26 | 050S | 040W | 4301332844 | 15233 | Indian | OW | P |
| MOON TRIBAL 15-27-54 | 27 | 050S | 040W | 4301332846 | 15115 | Indian | OW | P |
| UTE TRIBAL 10-31-54 | 31 | 050S | 040W | 4301332847 | 14956 | Indian | OW | P |
| ST TRIBAL 6-15-54 | 15 | 050S | 040W | 4301332848 | 16656 | Indian | OW | P |
| ST TRIBAL 2-15-54 | 15 | 050S | 040W | 4301332849 | 16959 | Indian | OW | P |
| ST TRIBAL 4-15-54 | 15 | 050S | 040W | 4301332850 | 17478 | Indian | OW | P |
| ST TRIBAL 8-15-54 | 15 | 050S | 040W | 4301332851 | 16279 | Indian | OW | P |
| UTE TRIBAL 11-25-54 | 25 | 050S | 040W | 4301332856 | 15430 | Indian | OW | P |
| UTE TRIBAL 3-30-55 | 30 | 050S | 050W | 4301332862 | 15340 | Indian | OW | P |
| UTE TRIBAL 7-19-55 | 19 | 050S | 050W | 4301332863 | 15279 | Indian | OW | P |
| UTE TRIBAL 8-19-55 | 19 | 050S | 050W | 4301332864 | 15241 | Indian | OW | P |

| | | | | | | | | |
|---|---|---|---|---|---|---|---|---|
| UTE TRIBAL 6-19-54 | 19 | 050S | 040W | 4301332865 | 14947 | Indian | OW | P |
| UTE TRIBAL 12-20-54 | 20 | 050S | 040W | 4301332866 | 14924 | Indian | OW | P |
| UTE TRIBAL 3-21-54 | 21 | 050S | 040W | 4301332867 | 15554 | Indian | OW | P |
| UTE TRIBAL 2-26-54 | 26 | 050S | 040W | 4301332868 | 15231 | Indian | OW | P |
| UTE TRIBAL 8-31-54 | 31 | 050S | 040W | 4301332869 | 14970 | Indian | OW | P |
| UTE TRIBAL 8-32-54 | 32 | 050S | 040W | 4301332870 | 15152 | Indian | OW | P |
| UTE TRIBAL 4-33-54 | 33 | 050S | 040W | 4301332871 | 15040 | Indian | OW | P |
| UTE TRIBAL 6-33-54 | 33 | 050S | 040W | 4301332872 | 15059 | Indian | OW | P |
| UTE TRIBAL 9-22-54 | 22 | 050S | 040W | 4301332889 | 15607 | Indian | OW | P |
| UTE TRIBAL 5-26-54 | 26 | 050S | 040W | 4301332890 | 15268 | Indian | OW | P |
| UTE TRIBAL 13-26-54 | 26 | 050S | 040W | 4301332891 | 15287 | Indian | OW | P |
| UTE TRIBAL 6-28D-54 | 28 | 050S | 040W | 4301332892 | 15232 | Indian | OW | P |
| UTE TRIBAL 2-30D-54 | 30 | 050S | 040W | 4301332894 | 15298 | Indian | OW | P |
| UTE TRIBAL 4-32-54 | 32 | 050S | 040W | 4301332896 | 15555 | Indian | OW | P |
| UTE TRIBAL 6-32D-54 | 32 | 050S | 040W | 4301332897 | 15312 | Indian | OW | P |
| UTE TRIBAL 2-33D-54 | 33 | 050S | 040W | 4301332898 | 15271 | Indian | OW | P |
| UTE TRIBAL 12-32-54 | 32 | 050S | 040W | 4301332925 | 15503 | Indian | OW | P |
| UTE TRIBAL 16-32D-54 | 32 | 050S | 040W | 4301332926 | 16971 | Indian | OW | P |
| MOON TRIBAL 16-23-54 | 23 | 050S | 040W | 4301332927 | 15219 | Indian | OW | P |
| UTE TRIBAL 4-25-55 | 25 | 050S | 050W | 4301332928 | 15421 | Indian | OW | P |
| UTE TRIBAL 7-36-55 | 36 | 050S | 050W | 4301332929 | 15341 | Indian | OW | P |
| UTE TRIBAL 5-36-55 | 36 | 050S | 050W | 4301332930 | 15301 | Indian | OW | P |
| MOON TRIBAL 10-2-54 | 2 | 050S | 040W | 4301332931 | 15429 | Indian | OW | P |
| UTE TRIBAL 10-24-54 | 24 | 050S | 040W | 4301332932 | 15364 | Indian | OW | P |
| MYRIN TRIBAL 16-19-55 | 19 | 050S | 050W | 4301332934 | 15339 | Indian | OW | P |
| UTE TRIBAL 2-31-55 | 31 | 050S | 050W | 4301332935 | 15428 | Indian | OW | P |
| UTE TRIBAL 10-31-55 | 31 | 050S | 050W | 4301332936 | 15354 | Indian | OW | P |
| MOON TRIBAL 1-27-54 | 27 | 050S | 040W | 4301332937 | 15308 | Indian | OW | P |
| MOON TRIBAL 5-23-54 | 23 | 050S | 040W | 4301332938 | 15584 | Indian | OW | P |
| ST TRIBAL 7-18-54 | 18 | 050S | 040W | 4301332952 | 15724 | Indian | OW | P |
| ST TRIBAL 5-18-54 | 18 | 050S | 040W | 4301332953 | 15781 | Indian | OW | P |
| UTE TRIBAL 15-15-54 | 15 | 050S | 040W | 4301332971 | 15310 | Indian | OW | P |
| UTE TRIBAL 4-19-54 | 19 | 050S | 040W | 4301332972 | 15382 | Indian | OW | P |
| UTE TRIBAL 8-20-54 | 20 | 050S | 040W | 4301332973 | 15245 | Indian | OW | P |
| UTE TRIBAL 2-20-54 | 20 | 050S | 040W | 4301332974 | 15269 | Indian | OW | P |
| UTE TRIBAL 7-15-55 | 15 | 050S | 050W | 4301332976 | 15311 | Indian | OW | P |
| UTE TRIBAL 10-15-55 | 15 | 050S | 050W | 4301332977 | 15380 | Indian | OW | P |
| UTE TRIBAL 1-15-55 | 15 | 050S | 050W | 4301332978 | 15299 | Indian | OW | P |
| UTE TRIBAL 14-15-55 | 15 | 050S | 050W | 4301332979 | 15369 | Indian | OW | P |
| UTE TRIBAL 11-15-55 | 15 | 050S | 050W | 4301332980 | 15342 | Indian | OW | P |
| UTE TRIBAL 14-18-55 | 18 | 050S | 050W | 4301332984 | 15671 | Indian | OW | P |
| UTE TRIBAL 14-24-56 | 24 | 050S | 060W | 4301332988 | 15740 | Indian | OW | P |
| UTE TRIBAL 7-24-56 | 24 | 050S | 060W | 4301332989 | 15782 | Indian | OW | P |
| UTE TRIBAL 11-25-56 | 25 | 050S | 060W | 4301332990 | 15627 | Indian | OW | P |
| UTE TRIBAL 7-25-56 | 25 | 050S | 060W | 4301332991 | 15617 | Indian | OW | P |
| UTE TRIBAL 5-25-56 | 25 | 050S | 060W | 4301332992 | 15648 | Indian | OW | P |
| UTE TRIBAL 3-25-56 | 25 | 050S | 060W | 4301332993 | 15561 | Indian | OW | P |
| UTE TRIBAL 13-15D-54 | 15 | 050S | 040W | 4301333039 | 15368 | Indian | OW | P |
| UTE TRIBAL 16-28D-54 | 28 | 050S | 040W | 4301333041 | 15377 | Indian | OW | P |
| UTE TRIBAL 14-31D-54 | 31 | 050S | 040W | 4301333042 | 15419 | Indian | OW | P |
| UTE TRIBAL 4-22-55 | 22 | 050S | 050W | 4301333044 | 15381 | Indian | OW | P |
| UTE TRIBAL 2-23-55 | 23 | 050S | 050W | 4301333045 | 15416 | Indian | OW | P |
| UTE TRIBAL 16-23-55 | 23 | 050S | 050W | 4301333046 | 15211 | Indian | OW | P |
| UTE TRIBAL 9-35-55 | 35 | 050S | 050W | 4301333047 | 15378 | Indian | OW | P |
| UTE TRIBAL 7-35-55 | 35 | 050S | 050W | 4301333048 | 15367 | Indian | OW | P |
| UTE TRIBAL 15-36-55 | 36 | 050S | 050W | 4301333049 | 15379 | Indian | OW | P |
| UTE TRIBAL 10-12-55 | 12 | 050S | 050W | 4301333055 | 15618 | Indian | OW | P |
| UTE TRIBAL 5-13-54 | 13 | 050S | 040W | 4301333075 | 15873 | Indian | OW | P |

| | | | | | | | | |
|---|---|---|---|---|---|---|---|---|
| UTE TRIBAL 16-29-54 | 29 | 050S | 040W | 4301333076 | 17074 | Indian | OW | P |
| UTE TRIBAL 12-18-54 | 18 | 050S | 040W | 4301333077 | 15575 | Indian | OW | P |
| UTE TRIBAL 8-33-54 | 33 | 050S | 040W | 4301333089 | 15398 | Indian | OW | P |
| UTE TRIBAL 12-33-54 | 33 | 050S | 040W | 4301333090 | 15417 | Indian | OW | P |
| UTE TRIBAL 16-33-54 | 33 | 050S | 040W | 4301333091 | 15397 | Indian | OW | P |
| UTE TRIBAL 10-33-54 | 33 | 050S | 040W | 4301333092 | 15418 | Indian | OW | P |
| UTE TRIBAL 14-33-54 | 33 | 050S | 040W | 4301333093 | 15399 | Indian | OW | P |
| UTE TRIBAL 2-14-54 | 14 | 050S | 040W | 4301333111 | 16832 | Indian | OW | P |
| UTE TRIBAL 14-14-54 | 14 | 050S | 040W | 4301333112 | 15440 | Indian | OW | P |
| UTE TRIBAL 13-21-54 | 21 | 050S | 040W | 4301333113 | 15471 | Indian | OW | P |
| UTE TRIBAL 11-21-54 | 21 | 050S | 040W | 4301333115 | 15470 | Indian | OW | P |
| UTE TRIBAL 11-22-54 | 22 | 050S | 040W | 4301333116 | 15662 | Indian | OW | P |
| UTE TRIBAL 2-21-55 | 21 | 050S | 050W | 4301333117 | 15582 | Indian | OW | P |
| UTE TRIBAL 4-28-55 | 28 | 050S | 050W | 4301333118 | 15506 | Indian | OW | P |
| UTE TRIBAL 8-29-55 | 29 | 050S | 050W | 4301333119 | 15507 | Indian | OW | P |
| UTE TRIBAL 6-29-55 | 29 | 050S | 050W | 4301333120 | 15504 | Indian | OW | P |
| TAYLOR FEE 13-22-56 | 22 | 050S | 060W | 4301333121 | 15525 | Fee | OW | P |
| WILCOX ELIASON 7-15-56 | 15 | 050S | 060W | 4301333122 | 15526 | Fee | OW | P |
| UTE TRIBAL 14-16-54 | 16 | 050S | 040W | 4301333123 | 15639 | Indian | OW | P |
| UTE TRIBAL 1-16-54 | 16 | 050S | 040W | 4301333128 | 15420 | Indian | OW | P |
| UTE TRIBAL 10-16-54 | 16 | 050S | 040W | 4301333129 | 15454 | Indian | OW | P |
| UTE TRIBAL 7-16-54 | 16 | 050S | 040W | 4301333130 | 15455 | Indian | OW | P |
| UTE TRIBAL 12-16-54 | 16 | 050S | 040W | 4301333131 | 15456 | Indian | OW | P |
| UTE TRIBAL 16-17-54 | 17 | 050S | 040W | 4301333132 | 15524 | Indian | OW | P |
| UTE TRIBAL 10-17-54 | 17 | 050S | 040W | 4301333133 | 15581 | Indian | OW | P |
| UTE TRIBAL 12-24D-55 | 24 | 050S | 050W | 4301333134 | 15567 | Indian | OW | P |
| WILCOX FEE 1-20-56 | 20 | 050S | 060W | 4301333150 | 15745 | Fee | OW | P |
| NIELSEN FEE 13-11-56 | 11 | 050S | 060W | 4301333152 | 15600 | Fee | OW | P |
| UTE TRIBAL 2-29-54 | 29 | 050S | 040W | 4301333153 | 15919 | Indian | OW | P |
| UTE TRIBAL 14-29-54 | 29 | 050S | 040W | 4301333154 | 15831 | Indian | OW | P |
| UTE TRIBAL 10-29-54 | 29 | 050S | 040W | 4301333155 | 15847 | Indian | OW | P |
| UTE TRIBAL 10-24D-55 | 24 | 050S | 050W | 4301333156 | 15556 | Indian | OW | P |
| UTE TRIBAL 10-29D-55 | 29 | 050S | 050W | 4301333157 | 15505 | Indian | OW | P |
| UTE TRIBAL 6-29-54 | 29 | 050S | 040W | 4301333172 | 15846 | Indian | OW | P |
| UTE TRIBAL 12Q-25-55 | 25 | 050S | 050W | 4301333184 | 15744 | Indian | OW | P |
| UTE TRIBAL 3G-31-54 | 31 | 050S | 040W | 4301333185 | 15746 | Indian | OW | P |
| UTE TRIBAL 1I-36-55 | 36 | 050S | 050W | 4301333186 | 15865 | Indian | OW | P |
| UTE TRIBAL 6-23D-55 | 23 | 050S | 050W | 4301333187 | 15996 | Indian | OW | P |
| UTE TRIBAL 8-14-54 | 14 | 050S | 040W | 4301333204 | 15656 | Indian | OW | P |
| UTE TRIBAL 10-14-54 | 14 | 050S | 040W | 4301333205 | 15680 | Indian | OW | P |
| UTE TRIBAL 11-15-54 | 15 | 050S | 040W | 4301333206 | 15643 | Indian | OW | P |
| UTE TRIBAL 9-16-54 | 16 | 050S | 040W | 4301333207 | 15660 | Indian | OW | P |
| UTE TRIBAL 3-22-54 | 22 | 050S | 040W | 4301333208 | 15640 | Indian | OW | P |
| UTE TRIBAL 15-13D-55 | 13 | 050S | 050W | 4301333212 | 15642 | Indian | OW | P |
| UTE TRIBAL 6-22D-55 | 22 | 050S | 050W | 4301333213 | 16831 | Indian | OW | P |
| UTE TRIBAL 11-36D-55 | 36 | 050S | 050W | 4301333214 | 15702 | Indian | OW | P |
| UTE TRIBAL 1-22D-54 | 22 | 050S | 040W | 4301333215 | 15641 | Indian | OW | P |
| BERRY TRIBAL 1-23-54 | 23 | 050S | 040W | 4301333216 | 15931 | Indian | OW | P |
| BERRY TRIBAL 15-23-54 | 23 | 050S | 040W | 4301333217 | 15932 | Indian | OW | P |
| UTE TRIBAL 9-36D-55 | 36 | 050S | 050W | 4301333239 | 15933 | Indian | OW | P |
| UTE TRIBAL 9S-25-55 | 25 | 050S | 050W | 4301333245 | 15962 | Indian | OW | P |
| UTE TRIBAL 12-32-55 | 32 | 050S | 050W | 4301333266 | 15681 | Indian | OW | P |
| UTE TRIBAL 16-22D-55 | 22 | 050S | 050W | 4301333267 | 15703 | Indian | OW | P |
| UTE TRIBAL 11-13-55 | 13 | 050S | 050W | 4301333268 | 15692 | Indian | OW | P |
| UTE TRIBAL 7-14-55 | 14 | 050S | 050W | 4301333269 | 15693 | Indian | OW | P |
| UTE TRIBAL 4-14D-54 | 14 | 050S | 040W | 4301333270 | 15679 | Indian | OW | P |
| UTE TRIBAL 9S-19-54 | 19 | 050S | 040W | 4301333276 | 16153 | Indian | OW | P |
| UTE TRIBAL 14Q-28-54 | 28 | 050S | 040W | 4301333277 | 15818 | Indian | OW | P |

| | | | | | | | | |
|---|---|---|---|---|---|---|---|---|
| UTE TRIBAL 14-28D-54 | 28 | 050S | 040W | 4301333278 | 15817 | Indian | OW | P |
| UTE TRIBAL 1-14D-55 | 14 | 050S | 050W | 4301333279 | 18408 | Indian | OW | P |
| UTE TRIBAL 10-18-54 | 18 | 050S | 040W | 4301333300 | 15747 | Indian | OW | P |
| UTE TRIBAL 5-21-54 | 21 | 050S | 040W | 4301333324 | 15748 | Indian | OW | P |
| UTE TRIBAL 6-31D-54 | 31 | 050S | 040W | 4301333325 | 16185 | Indian | OW | P |
| UTE TRIBAL 16-31D-54 | 31 | 050S | 040W | 4301333326 | 15800 | Indian | OW | P |
| UTE TRIBAL 16-13D-55 | 13 | 050S | 050W | 4301333327 | 15891 | Indian | OW | P |
| UTE TRIBAL 9-13D-55 | 13 | 050S | 050W | 4301333328 | 15892 | Indian | OW | P |
| UTE TRIBAL 15-21-55 | 21 | 050S | 050W | 4301333357 | 15791 | Indian | OW | P |
| UTE TRIBAL 10-23D-55 | 23 | 050S | 050W | 4301333358 | 15799 | Indian | OW | P |
| UTE TRIBAL 9-26D-55 | 26 | 050S | 050W | 4301333359 | 15853 | Indian | OW | P |
| UTE TRIBAL 10-26D-55 | 26 | 050S | 050W | 4301333360 | 15852 | Indian | OW | P |
| UTE TRIBAL 14-26D-55 | 26 | 050S | 050W | 4301333361 | 15938 | Indian | OW | P |
| UTE TRIBAL 15-26D-55 | 26 | 050S | 050W | 4301333362 | 15869 | Indian | OW | P |
| UTE TRIBAL 3-32D-55 | 32 | 050S | 050W | 4301333363 | 15936 | Indian | OW | P |
| UTE TRIBAL 13-14-54 | 14 | 050S | 040W | 4301333364 | 15790 | Indian | OW | P |
| MOON TRIBAL 7-27D-54 | 27 | 050S | 040W | 4301333365 | 15935 | Indian | OW | P |
| 14-11-56 DLB | 11 | 050S | 060W | 4301333378 | 15801 | Fee | OW | P |
| UTE TRIBAL 4-32-55 | 32 | 050S | 050W | 4301333379 | 15819 | Indian | OW | P |
| UTE TRIBAL 13H-16-55 | 16 | 050S | 050W | 4301333380 | 18357 | Indian | OW | P |
| BERRY TRIBAL 7-23-54 | 23 | 050S | 040W | 4301333381 | 15934 | Indian | OW | P |
| BERRY TRIBAL 9-34-54 | 34 | 050S | 040W | 4301333382 | 16024 | Indian | OW | P |
| BERRY TRIBAL 7-34-54 | 34 | 050S | 040W | 4301333383 | 16102 | Indian | OW | P |
| BERRY TRIBAL 4-34-54 | 34 | 050S | 040W | 4301333384 | 16588 | Indian | OW | P |
| FEDERAL 2-2-65 | 2 | 060S | 050W | 4301333385 | 16150 | Federal | OW | P |
| FEDERAL 10-3-65 | 3 | 060S | 050W | 4301333386 | 16297 | Federal | OW | P |
| FEDERAL 5-4-65 | 4 | 060S | 050W | 4301333387 | 17599 | Federal | OW | P |
| UTE TRIBAL 1A-29-54 | 29 | 050S | 040W | 4301333393 | 17075 | Indian | OW | P |
| BERRY TRIBAL 15-34-54 | 34 | 050S | 040W | 4301333411 | 16037 | Indian | OW | P |
| BERRY TRIBAL 8-23D-54 | 23 | 050S | 040W | 4301333417 | 16101 | Indian | OW | P |
| UTE TRIBAL 12-29D-55 | 29 | 050S | 050W | 4301333418 | 17307 | Indian | OW | P |
| UTE TRIBAL 8-24-55 | 24 | 050S | 050W | 4301333420 | 15997 | Indian | OW | P |
| UTE TRIBAL 5-25D-55 | 25 | 050S | 050W | 4301333421 | 16589 | Indian | OW | P |
| BERRY TRIBAL 10-34D-54 | 34 | 050S | 040W | 4301333422 | 16038 | Indian | OW | P |
| 1-15-56 DLB | 15 | 050S | 060W | 4301333447 | 15854 | Fee | OW | P |
| FEDERAL 5-3-64 | 3 | 060S | 040W | 4301333448 | 16098 | Federal | OW | P |
| FEDERAL 8-1-64 | 1 | 060S | 040W | 4301333449 | 16152 | Federal | OW | P |
| FEDERAL 5-4-64 | 4 | 060S | 040W | 4301333450 | 17851 | Federal | OW | P |
| FEDERAL 11-10-65 | 10 | 060S | 050W | 4301333451 | 16281 | Federal | OW | P |
| BERRY TRIBAL 16-34D-54 | 34 | 050S | 040W | 4301333464 | 16280 | Indian | OW | P |
| BERRY TRIBAL 9-23-54 | 23 | 050S | 040W | 4301333465 | 16590 | Indian | OW | P |
| UTE TRIBAL 6-26D-55 | 26 | 050S | 050W | 4301333476 | 16657 | Indian | OW | P |
| UTE TRIBAL 7-26D-55 | 26 | 050S | 050W | 4301333477 | 16658 | Indian | OW | P |
| UTE TRIBAL 11-26D-55 | 26 | 050S | 050W | 4301333478 | 16659 | Indian | OW | P |
| UTE TRIBAL 14Q-30-54 | 30 | 050S | 040W | 4301333479 | 16151 | Indian | OW | P |
| FEDERAL 5-6-65 | 6 | 060S | 050W | 4301333489 | 17852 | Federal | OW | P |
| FEDERAL 16-5-65 | 5 | 060S | 050W | 4301333490 | 16833 | Federal | OW | P |
| FEDERAL 6-11-65 | 11 | 060S | 050W | 4301333491 | 16335 | Federal | OW | P |
| LC TRIBAL 14-2-56 | 2 | 050S | 060W | 4301333492 | 18358 | Indian | OW | P |
| UTE TRIBAL 1-31-55 | 31 | 050S | 050W | 4301333501 | 17104 | Indian | OW | P |
| UTE TRIBAL 9-31-55 | 31 | 050S | 050W | 4301333508 | 17103 | Indian | OW | P |
| BERRY TRIBAL 11-34D-54 | 34 | 050S | 040W | 4301333529 | 16099 | Indian | OW | P |
| LC TRIBAL 2-16D-56 | 16 | 050S | 060W | 4301333538 | 17305 | Indian | OW | P |
| LC TRIBAL 4-16-56 | 16 | 050S | 060W | 4301333539 | 16272 | Indian | OW | P |
| LC TRIBAL 3-17-56 | 17 | 050S | 060W | 4301333541 | 16459 | Indian | OW | P |
| FEDERAL 10-2-65 | 2 | 060S | 050W | 4301333542 | 16181 | Federal | OW | P |
| UTE TRIBAL 4-20D-55 | 20 | 050S | 050W | 4301333549 | 18075 | Indian | OW | P |
| UTE TRIBAL 8-23D-55 | 23 | 050S | 050W | 4301333552 | 16662 | Indian | OW | P |

| | | | | | | | | |
|---|---|---|---|---|---|---|---|---|
| LC TRIBAL 8-28-46 | 28 | 040S | 060W | 4301333576 | 16155 | Indian | OW | P |
| LC TRIBAL 7-3-56 | 3 | 050S | 060W | 4301333577 | 16379 | Indian | OW | P |
| LC TRIBAL 3-5-56 | 5 | 050S | 060W | 4301333580 | 17082 | Indian | OW | P |
| FEDERAL 8-2D-64 | 2 | 060S | 040W | 4301333581 | 16100 | Federal | OW | P |
| LC TRIBAL 13H-3-56 | 3 | 050S | 060W | 4301333591 | 18129 | Indian | OW | P |
| LC FEE 6-12-57 | 12 | 050S | 070W | 4301333593 | 17083 | Fee | OW | P |
| UTE TRIBAL 4-26D-54 | 26 | 050S | 040W | 4301333595 | 16591 | Indian | OW | P |
| LC TRIBAL 8-4-56 | 4 | 050S | 060W | 4301333605 | 17046 | Indian | OW | P |
| LC TRIBAL 12H-6-56 | 6 | 050S | 060W | 4301333606 | 18037 | Indian | OW | P |
| LC TRIBAL 1-9-56 | 9 | 050S | 060W | 4301333608 | 16380 | Indian | OW | P |
| UTE TRIBAL 5-14-54 | 14 | 050S | 040W | 4301333619 | 16945 | Indian | OW | P |
| UTE TRIBAL 10-26D-54 | 26 | 050S | 040W | 4301333620 | 16663 | Indian | OW | P |
| UTE TRIBAL 7-26D-54 | 26 | 050S | 040W | 4301333621 | 16664 | Indian | OW | P |
| UTE TRIBAL 13-36D-55 | 36 | 050S | 050W | 4301333624 | 17744 | Indian | OW | P |
| UTE TRIBAL 6-26D-54 | 26 | 050S | 040W | 4301333625 | 16619 | Indian | OW | P |
| UTE TRIBAL 1-22D-55 | 22 | 050S | 050W | 4301333626 | 16777 | Indian | OW | P |
| UTE TRIBAL 4-23D-55 | 23 | 050S | 050W | 4301333627 | 16818 | Indian | OW | P |
| UTE TRIBAL 2-27D-55 | 27 | 050S | 050W | 4301333628 | 16746 | Indian | OW | P |
| UTE TRIBAL 12-28D-55 | 28 | 050S | 050W | 4301333645 | 17999 | Indian | OW | P |
| UTE TRIBAL 13-28D-55 | 28 | 050S | 050W | 4301333646 | 18000 | Indian | OW | P |
| UTE TRIBAL 14-26D-54 | 26 | 050S | 040W | 4301333673 | 16299 | Indian | OW | P |
| UTE FEE 7-13D-55 | 13 | 050S | 050W | 4301333674 | 18089 | Fee | OW | P |
| UTE TRIBAL 9-20D-55 | 20 | 050S | 050W | 4301333675 | 17309 | Indian | OW | P |
| LC TRIBAL 11-17-56 | 17 | 050S | 060W | 4301333677 | 17600 | Indian | OW | P |
| UTE TRIBAL 1-26D-54 | 26 | 050S | 040W | 4301333680 | 16638 | Indian | OW | P |
| UTE TRIBAL 3-26D-54 | 26 | 050S | 040W | 4301333681 | 16665 | Indian | OW | P |
| UTE TRIBAL 8-26D-54 | 26 | 050S | 040W | 4301333682 | 17031 | Indian | OW | P |
| UTE TRIBAL 10-27D-55 | 27 | 050S | 050W | 4301333683 | 16666 | Indian | OW | P |
| UTE TRIBAL 14-27D-55 | 27 | 050S | 050W | 4301333684 | 16667 | Indian | OW | P |
| UTE TRIBAL 12-21D-55 | 21 | 050S | 050W | 4301333694 | 16296 | Indian | OW | P |
| UTE TRIBAL 5-21D-55 | 21 | 050S | 050W | 4301333706 | 16298 | Indian | OW | P |
| UTE TRIBAL 2-29D-55 | 29 | 050S | 050W | 4301333714 | 16854 | Indian | OW | P |
| UTE TRIBAL 7-29D-55 | 29 | 050S | 050W | 4301333715 | 16853 | Indian | OW | P |
| UTE TRIBAL 13-22D-55 | 22 | 050S | 050W | 4301333716 | 16668 | Indian | OW | P |
| UTE TRIBAL 14-22D-55 | 22 | 050S | 050W | 4301333717 | 16669 | Indian | OW | P |
| UTE FEE 2-13-55 | 13 | 050S | 050W | 4301333720 | 18659 | Indian | OW | P |
| UTE TRIBAL 7-22D-55 | 22 | 050S | 050W | 4301333721 | 16670 | Indian | OW | P |
| UTE TRIBAL 10-22D-55 | 22 | 050S | 050W | 4301333722 | 16671 | Indian | OW | P |
| UTE TRIBAL 3-29-55 | 29 | 050S | 050W | 4301333723 | 16857 | Indian | OW | P |
| BERRY TRIBAL 10-23D-54 | 23 | 050S | 040W | 4301333724 | 16592 | Indian | OW | P |
| BERRY TRIBAL 11-23D-54 | 23 | 050S | 040W | 4301333725 | 16672 | Indian | OW | P |
| UTE TRIBAL 4-24D-55 | 24 | 050S | 050W | 4301333726 | 16673 | Indian | OW | P |
| FEDERAL 6-6D-64 | 6 | 060S | 040W | 4301333745 | 17084 | Federal | OW | P |
| UTE TRIBAL 15-26D-54 | 26 | 050S | 040W | 4301333768 | 17450 | Indian | OW | P |
| UTE TRIBAL 1-14D-54 | 14 | 050S | 040W | 4301333769 | 17483 | Indian | OW | P |
| UTE TRIBAL 12-35D-55 | 35 | 050S | 050W | 4301333782 | 16856 | Indian | OW | P |
| UTE TRIBAL 11-35-55 | 35 | 050S | 050W | 4301333783 | 16855 | Indian | OW | P |
| UTE TRIBAL 1-28D-55 | 28 | 050S | 050W | 4301333784 | 16852 | Indian | OW | P |
| UTE TRIBAL 16-27D-55 | 27 | 050S | 050W | 4301333786 | 17800 | Indian | OW | P |
| UTE TRIBAL 9-28D-55 | 28 | 050S | 050W | 4301333787 | 16887 | Indian | OW | P |
| UTE TRIBAL 7-28D-55 | 28 | 050S | 050W | 4301333788 | 16886 | Indian | OW | P |
| UTE TRIBAL 11-32D-54 | 32 | 050S | 040W | 4301333793 | 17003 | Indian | OW | P |
| UTE TRIBAL 9-14D-54 | 14 | 050S | 040W | 4301333796 | 17482 | Indian | OW | P |
| UTE TRIBAL 4-27D-55 | 27 | 050S | 050W | 4301333797 | 16700 | Indian | OW | P |
| FOY TRIBAL 12H-33-55 | 33 | 050S | 050W | 4301333799 | 18232 | Indian | OW | P |
| UTE TRIBAL 9-32D-55 | 32 | 050S | 050W | 4301333800 | 18361 | Indian | OW | P |
| UTE TRIBAL 12-26D-54 | 26 | 050S | 040W | 4301333801 | 16639 | Indian | OW | P |
| UTE TRIBAL 8-26D-55 | 26 | 050S | 050W | 4301333859 | 17859 | Indian | OW | P |

| | | | | | | | | |
|---|---|---|---|---|---|---|---|---|
| BERRY TRIBAL 2-34D-54 | 34 | 050S | 040W | 4301333867 | 17889 | Indian | OW | P |
| UTE TRIBAL 3-35D-55 | 35 | 050S | 050W | 4301333888 | 17421 | Indian | OW | P |
| UTE TRIBAL 10-32-54 | 32 | 050S | 040W | 4301333902 | 16819 | Indian | OW | P |
| UTE TRIBAL 12-31D-54 | 31 | 050S | 040W | 4301333907 | 17480 | Indian | OW | P |
| UTE TRIBAL 12-23D-55 | 23 | 050S | 050W | 4301333908 | 17814 | Indian | OW | P |
| UTE TRIBAL 14-20D-55 | 20 | 050S | 050W | 4301333909 | 18559 | Indian | OW | P |
| UTE TRIBAL 14-24D-55 | 24 | 050S | 050W | 4301333912 | 16943 | Indian | OW | P |
| UTE TRIBAL 14-23D-55 | 23 | 050S | 050W | 4301333915 | 17457 | Indian | OW | P |
| ST TRIBAL 1-15D-54 | 15 | 050S | 040W | 4301333916 | 16889 | Indian | OW | P |
| ST TRIBAL 7-15D-54 | 15 | 050S | 040W | 4301333950 | 16972 | Indian | OW | P |
| ST TRIBAL 9-15D-54 | 15 | 050S | 040W | 4301333951 | 16973 | Indian | OW | P |
| UTE TRIBAL 15-35D-55 | 35 | 050S | 050W | 4301333954 | 17417 | Indian | OW | P |
| UTE TRIBAL 14-35D-55 | 35 | 050S | 050W | 4301333955 | 17416 | Indian | OW | P |
| UTE TRIBAL 16-26D-55 | 26 | 050S | 050W | 4301333965 | 17418 | Indian | OW | P |
| FEDERAL 1-2D-65 | 2 | 060S | 050W | 4301333966 | 16888 | Federal | OW | P |
| UTE TRIBAL 1-35D-55 | 35 | 050S | 050W | 4301333967 | 17420 | Indian | OW | P |
| UTE TRIBAL 10-36D-55 | 36 | 050S | 050W | 4301333968 | 17743 | Indian | OW | P |
| UTE TRIBAL 4-26D-55 | 26 | 050S | 050W | 4301333978 | 17455 | Indian | OW | P |
| UTE TRIBAL 2-26D-55 | 26 | 050S | 050W | 4301333979 | 17456 | Indian | OW | P |
| BERRY TRIBAL 14-23D-54 | 23 | 050S | 040W | 4301333989 | 17903 | Indian | OW | P |
| FEDERAL 3-2D-65 | 2 | 060S | 050W | 4301334001 | 16944 | Federal | OW | P |
| UTE TRIBAL 13-26D-55 | 26 | 050S | 050W | 4301334002 | 17481 | Indian | OW | P |
| FEDERAL 7-1D-65 | 1 | 060S | 050W | 4301334015 | 17775 | Federal | OW | P |
| FEDERAL 2-2D-64 | 2 | 060S | 040W | 4301334018 | 17086 | Federal | OW | P |
| FEDERAL 7-6D-64 | 6 | 060S | 040W | 4301334020 | 17085 | Federal | OW | P |
| UTE TRIBAL 6-35D-55 | 35 | 050S | 050W | 4301334028 | 17785 | Indian | OW | P |
| UTE TRIBAL 16-26-54 | 26 | 050S | 040W | 4301334042 | 17413 | Indian | OW | P |
| BERRY TRIBAL 13-23-54 | 23 | 050S | 040W | 4301334043 | 17100 | Indian | OW | P |
| UTE TRIBAL 11-28-55 | 28 | 050S | 050W | 4301334057 | 18001 | Indian | OW | P |
| UTE TRIBAL 8-27D-55 | 27 | 050S | 050W | 4301334058 | 17842 | Indian | OW | P |
| ST TRIBAL 3-15D-54 | 15 | 050S | 040W | 4301334059 | 17477 | Indian | OW | P |
| ST TRIBAL 5-15D-54 | 15 | 050S | 040W | 4301334060 | 17479 | Indian | OW | P |
| FEDERAL 7-11D-65 | 11 | 060S | 050W | 4301334061 | 17776 | Federal | OW | P |
| FEDERAL 7-3D-65 | 3 | 060S | 050W | 4301334065 | 17124 | Federal | OW | P |
| MOON TRIBAL 16-27D-54 | 27 | 050S | 040W | 4301334109 | 17414 | Indian | OW | P |
| UTE TRIBAL 15-22D-54 | 22 | 050S | 040W | 4301334116 | 17415 | Indian | OW | P |
| UTE TRIBAL 13-35D-55 | 35 | 050S | 050W | 4301334117 | 18442 | Indian | OW | P |
| UTE TRIBAL 12-26D-55 | 26 | 050S | 050W | 4301334118 | 17786 | Indian | OW | P |
| LC TRIBAL 13-16D-56 | 16 | 050S | 060W | 4301334282 | 17601 | Indian | OW | P |
| FEDERAL 11-6D-64 | 6 | 060S | 040W | 4301334284 | 17615 | Federal | OW | P |
| FEDERAL 14-6D-64 | 6 | 060S | 040W | 4301334285 | 17616 | Federal | OW | P |
| FEDERAL 2-6D-64 | 6 | 060S | 040W | 4301334286 | 17663 | Federal | OW | P |
| FEDERAL 3-5D-64 | 5 | 060S | 040W | 4301334287 | 17617 | Federal | OW | P |
| FEDERAL 6-5D-64 | 5 | 060S | 040W | 4301334288 | 17649 | Federal | OW | P |
| SFW TRIBAL 10-10D-54 | 10 | 050S | 040W | 4301334295 | 17564 | Indian | OW | P |
| SFW TRIBAL 9-10D-54 | 10 | 050S | 040W | 4301334296 | 17565 | Indian | OW | P |
| STATE TRIBAL 16-10-54 | 10 | 050S | 040W | 4301350245 | 17553 | Indian | OW | P |
| UTE TRIBAL 6-14D-55 | 14 | 050S | 050W | 4301350246 | 17602 | Indian | OW | P |
| SFW FEE 15-10-54 | 10 | 050S | 040W | 4301350247 | 17566 | Fee | OW | P |
| FEDERAL 5-5D-64 | 5 | 060S | 040W | 4301350259 | 17648 | Federal | OW | P |
| LC TRIBAL 6-22D-56 | 22 | 050S | 060W | 4301350260 | 17567 | Indian | OW | P |
| FEDERAL 12-6D-64 | 6 | 060S | 040W | 4301350261 | 17618 | Federal | OW | P |
| LC TRIBAL 4-27D-56 | 27 | 050S | 060W | 4301350262 | 17568 | Indian | OW | P |
| FEDERAL 4-5D-64 | 5 | 060S | 040W | 4301350263 | 17661 | Federal | OW | P |
| FEDERAL 1-6-64 | 6 | 060S | 040W | 4301350266 | 17662 | Federal | OW | P |
| FEDERAL 4-6D-64 | 6 | 060S | 040W | 4301350267 | 17651 | Federal | OW | P |
| FEDERAL 3-6D-64 | 6 | 060S | 040W | 4301350268 | 17650 | Federal | OW | P |
| FEDERAL 5-6D-64 | 6 | 060S | 040W | 4301350269 | 17652 | Federal | OW | P |

| | | | | | | | | |
|---|---|---|---|---|---|---|---|---|
| FEDERAL 8-6D-64 | 6 | 060S | 040W | 4301350325 | 17664 | Federal | OW | P |
| FEDERAL 10-1D-65 | 1 | 060S | 050W | 4301350326 | 18027 | Federal | OW | P |
| FEDERAL 11-1D-65 | 1 | 060S | 050W | 4301350327 | 18039 | Federal | OW | P |
| FEDERAL 12-1D-65 | 1 | 060S | 050W | 4301350328 | 18040 | Federal | OW | P |
| FEDERAL 13-1D-65 | 1 | 060S | 050W | 4301350329 | 18042 | Federal | OW | P |
| FEDERAL 14-1D-65 | 1 | 060S | 050W | 4301350330 | 18041 | Federal | OW | P |
| FEDERAL 13-5D-64 | 5 | 060S | 040W | 4301350337 | 17714 | Federal | OW | P |
| FEDERAL 14-5D-64 | 5 | 060S | 040W | 4301350338 | 17715 | Federal | OW | P |
| FEDERAL 9-1D-65 | 1 | 060S | 050W | 4301350342 | 18026 | Federal | OW | P |
| FEDERAL 13-6D-64 | 6 | 060S | 040W | 4301350347 | 17619 | Federal | OW | P |
| FEDERAL 11-5D-64 | 5 | 060S | 040W | 4301350348 | 17690 | Federal | OW | P |
| FEDERAL 12-5D-64 | 5 | 060S | 040W | 4301350349 | 17713 | Federal | OW | P |
| FEDERAL 8-1D-65 | 1 | 060S | 050W | 4301350350 | 18025 | Federal | OW | P |
| UTE TRIBAL 3-14D-54 | 14 | 050S | 040W | 4301350389 | 17904 | Indian | OW | P |
| UTE TRIBAL 1-34D-55 | 34 | 050S | 050W | 4301350408 | 17931 | Indian | OW | P |
| UTE TRIBAL 7-14-54 | 14 | 050S | 040W | 4301350409 | 17924 | Indian | OW | P |
| UTE TRIBAL 8-21D-55 | 21 | 050S | 050W | 4301350435 | 17963 | Indian | OW | P |
| UTE TRIBAL 8-34D-55 | 34 | 050S | 050W | 4301350436 | 17952 | Indian | OW | P |
| UTE TRIBAL 5-16D-54 | 16 | 050S | 040W | 4301350475 | 17991 | Indian | OW | P |
| UTE TRIBAL 12-14D-55 | 14 | 050S | 050W | 4301350476 | 17973 | Indian | OW | P |
| UTE TRIBAL 8-15D-55 | 15 | 050S | 050W | 4301350477 | 17974 | Indian | OW | P |
| UTE TRIBAL 3-14-55 | 14 | 050S | 050W | 4301350478 | 18002 | Indian | OW | P |
| UTE TRIBAL 5-14-55 | 14 | 050S | 050W | 4301350479 | 18021 | Indian | OW | P |
| UTE TRIBAL 8-10D-54 | 10 | 050S | 040W | 4301350488 | 18099 | Indian | OW | P |
| UTE TRIBAL 7-34-55 | 34 | 050S | 050W | 4301350510 | 17949 | Indian | OW | P |
| FEDERAL 4-4D-65 | 4 | 060S | 050W | 4301350521 | 18557 | Federal | OW | P |
| FEDERAL 6-3D-64 | 3 | 060S | 040W | 4301350522 | 18073 | Federal | OW | P |
| FEDERAL 1-1D-64 | 1 | 060S | 040W | 4301350524 | 18088 | Federal | OW | P |
| FEDERAL 7-2D-65 | 2 | 060S | 050W | 4301350525 | 18100 | Federal | OW | P |
| BERRY TRIBAL 12-34D-54 | 34 | 050S | 040W | 4301350527 | 17998 | Indian | OW | P |
| FEDERAL 15-5D-65 | 5 | 060S | 050W | 4301350553 | 18537 | Federal | OW | P |
| FEDERAL 11-4D-64 | 4 | 060S | 040W | 4301350565 | 18043 | Federal | OW | P |
| FEDERAL 6-6D-65 | 6 | 060S | 050W | 4301350566 | 18521 | Federal | OW | P |
| LC TRIBAL 3-15D-56 | 15 | 050S | 060W | 4301350598 | 18097 | Indian | OW | P |
| LC TRIBAL 8-16D-56 | 16 | 050S | 060W | 4301350599 | 18161 | Indian | OW | P |
| LC TRIBAL 15-22D-56 | 22 | 050S | 060W | 4301350606 | 18278 | Indian | OW | P |
| LC TRIBAL 5-23D-56 | 23 | 050S | 060W | 4301350625 | 18285 | Indian | OW | P |
| LC TRIBAL 5-14D-56 | 14 | 050S | 060W | 4301350661 | 18219 | Indian | OW | P |
| SFW FEE 14-10D-54 | 10 | 050S | 040W | 4301350686 | 18070 | Fee | OW | P |
| LC FEE 1-22D-56 | 22 | 050S | 060W | 4301350718 | 18101 | Fee | OW | P |
| FEDERAL 8-2D-65 | 2 | 060S | 050W | 4301350719 | 18614 | Federal | OW | P |
| FEDERAL 1-2D-64 | 2 | 060S | 040W | 4301350730 | 18585 | Federal | OW | P |
| FEDERAL 7-2D-64 | 2 | 060S | 040W | 4301350734 | 18584 | Federal | OW | P |
| FEDERAL 10-6D-64 | 6 | 060S | 040W | 4301350735 | 18162 | Federal | OW | P |
| FEDERAL 4-3D-64 | 3 | 060S | 040W | 4301350736 | 18621 | Federal | OW | P |
| FEDERAL 12-3D-64 | 3 | 060S | 040W | 4301350737 | 18620 | Federal | OW | P |
| LC TRIBAL 3-21D-56 | 21 | 050S | 060W | 4301350751 | 18462 | Indian | OW | P |
| LC TRIBAL 5-21D-56 | 21 | 050S | 060W | 4301350752 | 18286 | Indian | OW | P |
| FEDERAL 2-1D-65 | 1 | 060S | 050W | 4301350759 | 18172 | Federal | OW | P |
| FEDERAL 3-1D-65 | 1 | 060S | 050W | 4301350760 | 18173 | Federal | OW | P |
| FEDERAL 5-1D-65 | 1 | 060S | 050W | 4301350761 | 18174 | Federal | OW | P |
| FEDERAL 9-2D-65 | 2 | 060S | 050W | 4301350762 | 18245 | Federal | OW | P |
| FEDERAL 11-2D-65 | 2 | 060S | 050W | 4301350763 | 18589 | Federal | OW | P |
| FEDERAL 15-2D-65 | 2 | 060S | 050W | 4301350764 | 18590 | Federal | OW | P |
| LC TRIBAL 14-14D-56 | 14 | 050S | 060W | 4301350776 | 18287 | Indian | OW | P |
| LC FEE 2-20D-56 | 20 | 050S | 060W | 4301350777 | 18622 | Fee | OW | P |
| LC TRIBAL 12-22D-56 | 22 | 050S | 060W | 4301350780 | 18341 | Indian | OW | P |
| FEDERAL 3-4D-65 | 4 | 060S | 050W | 4301350782 | 18556 | Federal | OW | P |

| | | | | | | | | |
|---|---|---|---|---|---|---|---|---|
| LC TRIBAL 14-15D-56 | 15 | 050S | 060W | 4301350834 | 18362 | Indian | OW | P |
| LC TRIBAL 2-28D-56 | 28 | 050S | 060W | 4301350866 | 18592 | Indian | OW | P |
| LC FEE 8-28D-56 | 28 | 050S | 060W | 4301350867 | 18342 | Fee | OW | P |
| LC TRIBAL 6-27D-56 | 27 | 050S | 060W | 4301350868 | 18480 | Indian | OW | P |
| LC FEE 15-23D-56 | 23 | 050S | 060W | 4301350870 | 18410 | Fee | OW | P |
| LC TRIBAL 15-26-56 | 26 | 050S | 060W | 4301350871 | 18377 | Indian | OW | P |
| UTE TRIBAL 16-11-55 | 11 | 050S | 050W | 4301350888 | 18707 | Indian | OW | P |
| LC TRIBAL 2-5D-56 | 5 | 050S | 060W | 4301350925 | 18568 | Indian | OW | P |
| LC TRIBAL 2-9D-56 | 9 | 050S | 060W | 4301350926 | 18425 | Indian | OW | P |
| LC FEE 8-29-45 | 29 | 040S | 050W | 4301350928 | 18313 | Fee | OW | P |
| LC FEE 13-29-45 | 29 | 040S | 050W | 4301350929 | 18426 | Fee | OW | P |
| LC FEE 9-12D-57 | 12 | 050S | 070W | 4301350963 | 18541 | Fee | OW | P |
| LC FEE 1-22-57 | 22 | 050S | 070W | 4301350965 | 18558 | Fee | OW | P |
| LC TRIBAL 11-3D-56 | 3 | 050S | 060W | 4301350966 | 18464 | Indian | OW | P |
| LC TRIBAL 3-34-45 | 34 | 040S | 050W | 4301350976 | 18661 | Indian | OW | P |
| LC TRIBAL 9-10D-56 | 10 | 050S | 060W | 4301350987 | 18944 | Indian | OW | P |
| LC TRIBAL 10-9D-56 | 9 | 050S | 060W | 4301350990 | 18864 | Indian | OW | P |
| LC FEE 10-31D-45 | 31 | 040S | 050W | 4301350994 | 18443 | Fee | OW | P |
| VIEIRA TRIBAL 4-4-54 | 4 | 050S | 040W | 4301350997 | 18747 | Indian | OW | P |
| LC TRIBAL 10-21-56 | 21 | 050S | 060W | 4301350999 | 18439 | Indian | OW | P |
| MYRIN TRIBAL 15-10-55 | 10 | 050S | 050W | 4301351024 | 18771 | Indian | OW | P |
| LC TRIBAL 15-15D-56 | 15 | 050S | 060W | 4301351030 | 18440 | Indian | OW | P |
| LC TRIBAL 9-15D-56 | 15 | 050S | 060W | 4301351031 | 18441 | Indian | OW | P |
| LC TRIBAL 6-28-45 | 28 | 040S | 050W | 4301351034 | 18700 | Indian | OW | P |
| FEDERAL 1-12D-65 | 12 | 060S | 050W | 4301351055 | 18739 | Federal | OW | P |
| FEDERAL 8-12D-65 | 12 | 060S | 050W | 4301351056 | 18718 | Federal | OW | P |
| FEDERAL 2-12D-65 | 12 | 060S | 050W | 4301351057 | 18738 | Federal | OW | P |
| LC TRIBAL 15-8D-56 | 8 | 050S | 060W | 4301351060 | 18862 | Indian | OW | P |
| LC TRIBAL 9-17D-56 | 17 | 050S | 060W | 4301351070 | 18945 | Indian | OW | P |
| LC TRIBAL 7-27-45 | 27 | 040S | 050W | 4301351073 | 18685 | Indian | OW | P |
| LC TRIBAL 11-24-45 | 24 | 040S | 050W | 4301351076 | 18745 | Indian | OW | P |
| FEDERAL 3-12D-65 | 12 | 060S | 050W | 4301351093 | 18705 | Federal | OW | P |
| FEDERAL 4-12D-65 | 12 | 060S | 050W | 4301351094 | 18704 | Federal | OW | P |
| FEDERAL 5-12D-65 | 12 | 060S | 050W | 4301351095 | 18702 | Federal | OW | P |
| FEDERAL 6-12D-65 | 12 | 060S | 050W | 4301351096 | 18703 | Federal | OW | P |
| UTE TRIBAL 9-5-54 | 5 | 050S | 040W | 4301351111 | 18909 | Indian | OW | P |
| LC TRIBAL 9-8D-56 | 8 | 050S | 060W | 4301351112 | 18522 | Indian | OW | P |
| UTE TRIBAL 4-9-54 | 9 | 050S | 040W | 4301351126 | 19059 | Indian | OW | P |
| UTE TRIBAL 6-9-54 | 9 | 050S | 040W | 4301351127 | 19017 | Indian | OW | P |
| UTE TRIBAL 2-9-54 | 9 | 050S | 040W | 4301351128 | 18946 | Indian | OW | P |
| UTE TRIBAL 1-10-54 | 10 | 050S | 040W | 4301351129 | 18879 | Indian | OW | P |
| LC TRIBAL 8-30D-56 | 30 | 050S | 060W | 4301351131 | 18539 | Indian | OW | P |
| LC TRIBAL 16-30D-56 | 30 | 050S | 060W | 4301351132 | 18540 | Indian | OW | P |
| FEDERAL 1-1D-65 | 1 | 060S | 050W | 4301351142 | 18623 | Federal | OW | P |
| FEDERAL 15-1D-65 | 1 | 060S | 050W | 4301351175 | 18654 | Federal | OW | P |
| FEDERAL 16-1D-65 | 1 | 060S | 050W | 4301351176 | 18655 | Federal | OW | P |
| LC TRIBAL 11-29D-56 | 29 | 050S | 060W | 4301351183 | 18873 | Indian | OW | P |
| STATE TRIBAL 8-12-55 | 12 | 050S | 050W | 4301351188 | 18986 | Indian | OW | P |
| LC TRIBAL 11-20D-56 | 20 | 050S | 060W | 4301351189 | 18819 | Indian | OW | P |
| LC FEE 5-20D-56 | 20 | 050S | 060W | 4301351190 | 18818 | Fee | OW | P |
| LC FEE 9-19-56 | 19 | 050S | 060W | 4301351192 | 18596 | Fee | OW | P |
| LC TRIBAL 9-9D-56 | 9 | 050S | 060W | 4301351198 | 18595 | Indian | OW | P |
| FEDERAL 16-6-64 | 6 | 060S | 040W | 4301351217 | 18792 | Federal | OW | P |
| FEDERAL 9-6D-64 | 6 | 060S | 040W | 4301351218 | 18791 | Federal | OW | P |
| UTE TRIBAL 5-17-55 | 17 | 050S | 050W | 4301351220 | 18841 | Indian | OW | P |
| UTE TRIBAL 16-3-54 | 3 | 050S | 040W | 4301351226 | 18664 | Indian | OW | P |
| STATE TRIBAL 15-6-54 | 6 | 050S | 040W | 4301351227 | 18746 | Indian | OW | P |
| STATE TRIBAL 8-7-54 | 7 | 050S | 040W | 4301351228 | 18743 | Indian | OW | P |

| | | | | | | | | |
|---|---|---|---|---|---|---|---|---|
| STATE TRIBAL 12-1-55 | 1 | 050S | 050W | 4301351229 | 18741 | Indian | OW | P |
| STATE TRIBAL 11-2-55 | 2 | 050S | 050W | 4301351230 | 18742 | Indian | OW | P |
| FEDERAL 1-11-65 | 11 | 060S | 050W | 4301351231 | 18689 | Federal | OW | P |
| FEDERAL 8-11D-65 | 11 | 060S | 050W | 4301351232 | 18688 | Federal | OW | P |
| FEDERAL 2-11D-65 | 11 | 060S | 050W | 4301351233 | 18690 | Federal | OW | P |
| STATE TRIBAL 12-3-55 | 3 | 050S | 050W | 4301351236 | 18744 | Indian | OW | P |
| UTE TRIBAL 11-4-55 | 4 | 050S | 050W | 4301351237 | 18663 | Indian | OW | P |
| UTE TRIBAL 4-9-55 | 9 | 050S | 050W | 4301351238 | 18796 | Indian | OW | P |
| UTE TRIBAL 15-5-55 | 5 | 050S | 050W | 4301351239 | 18740 | Indian | OW | P |
| UTE FEE 9-9-54 | 9 | 050S | 040W | 4301351259 | 18642 | Fee | OW | P |
| LC TRIBAL 4-29-45 | 29 | 040S | 050W | 4301351260 | 18719 | Indian | OW | P |
| UTE FEE 14-9D-54 | 9 | 050S | 040W | 4301351271 | 18684 | Fee | OW | P |
| UTE FEE 15-9D-54 | 9 | 050S | 040W | 4301351272 | 18687 | Fee | OW | P |
| LC FEE 10-28D-56 | 28 | 050S | 060W | 4301351288 | 18591 | Fee | OW | P |
| UTE TRIBAL 8-16D-54 | 16 | 050S | 040W | 4301351295 | 19003 | Indian | OW | P |
| LC TRIBAL 1-26-56 | 26 | 050S | 060W | 4301351306 | 18816 | Indian | OW | P |
| UTE TRIBAL 6-16D-54 | 16 | 050S | 040W | 4301351307 | 19060 | Indian | OW | P |
| LC TRIBAL 7-22D-56 | 22 | 050S | 060W | 4301351308 | 18795 | Indian | OW | P |
| LC TRIBAL 9-22D-56 | 22 | 050S | 060W | 4301351309 | 18794 | Indian | OW | P |
| LC TRIBAL 7-26D-56 | 26 | 050S | 060W | 4301351319 | 18817 | Indian | OW | P |
| LC FEE 8-6D-56 | 6 | 050S | 060W | 4301351342 | 18657 | Fee | OW | P |
| LC FEE 10-29D-45 | 29 | 040S | 050W | 4301351343 | 18850 | Fee | OW | P |
| LC TRIBAL 1-7D-56 | 7 | 050S | 060W | 4301351344 | 18774 | Indian | OW | P |
| LC TRIBAL 11-10D-56 | 10 | 050S | 060W | 4301351369 | 18840 | Indian | OW | P |
| LC FEE 1-31D-45 | 31 | 040S | 050W | 4301351371 | 18686 | Fee | OW | P |
| LC TRIBAL 4-22D-56 | 22 | 050S | 060W | 4301351385 | 18878 | Indian | OW | P |
| LC TRIBAL 8-21D-56 | 21 | 050S | 060W | 4301351392 | 18874 | Indian | OW | P |
| UTE TRIBAL 1-17-55 | 17 | 050S | 050W | 4301351393 | 18848 | Indian | OW | P |
| LC TRIBAL 4-33D-45 | 33 | 040S | 050W | 4301351401 | 18853 | Indian | OW | P |
| LC TRIBAL 16-21D-56 | 21 | 050S | 060W | 4301351407 | 18875 | Indian | OW | P |
| UTE TRIBAL 2-10D-54 | 10 | 050S | 040W | 4301351411 | 19172 | Indian | OW | P |
| UTE TRIBAL 4-10D-54 | 10 | 050S | 040W | 4301351414 | 19069 | Indian | OW | P |
| LC TRIBAL 1-23D-45 | 23 | 040S | 050W | 4301351425 | 18855 | Indian | OW | P |
| LC TRIBAL 2-28D-45 | 28 | 040S | 050W | 4301351429 | 18701 | Indian | OW | P |
| LC TRIBAL 9-28D-45 | 28 | 040S | 050W | 4301351430 | 18656 | Indian | OW | P |
| LC FEE 1-1-56 | 1 | 050S | 060W | 4301351458 | 18829 | Fee | OW | P |
| LC Tribal 12-32-45 | 32 | 040S | 050W | 4301351465 | 18772 | Indian | OW | P |
| UTE TRIBAL 2-5-54 | 5 | 050S | 040W | 4301351520 | 18880 | Indian | OW | P |
| LC Tribal 3-32D-45 | 32 | 040S | 050W | 4301351561 | 18842 | Indian | OW | P |
| LC FEE 16-36-56 | 36 | 050S | 060W | 4301351611 | 19096 | Fee | OW | P |
| LC TRIBAL 15-34-56 | 34 | 050S | 060W | 4301351647 | 18962 | Indian | OW | P |
| LC FEE 13-23-56 | 23 | 050S | 060W | 4301351706 | 18994 | Fee | OW | P |
| LC FEE 11-23D-56 | 23 | 050S | 060W | 4301351707 | 18995 | Fee | OW | P |
| LC FEE 11-29D-45 | 29 | 040S | 050W | 4301351743 | 99999 | Fee | OW | P |
| LC FEE 4-28D-45 | 29 | 040S | 050W | 4301351745 | 18849 | Fee | OW | P |
| CC Fee 7R-28-38 | 28 | 030S | 080W | 4301351852 | 18863 | Fee | OW | P |
| FEDERAL 6-7-64 | 7 | 060S | 040W | 4301351915 | 19117 | Federal | OW | P |
| FEDERAL 3-7D-64 | 7 | 060S | 040W | 4301351916 | 19115 | Federal | OW | P |
| FEDERAL 4-7D-64 | 7 | 060S | 040W | 4301351917 | 19110 | Federal | OW | P |
| FEDERAL 5-7D-64 | 7 | 060S | 040W | 4301351918 | 19111 | Federal | OW | P |
| FEDERAL 2-7-64 | 7 | 060S | 040W | 4301351919 | 19139 | Federal | OW | P |
| FEDERAL 1-7D-64 | 7 | 060S | 040W | 4301351920 | 19140 | Federal | OW | P |
| FEDERAL 12-7D-64 | 7 | 060S | 040W | 4301351924 | 19025 | Federal | OW | P |
| FEDERAL 11-7D-64 | 7 | 060S | 040W | 4301351925 | 19039 | Federal | OW | P |
| FEDERAL 13-7D-64 | 7 | 060S | 040W | 4301351926 | 19026 | Federal | OW | P |
| FEDERAL 14-7D-64 | 7 | 060S | 040W | 4301351927 | 19040 | Federal | OW | P |
| FEDERAL 7-7D-64 | 7 | 060S | 040W | 4301351933 | 19141 | Federal | OW | P |
| FEDERAL 8-7D-64 | 7 | 060S | 040W | 4301351934 | 19142 | Federal | OW | P |

| | | | | | | | | |
|---|---|---|---|---|---|---|---|---|
| FEDERAL 9-7D-64 | 7 | 060S | 040W | 4301351935 | 19143 | Federal | OW | P |
| FEDERAL 10-7D-64 | 7 | 060S | 040W | 4301351936 | 19144 | Federal | OW | P |
| ABBOTT FEE 6-6-54 | 6 | 050S | 040W | 4301351948 | 18963 | Fee | OW | P |
| ABBOTT FEE 2-6D-54 | 6 | 050S | 040W | 4301351949 | 18974 | Fee | OW | P |
| ABBOTT FEE 8-6D-54 | 6 | 050S | 040W | 4301351950 | 18964 | Fee | OW | P |
| ABBOTT FEE 4-6-54 | 6 | 050S | 040W | 4301351952 | 18965 | Fee | OW | P |
| Federal 16-11D-65 | 11 | 060S | 050W | 4301352045 | 19070 | Federal | OW | P |
| Federal 15-11D-65 | 11 | 060S | 050W | 4301352046 | 19076 | Federal | OW | P |
| Federal 10-11D-65 | 11 | 060S | 050W | 4301352047 | 19077 | Federal | OW | P |
| Federal 9-11D-65 | 11 | 060S | 050W | 4301352048 | 19071 | Federal | OW | P |
| Federal 11-12D-65 | 12 | 060S | 050W | 4301352049 | 19121 | Federal | OW | P |
| Federal 12-12D-65 | 12 | 060S | 050W | 4301352050 | 19122 | Federal | OW | P |
| Federal 13-12D-65 | 12 | 060S | 050W | 4301352052 | 19123 | Federal | OW | P |
| Federal 14-12D-65 | 12 | 060S | 050W | 4301352053 | 19124 | Federal | OW | P |
| Vieira Tribal 3-4D-54 | 4 | 050S | 040W | 4301352145 | 19210 | Indian | OW | P |
| Vieira Tribal 5-4D-54 | 4 | 050S | 040W | 4301352146 | 19193 | Indian | OW | P |
| Vieira Tribal 6-4D-54 | 4 | 050S | 040W | 4301352147 | 99999 | Indian | OW | P |
| Heiner Tribal 3-11D-54 | 11 | 050S | 040W | 4301352165 | 19194 | Indian | OW | P |
| Heiner Tribal 4-11-54 | 11 | 050S | 040W | 4301352166 | 19195 | Indian | OW | P |
| Heiner Tribal 5-11D-54 | 11 | 050S | 040W | 4301352167 | 19196 | Indian | OW | P |
| SCOFIELD-THORPE 26-31 | 26 | 120S | 070E | 4300730987 | 15218 | Fee | D | PA |
| SCOFIELD-THORPE 26-43 | 26 | 120S | 070E | 4300730990 | 14922 | Fee | D | PA |
| SCOFIELD CHRISTIANSEN 8-23 | 8 | 120S | 070E | 4300730999 | 15172 | Fee | D | PA |
| CC FEE 7-28-38 | 28 | 030S | 080W | 4301350887 | 18288 | Fee | D | PA |
| CC FEE 8-9-37 | 9 | 030S | 070W | 4301350896 | 18660 | Fee | D | PA |
| ST LOST CREEK 32-44 | 32 | 110S | 070E | 4304930023 | 14450 | State | D | PA |
| SCOFIELD THORPE 22-41X RIG SKID | 22 | 120S | 070E | 4300730890 | 13719 | Fee | GW | S |
| SCOFIELD-THORPE 35-13 | 35 | 120S | 070E | 4300730991 | 14846 | Fee | GW | S |
| SCOFIELD-THORPE 23-31 | 23 | 120S | 070E | 4300731001 | 14923 | Fee | GW | S |
| NUTTERS RIDGE FED 5-1 | 5 | 060S | 040W | 4301330403 | 8231 | Federal | OW | S |
| WIRE FENCE CYN FED 15-1 | 15 | 060S | 050W | 4301330404 | 8233 | Federal | GW | S |
| R FORK ANTELOPE CYN FED 25-1 | 25 | 060S | 050W | 4301330406 | 8234 | Federal | OW | S |
| WOLF HOLLOW 22-1 | 22 | 060S | 050W | 4301330425 | 10370 | Federal | GW | S |
| ANTELOPE RIDGE 24-1 | 24 | 060S | 050W | 4301330426 | 10371 | Federal | OW | S |
| UTE TRIBAL 23-3R | 23 | 050S | 040W | 4301330886 | 13034 | Indian | OW | S |
| Z and T UTE TRIBAL 12-22 | 22 | 050S | 040W | 4301331311 | 11421 | Indian | OW | S |
| UTE TRIBAL 1-20-55 | 20 | 050S | 050W | 4301332414 | 14548 | Indian | OW | S |
| UTE TRIBAL 11-30-54 | 30 | 050S | 040W | 4301332512 | 13982 | Indian | OW | S |
| UTE TRIBAL 10-14-55 | 14 | 050S | 050W | 4301332601 | 14331 | Indian | OW | S |
| UTE TRIBAL 16-24-55 | 24 | 050S | 050W | 4301332672 | 14384 | Indian | GW | S |
| MOON TRIBAL 11-27-54 | 27 | 050S | 040W | 4301332845 | 15135 | Indian | OW | S |
| UTE TRIBAL 15-15-55 | 15 | 050S | 050W | 4301332855 | 15114 | Indian | OW | S |
| UTE TRIBAL 8-24-54 | 24 | 050S | 040W | 4301332933 | 15402 | Indian | OW | S |
| UTE TRIBAL 12-15-55 | 15 | 050S | 050W | 4301332981 | 15348 | Indian | OW | S |
| TAYLOR FEE 7-14-56 | 14 | 050S | 060W | 4301333140 | 15601 | Fee | OW | S |
| WILCOX FEE 15-16-56 | 16 | 050S | 060W | 4301333151 | 15527 | Fee | OW | S |
| LC FEE 16-16D-56 | 16 | 050S | 060W | 4301350601 | 18165 | Fee | OW | S |
| LC TRIBAL 10-16D-56 | 16 | 050S | 060W | 4301350602 | 18586 | Indian | OW | S |
| UTE TRIBAL 11-11-54 | 11 | 050S | 040W | 4301350861 | 18775 | Indian | OW | S |
| UTE TRIBAL 8-9-54 | 9 | 050S | 040W | 4301351143 | 18947 | Indian | OW | S |
| LC TRIBAL 1-29-56 | 29 | 050S | 060W | 4301351442 | 18876 | Indian | OW | S |

API Well Number: 43013521470000

STATE OF UTAH
DEPARTMENT OF NATURAL RESOURCES
DIVISION OF OIL, GAS AND MINING

AMENDED REPORT ☐ (highlight changes)

FORM 8

# WELL COMPLETION OR RECOMPLETION REPORT AND LOG

5. LEASE DESIGNATION AND SERIAL NUMBER: 1420H625659

6. IF INDIAN, ALLOTTEE OR TRIBE NAME:

7. UNIT or CA AGREEMENT NAME:

8. WELL NAME and NUMBER: Vieira Tribal 6-4D-54

9. API NUMBER: 4301352147

10 FIELD AND POOL, OR WILDCAT: Brundage

1a. TYPE OF WELL: OIL WELL ☑ GAS WELL ☐ DRY ☐ OTHER

b. TYPE OF WORK: NEW WELL ☑ HORIZ. LATS. ☐ DEEP-EN ☐ RE-ENTRY ☐ DIFF. RESVR. ☐ OTHER

2. NAME OF OPERATOR: Berry Petroleum Company, LLC

3. ADDRESS OF OPERATOR: Rt 2 Box 7735 CITY Roosevelt STATE Ut ZIP 84066 PHONE NUMBER: (435) 722-1325

4. LOCATION OF WELL (FOOTAGES)
AT SURFACE: 654' FNL & 438' FWL
AT TOP PRODUCING INTERVAL REPORTED BELOW: 1460' FNL & 1345' FWL (SENW)
AT TOTAL DEPTH: 1697' FNL & 1633' FWL (SENW)

11 QTR/QTR, SECTION, TOWNSHIP, RANGE, MERIDIAN: NWNW 4 5S 4W U

12. COUNTY: Duchesne

13. STATE: UTAH

14. DATE SPUDDED: 10/3/2013

15. DATE T.D. REACHED: 11/8/2013

16. DATE COMPLETED: 11/22/2013 ABANDONED ☐ READY TO PRODUCE ☑

17. ELEVATIONS (DF, RKB, RT, GL): 6337, GL

18. TOTAL DEPTH: MD 7,252 TVD 7,034

19. PLUG BACK T.D.: MD 7,183 TVD 6,965

20. IF MULTIPLE COMPLETIONS, HOW MANY? *

21. DEPTH BRIDGE PLUG SET: MD TVD

22. TYPE ELECTRIC AND OTHER MECHANICAL LOGS RUN (Submit copy of each): Electronic

23.
WAS WELL CORED? NO ☑ YES ☐ (Submit analysis)
WAS DST RUN? NO ☑ YES ☐ (Submit report)
DIRECTIONAL SURVEY? NO ☐ YES ☑ (Submit copy)

24. CASING AND LINER RECORD (Report all strings set in well)

| HOLE SIZE | SIZE/GRADE | WEIGHT (#/ft.) | TOP (MD) | BOTTOM (MD) | STAGE CEMENTER DEPTH | CEMENT TYPE & NO. OF SACKS | SLURRY VOLUME (BBL) | CEMENT TOP ** | AMOUNT PULLED |
|---|---|---|---|---|---|---|---|---|---|
| 12.25 | 8.625 J-55 | 24 | | 359 | | G 225 | | 0 | |
| 7.875 | 5.5 N-80 | 17 | | 7,224 | | PL 690 | | 17 | |
| | | | | | | | | | |
| | | | | | | | | | |
| | | | | | | | | | |
| | | | | | | | | | |

25. TUBING RECORD

| SIZE | DEPTH SET (MD) | PACKER SET (MD) | SIZE | DEPTH SET (MD) | PACKER SET (MD) | SIZE | DEPTH SET (MD) | PACKER SET (MD) |
|---|---|---|---|---|---|---|---|---|
| 2.875 | 6,823 | | | | | | | |

26. PRODUCING INTERVALS

27. PERFORATION RECORD

| FORMATION NAME | TOP (MD) | BOTTOM (MD) | TOP (TVD) | BOTTOM (TVD) | INTERVAL (Top/Bot - MD) | | SIZE | NO. HOLES | PERFORATION STATUS |
|---|---|---|---|---|---|---|---|---|---|
| (A) Wasatch | 6,555 | 7,139 | | | 6,555 | 7,139 | .42 | 12 | Open ☑ Squeezed ☐ |
| (B) Uteland Butte | 6,280 | 6,487 | | | 6,280 | 6,487 | .39 | 34 | Open ☑ Squeezed ☐ |
| (C) Castle Peak | 5,844 | 6,256 | | | 5,844 | 6,256 | .39 | 68 | Open ☑ Squeezed ☐ |
| (D) Douglas Creek | 4,928 | 5,116 | | | 4,928 | 5,116 | .39 | 34 | Open ☑ Squeezed ☐ |

28. ACID, FRACTURE, TREATMENT, CEMENT SQUEEZE, ETC.

| DEPTH INTERVAL | AMOUNT AND TYPE OF MATERIAL |
|---|---|
| Wasatch | Frac w/ 28,636 LBS Sand & 775 BBL Fluid |
| Uteland Butte | Frac w/ 74,772 LBS Sand & 1494 BBL Fluid |
| Castle Peak | Frac w/ 137,959 LBS Sand & 2461 BBL Fluid |

29. ENCLOSED ATTACHMENTS:
☐ ELECTRICAL/MECHANICAL LOGS ☐ GEOLOGIC REPORT ☐ DST REPORT ☑ DIRECTIONAL SURVEY
☐ SUNDRY NOTICE FOR PLUGGING AND CEMENT VERIFICATION ☐ CORE ANALYSIS ☐ OTHER:

30. WELL STATUS: Pumping

(5/2000)

(CONTINUED ON BACK)

RECEIVED: Feb. 18, 2014

API Well Number: 43013521470000

**31. INITIAL PRODUCTION**

**INTERVAL A (As shown in Item #26)**

| DATE FIRST PRODUCED: | TEST DATE: | HOURS TESTED: | TEST PRODUCTION RATES: → | OIL – BBL: | GAS – MCF: | WATER – BBL: | PROD. METHOD: |
|---|---|---|---|---|---|---|---|
| 12/11/2013 | 12/12/2013 | 24 | | 28 | 22 | 97 | |

| CHOKE SIZE: | TBG. PRESS. | CSG. PRESS. | API GRAVITY | BTU – GAS | GAS/OIL RATIO | 24 HR PRODUCTION RATES: → | OIL – BBL: | GAS – MCF: | WATER – BBL: | INTERVAL STATUS: |
|---|---|---|---|---|---|---|---|---|---|---|
| | 300 | 70 | | | | | | | | |

**INTERVAL B (As shown in Item #26)**

| DATE FIRST PRODUCED: | TEST DATE: | HOURS TESTED: | TEST PRODUCTION RATES: → | OIL – BBL: | GAS – MCF: | WATER – BBL: | PROD. METHOD: |
|---|---|---|---|---|---|---|---|
| | | | | | | | |

| CHOKE SIZE: | TBG. PRESS. | CSG. PRESS. | API GRAVITY | BTU – GAS | GAS/OIL RATIO | 24 HR PRODUCTION RATES: → | OIL – BBL: | GAS – MCF: | WATER – BBL: | INTERVAL STATUS: |
|---|---|---|---|---|---|---|---|---|---|---|
| | | | | | | | | | | |

**INTERVAL C (As shown in Item #26)**

| DATE FIRST PRODUCED: | TEST DATE: | HOURS TESTED: | TEST PRODUCTION RATES: → | OIL – BBL: | GAS – MCF: | WATER – BBL: | PROD. METHOD: |
|---|---|---|---|---|---|---|---|
| | | | | | | | |

| CHOKE SIZE: | TBG. PRESS. | CSG. PRESS. | API GRAVITY | BTU – GAS | GAS/OIL RATIO | 24 HR PRODUCTION RATES: → | OIL – BBL: | GAS – MCF: | WATER – BBL: | INTERVAL STATUS: |
|---|---|---|---|---|---|---|---|---|---|---|
| | | | | | | | | | | |

**INTERVAL D (As shown in Item #26)**

| DATE FIRST PRODUCED: | TEST DATE: | HOURS TESTED: | TEST PRODUCTION RATES: → | OIL – BBL: | GAS – MCF: | WATER – BBL: | PROD. METHOD: |
|---|---|---|---|---|---|---|---|
| | | | | | | | |

| CHOKE SIZE: | TBG. PRESS. | CSG. PRESS. | API GRAVITY | BTU – GAS | GAS/OIL RATIO | 24 HR PRODUCTION RATES: → | OIL – BBL: | GAS – MCF: | WATER – BBL: | INTERVAL STATUS: |
|---|---|---|---|---|---|---|---|---|---|---|
| | | | | | | | | | | |

**32. DISPOSITION OF GAS (Sold, Used for Fuel, Vented, Etc.)**

Sold

**33. SUMMARY OF POROUS ZONES (Include Aquifers):**

Show all important zones of porosity and contents thereof: Cored intervals and all drill-stem tests, including depth interval tested, cushion used, time tool open, flowing and shut-in pressures and recoveries.

| Formation | Top (MD) | Bottom (MD) | Descriptions, Contents, etc. |
|---|---|---|---|
| | | | |

**34. FORMATION (Log) MARKERS:**

| Name | Top (Measured Depth) |
|---|---|
| GR | 2,190 |
| Mahogany | 3,013 |
| TGR3 | 4,063 |
| Douglas Creek | 4,884 |
| 3 Point | 5,257 |
| Black Shale | 5,596 |
| Castle Peak | 6,013 |
| Uteland Butte | 6,274 |
| Wasatch | 6,500 |

**35. ADDITIONAL REMARKS (Include plugging procedure)**

#28. Douglas Creek: Frac w/ 26,116 LBS Sand & 701 BBL Fluid

**36. I hereby certify that the foregoing and attached information is complete and correct as determined from all available records.**

NAME (PLEASE PRINT) Krista Wilson TITLE Sr. Reg. & Permitting

SIGNATURE Krista Wilson DATE 2/18/2014

This report must be submitted within 30 days of

- completing or plugging a new well
- drilling horizontal laterals from an existing well bore
- recompleting to a different producing formation
- reentering a previously plugged and abandoned well
- significantly deepening an existing well bore below the previous bottom-hole depth
- drilling hydrocarbon exploratory holes, such as core samples and stratigraphic tests

* ITEM 20: Show the number of completions if production is measured separately from two or more formations.

** ITEM 24: Cement Top – Show how reported top(s) of cement were determined (circulated (CIR), calculated (CAL), cement bond log (CBL), temperature survey (TS)).

Send to: Utah Division of Oil, Gas and Mining
1594 West North Temple, Suite 1210
Box 145801
Salt Lake City, Utah 84114-5801

Phone: 801-538-5340

Fax: 801-359-3940

(5/2000)

RECEIVED: Feb. 18, 2014

API Well Number: 43013521470000

# Berry Petroleum Company

**Duchesne County, UT**
**Section 4-T5S-R4W NW 1/4 NW 1/4**
**Vieira Tribal 6-4D-54**

**L & W #1**

**Survey: Final Survey Report**

# Standard Survey Report

**07 November, 2013**

RECEIVED: Feb. 18, 2014

API Well Number: 43013521470000

# Berry Petroleum Company
## Vieira Tribal 6-4D-54
## Duchesne County, UT

Geodetic System: US State Plane 1927 (Exact solution)
Zone: Utah Central 4302
WELL @ 6352.0usft (Original Well Elev)
Ground Level: 6332.0
Latitude: 40° 4' 53.260 N
Longitude: 110° 20' 51.870 W
Magnetic North is 11.13° East of True North (Magnetic Declination)

T M

Azimuths to True North
Magnetic North: 11.13°

Magnetic Field
Strength: 52008.0snT
Dip Angle: 65.71°
Date: 11/3/2013
Model: IGRF2010

| MD | Inc | Azi | TVD | +N/-S | +E/-W | Dleg | TFace | VSect |
|---|---|---|---|---|---|---|---|---|
| 0.0 | 0.00 | 0.00 | 0.0 | 0.0 | 0.0 | 0.00 | 0.00 | 0.0 |
| 450.0 | 0.00 | 0.00 | 450.0 | 0.0 | 0.0 | 0.00 | 0.00 | 0.0 |
| 1639.8 | 17.85 | 130.58 | 1620.6 | -119.6 | 139.6 | 1.50 | 130.58 | 183.8 |
| 5683.1 | 17.85 | 130.58 | 5469.4 | -925.6 | 1080.7 | 0.00 | 0.00 | 1422.9 |
| 6872.8 | 0.00 | 0.00 | 6640.0 | -1045.2 | 1220.3 | 1.50 | 180.00 | 1606.7 |
| 7226.8 | 0.00 | 0.00 | 6994.0 | -1045.2 | 1220.3 | 0.00 | 0.00 | 1606.7 |

FORMATION TOP DETAILS

| TVDPath | MDPath | Formation |
|---|---|---|
| 0.0 | 0.0 | Uinta |
| 1530.6 | 1545.6 | Green River Fm |
| 2151.1 | 2197.0 | Grn Rvr Upper Marker |
| 2831.5 | 2911.9 | Mahogany |
| 3934.6 | 4070.7 | Tgr3 Marker |
| 4715.9 | 4891.5 | Douglas Creek |
| 5463.5 | 5676.9 | Black Shale |
| 5648.4 | 5869.8 | Castle Peak |
| 6070.2 | 6300.9 | Uteland Butte |
| 6294.1 | 6526.5 | Wasatch |
| 6944.1 | 7176.9 | CR-4A |

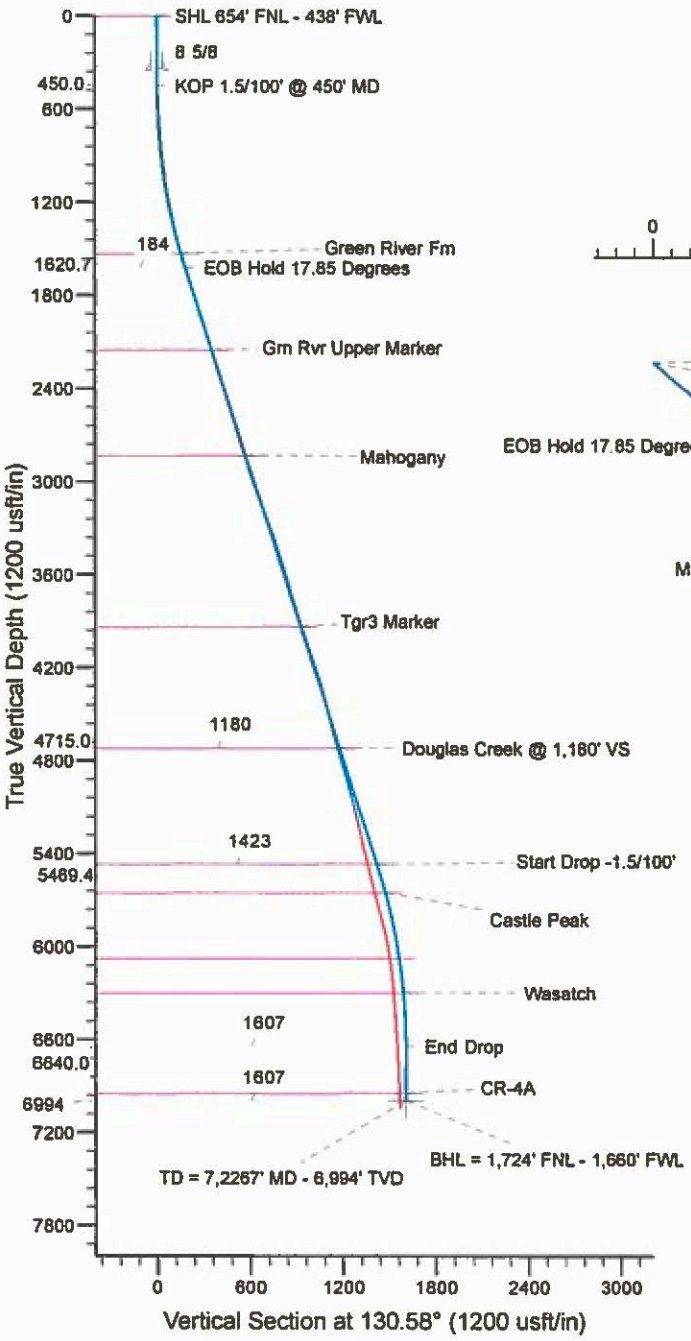


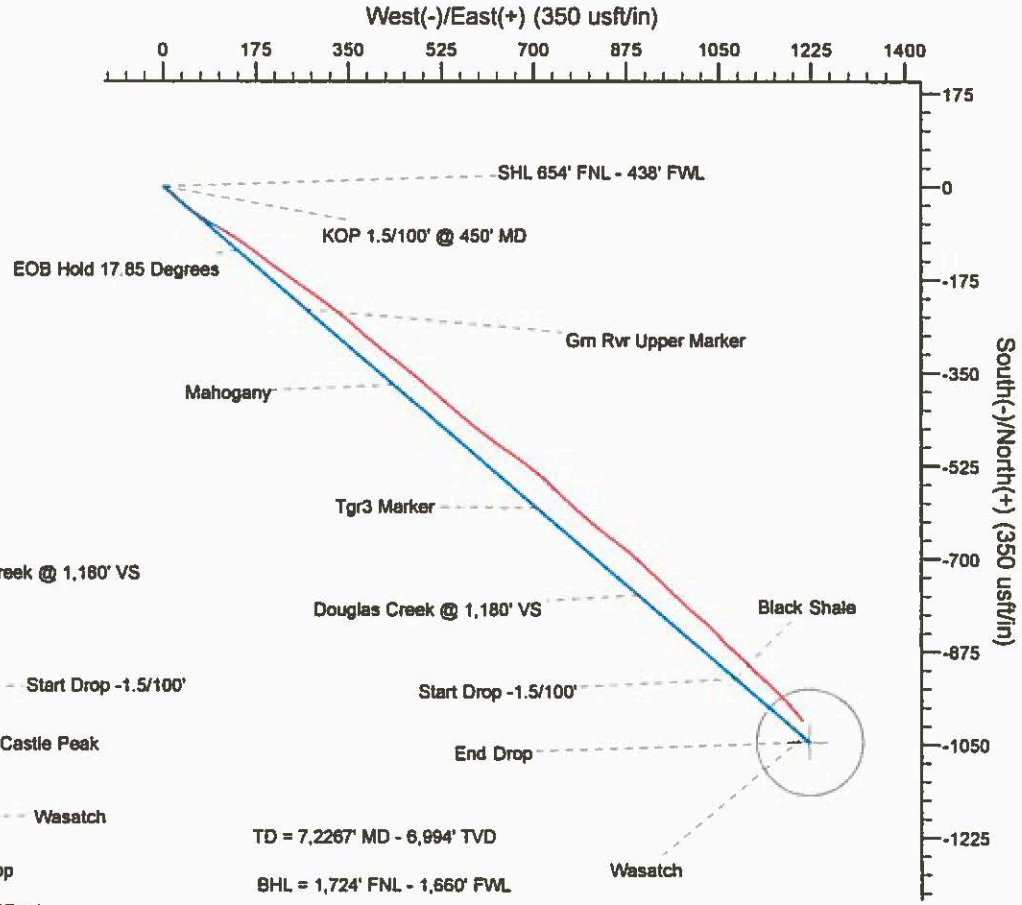


Plan: Design #3 (Vieira Tribal 6-4D-54/L & W #1)

Created By: Mike Kirby Date: 11:34, November 13 201
Checked: Date:
Reviewed: Date:
Approved: x Date: x

RECEIVED: Feb. 18, 2014

# Survey Report

| | | | |
|---|---|---|---|
| **Company:** | Berry Petroleum Company | **Local Co-ordinate Reference:** | Well Vieira Tribal 6-4D-54 |
| **Project:** | Duchesne County, UT | **TVD Reference:** | Revised @ 6349.0usft (L & W #1) |
| **Site:** | Section 4-T5S-R4W NW 1/4 NW 1/4 | **MD Reference:** | Revised @ 6349.0usft (L & W #1) |
| **Well:** | Vieira Tribal 6-4D-54 | **North Reference:** | True |
| **Wellbore:** | L & W #1 | **Survey Calculation Method:** | Minimum Curvature |
| **Design:** | L & W #1 | **Database:** | Rocky Mountain R5000 Database |

**Project** Duchesne County, UT

| | | | |
|---|---|---|---|
| **Map System:** | US State Plane 1927 (Exact solution) | **System Datum:** | Mean Sea Level |
| **Geo Datum:** | NAD 1927 (NADCON CONUS) | | |
| **Map Zone:** | Utah Central 4302 | | |

**Site** Section 4-T5S-R4W NW 1/4 NW 1/4

| | | | | | |
|---|---|---|---|---|---|
| **Site Position:** | | **Northing:** | 638,794.02 usft | **Latitude:** | 40° 4' 53.260 N |
| **From:** | Lat/Long | **Easting:** | 2,322,406.15 usft | **Longitude:** | 110° 20' 51.870 W |
| **Position Uncertainty:** | 0.0 usft | **Slot Radius:** | 13-3/16 " | **Grid Convergence:** | 0.74 ° |

**Well** Vieira Tribal 6-4D-54

| | | | | | | |
|---|---|---|---|---|---|---|
| **Well Position** | **+N/-S** | 0.0 usft | **Northing:** | 638,794.02 usft | **Latitude:** | 40° 4' 53.260 N |
| | **+E/-W** | 0.0 usft | **Easting:** | 2,322,406.15 usft | **Longitude:** | 110° 20' 51.870 W |
| **Position Uncertainty** | | 0.0 usft | **Wellhead Elevation:** | 6,349.0 usft | **Ground Level:** | 6,332.0 usft |

**Wellbore** L & W #1

| **Magnetics** | **Model Name** | **Sample Date** | **Declination (°)** | **Dip Angle (°)** | **Field Strength (nT)** |
|---|---|---|---|---|---|
| | IGRF2010 | 11/3/2013 | 11.13 | 65.71 | 52,008 |

**Design** L & W #1

**Audit Notes:**

| | | | | | |
|---|---|---|---|---|---|
| **Version:** | 1.0 | **Phase:** | ACTUAL | **Tie On Depth:** | 0.0 |

| **Vertical Section:** | **Depth From (TVD) (usft)** | **+N/-S (usft)** | **+E/-W (usft)** | **Direction (°)** |
|---|---|---|---|---|
| | 0.0 | 0.0 | 0.0 | 130.38 |

**Survey Program** **Date** 11/7/2013

| **From (usft)** | **To (usft)** | **Survey (Wellbore)** | **Tool Name** | **Description** |
|---|---|---|---|---|
| 416.0 | 7,252.0 | Final Survey Report (L & W #1) | MWD | |

**Survey**

| **Measured Depth (usft)** | **Inclination (°)** | **Azimuth (°)** | **Vertical Depth (usft)** | **+N/-S (usft)** | **+E/-W (usft)** | **Vertical Section (usft)** | **Dogleg Rate (°/100usft)** | **Build Rate (°/100usft)** | **Turn Rate (°/100usft)** |
|---|---|---|---|---|---|---|---|---|---|
| 0.0 | 0.00 | 0.00 | 0.0 | 0.0 | 0.0 | 0.0 | 0.00 | 0.00 | 0.00 |
| 416.0 | 0.30 | 138.80 | 416.0 | -0.8 | 0.7 | 1.1 | 0.07 | 0.07 | 0.00 |
| 506.0 | 2.50 | 122.20 | 506.0 | -2.0 | 2.5 | 3.3 | 2.46 | 2.44 | -18.44 |
| 595.0 | 3.40 | 123.30 | 594.8 | -4.5 | 6.4 | 7.8 | 1.01 | 1.01 | 1.24 |
| 687.0 | 4.60 | 126.10 | 686.6 | -8.2 | 11.6 | 14.2 | 1.32 | 1.30 | 3.04 |
| 778.0 | 5.80 | 127.80 | 777.2 | -13.2 | 18.2 | 22.4 | 1.33 | 1.32 | 1.87 |
| 868.0 | 5.00 | 141.90 | 866.8 | -19.0 | 24.2 | 30.8 | 1.71 | -0.89 | 15.67 |
| 960.0 | 6.00 | 135.50 | 958.4 | -25.6 | 30.1 | 39.5 | 1.27 | 1.09 | -6.96 |
| 1,056.0 | 8.70 | 131.00 | 1,053.6 | -34.0 | 39.1 | 51.8 | 2.87 | 2.81 | -4.69 |
| 1,151.0 | 10.00 | 126.80 | 1,147.4 | -43.6 | 51.1 | 67.2 | 1.54 | 1.37 | -4.42 |



RECEIVED: Feb. 18, 2014

# Survey Report

| | | | |
|---|---|---|---|
| **Company:** | Berry Petroleum Company | **Local Co-ordinate Reference:** | Well Vieira Tribal 6-4D-54 |
| **Project:** | Duchesne County, UT | **TVD Reference:** | Revised @ 6349.0usft (L & W #1) |
| **Site:** | Section 4-T5S-R4W NW 1/4 NW 1/4 | **MD Reference:** | Revised @ 6349.0usft (L & W #1) |
| **Well:** | Vieira Tribal 6-4D-54 | **North Reference:** | True |
| **Wellbore:** | L & W #1 | **Survey Calculation Method:** | Minimum Curvature |
| **Design:** | L & W #1 | **Database:** | Rocky Mountain R5000 Database |

**Survey**

| Measured Depth (usft) | Inclination (°) | Azimuth (°) | Vertical Depth (usft) | +N/-S (usft) | +E/-W (usft) | Vertical Section (usft) | Dogleg Rate (°/100usft) | Build Rate (°/100usft) | Turn Rate (°/100usft) |
|---|---|---|---|---|---|---|---|---|---|
| 1,246.0 | 12.40 | 125.20 | 1,240.5 | -54.4 | 66.1 | 85.6 | 2.55 | 2.53 | -1.68 |
| 1,341.0 | 13.30 | 120.20 | 1,333.2 | -65.8 | 83.8 | 106.5 | 1.51 | 0.95 | -5.26 |
| 1,437.0 | 13.70 | 118.70 | 1,426.5 | -76.8 | 103.3 | 128.5 | 0.55 | 0.42 | -1.56 |
| 1,531.0 | 15.80 | 120.20 | 1,517.4 | -88.6 | 124.2 | 152.0 | 2.27 | 2.23 | 1.60 |
| 1,626.0 | 17.50 | 124.70 | 1,608.4 | -103.3 | 147.1 | 178.9 | 2.24 | 1.79 | 4.74 |
| 1,720.0 | 18.20 | 127.50 | 1,697.9 | -120.2 | 170.4 | 207.7 | 1.18 | 0.74 | 2.98 |
| 1,815.0 | 18.60 | 127.50 | 1,788.1 | -138.5 | 194.2 | 237.6 | 0.42 | 0.42 | 0.00 |
| 1,910.0 | 18.10 | 126.10 | 1,878.2 | -156.4 | 218.1 | 267.5 | 0.70 | -0.53 | -1.47 |
| 2,003.0 | 18.30 | 123.60 | 1,966.6 | -173.0 | 241.9 | 296.4 | 0.87 | 0.22 | -2.69 |
| 2,099.0 | 17.40 | 125.30 | 2,058.0 | -189.6 | 266.2 | 325.6 | 1.08 | -0.94 | 1.77 |
| 2,194.0 | 17.60 | 124.30 | 2,148.6 | -205.9 | 289.7 | 354.1 | 0.38 | 0.21 | -1.05 |
| 2,289.0 | 17.40 | 127.90 | 2,239.2 | -222.8 | 312.7 | 382.5 | 1.16 | -0.21 | 3.79 |
| 2,384.0 | 16.40 | 127.50 | 2,330.1 | -239.7 | 334.6 | 410.1 | 1.06 | -1.05 | -0.42 |
| 2,479.0 | 17.30 | 130.90 | 2,421.0 | -257.1 | 355.9 | 437.7 | 1.40 | 0.95 | 3.58 |
| 2,575.0 | 17.30 | 132.00 | 2,512.6 | -276.0 | 377.3 | 466.2 | 0.34 | 0.00 | 1.15 |
| 2,668.0 | 18.10 | 130.10 | 2,601.2 | -294.5 | 398.6 | 494.5 | 1.06 | 0.86 | -2.04 |
| 2,763.0 | 17.60 | 128.70 | 2,691.7 | -313.0 | 421.1 | 523.6 | 0.69 | -0.53 | -1.47 |
| 2,858.0 | 17.00 | 127.90 | 2,782.4 | -330.5 | 443.3 | 551.8 | 0.68 | -0.63 | -0.84 |
| 2,953.0 | 17.80 | 129.30 | 2,873.0 | -348.2 | 465.5 | 580.2 | 0.95 | 0.84 | 1.47 |
| 3,048.0 | 18.90 | 129.00 | 2,963.2 | -367.1 | 488.7 | 610.1 | 1.16 | 1.16 | -0.32 |
| 3,143.0 | 20.30 | 131.90 | 3,052.7 | -387.8 | 512.9 | 642.0 | 1.79 | 1.47 | 3.05 |
| 3,237.0 | 19.90 | 130.90 | 3,141.0 | -409.2 | 537.1 | 674.3 | 0.56 | -0.43 | -1.06 |
| 3,332.0 | 21.60 | 130.10 | 3,229.8 | -431.0 | 562.7 | 707.9 | 1.81 | 1.79 | -0.84 |
| 3,428.0 | 20.40 | 127.90 | 3,319.4 | -452.7 | 589.4 | 742.3 | 1.50 | -1.25 | -2.29 |
| 3,523.0 | 19.40 | 127.00 | 3,408.7 | -472.4 | 615.1 | 774.6 | 1.10 | -1.05 | -0.95 |
| 3,619.0 | 17.40 | 124.60 | 3,499.8 | -490.1 | 639.7 | 804.8 | 2.23 | -2.08 | -2.50 |
| 3,714.0 | 16.20 | 124.50 | 3,590.8 | -505.7 | 662.3 | 832.1 | 1.26 | -1.26 | -0.11 |
| 3,809.0 | 16.50 | 126.60 | 3,681.9 | -521.2 | 684.0 | 858.8 | 0.70 | 0.32 | 2.21 |
| 3,905.0 | 16.70 | 127.80 | 3,773.9 | -537.8 | 705.9 | 886.1 | 0.41 | 0.21 | 1.25 |
| 4,000.0 | 18.20 | 134.50 | 3,864.6 | -556.6 | 727.2 | 914.6 | 2.64 | 1.58 | 7.05 |
| 4,095.0 | 18.10 | 134.80 | 3,954.8 | -577.4 | 748.3 | 944.1 | 0.14 | -0.11 | 0.32 |
| 4,190.0 | 18.30 | 132.00 | 4,045.1 | -597.8 | 769.9 | 973.7 | 0.94 | 0.21 | -2.95 |
| 4,285.0 | 18.90 | 131.00 | 4,135.1 | -617.8 | 792.6 | 1,004.0 | 0.72 | 0.63 | -1.05 |
| 4,380.0 | 17.50 | 129.80 | 4,225.4 | -637.1 | 815.1 | 1,033.7 | 1.53 | -1.47 | -1.26 |
| 4,475.0 | 16.00 | 128.20 | 4,316.3 | -654.3 | 836.4 | 1,061.0 | 1.65 | -1.58 | -1.68 |
| 4,570.0 | 14.00 | 124.80 | 4,408.1 | -669.0 | 856.1 | 1,085.6 | 2.30 | -2.11 | -3.58 |
| 4,665.0 | 13.60 | 129.30 | 4,500.4 | -682.6 | 874.2 | 1,108.2 | 1.21 | -0.42 | 4.74 |
| 4,761.0 | 14.50 | 132.50 | 4,593.5 | -697.9 | 891.8 | 1,131.5 | 1.24 | 0.94 | 3.33 |
| 4,856.0 | 16.40 | 134.20 | 4,685.0 | -715.3 | 910.2 | 1,156.7 | 2.06 | 2.00 | 1.79 |
| 4,951.0 | 16.80 | 131.30 | 4,776.1 | -733.7 | 930.1 | 1,183.8 | 0.97 | 0.42 | -3.05 |
| 5,046.0 | 17.70 | 136.30 | 4,866.8 | -753.2 | 950.4 | 1,211.9 | 1.82 | 0.95 | 5.26 |
| 5,141.0 | 16.00 | 133.30 | 4,957.7 | -772.6 | 969.9 | 1,239.4 | 2.01 | -1.79 | -3.16 |
| 5,236.0 | 14.80 | 132.20 | 5,049.3 | -789.7 | 988.4 | 1,264.6 | 1.30 | -1.26 | -1.16 |
| 5,331.0 | 12.70 | 129.70 | 5,141.6 | -804.5 | 1,005.5 | 1,287.2 | 2.30 | -2.21 | -2.63 |



RECEIVED: Feb. 18, 2014

# Survey Report

| | | | |
|---|---|---|---|
| **Company:** | Berry Petroleum Company | **Local Co-ordinate Reference:** | Well Vieira Tribal 6-4D-54 |
| **Project:** | Duchesne County, UT | **TVD Reference:** | Revised @ 6349.0usft (L & W #1) |
| **Site:** | Section 4-T5S-R4W NW 1/4 NW 1/4 | **MD Reference:** | Revised @ 6349.0usft (L & W #1) |
| **Well:** | Vieira Tribal 6-4D-54 | **North Reference:** | True |
| **Wellbore:** | L & W #1 | **Survey Calculation Method:** | Minimum Curvature |
| **Design:** | L & W #1 | **Database:** | Rocky Mountain R5000 Database |

**Survey**

| Measured Depth (usft) | Inclination (°) | Azimuth (°) | Vertical Depth (usft) | +N/-S (usft) | +E/-W (usft) | Vertical Section (usft) | Dogleg Rate (°/100usft) | Build Rate (°/100usft) | Turn Rate (°/100usft) |
|---|---|---|---|---|---|---|---|---|---|
| 5,427.0 | 12.00 | 128.00 | 5,235.4 | -817.4 | 1,021.4 | 1,307.7 | 0.82 | -0.73 | -1.77 |
| 5,522.0 | 13.00 | 134.00 | 5,328.1 | -830.9 | 1,036.9 | 1,328.2 | 1.72 | 1.05 | 6.32 |
| 5,616.0 | 14.20 | 142.30 | 5,419.5 | -847.4 | 1,051.6 | 1,350.0 | 2.43 | 1.28 | 8.83 |
| 5,712.0 | 13.80 | 132.20 | 5,512.7 | -864.4 | 1,067.3 | 1,373.0 | 2.58 | -0.42 | -10.52 |
| 5,807.0 | 13.50 | 133.00 | 5,605.0 | -879.6 | 1,083.8 | 1,395.4 | 0.37 | -0.32 | 0.84 |
| 5,903.0 | 14.80 | 133.80 | 5,698.1 | -895.7 | 1,100.8 | 1,418.8 | 1.37 | 1.35 | 0.83 |
| 5,997.0 | 15.90 | 133.20 | 5,788.7 | -912.8 | 1,118.9 | 1,443.7 | 1.18 | 1.17 | -0.64 |
| 6,092.0 | 13.70 | 132.10 | 5,880.6 | -929.3 | 1,136.7 | 1,467.9 | 2.33 | -2.32 | -1.16 |
| 6,186.0 | 10.80 | 134.00 | 5,972.4 | -942.9 | 1,151.3 | 1,487.9 | 3.11 | -3.09 | 2.02 |
| 6,282.0 | 7.90 | 134.70 | 6,067.1 | -953.8 | 1,162.5 | 1,503.4 | 3.02 | -3.02 | 0.73 |
| 6,377.0 | 6.70 | 135.90 | 6,161.3 | -962.3 | 1,171.0 | 1,515.4 | 1.27 | -1.26 | 1.26 |
| 6,473.0 | 5.20 | 137.30 | 6,256.8 | -969.6 | 1,177.8 | 1,525.3 | 1.57 | -1.56 | 1.46 |
| 6,568.0 | 4.40 | 140.20 | 6,351.5 | -975.5 | 1,183.1 | 1,533.2 | 0.88 | -0.84 | 3.05 |
| 6,664.0 | 3.90 | 137.80 | 6,447.2 | -980.8 | 1,187.6 | 1,540.1 | 0.55 | -0.52 | -2.50 |
| 6,759.0 | 3.70 | 138.10 | 6,542.0 | -985.4 | 1,191.8 | 1,546.3 | 0.21 | -0.21 | 0.32 |
| 6,855.0 | 3.10 | 140.30 | 6,637.9 | -989.7 | 1,195.5 | 1,551.9 | 0.64 | -0.63 | 2.29 |
| 6,950.0 | 3.00 | 142.80 | 6,732.7 | -993.7 | 1,198.7 | 1,556.9 | 0.18 | -0.11 | 2.63 |
| 7,045.0 | 2.50 | 139.60 | 6,827.6 | -997.3 | 1,201.5 | 1,561.4 | 0.55 | -0.53 | -3.37 |
| 7,139.0 | 2.50 | 141.40 | 6,921.5 | -1,000.4 | 1,204.1 | 1,565.4 | 0.08 | 0.00 | 1.91 |
| 7,202.0 | 2.20 | 141.10 | 6,984.5 | -1,002.4 | 1,205.8 | 1,567.9 | 0.48 | -0.48 | -0.48 |
| **Vieira Tribal 6-4D-54** | | | | | | | | | |
| 7,252.0 | 2.20 | 141.10 | 7,034.4 | -1,003.9 | 1,207.0 | 1,569.8 | 0.00 | 0.00 | 0.00 |
| **Projected Survey to 7,252' MD - BHL 1,697' FNL - 1,633' FWL** | | | | | | | | | |

**Survey Annotations**

| Measured Depth (usft) | Vertical Depth (usft) | Local Coordinates +N/-S (usft) | Local Coordinates +E/-W (usft) | Comment |
|---|---|---|---|---|
| 7,252.0 | 7,034.4 | -1,003.9 | 1,207.0 | Projected Survey to 7,252' MD |
| 7,252.0 | 7,034.4 | -1,003.9 | 1,207.0 | BHL 1,697' FNL - 1,633' FWL |

Checked By: _____ Approved By: _____ Date: _____



RECEIVED: Feb. 18, 2014

API Well Number: 43013521470000

# OPERATIONS SUMMARY

**Well Name: VIEIRA TRIBAL 6-4D-54**

| API | State | Surface Legal Location |
|---|---|---|
| 43013521470000 | Utah | NWNW Sec. 4 T5S-R4W |

| Field Code | Spud Date | Rig Release Date | KB-Ground Distance (ft) | Ground Elevation (ftKB) |
|---|---|---|---|---|
| 006721 | 11/3/2013 | 11/8/2013 | 17.00 | 6,332.00 |

**Daily Operations**

**11/16/2013 18:19 - 11/16/2013 18:19**

| Operations at Report Time | Operations Next 24 Hours |
|---|---|
| | FINISH PREP PAD, BAKER & CUTTERS R/U AND PERF/FRAC WELL |

Operations Summary
RUSTIN TEST TREE AND CASING, CUTTERS PERF STG #1, FINISH PREP PAD

**Time Log**

Com

CUTTERS R/U. JSA MEETING. PREP TO PERF STG #1

PERFORATE STG #1 IN THE WASATCH, CR3. (11-16-2013) FROM 6,555'- 7,139'. @ 2 SPF, 120 DEGREE PHASING, 22.7 GRAM CHARGE, & EHD OF .42". CHARGE P/N IS TITAN EXP-3323-322T WITH PENETRATION OF 35.1. 12 TOTAL HOLES. PERFS: 6,555'-56', 6,618'-19', 6,621'-22', AND 7,136'-39'. PULL OUT OF THE HOLE & SHUT IN & SECURE WELL

PREP PAD, FILL & HEAT 20 TANKS (+5 MORE TANKS W/ 18% KCL). TOTAL OF 25 TANKS ON FRAC PAD. 25 MORE TANKS ON SATELLITE PAD ABBOTT FEE 4-6-54. NOTE: 5 1/2" 17.0 # N-80. FLOAT COLLAR @ 7,224'. TARGET TRUCKING FILLED TANKS.

**11/21/2013 09:00 - 11/21/2013 18:00**

| Operations at Report Time | Operations Next 24 Hours |
|---|---|
| | COMPLETE FRAC STG 5 OF 5 |

Operations Summary
FRAC STGS 1-4

**Time Log**

Com

CONDUCT JSA AND SAFETY MEETING WITH CUTTERS WIRELINE AND BAKER FRAC CREW.

BAKER TEST LINES AND FRAC STG #1 (WASATCH, CR2, CR3)
WELL OPEN @ 0 PSI
BROKE DOWN 3.4 BPM @ 3,173
MAX RATE @ 51.6 BPM
MAX PSI @ 5,454
AVG RATE @ 45.5 BPM
AVG PSI @ 5173
TOTAL FLUID OF 775 BBL
ISDP 2,470
FINAL FRAC GRADIENT .79
28,636 LBS OF 20/40 WHITE SAND
12 HOLES AND DROPPED 15 BIO SEALER BALLS, GOOD BALL ACTION.

REDUCED RATE DUE TO AMOUNT OF PERFS.

SET CBP @ 6,500'. PERFORATE STG #2 IN THE UTELAND BUTTE FROM 6,280' - 6,487'. @ 2 SPF, 120 DEGREE PHASING, 19.0 GRAM CHARGE, & EHD OF .39". CHARGE P/N IS TITAN EXP-3319-32P WITH PENETRATION OF 40.5. 34 TOTAL HOLES. PERFS: 6,280'- 6,281'. 6,307'-6,308', 6,345'-6,346', 6,352'- 6,353', 6,356'- 6,357', 6,364'- 6,365', 6,376'- 6,377', 6,388'- 6,390', 6,409'-6,410', 6,438'- 6,439', 6,453'- 6,455', 6,477'- 6.479' & 6,485'- 6,487'.

BAKER TEST LINES AND FRAC STG #2 (UTELAND BUTTE)
WELL OPEN @ 963 PSI
BROKE DOWN 2.7 BPM @ 3,173
MAX RATE @ 71.3 BPM
MAX PSI @ 4,481
AVG RATE @ 70.6 BPM
AVG PSI @ 4,337
TOTAL FLUID OF 1,494 BBL
ISDP 2,469
FINAL FRAC GRADIENT .80
74,772 LBS OF 20/40 WHITE SAND
34 HOLES AND DROPPED 42 BIO SEALER BALLS, GOOD BALL ACTION.

SET CBP @ 6,270'. PERFORATE STG #3 IN THE CASTLE PEAK FROM 6,070' - 6,256'. @ 2 SPF, 120 DEGREE PHASING, 19.0 GRAM CHARGE, & EHD OF .39". CHARGE P/N IS TITAN EXP-3319-32P WITH PENETRATION OF 40.5. 40 TOTAL HOLES. PERFS: 6,070'- 6,071, 6,098'- 6,099', 6,119'-6,120', 6,130'- 6,132', 6,134'-6,136', 6,133'- 6,136', 6,163'- 6,166', 6,169'-6,171', 6,181'- 6,182', 6,197'-6,198', 6,203'- 6,204', 6,229'-6,230', 6,239'- 6,241' & 6,254'-6,256'.



RECEIVED: Feb. 18, 2014

# OPERATIONS SUMMARY

**Well Name: VIEIRA TRIBAL 6-4D-54**

**Time Log**

Com

BAKER TEST LINES AND FRAC STG #3 (CASTLE PEAK)
WELL OPEN @ 1,584 PSI
BROKE DOWN 3.6 BPM @ 1,829
MAX RATE @ 72.1 BPM
MAX PSI @ 4,184
AVG RATE @ 71 BPM
AVG PSI @ 3,956
TOTAL FLUID OF 1,692 BBL
ISDP 1,864
FINAL FRAC GRADIENT .74
98,771 LBS OF 16/30 WHITE SAND
40 HOLES AND DROPPED NO BIO SEALER BALLS,

NO PROBLEMS W/NEW FRAC DESIGN.

SET CBP @ 6,050'. PERFORATE STG #4 IN THE CASTLE PEAK FROM 5,844' - 6,037'. @ 2 SPF, 120 DEGREE PHASING, 19.0 GRAM CHARGE, & EHD OF .39". CHARGE P/N IS TITAN EXP-3319-32P WITH PENETRATION OF 40.5. 28 TOTAL HOLES. PERFS: 5,844'- 5,846', 5,850'- 5,852', 5,859'- 5,861', 5,863'- 5,865', 5,942'- 5,943', 5,977'- 5,978', 6,014'- 6,016',& 6,035'-6,037'.

BAKER TEST LINES AND FRAC STG #4 (CASTLE PEAK)
WELL OPEN @ 1,349 PSI
BROKE DOWN 2.9 BPM @ 2,174
MAX RATE @ 74.1 BPM
MAX PSI @ 4,743
AVG RATE @ 69.8 BPM
AVG PSI @ 4,523
TOTAL FLUID OF 769 BBL
ISDP 1,804
FINAL FRAC GRADIENT .74
39,188 LBS OF 16/30 WHITE SAND. 28 HOLES AND DROPPED NO BIO SEALER BALLS,

SET CBP @ 5,130'. PERFORATE STG #5 IN THE DOUGLAS CREEK FROM 4,928" - 5116'. @ 2 SPF, 120 DEGREE PHASING, 19.0 GRAM CHARGE, & EHD OF .39". CHARGE P/N IS TITAN EXP-3319-32P WITH PENETRATION OF 40.5. 34 TOTAL HOLES. PERFS: 4,928'- 4,931', 5,017'- 5,019' & 5,114'- 5,116' SWI & SDFN.

**11/22/2013 07:00 - 11/22/2013 09:00**

| Operations at Report Time | Operations Next 24 Hours |
|---|---|
| | FRAC COMPLETE. |

Operations Summary
FRAC STG 5. SET KILL PLUG.

**Time Log**

Com

CONDUCT JSA AND SAFETY MEETING WITH CUTTERS WIRELINE AND BAKER FRAC CREW

BAKER TEST LINES AND FRAC STG #5 (DOUGLAS CREEEK)
WELL OPEN @ 362 PSI
BROKE DOWN 9.3 BPM @ 2394
MAX RATE @ 72 BPM
MAX PSI @ 4,622
AVG RATE @ 67.7 BPM
AVG PSI @ 4,341
TOTAL FLUID OF 701.5 BBL
ISDP 1,534
FINAL FRAC GRADIENT .74
26,116 LBS OF 16/30 WHITE SAND
34 HOLES. NO BIO SEALER BALLS DROPPED,

RIH & SET KILL PLUG 4,831'. BD WELL. SWI. RDMO CUTTERS WL & BAKER. 5,434 BLWTR.

**12/2/2013 09:00 - 12/2/2013 09:00**

| Operations at Report Time | Operations Next 24 Hours |
|---|---|
| | |

Operations Summary
PU tbg.

**Time Log**

Com

Hold safety meeting. MIRU Stone 5. ND frac valve. NU BOP. RIH w/ 4 3/4" bit, bit sub and new 2 7/8" tbg. from pipe trailer, tallying and drifting, to 4794'. SWIFN.

**12/3/2013 00:00 - 12/3/2013 09:00**

| Operations at Report Time | Operations Next 24 Hours |
|---|---|
| | |

Operations Summary
DU CBPs.



RECEIVED: Feb. 18, 2014

# OPERATIONS SUMMARY

**Well Name: VIEIRA TRIBAL 6-4D-54**

**Time Log**

Com

Hold safety meeting. RIH w/ tbg. Tag fill @ 4831'. RU powerswivel. DU CBP in 20 min. 0 psi change. Cont. RIH w/ tbg. Tag fill @ 5093'. C/O to CBP @ 5130'. DU CBP in 20 min. 300 psi increase. Cont. RIH w/ tbg. Tag fill @ 6030'. C/O to CBP @ 6050'. DU CBP in 25 min. 0 psi change. Cont. RIH w/ tbg. Tag fill @ 6190'. C/O to CBP @ 6270'. DU CBP in 40 min. 600 psi increase. Cont. RIH w/ tbg. Tag fill @ 6490'. C/O to CBP @ 6500'. DU CBP in 45 min. 200 psi increase. Cont. RIH w/ tbg. Tag fill @ 7154'. LD 1 jt 2 7/8" tbg. SWIFN.

**12/4/2013 09:00 - 12/4/2013 09:00**

| Operations at Report Time | Operations Next 24 Hours |
|---|---|
| | |

Operations Summary

C/O to PBTD.

**Time Log**

Com

Hold safety meeting. SICP @ 500 psi. Bleed off well. RIH w/ tbg. Tag fill @ 7154'. C/O to 7174'. Circulate well clean. POOH w/ tbg. to 1600'. Turn well over to flowback crew.

Note: Crew worked on 5-4D-54 with crane to replace polished rod and stuffing box.

**12/5/2013 09:00 - 12/5/2013 09:00**

| Operations at Report Time | Operations Next 24 Hours |
|---|---|
| | |

Operations Summary

POOH w/ tbg. Drop tbg.

**Time Log**

Com

Hold safety meeting. Recovered 200 bbls overnight. Pump 190 bbls 10# brine. POOH w/ tbg. RIH w/ 2 7/8" bullplug, 2 jts 2 7/8" tbg. Dropped tbg. down hole. RIH w/ kill string to 2500'. SWIFN.

**12/6/2013 09:00 - 12/6/2013 09:00**

| Operations at Report Time | Operations Next 24 Hours |
|---|---|
| | |

Operations Summary

RIH w/ tbg. Screw into dropped tbg.

**Time Log**

Com

Hold safety meeting. RIH w/ tbg. Screw into dropped tbg. POOH w/ tbg. LD fish. RIH w/ 2 7/8" bull plug, 2 jts 2 7/8" tbg., 4' perfed sub, PSN, 1 jt 2 7/8" tbg., Tech Tac 1/4 turn TA, 207 jts 2 7/8" tbg. Had to stop and pump total of 50 bbls to control well. ND BOP. Set TA @ 6722' w/ 16,000# tension. NU wellhead. SWIFN.

**12/7/2013 09:00 - 12/7/2013 09:00**

| Operations at Report Time | Operations Next 24 Hours |
|---|---|
| | |

Operations Summary

PU rods.

**Time Log**

Com

Hold safety meeting. Flush tbg. w/ 50 bbls 250° water. RIH w/ Central Hyd 2 1/2" x 1 3/4" x 24' RHAC rod pump w/ 20' dip tube, 12- 1 1/2" weight bars w/ stab subs, 48- 3/4" guided D rods (4 per), 72- 7/8" guided D rods (4 per), 135- 7/8" guided S-88 rods (4 per), 1- 2' x 7/8" pony sub, 1 1/2" x 26' polished rod. Seat pump. Stroke test pump to 800 psi. Good pump action. RU pumping unit. Hang off rods. RD. Well is ready for production. Final report.

5207 BWTR.

**12/10/2013 09:00 - 12/10/2013 09:00**

| Operations at Report Time | Operations Next 24 Hours |
|---|---|
| | |

Operations Summary

Add pony sub.

**Time Log**

Com

Hold safety meeting. MIRU Stone 5. RD pumping unit. Add 1- 4' x 7/8" pony sub to rod string. Stroke test pump. RU pumping unit. Hang off rods. RD. Return well to production.



RECEIVED: Feb. 18, 2014

RECEIVED

JAN 31 2014

DIV. OF OIL, GAS & MINING

**STATE OF UTAH**
DEPARTMENT OF NATURAL RESOURCES
DIVISION OF OIL, GAS AND MINING

FORM 9

# SUNDRY NOTICES AND REPORTS ON WELLS

Do not use this form for proposals to drill new wells, significantly deepen existing wells below current bottom-hole depth, reenter plugged wells, or to drill horizontal laterals. Use APPLICATION FOR PERMIT TO DRILL form for such proposals.

5. LEASE DESIGNATION AND SERIAL NUMBER: See attached list

6. IF INDIAN, ALLOTTEE OR TRIBE NAME:

7. UNIT or CA AGREEMENT NAME:

1. TYPE OF WELL: OIL WELL ☑ GAS WELL ☐ OTHER

8. WELL NAME and NUMBER:

2. NAME OF OPERATOR: Berry Petroleum Company, LLC

9. API NUMBER:

3. ADDRESS OF OPERATOR: 1999 Broadway, Ste 3700 CITY Denver STATE CO ZIP 80202

PHONE NUMBER: (303) 999-4400

10. FIELD AND POOL, OR WILDCAT:

4. LOCATION OF WELL

FOOTAGES AT SURFACE:

COUNTY:

QTR/QTR, SECTION, TOWNSHIP, RANGE, MERIDIAN:

STATE: UTAH

11. CHECK APPROPRIATE BOXES TO INDICATE NATURE OF NOTICE, REPORT, OR OTHER DATA

| TYPE OF SUBMISSION | TYPE OF ACTION | | |
|---|---|---|---|
| ☑ NOTICE OF INTENT (Submit in Duplicate) | ☐ ACIDIZE | ☐ DEEPEN | ☐ REPERFORATE CURRENT FORMATION |
| Approximate date work will start: | ☐ ALTER CASING | ☐ FRACTURE TREAT | ☐ SIDETRACK TO REPAIR WELL |
| | ☐ CASING REPAIR | ☐ NEW CONSTRUCTION | ☐ TEMPORARILY ABANDON |
| | ☐ CHANGE TO PREVIOUS PLANS | ☐ OPERATOR CHANGE | ☐ TUBING REPAIR |
| | ☐ CHANGE TUBING | ☐ PLUG AND ABANDON | ☐ VENT OR FLARE |
| ☐ SUBSEQUENT REPORT (Submit Original Form Only) | ☐ CHANGE WELL NAME | ☐ PLUG BACK | ☐ WATER DISPOSAL |
| Date of work completion: | ☐ CHANGE WELL STATUS | ☐ PRODUCTION (START/RESUME) | ☐ WATER SHUT-OFF |
| | ☐ COMMINGLE PRODUCING FORMATIONS | ☐ RECLAMATION OF WELL SITE | ☑ OTHER: Change of operator |
| | ☐ CONVERT WELL TYPE | ☐ RECOMPLETE - DIFFERENT FORMATION | |

12. DESCRIBE PROPOSED OR COMPLETED OPERATIONS. Clearly show all pertinent details including dates, depths, volumes, etc.

On December 16th, 2013 Berry Petroleum Company merged with Linn Energy, as a result of this merger a new company was formed, Berry Petroleum Company, LLC The attached list represents the wells that need to be moved into this new companies name.

NAME (PLEASE PRINT): Beverly Decker TITLE: Sr Engineering Technician

SIGNATURE: Beverly Decker DATE: 1/27/2014

(This space for State use only)

APPROVED

FEB 24 2014

DIV. OIL GAS & MINING

BY: Rachel Medina

(5/2000)

(See Instructions on Reverse Side)

| Well Name | Sec | TWN | RNG | API Number | Entity | Mineral Lease | Surface Lease | Well Type | Well Status | Unit | SUA in place |
|---|---|---|---|---|---|---|---|---|---|---|---|
| #1 DLB 12-15-56 | 15 | 050S | 060W | 4301332710 | 14943 | Fee | Fee | GW | P | | Y |
| 1-15-56 DLB | 15 | 050S | 060W | 4301333447 | 15854 | Fee | Fee | OW | P | | Y |
| 14-11-56 DLB | 11 | 050S | 060W | 4301333378 | 15801 | Fee | Fee | OW | P | | Y |
| ABBOTT FEE 2-6D-54 | 6 | 050S | 040W | 4301351949 | 18974 | Fee | Fee | OW | P | | Bonded on |
| ABBOTT FEE 4-6-54 | 6 | 050S | 040W | 4301351952 | 18965 | Fee | Fee | OW | P | | Bonded on |
| ABBOTT FEE 6-6-54 | 6 | 050S | 040W | 4301351948 | 18963 | Fee | Fee | OW | P | | Bonded on |
| ABBOTT FEE 8-6D-54 | 6 | 050S | 040W | 4301351950 | 18964 | Fee | Fee | OW | P | | Bonded on |
| B C UTE TRIBAL 14-15 | 15 | 050S | 040W | 4301330842 | 9440 | Indian | Indian | OW | P | | |
| B C UTE TRIBAL 16-16 | 16 | 050S | 040W | 4301330841 | 9489 | Indian | Indian | OW | P | | |
| BC UTE TRIBAL 4-22 | 22 | 050S | 040W | 4301330755 | 2620 | Indian | Indian | OW | P | | |
| BERRY TRIBAL 10-23D-54 | 23 | 050S | 040W | 4301333724 | 16592 | Indian | Fee | OW | P | | |
| BERRY TRIBAL 10-34D-54 | 34 | 050S | 040W | 4301333422 | 16038 | Indian | Fee | OW | P | | |
| BERRY TRIBAL 11-23D-54 | 23 | 050S | 040W | 4301333725 | 16672 | Indian | Fee | OW | P | | |
| BERRY TRIBAL 11-34D-54 | 34 | 050S | 040W | 4301333529 | 16099 | Indian | Fee | OW | P | | |
| BERRY TRIBAL 12-34D-54 | 34 | 050S | 040W | 4301350527 | 17998 | Indian | Fee | OW | P | | |
| BERRY TRIBAL 1-23-54 | 23 | 050S | 040W | 4301333216 | 15931 | Indian | Fee | OW | P | | |
| BERRY TRIBAL 13-23-54 | 23 | 050S | 040W | 4301334043 | 17100 | Indian | Fee | OW | P | | |
| BERRY TRIBAL 14-23D-54 | 23 | 050S | 040W | 4301333989 | 17903 | Indian | Fee | OW | P | | |
| BERRY TRIBAL 15-23-54 | 23 | 050S | 040W | 4301333217 | 15932 | Indian | Fee | OW | P | | |
| BERRY TRIBAL 15-34-54 | 34 | 050S | 040W | 4301333411 | 16037 | Indian | Fee | OW | P | | |
| BERRY TRIBAL 16-34D-54 | 34 | 050S | 040W | 4301333464 | 16280 | Indian | Fee | OW | P | | |
| BERRY TRIBAL 2-23D-54 | 23 | 050S | 040W | 4301333805 | 18546 | Indian | Fee | OW | DRL | | |
| BERRY TRIBAL 2-34D-54 | 34 | 050S | 040W | 4301333867 | 17889 | Indian | Fee | OW | P | | |
| BERRY TRIBAL 4-34-54 | 34 | 050S | 040W | 4301333384 | 16588 | Indian | Fee | OW | P | | |
| BERRY TRIBAL 7-23-54 | 23 | 050S | 040W | 4301333381 | 15934 | Indian | Fee | OW | P | | |
| BERRY TRIBAL 7-34-54 | 34 | 050S | 040W | 4301333383 | 16102 | Indian | Fee | OW | P | | |
| BERRY TRIBAL 8-23D-54 | 23 | 050S | 040W | 4301333417 | 16101 | Indian | Fee | OW | P | | |
| BERRY TRIBAL 9-23-54 | 23 | 050S | 040W | 4301333465 | 16590 | Indian | Fee | OW | P | | |
| BERRY TRIBAL 9-34-54 | 34 | 050S | 040W | 4301333382 | 16024 | Indian | Fee | OW | P | | |
| Casper Tribal 1-5D-54 | 5 | 050S | 040W | 4301352180 | 19198 | Indian | Fee | OW | DRL | | |
| Casper Tribal 7-5D-54 | 5 | 050S | 040W | 4301352185 | 19202 | Indian | Fee | OW | DRL | | |
| CC Fee 7R-28-38 | 28 | 030S | 080W | 4301351852 | 18863 | Fee | Fee | OW | P | | Y |
| Conolly Tribal 1-11D-54 | 11 | 050S | 040W | 4301352168 | 19270 | Indian | Fee | OW | DRL | | |
| Conolly Tribal 2-11D-54 | 11 | 050S | 040W | 4301352169 | 19197 | Indian | Fee | OW | DRL | | |
| Conolly Tribal 7-11D-54 | 11 | 050S | 040W | 4301352170 | 19280 | Indian | Fee | OW | DRL | | |
| Conolly Tribal 8-11D-54 | 11 | 050S | 040W | 4301352171 | 19281 | Indian | Fee | OW | DRL | | |
| Evans Tribal 1-3-54 | 3 | 050S | 040W | 4301352234 | 19264 | Indian | Fee | OW | DRL | | |
| Evans Tribal 2-3D-54 | 3 | 050S | 040W | 4301352235 | 19265 | Indian | Fee | OW | DRL | | |
| Evans Tribal 7-3D-54 | 3 | 050S | 040W | 4301352236 | 19256 | Indian | Fee | OW | DRL | | |
| Evans Tribal 8-3D-54 | 3 | 050S | 040W | 4301352237 | 19257 | Indian | Fee | OW | DRL | | |
| Federal 10-11D-65 | 11 | 060S | 050W | 4301352047 | 19077 | Federal | Federal | OW | P | | |
| Federal 10-12D-65 | 12 | 060S | 050W | 4301351999 | 19052 | Federal | Federal | OW | DRL | | |
| FEDERAL 10-1D-65 | 1 | 060S | 050W | 4301350326 | 18027 | Federal | Federal | OW | P | | |
| FEDERAL 10-2-65 | 2 | 060S | 050W | 4301333542 | 16181 | Federal | Federal | OW | P | | |
| FEDERAL 10-3-65 | 3 | 060S | 050W | 4301333386 | 16297 | Federal | Federal | OW | P | | |
| FEDERAL 10-6D-64 | 6 | 060S | 040W | 4301350735 | 18162 | Federal | Federal | OW | P | | |
| FEDERAL 10-7D-64 | 7 | 060S | 040W | 4301351936 | 19144 | Federal | Federal | OW | P | | |
| FEDERAL 11-10-65 | 10 | 060S | 050W | 4301333451 | 16281 | Federal | Federal | OW | P | | |
| Federal 11-12D-65 | 12 | 060S | 050W | 4301352049 | 19121 | Federal | Federal | OW | P | | |
| FEDERAL 1-11-65 | 11 | 060S | 050W | 4301351231 | 18689 | Federal | Federal | OW | P | | |
| FEDERAL 11-1D-65 | 1 | 060S | 050W | 4301350327 | 18039 | Federal | Federal | OW | P | | |
| FEDERAL 11-2D-65 | 2 | 060S | 050W | 4301350763 | 18589 | Federal | Federal | OW | P | | |
| FEDERAL 1-12D-65 | 12 | 060S | 050W | 4301351055 | 18739 | Federal | Federal | OW | P | | |
| FEDERAL 11-4D-64 | 4 | 060S | 040W | 4301350565 | 18043 | Federal | Federal | OW | P | | |
| FEDERAL 11-5D-64 | 5 | 060S | 040W | 4301350348 | 17690 | Federal | Federal | OW | P | | |
| FEDERAL 11-6D-64 | 6 | 060S | 040W | 4301334284 | 17615 | Federal | Federal | OW | P | | |
| FEDERAL 11-7D-64 | 7 | 060S | 040W | 4301351925 | 99999 | Federal | Federal | OW | P | | |
| FEDERAL 1-1D-64 | 1 | 060S | 040W | 4301350524 | 18088 | Federal | Federal | OW | P | | |
| FEDERAL 1-1D-65 | 1 | 060S | 050W | 4301351142 | 18623 | Federal | Federal | OW | P | | |
| Federal 12-12D-65 | 12 | 060S | 050W | 4301352050 | 19122 | Federal | Federal | OW | P | | |
| FEDERAL 12-1D-65 | 1 | 060S | 050W | 4301350328 | 18040 | Federal | Federal | OW | P | | |
| FEDERAL 12-3D-64 | 3 | 060S | 040W | 4301350737 | 18620 | Federal | Federal | OW | P | | |
| FEDERAL 12-4D-65 | 4 | 060S | 050W | 4301350784 | 19171 | Federal | Federal | OW | DRL | | |
| FEDERAL 12-5D-64 | 5 | 060S | 040W | 4301350349 | 17713 | Federal | Federal | OW | P | | |
| FEDERAL 12-6D-64 | 6 | 060S | 040W | 4301350261 | 17618 | Federal | Federal | OW | P | | |
| Federal 12-6D-65 | 6 | 060S | 050W | 4301352006 | 19174 | Federal | Federal | OW | DRL | | |
| FEDERAL 12-7D-64 | 7 | 060S | 040W | 4301351924 | 99999 | Federal | Federal | OW | P | | |
| FEDERAL 1-2D-64 | 2 | 060S | 040W | 4301350730 | 18585 | Federal | Federal | OW | P | | |
| FEDERAL 1-2D-65 | 2 | 060S | 050W | 4301333966 | 16888 | Federal | Federal | OW | P | | |
| Federal 13-12D-65 | 12 | 060S | 050W | 4301352052 | 19123 | Federal | Federal | OW | P | | |
| FEDERAL 13-1D-65 | 1 | 060S | 050W | 4301350329 | 18042 | Federal | Federal | OW | P | | |
| FEDERAL 13-5D-64 | 5 | 060S | 040W | 4301350337 | 17714 | Federal | Federal | OW | P | | |
| FEDERAL 13-6D-64 | 6 | 060S | 040W | 4301350347 | 17619 | Federal | Federal | OW | P | | |
| FEDERAL 13-7D-64 | 7 | 060S | 040W | 4301351926 | 99999 | Federal | Federal | OW | P | | |
| Federal 14-12D-65 | 12 | 060S | 050W | 4301352053 | 19124 | Federal | Federal | OW | P | | |
| FEDERAL 14-1D-65 | 1 | 060S | 050W | 4301350330 | 18041 | Federal | Federal | OW | P | | |
| FEDERAL 14-5D-64 | 5 | 060S | 040W | 4301350338 | 17715 | Federal | Federal | OW | P | | |
| FEDERAL 14-6D-64 | 6 | 060S | 040W | 4301334285 | 17616 | Federal | Federal | OW | P | | |
| FEDERAL 14-7D-64 | 7 | 060S | 040W | 4301351927 | 99999 | Federal | Federal | OW | P | | |
| Federal 15-11D-65 | 11 | 060S | 050W | 4301352046 | 19076 | Federal | Federal | OW | P | | |

| Well Name | Sec | TWN | RNG | API Number | Entity | Mineral Lease | Surface Lease | Well Type | Well Status | Unit | SUA in place |
|---|---|---|---|---|---|---|---|---|---|---|---|
| Federal 15-12D-65 | 12 | 060S | 050W | 4301351992 | 19051 | Federal | Federal | OW | DRL | | |
| FEDERAL 15-1D-65 | 1 | 060S | 050W | 4301351175 | 18654 | Federal | Federal | OW | P | | |
| FEDERAL 15-2D-65 | 2 | 060S | 050W | 4301350764 | 18590 | Federal | Federal | OW | P | | |
| FEDERAL 15-5D-65 | 5 | 060S | 050W | 4301350553 | 18537 | Federal | Federal | OW | P | | |
| FEDERAL 15-6D-64 | 6 | 060S | 040W | 4301351219 | 18793 | Federal | Federal | OW | DRL | | |
| FEDERAL 1-5D-64 | 5 | 060S | 040W | 4301351012 | 18720 | Federal | Federal | OW | DRL | | |
| Federal 16-11D-65 | 11 | 060S | 050W | 4301352045 | 19070 | Federal | Federal | OW | P | | |
| Federal 16-12D-65 | 12 | 060S | 050W | 4301352003 | 19054 | Federal | Federal | OW | DRL | | |
| FEDERAL 16-1D-65 | 1 | 060S | 050W | 4301351176 | 18655 | Federal | Federal | OW | P | | |
| FEDERAL 16-5-65 | 5 | 060S | 050W | 4301333490 | 16833 | Federal | Federal | OW | P | | |
| FEDERAL 1-6-64 | 6 | 060S | 040W | 4301350266 | 17662 | Federal | Federal | OW | P | | |
| FEDERAL 16-6-64 | 6 | 060S | 040W | 4301351217 | 18792 | Federal | Federal | OW | P | | |
| Federal 1-6D-65 | 6 | 060S | 050W | 4301352012 | 19189 | Federal | Federal | OW | DRL | | |
| FEDERAL 1-7D-64 | 7 | 060S | 040W | 4301351920 | 19140 | Federal | Federal | OW | P | | |
| FEDERAL 2-11D-65 | 11 | 060S | 050W | 4301351233 | 18690 | Federal | Federal | OW | P | | |
| FEDERAL 2-12D-65 | 12 | 060S | 050W | 4301351057 | 18738 | Federal | Federal | OW | P | | |
| FEDERAL 2-1D-65 | 1 | 060S | 050W | 4301350759 | 18172 | Federal | Federal | OW | P | | |
| FEDERAL 2-2-65 | 2 | 060S | 050W | 4301333385 | 16150 | Federal | Federal | OW | P | | |
| FEDERAL 2-2D-64 | 2 | 060S | 040W | 4301334018 | 17086 | Federal | Federal | OW | P | | |
| FEDERAL 2-5D-64 | 5 | 060S | 040W | 4301351013 | 18723 | Federal | Federal | OW | DRL | | |
| Federal 2-6-65 | 6 | 060S | 050W | 4301352017 | 19191 | Federal | Federal | OW | DRL | | |
| FEDERAL 2-6D-64 | 6 | 060S | 040W | 4301334286 | 17663 | Federal | Federal | OW | P | | |
| FEDERAL 2-7-64 | 7 | 060S | 040W | 4301351919 | 19139 | Federal | Federal | OW | P | | |
| FEDERAL 3-12D-65 | 12 | 060S | 050W | 4301351093 | 18705 | Federal | Federal | OW | P | | |
| FEDERAL 3-1D-65 | 1 | 060S | 050W | 4301350760 | 18173 | Federal | Federal | OW | P | | |
| FEDERAL 3-2D-65 | 2 | 060S | 050W | 4301334001 | 16944 | Federal | Federal | OW | P | | |
| FEDERAL 3-4D-65 | 4 | 060S | 050W | 4301350782 | 18556 | Federal | Federal | OW | P | | |
| FEDERAL 3-5D-64 | 5 | 060S | 040W | 4301334287 | 17617 | Federal | Federal | OW | P | | |
| FEDERAL 3-6D-64 | 6 | 060S | 040W | 4301350268 | 17650 | Federal | Federal | OW | P | | |
| Federal 3-6D-65 | 6 | 060S | 050W | 4301352014 | 19190 | Federal | Federal | OW | DRL | | |
| FEDERAL 3-7D-64 | 7 | 060S | 040W | 4301351916 | 19115 | Federal | Federal | OW | P | | |
| FEDERAL 4-12D-65 | 12 | 060S | 050W | 4301351094 | 18704 | Federal | Federal | OW | P | | |
| FEDERAL 4-3D-64 | 3 | 060S | 040W | 4301350736 | 18621 | Federal | Federal | OW | P | | |
| FEDERAL 4-4D-65 | 4 | 060S | 050W | 4301350521 | 18557 | Federal | Federal | OW | P | | |
| FEDERAL 4-5D-64 | 5 | 060S | 040W | 4301350263 | 17661 | Federal | Federal | OW | P | | |
| FEDERAL 4-6D-64 | 6 | 060S | 040W | 4301350267 | 17651 | Federal | Federal | OW | P | | |
| Federal 4-6D-65 | 6 | 060S | 050W | 4301352005 | 19173 | Federal | Federal | OW | DRL | | |
| FEDERAL 4-7D-64 | 7 | 060S | 040W | 4301351917 | 19110 | Federal | Federal | OW | P | | |
| FEDERAL 5-12D-65 | 12 | 060S | 050W | 4301351095 | 18702 | Federal | Federal | OW | P | | |
| FEDERAL 5-1D-65 | 1 | 060S | 050W | 4301350761 | 18174 | Federal | Federal | OW | P | | |
| FEDERAL 5-3-64 | 3 | 060S | 040W | 4301333448 | 16098 | Federal | Federal | OW | P | | |
| FEDERAL 5-4-64 | 4 | 060S | 040W | 4301333450 | 17851 | Federal | Federal | OW | P | | |
| FEDERAL 5-4-65 | 4 | 060S | 050W | 4301333387 | 17599 | Federal | Federal | OW | P | | |
| FEDERAL 5-5D-64 | 5 | 060S | 040W | 4301350259 | 17648 | Federal | Federal | OW | P | | |
| FEDERAL 5-6-65 | 6 | 060S | 050W | 4301333489 | 17852 | Federal | Federal | OW | P | | |
| FEDERAL 5-6D-64 | 6 | 060S | 040W | 4301350269 | 17652 | Federal | Federal | OW | P | | |
| FEDERAL 5-7D-64 | 7 | 060S | 040W | 4301351918 | 19111 | Federal | Federal | OW | P | | |
| FEDERAL 6-11-65 | 11 | 060S | 050W | 4301333491 | 16335 | Federal | Federal | OW | P | | |
| FEDERAL 6-12D-65 | 12 | 060S | 050W | 4301351096 | 18703 | Federal | Federal | OW | P | | |
| FEDERAL 6-1-65 | 1 | 060S | 050W | 4301332699 | 15776 | Federal | Federal | OW | P | | |
| FEDERAL 6-2-65 | 2 | 060S | 050W | 4301332557 | 14655 | Federal | Federal | OW | P | | |
| FEDERAL 6-3D-64 | 3 | 060S | 040W | 4301350522 | 18073 | Federal | Federal | OW | P | | |
| FEDERAL 6-4D-65 | 4 | 060S | 050W | 4301350783 | 19162 | Federal | Federal | OW | DRL | | |
| FEDERAL 6-5D-64 | 5 | 060S | 040W | 4301334288 | 17649 | Federal | Federal | OW | P | | |
| FEDERAL 6-6D-64 | 6 | 060S | 040W | 4301333745 | 17084 | Federal | Federal | OW | P | | |
| FEDERAL 6-6D-65 | 6 | 060S | 050W | 4301350566 | 18521 | Federal | Federal | OW | P | | |
| FEDERAL 6-7-64 | 7 | 060S | 040W | 4301351915 | 19117 | Federal | Federal | OW | P | | |
| FEDERAL 7-11D-65 | 11 | 060S | 050W | 4301334061 | 17776 | Federal | Federal | OW | P | | |
| FEDERAL 7-12D-65 | 12 | 060S | 050W | 4301351058 | 18717 | Federal | Federal | OW | DRL | | |
| FEDERAL 7-1D-65 | 1 | 060S | 050W | 4301334015 | 17775 | Federal | Federal | OW | P | | |
| FEDERAL 7-2D-64 | 2 | 060S | 040W | 4301350734 | 18584 | Federal | Federal | OW | P | | |
| FEDERAL 7-2D-65 | 2 | 060S | 050W | 4301350525 | 18100 | Federal | Federal | OW | P | | |
| FEDERAL 7-3D-65 | 3 | 060S | 050W | 4301334065 | 17124 | Federal | Federal | OW | P | | |
| FEDERAL 7-5D-64 | 5 | 060S | 040W | 4301351014 | 18722 | Federal | Federal | OW | DRL | | |
| FEDERAL 7-6D-64 | 6 | 060S | 040W | 4301334020 | 17085 | Federal | Federal | OW | P | | |
| Federal 7-6D-65 | 6 | 060S | 050W | 4301352018 | 19192 | Federal | Federal | OW | DRL | | |
| FEDERAL 7-7D-64 | 7 | 060S | 040W | 4301351933 | 19141 | Federal | Federal | OW | P | | |
| FEDERAL 8-11D-65 | 11 | 060S | 050W | 4301351232 | 18688 | Federal | Federal | OW | P | | |
| FEDERAL 8-12D-65 | 12 | 060S | 050W | 4301351056 | 18718 | Federal | Federal | OW | P | | |
| FEDERAL 8-1-64 | 1 | 060S | 040W | 4301333449 | 16152 | Federal | Federal | OW | P | | |
| FEDERAL 8-1D-65 | 1 | 060S | 050W | 4301350350 | 18025 | Federal | Federal | OW | P | | |
| FEDERAL 8-2D-64 | 2 | 060S | 040W | 4301333581 | 16100 | Federal | Federal | OW | P | | |
| FEDERAL 8-2D-65 | 2 | 060S | 050W | 4301350719 | 18614 | Federal | Federal | OW | P | | |
| FEDERAL 8-5D-64 | 5 | 060S | 040W | 4301351015 | 18721 | Federal | Federal | OW | DRL | | |
| FEDERAL 8-6D-64 | 6 | 060S | 040W | 4301350325 | 17664 | Federal | Federal | OW | P | | |
| FEDERAL 8-7D-64 | 7 | 060S | 040W | 4301351934 | 19142 | Federal | Federal | OW | P | | |
| Federal 9-11D-65 | 11 | 060S | 050W | 4301352048 | 19071 | Federal | Federal | OW | P | | |
| Federal 9-12D-65 | 12 | 060S | 050W | 4301352000 | 19053 | Federal | Federal | OW | DRL | | |
| FEDERAL 9-1D-65 | 1 | 060S | 050W | 4301350342 | 18026 | Federal | Federal | OW | P | | |
| FEDERAL 9-2D-65 | 2 | 060S | 050W | 4301350762 | 18245 | Federal | Federal | OW | P | | |

| Well Name | Sec | TWN | RNG | API Number | Entity | Mineral Lease | Surface Lease | Well Type | Well Status | Unit | SUA in place |
|---|---|---|---|---|---|---|---|---|---|---|---|
| FEDERAL 9-6D-64 | 6 | 060S | 040W | 4301351218 | 18791 | Federal | Federal | OW | P | | |
| FEDERAL 9-7D-64 | 7 | 060S | 040W | 4301351935 | 19143 | Federal | Federal | OW | P | | |
| Fee Tribal 3-5D-54 | 5 | 050S | 040W | 4301352184 | 19201 | Indian | Fee | OW | DRL | | |
| FEE TRIBAL 4-5-54 | 5 | 050S | 040W | 4301351303 | 19187 | Indian | Fee | OW | DRL | | |
| Fee Tribal 5-5D-54 | 5 | 050S | 040W | 4301352182 | 19200 | Indian | Fee | OW | DRL | | |
| Fee Tribal 6-5D-54 | 5 | 050S | 040W | 4301352181 | 19199 | Indian | Fee | OW | DRL | | |
| FOY 9-33D-55 | 33 | 050S | 050W | 4301333802 | 17125 | Fee | Fee | OW | OPS | | |
| FOY TRIBAL 11-34-55 | 34 | 050S | 050W | 4301332351 | 13648 | Indian | Fee | OW | P | | |
| FOY TRIBAL 12H-33-55 | 33 | 050S | 050W | 4301333799 | 18232 | Indian | Fee | OW | P | | |
| Heiner Tribal 3-11D-54 | 11 | 050S | 040W | 4301352165 | 19194 | Indian | Fee | OW | DRL | | |
| Heiner Tribal 4-11-54 | 11 | 050S | 040W | 4301352166 | 19195 | Indian | Fee | OW | DRL | | |
| Heiner Tribal 5-11D-54 | 11 | 050S | 040W | 4301352167 | 19196 | Indian | Fee | OW | DRL | | |
| Lamplugh Tribal 3-3D-54 | 3 | 050S | 040W | 4301352151 | 19292 | Indian | Fee | OW | DRL | | |
| Lamplugh Tribal 4-3D-54 | 3 | 050S | 040W | 4301352150 | 19291 | Indian | Fee | OW | DRL | | |
| Lamplugh Tribal 5-3D-54 | 3 | 050S | 040W | 4301352149 | 19290 | Indian | Fee | GW | DRL | | |
| Lamplugh Tribal 6-3D-54 | 3 | 050S | 040W | 4301352148 | 19289 | Indian | Fee | OW | DRL | | |
| LC FEE 10-28D-56 | 28 | 050S | 060W | 4301351288 | 18591 | Fee | Fee | OW | P | | Y |
| LC FEE 10-29D-45 | 29 | 040S | 050W | 4301351343 | 18850 | Fee | Fee | OW | P | | Y |
| LC FEE 10-31D-45 | 31 | 040S | 050W | 4301350994 | 18443 | Fee | Fee | OW | P | | Y |
| LC FEE 11-23D-56 | 23 | 050S | 060W | 4301351707 | 18995 | Fee | Fee | OW | P | | Y |
| LC FEE 11-29D-45 | 29 | 040S | 050W | 4301351743 | 19188 | Fee | Fee | OW | DRL | | Y |
| LC FEE 1-1-56 | 1 | 050S | 060W | 4301351458 | 18829 | Fee | Fee | OW | P | | Y |
| LC FEE 1-22-57 | 22 | 050S | 070W | 4301350965 | 18558 | Fee | Fee | OW | P | | Y |
| LC FEE 1-22D-56 | 22 | 050S | 060W | 4301350718 | 18101 | Fee | Fee | OW | P | | Y |
| LC FEE 1-31D-45 | 31 | 040S | 050W | 4301351371 | 18686 | Fee | Fee | OW | P | | Y |
| LC FEE 13-23-56 | 23 | 050S | 060W | 4301351706 | 18994 | Fee | Fee | OW | P | | Y |
| LC FEE 13-29-45 | 29 | 040S | 050W | 4301350929 | 18426 | Fee | Fee | OW | P | | Y |
| LC FEE 14-6D-56 | 6 | 050S | 060W | 4301351787 | 18910 | Fee | Fee | OW | DRL | | Y |
| LC FEE 15-23D-56 | 23 | 050S | 060W | 4301350870 | 18410 | Fee | Fee | OW | P | | Y |
| LC FEE 16-16D-56 | 16 | 050S | 060W | 4301350601 | 18165 | Fee | Fee | OW | P | | Y |
| LC FEE 16-36-56 | 36 | 050S | 060W | 4301351611 | 19096 | Fee | Indian | OW | P | | Y |
| LC FEE 2-20D-56 | 20 | 050S | 060W | 4301350777 | 18622 | Fee | Fee | OW | P | | Y |
| LC FEE 4-28D-45 | 29 | 040S | 050W | 4301351745 | 18849 | Fee | Fee | OW | P | | Y |
| LC FEE 5-20D-56 | 20 | 050S | 060W | 4301351190 | 18818 | Fee | Fee | OW | P | | Y |
| LC FEE 6-12-57 | 12 | 050S | 070W | 4301333593 | 17083 | Fee | Fee | OW | P | | Y |
| LC FEE 8-28D-56 | 28 | 050S | 060W | 4301350867 | 18342 | Fee | Fee | OW | P | | Y |
| LC FEE 8-29-45 | 29 | 040S | 050W | 4301350928 | 18313 | Fee | Fee | OW | P | | Y |
| LC FEE 8-6D-56 | 6 | 050S | 060W | 4301351342 | 18657 | Fee | Fee | OW | P | | Y |
| LC FEE 9-12D-57 | 12 | 050S | 070W | 4301350963 | 18541 | Fee | Fee | OW | P | | Y |
| LC FEE 9-19-56 | 19 | 050S | 060W | 4301351192 | 18596 | Fee | Fee | OW | P | | Y |
| LC TRIBAL 10-16D-56 | 16 | 050S | 060W | 4301350602 | 18586 | Indian | Fee | OW | P | | |
| LC TRIBAL 10-21-56 | 21 | 050S | 060W | 4301350999 | 18439 | Indian | Fee | OW | P | | |
| LC TRIBAL 10-9D-56 | 9 | 050S | 060W | 4301350990 | 18864 | Indian | Fee | OW | P | | |
| LC TRIBAL 11-10D-56 | 10 | 050S | 060W | 4301351369 | 18840 | Indian | Fee | OW | P | | |
| LC TRIBAL 11-17-56 | 17 | 050S | 060W | 4301333677 | 17600 | Indian | Fee | OW | P | | |
| LC TRIBAL 11-20D-56 | 20 | 050S | 060W | 4301351189 | 18819 | Indian | Fee | OW | P | | |
| LC TRIBAL 11-24-45 | 24 | 040S | 050W | 4301351076 | 18745 | Indian | Indian | OW | P | | |
| LC TRIBAL 11-29D-56 | 29 | 050S | 060W | 4301351183 | 18873 | Indian | Fee | OW | P | | |
| LC TRIBAL 11-3D-56 | 3 | 050S | 060W | 4301350966 | 18464 | Indian | Fee | OW | P | | |
| LC TRIBAL 12-22D-56 | 22 | 050S | 060W | 4301350780 | 18341 | Indian | Fee | OW | P | | |
| LC Tribal 12-32-45 | 32 | 040S | 050W | 4301351465 | 18772 | Indian | Indian | OW | P | | |
| LC TRIBAL 1-23D-45 | 23 | 040S | 050W | 4301351425 | 18855 | Indian | Indian | OW | P | | |
| LC TRIBAL 1-26-56 | 26 | 050S | 060W | 4301351306 | 18816 | Indian | Fee | OW | P | | |
| LC TRIBAL 1-29-56 | 29 | 050S | 060W | 4301351442 | 18876 | Indian | Fee | OW | P | | |
| LC TRIBAL 12H-6-56 | 6 | 050S | 060W | 4301333606 | 18037 | Indian | Fee | OW | P | | |
| LC TRIBAL 13-16D-56 | 16 | 050S | 060W | 4301334282 | 17601 | Indian | Fee | OW | P | | |
| LC TRIBAL 1-34D-56 | 34 | 050S | 060W | 4301351660 | 18988 | Indian | Fee | OW | DRL | | |
| LC TRIBAL 13H-3-56 | 3 | 050S | 060W | 4301333591 | 18129 | Indian | Fee | OW | P | | |
| LC TRIBAL 14-14D-56 | 14 | 050S | 060W | 4301350776 | 18287 | Indian | Fee | OW | P | | |
| LC TRIBAL 14-15D-56 | 15 | 050S | 060W | 4301350834 | 18362 | Indian | Fee | OW | P | | |
| LC TRIBAL 14-21D-56 | 21 | 050S | 060W | 4301351384 | 18877 | Indian | Fee | OW | DRL | | |
| LC TRIBAL 14-2-56 | 2 | 050S | 060W | 4301333492 | 18358 | Indian | Fee | OW | P | | |
| LC TRIBAL 15-15D-56 | 15 | 050S | 060W | 4301351030 | 18440 | Indian | Fee | OW | P | | |
| LC TRIBAL 15-22D-56 | 22 | 050S | 060W | 4301350606 | 18278 | Indian | Fee | OW | P | | |
| LC TRIBAL 15-26-56 | 26 | 050S | 060W | 4301350871 | 18377 | Indian | Fee | OW | P | | |
| LC TRIBAL 15-34-56 | 34 | 050S | 060W | 4301351647 | 18962 | Indian | Fee | OW | P | | |
| LC TRIBAL 15-8D-56 | 8 | 050S | 060W | 4301351060 | 18862 | Indian | Fee | OW | P | | |
| LC TRIBAL 16-21-46 | 21 | 040S | 060W | 4301333575 | 16156 | Indian | Indian | OW | OPS | | |
| LC TRIBAL 16-21D-56 | 21 | 050S | 060W | 4301351407 | 18875 | Indian | Fee | OW | P | | |
| LC TRIBAL 16-30D-56 | 30 | 050S | 060W | 4301351132 | 18540 | Indian | Fee | OW | P | | |
| LC TRIBAL 16-34D-45 | 34 | 040S | 050W | 4301350977 | 18658 | Indian | Fee | OW | DRL | | |
| LC TRIBAL 1-7D-56 | 7 | 050S | 060W | 4301351344 | 18774 | Indian | Fee | OW | P | | |
| LC TRIBAL 1-9-56 | 9 | 050S | 060W | 4301333608 | 16380 | Indian | Fee | OW | P | | |
| LC TRIBAL 2-16D-56 | 16 | 050S | 060W | 4301333538 | 17305 | Indian | Fee | OW | P | | |
| LC TRIBAL 2-21D-56 | 16 | 050S | 060W | 4301351418 | 19252 | Indian | Fee | OW | DRL | | |
| LC TRIBAL 2-28D-45 | 28 | 040S | 050W | 4301351429 | 18701 | Indian | Indian | OW | P | | |
| LC TRIBAL 2-28D-56 | 28 | 050S | 060W | 4301350866 | 18592 | Indian | Fee | OW | P | | |
| LC TRIBAL 2-33D-45 | 33 | 040S | 050W | 4301351402 | 18854 | Indian | Indian | OW | DRL | | |
| LC TRIBAL 2-5D-56 | 5 | 050S | 060W | 4301350925 | 18568 | Indian | Fee | OW | P | | |
| LC TRIBAL 2-9D-56 | 9 | 050S | 060W | 4301350926 | 18425 | Indian | Fee | OW | P | | |

| Well Name | Sec | TWN | RNG | API Number | Entity | Mineral Lease | Surface Lease | Well Type | Well Status | Unit | SUA in place |
|---|---|---|---|---|---|---|---|---|---|---|---|
| LC TRIBAL 3-15D-56 | 15 | 050S | 060W | 4301350598 | 18097 | Indian | Fee | OW | P | | |
| LC TRIBAL 3-17-56 | 17 | 050S | 060W | 4301333541 | 16459 | Indian | Fee | OW | P | | |
| LC TRIBAL 3-21D-56 | 21 | 050S | 060W | 4301350751 | 18462 | Indian | Fee | OW | P | | |
| LC Tribal 3-32D-45 | 32 | 040S | 050W | 4301351561 | 18842 | Indian | Indian | OW | P | | |
| LC TRIBAL 3-33-56 | 33 | 050S | 060W | 4301351711 | 19242 | Indian | Fee | OW | DRL | | |
| LC TRIBAL 3-34-45 | 34 | 040S | 050W | 4301350976 | 18661 | Indian | Fee | OW | P | | |
| LC Tribal 3-34D-56 | 34 | 050S | 060W | 4301352087 | 19234 | Indian | Fee | OW | DRL | | |
| LC TRIBAL 3-4D-56 | 4 | 050S | 060W | 4301351000 | 18852 | Indian | Fee | OW | DRL | | |
| LC TRIBAL 3-5-56 | 5 | 050S | 060W | 4301333580 | 17082 | Indian | Fee | OW | P | | |
| LC TRIBAL 4-16-56 | 16 | 050S | 060W | 4301333539 | 16272 | Indian | Fee | OW | P | | |
| LC TRIBAL 4-22D-56 | 22 | 050S | 060W | 4301351385 | 18878 | Indian | Fee | OW | P | | |
| LC TRIBAL 4-27D-56 | 27 | 050S | 060W | 4301350262 | 17568 | Indian | Fee | OW | P | | |
| LC TRIBAL 4-29-45 | 29 | 040S | 050W | 4301351260 | 18719 | Indian | Indian | OW | P | | |
| LC TRIBAL 4-33D-45 | 33 | 040S | 050W | 4301351401 | 18853 | Indian | Indian | OW | P | | |
| LC TRIBAL 4H-17-56 | 17 | 050S | 060W | 4301333540 | 18067 | Indian | Fee | OW | OPS | | |
| LC TRIBAL 5-14D-56 | 14 | 050S | 060W | 4301350661 | 18219 | Indian | Fee | OW | P | | |
| LC TRIBAL 5-15D-56 | 15 | 050S | 060W | 4301351562 | 19253 | Indian | Fee | OW | DRL | | |
| LC TRIBAL 5-21D-56 | 21 | 050S | 060W | 4301350752 | 18286 | Indian | Fee | OW | P | | |
| LC TRIBAL 5-23D-56 | 23 | 050S | 060W | 4301350625 | 18285 | Indian | Indian | OW | P | | |
| LC TRIBAL 5HH-5-56 | 4 | 050S | 060W | 4301350927 | 18463 | Indian | Fee | OW | OPS | | |
| LC TRIBAL 6-22D-56 | 22 | 050S | 060W | 4301350260 | 17567 | Indian | Fee | OW | P | | |
| LC TRIBAL 6-27D-56 | 27 | 050S | 060W | 4301350868 | 18480 | Indian | Fee | OW | P | | |
| LC TRIBAL 6-28-45 | 28 | 040S | 050W | 4301351034 | 18700 | Indian | Indian | OW | P | | |
| LC TRIBAL 7-22D-56 | 22 | 050S | 060W | 4301351308 | 18795 | Indian | Fee | OW | P | | |
| LC TRIBAL 7-26D-56 | 26 | 050S | 060W | 4301351319 | 18817 | Indian | Fee | OW | P | | |
| LC TRIBAL 7-27-45 | 27 | 040S | 050W | 4301351073 | 18685 | Indian | Indian | OW | P | | |
| LC Tribal 7-34D-56 | 34 | 050S | 060W | 4301352088 | 19235 | Indian | Fee | OW | DRL | | |
| LC TRIBAL 7-3-56 | 3 | 050S | 060W | 4301333577 | 16379 | Indian | Fee | OW | P | | |
| LC TRIBAL 7-7D-56 | 7 | 050S | 060W | 4301333607 | 18038 | Indian | Fee | OW | OPS | | |
| LC TRIBAL 8-16D-56 | 16 | 050S | 060W | 4301350599 | 18161 | Indian | Fee | OW | P | | |
| LC TRIBAL 8-21D-56 | 21 | 050S | 060W | 4301351392 | 18874 | Indian | Fee | OW | P | | |
| LC TRIBAL 8-22D-56 | 22 | 050S | 060W | 4301351069 | 19233 | Indian | Fee | OW | DRL | | |
| LC TRIBAL 8-28-46 | 28 | 040S | 060W | 4301333576 | 16155 | Indian | Indian | OW | P | | |
| LC TRIBAL 8-30D-56 | 30 | 050S | 060W | 4301351131 | 18539 | Indian | Fee | OW | P | | |
| LC TRIBAL 8-4-56 | 4 | 050S | 060W | 4301333605 | 17046 | Indian | Fee | OW | P | | |
| LC TRIBAL 9-10D-56 | 10 | 050S | 060W | 4301350987 | 18944 | Indian | Fee | OW | P | | |
| LC TRIBAL 9-15D-56 | 15 | 050S | 060W | 4301351031 | 18441 | Indian | Fee | OW | P | | |
| LC TRIBAL 9-17D-56 | 17 | 050S | 060W | 4301351070 | 18945 | Indian | Fee | OW | P | | |
| LC TRIBAL 9-22D-56 | 22 | 050S | 060W | 4301351309 | 18794 | Indian | Fee | OW | P | | |
| LC TRIBAL 9-24D-45 | 24 | 040S | 050W | 4301351431 | 18861 | Indian | Indian | OW | DRL | | |
| LC TRIBAL 9-28D-45 | 28 | 040S | 050W | 4301351430 | 18656 | Indian | Indian | OW | P | | |
| LC TRIBAL 9-32D-56 | 32 | 050S | 060W | 4301351316 | 19228 | Indian | Fee | OW | DRL | | |
| LC TRIBAL 9-3D-56 | 3 | 050S | 060W | 4301351514 | 18948 | Indian | Fee | OW | DRL | | |
| LC TRIBAL 9-7D-56 | 7 | 050S | 060W | 4301351346 | 18773 | Indian | Fee | OW | DRL | | |
| LC TRIBAL 9-8D-56 | 8 | 050S | 060W | 4301351112 | 18522 | Indian | Fee | OW | P | | |
| LC TRIBAL 9-9D-56 | 9 | 050S | 060W | 4301351198 | 18595 | Indian | Fee | OW | P | | |
| MOON TRIBAL 10-2-54 | 2 | 050S | 040W | 4301332931 | 15429 | Indian | Fee | OW | P | | |
| MOON TRIBAL 10-27-54 | 27 | 050S | 040W | 4301332540 | 14195 | Indian | Fee | OW | P | | |
| MOON TRIBAL 12-23-54 | 23 | 050S | 040W | 4301332347 | 14008 | Indian | Fee | OW | P | | |
| MOON TRIBAL 12-27-54 | 27 | 050S | 040W | 4301332541 | 14161 | Indian | Fee | OW | P | | |
| MOON TRIBAL 1-27-54 | 27 | 050S | 040W | 4301332937 | 15308 | Indian | Fee | OW | P | | |
| MOON TRIBAL 14-27-54 | 27 | 050S | 040W | 4301332408 | 13998 | Indian | Fee | OW | P | | |
| MOON TRIBAL 15-27-54 | 27 | 050S | 040W | 4301332846 | 15115 | Indian | Fee | OW | P | | |
| MOON TRIBAL 16-23-54 | 23 | 050S | 040W | 4301332927 | 15219 | Indian | Fee | OW | P | | |
| MOON TRIBAL 16-27D-54 | 27 | 050S | 040W | 4301334109 | 17414 | Indian | Fee | OW | P | | |
| MOON TRIBAL 3-27-54 | 27 | 050S | 040W | 4301332613 | 14416 | Indian | Fee | OW | P | | |
| MOON TRIBAL 4-23-54 | 23 | 050S | 040W | 4301332800 | 14985 | Indian | Fee | OW | P | | |
| MOON TRIBAL 5-23-54 | 23 | 050S | 040W | 4301332938 | 15584 | Indian | Fee | OW | P | | |
| MOON TRIBAL 6-23-54 | 23 | 050S | 040W | 4301332843 | 15113 | Indian | Fee | OW | P | | |
| MOON TRIBAL 6-27-54 | 27 | 050S | 040W | 4301332407 | 13969 | Indian | Fee | OW | P | | |
| MOON TRIBAL 7-27D-54 | 27 | 050S | 040W | 4301333365 | 15935 | Indian | Fee | OW | P | | |
| MOON TRIBAL 8-27-54 | 27 | 050S | 040W | 4301332543 | 14139 | Indian | Fee | OW | P | | |
| MOON TRIBAL 9-27D-54 | 27 | 050S | 040W | 4301334108 | 19095 | Indian | Fee | OW | DRL | | |
| MYRIN TRIBAL 14-19-55 | 19 | 050S | 050W | 4301332782 | 15184 | Indian | Fee | OW | P | | |
| MYRIN TRIBAL 15-10-55 | 10 | 050S | 050W | 4301351024 | 18771 | Indian | Fee | OW | P | | |
| MYRIN TRIBAL 16-19-55 | 19 | 050S | 050W | 4301332934 | 15339 | Indian | Fee | OW | P | | |
| NIELSEN FEE 13-11-56 | 11 | 050S | 060W | 4301333152 | 15600 | Fee | Fee | OW | P | | Y |
| NIELSEN MARSING 13-14-56 | 14 | 050S | 060W | 4301332737 | 15060 | Fee | Fee | OW | P | | Y |
| S BRUNDAGE CYN UTE TRIBAL 4-27 | 27 | 050S | 040W | 4301331131 | 9851 | Indian | Fee | OW | P | | |
| S BRUNDAGE UTE TRIBAL 1-30 | 30 | 050S | 040W | 4301330948 | 9850 | Indian | Indian | OW | P | | |
| S COTTONWOOD RIDGE UTE TRIBAL 1-19 | 19 | 050S | 040W | 4301330933 | 9845 | Indian | Indian | OW | P | BRUNDAGE CANYON | |
| SCOFIELD-THORPE 23-31 | 23 | 120S | 070E | 4300731001 | 14923 | Fee | Fee | GW | P | | Y |
| SCOFIELD-THORPE 35-13 | 35 | 120S | 070E | 4300730991 | 14846 | Fee | Fee | GW | P | | Y |
| SFW FEE 13-10D-54 | 10 | 050S | 040W | 4301350892 | 19186 | Fee | Fee | OW | DRL | | Y |
| SFW FEE 14-10D-54 | 10 | 050S | 040W | 4301350686 | 18070 | Fee | Fee | OW | P | | Y |
| SFW FEE 15-10-54 | 10 | 050S | 040W | 4301350247 | 17566 | Fee | Fee | OW | P | | N |
| SFW TRIBAL 10-10D-54 | 10 | 050S | 040W | 4301334295 | 17564 | Indian | Fee | OW | P | | |
| SFW TRIBAL 11-10D-54 | 10 | 050S | 040W | 4301350893 | 19215 | Indian | Fee | OW | DRL | | |
| SFW TRIBAL 9-10D-54 | 10 | 050S | 040W | 4301334296 | 17565 | Indian | Fee | OW | P | | |
| SOWERS CANYON 9-27 | 27 | 050S | 050W | 4301331701 | 11997 | Indian | Indian | OW | P | | |

| Well Name | Sec | TWN | RNG | API Number | Entity | Mineral Lease | Surface Lease | Well Type | Well Status | Unit | SUA in place |
|---|---|---|---|---|---|---|---|---|---|---|---|
| SOWERS CYN UTE TRIBAL 3-26 | 26 | 050S | 050W | 4301330955 | 10423 | Indian | Indian | OW | P | | |
| ST TRIBAL 1-15D-54 | 15 | 050S | 040W | 4301333916 | 16889 | Indian | Fee | OW | P | | |
| ST TRIBAL 2-15-54 | 15 | 050S | 040W | 4301332849 | 16959 | Indian | Fee | OW | P | | |
| ST TRIBAL 3-15D-54 | 15 | 050S | 040W | 4301334059 | 17477 | Indian | Fee | OW | P | | |
| ST TRIBAL 4-15-54 | 15 | 050S | 040W | 4301332850 | 17478 | Indian | Fee | OW | P | | |
| ST TRIBAL 5-15D-54 | 15 | 050S | 040W | 4301334060 | 17479 | Indian | Fee | OW | P | | |
| ST TRIBAL 5-18-54 | 18 | 050S | 040W | 4301332953 | 15781 | Indian | Fee | OW | P | | |
| ST TRIBAL 6-15-54 | 15 | 050S | 040W | 4301332848 | 16656 | Indian | Fee | OW | P | | |
| ST TRIBAL 7-15D-54 | 15 | 050S | 040W | 4301333950 | 16972 | Indian | Fee | OW | P | | |
| ST TRIBAL 7-18-54 | 18 | 050S | 040W | 4301332952 | 15724 | Indian | Fee | OW | P | | |
| ST TRIBAL 8-15-54 | 15 | 050S | 040W | 4301332851 | 16279 | Indian | Fee | OW | P | | |
| ST TRIBAL 9-15D-54 | 15 | 050S | 040W | 4301333951 | 16973 | Indian | Fee | OW | P | | |
| STATE TRIBAL 11-2-55 | 2 | 050S | 050W | 4301351230 | 18742 | Indian | Fee | OW | P | | |
| STATE TRIBAL 12-1-55 | 1 | 050S | 050W | 4301351229 | 18741 | Indian | Fee | OW | P | | |
| STATE TRIBAL 12-3-55 | 3 | 050S | 050W | 4301351236 | 18744 | Indian | Fee | OW | P | | |
| STATE TRIBAL 15-6-54 | 6 | 050S | 040W | 4301351227 | 18746 | Indian | Fee | OW | P | | |
| STATE TRIBAL 16-10-54 | 10 | 050S | 040W | 4301350245 | 17553 | Indian | State | OW | P | | |
| STATE TRIBAL 8-12-55 | 12 | 050S | 050W | 4301351188 | 18986 | Indian | State | OW | P | | |
| STATE TRIBAL 8-7-54 | 7 | 050S | 040W | 4301351228 | 18743 | Indian | Fee | OW | P | | |
| T C UTE TRIBAL 9-23X | 23 | 050S | 050W | 4301330999 | 9720 | Indian | Indian | OW | P | | |
| TABBY CANYON 1-21 | 21 | 050S | 050W | 4301331699 | 12225 | Indian | Indian | OW | P | | |
| TABBY CANYON 8-22 | 22 | 050S | 050W | 4301331700 | 12008 | Indian | Indian | OW | P | | |
| TABBY CYN UTE TRIBAL 1-25 | 25 | 050S | 050W | 4301330945 | 9722 | Indian | Indian | OW | P | | |
| TAYLOR FEE 13-22-56 | 22 | 050S | 060W | 4301333121 | 15525 | Fee | Fee | OW | P | | Y |
| TAYLOR HERRICK 10-22-56 | 22 | 050S | 060W | 4301332738 | 15058 | Fee | Fee | OW | P | | Y |
| UTE FEE 14-9D-54 | 9 | 050S | 040W | 4301351271 | 18684 | Fee | Indian | OW | P | | Y |
| UTE FEE 15-9D-54 | 9 | 050S | 040W | 4301351272 | 18687 | Fee | Indian | OW | P | | Y |
| UTE FEE 2-13-55 | 13 | 050S | 050W | 4301333720 | 18659 | Indian | Indian | OW | P | | y |
| UTE FEE 7-13D-55 | 13 | 050S | 050W | 4301333674 | 18089 | Fee | Indian | OW | P | | y |
| UTE FEE 9-9-54 | 9 | 050S | 040W | 4301351259 | 18642 | Fee | Indian | OW | P | | Y |
| UTE TRIBAL 10-12-55 | 12 | 050S | 050W | 4301333055 | 15618 | Indian | Indian | OW | P | | |
| UTE TRIBAL 10-14-54 | 14 | 050S | 040W | 4301333205 | 15680 | Indian | Indian | OW | P | | |
| UTE TRIBAL 10-15-54 | 15 | 050S | 040W | 4301332587 | 14194 | Indian | Indian | OW | P | | |
| UTE TRIBAL 10-15-55 | 15 | 050S | 050W | 4301332977 | 15380 | Indian | Indian | OW | P | | |
| UTE TRIBAL 10-16-55 | 16 | 050S | 050W | 4301332345 | 13693 | Indian | Indian | OW | P | | |
| UTE TRIBAL 10-17-54 | 17 | 050S | 040W | 4301333133 | 15581 | Indian | Indian | OW | P | | |
| UTE TRIBAL 10-18-54 | 18 | 050S | 040W | 4301333300 | 15747 | Indian | Indian | OW | P | | |
| UTE TRIBAL 10-19-54 | 19 | 050S | 040W | 4301332717 | 14628 | Indian | Indian | OW | P | | |
| UTE TRIBAL 10-20-54 | 20 | 050S | 040W | 4301332740 | 14691 | Indian | Indian | OW | P | | |
| UTE TRIBAL 10-21-55 | 21 | 050S | 050W | 4301332603 | 14385 | Indian | Indian | OW | P | | |
| UTE TRIBAL 10-22-54 | 22 | 050S | 040W | 4301332592 | 14218 | Indian | Indian | OW | P | | |
| UTE TRIBAL 10-22D-55 | 22 | 050S | 050W | 4301333722 | 16671 | Indian | Indian | OW | P | | |
| UTE TRIBAL 10-23D-55 | 23 | 050S | 050W | 4301333358 | 15799 | Indian | Indian | OW | P | | |
| UTE TRIBAL 10-24-54 | 24 | 050S | 040W | 4301332932 | 15364 | Indian | Indian | OW | P | | |
| UTE TRIBAL 10-24D-55 | 24 | 050S | 050W | 4301333156 | 15556 | Indian | Indian | OW | P | | |
| UTE TRIBAL 10-25-55 | 25 | 050S | 050W | 4301332749 | 14758 | Indian | Indian | OW | P | | |
| UTE TRIBAL 10-26D-54 | 26 | 050S | 040W | 4301333620 | 16663 | Indian | Indian | OW | P | | |
| UTE TRIBAL 10-26D-55 | 26 | 050S | 050W | 4301333360 | 15852 | Indian | Indian | OW | P | | |
| UTE TRIBAL 10-27D-55 | 27 | 050S | 050W | 4301333683 | 16666 | Indian | Indian | OW | P | | |
| UTE TRIBAL 10-28-54 | 28 | 050S | 040W | 4301332764 | 14722 | Indian | Indian | OW | P | | |
| UTE TRIBAL 10-28-55 | 28 | 050S | 050W | 4301332419 | 14580 | Indian | Indian | OW | P | | |
| UTE TRIBAL 10-29-54 | 29 | 050S | 040W | 4301333155 | 15847 | Indian | Indian | OW | P | | |
| UTE TRIBAL 10-29D-55 | 29 | 050S | 050W | 4301333157 | 15505 | Indian | Indian | OW | P | | |
| UTE TRIBAL 10-31-54 | 31 | 050S | 040W | 4301332847 | 14956 | Indian | Indian | OW | P | | |
| UTE TRIBAL 10-31-55 | 31 | 050S | 050W | 4301332936 | 15354 | Indian | Indian | OW | P | | |
| UTE TRIBAL 10-32-54 | 32 | 050S | 040W | 4301333902 | 16819 | Indian | Indian | OW | P | | |
| UTE TRIBAL 10-33-54 | 33 | 050S | 040W | 4301333092 | 15418 | Indian | Indian | OW | P | | |
| Ute Tribal 10-3-54 | 3 | 050S | 040W | 4301352251 | 19238 | Indian | Indian | OW | DRL | | |
| UTE TRIBAL 10-35-55 | 35 | 050S | 050W | 4301332353 | 13645 | Indian | Indian | OW | P | | |
| UTE Tribal 10-35D-54 | 35 | 050S | 040W | 4301352198 | 99999 | Indian | Indian | GW | DRL | | |
| UTE TRIBAL 10-36D-55 | 36 | 050S | 050W | 4301333968 | 17743 | Indian | Indian | OW | P | | |
| Ute Tribal 10-4D-54 | 4 | 050S | 040W | 4301352307 | 19294 | Indian | Indian | OW | DRL | | |
| UTE TRIBAL 10S-21D-54 | 21 | 050S | 040W | 4301350854 | 18423 | Indian | Indian | OW | P | BERRY PILOT EOR 246-02 | |
| UTE TRIBAL 1-10-54 | 10 | 050S | 040W | 4301351129 | 18879 | Indian | Indian | OW | P | | |
| UTE TRIBAL 11-11-54 | 11 | 050S | 040W | 4301350861 | 18775 | Indian | Indian | OW | P | | |
| UTE TRIBAL 11-12-55 | 12 | 050S | 050W | 4301332721 | 14605 | Indian | Indian | OW | P | | |
| UTE TRIBAL 11-13-54 | 13 | 050S | 040W | 4301332568 | 14281 | Indian | Indian | OW | P | | |
| UTE TRIBAL 11-13-55 | 13 | 050S | 050W | 4301333268 | 15692 | Indian | Indian | OW | P | | |
| UTE TRIBAL 11-14-55 | 14 | 050S | 050W | 4301332693 | 15136 | Indian | Indian | OW | P | | |
| UTE TRIBAL 11-15-54 | 15 | 050S | 040W | 4301333206 | 15643 | Indian | Indian | OW | P | | |
| UTE TRIBAL 11-15-55 | 15 | 050S | 050W | 4301332980 | 15342 | Indian | Indian | OW | P | | |
| UTE TRIBAL 11-16-54 | 16 | 050S | 040W | 4301332589 | 14178 | Indian | Indian | OW | P | | |
| UTE TRIBAL 11-17 | 17 | 050S | 040W | 4301332145 | 12747 | Indian | Indian | OW | P | BRUNDAGE CANYON | |
| UTE TRIBAL 11-19 | 19 | 050S | 040W | 4301331547 | 11920 | Indian | Indian | OW | P | | |
| UTE TRIBAL 11-20 | 20 | 050S | 040W | 4301332168 | 12946 | Indian | Indian | OW | P | | |
| UTE TRIBAL 11-20-55 | 20 | 050S | 050W | 4301332415 | 14269 | Indian | Indian | OW | P | | |
| UTE TRIBAL 11-21-54 | 21 | 050S | 040W | 4301333115 | 15470 | Indian | Indian | OW | P | | |
| UTE TRIBAL 11-22-54 | 22 | 050S | 040W | 4301333116 | 15662 | Indian | Indian | OW | P | | |
| UTE TRIBAL 11-22-55 | 22 | 050S | 050W | 4301332607 | 14329 | Indian | Indian | OW | P | | |
| UTE TRIBAL 11-23-55 | 23 | 050S | 050W | 4301332269 | 13572 | Indian | Indian | OW | P | | |

| Well Name | Sec | TWN | RNG | API Number | Entity | Mineral Lease | Surface Lease | Well Type | Well Status | Unit | SUA in place |
|---|---|---|---|---|---|---|---|---|---|---|---|
| UTE TRIBAL 11-24 | 24 | 050S | 050W | 4301331909 | 12190 | Indian | Indian | OW | P | | |
| UTE TRIBAL 11-25 | 25 | 050S | 050W | 4301331911 | 12182 | Indian | Indian | OW | P | | |
| UTE TRIBAL 11-25-54 | 25 | 050S | 040W | 4301332856 | 15430 | Indian | Indian | OW | P | | |
| UTE TRIBAL 11-25-56 | 25 | 050S | 060W | 4301332990 | 15627 | Indian | Indian | OW | P | | |
| UTE TRIBAL 11-26-54 | 26 | 050S | 040W | 4301332844 | 15233 | Indian | Indian | OW | P | | |
| UTE TRIBAL 11-26D-55 | 26 | 050S | 050W | 4301333478 | 16659 | Indian | Indian | OW | P | | |
| UTE TRIBAL 11-27-55 | 27 | 050S | 050W | 4301332615 | 14882 | Indian | Indian | OW | P | | |
| UTE TRIBAL 11-28 | 28 | 050S | 040W | 4301332192 | 13022 | Indian | Indian | OW | P | | |
| UTE TRIBAL 11-28-55 | 28 | 050S | 050W | 4301334057 | 18001 | Indian | Indian | OW | P | | |
| UTE TRIBAL 11-29-54 | 29 | 050S | 040W | 4301332563 | 14337 | Indian | Indian | OW | P | | |
| UTE TRIBAL 11-30-54 | 30 | 050S | 040W | 4301332512 | 13982 | Indian | Indian | OW | P | | |
| UTE TRIBAL 11-31-54 | 31 | 050S | 040W | 4301332530 | 14163 | Indian | Indian | OW | P | | |
| UTE TRIBAL 11-32D-54 | 32 | 050S | 040W | 4301333793 | 17003 | Indian | Indian | OW | P | | |
| UTE TRIBAL 11-33-54 | 33 | 050S | 040W | 4301332522 | 14061 | Indian | Indian | OW | P | | |
| UTE TRIBAL 11-35-54 | 35 | 050S | 040W | 4301332807 | 15317 | Indian | Indian | OW | P | | |
| UTE TRIBAL 11-35-55 | 35 | 050S | 050W | 4301333783 | 16855 | Indian | Indian | OW | P | | |
| UTE TRIBAL 11-36D-55 | 36 | 050S | 050W | 4301333214 | 15702 | Indian | Indian | OW | P | | |
| Ute Tribal 11-3D-54 | 3 | 050S | 040W | 4301352300 | 19260 | Indian | Indian | OW | DRL | | |
| UTE TRIBAL 11-4-55 | 4 | 050S | 050W | 4301351237 | 18663 | Indian | Indian | OW | P | | |
| Ute Tribal 11-4D-54 | 4 | 050S | 040W | 4301352343 | 19305 | Indian | Indian | OW | DRL | | |
| UTE TRIBAL 1-14D-54 | 14 | 050S | 040W | 4301333769 | 17483 | Indian | Indian | OW | P | | |
| UTE TRIBAL 1-14D-55 | 14 | 050S | 050W | 4301333279 | 18408 | Indian | Indian | OW | P | | |
| UTE TRIBAL 11-5-54 | 5 | 050S | 040W | 4301332664 | 14415 | Indian | Indian | OW | P | | |
| UTE TRIBAL 1-15-55 | 15 | 050S | 050W | 4301332978 | 15299 | Indian | Indian | OW | P | | |
| UTE TRIBAL 1-16-54 | 16 | 050S | 040W | 4301333128 | 15420 | Indian | Indian | OW | P | | |
| UTE TRIBAL 1-17-55 | 17 | 050S | 050W | 4301351393 | 18848 | Indian | Indian | OW | P | | |
| UTE TRIBAL 1-20 | 20 | 050S | 040W | 4301330966 | 9925 | Indian | Indian | OW | P | | |
| Ute Tribal 12-11D-54 | 11 | 050S | 040W | 4301352331 | 19244 | Indian | Indian | OW | DRL | | |
| UTE TRIBAL 12-14-54 | 14 | 050S | 040W | 4301332369 | 13647 | Indian | Indian | OW | P | | |
| UTE TRIBAL 12-14D-55 | 14 | 050S | 050W | 4301350476 | 17973 | Indian | Indian | OW | P | | |
| UTE TRIBAL 12-15 | 15 | 050S | 040W | 4301332205 | 13100 | Indian | Indian | OW | P | | |
| UTE TRIBAL 12-16-54 | 16 | 050S | 040W | 4301333131 | 15456 | Indian | Indian | OW | P | | |
| UTE TRIBAL 12-17 | 17 | 050S | 040W | 4301332146 | 12745 | Indian | Indian | OW | P | BRUNDAGE CANYON | |
| UTE TRIBAL 12-18-54 | 18 | 050S | 040W | 4301333077 | 15575 | Indian | Indian | OW | P | | |
| UTE TRIBAL 12-19-54 | 19 | 050S | 040W | 4301332716 | 14627 | Indian | Indian | OW | P | | |
| UTE TRIBAL 12-20-54 | 20 | 050S | 040W | 4301332866 | 14924 | Indian | Indian | OW | P | | |
| UTE TRIBAL 12-20-55 | 20 | 050S | 050W | 4301333911 | 18520 | Indian | Indian | OW | DRL | | |
| UTE TRIBAL 12-21-54 | 21 | 050S | 040W | 4301332385 | 13928 | Indian | Indian | OW | P | | |
| UTE TRIBAL 12-21D-55 | 21 | 050S | 050W | 4301333694 | 16296 | Indian | Indian | OW | P | | |
| UTE TRIBAL 12-22-55 | 22 | 050S | 050W | 4301332616 | 14370 | Indian | Indian | OW | P | | |
| UTE TRIBAL 12-23D-55 | 23 | 050S | 050W | 4301333908 | 17814 | Indian | Indian | OW | P | | |
| UTE TRIBAL 12-24D-55 | 24 | 050S | 050W | 4301333134 | 15567 | Indian | Indian | OW | P | | |
| UTE TRIBAL 12-25-55 | 25 | 050S | 050W | 4301332769 | 14799 | Indian | Indian | OW | P | | |
| UTE TRIBAL 12-26D-54 | 26 | 050S | 040W | 4301333801 | 16639 | Indian | Indian | OW | P | | |
| UTE TRIBAL 12-26D-55 | 26 | 050S | 050W | 4301334118 | 17786 | Indian | Indian | OW | P | | |
| UTE TRIBAL 12-27D-55 | 27 | 050S | 050W | 4301333798 | 18360 | Indian | Indian | OW | OPS | | |
| UTE TRIBAL 12-28-54 | 28 | 050S | 040W | 4301332765 | 14701 | Indian | Indian | OW | P | | |
| UTE TRIBAL 12-28D-55 | 28 | 050S | 050W | 4301333645 | 17999 | Indian | Indian | OW | P | | |
| UTE TRIBAL 12-29-54 | 29 | 050S | 040W | 4301332572 | 14336 | Indian | Indian | OW | P | | |
| UTE TRIBAL 12-29D-55 | 29 | 050S | 050W | 4301333418 | 17307 | Indian | Indian | OW | P | | |
| UTE TRIBAL 1-22D-54 | 22 | 050S | 040W | 4301333215 | 15641 | Indian | Indian | OW | P | | |
| UTE TRIBAL 1-22D-55 | 22 | 050S | 050W | 4301333626 | 16777 | Indian | Indian | OW | P | | |
| UTE TRIBAL 12-31D-54 | 31 | 050S | 040W | 4301333907 | 17480 | Indian | Indian | OW | P | | |
| UTE TRIBAL 12-32-54 | 32 | 050S | 040W | 4301332925 | 15503 | Indian | Indian | OW | P | | |
| UTE TRIBAL 12-32-55 | 32 | 050S | 050W | 4301333266 | 15681 | Indian | Indian | OW | P | | |
| UTE TRIBAL 12-33-54 | 33 | 050S | 040W | 4301333090 | 15417 | Indian | Indian | OW | P | | |
| UTE TRIBAL 1-23-55 | 23 | 050S | 050W | 4301332524 | 14044 | Indian | Indian | OW | P | | |
| UTE Tribal 12-35D-54 | 35 | 050S | 040W | 4301352200 | 19312 | Indian | Indian | GW | DRL | | |
| UTE TRIBAL 12-35D-55 | 35 | 050S | 050W | 4301333782 | 16856 | Indian | Indian | OW | P | | |
| UTE TRIBAL 12-36-55 | 36 | 050S | 050W | 4301332354 | 13643 | Indian | Indian | OW | P | | |
| Ute Tribal 12-3D-54 | 3 | 050S | 040W | 4301352299 | 19259 | Indian | Indian | OW | DRL | | |
| UTE TRIBAL 1-24-55 | 24 | 050S | 050W | 4301332259 | 13618 | Indian | Indian | OW | P | | |
| UTE TRIBAL 1-26 | 26 | 050S | 050W | 4301331912 | 12235 | Indian | Indian | OW | P | | |
| UTE TRIBAL 1-26D-54 | 26 | 050S | 040W | 4301333680 | 16638 | Indian | Indian | OW | P | | |
| UTE TRIBAL 1-27-55 | 27 | 050S | 050W | 4301332416 | 13947 | Indian | Indian | OW | P | | |
| UTE TRIBAL 1-28 | 28 | 050S | 040W | 4301331549 | 11925 | Indian | Indian | OW | P | | |
| UTE TRIBAL 1-28D-55 | 28 | 050S | 050W | 4301333784 | 16852 | Indian | Indian | OW | P | | |
| UTE TRIBAL 12Q-25-55 | 25 | 050S | 050W | 4301333184 | 15744 | Indian | Indian | OW | P | | |
| UTE TRIBAL 13-13-55 | 13 | 050S | 050W | 4301332599 | 15134 | Indian | Indian | OW | P | | |
| UTE TRIBAL 13-14-54 | 14 | 050S | 040W | 4301333364 | 15790 | Indian | Indian | OW | P | | |
| UTE TRIBAL 13-14-55 | 14 | 050S | 050W | 4301332600 | 14236 | Indian | Indian | OW | P | | |
| UTE TRIBAL 1-31-54 | 31 | 050S | 040W | 4301332526 | 14116 | Indian | Indian | OW | P | | |
| UTE TRIBAL 1-31-55 | 31 | 050S | 050W | 4301333501 | 17104 | Indian | Indian | OW | P | | |
| UTE TRIBAL 13-15-55 | 15 | 050S | 050W | 4301332602 | 14263 | Indian | Indian | OW | P | | |
| UTE TRIBAL 13-15D-54 | 15 | 050S | 040W | 4301333039 | 15368 | Indian | Indian | OW | P | | |
| UTE TRIBAL 13-16-54 | 16 | 050S | 040W | 4301332511 | 13981 | Indian | Indian | OW | P | | |
| UTE TRIBAL 13-17 | 17 | 050S | 040W | 4301331546 | 11921 | Indian | Indian | OW | P | BRUNDAGE CANYON | |
| UTE TRIBAL 13-18-54 | 18 | 050S | 040W | 4301332571 | 14388 | Indian | Indian | OW | P | | |
| UTE TRIBAL 13-19 | 19 | 050S | 040W | 4301331284 | 11134 | Indian | Indian | OW | P | | |
| UTE TRIBAL 13-20 | 20 | 050S | 040W | 4301332206 | 13048 | Indian | Indian | OW | P | | |

| Well Name | Sec | TWN | RNG | API Number | Entity | Mineral Lease | Surface Lease | Well Type | Well Status | Unit | SUA in place |
|---|---|---|---|---|---|---|---|---|---|---|---|
| UTE TRIBAL 13-20-55 | 20 | 050S | 050W | 4301332841 | 15097 | Indian | Indian | OW | P | | |
| UTE TRIBAL 13-21-54 | 21 | 050S | 040W | 4301333113 | 15471 | Indian | Indian | OW | P | | |
| UTE TRIBAL 13-22 | 22 | 050S | 040W | 4301331548 | 11926 | Indian | Indian | OW | P | | |
| UTE TRIBAL 13-22D-55 | 22 | 050S | 050W | 4301333716 | 16668 | Indian | Indian | OW | P | | |
| UTE TRIBAL 13-23-55 | 23 | 050S | 050W | 4301332513 | 13975 | Indian | Indian | OW | P | | |
| UTE TRIBAL 13-24 | 24 | 050S | 050W | 4301331910 | 12217 | Indian | Indian | OW | P | | |
| UTE TRIBAL 13-25 | 25 | 050S | 050W | 4301332169 | 12857 | Indian | Indian | OW | P | | |
| UTE TRIBAL 13-26-54 | 26 | 050S | 040W | 4301332891 | 15287 | Indian | Indian | OW | P | | |
| UTE TRIBAL 13-26D-55 | 26 | 050S | 050W | 4301334002 | 17481 | Indian | Indian | OW | P | | |
| UTE TRIBAL 13-28-54 | 28 | 050S | 040W | 4301332387 | 13908 | Indian | Indian | OW | P | | |
| UTE TRIBAL 13-28D-55 | 28 | 050S | 050W | 4301333646 | 18000 | Indian | Indian | OW | P | | |
| UTE TRIBAL 13-29-54 | 29 | 050S | 040W | 4301332564 | 14315 | Indian | Indian | OW | P | | |
| UTE TRIBAL 13-29D-55 | 29 | 050S | 050W | 4301333807 | 18378 | Indian | Indian | OW | OPS | | |
| UTE TRIBAL 1-32R | 32 | 050S | 040W | 4301330872 | 13020 | Indian | Indian | OW | P | | |
| UTE TRIBAL 1-33 | 33 | 050S | 040W | 4301332185 | 13024 | Indian | Indian | OW | P | | |
| UTE TRIBAL 13-30-54 | 30 | 050S | 040W | 4301332409 | 13968 | Indian | Indian | OW | P | | |
| UTE TRIBAL 13-31-54 | 31 | 050S | 040W | 4301332688 | 14517 | Indian | Indian | OW | P | | |
| UTE TRIBAL 13-32-54 | 32 | 050S | 040W | 4301332692 | 14490 | Indian | Indian | OW | P | | |
| UTE TRIBAL 13-33-54 | 33 | 050S | 040W | 4301332742 | 14736 | Indian | Indian | OW | P | | |
| UTE TRIBAL 13-35-54 | 35 | 050S | 040W | 4301332806 | 15292 | Indian | Indian | OW | P | | |
| UTE TRIBAL 13-35D-55 | 35 | 050S | 050W | 4301334117 | 18442 | Indian | Indian | OW | P | | |
| UTE TRIBAL 13-36D-55 | 36 | 050S | 050W | 4301333624 | 17744 | Indian | Indian | OW | P | | |
| UTE TRIBAL 1-34 | 34 | 050S | 040W | 4301332186 | 13121 | Indian | Fee | OW | P | | |
| UTE TRIBAL 1-34D-55 | 34 | 050S | 050W | 4301350408 | 17931 | Indian | Indian | OW | P | | |
| UTE TRIBAL 1-35-54 | 35 | 050S | 040W | 4301332567 | 14266 | Indian | Indian | OW | P | | |
| UTE TRIBAL 1-35D-55 | 35 | 050S | 050W | 4301333967 | 17420 | Indian | Indian | OW | P | | |
| UTE TRIBAL 1-36-55 | 36 | 050S | 050W | 4301332760 | 14822 | Indian | Indian | OW | P | | |
| UTE TRIBAL 13H-16-55 | 16 | 050S | 050W | 4301333380 | 18357 | Indian | Indian | OW | P | | |
| Ute Tribal 14-11D-54 | 11 | 050S | 040W | 4301352332 | 19245 | Indian | Indian | OW | DRL | | |
| UTE TRIBAL 14-14-54 | 14 | 050S | 040W | 4301333112 | 15440 | Indian | Indian | OW | P | | |
| UTE TRIBAL 14-14D-55 | 14 | 050S | 050W | 4301333699 | 18409 | Indian | Indian | OW | OPS | | |
| UTE TRIBAL 14-15-55 | 15 | 050S | 050W | 4301332979 | 15369 | Indian | Indian | OW | P | | |
| UTE TRIBAL 14-16-54 | 16 | 050S | 040W | 4301333123 | 15639 | Indian | Indian | OW | P | | |
| UTE TRIBAL 14-17 | 17 | 050S | 040W | 4301332147 | 12755 | Indian | Indian | OW | P | BRUNDAGE CANYON | |
| UTE TRIBAL 14-18-55 | 18 | 050S | 050W | 4301332984 | 15671 | Indian | Indian | OW | P | | |
| UTE TRIBAL 14-19-54 | 19 | 050S | 040W | 4301332690 | 14546 | Indian | Fee | OW | P | | |
| UTE TRIBAL 14-20-54 | 20 | 050S | 040W | 4301332702 | 14459 | Indian | Indian | OW | P | | |
| UTE TRIBAL 14-20D-55 | 20 | 050S | 050W | 4301333909 | 18559 | Indian | Indian | OW | P | | |
| UTE TRIBAL 14-21-54 | 21 | 050S | 040W | 4301332384 | 13946 | Indian | Indian | OW | P | | |
| UTE TRIBAL 14-22-54 | 22 | 050S | 040W | 4301332593 | 14220 | Indian | Indian | OW | P | | |
| UTE TRIBAL 14-22D-55 | 22 | 050S | 050W | 4301333717 | 16669 | Indian | Indian | OW | P | | |
| UTE TRIBAL 14-23D-55 | 23 | 050S | 050W | 4301333915 | 17457 | Indian | Indian | OW | P | | |
| UTE TRIBAL 14-24-56 | 24 | 050S | 060W | 4301332988 | 15740 | Indian | Indian | OW | P | | |
| UTE TRIBAL 14-24D-55 | 24 | 050S | 050W | 4301333912 | 16943 | Indian | Indian | OW | P | | |
| UTE TRIBAL 14-25-54 | 25 | 050S | 040W | 4301332776 | 14753 | Indian | Indian | OW | P | | |
| UTE TRIBAL 14-25-55 | 25 | 050S | 050W | 4301332750 | 14798 | Indian | Indian | OW | P | | |
| UTE TRIBAL 14-26D-54 | 26 | 050S | 040W | 4301333673 | 16299 | Indian | Indian | OW | P | | |
| UTE TRIBAL 14-26D-55 | 26 | 050S | 050W | 4301333361 | 15938 | Indian | Indian | OW | P | | |
| UTE TRIBAL 14-27D-55 | 27 | 050S | 050W | 4301333684 | 16667 | Indian | Indian | OW | P | | |
| UTE TRIBAL 14-28-55 | 28 | 050S | 050W | 4301332348 | 13580 | Indian | Indian | OW | P | | |
| UTE TRIBAL 14-28D-54 | 28 | 050S | 040W | 4301333278 | 15817 | Indian | Indian | OW | P | | |
| UTE TRIBAL 14-29-54 | 29 | 050S | 040W | 4301333154 | 15831 | Indian | Indian | OW | P | | |
| UTE TRIBAL 14-31D-54 | 31 | 050S | 040W | 4301333042 | 15419 | Indian | Indian | OW | P | | |
| UTE TRIBAL 14-32-54 | 32 | 050S | 040W | 4301332523 | 14062 | Indian | Indian | OW | P | | |
| UTE TRIBAL 14-33-54 | 33 | 050S | 040W | 4301333093 | 15399 | Indian | Indian | OW | P | | |
| UTE Tribal 14-35D-54 | 35 | 050S | 040W | 4301352199 | 19311 | Indian | Indian | GW | DRL | | |
| UTE TRIBAL 14-35D-55 | 35 | 050S | 050W | 4301333955 | 17416 | Indian | Indian | OW | P | | |
| UTE TRIBAL 14-36-55 | 36 | 050S | 050W | 4301332355 | 14262 | Indian | Indian | OW | P | | |
| Ute Tribal 14-3D-54 | 3 | 050S | 040W | 4301352298 | 19258 | Indian | Indian | OW | DRL | | |
| Ute Tribal 14-4D-54 | 4 | 050S | 040W | 4301352346 | 19306 | Indian | Indian | OW | DRL | | |
| UTE TRIBAL 14Q-28-54 | 28 | 050S | 040W | 4301333277 | 15818 | Indian | Indian | OW | P | | |
| UTE TRIBAL 14Q-30-54 | 30 | 050S | 040W | 4301333479 | 16151 | Indian | Indian | OW | P | | |
| UTE TRIBAL 15-13D-55 | 13 | 050S | 050W | 4301333212 | 15642 | Indian | Indian | OW | P | | |
| UTE TRIBAL 15-15-54 | 15 | 050S | 040W | 4301332971 | 15310 | Indian | Indian | OW | P | | |
| UTE TRIBAL 15-16 | 16 | 050S | 040W | 4301331648 | 11951 | Indian | Indian | OW | P | | |
| UTE TRIBAL 15-17-55 | 17 | 050S | 050W | 4301332358 | 13698 | Indian | Indian | OW | P | | |
| UTE TRIBAL 15-18 | 18 | 050S | 040W | 4301332148 | 12794 | Indian | Indian | OW | P | BRUNDAGE CANYON | |
| UTE TRIBAL 15-19 | 19 | 050S | 040W | 4301331832 | 12180 | Indian | Indian | OW | P | | |
| UTE TRIBAL 15-20-54 | 20 | 050S | 040W | 4301332386 | 13911 | Indian | Indian | OW | P | | |
| UTE TRIBAL 15-21-54 | 21 | 050S | 040W | 4301333114 | 15441 | Indian | Indian | OW | P | BERRY PILOT EOR 246-02 | |
| UTE TRIBAL 15-21-55 | 21 | 050S | 050W | 4301333357 | 15791 | Indian | Indian | OW | P | | |
| UTE TRIBAL 15-22-55 | 22 | 050S | 050W | 4301332617 | 14921 | Indian | Indian | OW | P | | |
| UTE TRIBAL 15-22D-54 | 22 | 050S | 040W | 4301334116 | 17415 | Indian | Indian | OW | P | | |
| UTE TRIBAL 15-23 | 23 | 050S | 050W | 4301331671 | 11989 | Indian | Indian | OW | P | | |
| UTE TRIBAL 15-24R | 24 | 050S | 050W | 4301331129 | 11985 | Indian | Indian | OW | P | | |
| UTE TRIBAL 15-25-55 | 25 | 050S | 050W | 4301332271 | 13566 | Indian | Indian | OW | P | | |
| UTE TRIBAL 15-26D-54 | 26 | 050S | 040W | 4301333768 | 17450 | Indian | Indian | OW | P | | |
| UTE TRIBAL 15-26D-55 | 26 | 050S | 050W | 4301333362 | 15869 | Indian | Indian | OW | P | | |
| UTE TRIBAL 15-27-55 | 27 | 050S | 050W | 4301332339 | 14020 | Indian | Indian | OW | P | | |
| UTE TRIBAL 15-28-54 | 28 | 050S | 040W | 4301332389 | 13909 | Indian | Indian | OW | P | | |

| Well Name | Sec | TWN | RNG | API Number | Entity | Mineral Lease | Surface Lease | Well Type | Well Status | Unit | SUA in place |
|---|---|---|---|---|---|---|---|---|---|---|---|
| UTE TRIBAL 15-29-54 | 29 | 050S | 040W | 4301332561 | 14316 | Indian | Indian | OW | P | | |
| UTE TRIBAL 15-30-54 | 30 | 050S | 040W | 4301332382 | 13944 | Indian | Indian | OW | P | | |
| UTE TRIBAL 15-31-54 | 31 | 050S | 040W | 4301332743 | 14690 | Indian | Indian | OW | P | | |
| UTE TRIBAL 15-32-54 | 32 | 050S | 040W | 4301332666 | 14460 | Indian | Indian | OW | P | | |
| UTE TRIBAL 15-33-54 | 33 | 050S | 040W | 4301332768 | 15210 | Indian | Indian | OW | P | | |
| UTE TRIBAL 15-35-54 | 35 | 050S | 040W | 4301332804 | 15185 | Indian | Indian | OW | P | | |
| UTE TRIBAL 15-35D-55 | 35 | 050S | 050W | 4301333954 | 17417 | Indian | Indian | OW | P | | |
| UTE TRIBAL 15-36-55 | 36 | 050S | 050W | 4301333049 | 15379 | Indian | Indian | OW | P | | |
| Ute Tribal 15-3D-54 | 3 | 050S | 040W | 4301352250 | 19237 | Indian | Indian | OW | DRL | | |
| Ute Tribal 15-4D-54 | 4 | 050S | 040W | 4301352303 | 19293 | Indian | Indian | OW | DRL | | |
| UTE TRIBAL 15-5-55 | 5 | 050S | 050W | 4301351239 | 18740 | Indian | Indian | OW | P | | |
| UTE TRIBAL 16-11-55 | 11 | 050S | 050W | 4301350888 | 18707 | Indian | Indian | OW | P | | |
| UTE TRIBAL 16-13D-55 | 13 | 050S | 050W | 4301333327 | 15891 | Indian | Indian | OW | P | | |
| UTE TRIBAL 16-14-55 | 14 | 050S | 050W | 4301332272 | 13567 | Indian | Indian | OW | P | | |
| UTE TRIBAL 16-15-54 | 15 | 050S | 040W | 4301332588 | 14311 | Indian | Indian | OW | P | | |
| UTE TRIBAL 16-16-55 | 16 | 050S | 050W | 4301332757 | 14865 | Indian | Indian | OW | P | | |
| UTE TRIBAL 16-17-54 | 17 | 050S | 040W | 4301333132 | 15524 | Indian | Indian | OW | P | | |
| UTE TRIBAL 16-18 | 18 | 050S | 040W | 4301331650 | 11946 | Indian | Indian | OW | P | BRUNDAGE CANYON | |
| UTE TRIBAL 16-19-54 | 19 | 050S | 040W | 4301332691 | 14491 | Indian | Indian | OW | P | | |
| UTE TRIBAL 16-20-54 | 20 | 050S | 040W | 4301332739 | 14671 | Indian | Indian | OW | P | | |
| UTE TRIBAL 16-21-54 | 21 | 050S | 040W | 4301332381 | 13912 | Indian | Indian | OW | P | BERRY PILOT EOR 246-02 | |
| UTE TRIBAL 16-22-54 | 22 | 050S | 040W | 4301332842 | 15015 | Indian | Indian | OW | P | | |
| UTE TRIBAL 16-22D-55 | 22 | 050S | 050W | 4301333267 | 15703 | Indian | Indian | OW | P | | |
| UTE TRIBAL 16-23-55 | 23 | 050S | 050W | 4301333046 | 15211 | Indian | Indian | OW | P | | |
| UTE TRIBAL 16-24-54 | 24 | 050S | 040W | 4301332775 | 14762 | Indian | Indian | OW | P | | |
| UTE TRIBAL 16-24-55 | 24 | 050S | 050W | 4301332672 | 14384 | Indian | Indian | GW | P | | |
| UTE TRIBAL 16-25-54 | 25 | 050S | 040W | 4301332779 | 15078 | Indian | Indian | OW | P | | |
| UTE TRIBAL 16-25-55 | 25 | 050S | 050W | 4301332759 | 14821 | Indian | Indian | OW | P | | |
| UTE TRIBAL 16-26-54 | 26 | 050S | 040W | 4301334042 | 17413 | Indian | Indian | OW | P | | |
| UTE TRIBAL 16-26D-55 | 26 | 050S | 050W | 4301333965 | 17418 | Indian | Indian | OW | P | | |
| UTE TRIBAL 16-27D-55 | 27 | 050S | 050W | 4301333786 | 17800 | Indian | Indian | OW | P | | |
| UTE TRIBAL 16-28D-54 | 28 | 050S | 040W | 4301333041 | 15377 | Indian | Indian | OW | P | | |
| UTE TRIBAL 16-28D-55 | 28 | 050S | 050W | 4301333887 | 18594 | Indian | Indian | OW | DRL | | |
| UTE TRIBAL 16-29-54 | 29 | 050S | 040W | 4301333076 | 17074 | Indian | Indian | OW | P | | |
| UTE TRIBAL 16-29-55 | 29 | 050S | 050W | 4301332349 | 13581 | Indian | Indian | OW | P | | |
| UTE TRIBAL 16-30-54 | 30 | 050S | 040W | 4301332718 | 14604 | Indian | Indian | OW | P | | |
| UTE TRIBAL 16-31D-54 | 31 | 050S | 040W | 4301333326 | 15800 | Indian | Indian | OW | P | | |
| UTE TRIBAL 16-32D-54 | 32 | 050S | 040W | 4301332926 | 16971 | Indian | Indian | OW | P | | |
| UTE TRIBAL 16-33-54 | 33 | 050S | 040W | 4301333091 | 15397 | Indian | Indian | OW | P | | |
| UTE TRIBAL 16-3-54 | 3 | 050S | 040W | 4301351226 | 18664 | Indian | Indian | OW | P | | |
| UTE TRIBAL 16-35-55 | 35 | 050S | 050W | 4301332352 | 14267 | Indian | Indian | OW | P | | |
| UTE Tribal 16-35D-54 | 35 | 050S | 040W | 4301352230 | 99999 | Indian | Indian | GW | DRL | | |
| UTE TRIBAL 16-36-55 | 36 | 050S | 050W | 4301332356 | 14122 | Indian | Indian | OW | P | | |
| UTE TRIBAL 1A-29-54 | 29 | 050S | 040W | 4301333393 | 17075 | Indian | Indian | OW | P | | |
| UTE TRIBAL 1I-36-55 | 36 | 050S | 050W | 4301333186 | 15865 | Indian | Indian | OW | P | | |
| UTE TRIBAL 2-10D-54 | 10 | 050S | 040W | 4301351411 | 19172 | Indian | Indian | OW | P | | |
| UTE TRIBAL 2-14-54 | 14 | 050S | 040W | 4301333111 | 16832 | Indian | Indian | OW | P | | |
| UTE TRIBAL 2-19 | 19 | 050S | 040W | 4301332140 | 12795 | Indian | Indian | OW | P | BRUNDAGE CANYON | |
| UTE TRIBAL 2-20-54 | 20 | 050S | 040W | 4301332974 | 15269 | Indian | Indian | OW | P | | |
| UTE TRIBAL 2-21-55 | 21 | 050S | 050W | 4301333117 | 15582 | Indian | Indian | OW | P | | |
| UTE TRIBAL 2-22-54 | 22 | 050S | 040W | 4301332591 | 14328 | Indian | Indian | OW | P | | |
| UTE TRIBAL 2-22-55 | 22 | 050S | 050W | 4301332604 | 14268 | Indian | Indian | OW | P | | |
| UTE TRIBAL 2-23-55 | 23 | 050S | 050W | 4301333045 | 15416 | Indian | Indian | OW | P | | |
| UTE TRIBAL 2-24-54 | 24 | 050S | 040W | 4301332569 | 14314 | Indian | Indian | OW | P | | |
| UTE TRIBAL 2-25 | 25 | 050S | 050W | 4301331833 | 12153 | Indian | Indian | OW | P | | |
| UTE TRIBAL 2-26-54 | 26 | 050S | 040W | 4301332868 | 15231 | Indian | Indian | OW | P | | |
| UTE TRIBAL 2-26D-55 | 26 | 050S | 050W | 4301333979 | 17456 | Indian | Indian | OW | P | | |
| UTE TRIBAL 2-27 | 27 | 050S | 040W | 4301332179 | 12975 | Indian | Fee | OW | P | | |
| UTE TRIBAL 2-27D-55 | 27 | 050S | 050W | 4301333628 | 16746 | Indian | Indian | OW | P | | |
| UTE TRIBAL 2-28-54 | 28 | 050S | 040W | 4301332763 | 14723 | Indian | Indian | OW | P | | |
| UTE TRIBAL 2-29-54 | 29 | 050S | 040W | 4301333153 | 15919 | Indian | Indian | OW | P | | |
| UTE TRIBAL 2-29D-55 | 29 | 050S | 050W | 4301333714 | 16854 | Indian | Indian | OW | P | | |
| UTE TRIBAL 2-30-55 | 30 | 050S | 050W | 4301332680 | 14427 | Indian | Indian | OW | P | | |
| UTE TRIBAL 2-30D-54 | 30 | 050S | 040W | 4301332894 | 15298 | Indian | Indian | OW | P | | |
| UTE TRIBAL 2-31-54 | 31 | 050S | 040W | 4301332762 | 14845 | Indian | Indian | OW | P | | |
| UTE TRIBAL 2-31-55 | 31 | 050S | 050W | 4301332935 | 15428 | Indian | Indian | OW | P | | |
| UTE TRIBAL 2-32-54 | 32 | 050S | 040W | 4301332803 | 15151 | Indian | Indian | OW | P | | |
| UTE TRIBAL 2-32-55 | 32 | 050S | 050W | 4301332350 | 13695 | Indian | Indian | OW | P | | |
| UTE TRIBAL 2-33D-54 | 33 | 050S | 040W | 4301332898 | 15271 | Indian | Indian | OW | P | | |
| UTE TRIBAL 2-35 | 35 | 050S | 050W | 4301332187 | 13021 | Indian | Indian | OW | P | | |
| UTE TRIBAL 2-36-55 | 36 | 050S | 050W | 4301332422 | 13937 | Indian | Indian | OW | P | | |
| UTE TRIBAL 2-5-54 | 5 | 050S | 040W | 4301351520 | 18880 | Indian | Fee | OW | P | | |
| UTE TRIBAL 2-9-54 | 9 | 050S | 040W | 4301351128 | 18946 | Indian | Indian | OW | P | | |
| UTE TRIBAL 3-10-54 | 10 | 050S | 040W | 4301332663 | 14414 | Indian | Indian | OW | P | | |
| UTE TRIBAL 3-14-55 | 14 | 050S | 050W | 4301350478 | 18002 | Indian | Indian | OW | P | | |
| UTE TRIBAL 3-14D-54 | 14 | 050S | 040W | 4301350389 | 17904 | Indian | Indian | OW | P | | |
| UTE TRIBAL 3-19 | 19 | 050S | 040W | 4301331830 | 12197 | Indian | Indian | OW | P | | |
| UTE TRIBAL 3-20-54 | 20 | 050S | 040W | 4301332377 | 13955 | Indian | Indian | OW | P | BRUNDAGE CANYON | |
| UTE TRIBAL 3-20D-55 | 20 | 050S | 050W | 4301333280 | 18424 | Indian | Indian | OW | OPS | | |
| UTE TRIBAL 3-21-54 | 21 | 050S | 040W | 4301332867 | 15554 | Indian | Indian | OW | P | | |

| Well Name | Sec | TWN | RNG | API Number | Entity | Mineral Lease | Surface Lease | Well Type | Well Status | Unit | SUA in place |
|---|---|---|---|---|---|---|---|---|---|---|---|
| UTE TRIBAL 3-21-55 | 21 | 050S | 050W | 4301332758 | 15112 | Indian | Indian | OW | P | | |
| UTE TRIBAL 3-22-54 | 22 | 050S | 040W | 4301333208 | 15640 | Indian | Indian | OW | P | | |
| UTE TRIBAL 3-22-55 | 22 | 050S | 050W | 4301332605 | 14298 | Indian | Indian | OW | P | | |
| UTE TRIBAL 3-23-55 | 23 | 050S | 050W | 4301332536 | 14077 | Indian | Indian | OW | P | | |
| UTE TRIBAL 3-24R-55 (REENTRY) | 24 | 050S | 050W | 4301330960 | 15173 | Indian | Indian | OW | P | | |
| UTE TRIBAL 3-25 | 25 | 050S | 050W | 4301331834 | 12152 | Indian | Indian | OW | P | | |
| UTE TRIBAL 3-25-56 | 25 | 050S | 060W | 4301332993 | 15561 | Indian | Indian | OW | P | | |
| UTE TRIBAL 3-26D-54 | 26 | 050S | 040W | 4301333681 | 16665 | Indian | Indian | OW | P | | |
| UTE TRIBAL 3-27-55 | 27 | 050S | 050W | 4301332417 | 14022 | Indian | Indian | OW | P | | |
| UTE TRIBAL 3-28-54 | 28 | 050S | 040W | 4301332261 | 13644 | Indian | Indian | OW | P | | |
| UTE TRIBAL 3-29 | 29 | 050S | 040W | 4301332193 | 13042 | Indian | Indian | OW | P | | |
| UTE TRIBAL 3-29-55 | 29 | 050S | 050W | 4301333723 | 16857 | Indian | Indian | OW | P | | |
| UTE TRIBAL 3-30-54 | 30 | 050S | 040W | 4301332625 | 14364 | Indian | Indian | OW | P | | |
| UTE TRIBAL 3-30-55 | 30 | 050S | 050W | 4301332862 | 15340 | Indian | Indian | OW | P | | |
| UTE TRIBAL 3-31-54 | 31 | 050S | 040W | 4301332527 | 14109 | Indian | Indian | OW | P | | |
| UTE TRIBAL 3-32-54 | 32 | 050S | 040W | 4301332410 | 13949 | Indian | Indian | OW | P | | |
| UTE TRIBAL 3-32D-55 | 32 | 050S | 050W | 4301333363 | 15936 | Indian | Indian | OW | P | | |
| UTE TRIBAL 3-33-54 | 33 | 050S | 040W | 4301332412 | 13938 | Indian | Indian | OW | P | | |
| UTE TRIBAL 3-35-54 | 35 | 050S | 040W | 4301332675 | 14656 | Indian | Indian | OW | P | | |
| UTE TRIBAL 3-35D-55 | 35 | 050S | 050W | 4301333888 | 17421 | Indian | Indian | OW | P | | |
| UTE TRIBAL 3-36-55 | 36 | 050S | 050W | 4301332751 | 14842 | Indian | Indian | OW | P | | |
| UTE TRIBAL 3G-31-54 | 31 | 050S | 040W | 4301333185 | 15746 | Indian | Indian | OW | P | | |
| UTE TRIBAL 4-10D-54 | 10 | 050S | 040W | 4301351414 | 19069 | Indian | Indian | OW | P | | |
| UTE TRIBAL 4-14D-54 | 14 | 050S | 040W | 4301333270 | 15679 | Indian | Indian | OW | P | | |
| UTE TRIBAL 4-19-54 | 19 | 050S | 040W | 4301332972 | 15382 | Indian | Indian | OW | P | | |
| UTE TRIBAL 4-20-54 | 20 | 050S | 040W | 4301332621 | 14518 | Indian | Indian | OW | P | BRUNDAGE CANYON | |
| UTE TRIBAL 4-20D-55 | 20 | 050S | 050W | 4301333549 | 18075 | Indian | Indian | OW | P | | |
| UTE TRIBAL 4-21-54 | 21 | 050S | 040W | 4301332378 | 13907 | Indian | Indian | OW | P | | |
| UTE TRIBAL 4-22-55 | 22 | 050S | 050W | 4301333044 | 15381 | Indian | Indian | OW | P | | |
| UTE TRIBAL 4-23D-55 | 23 | 050S | 050W | 4301333627 | 16818 | Indian | Indian | OW | P | | |
| UTE TRIBAL 4-24-54 | 24 | 050S | 040W | 4301332573 | 14247 | Indian | Indian | OW | P | | |
| UTE TRIBAL 4-24D-55 | 24 | 050S | 050W | 4301333726 | 16673 | Indian | Indian | OW | P | | |
| UTE TRIBAL 4-25-55 | 25 | 050S | 050W | 4301332928 | 15421 | Indian | Indian | OW | P | | |
| UTE TRIBAL 4-26D-54 | 26 | 050S | 040W | 4301333595 | 16591 | Indian | Indian | OW | P | | |
| UTE TRIBAL 4-26D-55 | 26 | 050S | 050W | 4301333978 | 17455 | Indian | Indian | OW | P | | |
| UTE TRIBAL 4-27D-55 | 27 | 050S | 050W | 4301333797 | 16700 | Indian | Indian | OW | P | | |
| UTE TRIBAL 4-28-54 | 28 | 050S | 040W | 4301332741 | 14672 | Indian | Indian | OW | P | | |
| UTE TRIBAL 4-28-55 | 28 | 050S | 050W | 4301333118 | 15506 | Indian | Indian | OW | P | | |
| UTE TRIBAL 4-29-54 | 29 | 050S | 040W | 4301332565 | 14367 | Indian | Indian | OW | P | | |
| UTE TRIBAL 4-30 | 30 | 050S | 040W | 4301331550 | 11914 | Indian | Indian | OW | P | | |
| UTE TRIBAL 4-31-54 | 31 | 050S | 040W | 4301332767 | 14494 | Indian | Indian | OW | P | | |
| UTE TRIBAL 4-32-54 | 32 | 050S | 040W | 4301332896 | 15555 | Indian | Indian | OW | P | | |
| UTE TRIBAL 4-32-55 | 32 | 050S | 050W | 4301333379 | 15819 | Indian | Indian | OW | P | | |
| UTE TRIBAL 4-33-54 | 33 | 050S | 040W | 4301332871 | 15040 | Indian | Indian | OW | P | | |
| UTE TRIBAL 4-33-55 | 33 | 050S | 050W | 4301332357 | 13685 | Indian | Indian | OW | P | | |
| UTE Tribal 4-35D-54 | 35 | 050S | 040W | 4301352159 | 19255 | Indian | Indian | GW | DRL | | |
| UTE TRIBAL 4-36 | 36 | 050S | 050W | 4301332188 | 13063 | Indian | Indian | OW | P | | |
| UTE TRIBAL 4-9-54 | 9 | 050S | 040W | 4301351126 | 19059 | Indian | Indian | OW | P | | |
| UTE TRIBAL 4-9-55 | 9 | 050S | 050W | 4301351238 | 18796 | Indian | Indian | OW | P | | |
| UTE TRIBAL 5-13 | 13 | 050S | 050W | 4301331152 | 10421 | Indian | Indian | OW | P | | |
| UTE TRIBAL 5-13-54 | 13 | 050S | 040W | 4301333075 | 15873 | Indian | Indian | OW | P | | |
| UTE TRIBAL 5-14-54 | 14 | 050S | 040W | 4301333619 | 16945 | Indian | Indian | OW | P | | |
| UTE TRIBAL 5-14-55 | 14 | 050S | 050W | 4301350479 | 18021 | Indian | Indian | OW | P | | |
| UTE TRIBAL 5-15-55 | 15 | 050S | 050W | 4301332344 | 13606 | Indian | Indian | OW | P | | |
| UTE TRIBAL 5-16D-54 | 16 | 050S | 040W | 4301350475 | 17991 | Indian | Indian | OW | P | | |
| UTE TRIBAL 5-17-55 | 17 | 050S | 050W | 4301351220 | 18841 | Indian | Indian | OW | P | | |
| UTE TRIBAL 5-19 | 19 | 050S | 040W | 4301332204 | 13090 | Indian | Indian | OW | P | | |
| UTE TRIBAL 5-20 | 20 | 050S | 040W | 4301331651 | 11957 | Indian | Indian | OW | P | | |
| UTE TRIBAL 5-21-54 | 21 | 050S | 040W | 4301333324 | 15748 | Indian | Indian | OW | P | | |
| UTE TRIBAL 5-21D-55 | 21 | 050S | 050W | 4301333706 | 16298 | Indian | Indian | OW | P | | |
| UTE TRIBAL 5-22-54 | 22 | 050S | 040W | 4301332624 | 14547 | Indian | Indian | OW | P | | |
| UTE TRIBAL 5-23-55 | 23 | 050S | 050W | 4301332537 | 14108 | Indian | Indian | OW | P | | |
| UTE TRIBAL 5-24-55 | 24 | 050S | 050W | 4301332263 | 13621 | Indian | Indian | OW | P | | |
| UTE TRIBAL 5-25-56 | 25 | 050S | 060W | 4301332992 | 15648 | Indian | Indian | OW | P | | |
| UTE TRIBAL 5-25D-55 | 25 | 050S | 050W | 4301333421 | 16589 | Indian | Indian | OW | P | | |
| UTE TRIBAL 5-26-54 | 26 | 050S | 040W | 4301332890 | 15268 | Indian | Indian | OW | P | | |
| UTE TRIBAL 5-26-55 | 26 | 050S | 050W | 4301332264 | 13642 | Indian | Indian | OW | P | | |
| UTE TRIBAL 5-27-55 | 27 | 050S | 050W | 4301332614 | 14881 | Indian | Indian | OW | P | | |
| UTE TRIBAL 5-28 | 28 | 050S | 040W | 4301332189 | 13026 | Indian | Indian | OW | P | | |
| UTE TRIBAL 5-29-54 | 29 | 050S | 040W | 4301332525 | 14045 | Indian | Indian | OW | P | | |
| UTE TRIBAL 5-29D-55 | 29 | 050S | 050W | 4301333740 | 17306 | Indian | Indian | OW | OPS | | |
| UTE TRIBAL 5-30-54 | 30 | 050S | 040W | 4301332380 | 13905 | Indian | Indian | OW | P | | |
| UTE TRIBAL 5-31 | 31 | 050S | 040W | 4301332190 | 13080 | Indian | Indian | OW | P | | |
| UTE TRIBAL 5-32-54 | 32 | 050S | 040W | 4301332539 | 14112 | Indian | Indian | OW | P | | |
| UTE TRIBAL 5-33-54 | 33 | 050S | 040W | 4301332521 | 14060 | Indian | Indian | OW | P | | |
| UTE TRIBAL 5-35-54 | 35 | 050S | 040W | 4301332805 | 15485 | Indian | Indian | OW | P | | |
| UTE TRIBAL 5-36-55 | 36 | 050S | 050W | 4301332930 | 15301 | Indian | Indian | OW | P | | |
| Ute Tribal 6-11D-54 | 11 | 050S | 040W | 4301352330 | 19243 | Indian | Indian | OW | DRL | | |
| UTE TRIBAL 6-14-54 | 14 | 050S | 040W | 4301332586 | 15270 | Indian | Indian | OW | P | | |
| UTE TRIBAL 6-14D-55 | 14 | 050S | 050W | 4301350246 | 17602 | Indian | Indian | OW | P | | |

| Well Name | Sec | TWN | RNG | API Number | Entity | Mineral Lease | Surface Lease | Well Type | Well Status | Unit | SUA in place |
|---|---|---|---|---|---|---|---|---|---|---|---|
| UTE TRIBAL 6-16D-54 | 16 | 050S | 040W | 4301351307 | 19060 | Indian | Indian | OW | P | | |
| UTE TRIBAL 6-19-54 | 19 | 050S | 040W | 4301332865 | 14947 | Indian | Indian | OW | P | | |
| UTE TRIBAL 6-20-54 | 20 | 050S | 040W | 4301332622 | 14382 | Indian | Indian | OW | P | BRUNDAGE CANYON | |
| UTE TRIBAL 6-20D-55 | 20 | 050S | 050W | 4301333910 | 18481 | Indian | Indian | OW | DRL | | |
| UTE TRIBAL 6-21 | 21 | 050S | 040W | 4301332164 | 12994 | Indian | Indian | OW | P | | |
| UTE TRIBAL 6-22 | 22 | 050S | 040W | 4301332163 | 12974 | Indian | Indian | OW | P | | |
| UTE TRIBAL 6-22D-55 | 22 | 050S | 050W | 4301333213 | 16831 | Indian | Indian | OW | P | | |
| UTE TRIBAL 6-23D-55 | 23 | 050S | 050W | 4301333187 | 15996 | Indian | Indian | OW | P | | |
| UTE TRIBAL 6-24-54 | 24 | 050S | 040W | 4301332570 | 14299 | Indian | Indian | OW | P | | |
| UTE TRIBAL 6-25H | 25 | 050S | 050W | 4301332143 | 12750 | Indian | Indian | OW | P | | |
| UTE TRIBAL 6-26D-54 | 26 | 050S | 040W | 4301333625 | 16619 | Indian | Indian | OW | P | | |
| UTE TRIBAL 6-26D-55 | 26 | 050S | 050W | 4301333476 | 16657 | Indian | Indian | OW | P | | |
| UTE TRIBAL 6-28D-54 | 28 | 050S | 040W | 4301332892 | 15232 | Indian | Indian | OW | P | | |
| UTE TRIBAL 6-28D-55 | 28 | 050S | 050W | 4301334056 | 18593 | Indian | Indian | OW | DRL | | |
| UTE TRIBAL 6-29-54 | 29 | 050S | 040W | 4301333172 | 15846 | Indian | Indian | OW | P | | |
| UTE TRIBAL 6-29-55 | 29 | 050S | 050W | 4301333120 | 15504 | Indian | Indian | OW | P | | |
| UTE TRIBAL 6-30-55 | 30 | 050S | 050W | 4301332783 | 15163 | Indian | Indian | OW | P | | |
| UTE TRIBAL 6-31D-54 | 31 | 050S | 040W | 4301333325 | 16185 | Indian | Indian | OW | P | | |
| UTE TRIBAL 6-32-55 | 32 | 050S | 050W | 4301332420 | 14895 | Indian | Indian | OW | P | | |
| UTE TRIBAL 6-32D-54 | 32 | 050S | 040W | 4301332897 | 15312 | Indian | Indian | OW | P | | |
| UTE TRIBAL 6-33-54 | 33 | 050S | 040W | 4301332872 | 15059 | Indian | Indian | OW | P | | |
| UTE Tribal 6-35D-54 | 35 | 050S | 040W | 4301352158 | 19254 | Indian | Indian | GW | DRL | | |
| UTE TRIBAL 6-35D-55 | 35 | 050S | 050W | 4301334028 | 17785 | Indian | Indian | OW | P | | |
| UTE TRIBAL 6-36-55 | 36 | 050S | 050W | 4301332265 | 13600 | Indian | Indian | OW | P | | |
| UTE TRIBAL 6-9-54 | 9 | 050S | 040W | 4301351127 | 19017 | Indian | Indian | OW | P | | |
| UTE TRIBAL 7-14-54 | 14 | 050S | 040W | 4301350409 | 17924 | Indian | Indian | OW | P | | |
| UTE TRIBAL 7-14-55 | 14 | 050S | 050W | 4301333269 | 15693 | Indian | Indian | OW | P | | |
| UTE TRIBAL 7-15-55 | 15 | 050S | 050W | 4301332976 | 15311 | Indian | Indian | OW | P | | |
| UTE TRIBAL 7-16-54 | 16 | 050S | 040W | 4301333130 | 15455 | Indian | Indian | OW | P | | |
| UTE TRIBAL 7-19-55 | 19 | 050S | 050W | 4301332863 | 15279 | Indian | Indian | OW | P | | |
| UTE TRIBAL 7-20-55 | 20 | 050S | 050W | 4301332346 | 13607 | Indian | Indian | OW | P | | |
| UTE TRIBAL 7-20R-54 | 20 | 050S | 040W | 4301331281 | 14088 | Indian | Indian | OW | P | | |
| UTE TRIBAL 7-22-54 | 22 | 050S | 040W | 4301332761 | 15661 | Indian | Indian | OW | P | | |
| UTE TRIBAL 7-22D-55 | 22 | 050S | 050W | 4301333721 | 16670 | Indian | Indian | OW | P | | |
| UTE TRIBAL 7-23-55 | 23 | 050S | 050W | 4301332514 | 13976 | Indian | Indian | OW | P | | |
| UTE TRIBAL 7-24-56 | 24 | 050S | 060W | 4301332989 | 15782 | Indian | Indian | OW | P | | |
| UTE TRIBAL 7-25-56 | 25 | 050S | 060W | 4301332991 | 15617 | Indian | Indian | OW | P | | |
| UTE TRIBAL 7-26D-54 | 26 | 050S | 040W | 4301333621 | 16664 | Indian | Indian | OW | P | | |
| UTE TRIBAL 7-26D-55 | 26 | 050S | 050W | 4301333477 | 16658 | Indian | Indian | OW | P | | |
| UTE TRIBAL 7-27-55 | 27 | 050S | 050W | 4301332418 | 13948 | Indian | Indian | OW | P | | |
| UTE TRIBAL 7-28 | 28 | 050S | 040W | 4301332166 | 12995 | Indian | Indian | OW | P | | |
| UTE TRIBAL 7-28D-55 | 28 | 050S | 050W | 4301333788 | 16886 | Indian | Indian | OW | P | | |
| UTE TRIBAL 7-29-54 | 29 | 050S | 040W | 4301332562 | 14354 | Indian | Indian | OW | P | | |
| UTE TRIBAL 7-29D-55 | 29 | 050S | 050W | 4301333715 | 16853 | Indian | Indian | OW | P | | |
| UTE TRIBAL 7-30 | 30 | 050S | 040W | 4301332167 | 12945 | Indian | Indian | OW | P | | |
| UTE TRIBAL 7-31-54 | 31 | 050S | 040W | 4301332528 | 14160 | Indian | Indian | OW | P | | |
| UTE TRIBAL 7-32-54 | 32 | 050S | 040W | 4301332411 | 13936 | Indian | Indian | OW | P | | |
| UTE TRIBAL 7-32D-55 | 32 | 050S | 050W | 4301333794 | 18359 | Indian | Indian | OW | OPS | | |
| UTE TRIBAL 7-33-54 | 33 | 050S | 040W | 4301332413 | 13945 | Indian | Indian | OW | P | | |
| UTE TRIBAL 7-34-55 | 34 | 050S | 050W | 4301350510 | 17949 | Indian | Indian | OW | P | | |
| UTE TRIBAL 7-35-54 | 35 | 050S | 040W | 4301332774 | 15019 | Indian | Indian | OW | P | | |
| UTE TRIBAL 7-35-55 | 35 | 050S | 050W | 4301333048 | 15367 | Indian | Indian | OW | P | | |
| UTE TRIBAL 7-36-55 | 36 | 050S | 050W | 4301332929 | 15341 | Indian | Indian | OW | P | | |
| UTE TRIBAL 7I-21D-54 | 21 | 050S | 040W | 4301350852 | 18423 | Indian | Indian | OW | P | BERRY PILOT EOR 246-02 | |
| UTE TRIBAL 8-10D-54 | 10 | 050S | 040W | 4301350488 | 18099 | Indian | Indian | OW | P | | |
| UTE TRIBAL 8-14-54 | 14 | 050S | 040W | 4301333204 | 15656 | Indian | Indian | OW | P | | |
| UTE TRIBAL 8-15D-55 | 15 | 050S | 050W | 4301350477 | 17974 | Indian | Indian | OW | P | | |
| UTE TRIBAL 8-16D-54 | 16 | 050S | 040W | 4301351295 | 19003 | Indian | Indian | OW | P | | |
| UTE TRIBAL 8-19-54 | 19 | 050S | 040W | 4301332840 | 14946 | Indian | Indian | OW | P | BRUNDAGE CANYON | |
| UTE TRIBAL 8-19-55 | 19 | 050S | 050W | 4301332864 | 15241 | Indian | Indian | OW | P | | |
| UTE TRIBAL 8-20-54 | 20 | 050S | 040W | 4301332973 | 15245 | Indian | Indian | OW | P | | |
| UTE TRIBAL 8-20D-55 | 20 | 050S | 050W | 4301333676 | 17308 | Indian | Indian | OW | OPS | | |
| UTE TRIBAL 8-21D-55 | 21 | 050S | 050W | 4301350435 | 17963 | Indian | Indian | OW | P | | |
| UTE TRIBAL 8-22-54 | 22 | 050S | 040W | 4301332590 | 14219 | Indian | Indian | OW | P | | |
| UTE TRIBAL 8-23D-55 | 23 | 050S | 050W | 4301333552 | 16662 | Indian | Indian | OW | P | | |
| UTE TRIBAL 8-24-54 | 24 | 050S | 040W | 4301332933 | 15402 | Indian | Indian | OW | P | | |
| UTE TRIBAL 8-24-55 | 24 | 050S | 050W | 4301333420 | 15997 | Indian | Indian | OW | P | | |
| UTE TRIBAL 8-25-54 | 25 | 050S | 040W | 4301332780 | 15280 | Indian | Indian | OW | P | | |
| UTE TRIBAL 8-25-55 | 25 | 050S | 050W | 4301332620 | 14365 | Indian | Indian | OW | P | | |
| UTE TRIBAL 8-26D-54 | 26 | 050S | 040W | 4301333682 | 17031 | Indian | Indian | OW | P | | |
| UTE TRIBAL 8-26D-55 | 26 | 050S | 050W | 4301333859 | 17859 | Indian | Indian | OW | P | | |
| UTE TRIBAL 8-27D-55 | 27 | 050S | 050W | 4301334058 | 17842 | Indian | Indian | OW | P | | |
| UTE TRIBAL 8-28-54 | 28 | 050S | 040W | 4301332766 | 14777 | Indian | Indian | OW | P | | |
| UTE TRIBAL 8-28-55 | 28 | 050S | 050W | 4301332694 | 14574 | Indian | Indian | OW | P | | |
| UTE TRIBAL 8-29-55 | 29 | 050S | 050W | 4301333119 | 15507 | Indian | Indian | OW | P | | |
| UTE TRIBAL 8-30-54 | 30 | 050S | 040W | 4301332746 | 15583 | Indian | Indian | OW | P | | |
| UTE TRIBAL 8-31-54 | 31 | 050S | 040W | 4301332869 | 14970 | Indian | Indian | OW | P | | |
| UTE TRIBAL 8-31-55 | 31 | 050S | 050W | 4301332673 | 14407 | Indian | Indian | OW | P | | |
| UTE TRIBAL 8-32-54 | 32 | 050S | 040W | 4301332870 | 15152 | Indian | Indian | OW | P | | |
| UTE TRIBAL 8-32-55 | 32 | 050S | 050W | 4301332421 | 14896 | Indian | Indian | OW | P | | |

| Well Name | Sec | TWN | RNG | API Number | Entity | Mineral Lease | Surface Lease | Well Type | Well Status | Unit | SUA in place |
|---|---|---|---|---|---|---|---|---|---|---|---|
| UTE TRIBAL 8-33-54 | 33 | 050S | 040W | 4301333089 | 15398 | Indian | Indian | OW | P | | |
| UTE TRIBAL 8-34D-55 | 34 | 050S | 050W | 4301350436 | 17952 | Indian | Indian | OW | P | | |
| UTE TRIBAL 8-36-55 | 36 | 050S | 050W | 4301332423 | 14021 | Indian | Indian | OW | P | | |
| UTE TRIBAL 8-9-54 | 9 | 050S | 040W | 4301351143 | 18947 | Indian | Indian | OW | P | | |
| UTE TRIBAL 8L-21D-54 | 21 | 050S | 040W | 4301350853 | 18423 | Indian | Indian | OW | P | BERRY PILOT EOR 246-02 | |
| UTE TRIBAL 9-13D-55 | 13 | 050S | 050W | 4301333328 | 15892 | Indian | Indian | OW | P | | |
| UTE TRIBAL 9-14D-54 | 14 | 050S | 040W | 4301333796 | 17482 | Indian | Indian | OW | P | | |
| UTE TRIBAL 9-15-55 | 15 | 050S | 050W | 4301332701 | 14573 | Indian | Indian | OW | P | | |
| UTE TRIBAL 9-16-54 | 16 | 050S | 040W | 4301333207 | 15660 | Indian | Indian | OW | P | | |
| UTE TRIBAL 9-17-54 | 17 | 050S | 040W | 4301332687 | 15309 | Indian | Indian | OW | P | | |
| UTE TRIBAL 9-18 | 18 | 050S | 040W | 4301332144 | 12746 | Indian | Indian | OW | P | BRUNDAGE CANYON | |
| UTE TRIBAL 9-19 | 19 | 050S | 040W | 4301331831 | 12175 | Indian | Indian | OW | P | | |
| UTE TRIBAL 9-20-54 | 20 | 050S | 040W | 4301332379 | 13906 | Indian | Indian | OW | P | | |
| UTE TRIBAL 9-20D-55 | 20 | 050S | 050W | 4301333675 | 17309 | Indian | Indian | OW | P | | |
| UTE TRIBAL 9-21-54 | 21 | 050S | 040W | 4301333040 | 15360 | Indian | Indian | OW | P | BERRY PILOT EOR 246-02 | |
| UTE TRIBAL 9-22-54 | 22 | 050S | 040W | 4301332889 | 15607 | Indian | Indian | OW | P | | |
| UTE TRIBAL 9-22-55 | 22 | 050S | 050W | 4301332606 | 14330 | Indian | Indian | OW | P | | |
| UTE TRIBAL 9-24-55 | 24 | 050S | 050W | 4301332268 | 13620 | Indian | Indian | OW | P | | |
| UTE TRIBAL 9-25-55 | 25 | 050S | 050W | 4301332390 | 13715 | Indian | Indian | OW | P | | |
| UTE TRIBAL 9-26 | 26 | 050S | 040W | 4301332191 | 13101 | Indian | Indian | OW | P | | |
| UTE TRIBAL 9-26D-55 | 26 | 050S | 050W | 4301333359 | 15853 | Indian | Indian | OW | P | | |
| UTE TRIBAL 9-28-54 | 28 | 050S | 040W | 4301332388 | 13910 | Indian | Indian | OW | P | | |
| UTE TRIBAL 9-28D-55 | 28 | 050S | 050W | 4301333787 | 16887 | Indian | Indian | OW | P | | |
| UTE TRIBAL 9-29-54 | 29 | 050S | 040W | 4301332566 | 14369 | Indian | Indian | OW | P | | |
| UTE TRIBAL 9-30-54 | 30 | 050S | 040W | 4301332383 | 14050 | Indian | Indian | OW | P | | |
| UTE TRIBAL 9-31-54 | 31 | 050S | 040W | 4301332529 | 14177 | Indian | Indian | OW | P | | |
| UTE TRIBAL 9-31-55 | 31 | 050S | 050W | 4301333508 | 17103 | Indian | Indian | OW | P | | |
| UTE TRIBAL 9-32-54 | 32 | 050S | 040W | 4301332538 | 14199 | Indian | Indian | OW | P | | |
| UTE TRIBAL 9-32D-55 | 32 | 050S | 050W | 4301333800 | 18361 | Indian | Indian | OW | P | | |
| UTE TRIBAL 9-33-54 | 33 | 050S | 040W | 4301332549 | 14162 | Indian | Indian | OW | P | | |
| UTE TRIBAL 9-35-54 | 35 | 050S | 040W | 4301332781 | 15535 | Indian | Indian | OW | P | | |
| UTE TRIBAL 9-35-55 | 35 | 050S | 050W | 4301333047 | 15378 | Indian | Indian | OW | P | | |
| UTE TRIBAL 9-36D-55 | 36 | 050S | 050W | 4301333239 | 15933 | Indian | Indian | OW | P | | |
| Ute Tribal 9-3D-54 | 3 | 050S | 040W | 4301352249 | 19236 | Indian | Indian | OW | DRL | | |
| Ute Tribal 9-4D-54 | 4 | 050S | 040W | 4301352305 | 19304 | Indian | Indian | OW | DRL | | |
| UTE TRIBAL 9-5-54 | 5 | 050S | 040W | 4301351111 | 18909 | Indian | Indian | OW | P | | |
| UTE TRIBAL 9S-19-54 | 19 | 050S | 040W | 4301333276 | 16153 | Indian | Indian | OW | P | | |
| UTE TRIBAL 9S-25-55 | 25 | 050S | 050W | 4301333245 | 15962 | Indian | Indian | OW | P | | |
| Vieira Tribal 3-4D-54 | 4 | 050S | 040W | 4301352145 | 19210 | Indian | Fee | OW | DRL | | |
| VIEIRA TRIBAL 4-4-54 | 4 | 050S | 040W | 4301350997 | 18747 | Indian | Fee | OW | P | | |
| Vieira Tribal 5-4D-54 | 4 | 050S | 040W | 4301352146 | 19193 | Indian | Fee | OW | DRL | | |
| Vieira Tribal 6-4D-54 | 4 | 050S | 040W | 4301352147 | 19216 | Indian | Fee | OW | DRL | | |
| WILCOX ELIASON 7-15-56 | 15 | 050S | 060W | 4301333122 | 15526 | Fee | Fee | OW | P | | Y |
| WILCOX FEE 1-20-56 | 20 | 050S | 060W | 4301333150 | 15745 | Fee | Fee | OW | P | | Y |
| WILCOX FEE 15-16-56 | 16 | 050S | 060W | 4301333151 | 15527 | Fee | Fee | OW | P | | Y |
| WILLIAMSON TRIBAL 3-34-54 | 34 | 050S | 040W | 4301332550 | 14222 | Indian | Fee | OW | P | | |
| WILLIAMSON TRIBAL 5-34-54 | 34 | 050S | 040W | 4301332551 | 14235 | Indian | Fee | OW | P | | |
| Z and T UTE TRIBAL 7-19 | 19 | 050S | 040W | 4301331282 | 11131 | Indian | Indian | OW | P | BRUNDAGE CANYON | |
| Z and T UTE TRIBAL 7-25 | 25 | 050S | 050W | 4301331310 | 11416 | Indian | Indian | OW | P | | |

Division of Oil, Gas and Mining

# OPERATOR CHANGE WORKSHEET (for state use only)

**ROUTING**
CDW

**X - Change of Operator (Well Sold)** Operator Name Change/Merger

The operator of the well(s) listed below has changed, effective: **6/1/2014**

| **FROM:** (Old Operator): | **TO:** ( New Operator): |
|---|---|
| Berry Petroelum Company, LLC N4075 | Linn Operating, Inc. N4115 |
| 1999 Broadway Street , Suite 3700 | 1999 Broadway Street, Suite 3700 |
| Denver, CO 80202 | Denver, CO 80202 |
| Phone: 1 (303) 999-4400 | Phone: 1 (303) 999-4400 |

**CA No.** **Unit:** **Berry Pilot EOR 246-02 Brundage Canyon**

| WELL NAME | SEC | TWN | RNG | API NO | ENTITY NO | LEASE TYPE | WELL TYPE | WELL STATUS |
|---|---|---|---|---|---|---|---|---|
| See Attached List | | | | | | | | |

## OPERATOR CHANGES DOCUMENTATION

**Enter date after each listed item is completed**

1. (R649-8-10) Sundry or legal documentation was received from the **FORMER** operator on: 6/13/2014
2. (R649-8-10) Sundry or legal documentation was received from the **NEW** operator on: 6/13/2014
3. The new company was checked on the **Department of Commerce, Division of Corporations Database on:** 6/17/2014

4a. Is the new operator registered in the State of Utah: _____ Business Number: 9031632-0143

5a. (R649-9-2)Waste Management Plan has been received on: N/A

5b. Inspections of LA PA state/fee well sites complete on: Yes

5c. Reports current for Production/Disposition & Sundries on: 6/17/2014

6. **Federal and Indian Lease Wells:** The BLM and or the BIA has approved the merger, name change, or operator change for all wells listed on Federal or Indian leases on: BLM Not Yet BIA Not Yet
7. **Federal and Indian Units:**
   The BLM or BIA has approved the successor of unit operator for wells listed on: Not Yet
8. **Federal and Indian Communization Agreements ("CA"):**
   The BLM or BIA has approved the operator for all wells listed within a CA on: N/A
9. **Underground Injection Control ("UIC")** Division has approved UIC Form 5 Transfer of Authority to **Inject,** for the enhanced/secondary recovery unit/project for the water disposal well(s) listed on: N/A

## DATA ENTRY:

1. Changes entered in the **Oil and Gas Database on:** 6/18/2014
2. Changes have been entered on the **Monthly Operator Change Spread Sheet on:** 6/18/2014
3. Bond information entered in RBDMS on: 6/23/2014
4. Fee/State wells attached to bond in RBDMS on: 6/23/2014
5. Injection Projects to new operator in RBDMS on: N/A
6. Receipt of Acceptance of Drilling Procedures for APD/New on: 6/18/2014
7. Surface Agreement Sundry from **NEW** operator on Fee Surface wells received on: Yes

## BOND VERIFICATION:

1. Federal well(s) covered by Bond Number: NMB000501
2. Indian well(s) covered by Bond Number: NMB000501

3a. (R649-3-1) The **NEW** operator of any state/fee well(s) listed covered by Bond Number LPM9149893

3b. The **FORMER** operator has requested a release of liability from their bond on: N/A

## LEASE INTEREST OWNER NOTIFICATION:

4. (R649-2-10) The **NEW** operator of the fee wells has been contacted and informed by a letter from the Division of their responsibility to notify all interest owners of this change on: 6/23/2014

**COMMENTS:**

FORM 9

**STATE OF UTAH**
DEPARTMENT OF NATURAL RESOURCES
DIVISION OF OIL, GAS AND MINING

5. LEASE DESIGNATION AND SERIAL NUMBER: See attached list

# SUNDRY NOTICES AND REPORTS ON WELLS

6. IF INDIAN, ALLOTTEE OR TRIBE NAME:

Do not use this form for proposals to drill new wells, significantly deepen existing wells below current bottom-hole depth, reenter plugged wells, or to drill horizontal laterals. Use APPLICATION FOR PERMIT TO DRILL form for such proposals.

7. UNIT or CA AGREEMENT NAME:

1. TYPE OF WELL: OIL WELL ☑ GAS WELL ☐ OTHER _____

8. WELL NAME and NUMBER:

2. NAME OF OPERATOR: Linn Operating, Inc.

9. API NUMBER:

3. ADDRESS OF OPERATOR: 1999 Broadway, Ste 3700 CITY Denver STATE CO ZIP 80202 PHONE NUMBER: (303) 999-4400

10. FIELD AND POOL, OR WILDCAT:

4. LOCATION OF WELL

FOOTAGES AT SURFACE:

COUNTY:

QTR/QTR, SECTION, TOWNSHIP, RANGE, MERIDIAN:

STATE: UTAH

11. CHECK APPROPRIATE BOXES TO INDICATE NATURE OF NOTICE, REPORT, OR OTHER DATA

| TYPE OF SUBMISSION | TYPE OF ACTION | | |
|---|---|---|---|
| ☑ NOTICE OF INTENT (Submit in Duplicate) | ☐ ACIDIZE | ☐ DEEPEN | ☐ REPERFORATE CURRENT FORMATION |
| Approximate date work will start: _____ | ☐ ALTER CASING | ☐ FRACTURE TREAT | ☐ SIDETRACK TO REPAIR WELL |
| | ☐ CASING REPAIR | ☐ NEW CONSTRUCTION | ☐ TEMPORARILY ABANDON |
| | ☐ CHANGE TO PREVIOUS PLANS | ☐ OPERATOR CHANGE | ☐ TUBING REPAIR |
| | ☐ CHANGE TUBING | ☐ PLUG AND ABANDON | ☐ VENT OR FLARE |
| ☐ SUBSEQUENT REPORT (Submit Original Form Only) | ☐ CHANGE WELL NAME | ☐ PLUG BACK | ☐ WATER DISPOSAL |
| Date of work completion: | ☐ CHANGE WELL STATUS | ☐ PRODUCTION (START/RESUME) | ☐ WATER SHUT-OFF |
| _____ | ☐ COMMINGLE PRODUCING FORMATIONS | ☐ RECLAMATION OF WELL SITE | ☑ OTHER: Change of operator |
| | ☐ CONVERT WELL TYPE | ☐ RECOMPLETE - DIFFERENT FORMATION | |

12. DESCRIBE PROPOSED OR COMPLETED OPERATIONS. Clearly show all pertinent details including dates, depths, volumes, etc.

Notice of Change of Operator from Berry Petroleum Company, LLC to Linn Operating, Inc., effective June 1, 2014. On December 16, 2013, Berry Petroleum Company became an indirect subsidiary of Linn Energy, LLC. As a result, Berry Petroleum Company converted into a limited liability company named, "Berry Petroleum Company, LLC". On March 5, 2014, Berry Petroleum Company, LLC authorized and empowered Linn Operating, Inc. to act as operator on its behalf. I have attached a copy of the original declaration amending the name change along with a copy of the agency agreement and power of attorney for the operator change.

RECEIVED
JUN 1 3 2014
Div. of Oil, Gas & Mining

NAME (PLEASE PRINT) Beverly Decker TITLE Sr Engineering Technician

SIGNATURE Beverly Decker DATE 6/1/2014

(This space for State use only)

APPROVED
JUN 18 2014
DIV. OIL GAS & MINING
BY: Rachel Medina

(5/2000) (See Instructions on Reverse Side)

**STATE OF UTAH**
DEPARTMENT OF NATURAL RESOURCES
DIVISION OF OIL, GAS AND MINING

FORM 9

# SUNDRY NOTICES AND REPORTS ON WELLS

Do not use this form for proposals to drill new wells, significantly deepen existing wells below current bottom-hole depth, reenter plugged wells, or to drill horizontal laterals. Use APPLICATION FOR PERMIT TO DRILL form for such proposals.

5. LEASE DESIGNATION AND SERIAL NUMBER: See attached list
6. IF INDIAN, ALLOTTEE OR TRIBE NAME:
7. UNIT or CA AGREEMENT NAME:
8. WELL NAME and NUMBER:
9. API NUMBER:
10. FIELD AND POOL, OR WILDCAT:

1. TYPE OF WELL: OIL WELL ☑ GAS WELL ☐ OTHER _____

2. NAME OF OPERATOR: Berry Petroleum Company, LLC

3. ADDRESS OF OPERATOR: 1999 Broadway, Ste 3700 CITY Denver STATE CO ZIP 80202 PHONE NUMBER: (303) 999-4400

4. LOCATION OF WELL
FOOTAGES AT SURFACE:
COUNTY:
QTR/QTR, SECTION, TOWNSHIP, RANGE, MERIDIAN:
STATE: UTAH

11. CHECK APPROPRIATE BOXES TO INDICATE NATURE OF NOTICE, REPORT, OR OTHER DATA

| TYPE OF SUBMISSION | TYPE OF ACTION | | |
|---|---|---|---|
| ☑ NOTICE OF INTENT (Submit in Duplicate) | ☐ ACIDIZE | ☐ DEEPEN | ☐ REPERFORATE CURRENT FORMATION |
| Approximate date work will start: _____ | ☐ ALTER CASING | ☐ FRACTURE TREAT | ☐ SIDETRACK TO REPAIR WELL |
| | ☐ CASING REPAIR | ☐ NEW CONSTRUCTION | ☐ TEMPORARILY ABANDON |
| | ☐ CHANGE TO PREVIOUS PLANS | ☐ OPERATOR CHANGE | ☐ TUBING REPAIR |
| | ☐ CHANGE TUBING | ☐ PLUG AND ABANDON | ☐ VENT OR FLARE |
| ☐ SUBSEQUENT REPORT (Submit Original Form Only) | ☐ CHANGE WELL NAME | ☐ PLUG BACK | ☐ WATER DISPOSAL |
| Date of work completion: _____ | ☐ CHANGE WELL STATUS | ☐ PRODUCTION (START/RESUME) | ☐ WATER SHUT-OFF |
| | ☐ COMMINGLE PRODUCING FORMATIONS | ☐ RECLAMATION OF WELL SITE | ☑ OTHER: Change of operator |
| | ☐ CONVERT WELL TYPE | ☐ RECOMPLETE - DIFFERENT FORMATION | |

12. DESCRIBE PROPOSED OR COMPLETED OPERATIONS. Clearly show all pertinent details including dates, depths, volumes, etc.

On December 16th, 2013 Berry Petroleum Company and Linn Energy merged. As a result of this merger the companies name has changed to "Berry Petroleum Company, LLC". On March 5th, 2014 Berry Petroleum Company, LLC agreed that Linn Operating, Inc would become the operator of record effective June 1, 2014. I have attached a copy of the original declaration amending the name change along with a copy of the agency agreement and power of attorney for the operator change.

Should you have any questions please don't hesitate to contact me.

RECEIVED
JUN 1 3 2014
Div. of Oil, Gas & Mining

NAME (PLEASE PRINT): Beverly Decker TITLE: Sr Engineering Technician
SIGNATURE: Beverly Decker DATE: 6/1/2014

(This space for State use only)

APPROVED
JUN 18 2014
DIV. OIL GAS & MINING
BY: Rachel Medina

(5/2000) (See Instructions on Reverse Side)

**STATE OF UTAH**
DEPARTMENT OF NATURAL RESOURCES
DIVISION OF OIL, GAS AND MINING

# Request to Transfer Application or Permit to Drill

(This form should accompany a Sundry Notice, Form 9, requesting APD transfer)

| | |
|---|---|
| **Well name:** | See Attached |
| **API number:** | |
| **Location:** | Qtr-Qtr: Section Township Range: |
| **Company that filed original application:** | Berry Petroleum Company LLC |
| **Date original permit was issued:** | |
| **Company that permit was issued to:** | Linn Operating, Inc |

| Check one | Desired Action: |
|---|---|
| | |
| | **Transfer pending (unapproved) Application for Permit to Drill to new operator** |
| | The undersigned as owner with legal rights to drill on the property, hereby verifies that the information as submitted in the pending Application for Permit to Drill, remains valid and does not require revision. The new owner of the application accepts and agrees to the information and procedures as stated in the application. |
| ✓ | **Transfer approved Application for Permit to Drill to new operator** |
| | The undersigned as owner with legal rights to drill on the property as permitted, hereby verifies that the information as submitted in the previously approved application to drill, remains valid and does not require revision. |

| **Following is a checklist of some items related to the application, which should be verified.** | Yes | No |
|---|---|---|
| If located on private land, has the ownership changed? | | ✓ |
| If so, has the surface agreement been updated? | | |
| Have any wells been drilled in the vicinity of the proposed well which would affect the spacing or siting requirements for this location? | | ✓ |
| Have there been any unit or other agreements put in place that could affect the permitting or operation of this proposed well? | | ✓ |
| Have there been any changes to the access route including ownership or right-of-way, which could affect the proposed location? | | ✓ |
| Has the approved source of water for drilling changed? | | ✓ |
| Have there been any physical changes to the surface location or access route which will require a change in plans from what was discussed at the onsite evaluation? | | ✓ |
| Is bonding still in place, which covers this proposed well? Bond No. LPM9149893 | ✓ | |

Any desired or necessary changes to either a pending or approved Application for Permit to Drill that is being transferred, should be filed on a Sundry Notice, Form 9, or amended Application for Permit to Drill, Form 3, as appropriate, with necessary supporting information as required.

Name (please print) Beverly Decker Title Sr Engineering Technician

Signature Beverly Decker Date

Representing (company name) Berry Petroleum Company LLC and Linn Operating, Inc

The person signing this form must have legal authority to represent the company or individual(s) to be listed as the new operator on the Application for Permit to Drill.

(3/2004)

**STATE OF UTAH**
DEPARTMENT OF NATURAL RESOURCES
DIVISION OF OIL, GAS AND MINING

# Request to Transfer Application or Permit to Drill

(This form should accompany a Sundry Notice, Form 9, requesting APD transfer)

| | |
|---|---|
| **Well name:** | See Attached |
| **API number:** | |
| **Location:** | Qtr-Qtr: Section: Township: Range: |
| **Company that filed original application:** | Berry Petroleum Company LLC |
| **Date original permit was issued:** | |
| **Company that permit was issued to:** | Linn Operating, Inc |

| Check one | Desired Action: |
|---|---|
| | |
| ✓ | **Transfer pending (unapproved) Application for Permit to Drill to new operator** |
| | The undersigned as owner with legal rights to drill on the property, hereby verifies that the information as submitted in the pending Application for Permit to Drill, remains valid and does not require revision. The new owner of the application accepts and agrees to the information and procedures as stated in the application. |
| | **Transfer approved Application for Permit to Drill to new operator** |
| | The undersigned as owner with legal rights to drill on the property as permitted, hereby verifies that the information as submitted in the previously approved application to drill, remains valid and does not require revision. |

| **Following is a checklist of some items related to the application, which should be verified.** | **Yes** | **No** |
|---|---|---|
| If located on private land, has the ownership changed? | | ✓ |
| If so, has the surface agreement been updated? | | |
| Have any wells been drilled in the vicinity of the proposed well which would affect the spacing or siting requirements for this location? | | ✓ |
| Have there been any unit or other agreements put in place that could affect the permitting or operation of this proposed well? | | ✓ |
| Have there been any changes to the access route including ownership or right-of-way, which could affect the proposed location? | | ✓ |
| Has the approved source of water for drilling changed? | | ✓ |
| Have there been any physical changes to the surface location or access route which will require a change in plans from what was discussed at the onsite evaluation? | | ✓ |
| Is bonding still in place, which covers this proposed well? Bond No. LPM9149893 | ✓ | |

Any desired or necessary changes to either a pending or approved Application for Permit to Drill that is being transferred, should be filed on a Sundry Notice, Form 9, or amended Application for Permit to Drill, Form 3, as appropriate, with necessary supporting information as required.

Name (please print) Beverly Decker Title Sr Engineering Technician
Signature Beverly Decker Date
Representing (company name) Berry Petroleum Company LLC and Linn Operating, Inc

The person signing this form must have legal authority to represent the company or individual(s) to be listed as the new operator on the Application for Permit to Drill.

(3/2004)

Berry Petroleum Company, LLC N4075) to Linn Operating, Inc. (N4115)
Effective June 1, 2014

| Well Name | Section | TWN | RNG | API Number | Entity | Mineral Lease | Well Type | Well Status | Unit |
|---|---|---|---|---|---|---|---|---|---|
| Z and T UTE TRIBAL 2-21 | 21 | 050S | 040W | 4301331280 | 11130 | Indian | WI | A | BRUNDAGE CANYON |
| UTE TRIBAL 12-30-54 | 30 | 050S | 040W | 4301332747 | 14747 | Indian | WI | A | BRUNDAGE CANYON |
| UTE TRIBAL 14-30-54 | 30 | 050S | 040W | 4301332748 | 14778 | Indian | WI | A | BRUNDAGE CANYON |
| UTE TRIBAL 10-30D-54 | 30 | 050S | 040W | 4301332893 | 15246 | Indian | WI | A | BRUNDAGE CANYON |
| UTE TRIBAL 6-30-54 | 30 | 050S | 040W | 4301332975 | 15300 | Indian | WI | A | BRUNDAGE CANYON |
| UTE TRIBAL 1-21-54 | 21 | 050S | 040W | 4301333388 | 15937 | Indian | WI | A | BRUNDAGE CANYON |
| UTE TRIBAL 13-17D-55 | 17 | 050S | 050W | 4301333550 | | Indian | OW | APD | |
| UTE TRIBAL 11-14D-54 | 14 | 050S | 040W | 4301333596 | | Indian | OW | APD | |
| UTE TRIBAL 16-17D-55 | 17 | 050S | 050W | 4301333622 | | Indian | OW | APD | |
| UTE TRIBAL 15-28D-55 | 28 | 050S | 050W | 4301333623 | | Indian | OW | APD | |
| LC TRIBAL 14-16D-56 | 16 | 050S | 060W | 4301334283 | | Indian | OW | APD | |
| FEDERAL 10-10D-65 | 10 | 060S | 050W | 4301350523 | | Federal | OW | APD | |
| LC TRIBAL 3-23D-56 | 23 | 050S | 060W | 4301350624 | | Indian | OW | APD | |
| FEDERAL 2-1D-64 | 1 | 060S | 040W | 4301350765 | | Federal | OW | APD | |
| FEDERAL 7-1D-64 | 1 | 060S | 040W | 4301350766 | | Federal | OW | APD | |
| FEDERAL 9-1D-64 | 1 | 060S | 040W | 4301350767 | | Federal | OW | APD | |
| LC TRIBAL 1-28D-56 | 28 | 050S | 060W | 4301350865 | | Indian | OW | APD | |
| LC TRIBAL 13H-9-56 | 10 | 050S | 060W | 4301350874 | | Indian | OW | APD | |
| CC FEE 8-24-38 | 24 | 030S | 080W | 4301350885 | | Fee | OW | APD | |
| LC TRIBAL 4H-26-56 | 26 | 050S | 060W | 4301350951 | | Indian | OW | APD | |
| LC FEE 4H-12-57 | 12 | 050S | 070W | 4301350952 | | Fee | OW | APD | |
| CC TRIBAL 4-2-48 | 2 | 040S | 080W | 4301350964 | | Indian | OW | APD | |
| LC TRIBAL 5H-34-45 | 34 | 040S | 050W | 4301350974 | | Indian | OW | APD | |
| LC TRIBAL 11-34-45 | 34 | 040S | 050W | 4301350975 | | Indian | OW | APD | |
| LC TRIBAL 7-2D-56 | 2 | 050S | 060W | 4301350988 | | Indian | OW | APD | |
| LC TRIBAL 10-18D-56 | 18 | 050S | 060W | 4301350989 | | Indian | OW | APD | |
| CC TRIBAL 4-30D-38 | 19 | 030S | 080W | 4301350993 | | Indian | OW | APD | |
| FEDERAL 4-1-65 | 1 | 060S | 050W | 4301351016 | | Federal | OW | APD | |
| LC TRIBAL 3-16D-56 | 16 | 050S | 060W | 4301351032 | | Indian | OW | APD | |
| CC FEE 6-21-38 | 21 | 030S | 080W | 4301351059 | | Fee | OW | APD | |
| LC TRIBAL 13H-28-45 | 28 | 040S | 050W | 4301351061 | | Indian | OW | APD | |
| LC TRIBAL 5H-23-45 | 23 | 040S | 050W | 4301351071 | | Indian | OW | APD | |
| LC TRIBAL 4H-27-45 | 27 | 040S | 050W | 4301351072 | | Indian | OW | APD | |
| LC TRIBAL 16-27-45 | 27 | 040S | 050W | 4301351074 | | Indian | OW | APD | |
| LC TRIBAL 12-27-45 | 27 | 040S | 050W | 4301351075 | | Indian | OW | APD | |
| LC TRIBAL 16-23-45 | 23 | 040S | 050W | 4301351077 | | Indian | OW | APD | |
| LC TRIBAL 12H-30-56 | 30 | 050S | 060W | 4301351133 | | Indian | OW | APD | |
| LC TRIBAL 5-29D-56 | 29 | 050S | 060W | 4301351184 | | Indian | OW | APD | |
| LC TRIBAL 12H-19-56 | 19 | 050S | 060W | 4301351193 | | Indian | OW | APD | |
| LC FEE 15-11D-56 | 11 | 050S | 060W | 4301351197 | | Fee | OW | APD | |
| LC TRIBAL 13H-10-56 | 11 | 050S | 060W | 4301351209 | | Indian | OW | APD | |
| LC TRIBAL 2-31D-45 | 31 | 040S | 050W | 4301351261 | | Indian | OW | APD | |
| LC TRIBAL 13H-24-45 | 24 | 040S | 050W | 4301351273 | | Indian | OW | APD | |
| UTE TRIBAL 6-21D-55 | 21 | 050S | 050W | 4301351274 | | Indian | OW | APD | |
| UTE TRIBAL 15-16D-55 | 16 | 050S | 050W | 4301351284 | | Indian | OW | APD | |
| UTE TRIBAL 4H-15-55 | 15 | 050S | 050W | 4301351292 | | Indian | OW | APD | |
| UTE TRIBAL 13H-14-54 | 14 | 050S | 040W | 4301351297 | | Indian | OW | APD | |
| UTE TRIBAL 1-32-55 | 32 | 050S | 050W | 4301351298 | | Indian | OW | APD | |
| UTE TRIBAL 4-21D-55 | 21 | 050S | 050W | 4301351299 | | Indian | OW | APD | |
| LC TRIBAL 12-33-45 | 33 | 040S | 050W | 4301351301 | | Indian | OW | APD | |
| UTE TRIBAL 16-15D-55 | 15 | 050S | 050W | 4301351302 | | Indian | OW | APD | |
| UTE TRIBAL 2-24-55 | 24 | 050S | 050W | 4301351304 | | Indian | OW | APD | |
| LC TRIBAL 11-32D-56 | 32 | 050S | 060W | 4301351315 | | Indian | OW | APD | |
| LC TRIBAL 1-32D-56 | 32 | 050S | 060W | 4301351317 | | Indian | OW | APD | |
| LC TRIBAL 5H-32-56 | 32 | 050S | 060W | 4301351318 | | Indian | OW | APD | |
| LC TRIBAL 5H-33-45 | 33 | 040S | 050W | 4301351338 | | Indian | OW | APD | |
| LC TRIBAL 14-28-45 | 28 | 040S | 050W | 4301351339 | | Indian | OW | APD | |
| LC TRIBAL 16-32D-45 | 32 | 040S | 050W | 4301351340 | | Indian | OW | APD | |
| LC TRIBAL 3-31-45 | 31 | 040S | 050W | 4301351347 | | Indian | OW | APD | |
| LC TRIBAL 1-18D-56 | 18 | 050S | 060W | 4301351367 | | Indian | OW | APD | |
| LC TRIBAL 9-18D-56 | 18 | 050S | 060W | 4301351368 | | Indian | OW | APD | |
| LC FEE 9-23D-56 | 23 | 050S | 060W | 4301351380 | | Fee | OW | APD | |
| LC TRIBAL 1-34D-45 | 34 | 040S | 050W | 4301351382 | | Indian | OW | APD | |
| LC TRIBAL 12-21D-56 | 21 | 050S | 060W | 4301351383 | | Indian | OW | APD | |
| LC TRIBAL 7-29D-56 | 29 | 050S | 060W | 4301351386 | | Indian | OW | APD | |

| | | | | | | | | | |
|---|---|---|---|---|---|---|---|---|---|
| UTE TRIBAL 6-15-55 | 15 | 050S | 050W | 4301351399 | | Indian | OW | APD | |
| UTE TRIBAL 13H-21-55 | 21 | 050S | 050W | 4301351403 | | Indian | OW | APD | |
| LC TRIBAL 6-16D-56 | 16 | 050S | 060W | 4301351406 | | Indian | OW | APD | |
| LC TRIBAL 3-14D-56 | 14 | 050S | 060W | 4301351408 | | Indian | OW | APD | |
| CC FEE 13-9D-37 | 9 | 030S | 070W | 4301351409 | | Fee | OW | APD | |
| CC FEE 16-21D-38 | 21 | 030S | 080W | 4301351410 | | Fee | OW | APD | |
| UTE TRIBAL 5H-10-54 | 10 | 050S | 040W | 4301351415 | | Indian | OW | APD | |
| LC TRIBAL 13-6D-57 | 6 | 050S | 070W | 4301351417 | | Indian | OW | APD | |
| LC TRIBAL 9-23-45 | 23 | 040S | 050W | 4301351432 | | Indian | OW | APD | |
| LC TRIBAL 5-28D-56 | 29 | 050S | 060W | 4301351441 | | Indian | OW | APD | |
| LC TRIBAL 15-20D-56 | 29 | 050S | 060W | 4301351443 | | Indian | OW | APD | |
| LC FEE 14-1-56 | 1 | 050S | 060W | 4301351457 | | Fee | OW | APD | |
| LC TRIBAL 5-3D-56 | 3 | 050S | 060W | 4301351459 | | Indian | OW | APD | |
| LC Tribal 16-33-45 | 33 | 040S | 050W | 4301351463 | | Indian | OW | APD | |
| LC TRIBAL 7-23D-56 | 23 | 050S | 060W | 4301351479 | | Indian | OW | APD | |
| LC TRIBAL 4-7-56 | 7 | 050S | 060W | 4301351482 | | Indian | OW | APD | |
| LC TRIBAL 3-2-56 | 2 | 050S | 060W | 4301351483 | | Indian | OW | APD | |
| LC TRIBAL 12H-23-56 | 23 | 050S | 060W | 4301351488 | | Indian | OW | APD | |
| CC TRIBAL 15-34D-38 | 2 | 040S | 080W | 4301351490 | | Indian | OW | APD | |
| CC TRIBAL 14-35D-38 | 2 | 040S | 080W | 4301351491 | | Indian | OW | APD | |
| CC TRIBAL 8-3D-48 | 2 | 040S | 080W | 4301351493 | | Indian | OW | APD | |
| LC TRIBAL 12HH-31-45 | 32 | 040S | 050W | 4301351499 | | Indian | OW | APD | |
| LC TRIBAL 1-10D-56 | 10 | 050S | 060W | 4301351510 | | Indian | OW | APD | |
| LC TRIBAL 3-10D-56 | 10 | 050S | 060W | 4301351511 | | Indian | OW | APD | |
| LC TRIBAL 7-10D-56 | 10 | 050S | 060W | 4301351512 | | Indian | OW | APD | |
| LC TRIBAL 9-29D-56 | 29 | 050S | 060W | 4301351513 | | Indian | OW | APD | |
| UTE TRIBAL 1-16-55 | 16 | 050S | 050W | 4301351519 | | Indian | OW | APD | |
| CC Tribal 3-27D-38 | 27 | 030S | 080W | 4301351604 | | Indian | OW | APD | |
| LC FEE 10-36D-56 | 36 | 050S | 060W | 4301351622 | | Fee | OW | APD | |
| Myrin Fee 3-16D-55 | 16 | 050S | 050W | 4301351633 | | Fee | OW | APD | |
| LC TRIBAL 12H-34-56 | 34 | 050S | 060W | 4301351634 | | Indian | OW | APD | |
| UTE FEE 12-16D-55 | 16 | 050S | 050W | 4301351635 | | Fee | OW | APD | |
| LC TRIBAL 15-27-56 | 27 | 050S | 060W | 4301351649 | | Indian | OW | APD | |
| LC TRIBAL 11-27D-56 | 27 | 050S | 060W | 4301351650 | | Indian | OW | APD | |
| LC TRIBAL 1-17-56 | 17 | 050S | 060W | 4301351704 | | Indian | OW | APD | |
| LC Tribal 13-11D-58 | 11 | 050S | 080W | 4301351708 | | Indian | OW | APD | |
| LC Tribal 15-11D-58 | 11 | 050S | 080W | 4301351709 | | Indian | OW | APD | |
| LC Tribal 4HW-8-56 | 8 | 050S | 060W | 4301351710 | | Indian | OW | APD | |
| LC FEE 1-11D-56 | 11 | 050S | 060W | 4301351712 | | Fee | OW | APD | |
| LC TRIBAL 3-11D-56 | 11 | 050S | 060W | 4301351713 | | Indian | OW | APD | |
| LC TRIBAL 7-11D-56 | 11 | 050S | 060W | 4301351714 | | Indian | OW | APD | |
| LC TRIBAL 9-34D-45 | 34 | 040S | 050W | 4301351717 | | Indian | OW | APD | |
| LC Tribal 8M-23-45 | 23 | 040S | 050W | 4301351722 | | Indian | OW | APD | |
| LC TRIBAL 4-34D-45 | 34 | 040S | 050W | 4301351723 | | Indian | OW | APD | |
| LC TRIBAL 7-34D-45 | 34 | 040S | 050W | 4301351724 | | Indian | OW | APD | |
| LC Tribal 3-14D-58 | 11 | 050S | 080W | 4301351726 | | Indian | OW | APD | |
| LC Tribal 11-11D-58 | 11 | 050S | 080W | 4301351729 | | Indian | OW | APD | |
| LC TRIBAL 8-31D-56 | 31 | 050S | 060W | 4301351746 | | Indian | OW | APD | |
| LC TRIBAL 13-34D-45 | 34 | 040S | 050W | 4301351747 | | Indian | OW | APD | |
| LC Fee 2-6D-57 | 6 | 050S | 070W | 4301351749 | | Fee | OW | APD | |
| LC Tribal 15-12D-58 | 12 | 050S | 080W | 4301351783 | | Indian | OW | APD | |
| LC Tribal 9-12D-58 | 12 | 050S | 080W | 4301351784 | | Indian | OW | APD | |
| LC Tribal 1-13D-58 | 12 | 050S | 080W | 4301351785 | | Indian | OW | APD | |
| LC Tribal 13-7D-57 | 12 | 050S | 080W | 4301351786 | | Indian | OW | APD | |
| LC Tribal 9-2D-58 | 2 | 050S | 080W | 4301351788 | | Indian | OW | APD | |
| LC Tribal 1-2D-58 | 2 | 050S | 080W | 4301351789 | | Indian | OW | APD | |
| LC Tribal 5-1D-58 | 2 | 050S | 080W | 4301351790 | | Indian | OW | APD | |
| LC TRIBAL 12-31D-56 | 31 | 050S | 060W | 4301351799 | | Indian | OW | APD | |
| LC TRIBAL 8-20D-56 | 20 | 050S | 060W | 4301351800 | | Indian | OW | APD | |
| LC TRIBAL 6-31D-56 | 31 | 050S | 060W | 4301351801 | | Indian | OW | APD | |
| LC Tribal 11-7D-57 | 7 | 050S | 070W | 4301351814 | | Indian | OW | APD | |
| LC Tribal 5-7D-57 | 7 | 050S | 070W | 4301351815 | | Indian | OW | APD | |
| LC Fee 15-6D-57 | 6 | 050S | 070W | 4301351816 | | Fee | OW | APD | |
| LC Tribal 11-6D-57 | 6 | 050S | 070W | 4301351817 | | Indian | OW | APD | |
| LC TRIBAL 9-27-56 | 27 | 050S | 060W | 4301351822 | | Indian | OW | APD | |
| LC TRIBAL 7-27D-56 | 27 | 050S | 060W | 4301351823 | | Indian | OW | APD | |

| | | | | | | | | | |
|---|---|---|---|---|---|---|---|---|---|
| LC Fee 7-31D-45 | 31 | 040S | 050W | 4301351857 | | Fee | OW | APD | |
| LC Tribal 5-31D-45 | 31 | 040S | 050W | 4301351858 | | Indian | OW | APD | |
| LC Tribal 8-33-45 | 33 | 040S | 050W | 4301351859 | | Indian | OW | APD | |
| LC Tribal 16-31-45 | 31 | 040S | 050W | 4301351863 | | Indian | OW | APD | |
| LC Tribal 7-23D-45 | 23 | 040S | 050W | 4301351865 | | Indian | OW | APD | |
| LC Tribal 1-23D-56 | 23 | 050S | 060W | 4301351866 | | Indian | OW | APD | |
| LC TRIBAL 1-19-56 | 19 | 050S | 060W | 4301351867 | | Indian | OW | APD | |
| LC TRIBAL 7-19D-56 | 19 | 050S | 060W | 4301351868 | | Indian | OW | APD | |
| LC TRIBAL 9-4D-56 | 4 | 050S | 060W | 4301351869 | | Indian | OW | APD | |
| LC Tribal 14-32D-45 | 32 | 040S | 050W | 4301351879 | | Indian | OW | APD | |
| LC TRIBAL 7-17D-56 | 17 | 050S | 060W | 4301351886 | | Indian | OW | APD | |
| LC TRIBAL 5-17D-56 | 17 | 050S | 060W | 4301351887 | | Indian | OW | APD | |
| LC FEE 4-32D-45 | 31 | 040S | 050W | 4301351892 | | Fee | OW | APD | |
| LC TRIBAL 9-2D-56 | 2 | 050S | 060W | 4301351893 | | Indian | OW | APD | |
| LC TRIBAL 1-2D-56 | 2 | 050S | 060W | 4301351894 | | Indian | OW | APD | |
| LC Tribal 15-23D-45 | 23 | 040S | 050W | 4301351895 | | Indian | OW | APD | |
| LC TRIBAL 11-34D-56 | 34 | 050S | 060W | 4301351900 | | Indian | OW | APD | |
| LC TRIBAL 9-5D-56 | 4 | 050S | 060W | 4301351901 | | Indian | OW | APD | |
| LC Tribal 10-28D-45 | 28 | 040S | 050W | 4301351903 | | Indian | OW | APD | |
| LC TRIBAL 13-20D-56 | 20 | 050S | 060W | 4301351904 | | Indian | OW | APD | |
| Ute Tribal 14-17-55 | 17 | 050S | 050W | 4301351908 | | Indian | OW | APD | |
| LC Tribal 3-27D-45 | 27 | 040S | 050W | 4301351911 | | Indian | OW | APD | |
| LC TRIBAL 9-34D-56 | 34 | 050S | 060W | 4301351914 | | Indian | OW | APD | |
| CC Fee 8R-9-37 | 9 | 030S | 070W | 4301351937 | | Fee | OW | APD | |
| LC Tribal 10-33D-45 | 33 | 040S | 050W | 4301351939 | | Indian | OW | APD | |
| LC Tribal 14-33D-45 | 33 | 040S | 050W | 4301351940 | | Indian | OW | APD | |
| LC Tribal 10-27D-45 | 27 | 040S | 050W | 4301351941 | | Indian | OW | APD | |
| LC Tribal 14-27D-45 | 27 | 040S | 050W | 4301351951 | | Indian | OW | APD | |
| LC Tribal 6-33D-45 | 33 | 040S | 050W | 4301351955 | | Indian | OW | APD | |
| LC Tribal 6-32D-45 | 32 | 040S | 050W | 4301351956 | | Indian | OW | APD | |
| Federal 3-11D-65 | 11 | 060S | 050W | 4301351982 | | Federal | OW | APD | |
| Federal 2-4-64 | 4 | 060S | 040W | 4301351983 | | Federal | OW | APD | |
| Federal 5-11D-65 | 11 | 060S | 050W | 4301351984 | | Federal | OW | APD | |
| Federal 7-4D-64 | 4 | 060S | 040W | 4301351985 | | Federal | OW | APD | |
| Federal 3-4D-64 | 4 | 060S | 040W | 4301351986 | | Federal | OW | APD | |
| Federal 8-4D-64 | 4 | 060S | 040W | 4301351988 | | Federal | OW | APD | |
| Federal 6-4D-64 | 4 | 060S | 040W | 4301351989 | | Federal | OW | APD | |
| Federal 7-9D-64 | 9 | 060S | 040W | 4301351990 | | Federal | OW | APD | |
| Federal 4-4D-64 | 4 | 060S | 040W | 4301351991 | | Federal | OW | APD | |
| Federal 9-4D-64 | 4 | 060S | 040W | 4301352004 | | Federal | OW | APD | |
| Federal 10-4D-64 | 4 | 060S | 040W | 4301352011 | | Federal | OW | APD | |
| Federal 3-9D-64 | 9 | 060S | 040W | 4301352015 | | Federal | OW | APD | |
| Federal 1-9D-64 | 9 | 060S | 040W | 4301352020 | | Federal | OW | APD | |
| Federal 6-9-64 | 9 | 060S | 040W | 4301352021 | | Federal | OW | APD | |
| Federal 8-9D-64 | 9 | 060S | 040W | 4301352023 | | Federal | OW | APD | |
| Federal 1-4D-64 | 4 | 060S | 040W | 4301352025 | | Federal | OW | APD | |
| Federal 16-4D-64 | 4 | 060S | 040W | 4301352026 | | Federal | OW | APD | |
| LC Tribal 10-23D-45 | 23 | 040S | 050W | 4301352029 | | Indian | OW | APD | |
| Federal 15-4D-64 | 4 | 060S | 040W | 4301352032 | | Federal | OW | APD | |
| Federal 5-9D-64 | 9 | 060S | 040W | 4301352035 | | Federal | OW | APD | |
| Federal 9-9D-64 | 9 | 060S | 040W | 4301352036 | | Federal | OW | APD | |
| Federal 11-9D-64 | 9 | 060S | 040W | 4301352037 | | Federal | OW | APD | |
| Federal 12-9D-64 | 9 | 060S | 040W | 4301352038 | | Federal | OW | APD | |
| Federal 13-9D-64 | 9 | 060S | 040W | 4301352039 | | Federal | OW | APD | |
| FEDERAL 14-9D-64 | 9 | 060S | 040W | 4301352040 | | Federal | OW | APD | |
| Federal 10-9D-64 | 9 | 060S | 040W | 4301352041 | | Federal | OW | APD | |
| Federal 2-9D-64 | 9 | 060S | 040W | 4301352042 | | Federal | OW | APD | |
| Federal 15-9D-64 | 9 | 060S | 040W | 4301352043 | | Federal | OW | APD | |
| Federal 16-9D-64 | 9 | 060S | 040W | 4301352044 | | Federal | OW | APD | |
| LC Tribal 10-32D-45 | 32 | 040S | 050W | 4301352065 | | Indian | OW | APD | |
| LC Tribal 16-28D-45 | 28 | 040S | 050W | 4301352073 | | Indian | OW | APD | |
| LC Tribal 15-24D-45 | 24 | 040S | 050W | 4301352074 | | Indian | OW | APD | |
| LC Tribal 13-17D-56 | 17 | 050S | 060W | 4301352076 | | Indian | OW | APD | |
| LC Tribal 15-17D-56 | 17 | 050S | 060W | 4301352077 | | Indian | OW | APD | |
| LC Tribal 5-26D-56 | 26 | 050S | 060W | 4301352097 | | Indian | OW | APD | |
| LC Tribal 11-26D-56 | 26 | 050S | 060W | 4301352098 | | Indian | OW | APD | |

| | | | | | | | | | |
|---|---|---|---|---|---|---|---|---|---|
| LC Tribal 13-26D-56 | 26 | 050S | 060W | 4301352099 | | Indian | OW | APD | |
| LC Tribal 2-27D-45 | 27 | 040S | 050W | 4301352100 | | Indian | OW | APD | |
| LC Tribal 8-27D-45 | 27 | 040S | 050W | 4301352101 | | Indian | OW | APD | |
| LC Tribal 4-9D-56 | 9 | 050S | 060W | 4301352102 | | Indian | OW | APD | |
| LC Tribal 8-32D-45 | 32 | 040S | 050W | 4301352135 | | Indian | OW | APD | |
| UTE Tribal 15-24D-54 | 24 | 050S | 040W | 4301352156 | | Indian | GW | APD | |
| UTE Tribal 9-24D-54 | 24 | 050S | 040W | 4301352157 | | Indian | GW | APD | |
| UTE Tribal 1-25D-54 | 25 | 050S | 040W | 4301352173 | | Indian | GW | APD | |
| UTE Tribal 9-25D-54 | 25 | 050S | 040W | 4301352177 | | Indian | GW | APD | |
| Myrin Tribal 9-10D-55 | 10 | 050S | 050W | 4301352189 | | Indian | OW | APD | |
| Myrin Tribal 16-10D-55 | 10 | 050S | 050W | 4301352190 | | Indian | OW | APD | |
| Myrin Tribal 10-10D-55 | 10 | 050S | 050W | 4301352191 | | Indian | OW | APD | |
| UTE Tribal 1-24D-54 | 24 | 050S | 040W | 4301352304 | | Indian | GW | APD | |
| UTE Tribal 7-24D-54 | 24 | 050S | 040W | 4301352306 | | Indian | GW | APD | |
| UTE Tribal 12-25D-54 | 25 | 050S | 040W | 4301352308 | | Indian | GW | APD | |
| UTE Tribal 4-13D-54 | 13 | 050S | 040W | 4301352321 | | Indian | GW | APD | |
| UTE Tribal 13-25D-54 | 25 | 050S | 040W | 4301352322 | | Indian | GW | APD | |
| Abbott Fee 1-6D-54 | 6 | 050S | 040W | 4301352324 | | Fee | OW | APD | |
| Abbott Fee 7-6D-54 | 6 | 050S | 040W | 4301352327 | | Fee | OW | APD | |
| UTE Tribal 3-24D-54 | 24 | 050S | 040W | 4301352347 | | Indian | GW | APD | |
| UTE Tribal 5-24D-54 | 24 | 050S | 040W | 4301352348 | | Indian | GW | APD | |
| State Tribal 7-12D-55 | 12 | 050S | 050W | 4301352369 | | Indian | OW | APD | |
| State Tribal 14-1D-55 | 1 | 050S | 050W | 4301352372 | | Indian | OW | APD | |
| State Tribal 11-1D-55 | 1 | 050S | 050W | 4301352373 | | Indian | OW | APD | |
| State Tribal 13-1D-55 | 1 | 050S | 050W | 4301352374 | | Indian | OW | APD | |
| State Tribal 12-2D-55 | 2 | 050S | 050W | 4301352391 | | Indian | OW | APD | |
| State Tribal 14-2D-55 | 2 | 050S | 050W | 4301352392 | | Indian | OW | APD | |
| State Tribal 13-2D-55 | 2 | 050S | 050W | 4301352393 | | Indian | OW | APD | |
| State Tribal 14-3D-55 | 3 | 050S | 050W | 4301352430 | | Indian | OW | APD | |
| State Tribal 11-3D-55 | 3 | 050S | 050W | 4301352434 | | Indian | OW | APD | |
| State Tribal 13-3D-55 | 3 | 050S | 050W | 4301352435 | | Indian | OW | APD | |
| UTE TRIBAL 2-5D-55 | 5 | 050S | 050W | 4301352450 | | Indian | OW | APD | |
| Ute Tribal 1-5D-55 | 5 | 050S | 050W | 4301352456 | | Indian | OW | APD | BRUNDAGE CANYON |
| Ute Tribal 7-5-55 | 5 | 050S | 050W | 4301352459 | | Indian | OW | APD | |
| Ute Tribal 3-16D-54 | 9 | 050S | 040W | 4301352467 | | Indian | OW | APD | |
| State Tribal 1-3D-55 | 3 | 050S | 050W | 4301352471 | | Indian | OW | APD | |
| State Tribal 2-3D-55 | 3 | 050S | 050W | 4301352472 | | Indian | OW | APD | |
| State Tribal 7-3D-55 | 3 | 050S | 050W | 4301352473 | | Indian | OW | APD | |
| State Tribal 8-3D-55 | 3 | 050S | 050W | 4301352474 | | Indian | OW | APD | |
| UTE FEE 10-9D-54 | 9 | 050S | 040W | 4301352475 | | Fee | OW | APD | |
| UTE FEE 12-9D-54 | 9 | 050S | 040W | 4301352476 | | Fee | OW | APD | |
| UTE FEE 16-9D-54 | 9 | 050S | 040W | 4301352478 | | Fee | OW | APD | |
| Ute Tribal 2-16D-54 | 9 | 050S | 040W | 4301352481 | | Indian | OW | APD | |
| Federal 14-6D-65 | 6 | 060S | 050W | 4301352495 | | Federal | OW | APD | |
| Federal 13-6D-65 | 6 | 060S | 050W | 4301352496 | | Federal | OW | APD | |
| Federal 11-6D-65 | 6 | 060S | 050W | 4301352497 | | Federal | OW | APD | |
| Federal 10-6D-65 | 6 | 060S | 050W | 4301352498 | | Federal | OW | APD | |
| State Tribal 3-3D-55 | 3 | 050S | 050W | 4301352532 | | Indian | OW | APD | |
| State Tribal 4-3D-55 | 3 | 050S | 050W | 4301352533 | | Indian | OW | APD | |
| State Tribal 5-3D-55 | 3 | 050S | 050W | 4301352535 | | Indian | OW | APD | |
| State Tribal 6-3D-55 | 3 | 050S | 050W | 4301352536 | | Indian | OW | APD | |
| Federal 2-7D-65 | 7 | 060S | 050W | 4301352537 | | Federal | OW | APD | |
| Federal 5-7D-65 | 7 | 060S | 050W | 4301352538 | | Federal | OW | APD | |
| Federal 4-7D-65 | 7 | 060S | 050W | 4301352541 | | Federal | OW | APD | |
| UTE FEE 11-9D-54 | 9 | 050S | 040W | 4301352544 | | Fee | OW | APD | |
| UTE TRIBAL 15-12D-55 | 12 | 050S | 050W | 4301352549 | | Indian | OW | APD | |
| UTE TRIBAL 6-5D-55 | 5 | 050S | 050W | 4301352556 | | Indian | OW | APD | |
| UTE TRIBAL 5-5D-55 | 5 | 050S | 050W | 4301352557 | | Indian | OW | APD | |
| UTE TRIBAL 4-5D-55 | 5 | 050S | 050W | 4301352558 | | Indian | OW | APD | |
| UTE TRIBAL 3-5D-55 | 5 | 050S | 050W | 4301352559 | | Indian | OW | APD | |
| Federal 3-7-65 | 7 | 060S | 050W | 4301352560 | | Federal | OW | APD | |
| Ute Tribal 9-11D-55 | 11 | 050S | 050W | 4301352564 | | Indian | OW | APD | |
| UTE TRIBAL 10-11D-55 | 11 | 050S | 050W | 4301352566 | | Indian | OW | APD | |
| UTE TRIBAL 15-11D-55 | 11 | 050S | 050W | 4301352567 | | Indian | OW | APD | |
| Federal 1-7D-65 | 6 | 060S | 050W | 4301352589 | | Federal | OW | APD | |
| Federal 16-6D-65 | 6 | 060S | 050W | 4301352590 | | Federal | OW | APD | |

| | | | | | | | | | |
|---|---|---|---|---|---|---|---|---|---|
| Federal 15-6D-65 | 6 | 060S | 050W | 4301352591 | | Federal | OW | APD | |
| UTE TRIBAL 14-12D-55 | 12 | 050S | 050W | 4301352592 | | Indian | OW | APD | |
| UTE TRIBAL 13-12D-55 | 12 | 050S | 050W | 4301352593 | | Indian | OW | APD | |
| UTE TRIBAL 10-11D-54 | 11 | 050S | 040W | 4301352603 | | Indian | OW | APD | |
| UTE TRIBAL 9-11D-54 | 11 | 050S | 040W | 4301352604 | | Indian | OW | APD | |
| UTE TRIBAL 15-11-54 | 11 | 050S | 040W | 4301352605 | | Indian | OW | APD | |
| UTE TRIBAL 16-11D-54 | 11 | 050S | 040W | 4301352606 | | Indian | OW | APD | |
| UTE TRIBAL 14-11D-55 | 11 | 050S | 050W | 4301352610 | | Indian | OW | APD | |
| UTE TRIBAL 13-11D-55 | 11 | 050S | 050W | 4301352611 | | Indian | OW | APD | |
| UTE TRIBAL 12-11D-55 | 11 | 050S | 050W | 4301352612 | | Indian | OW | APD | |
| UTE TRIBAL 11-11D-55 | 11 | 050S | 050W | 4301352613 | | Indian | OW | APD | |
| Federal 6-7D-65 | 7 | 060S | 050W | 4301352682 | | Federal | OW | APD | |
| Federal 11-7D-65 | 7 | 060S | 050W | 4301352683 | | Federal | OW | APD | |
| Federal 10-7D-65 | 7 | 060S | 050W | 4301352684 | | Federal | OW | APD | |
| Federal 7-7D-65 | 7 | 060S | 050W | 4301352685 | | Federal | OW | APD | |
| UTE TRIBAL 14-30D-55 | 30 | 050S | 050W | 4301352687 | | Indian | OW | APD | |
| UTE TRIBAL 13-30D-55 | 30 | 050S | 050W | 4301352688 | | Indian | OW | APD | |
| UTE TRIBAL 12-30D-55 | 30 | 050S | 050W | 4301352689 | | Indian | OW | APD | |
| UTE TRIBAL 11-30D-55 | 30 | 050S | 050W | 4301352690 | | Indian | OW | APD | |
| UTE TRIBAL 7-17D-55 | 17 | 050S | 050W | 4301352691 | | Indian | OW | APD | |
| UTE TRIBAL 6-17D-55 | 17 | 050S | 050W | 4301352692 | | Indian | OW | APD | |
| UTE TRIBAL 3-17D-55 | 17 | 050S | 050W | 4301352693 | | Indian | OW | APD | |
| UTE TRIBAL 2-17D-55 | 17 | 050S | 050W | 4301352694 | | Indian | OW | APD | |
| UTE TRIBAL 4-17D-55 | 17 | 050S | 050W | 4301352695 | | Indian | OW | APD | |
| State Tribal 3-12D-55 | 12 | 050S | 050W | 4301352697 | | Indian | OW | APD | |
| State Tribal 4-12D-55 | 12 | 050S | 050W | 4301352698 | | Indian | OW | APD | |
| UTE TRIBAL 12-31D-55 | 31 | 050S | 050W | 4301352699 | | Indian | OW | APD | |
| UTE TRIBAL 13-31D-55 | 31 | 050S | 050W | 4301352700 | | Indian | OW | APD | |
| UTE TRIBAL 14-31D-55 | 31 | 050S | 050W | 4301352701 | | Indian | OW | APD | |
| UTE TRIBAL 14-13D-54 | 13 | 050S | 040W | 4301352702 | | Indian | OW | APD | |
| UTE TRIBAL 11-31-55 | 31 | 050S | 050W | 4301352703 | | Indian | OW | APD | |
| State Tribal 3-11D-55 | 11 | 050S | 050W | 4301352704 | | Indian | OW | APD | |
| State Tribal 4-11D-55 | 11 | 050S | 050W | 4301352705 | | Indian | OW | APD | |
| State Tribal 5-11D-55 | 11 | 050S | 050W | 4301352706 | | Indian | OW | APD | |
| State Tribal 6-11D-55 | 11 | 050S | 050W | 4301352707 | | Indian | OW | APD | |
| State Tribal 8-11D-55 | 11 | 050S | 050W | 4301352708 | | Indian | OW | APD | |
| State Tribal 7-11D-55 | 11 | 050S | 050W | 4301352709 | | Indian | OW | APD | |
| State Tribal 2-11D-55 | 11 | 050S | 050W | 4301352710 | | Indian | OW | APD | |
| State Tribal 1-11D-55 | 11 | 050S | 050W | 4301352711 | | Indian | OW | APD | |
| UTE TRIBAL 9-4D-55 | 4 | 050S | 050W | 4301352713 | | Indian | OW | APD | |
| State Tribal 2-10D-55 | 10 | 050S | 050W | 4301352714 | | Indian | OW | APD | |
| State Tribal 7-10D-55 | 10 | 050S | 050W | 4301352715 | | Indian | OW | APD | |
| State Tribal 8-10D-55 | 10 | 050S | 050W | 4301352716 | | Indian | OW | APD | |
| UTE TRIBAL 10-4D-55 | 4 | 050S | 050W | 4301352717 | | Indian | OW | APD | |
| UTE TRIBAL 15-4D-55 | 4 | 050S | 050W | 4301352718 | | Indian | OW | APD | |
| State Tribal 1-10D-55 | 10 | 050S | 050W | 4301352720 | | Indian | OW | APD | |
| UTE TRIBAL 16-4D-55 | 4 | 050S | 050W | 4301352721 | | Indian | OW | APD | |
| State Tribal 3-10D-55 | 10 | 050S | 050W | 4301352723 | | Indian | OW | APD | |
| State Tribal 4-10D-55 | 10 | 050S | 050W | 4301352724 | | Indian | OW | APD | |
| State Tribal 5-10D-55 | 10 | 050S | 050W | 4301352725 | | Indian | OW | APD | |
| State Tribal 6-10D-55 | 10 | 050S | 050W | 4301352726 | | Indian | OW | APD | |
| UTE TRIBAL 11-5D-55 | 5 | 050S | 050W | 4301352727 | | Indian | OW | APD | |
| UTE TRIBAL 12-5D-55 | 5 | 050S | 050W | 4301352728 | | Indian | OW | APD | |
| UTE TRIBAL 13-5D-55 | 5 | 050S | 050W | 4301352729 | | Indian | OW | APD | |
| UTE TRIBAL 14-5D-55 | 5 | 050S | 050W | 4301352730 | | Indian | OW | APD | |
| UTE TRIBAL 9-30D-55 | 30 | 050S | 050W | 4301352731 | | Indian | OW | APD | |
| State Tribal 15-2D-55 | 2 | 050S | 050W | 4301352732 | | Indian | OW | APD | |
| State Tribal 16-2D-55 | 2 | 050S | 050W | 4301352733 | | Indian | OW | APD | |
| State Tribal 10-2D-55 | 2 | 050S | 050W | 4301352734 | | Indian | OW | APD | |
| State Tribal 9-2D-55 | 2 | 050S | 050W | 4301352735 | | Indian | OW | APD | |
| UTE TRIBAL 10-30D-55 | 30 | 050S | 050W | 4301352736 | | Indian | OW | APD | |
| UTE TRIBAL 15-30D-55 | 30 | 050S | 050W | 4301352737 | | Indian | OW | APD | |
| UTE TRIBAL 16-30D-55 | 30 | 050S | 050W | 4301352738 | | Indian | OW | APD | |
| Myrin Tribal 9-19D-55 | 19 | 050S | 050W | 4301352739 | | Indian | OW | APD | |
| State Tribal 16-3D-55 | 3 | 050S | 050W | 4301352740 | | Indian | OW | APD | |
| State Tribal 15-3D-55 | 3 | 050S | 050W | 4301352741 | | Indian | OW | APD | |

| | | | | | | | | | |
|---|---|---|---|---|---|---|---|---|---|
| State Tribal 10-3D-55 | 3 | 050S | 050W | 4301352742 | | Indian | OW | APD | |
| State Tribal 9-3D-55 | 3 | 050S | 050W | 4301352743 | | Indian | OW | APD | |
| Myrin Tribal 15-19D-55 | 19 | 050S | 050W | 4301352744 | | Indian | OW | APD | |
| Myrin Tribal 13-19D-55 | 19 | 050S | 050W | 4301352745 | | Indian | OW | APD | |
| Myrin Tribal 12-19D-55 | 19 | 050S | 050W | 4301352746 | | Indian | OW | APD | |
| UTE TRIBAL 5-4D-55 | 4 | 050S | 050W | 4301352747 | | Indian | OW | APD | |
| UTE TRIBAL 4-4D-55 | 4 | 050S | 050W | 4301352748 | | Indian | OW | APD | |
| UTE TRIBAL 3-4D-55 | 4 | 050S | 050W | 4301352749 | | Indian | OW | APD | |
| UTE TRIBAL 6-4D-55 | 4 | 050S | 050W | 4301352754 | | Indian | OW | APD | |
| UTE TRIBAL 3-31D-55 | 31 | 050S | 050W | 4301352757 | | Indian | OW | APD | |
| UTE TRIBAL 5-31D-55 | 31 | 050S | 050W | 4301352758 | | Indian | OW | APD | |
| UTE TRIBAL 6-31D-55 | 31 | 050S | 050W | 4301352759 | | Indian | OW | APD | |
| UTE TRIBAL 7-31D-55 | 31 | 050S | 050W | 4301352764 | | Indian | OW | APD | |
| Myrin Tribal 11-19D-55 | 19 | 050S | 050W | 4301352765 | | Indian | OW | APD | |
| Federal 8-14D-65 | 14 | 060S | 050W | 4301352767 | | Federal | OW | APD | |
| Federal 7-14D-65 | 14 | 060S | 050W | 4301352768 | | Federal | OW | APD | |
| Federal 2-14D-65 | 14 | 060S | 050W | 4301352769 | | Federal | OW | APD | |
| Federal 1-14D-65 | 14 | 060S | 050W | 4301352770 | | Federal | OW | APD | |
| UTE TRIBAL 8-5D-55 | 5 | 050S | 050W | 4301352773 | | Indian | OW | APD | |
| UTE TRIBAL 4-31D-55 | 31 | 050S | 050W | 4301352795 | | Indian | OW | APD | |
| UTE TRIBAL 4-30D-55 | 30 | 050S | 050W | 4301352796 | | Indian | OW | APD | |
| UTE TRIBAL 5-30D-55 | 30 | 050S | 050W | 4301352797 | | Indian | OW | APD | |
| UTE TRIBAL 7-30D-55 | 30 | 050S | 050W | 4301352799 | | Indian | OW | APD | |
| Federal 1-13D-65 | 13 | 060S | 050W | 4301352800 | | Federal | OW | APD | |
| Federal 7-13D-65 | 13 | 060S | 050W | 4301352802 | | Federal | OW | APD | |
| UTE TRIBAL 1-30D-55 | 30 | 050S | 050W | 4301352809 | | Indian | OW | APD | |
| LC TRIBAL 6-25D-56 | 25 | 050S | 060W | 4301352810 | | Indian | OW | APD | |
| LC TRIBAL 4-25D-56 | 25 | 050S | 060W | 4301352812 | | Indian | OW | APD | |
| Federal 6-13D-65 | 13 | 060S | 050W | 4301352813 | | Federal | OW | APD | |
| Federal 4-13D-65 | 13 | 060S | 050W | 4301352814 | | Federal | OW | APD | |
| Federal 3-13D-65 | 13 | 060S | 050W | 4301352815 | | Federal | OW | APD | |
| Federal 3-16D-64 | 16 | 060S | 040W | 4301352823 | | Federal | OW | APD | |
| Federal 4-16D-64 | 16 | 060S | 040W | 4301352824 | | Federal | OW | APD | |
| Federal 5-16D-64 | 16 | 060S | 040W | 4301352825 | | Federal | OW | APD | |
| Federal 6-16D-64 | 16 | 060S | 040W | 4301352826 | | Federal | OW | APD | |
| Federal 5-13D-65 | 13 | 060S | 050W | 4301352827 | | Federal | OW | APD | |
| LC TRIBAL 1-25D-56 | 25 | 050S | 060W | 4301352835 | | Indian | OW | APD | |
| LC TRIBAL 2-25D-56 | 25 | 050S | 060W | 4301352836 | | Indian | OW | APD | |
| LC TRIBAL 8-25D-56 | 25 | 050S | 060W | 4301352837 | | Indian | OW | APD | |
| UTE FEE 1-13D-55 | 13 | 050S | 050W | 4301352838 | | Fee | OW | APD | |
| LC TRIBAL 9-25D-56 | 25 | 050S | 060W | 4301352840 | | Indian | OW | APD | |
| LC TRIBAL 15-25-56 | 25 | 050S | 060W | 4301352844 | | Indian | OW | APD | |
| Federal 9-5D-65 | 5 | 060S | 050W | 4301352846 | | Federal | OW | APD | |
| Federal 10-5D-65 | 5 | 060S | 050W | 4301352847 | | Federal | OW | APD | |
| LC TRIBAL 16-25D-56 | 25 | 050S | 060W | 4301352848 | | Indian | OW | APD | |
| LC TRIBAL 10-25D-56 | 25 | 050S | 060W | 4301352849 | | Indian | OW | APD | |
| UTE TRIBAL 8-30D-55 | 29 | 050S | 050W | 4301352855 | | Indian | OW | APD | |
| UTE TRIBAL 9-29D-55 | 29 | 050S | 050W | 4301352870 | | Indian | OW | APD | |
| UTE TRIBAL 6-24D-55 | 24 | 050S | 050W | 4301352871 | | Indian | OW | APD | |
| UTE TRIBAL 16-17D-55 | 17 | 050S | 050W | 4301352872 | | Indian | OW | APD | |
| UTE TRIBAL 13-27D-55 | 27 | 050S | 050W | 4301352882 | | Indian | OW | APD | |
| UTE TRIBAL 4-29D-55 | 29 | 050S | 050W | 4301352883 | | Indian | OW | APD | |
| UTE TRIBAL 1-29D-55 | 29 | 050S | 050W | 4301352884 | | Indian | OW | APD | |
| Federal 4-2D-65 | 2 | 060S | 050W | 4301352885 | | Federal | OW | APD | |
| Federal 5-2D-65 | 2 | 060S | 050W | 4301352886 | | Federal | OW | APD | |
| Federal 12-2D-65 | 2 | 060S | 050W | 4301352887 | | Federal | OW | APD | |
| LC TRIBAL 12-25D-56 | 25 | 050S | 060W | 4301352888 | | Indian | OW | APD | |
| LC TRIBAL 13-25D-56 | 25 | 050S | 060W | 4301352890 | | Indian | OW | APD | |
| LC TRIBAL 14-25D-56 | 25 | 050S | 060W | 4301352891 | | Indian | OW | APD | |
| Federal 15-3D-65 | 3 | 060S | 050W | 4301352892 | | Federal | OW | APD | |
| Federal 9-3D-65 | 3 | 060S | 050W | 4301352893 | | Federal | OW | APD | |
| Federal 8-3D-65 | 3 | 060S | 050W | 4301352894 | | Federal | OW | APD | |
| Federal 6-3D-65 | 3 | 060S | 050W | 4301352895 | | Federal | OW | APD | |
| UTE TRIBAL 6-28D-55 | 28 | 050S | 050W | 4301334056 | 18593 | Indian | OW | DRL | |
| MOON TRIBAL 9-27D-54 | 27 | 050S | 040W | 4301334108 | 19095 | Indian | OW | DRL | |
| LC TRIBAL 9-16D-56 | 16 | 050S | 060W | 4301350600 | 99999 | Indian | OW | DRL | |

| | | | | | | | | | |
|---|---|---|---|---|---|---|---|---|---|
| FEDERAL 15-6D-64 | 6 | 060S | 040W | 4301351219 | 18793 | Federal | OW | DRL | |
| UTE TRIBAL 9-21D-55 | 21 | 050S | 050W | 4301351258 | 19401 | Indian | OW | DRL | |
| STATE TRIBAL 2-12D-55 | 12 | 050S | 050W | 4301351310 | 19444 | Indian | OW | DRL | |
| UTE TRIBAL 7-10D-54 | 10 | 050S | 040W | 4301351365 | 19391 | Indian | OW | DRL | |
| LC TRIBAL 9-26D-56 | 26 | 050S | 060W | 4301351381 | 19433 | Indian | OW | DRL | |
| UTE TRIBAL 8-17D-55 | 17 | 050S | 050W | 4301351413 | 19388 | Indian | OW | DRL | |
| LC TRIBAL 9-24D-45 | 24 | 040S | 050W | 4301351431 | 18861 | Indian | OW | DRL | |
| LC TRIBAL 2-29D-45 | 29 | 040S | 050W | 4301351705 | 99999 | Indian | OW | DRL | |
| LC TAYLOR FEE 14-22D-56 | 22 | 050S | 060W | 4301351744 | 19508 | Fee | OW | DRL | |
| LC FEE 14-6D-56 | 6 | 050S | 060W | 4301351787 | 18910 | Fee | OW | DRL | |
| LC FEE 15-6-56 | 6 | 050S | 060W | 4301351792 | 19334 | Fee | OW | DRL | |
| LC Fee 14-36D-56 | 36 | 050S | 060W | 4301351878 | 19376 | Fee | OW | DRL | |
| LC Fee 12-36-56 | 36 | 050S | 060W | 4301351883 | 19377 | Fee | OW | DRL | |
| LC Tribal 6-29D-45 | 29 | 040S | 050W | 4301351902 | 19402 | Indian | OW | DRL | |
| Federal 4-6D-65 | 6 | 060S | 050W | 4301352005 | 19173 | Federal | OW | DRL | |
| Federal 12-6D-65 | 6 | 060S | 050W | 4301352006 | 19174 | Federal | OW | DRL | |
| UTE Tribal 14-18D-54 | 18 | 050S | 040W | 4301352213 | 19509 | Indian | GW | DRL | |
| UTE Tribal 15-31D-55 | 31 | 050S | 050W | 4301352309 | 19472 | Indian | GW | DRL | |
| UTE Tribal 16-31D-55 | 31 | 050S | 050W | 4301352318 | 19473 | Indian | GW | DRL | |
| State Tribal 1-12D-55 | 12 | 050S | 050W | 4301352390 | 19445 | Indian | OW | DRL | |
| State Tribal 16-6D-54 | 6 | 050S | 040W | 4301352394 | 19424 | Indian | OW | DRL | |
| State Tribal 10-6D-54 | 6 | 050S | 040W | 4301352395 | 19425 | Indian | OW | DRL | |
| State Tribal 9-6D-54 | 6 | 050S | 040W | 4301352396 | 19426 | Indian | OW | DRL | |
| State Tribal 7-7D-54 | 7 | 050S | 040W | 4301352426 | 19496 | Indian | OW | DRL | |
| State Tribal 1-7D-54 | 7 | 050S | 040W | 4301352427 | 19497 | Indian | OW | DRL | |
| State Tribal 2-7D-54 | 7 | 050S | 040W | 4301352428 | 19498 | Indian | OW | DRL | |
| State Tribal 3-7D-54 | 7 | 050S | 040W | 4301352429 | 19517 | Indian | OW | DRL | |
| State Tribal 4-7D-54 | 7 | 050S | 040W | 4301352431 | 99999 | Indian | OW | DRL | |
| State Tribal 5-7D-54 | 7 | 050S | 040W | 4301352432 | 99999 | Indian | OW | DRL | |
| State Tribal 6-7D-54 | 7 | 050S | 040W | 4301352433 | 19518 | Indian | OW | DRL | |
| State Tribal 11-6D-54 | 6 | 050S | 040W | 4301352452 | 19474 | Indian | OW | DRL | |
| State Tribal 12-6D-54 | 6 | 050S | 040W | 4301352453 | 19475 | Indian | OW | DRL | |
| State Tribal 13-6D-54 | 6 | 050S | 040W | 4301352454 | 19476 | Indian | OW | DRL | |
| State Tribal 14-6D-54 | 6 | 050S | 040W | 4301352455 | 19477 | Indian | OW | DRL | |
| Ute Tribal 1-9D-54 | 9 | 050S | 040W | 4301352465 | 19356 | Indian | OW | DRL | |
| Ute Tribal 7-9D-54 | 9 | 050S | 040W | 4301352466 | 19357 | Indian | OW | DRL | |
| UTE TRIBAL 12-5D-54 | 5 | 050S | 040W | 4301352480 | 19499 | Indian | OW | DRL | |
| UTE TRIBAL 13-5D-54 | 5 | 050S | 040W | 4301352484 | 19500 | Indian | OW | DRL | |
| UTE TRIBAL 14-5D-54 | 5 | 050S | 040W | 4301352493 | 19510 | Indian | OW | DRL | |
| State Tribal 13-11D-54 | 10 | 050S | 040W | 4301352561 | 19519 | Indian | OW | DRL | |
| State Tribal 1-18D-54 | 18 | 050S | 040W | 4301352568 | 19434 | Indian | OW | DRL | |
| State Tribal 2-18D-54 | 18 | 050S | 040W | 4301352576 | 19427 | Indian | OW | DRL | |
| State Tribal 8-18D-54 | 18 | 050S | 040W | 4301352577 | 19428 | Indian | OW | DRL | |
| State Tribal 4-18D-54 | 18 | 050S | 040W | 4301352607 | 19435 | Indian | OW | DRL | |
| State Tribal 3-18D-54 | 18 | 050S | 040W | 4301352608 | 19436 | Indian | OW | DRL | |
| State Tribal 6-18D-54 | 18 | 050S | 040W | 4301352609 | 19437 | Indian | OW | DRL | |
| State Tribal 5-12-55 | 12 | 050S | 050W | 4301352643 | 19446 | Indian | OW | DRL | |
| State Tribal 12-12D-55 | 12 | 050S | 050W | 4301352644 | 19447 | Indian | OW | DRL | |
| State Tribal 6-12D-55 | 12 | 050S | 050W | 4301352645 | 19438 | Indian | OW | DRL | |
| State Tribal 16-1D-55 | 1 | 050S | 050W | 4301352646 | 19483 | Indian | OW | DRL | |
| State Tribal 15-1D-55 | 1 | 050S | 050W | 4301352647 | 19484 | Indian | OW | DRL | |
| State Tribal 10-1D-55 | 1 | 050S | 050W | 4301352648 | 19485 | Indian | OW | DRL | |
| State Tribal 9-1D-55 | 1 | 050S | 050W | 4301352649 | 19486 | Indian | OW | DRL | |
| LC FEE 16-15D-56 | 14 | 050S | 060W | 4301352655 | 19520 | Fee | OW | DRL | |
| LC Tribal 2-22D-56 | 22 | 050S | 060W | 4301352663 | 99999 | Indian | OW | DRL | |
| LC Tribal 3-22D-56 | 22 | 050S | 060W | 4301352664 | 99999 | Indian | OW | DRL | |
| Federal 2-13-65 | 13 | 060S | 050W | 4301352801 | 19501 | Federal | OW | DRL | |
| Federal 8-13D-65 | 13 | 060S | 050W | 4301352803 | 19502 | Federal | OW | DRL | |
| Federal 12-8D-64 | 7 | 060S | 040W | 4301352832 | 99999 | Federal | OW | DRL | |
| Federal 5-8D-64 | 7 | 060S | 040W | 4301352833 | 99999 | Federal | OW | DRL | |
| Federal 4-8D-64 | 7 | 060S | 040W | 4301352834 | 99999 | Federal | OW | DRL | |
| Federal 3-8D-64 | 5 | 060S | 040W | 4301352845 | 19503 | Federal | OW | DRL | |
| LC TRIBAL 4H-31-56 | 31 | 050S | 060W | 4301351738 | | Indian | OW | NEW | |
| Federal 14-7D-65 | 31 | 050S | 060W | 4301351910 | | Indian | OW | NEW | |
| LC Fee 11-22-57 | 22 | 050S | 070W | 4301352127 | | Fee | OW | NEW | |
| LC Fee 13-22D-57 | 22 | 050S | 070W | 4301352131 | | Fee | OW | NEW | |

| | | | | | | | | | |
|---|---|---|---|---|---|---|---|---|---|
| LC Tribal 5-22D-57 | 22 | 050S | 070W | 4301352133 | | Indian | OW | NEW | |
| LC Tribal 15-22D-57 | 22 | 050S | 070W | 4301352134 | | Indian | OW | NEW | |
| LC Tribal 11-18D-56 | 18 | 050S | 060W | 4301352140 | | Indian | OW | NEW | |
| LC Tribal 13-18D-56 | 18 | 050S | 060W | 4301352141 | | Indian | OW | NEW | |
| LC Tribal 15-18D-56 | 18 | 050S | 060W | 4301352142 | | Indian | OW | NEW | |
| LC Tribal 7-18D-56 | 18 | 050S | 060W | 4301352153 | | Indian | OW | NEW | |
| LC Tribal 5-18D-56 | 18 | 050S | 060W | 4301352154 | | Indian | OW | NEW | |
| LC Tribal 3-18-56 | 18 | 050S | 060W | 4301352155 | | Indian | OW | NEW | |
| LC Tribal 6-19D-56 | 19 | 050S | 060W | 4301352247 | | Indian | OW | NEW | |
| LC Tribal 4-19D-56 | 19 | 050S | 060W | 4301352248 | | Indian | OW | NEW | |
| Abbott Fee 3-6D-54 | 6 | 050S | 040W | 4301352325 | | Fee | OW | NEW | |
| LC Fee 9-11D-56 | 11 | 050S | 060W | 4301352479 | | Fee | OW | NEW | |
| Williams Tribal 8-4D-54 | 4 | 050S | 040W | 4301352650 | | Indian | OW | NEW | |
| Williams Tribal 7-4D-54 | 4 | 050S | 040W | 4301352651 | | Indian | OW | NEW | |
| Williams Tribal 2-4D-54 | 4 | 050S | 040W | 4301352652 | | Indian | OW | NEW | |
| Williams Tribal 1-4D-54 | 4 | 050S | 040W | 4301352653 | | Indian | OW | NEW | |
| Federal 9-8D-64 | 9 | 060S | 040W | 4301352880 | | Federal | OW | NEW | |
| Federal 16-8D-64 | 9 | 060S | 040W | 4301352881 | | Federal | OW | NEW | |
| LC Nielsen Tribal 6-33D-56 | 33 | 050S | 060W | 4301352896 | | Indian | OW | NEW | |
| LC Nielsen Tribal 2-33D-56 | 33 | 050S | 060W | 4301352897 | | Indian | OW | NEW | |
| LC Nielsen Tribal 4-33D-56 | 33 | 050S | 060W | 4301352898 | | Indian | OW | NEW | |
| LC Nielsen Tribal 5-33D-56 | 33 | 050S | 060W | 4301352899 | | Indian | OW | NEW | |
| UTE FEE 13-9D-54 | 9 | 050S | 040W | 4301352906 | | Fee | OW | NEW | |
| UTE FEE 2-34D-55 | 27 | 050S | 050W | 4301352971 | | Fee | OW | NEW | |
| Federal 13-7D-65 | 7 | 060S | 050W | 4301352974 | | Federal | OW | NEW | |
| Federal 14-7D-65 | 7 | 060S | 050W | 4301352975 | | Federal | OW | NEW | |
| UTE TRIBAL 6-27D-55 | 27 | 050S | 050W | 4301352976 | | Indian | OW | NEW | |
| LC Nielsen Tribal 12-27D-56 | 27 | 050S | 060W | 4301352977 | | Indian | OW | NEW | |
| LC Nielsen Tribal 13-27D-56 | 27 | 050S | 060W | 4301352978 | | Indian | OW | NEW | |
| LC Nielsen Tribal 16-28D-56 | 27 | 050S | 060W | 4301352979 | | Indian | OW | NEW | |
| LC Nielsen Fee 9-28D-56 | 27 | 050S | 060W | 4301352980 | | Fee | OW | NEW | |
| LC FEE 9-36D-56 | 36 | 050S | 060W | 4301352982 | | Fee | OW | NEW | |
| LC FEE 15-36D-56 | 36 | 050S | 060W | 4301352983 | | Fee | OW | NEW | |
| LC TRIBAL 6-36D-56 | 36 | 050S | 060W | 4301352984 | | Indian | OW | NEW | |
| LC TRIBAL 5-36D-56 | 36 | 050S | 060W | 4301352985 | | Indian | OW | NEW | |
| LC TRIBAL 4-36D-56 | 36 | 050S | 060W | 4301352986 | | Indian | OW | NEW | |
| LC TRIBAL 3-36D-56 | 36 | 050S | 060W | 4301352987 | | Indian | OW | NEW | |
| LC TRIBAL 2-35D-56 | 35 | 050S | 060W | 4301352988 | | Indian | OW | NEW | |
| LC TRIBAL 1-35D-56 | 35 | 050S | 060W | 4301352989 | | Indian | OW | NEW | |
| UTE TRIBAL 13-3R-54 | 3 | 050S | 040W | 4301330924 | 9488 | Indian | OW | OPS | |
| UTE TRIBAL 3-20D-55 | 20 | 050S | 050W | 4301333280 | 18424 | Indian | OW | OPS | |
| LC TRIBAL 4H-17-56 | 17 | 050S | 060W | 4301333540 | 18067 | Indian | OW | OPS | |
| LC TRIBAL 16-21-46 | 21 | 040S | 060W | 4301333575 | 16156 | Indian | OW | OPS | |
| UTE TRIBAL 8-20D-55 | 20 | 050S | 050W | 4301333676 | 17308 | Indian | OW | OPS | |
| UTE TRIBAL 14-14D-55 | 14 | 050S | 050W | 4301333699 | 18409 | Indian | OW | OPS | |
| UTE TRIBAL 5-29D-55 | 29 | 050S | 050W | 4301333740 | 17306 | Indian | OW | OPS | |
| UTE TRIBAL 7-32D-55 | 32 | 050S | 050W | 4301333794 | 18359 | Indian | OW | OPS | |
| UTE TRIBAL 12-27D-55 | 27 | 050S | 050W | 4301333798 | 18360 | Indian | OW | OPS | |
| FOY 9-33D-55 | 33 | 050S | 050W | 4301333802 | 17125 | Fee | OW | OPS | |
| BERRY TRIBAL 2-23D-54 | 23 | 050S | 040W | 4301333805 | 18546 | Indian | OW | OPS | |
| UTE TRIBAL 13-29D-55 | 29 | 050S | 050W | 4301333807 | 18378 | Indian | OW | OPS | |
| UTE TRIBAL 16-28D-55 | 28 | 050S | 050W | 4301333887 | 18594 | Indian | OW | OPS | |
| LC FEE 8-15D-56 | 15 | 050S | 060W | 4301350597 | 19347 | Fee | OW | OPS | |
| SFW FEE 13-10D-54 | 10 | 050S | 040W | 4301350892 | 19186 | Fee | OW | OPS | |
| SFW TRIBAL 11-10D-54 | 10 | 050S | 040W | 4301350893 | 19215 | Indian | OW | OPS | |
| LC TRIBAL 5HH-5-56 | 4 | 050S | 060W | 4301350927 | 18463 | Indian | OW | OPS | |
| LC TRIBAL 16-34D-45 | 34 | 040S | 050W | 4301350977 | 18658 | Indian | OW | OPS | |
| LC TRIBAL 3-4D-56 | 4 | 050S | 060W | 4301351000 | 18852 | Indian | OW | OPS | |
| FEDERAL 7-12D-65 | 12 | 060S | 050W | 4301351058 | 18717 | Federal | OW | OPS | |
| LC TRIBAL 2-33D-45 | 33 | 040S | 050W | 4301351402 | 18854 | Indian | OW | OPS | |
| LC TRIBAL 9-3D-56 | 3 | 050S | 060W | 4301351514 | 18948 | Indian | OW | OPS | |
| LC Tribal 3-34D-56 | 34 | 050S | 060W | 4301352087 | 19234 | Indian | OW | OPS | |
| LC Tribal 7-34D-56 | 34 | 050S | 060W | 4301352088 | 19235 | Indian | OW | OPS | |
| Ute Tribal 5-9D-54 | 9 | 050S | 040W | 4301352463 | 19354 | Indian | OW | OPS | |
| Ute Tribal 3-9D-54 | 9 | 050S | 040W | 4301352464 | 19355 | Indian | OW | OPS | |
| BC UTE TRIBAL 4-22 | 22 | 050S | 040W | 4301330755 | 2620 | Indian | OW | P | |

| | | | | | | | | | |
|---|---|---|---|---|---|---|---|---|---|
| B C UTE TRIBAL 16-16 | 16 | 050S | 040W | 4301330841 | 9489 | Indian | OW | P | |
| B C UTE TRIBAL 14-15 | 15 | 050S | 040W | 4301330842 | 9440 | Indian | OW | P | |
| UTE TRIBAL 1-32R | 32 | 050S | 040W | 4301330872 | 13020 | Indian | OW | P | |
| UTE TRIBAL 23-3R | 23 | 050S | 040W | 4301330886 | 13034 | Indian | OW | P | |
| S COTTONWOOD RIDGE UTE TRIBAL 1-19 | 19 | 050S | 040W | 4301330933 | 9845 | Indian | OW | P | BRUNDAGE CANYON |
| TABBY CYN UTE TRIBAL 1-25 | 25 | 050S | 050W | 4301330945 | 9722 | Indian | OW | P | |
| S BRUNDAGE UTE TRIBAL 1-30 | 30 | 050S | 040W | 4301330948 | 9850 | Indian | OW | P | |
| SOWERS CYN UTE TRIBAL 3-26 | 26 | 050S | 050W | 4301330955 | 10423 | Indian | OW | P | |
| UTE TRIBAL 3-24R-55 (REENTRY) | 24 | 050S | 050W | 4301330960 | 15173 | Indian | OW | P | |
| UTE TRIBAL 1-20 | 20 | 050S | 040W | 4301330966 | 9925 | Indian | OW | P | |
| T C UTE TRIBAL 9-23X | 23 | 050S | 050W | 4301330999 | 9720 | Indian | OW | P | |
| UTE TRIBAL 15-24R | 24 | 050S | 050W | 4301331129 | 11985 | Indian | OW | P | |
| S BRUNDAGE CYN UTE TRIBAL 4-27 | 27 | 050S | 040W | 4301331131 | 9851 | Indian | OW | P | |
| UTE TRIBAL 5-13 | 13 | 050S | 050W | 4301331152 | 10421 | Indian | OW | P | |
| UTE TRIBAL 7-20R-54 | 20 | 050S | 040W | 4301331281 | 14088 | Indian | OW | P | |
| Z and T UTE TRIBAL 7-19 | 19 | 050S | 040W | 4301331282 | 11131 | Indian | OW | P | BRUNDAGE CANYON |
| UTE TRIBAL 13-19 | 19 | 050S | 040W | 4301331284 | 11134 | Indian | OW | P | |
| Z and T UTE TRIBAL 7-25 | 25 | 050S | 050W | 4301331310 | 11416 | Indian | OW | P | |
| UTE TRIBAL 13-17 | 17 | 050S | 040W | 4301331546 | 11921 | Indian | OW | P | BRUNDAGE CANYON |
| UTE TRIBAL 11-19 | 19 | 050S | 040W | 4301331547 | 11920 | Indian | OW | P | |
| UTE TRIBAL 13-22 | 22 | 050S | 040W | 4301331548 | 11926 | Indian | OW | P | |
| UTE TRIBAL 1-28 | 28 | 050S | 040W | 4301331549 | 11925 | Indian | OW | P | |
| UTE TRIBAL 4-30 | 30 | 050S | 040W | 4301331550 | 11914 | Indian | OW | P | |
| UTE TRIBAL 15-16 | 16 | 050S | 040W | 4301331648 | 11951 | Indian | OW | P | |
| UTE TRIBAL 16-18 | 18 | 050S | 040W | 4301331650 | 11946 | Indian | OW | P | BRUNDAGE CANYON |
| UTE TRIBAL 5-20 | 20 | 050S | 040W | 4301331651 | 11957 | Indian | OW | P | |
| UTE TRIBAL 15-23 | 23 | 050S | 050W | 4301331671 | 11989 | Indian | OW | P | |
| TABBY CANYON 1-21 | 21 | 050S | 050W | 4301331699 | 12225 | Indian | OW | P | |
| TABBY CANYON 8-22 | 22 | 050S | 050W | 4301331700 | 12008 | Indian | OW | P | |
| SOWERS CANYON 9-27 | 27 | 050S | 050W | 4301331701 | 11997 | Indian | OW | P | |
| UTE TRIBAL 3-19 | 19 | 050S | 040W | 4301331830 | 12197 | Indian | OW | P | |
| UTE TRIBAL 9-19 | 19 | 050S | 040W | 4301331831 | 12175 | Indian | OW | P | |
| UTE TRIBAL 15-19 | 19 | 050S | 040W | 4301331832 | 12180 | Indian | OW | P | |
| UTE TRIBAL 2-25 | 25 | 050S | 050W | 4301331833 | 12153 | Indian | OW | P | |
| UTE TRIBAL 3-25 | 25 | 050S | 050W | 4301331834 | 12152 | Indian | OW | P | |
| UTE TRIBAL 11-24 | 24 | 050S | 050W | 4301331909 | 12190 | Indian | OW | P | |
| UTE TRIBAL 13-24 | 24 | 050S | 050W | 4301331910 | 12217 | Indian | OW | P | |
| UTE TRIBAL 11-25 | 25 | 050S | 050W | 4301331911 | 12182 | Indian | OW | P | |
| UTE TRIBAL 1-26 | 26 | 050S | 050W | 4301331912 | 12235 | Indian | OW | P | |
| UTE TRIBAL 2-19 | 19 | 050S | 040W | 4301332140 | 12795 | Indian | OW | P | BRUNDAGE CANYON |
| UTE TRIBAL 6-25H | 25 | 050S | 050W | 4301332143 | 12750 | Indian | OW | P | |
| UTE TRIBAL 9-18 | 18 | 050S | 040W | 4301332144 | 12746 | Indian | OW | P | BRUNDAGE CANYON |
| UTE TRIBAL 11-17 | 17 | 050S | 040W | 4301332145 | 12747 | Indian | OW | P | BRUNDAGE CANYON |
| UTE TRIBAL 12-17 | 17 | 050S | 040W | 4301332146 | 12745 | Indian | OW | P | BRUNDAGE CANYON |
| UTE TRIBAL 14-17 | 17 | 050S | 040W | 4301332147 | 12755 | Indian | OW | P | BRUNDAGE CANYON |
| UTE TRIBAL 15-18 | 18 | 050S | 040W | 4301332148 | 12794 | Indian | OW | P | BRUNDAGE CANYON |
| UTE TRIBAL 6-22 | 22 | 050S | 040W | 4301332163 | 12974 | Indian | OW | P | |
| UTE TRIBAL 6-21 | 21 | 050S | 040W | 4301332164 | 12994 | Indian | OW | P | |
| UTE TRIBAL 7-28 | 28 | 050S | 040W | 4301332166 | 12995 | Indian | OW | P | |
| UTE TRIBAL 11-20 | 20 | 050S | 040W | 4301332168 | 12946 | Indian | OW | P | |
| UTE TRIBAL 13-25 | 25 | 050S | 050W | 4301332169 | 12857 | Indian | OW | P | |
| UTE TRIBAL 2-27 | 27 | 050S | 040W | 4301332179 | 12975 | Indian | OW | P | |
| UTE TRIBAL 1-33 | 33 | 050S | 040W | 4301332185 | 13024 | Indian | OW | P | |
| UTE TRIBAL 1-34 | 34 | 050S | 040W | 4301332186 | 13121 | Indian | OW | P | |
| UTE TRIBAL 2-35 | 35 | 050S | 050W | 4301332187 | 13021 | Indian | OW | P | |
| UTE TRIBAL 4-36 | 36 | 050S | 050W | 4301332188 | 13063 | Indian | OW | P | |
| UTE TRIBAL 5-28 | 28 | 050S | 040W | 4301332189 | 13026 | Indian | OW | P | |
| UTE TRIBAL 5-31 | 31 | 050S | 040W | 4301332190 | 13080 | Indian | OW | P | |
| UTE TRIBAL 9-26 | 26 | 050S | 040W | 4301332191 | 13101 | Indian | OW | P | |
| UTE TRIBAL 11-28 | 28 | 050S | 040W | 4301332192 | 13022 | Indian | OW | P | |
| UTE TRIBAL 3-29 | 29 | 050S | 040W | 4301332193 | 13042 | Indian | OW | P | |
| UTE TRIBAL 5-19 | 19 | 050S | 040W | 4301332204 | 13090 | Indian | OW | P | |
| UTE TRIBAL 12-15 | 15 | 050S | 040W | 4301332205 | 13100 | Indian | OW | P | |
| UTE TRIBAL 13-20 | 20 | 050S | 040W | 4301332206 | 13048 | Indian | OW | P | |
| UTE TRIBAL 1-24-55 | 24 | 050S | 050W | 4301332259 | 13618 | Indian | OW | P | |
| UTE TRIBAL 3-28-54 | 28 | 050S | 040W | 4301332261 | 13644 | Indian | OW | P | |

| | | | | | | | | | |
|---|---|---|---|---|---|---|---|---|---|
| UTE TRIBAL 5-24-55 | 24 | 050S | 050W | 4301332263 | 13621 | Indian | OW | P | |
| UTE TRIBAL 5-26-55 | 26 | 050S | 050W | 4301332264 | 13642 | Indian | OW | P | |
| UTE TRIBAL 6-36-55 | 36 | 050S | 050W | 4301332265 | 13600 | Indian | OW | P | |
| UTE TRIBAL 9-24-55 | 24 | 050S | 050W | 4301332268 | 13620 | Indian | OW | P | |
| UTE TRIBAL 11-23-55 | 23 | 050S | 050W | 4301332269 | 13572 | Indian | OW | P | |
| UTE TRIBAL 15-25-55 | 25 | 050S | 050W | 4301332271 | 13566 | Indian | OW | P | |
| UTE TRIBAL 16-14-55 | 14 | 050S | 050W | 4301332272 | 13567 | Indian | OW | P | |
| UTE TRIBAL 15-27-55 | 27 | 050S | 050W | 4301332339 | 14020 | Indian | OW | P | |
| UTE TRIBAL 5-15-55 | 15 | 050S | 050W | 4301332344 | 13606 | Indian | OW | P | |
| UTE TRIBAL 7-20-55 | 20 | 050S | 050W | 4301332346 | 13607 | Indian | OW | P | |
| MOON TRIBAL 12-23-54 | 23 | 050S | 040W | 4301332347 | 14008 | Indian | OW | P | |
| UTE TRIBAL 14-28-55 | 28 | 050S | 050W | 4301332348 | 13580 | Indian | OW | P | |
| UTE TRIBAL 16-29-55 | 29 | 050S | 050W | 4301332349 | 13581 | Indian | OW | P | |
| UTE TRIBAL 2-32-55 | 32 | 050S | 050W | 4301332350 | 13695 | Indian | OW | P | |
| UTE TRIBAL 16-35-55 | 35 | 050S | 050W | 4301332352 | 14267 | Indian | OW | P | |
| UTE TRIBAL 10-35-55 | 35 | 050S | 050W | 4301332353 | 13645 | Indian | OW | P | |
| UTE TRIBAL 12-36-55 | 36 | 050S | 050W | 4301332354 | 13643 | Indian | OW | P | |
| UTE TRIBAL 14-36-55 | 36 | 050S | 050W | 4301332355 | 14262 | Indian | OW | P | |
| UTE TRIBAL 16-36-55 | 36 | 050S | 050W | 4301332356 | 14122 | Indian | OW | P | |
| UTE TRIBAL 4-33-55 | 33 | 050S | 050W | 4301332357 | 13685 | Indian | OW | P | |
| UTE TRIBAL 15-17-55 | 17 | 050S | 050W | 4301332358 | 13698 | Indian | OW | P | |
| UTE TRIBAL 12-14-54 | 14 | 050S | 040W | 4301332369 | 13647 | Indian | OW | P | |
| UTE TRIBAL 3-20-54 | 20 | 050S | 040W | 4301332377 | 13955 | Indian | OW | P | BRUNDAGE CANYON |
| UTE TRIBAL 4-21-54 | 21 | 050S | 040W | 4301332378 | 13907 | Indian | OW | P | |
| UTE TRIBAL 9-20-54 | 20 | 050S | 040W | 4301332379 | 13906 | Indian | OW | P | |
| UTE TRIBAL 5-30-54 | 30 | 050S | 040W | 4301332380 | 13905 | Indian | OW | P | |
| UTE TRIBAL 16-21-54 | 21 | 050S | 040W | 4301332381 | 13912 | Indian | OW | P | BERRY PILOT EOR 246-02 |
| UTE TRIBAL 15-30-54 | 30 | 050S | 040W | 4301332382 | 13944 | Indian | OW | P | |
| UTE TRIBAL 9-30-54 | 30 | 050S | 040W | 4301332383 | 14050 | Indian | OW | P | |
| UTE TRIBAL 14-21-54 | 21 | 050S | 040W | 4301332384 | 13946 | Indian | OW | P | |
| UTE TRIBAL 12-21-54 | 21 | 050S | 040W | 4301332385 | 13928 | Indian | OW | P | |
| UTE TRIBAL 15-20-54 | 20 | 050S | 040W | 4301332386 | 13911 | Indian | OW | P | |
| UTE TRIBAL 13-28-54 | 28 | 050S | 040W | 4301332387 | 13908 | Indian | OW | P | |
| UTE TRIBAL 9-28-54 | 28 | 050S | 040W | 4301332388 | 13910 | Indian | OW | P | |
| UTE TRIBAL 15-28-54 | 28 | 050S | 040W | 4301332389 | 13909 | Indian | OW | P | |
| UTE TRIBAL 9-25-55 | 25 | 050S | 050W | 4301332390 | 13715 | Indian | OW | P | |
| MOON TRIBAL 6-27-54 | 27 | 050S | 040W | 4301332407 | 13969 | Indian | OW | P | |
| MOON TRIBAL 14-27-54 | 27 | 050S | 040W | 4301332408 | 13998 | Indian | OW | P | |
| UTE TRIBAL 3-32-54 | 32 | 050S | 040W | 4301332410 | 13949 | Indian | OW | P | |
| UTE TRIBAL 7-32-54 | 32 | 050S | 040W | 4301332411 | 13936 | Indian | OW | P | |
| UTE TRIBAL 7-33-54 | 33 | 050S | 040W | 4301332413 | 13945 | Indian | OW | P | |
| UTE TRIBAL 11-20-55 | 20 | 050S | 050W | 4301332415 | 14269 | Indian | OW | P | |
| UTE TRIBAL 1-27-55 | 27 | 050S | 050W | 4301332416 | 13947 | Indian | OW | P | |
| UTE TRIBAL 3-27-55 | 27 | 050S | 050W | 4301332417 | 14022 | Indian | OW | P | |
| UTE TRIBAL 7-27-55 | 27 | 050S | 050W | 4301332418 | 13948 | Indian | OW | P | |
| UTE TRIBAL 10-28-55 | 28 | 050S | 050W | 4301332419 | 14580 | Indian | OW | P | |
| UTE TRIBAL 6-32-55 | 32 | 050S | 050W | 4301332420 | 14895 | Indian | OW | P | |
| UTE TRIBAL 8-32-55 | 32 | 050S | 050W | 4301332421 | 14896 | Indian | OW | P | |
| UTE TRIBAL 2-36-55 | 36 | 050S | 050W | 4301332422 | 13937 | Indian | OW | P | |
| UTE TRIBAL 8-36-55 | 36 | 050S | 050W | 4301332423 | 14021 | Indian | OW | P | |
| UTE TRIBAL 13-16-54 | 16 | 050S | 040W | 4301332511 | 13981 | Indian | OW | P | |
| UTE TRIBAL 13-23-55 | 23 | 050S | 050W | 4301332513 | 13975 | Indian | OW | P | |
| UTE TRIBAL 7-23-55 | 23 | 050S | 050W | 4301332514 | 13976 | Indian | OW | P | |
| UTE TRIBAL 5-33-54 | 33 | 050S | 040W | 4301332521 | 14060 | Indian | OW | P | |
| UTE TRIBAL 11-33-54 | 33 | 050S | 040W | 4301332522 | 14061 | Indian | OW | P | |
| UTE TRIBAL 14-32-54 | 32 | 050S | 040W | 4301332523 | 14062 | Indian | OW | P | |
| UTE TRIBAL 1-23-55 | 23 | 050S | 050W | 4301332524 | 14044 | Indian | OW | P | |
| UTE TRIBAL 5-29-54 | 29 | 050S | 040W | 4301332525 | 14045 | Indian | OW | P | |
| UTE TRIBAL 1-31-54 | 31 | 050S | 040W | 4301332526 | 14116 | Indian | OW | P | |
| UTE TRIBAL 3-31-54 | 31 | 050S | 040W | 4301332527 | 14109 | Indian | OW | P | |
| UTE TRIBAL 7-31-54 | 31 | 050S | 040W | 4301332528 | 14160 | Indian | OW | P | |
| UTE TRIBAL 9-31-54 | 31 | 050S | 040W | 4301332529 | 14177 | Indian | OW | P | |
| UTE TRIBAL 11-31-54 | 31 | 050S | 040W | 4301332530 | 14163 | Indian | OW | P | |
| UTE TRIBAL 3-23-55 | 23 | 050S | 050W | 4301332536 | 14077 | Indian | OW | P | |
| UTE TRIBAL 5-23-55 | 23 | 050S | 050W | 4301332537 | 14108 | Indian | OW | P | |
| UTE TRIBAL 9-32-54 | 32 | 050S | 040W | 4301332538 | 14199 | Indian | OW | P | |

| | | | | | | | | | |
|---|---|---|---|---|---|---|---|---|---|
| UTE TRIBAL 5-32-54 | 32 | 050S | 040W | 4301332539 | 14112 | Indian | OW | P | |
| MOON TRIBAL 10-27-54 | 27 | 050S | 040W | 4301332540 | 14195 | Indian | OW | P | |
| MOON TRIBAL 12-27-54 | 27 | 050S | 040W | 4301332541 | 14161 | Indian | OW | P | |
| MOON TRIBAL 8-27-54 | 27 | 050S | 040W | 4301332543 | 14139 | Indian | OW | P | |
| UTE TRIBAL 9-33-54 | 33 | 050S | 040W | 4301332549 | 14162 | Indian | OW | P | |
| WILLIAMSON TRIBAL 3-34-54 | 34 | 050S | 040W | 4301332550 | 14222 | Indian | OW | P | |
| WILLIAMSON TRIBAL 5-34-54 | 34 | 050S | 040W | 4301332551 | 14235 | Indian | OW | P | |
| FEDERAL 6-2-65 | 2 | 060S | 050W | 4301332557 | 14655 | Federal | OW | P | |
| UTE TRIBAL 15-29-54 | 29 | 050S | 040W | 4301332561 | 14316 | Indian | OW | P | |
| UTE TRIBAL 7-29-54 | 29 | 050S | 040W | 4301332562 | 14354 | Indian | OW | P | |
| UTE TRIBAL 11-29-54 | 29 | 050S | 040W | 4301332563 | 14337 | Indian | OW | P | |
| UTE TRIBAL 13-29-54 | 29 | 050S | 040W | 4301332564 | 14315 | Indian | OW | P | |
| UTE TRIBAL 4-29-54 | 29 | 050S | 040W | 4301332565 | 14367 | Indian | OW | P | |
| UTE TRIBAL 9-29-54 | 29 | 050S | 040W | 4301332566 | 14369 | Indian | OW | P | |
| UTE TRIBAL 1-35-54 | 35 | 050S | 040W | 4301332567 | 14266 | Indian | OW | P | |
| UTE TRIBAL 11-13-54 | 13 | 050S | 040W | 4301332568 | 14281 | Indian | OW | P | |
| UTE TRIBAL 6-24-54 | 24 | 050S | 040W | 4301332570 | 14299 | Indian | OW | P | |
| UTE TRIBAL 13-18-54 | 18 | 050S | 040W | 4301332571 | 14388 | Indian | OW | P | |
| UTE TRIBAL 12-29-54 | 29 | 050S | 040W | 4301332572 | 14336 | Indian | OW | P | |
| UTE TRIBAL 4-24-54 | 24 | 050S | 040W | 4301332573 | 14247 | Indian | OW | P | |
| UTE TRIBAL 6-14-54 | 14 | 050S | 040W | 4301332586 | 15270 | Indian | OW | P | |
| UTE TRIBAL 10-15-54 | 15 | 050S | 040W | 4301332587 | 14194 | Indian | OW | P | |
| UTE TRIBAL 16-15-54 | 15 | 050S | 040W | 4301332588 | 14311 | Indian | OW | P | |
| UTE TRIBAL 11-16-54 | 16 | 050S | 040W | 4301332589 | 14178 | Indian | OW | P | |
| UTE TRIBAL 8-22-54 | 22 | 050S | 040W | 4301332590 | 14219 | Indian | OW | P | |
| UTE TRIBAL 2-22-54 | 22 | 050S | 040W | 4301332591 | 14328 | Indian | OW | P | |
| UTE TRIBAL 10-22-54 | 22 | 050S | 040W | 4301332592 | 14218 | Indian | OW | P | |
| UTE TRIBAL 14-22-54 | 22 | 050S | 040W | 4301332593 | 14220 | Indian | OW | P | |
| UTE TRIBAL 13-13-55 | 13 | 050S | 050W | 4301332599 | 15134 | Indian | OW | P | |
| UTE TRIBAL 13-14-55 | 14 | 050S | 050W | 4301332600 | 14236 | Indian | OW | P | |
| UTE TRIBAL 13-15-55 | 15 | 050S | 050W | 4301332602 | 14263 | Indian | OW | P | |
| UTE TRIBAL 10-21-55 | 21 | 050S | 050W | 4301332603 | 14385 | Indian | OW | P | |
| UTE TRIBAL 2-22-55 | 22 | 050S | 050W | 4301332604 | 14268 | Indian | OW | P | |
| UTE TRIBAL 3-22-55 | 22 | 050S | 050W | 4301332605 | 14298 | Indian | OW | P | |
| UTE TRIBAL 9-22-55 | 22 | 050S | 050W | 4301332606 | 14330 | Indian | OW | P | |
| UTE TRIBAL 11-22-55 | 22 | 050S | 050W | 4301332607 | 14329 | Indian | OW | P | |
| UTE TRIBAL 5-27-55 | 27 | 050S | 050W | 4301332614 | 14881 | Indian | OW | P | |
| UTE TRIBAL 11-27-55 | 27 | 050S | 050W | 4301332615 | 14882 | Indian | OW | P | |
| UTE TRIBAL 12-22-55 | 22 | 050S | 050W | 4301332616 | 14370 | Indian | OW | P | |
| UTE TRIBAL 15-22-55 | 22 | 050S | 050W | 4301332617 | 14921 | Indian | OW | P | |
| UTE TRIBAL 8-25-55 | 25 | 050S | 050W | 4301332620 | 14365 | Indian | OW | P | |
| UTE TRIBAL 4-20-54 | 20 | 050S | 040W | 4301332621 | 14518 | Indian | OW | P | BRUNDAGE CANYON |
| UTE TRIBAL 6-20-54 | 20 | 050S | 040W | 4301332622 | 14382 | Indian | OW | P | BRUNDAGE CANYON |
| UTE TRIBAL 5-22-54 | 22 | 050S | 040W | 4301332624 | 14547 | Indian | OW | P | |
| UTE TRIBAL 3-30-54 | 30 | 050S | 040W | 4301332625 | 14364 | Indian | OW | P | |
| UTE TRIBAL 3-10-54 | 10 | 050S | 040W | 4301332663 | 14414 | Indian | OW | P | |
| UTE TRIBAL 11-5-54 | 5 | 050S | 040W | 4301332664 | 14415 | Indian | OW | P | |
| UTE TRIBAL 15-32-54 | 32 | 050S | 040W | 4301332666 | 14460 | Indian | OW | P | |
| UTE TRIBAL 8-31-55 | 31 | 050S | 050W | 4301332673 | 14407 | Indian | OW | P | |
| UTE TRIBAL 3-35-54 | 35 | 050S | 040W | 4301332675 | 14656 | Indian | OW | P | |
| UTE TRIBAL 2-30-55 | 30 | 050S | 050W | 4301332680 | 14427 | Indian | OW | P | |
| UTE TRIBAL 9-17-54 | 17 | 050S | 040W | 4301332687 | 15309 | Indian | OW | P | |
| UTE TRIBAL 13-31-54 | 31 | 050S | 040W | 4301332688 | 14517 | Indian | OW | P | |
| UTE TRIBAL 14-19-54 | 19 | 050S | 040W | 4301332690 | 14546 | Indian | OW | P | |
| UTE TRIBAL 16-19-54 | 19 | 050S | 040W | 4301332691 | 14491 | Indian | OW | P | |
| UTE TRIBAL 13-32-54 | 32 | 050S | 040W | 4301332692 | 14490 | Indian | OW | P | |
| UTE TRIBAL 11-14-55 | 14 | 050S | 050W | 4301332693 | 15136 | Indian | OW | P | |
| UTE TRIBAL 8-28-55 | 28 | 050S | 050W | 4301332694 | 14574 | Indian | OW | P | |
| FEDERAL 6-1-65 | 1 | 060S | 050W | 4301332699 | 15776 | Federal | OW | P | |
| UTE TRIBAL 9-15-55 | 15 | 050S | 050W | 4301332701 | 14573 | Indian | OW | P | |
| UTE TRIBAL 14-20-54 | 20 | 050S | 040W | 4301332702 | 14459 | Indian | OW | P | |
| #1 DLB 12-15-56 | 15 | 050S | 060W | 4301332710 | 14943 | Fee | GW | P | |
| UTE TRIBAL 12-19-54 | 19 | 050S | 040W | 4301332716 | 14627 | Indian | OW | P | |
| UTE TRIBAL 10-19-54 | 19 | 050S | 040W | 4301332717 | 14628 | Indian | OW | P | |
| UTE TRIBAL 16-30-54 | 30 | 050S | 040W | 4301332718 | 14604 | Indian | OW | P | |
| UTE TRIBAL 11-12-55 | 12 | 050S | 050W | 4301332721 | 14605 | Indian | OW | P | |

| | | | | | | | | | |
|---|---|---|---|---|---|---|---|---|---|
| NIELSEN MARSING 13-14-56 | 14 | 050S | 060W | 4301332737 | 15060 | Fee | OW | P | |
| TAYLOR HERRICK 10-22-56 | 22 | 050S | 060W | 4301332738 | 15058 | Fee | OW | P | |
| UTE TRIBAL 16-20-54 | 20 | 050S | 040W | 4301332739 | 14671 | Indian | OW | P | |
| UTE TRIBAL 10-20-54 | 20 | 050S | 040W | 4301332740 | 14691 | Indian | OW | P | |
| UTE TRIBAL 4-28-54 | 28 | 050S | 040W | 4301332741 | 14672 | Indian | OW | P | |
| UTE TRIBAL 13-33-54 | 33 | 050S | 040W | 4301332742 | 14736 | Indian | OW | P | |
| UTE TRIBAL 15-31-54 | 31 | 050S | 040W | 4301332743 | 14690 | Indian | OW | P | |
| UTE TRIBAL 8-30-54 | 30 | 050S | 040W | 4301332746 | 15583 | Indian | OW | P | |
| UTE TRIBAL 10-25-55 | 25 | 050S | 050W | 4301332749 | 14758 | Indian | OW | P | |
| UTE TRIBAL 14-25-55 | 25 | 050S | 050W | 4301332750 | 14798 | Indian | OW | P | |
| UTE TRIBAL 3-36-55 | 36 | 050S | 050W | 4301332751 | 14842 | Indian | OW | P | |
| UTE TRIBAL 16-16-55 | 16 | 050S | 050W | 4301332757 | 14865 | Indian | OW | P | |
| UTE TRIBAL 3-21-55 | 21 | 050S | 050W | 4301332758 | 15112 | Indian | OW | P | |
| UTE TRIBAL 16-25-55 | 25 | 050S | 050W | 4301332759 | 14821 | Indian | OW | P | |
| UTE TRIBAL 1-36-55 | 36 | 050S | 050W | 4301332760 | 14822 | Indian | OW | P | |
| UTE TRIBAL 7-22-54 | 22 | 050S | 040W | 4301332761 | 15661 | Indian | OW | P | |
| UTE TRIBAL 2-31-54 | 31 | 050S | 040W | 4301332762 | 14845 | Indian | OW | P | |
| UTE TRIBAL 2-28-54 | 28 | 050S | 040W | 4301332763 | 14723 | Indian | OW | P | |
| UTE TRIBAL 10-28-54 | 28 | 050S | 040W | 4301332764 | 14722 | Indian | OW | P | |
| UTE TRIBAL 12-28-54 | 28 | 050S | 040W | 4301332765 | 14701 | Indian | OW | P | |
| UTE TRIBAL 8-28-54 | 28 | 050S | 040W | 4301332766 | 14777 | Indian | OW | P | |
| UTE TRIBAL 4-31-54 | 31 | 050S | 040W | 4301332767 | 14494 | Indian | OW | P | |
| UTE TRIBAL 15-33-54 | 33 | 050S | 040W | 4301332768 | 15210 | Indian | OW | P | |
| UTE TRIBAL 12-25-55 | 25 | 050S | 050W | 4301332769 | 14799 | Indian | OW | P | |
| UTE TRIBAL 16-24-54 | 24 | 050S | 040W | 4301332775 | 14762 | Indian | OW | P | |
| UTE TRIBAL 14-25-54 | 25 | 050S | 040W | 4301332776 | 14753 | Indian | OW | P | |
| UTE TRIBAL 8-25-54 | 25 | 050S | 040W | 4301332780 | 15280 | Indian | OW | P | |
| UTE TRIBAL 9-35-54 | 35 | 050S | 040W | 4301332781 | 15535 | Indian | OW | P | |
| MYRIN TRIBAL 14-19-55 | 19 | 050S | 050W | 4301332782 | 15184 | Indian | OW | P | |
| UTE TRIBAL 6-30-55 | 30 | 050S | 050W | 4301332783 | 15163 | Indian | OW | P | |
| MOON TRIBAL 4-23-54 | 23 | 050S | 040W | 4301332800 | 14985 | Indian | OW | P | |
| MOON TRIBAL 5-27-54 | 27 | 050S | 040W | 4301332802 | 14984 | Indian | OW | P | |
| UTE TRIBAL 2-32-54 | 32 | 050S | 040W | 4301332803 | 15151 | Indian | OW | P | |
| UTE TRIBAL 15-35-54 | 35 | 050S | 040W | 4301332804 | 15185 | Indian | OW | P | |
| UTE TRIBAL 5-35-54 | 35 | 050S | 040W | 4301332805 | 15485 | Indian | OW | P | |
| UTE TRIBAL 13-35-54 | 35 | 050S | 040W | 4301332806 | 15292 | Indian | OW | P | |
| UTE TRIBAL 11-35-54 | 35 | 050S | 040W | 4301332807 | 15317 | Indian | OW | P | |
| UTE TRIBAL 8-19-54 | 19 | 050S | 040W | 4301332840 | 14946 | Indian | OW | P | BRUNDAGE CANYON |
| UTE TRIBAL 13-20-55 | 20 | 050S | 050W | 4301332841 | 15097 | Indian | OW | P | |
| UTE TRIBAL 16-22-54 | 22 | 050S | 040W | 4301332842 | 15015 | Indian | OW | P | |
| MOON TRIBAL 6-23-54 | 23 | 050S | 040W | 4301332843 | 15113 | Indian | OW | P | |
| UTE TRIBAL 11-26-54 | 26 | 050S | 040W | 4301332844 | 15233 | Indian | OW | P | |
| MOON TRIBAL 11-27-54 | 27 | 050S | 040W | 4301332845 | 15135 | Indian | OW | P | |
| MOON TRIBAL 15-27-54 | 27 | 050S | 040W | 4301332846 | 15115 | Indian | OW | P | |
| UTE TRIBAL 10-31-54 | 31 | 050S | 040W | 4301332847 | 14956 | Indian | OW | P | |
| ST TRIBAL 6-15-54 | 15 | 050S | 040W | 4301332848 | 16656 | Indian | OW | P | |
| ST TRIBAL 2-15-54 | 15 | 050S | 040W | 4301332849 | 16959 | Indian | OW | P | |
| ST TRIBAL 4-15-54 | 15 | 050S | 040W | 4301332850 | 17478 | Indian | OW | P | |
| ST TRIBAL 8-15-54 | 15 | 050S | 040W | 4301332851 | 16279 | Indian | OW | P | |
| UTE TRIBAL 11-25-54 | 25 | 050S | 040W | 4301332856 | 15430 | Indian | OW | P | |
| UTE TRIBAL 3-30-55 | 30 | 050S | 050W | 4301332862 | 15340 | Indian | OW | P | |
| UTE TRIBAL 7-19-55 | 19 | 050S | 050W | 4301332863 | 15279 | Indian | OW | P | |
| UTE TRIBAL 8-19-55 | 19 | 050S | 050W | 4301332864 | 15241 | Indian | OW | P | |
| UTE TRIBAL 6-19-54 | 19 | 050S | 040W | 4301332865 | 14947 | Indian | OW | P | |
| UTE TRIBAL 12-20-54 | 20 | 050S | 040W | 4301332866 | 14924 | Indian | OW | P | |
| UTE TRIBAL 3-21-54 | 21 | 050S | 040W | 4301332867 | 15554 | Indian | OW | P | |
| UTE TRIBAL 2-26-54 | 26 | 050S | 040W | 4301332868 | 15231 | Indian | OW | P | |
| UTE TRIBAL 8-31-54 | 31 | 050S | 040W | 4301332869 | 14970 | Indian | OW | P | |
| UTE TRIBAL 8-32-54 | 32 | 050S | 040W | 4301332870 | 15152 | Indian | OW | P | |
| UTE TRIBAL 4-33-54 | 33 | 050S | 040W | 4301332871 | 15040 | Indian | OW | P | |
| UTE TRIBAL 6-33-54 | 33 | 050S | 040W | 4301332872 | 15059 | Indian | OW | P | |
| UTE TRIBAL 9-22-54 | 22 | 050S | 040W | 4301332889 | 15607 | Indian | OW | P | |
| UTE TRIBAL 5-26-54 | 26 | 050S | 040W | 4301332890 | 15268 | Indian | OW | P | |
| UTE TRIBAL 13-26-54 | 26 | 050S | 040W | 4301332891 | 15287 | Indian | OW | P | |
| UTE TRIBAL 6-28D-54 | 28 | 050S | 040W | 4301332892 | 15232 | Indian | OW | P | |
| UTE TRIBAL 2-30D-54 | 30 | 050S | 040W | 4301332894 | 15298 | Indian | OW | P | |

| | | | | | | | | | |
|---|---|---|---|---|---|---|---|---|---|
| UTE TRIBAL 4-32-54 | 32 | 050S | 040W | 4301332896 | 15555 | Indian | OW | P | |
| UTE TRIBAL 6-32D-54 | 32 | 050S | 040W | 4301332897 | 15312 | Indian | OW | P | |
| UTE TRIBAL 2-33D-54 | 33 | 050S | 040W | 4301332898 | 15271 | Indian | OW | P | |
| UTE TRIBAL 12-32-54 | 32 | 050S | 040W | 4301332925 | 15503 | Indian | OW | P | |
| UTE TRIBAL 16-32D-54 | 32 | 050S | 040W | 4301332926 | 16971 | Indian | OW | P | |
| MOON TRIBAL 16-23-54 | 23 | 050S | 040W | 4301332927 | 15219 | Indian | OW | P | |
| UTE TRIBAL 4-25-55 | 25 | 050S | 050W | 4301332928 | 15421 | Indian | OW | P | |
| UTE TRIBAL 7-36-55 | 36 | 050S | 050W | 4301332929 | 15341 | Indian | OW | P | |
| MOON TRIBAL 10-2-54 | 2 | 050S | 040W | 4301332931 | 15429 | Indian | OW | P | |
| UTE TRIBAL 10-24-54 | 24 | 050S | 040W | 4301332932 | 15364 | Indian | OW | P | |
| MYRIN TRIBAL 16-19-55 | 19 | 050S | 050W | 4301332934 | 15339 | Indian | OW | P | |
| UTE TRIBAL 2-31-55 | 31 | 050S | 050W | 4301332935 | 15428 | Indian | OW | P | |
| UTE TRIBAL 10-31-55 | 31 | 050S | 050W | 4301332936 | 15354 | Indian | OW | P | |
| MOON TRIBAL 1-27-54 | 27 | 050S | 040W | 4301332937 | 15308 | Indian | OW | P | |
| MOON TRIBAL 5-23-54 | 23 | 050S | 040W | 4301332938 | 15584 | Indian | OW | P | |
| ST TRIBAL 7-18-54 | 18 | 050S | 040W | 4301332952 | 15724 | Indian | OW | P | |
| ST TRIBAL 5-18-54 | 18 | 050S | 040W | 4301332953 | 15781 | Indian | OW | P | |
| UTE TRIBAL 15-15-54 | 15 | 050S | 040W | 4301332971 | 15310 | Indian | OW | P | |
| UTE TRIBAL 4-19-54 | 19 | 050S | 040W | 4301332972 | 15382 | Indian | OW | P | |
| UTE TRIBAL 8-20-54 | 20 | 050S | 040W | 4301332973 | 15245 | Indian | OW | P | |
| UTE TRIBAL 2-20-54 | 20 | 050S | 040W | 4301332974 | 15269 | Indian | OW | P | |
| UTE TRIBAL 7-15-55 | 15 | 050S | 050W | 4301332976 | 15311 | Indian | OW | P | |
| UTE TRIBAL 10-15-55 | 15 | 050S | 050W | 4301332977 | 15380 | Indian | OW | P | |
| UTE TRIBAL 1-15-55 | 15 | 050S | 050W | 4301332978 | 15299 | Indian | OW | P | |
| UTE TRIBAL 14-15-55 | 15 | 050S | 050W | 4301332979 | 15369 | Indian | OW | P | |
| UTE TRIBAL 11-15-55 | 15 | 050S | 050W | 4301332980 | 15342 | Indian | OW | P | |
| UTE TRIBAL 14-18-55 | 18 | 050S | 050W | 4301332984 | 15671 | Indian | OW | P | |
| UTE TRIBAL 14-24-56 | 24 | 050S | 060W | 4301332988 | 15740 | Indian | OW | P | |
| UTE TRIBAL 7-24-56 | 24 | 050S | 060W | 4301332989 | 15782 | Indian | OW | P | |
| UTE TRIBAL 11-25-56 | 25 | 050S | 060W | 4301332990 | 15627 | Indian | OW | P | |
| UTE TRIBAL 7-25-56 | 25 | 050S | 060W | 4301332991 | 15617 | Indian | OW | P | |
| UTE TRIBAL 5-25-56 | 25 | 050S | 060W | 4301332992 | 15648 | Indian | OW | P | |
| UTE TRIBAL 3-25-56 | 25 | 050S | 060W | 4301332993 | 15561 | Indian | OW | P | |
| UTE TRIBAL 13-15D-54 | 15 | 050S | 040W | 4301333039 | 15368 | Indian | OW | P | |
| UTE TRIBAL 16-28D-54 | 28 | 050S | 040W | 4301333041 | 15377 | Indian | OW | P | |
| UTE TRIBAL 14-31D-54 | 31 | 050S | 040W | 4301333042 | 15419 | Indian | OW | P | |
| UTE TRIBAL 4-22-55 | 22 | 050S | 050W | 4301333044 | 15381 | Indian | OW | P | |
| UTE TRIBAL 2-23-55 | 23 | 050S | 050W | 4301333045 | 15416 | Indian | OW | P | |
| UTE TRIBAL 16-23-55 | 23 | 050S | 050W | 4301333046 | 15211 | Indian | OW | P | |
| UTE TRIBAL 9-35-55 | 35 | 050S | 050W | 4301333047 | 15378 | Indian | OW | P | |
| UTE TRIBAL 7-35-55 | 35 | 050S | 050W | 4301333048 | 15367 | Indian | OW | P | |
| UTE TRIBAL 15-36-55 | 36 | 050S | 050W | 4301333049 | 15379 | Indian | OW | P | |
| UTE TRIBAL 10-12-55 | 12 | 050S | 050W | 4301333055 | 15618 | Indian | OW | P | |
| UTE TRIBAL 5-13-54 | 13 | 050S | 040W | 4301333075 | 15873 | Indian | OW | P | |
| UTE TRIBAL 16-29-54 | 29 | 050S | 040W | 4301333076 | 17074 | Indian | OW | P | |
| UTE TRIBAL 12-18-54 | 18 | 050S | 040W | 4301333077 | 15575 | Indian | OW | P | |
| UTE TRIBAL 8-33-54 | 33 | 050S | 040W | 4301333089 | 15398 | Indian | OW | P | |
| UTE TRIBAL 12-33-54 | 33 | 050S | 040W | 4301333090 | 15417 | Indian | OW | P | |
| UTE TRIBAL 16-33-54 | 33 | 050S | 040W | 4301333091 | 15397 | Indian | OW | P | |
| UTE TRIBAL 10-33-54 | 33 | 050S | 040W | 4301333092 | 15418 | Indian | OW | P | |
| UTE TRIBAL 14-33-54 | 33 | 050S | 040W | 4301333093 | 15399 | Indian | OW | P | |
| UTE TRIBAL 2-14-54 | 14 | 050S | 040W | 4301333111 | 16832 | Indian | OW | P | |
| UTE TRIBAL 14-14-54 | 14 | 050S | 040W | 4301333112 | 15440 | Indian | OW | P | |
| UTE TRIBAL 13-21-54 | 21 | 050S | 040W | 4301333113 | 15471 | Indian | OW | P | |
| UTE TRIBAL 11-21-54 | 21 | 050S | 040W | 4301333115 | 15470 | Indian | OW | P | |
| UTE TRIBAL 11-22-54 | 22 | 050S | 040W | 4301333116 | 15662 | Indian | OW | P | |
| UTE TRIBAL 2-21-55 | 21 | 050S | 050W | 4301333117 | 15582 | Indian | OW | P | |
| UTE TRIBAL 4-28-55 | 28 | 050S | 050W | 4301333118 | 15506 | Indian | OW | P | |
| UTE TRIBAL 8-29-55 | 29 | 050S | 050W | 4301333119 | 15507 | Indian | OW | P | |
| UTE TRIBAL 6-29-55 | 29 | 050S | 050W | 4301333120 | 15504 | Indian | OW | P | |
| TAYLOR FEE 13-22-56 | 22 | 050S | 060W | 4301333121 | 15525 | Fee | OW | P | |
| WILCOX ELIASON 7-15-56 | 15 | 050S | 060W | 4301333122 | 15526 | Fee | OW | P | |
| UTE TRIBAL 14-16-54 | 16 | 050S | 040W | 4301333123 | 15639 | Indian | OW | P | |
| UTE TRIBAL 1-16-54 | 16 | 050S | 040W | 4301333128 | 15420 | Indian | OW | P | |
| UTE TRIBAL 7-16-54 | 16 | 050S | 040W | 4301333130 | 15455 | Indian | OW | P | |
| UTE TRIBAL 12-16-54 | 16 | 050S | 040W | 4301333131 | 15456 | Indian | OW | P | |

| | | | | | | | | | |
|---|---|---|---|---|---|---|---|---|---|
| UTE TRIBAL 16-17-54 | 17 | 050S | 040W | 4301333132 | 15524 | Indian | OW | P | |
| UTE TRIBAL 10-17-54 | 17 | 050S | 040W | 4301333133 | 15581 | Indian | OW | P | |
| UTE TRIBAL 12-24D-55 | 24 | 050S | 050W | 4301333134 | 15567 | Indian | OW | P | |
| WILCOX FEE 1-20-56 | 20 | 050S | 060W | 4301333150 | 15745 | Fee | OW | P | |
| WILCOX FEE 15-16-56 | 16 | 050S | 060W | 4301333151 | 15527 | Fee | OW | P | |
| NIELSEN FEE 13-11-56 | 11 | 050S | 060W | 4301333152 | 15600 | Fee | OW | P | |
| UTE TRIBAL 2-29-54 | 29 | 050S | 040W | 4301333153 | 15919 | Indian | OW | P | |
| UTE TRIBAL 14-29-54 | 29 | 050S | 040W | 4301333154 | 15831 | Indian | OW | P | |
| UTE TRIBAL 10-29-54 | 29 | 050S | 040W | 4301333155 | 15847 | Indian | OW | P | |
| UTE TRIBAL 10-24D-55 | 24 | 050S | 050W | 4301333156 | 15556 | Indian | OW | P | |
| UTE TRIBAL 10-29D-55 | 29 | 050S | 050W | 4301333157 | 15505 | Indian | OW | P | |
| UTE TRIBAL 6-29-54 | 29 | 050S | 040W | 4301333172 | 15846 | Indian | OW | P | |
| UTE TRIBAL 12Q-25-55 | 25 | 050S | 050W | 4301333184 | 15744 | Indian | OW | P | |
| UTE TRIBAL 3G-31-54 | 31 | 050S | 040W | 4301333185 | 15746 | Indian | OW | P | |
| UTE TRIBAL 1I-36-55 | 36 | 050S | 050W | 4301333186 | 15865 | Indian | OW | P | |
| UTE TRIBAL 6-23D-55 | 23 | 050S | 050W | 4301333187 | 15996 | Indian | OW | P | |
| UTE TRIBAL 8-14-54 | 14 | 050S | 040W | 4301333204 | 15656 | Indian | OW | P | |
| UTE TRIBAL 10-14-54 | 14 | 050S | 040W | 4301333205 | 15680 | Indian | OW | P | |
| UTE TRIBAL 11-15-54 | 15 | 050S | 040W | 4301333206 | 15643 | Indian | OW | P | |
| UTE TRIBAL 9-16-54 | 16 | 050S | 040W | 4301333207 | 15660 | Indian | OW | P | |
| UTE TRIBAL 3-22-54 | 22 | 050S | 040W | 4301333208 | 15640 | Indian | OW | P | |
| UTE TRIBAL 15-13D-55 | 13 | 050S | 050W | 4301333212 | 15642 | Indian | OW | P | |
| UTE TRIBAL 6-22D-55 | 22 | 050S | 050W | 4301333213 | 16831 | Indian | OW | P | |
| UTE TRIBAL 11-36D-55 | 36 | 050S | 050W | 4301333214 | 15702 | Indian | OW | P | |
| UTE TRIBAL 1-22D-54 | 22 | 050S | 040W | 4301333215 | 15641 | Indian | OW | P | |
| BERRY TRIBAL 1-23-54 | 23 | 050S | 040W | 4301333216 | 15931 | Indian | OW | P | |
| BERRY TRIBAL 15-23-54 | 23 | 050S | 040W | 4301333217 | 15932 | Indian | OW | P | |
| UTE TRIBAL 9-36D-55 | 36 | 050S | 050W | 4301333239 | 15933 | Indian | OW | P | |
| UTE TRIBAL 12-32-55 | 32 | 050S | 050W | 4301333266 | 15681 | Indian | OW | P | |
| UTE TRIBAL 16-22D-55 | 22 | 050S | 050W | 4301333267 | 15703 | Indian | OW | P | |
| UTE TRIBAL 11-13-55 | 13 | 050S | 050W | 4301333268 | 15692 | Indian | OW | P | |
| UTE TRIBAL 7-14-55 | 14 | 050S | 050W | 4301333269 | 15693 | Indian | OW | P | |
| UTE TRIBAL 4-14D-54 | 14 | 050S | 040W | 4301333270 | 15679 | Indian | OW | P | |
| UTE TRIBAL 9S-19-54 | 19 | 050S | 040W | 4301333276 | 16153 | Indian | OW | P | |
| UTE TRIBAL 14Q-28-54 | 28 | 050S | 040W | 4301333277 | 15818 | Indian | OW | P | |
| UTE TRIBAL 14-28D-54 | 28 | 050S | 040W | 4301333278 | 15817 | Indian | OW | P | |
| UTE TRIBAL 1-14D-55 | 14 | 050S | 050W | 4301333279 | 18408 | Indian | OW | P | |
| UTE TRIBAL 10-18-54 | 18 | 050S | 040W | 4301333300 | 15747 | Indian | OW | P | |
| UTE TRIBAL 5-21-54 | 21 | 050S | 040W | 4301333324 | 15748 | Indian | OW | P | |
| UTE TRIBAL 6-31D-54 | 31 | 050S | 040W | 4301333325 | 16185 | Indian | OW | P | |
| UTE TRIBAL 16-31D-54 | 31 | 050S | 040W | 4301333326 | 15800 | Indian | OW | P | |
| UTE TRIBAL 16-13D-55 | 13 | 050S | 050W | 4301333327 | 15891 | Indian | OW | P | |
| UTE TRIBAL 9-13D-55 | 13 | 050S | 050W | 4301333328 | 15892 | Indian | OW | P | |
| UTE TRIBAL 15-21-55 | 21 | 050S | 050W | 4301333357 | 15791 | Indian | OW | P | |
| UTE TRIBAL 10-23D-55 | 23 | 050S | 050W | 4301333358 | 15799 | Indian | OW | P | |
| UTE TRIBAL 9-26D-55 | 26 | 050S | 050W | 4301333359 | 15853 | Indian | OW | P | |
| UTE TRIBAL 10-26D-55 | 26 | 050S | 050W | 4301333360 | 15852 | Indian | OW | P | |
| UTE TRIBAL 14-26D-55 | 26 | 050S | 050W | 4301333361 | 15938 | Indian | OW | P | |
| UTE TRIBAL 15-26D-55 | 26 | 050S | 050W | 4301333362 | 15869 | Indian | OW | P | |
| UTE TRIBAL 3-32D-55 | 32 | 050S | 050W | 4301333363 | 15936 | Indian | OW | P | |
| UTE TRIBAL 13-14-54 | 14 | 050S | 040W | 4301333364 | 15790 | Indian | OW | P | |
| MOON TRIBAL 7-27D-54 | 27 | 050S | 040W | 4301333365 | 15935 | Indian | OW | P | |
| 14-11-56 DLB | 11 | 050S | 060W | 4301333378 | 15801 | Fee | OW | P | |
| UTE TRIBAL 4-32-55 | 32 | 050S | 050W | 4301333379 | 15819 | Indian | OW | P | |
| UTE TRIBAL 13H-16-55 | 16 | 050S | 050W | 4301333380 | 18357 | Indian | OW | P | |
| BERRY TRIBAL 7-23-54 | 23 | 050S | 040W | 4301333381 | 15934 | Indian | OW | P | |
| BERRY TRIBAL 9-34-54 | 34 | 050S | 040W | 4301333382 | 16024 | Indian | OW | P | |
| BERRY TRIBAL 7-34-54 | 34 | 050S | 040W | 4301333383 | 16102 | Indian | OW | P | |
| BERRY TRIBAL 4-34-54 | 34 | 050S | 040W | 4301333384 | 16588 | Indian | OW | P | |
| FEDERAL 2-2-65 | 2 | 060S | 050W | 4301333385 | 16150 | Federal | OW | P | |
| FEDERAL 10-3-65 | 3 | 060S | 050W | 4301333386 | 16297 | Federal | OW | P | |
| FEDERAL 5-4-65 | 4 | 060S | 050W | 4301333387 | 17599 | Federal | OW | P | |
| UTE TRIBAL 1A-29-54 | 29 | 050S | 040W | 4301333393 | 17075 | Indian | OW | P | |
| BERRY TRIBAL 15-34-54 | 34 | 050S | 040W | 4301333411 | 16037 | Indian | OW | P | |
| BERRY TRIBAL 8-23D-54 | 23 | 050S | 040W | 4301333417 | 16101 | Indian | OW | P | |
| UTE TRIBAL 12-29D-55 | 29 | 050S | 050W | 4301333418 | 17307 | Indian | OW | P | |

| | | | | | | | | | |
|---|---|---|---|---|---|---|---|---|---|
| UTE TRIBAL 8-24-55 | 24 | 050S | 050W | 4301333420 | 15997 | Indian | OW | P | |
| UTE TRIBAL 5-25D-55 | 25 | 050S | 050W | 4301333421 | 16589 | Indian | OW | P | |
| BERRY TRIBAL 10-34D-54 | 34 | 050S | 040W | 4301333422 | 16038 | Indian | OW | P | |
| 1-15-56 DLB | 15 | 050S | 060W | 4301333447 | 15854 | Fee | OW | P | |
| FEDERAL 5-3-64 | 3 | 060S | 040W | 4301333448 | 16098 | Federal | OW | P | |
| FEDERAL 8-1-64 | 1 | 060S | 040W | 4301333449 | 16152 | Federal | OW | P | |
| FEDERAL 5-4-64 | 4 | 060S | 040W | 4301333450 | 17851 | Federal | OW | P | |
| FEDERAL 11-10-65 | 10 | 060S | 050W | 4301333451 | 16281 | Federal | OW | P | |
| BERRY TRIBAL 16-34D-54 | 34 | 050S | 040W | 4301333464 | 16280 | Indian | OW | P | |
| BERRY TRIBAL 9-23-54 | 23 | 050S | 040W | 4301333465 | 16590 | Indian | OW | P | |
| UTE TRIBAL 6-26D-55 | 26 | 050S | 050W | 4301333476 | 16657 | Indian | OW | P | |
| UTE TRIBAL 7-26D-55 | 26 | 050S | 050W | 4301333477 | 16658 | Indian | OW | P | |
| UTE TRIBAL 11-26D-55 | 26 | 050S | 050W | 4301333478 | 16659 | Indian | OW | P | |
| UTE TRIBAL 14Q-30-54 | 30 | 050S | 040W | 4301333479 | 16151 | Indian | OW | P | |
| FEDERAL 5-6-65 | 6 | 060S | 050W | 4301333489 | 17852 | Federal | OW | P | |
| FEDERAL 16-5-65 | 5 | 060S | 050W | 4301333490 | 16833 | Federal | OW | P | |
| FEDERAL 6-11-65 | 11 | 060S | 050W | 4301333491 | 16335 | Federal | OW | P | |
| LC TRIBAL 14-2-56 | 2 | 050S | 060W | 4301333492 | 18358 | Indian | OW | P | |
| UTE TRIBAL 1-31-55 | 31 | 050S | 050W | 4301333501 | 17104 | Indian | OW | P | |
| UTE TRIBAL 9-31-55 | 31 | 050S | 050W | 4301333508 | 17103 | Indian | OW | P | |
| BERRY TRIBAL 11-34D-54 | 34 | 050S | 040W | 4301333529 | 16099 | Indian | OW | P | |
| LC TRIBAL 2-16D-56 | 16 | 050S | 060W | 4301333538 | 17305 | Indian | OW | P | |
| LC TRIBAL 4-16-56 | 16 | 050S | 060W | 4301333539 | 16272 | Indian | OW | P | |
| LC TRIBAL 3-17-56 | 17 | 050S | 060W | 4301333541 | 16459 | Indian | OW | P | |
| FEDERAL 10-2-65 | 2 | 060S | 050W | 4301333542 | 16181 | Federal | OW | P | |
| UTE TRIBAL 4-20D-55 | 20 | 050S | 050W | 4301333549 | 18075 | Indian | OW | P | |
| UTE TRIBAL 8-23D-55 | 23 | 050S | 050W | 4301333552 | 16662 | Indian | OW | P | |
| LC TRIBAL 8-28-46 | 28 | 040S | 060W | 4301333576 | 16155 | Indian | OW | P | |
| LC TRIBAL 7-3-56 | 3 | 050S | 060W | 4301333577 | 16379 | Indian | OW | P | |
| LC TRIBAL 3-5-56 | 5 | 050S | 060W | 4301333580 | 17082 | Indian | OW | P | |
| FEDERAL 8-2D-64 | 2 | 060S | 040W | 4301333581 | 16100 | Federal | OW | P | |
| LC TRIBAL 13H-3-56 | 3 | 050S | 060W | 4301333591 | 18129 | Indian | OW | P | |
| LC FEE 6-12-57 | 12 | 050S | 070W | 4301333593 | 17083 | Fee | OW | P | |
| UTE TRIBAL 4-26D-54 | 26 | 050S | 040W | 4301333595 | 16591 | Indian | OW | P | |
| LC TRIBAL 8-4-56 | 4 | 050S | 060W | 4301333605 | 17046 | Indian | OW | P | |
| LC TRIBAL 12H-6-56 | 6 | 050S | 060W | 4301333606 | 18037 | Indian | OW | P | |
| LC TRIBAL 7-7D-56 | 7 | 050S | 060W | 4301333607 | 18038 | Indian | OW | P | |
| LC TRIBAL 1-9-56 | 9 | 050S | 060W | 4301333608 | 16380 | Indian | OW | P | |
| UTE TRIBAL 5-14-54 | 14 | 050S | 040W | 4301333619 | 16945 | Indian | OW | P | |
| UTE TRIBAL 10-26D-54 | 26 | 050S | 040W | 4301333620 | 16663 | Indian | OW | P | |
| UTE TRIBAL 7-26D-54 | 26 | 050S | 040W | 4301333621 | 16664 | Indian | OW | P | |
| UTE TRIBAL 13-36D-55 | 36 | 050S | 050W | 4301333624 | 17744 | Indian | OW | P | |
| UTE TRIBAL 6-26D-54 | 26 | 050S | 040W | 4301333625 | 16619 | Indian | OW | P | |
| UTE TRIBAL 1-22D-55 | 22 | 050S | 050W | 4301333626 | 16777 | Indian | OW | P | |
| UTE TRIBAL 4-23D-55 | 23 | 050S | 050W | 4301333627 | 16818 | Indian | OW | P | |
| UTE TRIBAL 2-27D-55 | 27 | 050S | 050W | 4301333628 | 16746 | Indian | OW | P | |
| UTE TRIBAL 12-28D-55 | 28 | 050S | 050W | 4301333645 | 17999 | Indian | OW | P | |
| UTE TRIBAL 13-28D-55 | 28 | 050S | 050W | 4301333646 | 18000 | Indian | OW | P | |
| UTE TRIBAL 14-26D-54 | 26 | 050S | 040W | 4301333673 | 16299 | Indian | OW | P | |
| UTE FEE 7-13D-55 | 13 | 050S | 050W | 4301333674 | 18089 | Fee | OW | P | |
| UTE TRIBAL 9-20D-55 | 20 | 050S | 050W | 4301333675 | 17309 | Indian | OW | P | |
| LC TRIBAL 11-17-56 | 17 | 050S | 060W | 4301333677 | 17600 | Indian | OW | P | |
| UTE TRIBAL 1-26D-54 | 26 | 050S | 040W | 4301333680 | 16638 | Indian | OW | P | |
| UTE TRIBAL 3-26D-54 | 26 | 050S | 040W | 4301333681 | 16665 | Indian | OW | P | |
| UTE TRIBAL 8-26D-54 | 26 | 050S | 040W | 4301333682 | 17031 | Indian | OW | P | |
| UTE TRIBAL 10-27D-55 | 27 | 050S | 050W | 4301333683 | 16666 | Indian | OW | P | |
| UTE TRIBAL 14-27D-55 | 27 | 050S | 050W | 4301333684 | 16667 | Indian | OW | P | |
| UTE TRIBAL 12-21D-55 | 21 | 050S | 050W | 4301333694 | 16296 | Indian | OW | P | |
| UTE TRIBAL 5-21D-55 | 21 | 050S | 050W | 4301333706 | 16298 | Indian | OW | P | |
| UTE TRIBAL 2-29D-55 | 29 | 050S | 050W | 4301333714 | 16854 | Indian | OW | P | |
| UTE TRIBAL 7-29D-55 | 29 | 050S | 050W | 4301333715 | 16853 | Indian | OW | P | |
| UTE TRIBAL 13-22D-55 | 22 | 050S | 050W | 4301333716 | 16668 | Indian | OW | P | |
| UTE TRIBAL 14-22D-55 | 22 | 050S | 050W | 4301333717 | 16669 | Indian | OW | P | |
| UTE FEE 2-13-55 | 13 | 050S | 050W | 4301333720 | 18659 | Indian | OW | P | |
| UTE TRIBAL 7-22D-55 | 22 | 050S | 050W | 4301333721 | 16670 | Indian | OW | P | |
| UTE TRIBAL 10-22D-55 | 22 | 050S | 050W | 4301333722 | 16671 | Indian | OW | P | |

| | | | | | | | | | |
|---|---|---|---|---|---|---|---|---|---|
| UTE TRIBAL 3-29-55 | 29 | 050S | 050W | 4301333723 | 16857 | Indian | OW | P | |
| BERRY TRIBAL 10-23D-54 | 23 | 050S | 040W | 4301333724 | 16592 | Indian | OW | P | |
| BERRY TRIBAL 11-23D-54 | 23 | 050S | 040W | 4301333725 | 16672 | Indian | OW | P | |
| UTE TRIBAL 4-24D-55 | 24 | 050S | 050W | 4301333726 | 16673 | Indian | OW | P | |
| FEDERAL 6-6D-64 | 6 | 060S | 040W | 4301333745 | 17084 | Federal | OW | P | |
| UTE TRIBAL 15-26D-54 | 26 | 050S | 040W | 4301333768 | 17450 | Indian | OW | P | |
| UTE TRIBAL 1-14D-54 | 14 | 050S | 040W | 4301333769 | 17483 | Indian | OW | P | |
| UTE TRIBAL 12-35D-55 | 35 | 050S | 050W | 4301333782 | 16856 | Indian | OW | P | |
| UTE TRIBAL 11-35-55 | 35 | 050S | 050W | 4301333783 | 16855 | Indian | OW | P | |
| UTE TRIBAL 1-28D-55 | 28 | 050S | 050W | 4301333784 | 16852 | Indian | OW | P | |
| UTE TRIBAL 16-27D-55 | 27 | 050S | 050W | 4301333786 | 17800 | Indian | OW | P | |
| UTE TRIBAL 9-28D-55 | 28 | 050S | 050W | 4301333787 | 16887 | Indian | OW | P | |
| UTE TRIBAL 7-28D-55 | 28 | 050S | 050W | 4301333788 | 16886 | Indian | OW | P | |
| UTE TRIBAL 11-32D-54 | 32 | 050S | 040W | 4301333793 | 17003 | Indian | OW | P | |
| UTE TRIBAL 9-14D-54 | 14 | 050S | 040W | 4301333796 | 17482 | Indian | OW | P | |
| UTE TRIBAL 4-27D-55 | 27 | 050S | 050W | 4301333797 | 16700 | Indian | OW | P | |
| FOY TRIBAL 12H-33-55 | 33 | 050S | 050W | 4301333799 | 18232 | Indian | OW | P | |
| UTE TRIBAL 9-32D-55 | 32 | 050S | 050W | 4301333800 | 18361 | Indian | OW | P | |
| UTE TRIBAL 12-26D-54 | 26 | 050S | 040W | 4301333801 | 16639 | Indian | OW | P | |
| UTE TRIBAL 8-26D-55 | 26 | 050S | 050W | 4301333859 | 17859 | Indian | OW | P | |
| BERRY TRIBAL 2-34D-54 | 34 | 050S | 040W | 4301333867 | 17889 | Indian | OW | P | |
| UTE TRIBAL 3-35D-55 | 35 | 050S | 050W | 4301333888 | 17421 | Indian | OW | P | |
| UTE TRIBAL 10-32-54 | 32 | 050S | 040W | 4301333902 | 16819 | Indian | OW | P | |
| UTE TRIBAL 12-31D-54 | 31 | 050S | 040W | 4301333907 | 17480 | Indian | OW | P | |
| UTE TRIBAL 12-23D-55 | 23 | 050S | 050W | 4301333908 | 17814 | Indian | OW | P | |
| UTE TRIBAL 14-20D-55 | 20 | 050S | 050W | 4301333909 | 18559 | Indian | OW | P | |
| UTE TRIBAL 6-20D-55 | 20 | 050S | 050W | 4301333910 | 18481 | Indian | OW | P | |
| UTE TRIBAL 12-20-55 | 20 | 050S | 050W | 4301333911 | 18520 | Indian | OW | P | |
| UTE TRIBAL 14-24D-55 | 24 | 050S | 050W | 4301333912 | 16943 | Indian | OW | P | |
| UTE TRIBAL 14-23D-55 | 23 | 050S | 050W | 4301333915 | 17457 | Indian | OW | P | |
| ST TRIBAL 1-15D-54 | 15 | 050S | 040W | 4301333916 | 16889 | Indian | OW | P | |
| ST TRIBAL 7-15D-54 | 15 | 050S | 040W | 4301333950 | 16972 | Indian | OW | P | |
| ST TRIBAL 9-15D-54 | 15 | 050S | 040W | 4301333951 | 16973 | Indian | OW | P | |
| UTE TRIBAL 15-35D-55 | 35 | 050S | 050W | 4301333954 | 17417 | Indian | OW | P | |
| UTE TRIBAL 14-35D-55 | 35 | 050S | 050W | 4301333955 | 17416 | Indian | OW | P | |
| UTE TRIBAL 16-26D-55 | 26 | 050S | 050W | 4301333965 | 17418 | Indian | OW | P | |
| FEDERAL 1-2D-65 | 2 | 060S | 050W | 4301333966 | 16888 | Federal | OW | P | |
| UTE TRIBAL 1-35D-55 | 35 | 050S | 050W | 4301333967 | 17420 | Indian | OW | P | |
| UTE TRIBAL 10-36D-55 | 36 | 050S | 050W | 4301333968 | 17743 | Indian | OW | P | |
| UTE TRIBAL 4-26D-55 | 26 | 050S | 050W | 4301333978 | 17455 | Indian | OW | P | |
| UTE TRIBAL 2-26D-55 | 26 | 050S | 050W | 4301333979 | 17456 | Indian | OW | P | |
| BERRY TRIBAL 14-23D-54 | 23 | 050S | 040W | 4301333989 | 17903 | Indian | OW | P | |
| FEDERAL 3-2D-65 | 2 | 060S | 050W | 4301334001 | 16944 | Federal | OW | P | |
| UTE TRIBAL 13-26D-55 | 26 | 050S | 050W | 4301334002 | 17481 | Indian | OW | P | |
| FEDERAL 7-1D-65 | 1 | 060S | 050W | 4301334015 | 17775 | Federal | OW | P | |
| FEDERAL 2-2D-64 | 2 | 060S | 040W | 4301334018 | 17086 | Federal | OW | P | |
| FEDERAL 7-6D-64 | 6 | 060S | 040W | 4301334020 | 17085 | Federal | OW | P | |
| UTE TRIBAL 6-35D-55 | 35 | 050S | 050W | 4301334028 | 17785 | Indian | OW | P | |
| UTE TRIBAL 16-26-54 | 26 | 050S | 040W | 4301334042 | 17413 | Indian | OW | P | |
| BERRY TRIBAL 13-23-54 | 23 | 050S | 040W | 4301334043 | 17100 | Indian | OW | P | |
| UTE TRIBAL 11-28-55 | 28 | 050S | 050W | 4301334057 | 18001 | Indian | OW | P | |
| UTE TRIBAL 8-27D-55 | 27 | 050S | 050W | 4301334058 | 17842 | Indian | OW | P | |
| ST TRIBAL 3-15D-54 | 15 | 050S | 040W | 4301334059 | 17477 | Indian | OW | P | |
| ST TRIBAL 5-15D-54 | 15 | 050S | 040W | 4301334060 | 17479 | Indian | OW | P | |
| FEDERAL 7-11D-65 | 11 | 060S | 050W | 4301334061 | 17776 | Federal | OW | P | |
| FEDERAL 7-3D-65 | 3 | 060S | 050W | 4301334065 | 17124 | Federal | OW | P | |
| MOON TRIBAL 16-27D-54 | 27 | 050S | 040W | 4301334109 | 17414 | Indian | OW | P | |
| UTE TRIBAL 15-22D-54 | 22 | 050S | 040W | 4301334116 | 17415 | Indian | OW | P | |
| UTE TRIBAL 13-35D-55 | 35 | 050S | 050W | 4301334117 | 18442 | Indian | OW | P | |
| UTE TRIBAL 12-26D-55 | 26 | 050S | 050W | 4301334118 | 17786 | Indian | OW | P | |
| LC TRIBAL 13-16D-56 | 16 | 050S | 060W | 4301334282 | 17601 | Indian | OW | P | |
| FEDERAL 11-6D-64 | 6 | 060S | 040W | 4301334284 | 17615 | Federal | OW | P | |
| FEDERAL 14-6D-64 | 6 | 060S | 040W | 4301334285 | 17616 | Federal | OW | P | |
| FEDERAL 2-6D-64 | 6 | 060S | 040W | 4301334286 | 17663 | Federal | OW | P | |
| FEDERAL 3-5D-64 | 5 | 060S | 040W | 4301334287 | 17617 | Federal | OW | P | |
| FEDERAL 6-5D-64 | 5 | 060S | 040W | 4301334288 | 17649 | Federal | OW | P | |

| | | | | | | | | | |
|---|---|---|---|---|---|---|---|---|---|
| SFW TRIBAL 10-10D-54 | 10 | 050S | 040W | 4301334295 | 17564 | Indian | OW | P | |
| SFW TRIBAL 9-10D-54 | 10 | 050S | 040W | 4301334296 | 17565 | Indian | OW | P | |
| STATE TRIBAL 16-10-54 | 10 | 050S | 040W | 4301350245 | 17553 | Indian | OW | P | |
| UTE TRIBAL 6-14D-55 | 14 | 050S | 050W | 4301350246 | 17602 | Indian | OW | P | |
| SFW FEE 15-10-54 | 10 | 050S | 040W | 4301350247 | 17566 | Fee | OW | P | |
| FEDERAL 5-5D-64 | 5 | 060S | 040W | 4301350259 | 17648 | Federal | OW | P | |
| LC TRIBAL 6-22D-56 | 22 | 050S | 060W | 4301350260 | 17567 | Indian | OW | P | |
| FEDERAL 12-6D-64 | 6 | 060S | 040W | 4301350261 | 17618 | Federal | OW | P | |
| LC TRIBAL 4-27D-56 | 27 | 050S | 060W | 4301350262 | 17568 | Indian | OW | P | |
| FEDERAL 4-5D-64 | 5 | 060S | 040W | 4301350263 | 17661 | Federal | OW | P | |
| FEDERAL 1-6-64 | 6 | 060S | 040W | 4301350266 | 17662 | Federal | OW | P | |
| FEDERAL 4-6D-64 | 6 | 060S | 040W | 4301350267 | 17651 | Federal | OW | P | |
| FEDERAL 3-6D-64 | 6 | 060S | 040W | 4301350268 | 17650 | Federal | OW | P | |
| FEDERAL 5-6D-64 | 6 | 060S | 040W | 4301350269 | 17652 | Federal | OW | P | |
| FEDERAL 8-6D-64 | 6 | 060S | 040W | 4301350325 | 17664 | Federal | OW | P | |
| FEDERAL 10-1D-65 | 1 | 060S | 050W | 4301350326 | 18027 | Federal | OW | P | |
| FEDERAL 11-1D-65 | 1 | 060S | 050W | 4301350327 | 18039 | Federal | OW | P | |
| FEDERAL 12-1D-65 | 1 | 060S | 050W | 4301350328 | 18040 | Federal | OW | P | |
| FEDERAL 13-1D-65 | 1 | 060S | 050W | 4301350329 | 18042 | Federal | OW | P | |
| FEDERAL 14-1D-65 | 1 | 060S | 050W | 4301350330 | 18041 | Federal | OW | P | |
| FEDERAL 13-5D-64 | 5 | 060S | 040W | 4301350337 | 17714 | Federal | OW | P | |
| FEDERAL 14-5D-64 | 5 | 060S | 040W | 4301350338 | 17715 | Federal | OW | P | |
| FEDERAL 9-1D-65 | 1 | 060S | 050W | 4301350342 | 18026 | Federal | OW | P | |
| FEDERAL 13-6D-64 | 6 | 060S | 040W | 4301350347 | 17619 | Federal | OW | P | |
| FEDERAL 11-5D-64 | 5 | 060S | 040W | 4301350348 | 17690 | Federal | OW | P | |
| FEDERAL 12-5D-64 | 5 | 060S | 040W | 4301350349 | 17713 | Federal | OW | P | |
| FEDERAL 8-1D-65 | 1 | 060S | 050W | 4301350350 | 18025 | Federal | OW | P | |
| UTE TRIBAL 3-14D-54 | 14 | 050S | 040W | 4301350389 | 17904 | Indian | OW | P | |
| UTE TRIBAL 1-34D-55 | 34 | 050S | 050W | 4301350408 | 17931 | Indian | OW | P | |
| UTE TRIBAL 7-14-54 | 14 | 050S | 040W | 4301350409 | 17924 | Indian | OW | P | |
| UTE TRIBAL 8-21D-55 | 21 | 050S | 050W | 4301350435 | 17963 | Indian | OW | P | |
| UTE TRIBAL 8-34D-55 | 34 | 050S | 050W | 4301350436 | 17952 | Indian | OW | P | |
| UTE TRIBAL 5-16D-54 | 16 | 050S | 040W | 4301350475 | 17991 | Indian | OW | P | |
| UTE TRIBAL 12-14D-55 | 14 | 050S | 050W | 4301350476 | 17973 | Indian | OW | P | |
| UTE TRIBAL 8-15D-55 | 15 | 050S | 050W | 4301350477 | 17974 | Indian | OW | P | |
| UTE TRIBAL 3-14-55 | 14 | 050S | 050W | 4301350478 | 18002 | Indian | OW | P | |
| UTE TRIBAL 5-14-55 | 14 | 050S | 050W | 4301350479 | 18021 | Indian | OW | P | |
| UTE TRIBAL 8-10D-54 | 10 | 050S | 040W | 4301350488 | 18099 | Indian | OW | P | |
| UTE TRIBAL 7-34-55 | 34 | 050S | 050W | 4301350510 | 17949 | Indian | OW | P | |
| FEDERAL 4-4D-65 | 4 | 060S | 050W | 4301350521 | 18557 | Federal | OW | P | |
| FEDERAL 6-3D-64 | 3 | 060S | 040W | 4301350522 | 18073 | Federal | OW | P | |
| FEDERAL 1-1D-64 | 1 | 060S | 040W | 4301350524 | 18088 | Federal | OW | P | |
| FEDERAL 7-2D-65 | 2 | 060S | 050W | 4301350525 | 18100 | Federal | OW | P | |
| BERRY TRIBAL 12-34D-54 | 34 | 050S | 040W | 4301350527 | 17998 | Indian | OW | P | |
| FEDERAL 15-5D-65 | 5 | 060S | 050W | 4301350553 | 18537 | Federal | OW | P | |
| FEDERAL 11-4D-64 | 4 | 060S | 040W | 4301350565 | 18043 | Federal | OW | P | |
| FEDERAL 6-6D-65 | 6 | 060S | 050W | 4301350566 | 18521 | Federal | OW | P | |
| LC TRIBAL 3-15D-56 | 15 | 050S | 060W | 4301350598 | 18097 | Indian | OW | P | |
| LC TRIBAL 8-16D-56 | 16 | 050S | 060W | 4301350599 | 18161 | Indian | OW | P | |
| LC FEE 16-16D-56 | 16 | 050S | 060W | 4301350601 | 18165 | Fee | OW | P | |
| LC TRIBAL 10-16D-56 | 16 | 050S | 060W | 4301350602 | 18586 | Indian | OW | P | |
| LC TRIBAL 15-22D-56 | 22 | 050S | 060W | 4301350606 | 18278 | Indian | OW | P | |
| LC TRIBAL 5-23D-56 | 23 | 050S | 060W | 4301350625 | 18285 | Indian | OW | P | |
| LC TRIBAL 5-14D-56 | 14 | 050S | 060W | 4301350661 | 18219 | Indian | OW | P | |
| SFW FEE 14-10D-54 | 10 | 050S | 040W | 4301350686 | 18070 | Fee | OW | P | |
| LC FEE 1-22D-56 | 22 | 050S | 060W | 4301350718 | 18101 | Fee | OW | P | |
| FEDERAL 8-2D-65 | 2 | 060S | 050W | 4301350719 | 18614 | Federal | OW | P | |
| FEDERAL 1-2D-64 | 2 | 060S | 040W | 4301350730 | 18585 | Federal | OW | P | |
| FEDERAL 7-2D-64 | 2 | 060S | 040W | 4301350734 | 18584 | Federal | OW | P | |
| FEDERAL 10-6D-64 | 6 | 060S | 040W | 4301350735 | 18162 | Federal | OW | P | |
| FEDERAL 4-3D-64 | 3 | 060S | 040W | 4301350736 | 18621 | Federal | OW | P | |
| FEDERAL 12-3D-64 | 3 | 060S | 040W | 4301350737 | 18620 | Federal | OW | P | |
| LC TRIBAL 3-21D-56 | 21 | 050S | 060W | 4301350751 | 18462 | Indian | OW | P | |
| LC TRIBAL 5-21D-56 | 21 | 050S | 060W | 4301350752 | 18286 | Indian | OW | P | |
| FEDERAL 2-1D-65 | 1 | 060S | 050W | 4301350759 | 18172 | Federal | OW | P | |
| FEDERAL 3-1D-65 | 1 | 060S | 050W | 4301350760 | 18173 | Federal | OW | P | |

| | | | | | | | | | |
|---|---|---|---|---|---|---|---|---|---|
| FEDERAL 5-1D-65 | 1 | 060S | 050W | 4301350761 | 18174 | Federal | OW | P | |
| FEDERAL 9-2D-65 | 2 | 060S | 050W | 4301350762 | 18245 | Federal | OW | P | |
| FEDERAL 11-2D-65 | 2 | 060S | 050W | 4301350763 | 18589 | Federal | OW | P | |
| FEDERAL 15-2D-65 | 2 | 060S | 050W | 4301350764 | 18590 | Federal | OW | P | |
| LC TRIBAL 14-14D-56 | 14 | 050S | 060W | 4301350776 | 18287 | Indian | OW | P | |
| LC FEE 2-20D-56 | 20 | 050S | 060W | 4301350777 | 18622 | Fee | OW | P | |
| LC TRIBAL 12-22D-56 | 22 | 050S | 060W | 4301350780 | 18341 | Indian | OW | P | |
| FEDERAL 3-4D-65 | 4 | 060S | 050W | 4301350782 | 18556 | Federal | OW | P | |
| FEDERAL 6-4D-65 | 4 | 060S | 050W | 4301350783 | 19162 | Federal | OW | P | |
| FEDERAL 12-4D-65 | 4 | 060S | 050W | 4301350784 | 19171 | Federal | OW | P | |
| LC TRIBAL 14-15D-56 | 15 | 050S | 060W | 4301350834 | 18362 | Indian | OW | P | |
| UTE TRIBAL 7I-21D-54 | 21 | 050S | 040W | 4301350852 | 18423 | Indian | OW | P | BERRY PILOT EOR 246-02 |
| UTE TRIBAL 8L-21D-54 | 21 | 050S | 040W | 4301350853 | 18423 | Indian | OW | P | BERRY PILOT EOR 246-02 |
| UTE TRIBAL 10S-21D-54 | 21 | 050S | 040W | 4301350854 | 18423 | Indian | OW | P | BERRY PILOT EOR 246-02 |
| UTE TRIBAL 11-11-54 | 11 | 050S | 040W | 4301350861 | 18775 | Indian | OW | P | |
| LC TRIBAL 2-28D-56 | 28 | 050S | 060W | 4301350866 | 18592 | Indian | OW | P | |
| LC FEE 8-28D-56 | 28 | 050S | 060W | 4301350867 | 18342 | Fee | OW | P | |
| LC TRIBAL 6-27D-56 | 27 | 050S | 060W | 4301350868 | 18480 | Indian | OW | P | |
| LC FEE 15-23D-56 | 23 | 050S | 060W | 4301350870 | 18410 | Fee | OW | P | |
| LC TRIBAL 15-26-56 | 26 | 050S | 060W | 4301350871 | 18377 | Indian | OW | P | |
| UTE TRIBAL 16-11-55 | 11 | 050S | 050W | 4301350888 | 18707 | Indian | OW | P | |
| LC TRIBAL 2-5D-56 | 5 | 050S | 060W | 4301350925 | 18568 | Indian | OW | P | |
| LC TRIBAL 2-9D-56 | 9 | 050S | 060W | 4301350926 | 18425 | Indian | OW | P | |
| LC FEE 8-29-45 | 29 | 040S | 050W | 4301350928 | 18313 | Fee | OW | P | |
| LC FEE 13-29-45 | 29 | 040S | 050W | 4301350929 | 18426 | Fee | OW | P | |
| LC FEE 9-12D-57 | 12 | 050S | 070W | 4301350963 | 18541 | Fee | OW | P | |
| LC FEE 1-22-57 | 22 | 050S | 070W | 4301350965 | 18558 | Fee | OW | P | |
| LC TRIBAL 11-3D-56 | 3 | 050S | 060W | 4301350966 | 18464 | Indian | OW | P | |
| LC TRIBAL 3-34-45 | 34 | 040S | 050W | 4301350976 | 18661 | Indian | OW | P | |
| LC TRIBAL 9-10D-56 | 10 | 050S | 060W | 4301350987 | 18944 | Indian | OW | P | |
| LC TRIBAL 10-9D-56 | 9 | 050S | 060W | 4301350990 | 18864 | Indian | OW | P | |
| LC FEE 10-31D-45 | 31 | 040S | 050W | 4301350994 | 18443 | Fee | OW | P | |
| VIEIRA TRIBAL 4-4-54 | 4 | 050S | 040W | 4301350997 | 18747 | Indian | OW | P | |
| LC TRIBAL 10-21-56 | 21 | 050S | 060W | 4301350999 | 18439 | Indian | OW | P | |
| FEDERAL 1-5D-64 | 5 | 060S | 040W | 4301351012 | 18720 | Federal | OW | P | |
| FEDERAL 2-5D-64 | 5 | 060S | 040W | 4301351013 | 18723 | Federal | OW | P | |
| FEDERAL 7-5D-64 | 5 | 060S | 040W | 4301351014 | 18722 | Federal | OW | P | |
| FEDERAL 8-5D-64 | 5 | 060S | 040W | 4301351015 | 18721 | Federal | OW | P | |
| MYRIN TRIBAL 15-10-55 | 10 | 050S | 050W | 4301351024 | 18771 | Indian | OW | P | |
| LC TRIBAL 15-15D-56 | 15 | 050S | 060W | 4301351030 | 18440 | Indian | OW | P | |
| LC TRIBAL 9-15D-56 | 15 | 050S | 060W | 4301351031 | 18441 | Indian | OW | P | |
| LC TRIBAL 6-28-45 | 28 | 040S | 050W | 4301351034 | 18700 | Indian | OW | P | |
| FEDERAL 1-12D-65 | 12 | 060S | 050W | 4301351055 | 18739 | Federal | OW | P | |
| FEDERAL 8-12D-65 | 12 | 060S | 050W | 4301351056 | 18718 | Federal | OW | P | |
| FEDERAL 2-12D-65 | 12 | 060S | 050W | 4301351057 | 18738 | Federal | OW | P | |
| LC TRIBAL 15-8D-56 | 8 | 050S | 060W | 4301351060 | 18862 | Indian | OW | P | |
| LC TRIBAL 8-22D-56 | 22 | 050S | 060W | 4301351069 | 19233 | Indian | OW | P | |
| LC TRIBAL 9-17D-56 | 17 | 050S | 060W | 4301351070 | 18945 | Indian | OW | P | |
| LC TRIBAL 7-27-45 | 27 | 040S | 050W | 4301351073 | 18685 | Indian | OW | P | |
| LC TRIBAL 11-24-45 | 24 | 040S | 050W | 4301351076 | 18745 | Indian | OW | P | |
| FEDERAL 3-12D-65 | 12 | 060S | 050W | 4301351093 | 18705 | Federal | OW | P | |
| FEDERAL 4-12D-65 | 12 | 060S | 050W | 4301351094 | 18704 | Federal | OW | P | |
| FEDERAL 5-12D-65 | 12 | 060S | 050W | 4301351095 | 18702 | Federal | OW | P | |
| FEDERAL 6-12D-65 | 12 | 060S | 050W | 4301351096 | 18703 | Federal | OW | P | |
| LC TRIBAL 9-8D-56 | 8 | 050S | 060W | 4301351112 | 18522 | Indian | OW | P | |
| UTE TRIBAL 4-9-54 | 9 | 050S | 040W | 4301351126 | 19059 | Indian | OW | P | |
| UTE TRIBAL 6-9-54 | 9 | 050S | 040W | 4301351127 | 19017 | Indian | OW | P | |
| UTE TRIBAL 2-9-54 | 9 | 050S | 040W | 4301351128 | 18946 | Indian | OW | P | |
| UTE TRIBAL 1-10-54 | 10 | 050S | 040W | 4301351129 | 18879 | Indian | OW | P | |
| LC TRIBAL 8-30D-56 | 30 | 050S | 060W | 4301351131 | 18539 | Indian | OW | P | |
| LC TRIBAL 16-30D-56 | 30 | 050S | 060W | 4301351132 | 18540 | Indian | OW | P | |
| FEDERAL 1-1D-65 | 1 | 060S | 050W | 4301351142 | 18623 | Federal | OW | P | |
| UTE TRIBAL 8-9-54 | 9 | 050S | 040W | 4301351143 | 18947 | Indian | OW | P | |
| FEDERAL 15-1D-65 | 1 | 060S | 050W | 4301351175 | 18654 | Federal | OW | P | |
| FEDERAL 16-1D-65 | 1 | 060S | 050W | 4301351176 | 18655 | Federal | OW | P | |
| LC TRIBAL 11-29D-56 | 29 | 050S | 060W | 4301351183 | 18873 | Indian | OW | P | |

| | | | | | | | | | |
|---|---|---|---|---|---|---|---|---|---|
| STATE TRIBAL 8-12-55 | 12 | 050S | 050W | 4301351188 | 18986 | Indian | OW | P | |
| LC TRIBAL 11-20D-56 | 20 | 050S | 060W | 4301351189 | 18819 | Indian | OW | P | |
| LC FEE 5-20D-56 | 20 | 050S | 060W | 4301351190 | 18818 | Fee | OW | P | |
| LC FEE 9-19-56 | 19 | 050S | 060W | 4301351192 | 18596 | Fee | OW | P | |
| LC TRIBAL 9-9D-56 | 9 | 050S | 060W | 4301351198 | 18595 | Indian | OW | P | |
| FEDERAL 16-6-64 | 6 | 060S | 040W | 4301351217 | 18792 | Federal | OW | P | |
| FEDERAL 9-6D-64 | 6 | 060S | 040W | 4301351218 | 18791 | Federal | OW | P | |
| UTE TRIBAL 5-17-55 | 17 | 050S | 050W | 4301351220 | 18841 | Indian | OW | P | |
| UTE TRIBAL 16-3-54 | 3 | 050S | 040W | 4301351226 | 18664 | Indian | OW | P | |
| STATE TRIBAL 15-6-54 | 6 | 050S | 040W | 4301351227 | 18746 | Indian | OW | P | |
| STATE TRIBAL 8-7-54 | 7 | 050S | 040W | 4301351228 | 18743 | Indian | OW | P | |
| STATE TRIBAL 12-1-55 | 1 | 050S | 050W | 4301351229 | 18741 | Indian | OW | P | |
| STATE TRIBAL 11-2-55 | 2 | 050S | 050W | 4301351230 | 18742 | Indian | OW | P | |
| FEDERAL 1-11-65 | 11 | 060S | 050W | 4301351231 | 18689 | Federal | OW | P | |
| FEDERAL 8-11D-65 | 11 | 060S | 050W | 4301351232 | 18688 | Federal | OW | P | |
| FEDERAL 2-11D-65 | 11 | 060S | 050W | 4301351233 | 18690 | Federal | OW | P | |
| STATE TRIBAL 12-3-55 | 3 | 050S | 050W | 4301351236 | 18744 | Indian | OW | P | |
| UTE TRIBAL 11-4-55 | 4 | 050S | 050W | 4301351237 | 18663 | Indian | OW | P | |
| UTE TRIBAL 4-9-55 | 9 | 050S | 050W | 4301351238 | 18796 | Indian | OW | P | |
| UTE TRIBAL 15-5-55 | 5 | 050S | 050W | 4301351239 | 18740 | Indian | OW | P | |
| UTE FEE 9-9-54 | 9 | 050S | 040W | 4301351259 | 18642 | Fee | OW | P | |
| LC TRIBAL 4-29-45 | 29 | 040S | 050W | 4301351260 | 18719 | Indian | OW | P | |
| UTE FEE 14-9D-54 | 9 | 050S | 040W | 4301351271 | 18684 | Fee | OW | P | |
| UTE FEE 15-9D-54 | 9 | 050S | 040W | 4301351272 | 18687 | Fee | OW | P | |
| LC FEE 10-28D-56 | 28 | 050S | 060W | 4301351288 | 18591 | Fee | OW | P | |
| UTE TRIBAL 8-16D-54 | 16 | 050S | 040W | 4301351295 | 19003 | Indian | OW | P | |
| FEE TRIBAL 4-5-54 | 5 | 050S | 040W | 4301351303 | 19187 | Indian | OW | P | |
| LC TRIBAL 1-26-56 | 26 | 050S | 060W | 4301351306 | 18816 | Indian | OW | P | |
| UTE TRIBAL 6-16D-54 | 16 | 050S | 040W | 4301351307 | 19060 | Indian | OW | P | |
| LC TRIBAL 7-22D-56 | 22 | 050S | 060W | 4301351308 | 18795 | Indian | OW | P | |
| LC TRIBAL 9-22D-56 | 22 | 050S | 060W | 4301351309 | 18794 | Indian | OW | P | |
| LC TRIBAL 9-32D-56 | 32 | 050S | 060W | 4301351316 | 19228 | Indian | OW | P | |
| LC TRIBAL 7-26D-56 | 26 | 050S | 060W | 4301351319 | 18817 | Indian | OW | P | |
| LC FEE 8-6D-56 | 6 | 050S | 060W | 4301351342 | 18657 | Fee | OW | P | |
| LC FEE 10-29D-45 | 29 | 040S | 050W | 4301351343 | 18850 | Fee | OW | P | |
| LC TRIBAL 1-7D-56 | 7 | 050S | 060W | 4301351344 | 18774 | Indian | OW | P | |
| LC TRIBAL 9-7D-56 | 7 | 050S | 060W | 4301351346 | 18773 | Indian | OW | P | |
| LC TRIBAL 11-10D-56 | 10 | 050S | 060W | 4301351369 | 18840 | Indian | OW | P | |
| LC FEE 1-31D-45 | 31 | 040S | 050W | 4301351371 | 18686 | Fee | OW | P | |
| LC TRIBAL 14-21D-56 | 21 | 050S | 060W | 4301351384 | 18877 | Indian | OW | P | |
| LC TRIBAL 4-22D-56 | 22 | 050S | 060W | 4301351385 | 18878 | Indian | OW | P | |
| LC TRIBAL 8-21D-56 | 21 | 050S | 060W | 4301351392 | 18874 | Indian | OW | P | |
| UTE TRIBAL 1-17-55 | 17 | 050S | 050W | 4301351393 | 18848 | Indian | OW | P | |
| LC TRIBAL 4-33D-45 | 33 | 040S | 050W | 4301351401 | 18853 | Indian | OW | P | |
| LC TRIBAL 16-21D-56 | 21 | 050S | 060W | 4301351407 | 18875 | Indian | OW | P | |
| UTE TRIBAL 2-10D-54 | 10 | 050S | 040W | 4301351411 | 19172 | Indian | OW | P | |
| UTE TRIBAL 4-10D-54 | 10 | 050S | 040W | 4301351414 | 19069 | Indian | OW | P | |
| LC TRIBAL 2-21D-56 | 16 | 050S | 060W | 4301351418 | 19252 | Indian | OW | P | |
| LC TRIBAL 1-23D-45 | 23 | 040S | 050W | 4301351425 | 18855 | Indian | OW | P | |
| LC TRIBAL 2-28D-45 | 28 | 040S | 050W | 4301351429 | 18701 | Indian | OW | P | |
| LC TRIBAL 9-28D-45 | 28 | 040S | 050W | 4301351430 | 18656 | Indian | OW | P | |
| LC TRIBAL 1-29-56 | 29 | 050S | 060W | 4301351442 | 18876 | Indian | OW | P | |
| LC FEE 1-1-56 | 1 | 050S | 060W | 4301351458 | 18829 | Fee | OW | P | |
| LC Tribal 12-32-45 | 32 | 040S | 050W | 4301351465 | 18772 | Indian | OW | P | |
| UTE TRIBAL 2-5-54 | 5 | 050S | 040W | 4301351520 | 18880 | Indian | OW | P | |
| LC Tribal 3-32D-45 | 32 | 040S | 050W | 4301351561 | 18842 | Indian | OW | P | |
| LC TRIBAL 5-15D-56 | 15 | 050S | 060W | 4301351562 | 19253 | Indian | OW | P | |
| LC FEE 16-36-56 | 36 | 050S | 060W | 4301351611 | 19096 | Fee | OW | P | |
| LC TRIBAL 15-34-56 | 34 | 050S | 060W | 4301351647 | 18962 | Indian | OW | P | |
| LC TRIBAL 1-34D-56 | 34 | 050S | 060W | 4301351660 | 18988 | Indian | OW | P | |
| LC FEE 13-23-56 | 23 | 050S | 060W | 4301351706 | 18994 | Fee | OW | P | |
| LC FEE 11-23D-56 | 23 | 050S | 060W | 4301351707 | 18995 | Fee | OW | P | |
| LC TRIBAL 3-33-56 | 33 | 050S | 060W | 4301351711 | 19242 | Indian | OW | P | |
| LC FEE 11-29D-45 | 29 | 040S | 050W | 4301351743 | 19188 | Fee | OW | P | |
| LC FEE 4-28D-45 | 29 | 040S | 050W | 4301351745 | 18849 | Fee | OW | P | |
| CC Fee 7R-28-38 | 28 | 030S | 080W | 4301351852 | 18863 | Fee | OW | P | |

| | | | | | | | | | |
|---|---|---|---|---|---|---|---|---|---|
| FEDERAL 6-7-64 | 7 | 060S | 040W | 4301351915 | 19117 | Federal | OW | P | |
| FEDERAL 3-7D-64 | 7 | 060S | 040W | 4301351916 | 19115 | Federal | OW | P | |
| FEDERAL 4-7D-64 | 7 | 060S | 040W | 4301351917 | 19110 | Federal | OW | P | |
| FEDERAL 5-7D-64 | 7 | 060S | 040W | 4301351918 | 19111 | Federal | OW | P | |
| FEDERAL 2-7-64 | 7 | 060S | 040W | 4301351919 | 19139 | Federal | OW | P | |
| FEDERAL 1-7D-64 | 7 | 060S | 040W | 4301351920 | 19140 | Federal | OW | P | |
| FEDERAL 12-7D-64 | 7 | 060S | 040W | 4301351924 | 19025 | Federal | OW | P | |
| FEDERAL 11-7D-64 | 7 | 060S | 040W | 4301351925 | 19039 | Federal | OW | P | |
| FEDERAL 13-7D-64 | 7 | 060S | 040W | 4301351926 | 19026 | Federal | OW | P | |
| FEDERAL 14-7D-64 | 7 | 060S | 040W | 4301351927 | 19040 | Federal | OW | P | |
| FEDERAL 7-7D-64 | 7 | 060S | 040W | 4301351933 | 19141 | Federal | OW | P | |
| FEDERAL 8-7D-64 | 7 | 060S | 040W | 4301351934 | 19142 | Federal | OW | P | |
| FEDERAL 9-7D-64 | 7 | 060S | 040W | 4301351935 | 19143 | Federal | OW | P | |
| FEDERAL 10-7D-64 | 7 | 060S | 040W | 4301351936 | 19144 | Federal | OW | P | |
| ABBOTT FEE 2-6D-54 | 6 | 050S | 040W | 4301351949 | 18974 | Fee | OW | P | |
| ABBOTT FEE 8-6D-54 | 6 | 050S | 040W | 4301351950 | 18964 | Fee | OW | P | |
| ABBOTT FEE 4-6-54 | 6 | 050S | 040W | 4301351952 | 18965 | Fee | OW | P | |
| Federal 15-12D-65 | 12 | 060S | 050W | 4301351992 | 19051 | Federal | OW | P | |
| Federal 10-12D-65 | 12 | 060S | 050W | 4301351999 | 19052 | Federal | OW | P | |
| Federal 9-12D-65 | 12 | 060S | 050W | 4301352000 | 19053 | Federal | OW | P | |
| Federal 16-12D-65 | 12 | 060S | 050W | 4301352003 | 19054 | Federal | OW | P | |
| Federal 1-6D-65 | 6 | 060S | 050W | 4301352012 | 19189 | Federal | OW | P | |
| Federal 3-6D-65 | 6 | 060S | 050W | 4301352014 | 19190 | Federal | OW | P | |
| Federal 2-6-65 | 6 | 060S | 050W | 4301352017 | 19191 | Federal | OW | P | |
| Federal 7-6D-65 | 6 | 060S | 050W | 4301352018 | 19192 | Federal | OW | P | |
| Federal 16-11D-65 | 11 | 060S | 050W | 4301352045 | 19070 | Federal | OW | P | |
| Federal 15-11D-65 | 11 | 060S | 050W | 4301352046 | 19076 | Federal | OW | P | |
| Federal 10-11D-65 | 11 | 060S | 050W | 4301352047 | 19077 | Federal | OW | P | |
| Federal 9-11D-65 | 11 | 060S | 050W | 4301352048 | 19071 | Federal | OW | P | |
| Federal 11-12D-65 | 12 | 060S | 050W | 4301352049 | 19121 | Federal | OW | P | |
| Federal 12-12D-65 | 12 | 060S | 050W | 4301352050 | 19122 | Federal | OW | P | |
| Federal 13-12D-65 | 12 | 060S | 050W | 4301352052 | 19123 | Federal | OW | P | |
| Federal 14-12D-65 | 12 | 060S | 050W | 4301352053 | 19124 | Federal | OW | P | |
| LC Tribal 12-28D-45 | 28 | 040S | 050W | 4301352089 | 19378 | Indian | OW | P | |
| LC Tribal 2-32D-45 | 32 | 040S | 050W | 4301352113 | 19348 | Indian | OW | P | |
| LC Tribal 16-29D-45 | 32 | 040S | 050W | 4301352114 | 19349 | Indian | OW | P | |
| Vieira Tribal 3-4D-54 | 4 | 050S | 040W | 4301352145 | 19210 | Indian | OW | P | |
| Vieira Tribal 5-4D-54 | 4 | 050S | 040W | 4301352146 | 19193 | Indian | OW | P | |
| Vieira Tribal 6-4D-54 | 4 | 050S | 040W | 4301352147 | 19216 | Indian | OW | P | |
| Lamplugh Tribal 6-3D-54 | 3 | 050S | 040W | 4301352148 | 19289 | Indian | OW | P | |
| Lamplugh Tribal 5-3D-54 | 3 | 050S | 040W | 4301352149 | 19290 | Indian | GW | P | |
| Lamplugh Tribal 4-3D-54 | 3 | 050S | 040W | 4301352150 | 19291 | Indian | OW | P | |
| Lamplugh Tribal 3-3D-54 | 3 | 050S | 040W | 4301352151 | 19292 | Indian | OW | P | |
| UTE Tribal 6-35D-54 | 35 | 050S | 040W | 4301352158 | 19254 | Indian | GW | P | |
| UTE Tribal 4-35D-54 | 35 | 050S | 040W | 4301352159 | 19255 | Indian | GW | P | |
| Heiner Tribal 3-11D-54 | 11 | 050S | 040W | 4301352165 | 19194 | Indian | OW | P | |
| Heiner Tribal 4-11-54 | 11 | 050S | 040W | 4301352166 | 19195 | Indian | OW | P | |
| Heiner Tribal 5-11D-54 | 11 | 050S | 040W | 4301352167 | 19196 | Indian | OW | P | |
| Conolly Tribal 1-11D-54 | 11 | 050S | 040W | 4301352168 | 19270 | Indian | OW | P | |
| Conolly Tribal 2-11D-54 | 11 | 050S | 040W | 4301352169 | 19197 | Indian | OW | P | |
| Conolly Tribal 7-11D-54 | 11 | 050S | 040W | 4301352170 | 19280 | Indian | OW | P | |
| Conolly Tribal 8-11D-54 | 11 | 050S | 040W | 4301352171 | 19281 | Indian | OW | P | |
| Casper Tribal 1-5D-54 | 5 | 050S | 040W | 4301352180 | 19198 | Indian | OW | P | |
| Fee Tribal 6-5D-54 | 5 | 050S | 040W | 4301352181 | 19199 | Indian | OW | P | |
| Fee Tribal 5-5D-54 | 5 | 050S | 040W | 4301352182 | 19200 | Indian | OW | P | |
| Fee Tribal 3-5D-54 | 5 | 050S | 040W | 4301352184 | 19201 | Indian | OW | P | |
| Casper Tribal 7-5D-54 | 5 | 050S | 040W | 4301352185 | 19202 | Indian | OW | P | |
| UTE Tribal 10-35D-54 | 35 | 050S | 040W | 4301352198 | 19320 | Indian | OW | P | |
| UTE Tribal 14-35D-54 | 35 | 050S | 040W | 4301352199 | 19311 | Indian | GW | P | |
| UTE Tribal 12-35D-54 | 35 | 050S | 040W | 4301352200 | 19312 | Indian | OW | P | |
| UTE Tribal 16-35D-54 | 35 | 050S | 040W | 4301352230 | 19321 | Indian | OW | P | |
| Evans Tribal 1-3-54 | 3 | 050S | 040W | 4301352234 | 19264 | Indian | OW | P | |
| Evans Tribal 2-3D-54 | 3 | 050S | 040W | 4301352235 | 19265 | Indian | OW | P | |
| Evans Tribal 7-3D-54 | 3 | 050S | 040W | 4301352236 | 19256 | Indian | OW | P | |
| Evans Tribal 8-3D-54 | 3 | 050S | 040W | 4301352237 | 19257 | Indian | OW | P | |
| Ute Tribal 9-3D-54 | 3 | 050S | 040W | 4301352249 | 19236 | Indian | OW | P | |

| | | | | | | | | | |
|---|---|---|---|---|---|---|---|---|---|
| Ute Tribal 15-3D-54 | 3 | 050S | 040W | 4301352250 | 19237 | Indian | OW | P | |
| Ute Tribal 10-3-54 | 3 | 050S | 040W | 4301352251 | 19238 | Indian | OW | P | |
| Ute Tribal 14-3D-54 | 3 | 050S | 040W | 4301352298 | 19258 | Indian | OW | P | |
| Ute Tribal 12-3D-54 | 3 | 050S | 040W | 4301352299 | 19259 | Indian | OW | P | |
| Ute Tribal 11-3D-54 | 3 | 050S | 040W | 4301352300 | 19260 | Indian | OW | P | |
| Ute Tribal 16-4D-54 | 4 | 050S | 040W | 4301352302 | 19350 | Indian | OW | P | |
| Ute Tribal 15-4D-54 | 4 | 050S | 040W | 4301352303 | 19293 | Indian | OW | P | |
| Ute Tribal 9-4D-54 | 4 | 050S | 040W | 4301352305 | 19304 | Indian | OW | P | |
| Ute Tribal 10-4D-54 | 4 | 050S | 040W | 4301352307 | 19294 | Indian | OW | P | |
| UTE Tribal 2-35D-54 | 35 | 050S | 040W | 4301352319 | 19322 | Indian | OW | P | |
| UTE Tribal 8-35D-54 | 35 | 050S | 040W | 4301352320 | 19323 | Indian | OW | P | |
| Abbott Fee 5-6D-54 | 6 | 050S | 040W | 4301352326 | 19351 | Fee | OW | P | |
| Ute Tribal 6-11D-54 | 11 | 050S | 040W | 4301352330 | 19243 | Indian | OW | P | |
| Ute Tribal 12-11D-54 | 11 | 050S | 040W | 4301352331 | 19244 | Indian | OW | P | |
| Ute Tribal 14-11D-54 | 11 | 050S | 040W | 4301352332 | 19245 | Indian | OW | P | |
| Ute Tribal 11-4D-54 | 4 | 050S | 040W | 4301352343 | 19305 | Indian | OW | P | |
| Ute Tribal 12-4D-54 | 4 | 050S | 040W | 4301352344 | 19352 | Indian | OW | P | |
| Ute Tribal 13-4D-54 | 4 | 050S | 040W | 4301352345 | 19353 | Indian | OW | P | |
| Ute Tribal 14-4D-54 | 4 | 050S | 040W | 4301352346 | 19306 | Indian | OW | P | |
| Ute Tribal 16-5D-54 | 5 | 050S | 040W | 4301352545 | 99999 | Indian | OW | P | |
| Ute Tribal 15-5D-54 | 5 | 050S | 040W | 4301352546 | 99999 | Indian | OW | P | |
| Ute Tribal 10-5D-54 | 5 | 050S | 040W | 4301352547 | 99999 | Indian | OW | P | |
| Ute Tribal 8-5D-54 | 5 | 050S | 040W | 4301352548 | 99999 | Indian | OW | P | |
| SCOFIELD-THORPE 26-31 | 26 | 120S | 070E | 4300730987 | 15218 | Fee | D | PA | |
| SCOFIELD-THORPE 26-43 | 26 | 120S | 070E | 4300730990 | 14922 | Fee | D | PA | |
| SCOFIELD CHRISTIANSEN 8-23 | 8 | 120S | 070E | 4300730999 | 15172 | Fee | D | PA | |
| CC FEE 7-28-38 | 28 | 030S | 080W | 4301350887 | 18288 | Fee | D | PA | |
| CC FEE 8-9-37 | 9 | 030S | 070W | 4301350896 | 18660 | Fee | D | PA | |
| ST LOST CREEK 32-44 | 32 | 110S | 070E | 4304930023 | 14450 | State | D | PA | |
| SCOFIELD THORPE 22-41X RIG SKID | 22 | 120S | 070E | 4300730890 | 13719 | Fee | GW | S | |
| SCOFIELD-THORPE 35-13 | 35 | 120S | 070E | 4300730991 | 14846 | Fee | GW | S | |
| SCOFIELD-THORPE 23-31 | 23 | 120S | 070E | 4300731001 | 14923 | Fee | GW | S | |
| NUTTERS RIDGE FED 5-1 | 5 | 060S | 040W | 4301330403 | 8231 | Federal | OW | S | |
| WIRE FENCE CYN FED 15-1 | 15 | 060S | 050W | 4301330404 | 8233 | Federal | GW | S | |
| R FORK ANTELOPE CYN FED 25-1 | 25 | 060S | 050W | 4301330406 | 8234 | Federal | OW | S | |
| WOLF HOLLOW 22-1 | 22 | 060S | 050W | 4301330425 | 10370 | Federal | GW | S | |
| ANTELOPE RIDGE 24-1 | 24 | 060S | 050W | 4301330426 | 10371 | Federal | OW | S | |
| B C UTE TRIBAL 8-21 | 21 | 050S | 040W | 4301330829 | 8414 | Indian | OW | S | BERRY PILOT EOR 246-02 |
| Z and T UTE TRIBAL 10-21 | 21 | 050S | 040W | 4301331283 | 11133 | Indian | GW | S | BERRY PILOT EOR 246-02 |
| Z and T UTE TRIBAL 12-22 | 22 | 050S | 040W | 4301331311 | 11421 | Indian | OW | S | |
| UTE TRIBAL 15-17 | 17 | 050S | 040W | 4301331649 | 11956 | Indian | OW | S | |
| UTE TRIBAL 7-30 | 30 | 050S | 040W | 4301332167 | 12945 | Indian | OW | S | |
| UTE TRIBAL 8-35-55 | 35 | 050S | 050W | 4301332267 | 13571 | Indian | OW | S | |
| UTE TRIBAL 10-16-55 | 16 | 050S | 050W | 4301332345 | 13693 | Indian | OW | S | |
| FOY TRIBAL 11-34-55 | 34 | 050S | 050W | 4301332351 | 13648 | Indian | OW | S | |
| UTE TRIBAL 13-30-54 | 30 | 050S | 040W | 4301332409 | 13968 | Indian | OW | S | |
| UTE TRIBAL 3-33-54 | 33 | 050S | 040W | 4301332412 | 13938 | Indian | OW | S | |
| UTE TRIBAL 1-20-55 | 20 | 050S | 050W | 4301332414 | 14548 | Indian | OW | S | |
| UTE TRIBAL 11-30-54 | 30 | 050S | 040W | 4301332512 | 13982 | Indian | OW | S | |
| UTE TRIBAL 2-24-54 | 24 | 050S | 040W | 4301332569 | 14314 | Indian | OW | S | |
| UTE TRIBAL 10-14-55 | 14 | 050S | 050W | 4301332601 | 14331 | Indian | OW | S | |
| MOON TRIBAL 3-27-54 | 27 | 050S | 040W | 4301332613 | 14416 | Indian | OW | S | |
| UTE TRIBAL 7-21-54 | 21 | 050S | 040W | 4301332623 | 14383 | Indian | OW | S | BERRY PILOT EOR 246-02 |
| UTE TRIBAL 16-24-55 | 24 | 050S | 050W | 4301332672 | 14384 | Indian | GW | S | |
| UTE TRIBAL 7-35-54 | 35 | 050S | 040W | 4301332774 | 15019 | Indian | OW | S | |
| UTE TRIBAL 16-25-54 | 25 | 050S | 040W | 4301332779 | 15078 | Indian | OW | S | |
| MOON TRIBAL 13-27-54 | 27 | 050S | 040W | 4301332801 | 15057 | Indian | OW | S | |
| UTE TRIBAL 15-15-55 | 15 | 050S | 050W | 4301332855 | 15114 | Indian | OW | S | |
| UTE TRIBAL 5-36-55 | 36 | 050S | 050W | 4301332930 | 15301 | Indian | OW | S | |
| UTE TRIBAL 8-24-54 | 24 | 050S | 040W | 4301332933 | 15402 | Indian | OW | S | |
| UTE TRIBAL 12-15-55 | 15 | 050S | 050W | 4301332981 | 15348 | Indian | OW | S | |
| UTE TRIBAL 9-21-54 | 21 | 050S | 040W | 4301333040 | 15360 | Indian | OW | S | BERRY PILOT EOR 246-02 |
| UTE TRIBAL 15-21-54 | 21 | 050S | 040W | 4301333114 | 15441 | Indian | OW | S | BERRY PILOT EOR 246-02 |
| UTE TRIBAL 10-16-54 | 16 | 050S | 040W | 4301333129 | 15454 | Indian | OW | S | |
| TAYLOR FEE 7-14-56 | 14 | 050S | 060W | 4301333140 | 15601 | Fee | OW | S | |
| UTE TRIBAL 9S-25-55 | 25 | 050S | 050W | 4301333245 | 15962 | Indian | OW | S | |

| | | | | | | | | | |
|---|---|---|---|---|---|---|---|---|---|
| UTE TRIBAL 9-5-54 | 5 | 050S | 040W | 4301351111 | 18909 | Indian | OW | S | |
| ABBOTT FEE 6-6-54 | 6 | 050S | 040W | 4301351948 | 18963 | Fee | OW | S | |