API Well Number: 43013517850000

**STATE OF UTAH**
DEPARTMENT OF NATURAL RESOURCES
DIVISION OF OIL, GAS AND MINING

FORM 3

AMENDED REPORT ☐

## APPLICATION FOR PERMIT TO DRILL

**1. WELL NAME and NUMBER**
LC Tribal 1-13D-58

**2. TYPE OF WORK**
DRILL NEW WELL ■ REENTER P&A WELL ☐ DEEPEN WELL ☐

**3. FIELD OR WILDCAT**
WILDCAT

**4. TYPE OF WELL**
Oil Well Coalbed Methane Well: NO

**5. UNIT or COMMUNITIZATION AGREEMENT NAME**

**6. NAME OF OPERATOR**
BERRY PETROLEUM COMPANY

**7. OPERATOR PHONE**
303 999-4044

**8. ADDRESS OF OPERATOR**
4000 South 4028 West Rt 2 Box 7735, Roosevelt, UT, 84066

**9. OPERATOR E-MAIL**
kao@bry.com

**10. MINERAL LEASE NUMBER (FEDERAL, INDIAN, OR STATE)**
2OG0005500

**11. MINERAL OWNERSHIP**
FEDERAL ☐ INDIAN ■ STATE ☐ FEE ☐

**12. SURFACE OWNERSHIP**
FEDERAL ☐ INDIAN ■ STATE ☐ FEE ☐

**13. NAME OF SURFACE OWNER (if box 12 = 'fee')**

**14. SURFACE OWNER PHONE (if box 12 = 'fee')**

**15. ADDRESS OF SURFACE OWNER (if box 12 = 'fee')**

**16. SURFACE OWNER E-MAIL (if box 12 = 'fee')**

**17. INDIAN ALLOTTEE OR TRIBE NAME (if box 12 = 'INDIAN')**
Ute Indian Tribe

**18. INTEND TO COMMINGLE PRODUCTION FROM MULTIPLE FORMATIONS**
YES ■ (Submit Commingling Application) NO ☐

**19. SLANT**
VERTICAL ☐ DIRECTIONAL ■ HORIZONTAL ☐

| 20. LOCATION OF WELL | FOOTAGES | QTR-QTR | SECTION | TOWNSHIP | RANGE | MERIDIAN |
|---|---|---|---|---|---|---|
| LOCATION AT SURFACE | 1234 FSL 1287 FEL | SESE | 12 | 5.0 S | 8.0 W | U |
| Top of Uppermost Producing Zone | 108 FNL 823 FEL | NENE | 13 | 5.0 S | 8.0 W | U |
| At Total Depth | 412 FNL 720 FEL | NENE | 13 | 5.0 S | 8.0 W | U |

**21. COUNTY**
DUCHESNE

**22. DISTANCE TO NEAREST LEASE LINE (Feet)**
412

**23. NUMBER OF ACRES IN DRILLING UNIT**
640

**25. DISTANCE TO NEAREST WELL IN SAME POOL (Applied For Drilling or Completed)**
20

**26. PROPOSED DEPTH**
MD: 7460 TVD: 7172

**27. ELEVATION - GROUND LEVEL**
8358

**28. BOND NUMBER**
RLB0005647

**29. SOURCE OF DRILLING WATER / WATER RIGHTS APPROVAL NUMBER IF APPLICABLE**
43-12400

### Hole, Casing, and Cement Information

| String | Hole Size | Casing Size | Length | Weight | Grade & Thread | Max Mud Wt. | Cement | Sacks | Yield | Weight |
|---|---|---|---|---|---|---|---|---|---|---|
| Surf | 13.5 | 8.625 | 0 - 2000 | 32.0 | J-55 ST&C | 9.5 | Type V | 350 | 3.82 | 11.0 |
| | | | | | | | Class G | 400 | 1.15 | 15.8 |
| Prod | 7.875 | 5.5 | 0 - 7460 | 17.0 | N-80 LT&C | 9.5 | Type V | 180 | 3.82 | 11.0 |
| | | | | | | | Class G | 470 | 1.7 | 13.1 |

### ATTACHMENTS

**VERIFY THE FOLLOWING ARE ATTACHED IN ACCORDANCE WITH THE UTAH OIL AND GAS CONSERVATION GENERAL RULES**

- ✔ WELL PLAT OR MAP PREPARED BY LICENSED SURVEYOR OR ENGINEER
- ✔ COMPLETE DRILLING PLAN
- ☐ AFFIDAVIT OF STATUS OF SURFACE OWNER AGREEMENT (IF FEE SURFACE)
- ☐ FORM 5. IF OPERATOR IS OTHER THAN THE LEASE OWNER
- ✔ DIRECTIONAL SURVEY PLAN (IF DIRECTIONALLY OR HORIZONTALLY DRILLED)
- ✔ TOPOGRAPHICAL MAP

**NAME** Krista Mecham | **TITLE** Regulatory Permitting Tech | **PHONE** 435 722-1325

**SIGNATURE** | **DATE** 10/12/2012 | **EMAIL** kmm@bry.com

**API NUMBER ASSIGNED**
43013517850000

**APPROVAL**
Permit Manager

CONFIDENTIAL

RECEIVED: December 11, 2012

BERRY PETROLEUM COMPANY
LC Tribal 1-13D-58
Section 12, T5S, R8W, U.S.B.&M.
SHL: 1234' FSL & 1287' FEL (SE/4SE/4)
BHL: 412' FNL & 720' FEL (NE/4NE/4 of Sec. 13)
Duchesne County, Utah

ONSHORE ORDER NO. 1

DRILLING PROGRAM

**A,B Estimated Tops of Geological Markers and Formations Expected to Contain Water, Oil and Gas and Other Minerals**

| FORMATION | DRILL DEPTH * @ SHL (TVD) | DRILL DEPTH* @ BHL (TVD) | Measured Depth |
|---|---|---|---|
| Green River | 0' | 0' | 0' |
| Green River Upper Marker | 1,880' | 1,826' | 1,939' |
| Mahogany | 2,460' | 2,406' | 2,547' |
| Tgr3 | 3,578' | 3,516' | 3,720' |
| *Douglas Creek | 4,424' | 4,360' | 4,608' |
| *Black Shale | 5,150' | 5,080' | 5,366' |
| *Castle Peak | 5,398' | 5,332' | 5,617' |
| *Uteland Butte | 5,731' | 5,668' | 5,951' |
| * Wasatch | 5,940' | 5,872' | 6,160' |
| *CR-6 (base U Wasatch) | 7,140' | 7,072' | 7,360' |
| TD | 7,240' | 7,172' | 7,460' |
| Base of Moderate Saline Water | 5,000' | 5,000' | |

*PROSPECTIVE PAY

CONFIDENTIAL

**Berry is locating the well at the proposed surface location and directionally drilling to the proposed bottom hole location. By drilling directionally, Berry Petroleum Company will improve field development efficiency by potentially combining multiple surface hole locations together. This will significantly reduce total surface disturbance plus combine the use of access roads and existing pipelines.**
**Furthermore, Berry hereby certifies that it is the sole working interest owner with 460 feet of the entire directional well bore and the remainder of the Ute Tribal section.**



RECEIVED: October 12, 2012

**C Pressure Control Equipment :** (Schematic Attached)

The BOP and related equipment shall meet the minimum requirements of Onshore Oil and Gas Order No. 2 for equipment and testing requirements, procedures, etc. A 3M system will be utilized. The attached diagram depicts the use of an annular in conjunction with double rams. However, an annular, double rams or both may be used depending on the drilling rig contracted.

- Chart recorders will be used for all pressure tests.
- Test charts, with individual test results identified, shall be maintained on location while drilling and shall be made available to a representative upon request.
- Mud volumes will be monitored visually.
- Upper and Lower Kelly cocks will be utilized.
- A gas buster will be utilized, if necessary.

| Depth Intervals | BOP Equipment |
|---|---|
| 0 – 2000' | No Pressure Control |
| 2000' – 7200' | 11" 3000# Ram Type BOP<br>11" 3000# Annular BOP |

**D,E Proposed Casing and Cementing Program**

| Purpose | Depth | Hole Size | Casing Size | Type | Connection | Weight |
|---|---|---|---|---|---|---|
| Surface | 2000' | 13.50" | 8.625" | J of K-55 | ST&C | 32# |
| Parasite String | 1900' | 13.50" | 1.90" | J-55 | IJ | 2.76# |
| Production | 7460' | 7.875" | 5-1/2" | N-80 or Lida 80 | LT&C | 17# |

| Surface | Type & Amount |
|---|---|
| 0' – 2000' | Lead with approximately 350 sx Premiun Type 5 cement with additives mixed at 11.0 ppg (yield = 3.82 cuft/sx), calculated hole volume with 100% excess.<br><br>Tail with approximately 400 sx Premium G cement with additives mixed at 15.8 ppg (yield = 1.15 cuft/sx).<br>Top out cement, if required: 150sx of Premium cement with additives mixed at 15.8 ppg (yield = 1.15 cuft/sx). |

Parasite

An injection collar will be run in the surface casing string at +/- 1900 and 1.9" parasite string will be tack welded to the outside of the surface casing back to surface and cemented in place in the surface hole. The purpose of the parasite string is to aerate the drilling fluid through the injection collar to reduce hydrostatic pressure and associated lost circulation while drilling the intermediate hole.

CONFIDENTIAL



RECEIVED: October 12, 2012

| Production | Type & Amount |
|---|---|
| 0' – 3500' | Lead: +/- 180 SX Premium Type V + additives or similar slurry with a minimum weight of 11.0 #/gal and approximate yield of 3.82 cuft/sx |
| 3500' – 7460' | Tail: +/- 470 SX Premium Lite Tail + additives or similar slurry with a minimum weight of 13.1 #/gal and approximate yield of 1.70cuft/sk. |

For production casing, actual cement volumes will be determined from the caliper log plus a minimum of 15% excess.

## F Drilling Fluids Program

| Interval | Weight | Viscosity | Fluid Loss | Remarks |
|---|---|---|---|---|
| 0' – 2000' | 8.4 – 9.5 | 27 | NC | DAP Mud |
| 2000'-7460' | 8.4 – 9.5 | 27 | NC | DAP Water |

## G Evaluation Program

| | |
|---|---|
| Logging Program: | HRI-GR-SP with SDL-DSN-PE: surface casing to TD. Preserve samples from all show intervals. |
| Sampling: | 10' dry cut samples: Douglas Creek to TD. Preserve samples From all show intervals. |
| Surveys: | As deemed necessary |
| Mud Logger: | As deemed necessary |
| Drill Stem Tests: | As deemed necessary |
| Cores: | As deemed necessary |

CONFIDENTIAL

## H Anticipated Abnormal Pressures or Temperatures

No abnormal temperatures or pressures or other hazards are anticipated.

Shallow gas and/or water flows are possible below surface casing.

Maximum anticipated bottom hole pressure equals approximately 3685 psi* and maximum anticipated surface pressure equals approximately 2044**psi (bottom hole pressure minus the pressure of a partially evacuated hole calculated at 0.22 psi/foot).

*Max Mud Wt x 0.052 x TD = A (bottom hole pressure)
**Maximum surface pressure = A – (0.22xTD)

## I Anticipated Starting Dates and Notification of Operations

Drilling Activity:

| | |
|---|---|
| Anticipated Commencement Date: | Upon approval of the APD. |
| Drilling Days: | Approximately 10 days. |
| Completion Days: | Approximately 7 days. |



RECEIVED: October 12, 2012

API Well Number: 43013517850000

# BERRY PETROLEUM COMPANY

Well location, LC TRIBAL #1–13D–58 (Surface Location), located as shown in the SE 1/4 SE 1/4 of Section 12, T5S, R8W, U.S.B.&M., Duchesne County, Utah.

## BASIS OF ELEVATION

BENCH MARK (M67) LOCATED IN THE SW 1/4 OF SECTION 9, T5S, R4W, U.S.B.&M., TAKEN FROM THE DUCHESNE SE, QUADRANGLE, UTAH, DUCHESNE COUNTY, 7.5 MINUTE QUAD. (TOPOGRAPHIC MAP) PUBLISHED BY THE UNITED STATES DEPARTMENT OF THE INTERIOR, GEOLOGICAL SURVEY. SAID ELEVATION IS MARKED ON CAP AS BEING 6097 FEET.

## BASIS OF BEARINGS

BASIS OF BEARINGS IS A G.P.S. OBSERVATION.

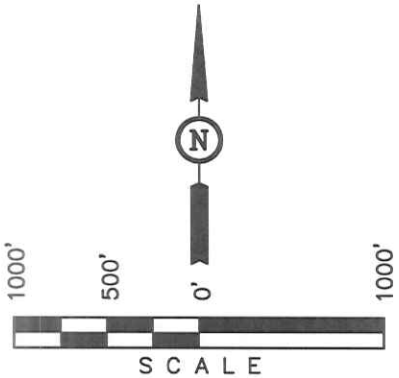


## CERTIFICATE

THIS IS TO CERTIFY THAT THE ABOVE PLAT WAS PREPARED FROM FIELD NOTES OF ACTUAL SURVEYS MADE BY ME OR UNDER MY SUPERVISION AND THAT THE SAME ARE TRUE AND CORRECT TO THE BEST OF MY KNOWLEDGE AND BELIEF.

REGISTERED LAND SURVEYOR
REGISTRATION NO. 161319
STATE OF UTAH

08-09-12

CONFIDENTIAL

# T5S, R8W, U.S.B.&M.

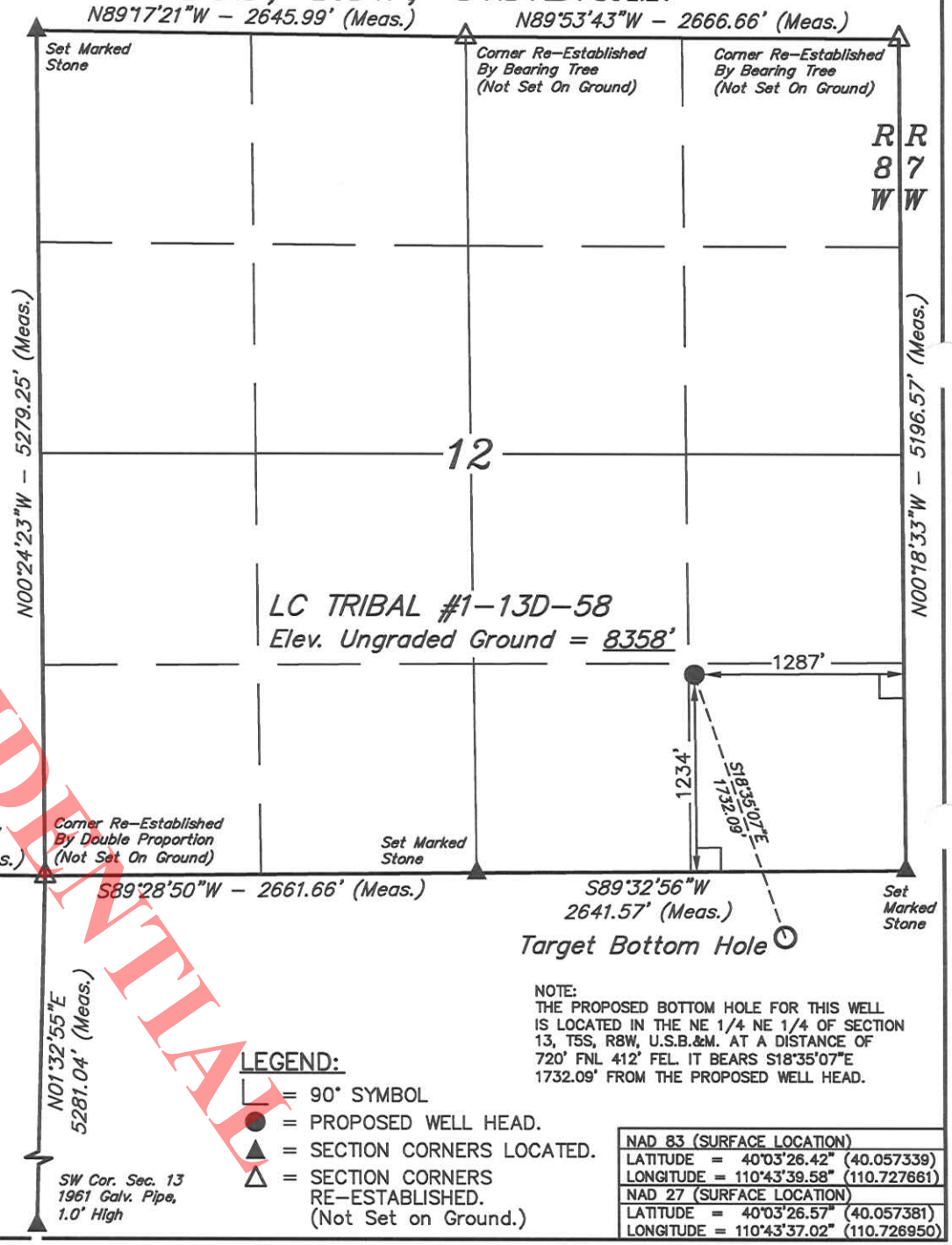


NOTE:
THE PROPOSED BOTTOM HOLE FOR THIS WELL IS LOCATED IN THE NE 1/4 NE 1/4 OF SECTION 13, T5S, R8W, U.S.B.&M. AT A DISTANCE OF 720' FNL 412' FEL. IT BEARS S18°35'07"E 1732.09' FROM THE PROPOSED WELL HEAD.

LEGEND:
- = 90° SYMBOL
- = PROPOSED WELL HEAD.
- = SECTION CORNERS LOCATED.
- = SECTION CORNERS RE-ESTABLISHED. (Not Set on Ground.)

| | |
|---|---|
| NAD 83 (SURFACE LOCATION) | |
| LATITUDE = 40°03'26.42" | (40.057339) |
| LONGITUDE = 110°43'39.58" | (110.727661) |
| NAD 27 (SURFACE LOCATION) | |
| LATITUDE = 40°03'26.57" | (40.057381) |
| LONGITUDE = 110°43'37.02" | (110.726950) |

**UINTAH ENGINEERING & LAND SURVEYING**
85 SOUTH 200 EAST – VERNAL, UTAH 84078
(435) 789–1017

| | | |
|---|---|---|
| SCALE 1" = 1000' | DATE SURVEYED: 07–17–12 | DATE DRAWN: 08–06–12 |
| PARTY B.H. R.H. C.C. | REFERENCES G.L.O. PLAT | |
| WEATHER HOT | FILE BERRY PETROLEUM COMPANY | |

API Well Number: 43013517850000

# BERRY PETROLEUM COMPANY

Well location, LC TRIBAL #1-13D-58 (Target Bottom Hole), located as shown in the NE 1/4 NE 1/4 of Section 13, T5S, R8W, U.S.B.&M., Duchesne County, Utah.

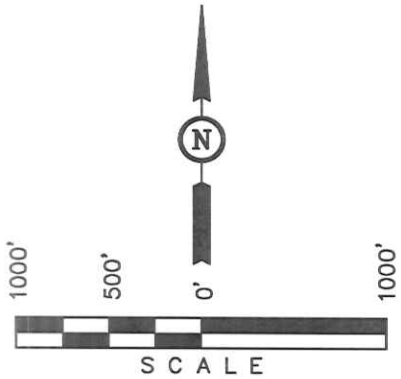


## BASIS OF ELEVATION

BENCH MARK (M67) LOCATED IN THE SW 1/4 OF SECTION 9, T5S, R4W, U.S.B.&M., TAKEN FROM THE DUCHESNE SE, QUADRANGLE, UTAH, DUCHESNE COUNTY, 7.5 MINUTE QUAD. (TOPOGRAPHIC MAP) PUBLISHED BY THE UNITED STATES DEPARTMENT OF THE INTERIOR, GEOLOGICAL SURVEY. SAID ELEVATION IS MARKED ON CAP AS BEING 6097 FEET.

## BASIS OF BEARINGS

BASIS OF BEARINGS IS A G.P.S. OBSERVATION.

CERTIFICATE

THIS IS TO CERTIFY THAT THE ABOVE PLAT WAS PREPARED FROM FIELD NOTES OF ACTUAL SURVEYS MADE BY ME OR UNDER MY SUPERVISION AND THAT THE SAME ARE TRUE AND CORRECT TO THE BEST OF MY KNOWLEDGE AND BELIEF.

REGISTERED LAND SURVEYOR
REGISTRATION NO. 161319
STATE OF UTAH

REGISTERED LAND SURVEYOR ROBERT L. KAY NO. 161319 STATE OF UTAH 08-09-12

CONFIDENTIAL

# T5S, R8W, U.S.B.&M.

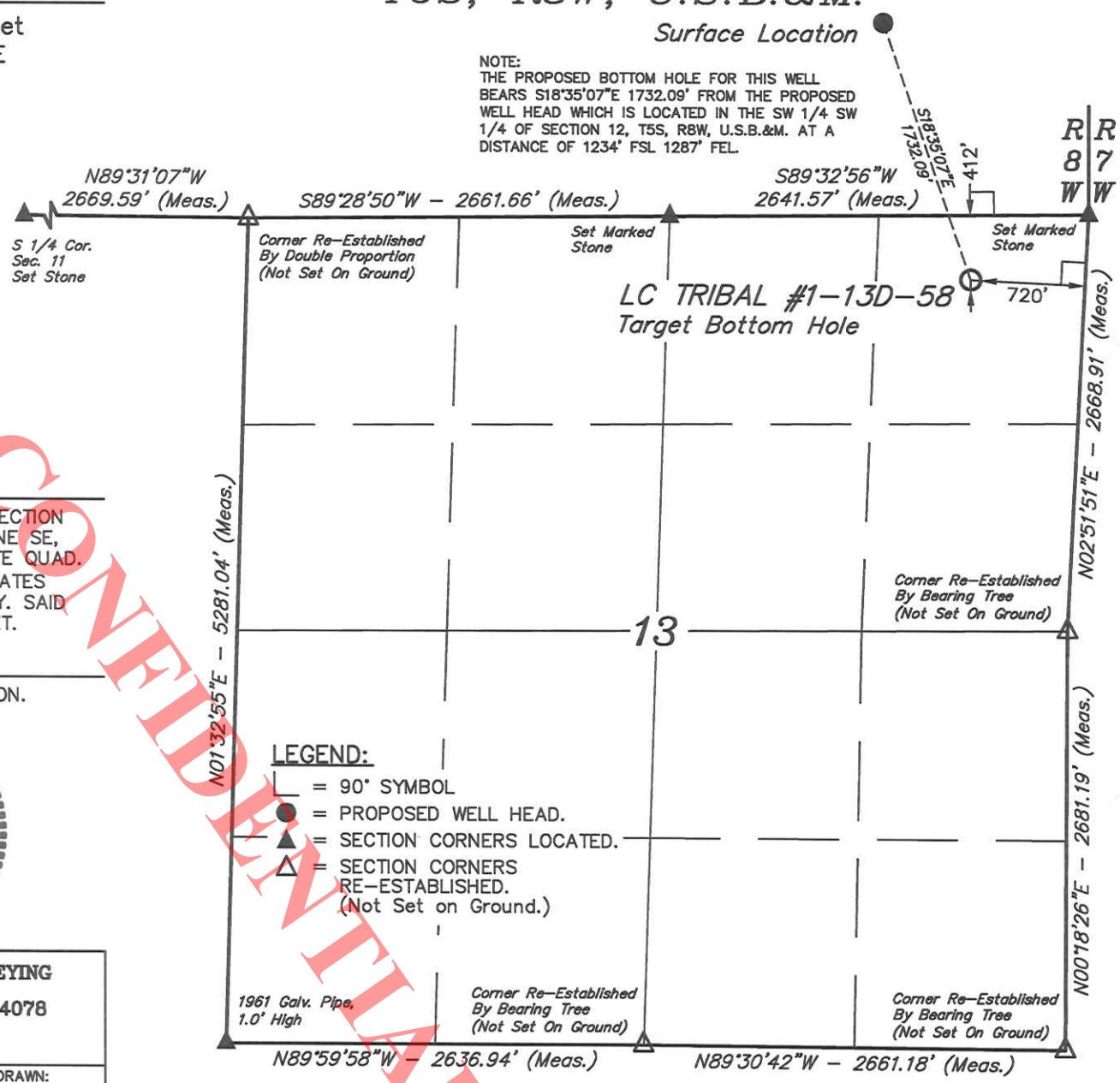


| NAD 83 (TARGET BOTTOM HOLE) |
|---|
| LATITUDE = 40°03'10.22" (40.052839) |
| LONGITUDE = 110°43'32.39" (110.725664) |
| NAD 27 (TARGET BOTTOM HOLE) |
| LATITUDE = 40°03'10.38" (40.052883) |
| LONGITUDE = 110°43'29.83" (110.724953) |

**UINTAH ENGINEERING & LAND SURVEYING**
85 SOUTH 200 EAST – VERNAL, UTAH 84078
(435) 789-1017

| | | |
|---|---|---|
| SCALE 1" = 1000' | DATE SURVEYED: 07-17-12 | DATE DRAWN: 08-06-12 |
| PARTY B.H. R.H. C.C. | REFERENCES G.L.O. PLAT | |
| WEATHER HOT | FILE BERRY PETROLEUM COMPANY | |

API Well Number: 43013517850000

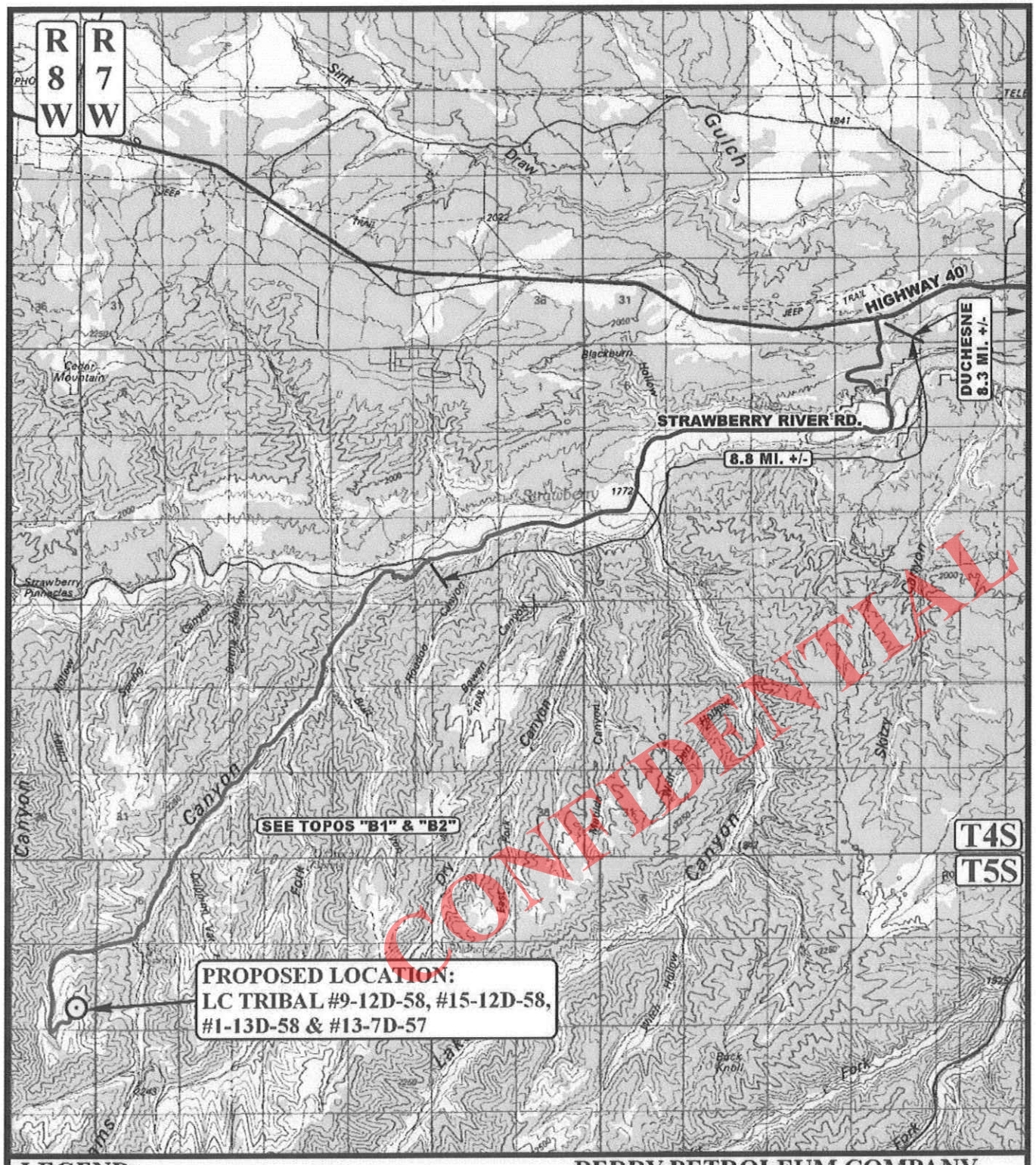


**LEGEND:**

⊙ PROPOSED LOCATION

N

**BERRY PETROLEUM COMPANY**

LC TRIBAL #9-12D-58, #15-12D-58, #1-13D-58 & #13-7D-57
SECTION 12, T5S, R8W, U.S.B.&M.
SE 1/4 SE 1/4


Uintah Engineering & Land Surveying
85 South 200 East Vernal, Utah 84078
(435) 789-1017 * FAX (435) 789-1813


| ACCESS ROAD MAP | 08 MONTH | 02 DAY | 12 YEAR | A TOPO |
|---|---|---|---|---|
| SCALE: 1:100,000 | DRAWN BY: A.T. | REV: 08-15-12 C.C. | | |

API Well Number: 43013517850000

# Well Planning Proposal

## FOR

**Berry Petroleum Co.**
**LC Tribal 1-13D-58**
**Duchesne Co., UT**

CONFIDENTIAL

Well File: Design #1 (10/9/12)

Presented By:

Pat Rasmussen
Regional Manager

Bret Wolford
Well Planner

Sharewell Energy Services

RECEIVED: October 12, 2012

API Well Number: 43013517850000

# Berry Petroleum Company

**Project: Duchesne Co., UT (UT27C)**
**Site: Sec.12-T5S-R8W**
**Well: LC Tribal 1-13D-58**
**Wellbore: Wellbore #1**
**Design: Design #1**
**Latitude: 40° 3' 26.571 N**
**Longitude: 110° 43' 37.020 W**
**Ground Level: 8358.00**
**WELL @ 8378.00usft (Original Well Elev)**

Sharewell Energy Services

**WELL DETAILS: LC Tribal 1-13D-58**

Ground Level: 8358.00

| +N/-S | +E/-W | Northing | Easting | Latitude | Longitude | Slot |
|---|---|---|---|---|---|---|
| 0.00 | 0.00 | 628881.174 | 2216381.352 | 40° 3' 26.571 N | 110° 43' 37.020 W | |

**WELLBORE TARGET DETAILS (MAP CO-ORDINATES AND LAT/LONG)**

| Name | TVD | +N/-S | +E/-W | Latitude | Longitude | Shape |
|---|---|---|---|---|---|---|
| LCT 1-13D-58 Box | 7172.00 | -1894.82 | 606.52 | 40° 3' 7.844 N | 110° 43' 29.220 W | Polygon |
| LCT 1-13D-58 Tgt | 7172.00 | -1641.71 | 551.82 | 40° 3' 10.346 N | 110° 43' 29.923 W | Circle (Radius: 100.00) |

**SECTION DETAILS**

| MD | Inc | Azi | TVD | +N/-S | +E/-W | Dleg | TFace | VSect | Annotation |
|---|---|---|---|---|---|---|---|---|---|
| 0.00 | 0.00 | 0.00 | 0.00 | 0.00 | 0.00 | 0.00 | 0.00 | 0.00 | |
| 200.00 | 0.00 | 0.00 | 200.00 | 0.00 | 0.00 | 0.00 | 0.00 | 0.00 | Start Build 3.00 |
| 866.74 | 20.00 | 161.42 | 853.28 | -109.20 | 36.70 | 3.00 | 161.42 | 115.20 | Start 4221.45 hold at 866.74 MD |
| 5088.18 | 20.00 | 161.42 | 4820.09 | -1477.91 | 496.76 | 0.00 | 0.00 | 1559.17 | Start Drop -2.00 |
| 6088.29 | 0.00 | 0.00 | 5800.00 | -1641.71 | 551.82 | 2.00 | 180.00 | 1731.97 | Start 1372.00 hold at 6088.29 MD |
| 7460.29 | 0.00 | 0.00 | 7172.00 | -1641.71 | 551.82 | 0.00 | 0.00 | 1731.97 | TD at 7460.29 |

**PROJECT DETAILS: Duchesne Co., UT (UT27C)**

Geodetic System: US State Plane 1927 (Exact solution)
Datum: NAD 1927 (NADCON CONUS)
Ellipsoid: Clarke 1866
Zone: Utah Central 4302

System Datum: Mean Sea Level

**REFERENCE INFORMATION**

Co-ordinate (N/E) Reference: Well LC Tribal 1-13D-58, True North
Vertical (TVD) Reference: WELL @ 8378.00usft (Original Well Elev)
Section (VS) Reference: Slot - (0.00N, 0.00E)
Measured Depth Reference: WELL @ 8378.00usft (Original Well Elev)
Calculation Method: Minimum Curvature

**FORMATION TOP DETAILS**

| TVDPath | MDPath | Formation |
|---|---|---|
| 1861.06 | 1939.21 | GR Fouch Mkr |
| 2432.88 | 2547.74 | Mahogany |
| 3535.12 | 3720.73 | TGR3 |
| 4369.19 | 4608.34 | Douglas Creek |
| 5085.51 | 5366.17 | Upr Black Shale |
| 5331.47 | 5617.64 | Castle Peak |
| 5663.08 | 5951.32 | Uteland Butte |
| 5871.95 | 6160.24 | Wasatch |
| 7071.95 | 7360.24 | CR-6 |

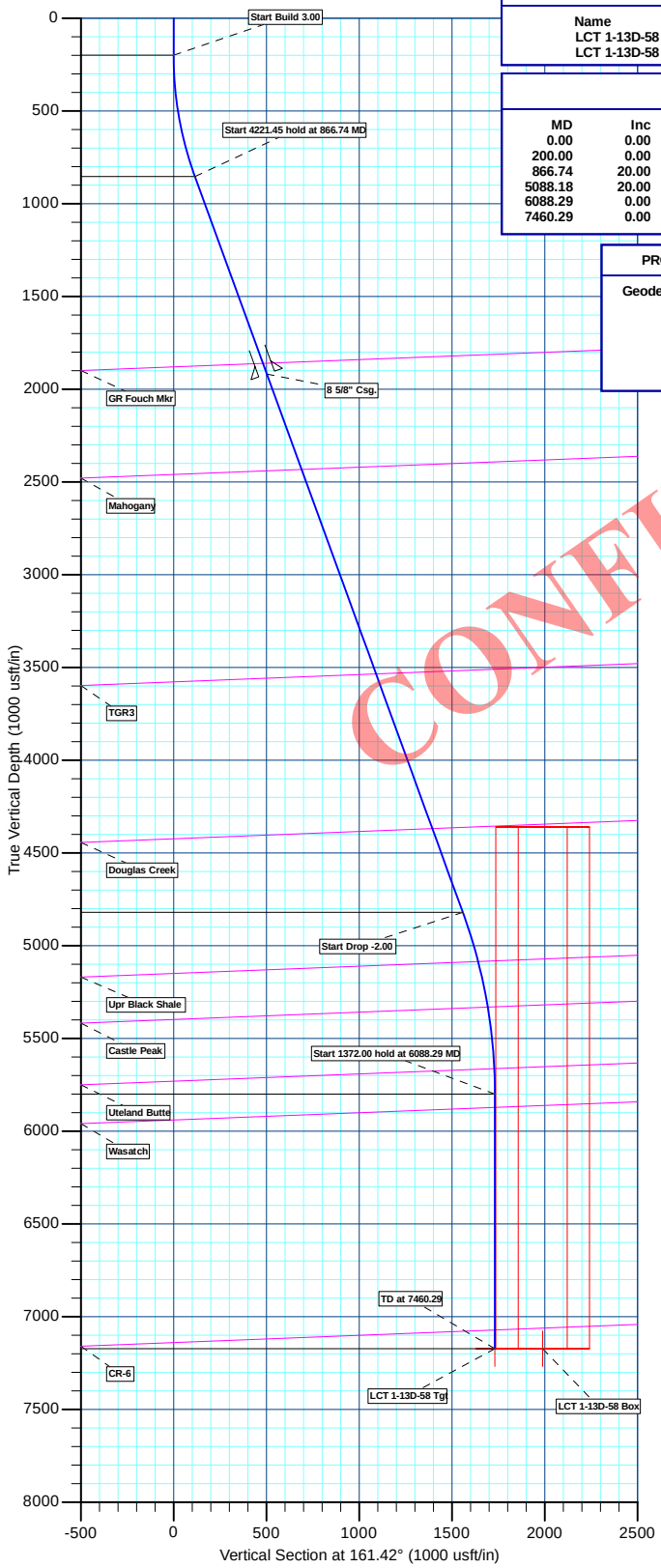


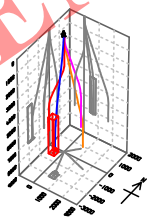

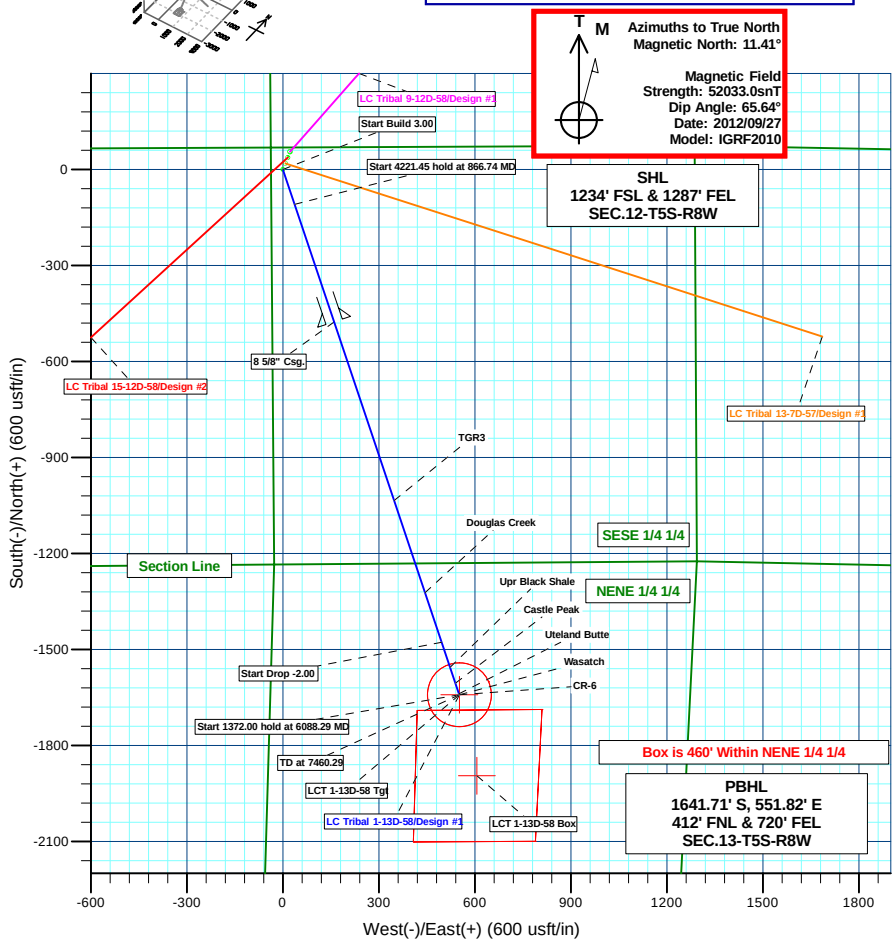


**Plan: Design #1 (LC Tribal 1-13D-58/Wellbore #1)**

**Created By: BRET WOLFORD Date: 12:00, October 09 2012**

CONFIDENTIAL

RECEIVED: October 12, 2012

API Well Number: 43013517850000

# Berry Petroleum Company

**Duchesne Co., UT (UT27C)**
**Sec.12-T5S-R8W**
**LC Tribal 1-13D-58**

**Wellbore #1**

**Plan: Design #1**

CONFIDENTIAL

# Standard Planning Report

**09 October, 2012**

Sharewell
Energy Services

RECEIVED: October 12, 2012

# Sharewell Energy Services
## Planning Report

| | | | |
|---|---|---|---|
| **Database:** | EDM 5000.1 Single User Db | **Local Co-ordinate Reference:** | Well LC Tribal 1-13D-58 |
| **Company:** | Berry Petroleum Company | **TVD Reference:** | WELL @ 8378.00usft (Original Well Elev) |
| **Project:** | Duchesne Co., UT (UT27C) | **MD Reference:** | WELL @ 8378.00usft (Original Well Elev) |
| **Site:** | Sec.12-T5S-R8W | **North Reference:** | True |
| **Well:** | LC Tribal 1-13D-58 | **Survey Calculation Method:** | Minimum Curvature |
| **Wellbore:** | Wellbore #1 | | |
| **Design:** | Design #1 | | |

**Project** Duchesne Co., UT (UT27C)

| | | | |
|---|---|---|---|
| **Map System:** | US State Plane 1927 (Exact solution) | **System Datum:** | Mean Sea Level |
| **Geo Datum:** | NAD 1927 (NADCON CONUS) | | |
| **Map Zone:** | Utah Central 4302 | | |

**Site** Sec.12-T5S-R8W

| | | | | | |
|---|---|---|---|---|---|
| **Site Position:** | | **Northing:** | 628,936.743 usft | **Latitude:** | 40° 3' 27.119 N |
| **From:** | Lat/Long | **Easting:** | 2,216,403.545 usft | **Longitude:** | 110° 43' 36.728 W |
| **Position Uncertainty:** | 0.00 usft | **Slot Radius:** | 13-3/16" | **Grid Convergence:** | 0.50 ° |

**Well** LC Tribal 1-13D-58

| | | | | | | |
|---|---|---|---|---|---|---|
| **Well Position** | **+N/-S** | -55.37 usft | **Northing:** | 628,881.174 usft | **Latitude:** | 40° 3' 26.571 N |
| | **+E/-W** | -22.67 usft | **Easting:** | 2,216,381.352 usft | **Longitude:** | 110° 43' 37.020 W |
| **Position Uncertainty** | | 0.00 usft | **Wellhead Elevation:** | usft | **Ground Level:** | 8,358.00 usft |

**Wellbore** Wellbore #1

| Magnetics | Model Name | Sample Date | Declination (°) | Dip Angle (°) | Field Strength (nT) |
|---|---|---|---|---|---|
| | IGRF2010 | 09/27/12 | 11.41 | 65.64 | 52,033 |

**Design** Design #1

**Audit Notes:**

| | | | | | |
|---|---|---|---|---|---|
| **Version:** | | **Phase:** | PLAN | **Tie On Depth:** | 0.00 |

| Vertical Section: | Depth From (TVD) (usft) | +N/-S (usft) | +E/-W (usft) | Direction (°) |
|---|---|---|---|---|
| | 0.00 | 0.00 | 0.00 | 161.42 |

**Plan Sections**

| Measured Depth (usft) | Inclination (°) | Azimuth (°) | Vertical Depth (usft) | +N/-S (usft) | +E/-W (usft) | Dogleg Rate (°/100usft) | Build Rate (°/100usft) | Turn Rate (°/100usft) | TFO (°) | Target |
|---|---|---|---|---|---|---|---|---|---|---|
| 0.00 | 0.00 | 0.00 | 0.00 | 0.00 | 0.00 | 0.00 | 0.00 | 0.00 | 0.00 | |
| 200.00 | 0.00 | 0.00 | 200.00 | 0.00 | 0.00 | 0.00 | 0.00 | 0.00 | 0.00 | |
| 866.74 | 20.00 | 161.42 | 853.28 | -109.20 | 36.70 | 3.00 | 3.00 | 0.00 | 161.42 | |
| 5,088.18 | 20.00 | 161.42 | 4,820.09 | -1,477.91 | 496.76 | 0.00 | 0.00 | 0.00 | 0.00 | |
| 6,088.29 | 0.00 | 0.00 | 5,800.00 | -1,641.71 | 551.82 | 2.00 | -2.00 | 0.00 | 180.00 | |
| 7,460.29 | 0.00 | 0.00 | 7,172.00 | -1,641.71 | 551.82 | 0.00 | 0.00 | 0.00 | 0.00 | |

CONFIDENTIAL



RECEIVED: October 12, 2012

# Sharewell Energy Services

Planning Report

| | | | |
|---|---|---|---|
| **Database:** | EDM 5000.1 Single User Db | **Local Co-ordinate Reference:** | Well LC Tribal 1-13D-58 |
| **Company:** | Berry Petroleum Company | **TVD Reference:** | WELL @ 8378.00usft (Original Well Elev) |
| **Project:** | Duchesne Co., UT (UT27C) | **MD Reference:** | WELL @ 8378.00usft (Original Well Elev) |
| **Site:** | Sec.12-T5S-R8W | **North Reference:** | True |
| **Well:** | LC Tribal 1-13D-58 | **Survey Calculation Method:** | Minimum Curvature |
| **Wellbore:** | Wellbore #1 | | |
| **Design:** | Design #1 | | |

**Planned Survey**

| Measured Depth (usft) | Inclination (°) | Azimuth (°) | Vertical Depth (usft) | +N/-S (usft) | +E/-W (usft) | Vertical Section (usft) | Dogleg Rate (°/100usft) | Build Rate (°/100usft) | Turn Rate (°/100usft) |
|---|---|---|---|---|---|---|---|---|---|
| 0.00 | 0.00 | 0.00 | 0.00 | 0.00 | 0.00 | 0.00 | 0.00 | 0.00 | 0.00 |
| 100.00 | 0.00 | 0.00 | 100.00 | 0.00 | 0.00 | 0.00 | 0.00 | 0.00 | 0.00 |
| **Start Build 3.00** | | | | | | | | | |
| 200.00 | 0.00 | 0.00 | 200.00 | 0.00 | 0.00 | 0.00 | 0.00 | 0.00 | 0.00 |
| 300.00 | 3.00 | 161.42 | 299.95 | -2.48 | 0.83 | 2.62 | 3.00 | 3.00 | 0.00 |
| 400.00 | 6.00 | 161.42 | 399.63 | -9.92 | 3.33 | 10.46 | 3.00 | 3.00 | 0.00 |
| 500.00 | 9.00 | 161.42 | 498.77 | -22.29 | 7.49 | 23.51 | 3.00 | 3.00 | 0.00 |
| 600.00 | 12.00 | 161.42 | 597.08 | -39.56 | 13.30 | 41.74 | 3.00 | 3.00 | 0.00 |
| 700.00 | 15.00 | 161.42 | 694.31 | -61.69 | 20.73 | 65.08 | 3.00 | 3.00 | 0.00 |
| 800.00 | 18.00 | 161.42 | 790.18 | -88.60 | 29.78 | 93.48 | 3.00 | 3.00 | 0.00 |
| **Start 4221.45 hold at 866.74 MD** | | | | | | | | | |
| 866.74 | 20.00 | 161.42 | 853.28 | -109.20 | 36.70 | 115.20 | 3.00 | 3.00 | 0.00 |
| 900.00 | 20.00 | 161.42 | 884.53 | -119.98 | 40.33 | 126.58 | 0.00 | 0.00 | 0.00 |
| 1,000.00 | 20.00 | 161.42 | 978.50 | -152.41 | 51.23 | 160.79 | 0.00 | 0.00 | 0.00 |
| 1,100.00 | 20.00 | 161.42 | 1,072.47 | -184.83 | 62.13 | 194.99 | 0.00 | 0.00 | 0.00 |
| 1,200.00 | 20.00 | 161.42 | 1,166.44 | -217.25 | 73.02 | 229.20 | 0.00 | 0.00 | 0.00 |
| 1,300.00 | 20.00 | 161.42 | 1,260.41 | -249.68 | 83.92 | 263.40 | 0.00 | 0.00 | 0.00 |
| 1,400.00 | 20.00 | 161.42 | 1,354.37 | -282.10 | 94.82 | 297.61 | 0.00 | 0.00 | 0.00 |
| 1,500.00 | 20.00 | 161.42 | 1,448.34 | -314.52 | 105.72 | 331.81 | 0.00 | 0.00 | 0.00 |
| 1,600.00 | 20.00 | 161.42 | 1,542.31 | -346.94 | 116.62 | 366.02 | 0.00 | 0.00 | 0.00 |
| 1,700.00 | 20.00 | 161.42 | 1,636.28 | -379.37 | 127.51 | 400.22 | 0.00 | 0.00 | 0.00 |
| 1,800.00 | 20.00 | 161.42 | 1,730.25 | -411.79 | 138.41 | 434.43 | 0.00 | 0.00 | 0.00 |
| 1,900.00 | 20.00 | 161.42 | 1,824.21 | -444.21 | 149.31 | 468.63 | 0.00 | 0.00 | 0.00 |
| **GR Fouch Mkr** | | | | | | | | | |
| 1,939.21 | 20.00 | 161.42 | 1,861.06 | -456.93 | 153.58 | 482.05 | 0.00 | 0.00 | 0.00 |
| **8 5/8" Csg.** | | | | | | | | | |
| 2,000.00 | 20.00 | 161.42 | 1,918.18 | -476.64 | 160.21 | 502.84 | 0.00 | 0.00 | 0.00 |
| 2,100.00 | 20.00 | 161.42 | 2,012.15 | -509.06 | 171.11 | 537.05 | 0.00 | 0.00 | 0.00 |
| 2,200.00 | 20.00 | 161.42 | 2,106.12 | -541.48 | 182.01 | 571.25 | 0.00 | 0.00 | 0.00 |
| 2,300.00 | 20.00 | 161.42 | 2,200.09 | -573.90 | 192.90 | 605.46 | 0.00 | 0.00 | 0.00 |
| 2,400.00 | 20.00 | 161.42 | 2,294.05 | -606.33 | 203.80 | 639.66 | 0.00 | 0.00 | 0.00 |
| 2,500.00 | 20.00 | 161.42 | 2,388.02 | -638.75 | 214.70 | 673.87 | 0.00 | 0.00 | 0.00 |
| **Mahogany** | | | | | | | | | |
| 2,547.74 | 20.00 | 161.42 | 2,432.88 | -654.23 | 219.90 | 690.20 | 0.00 | 0.00 | 0.00 |
| 2,600.00 | 20.00 | 161.42 | 2,481.99 | -671.17 | 225.60 | 708.07 | 0.00 | 0.00 | 0.00 |
| 2,700.00 | 20.00 | 161.42 | 2,575.96 | -703.59 | 236.50 | 742.28 | 0.00 | 0.00 | 0.00 |
| 2,800.00 | 20.00 | 161.42 | 2,669.93 | -736.02 | 247.39 | 776.48 | 0.00 | 0.00 | 0.00 |
| 2,900.00 | 20.00 | 161.42 | 2,763.89 | -768.44 | 258.29 | 810.69 | 0.00 | 0.00 | 0.00 |
| 3,000.00 | 20.00 | 161.42 | 2,857.86 | -800.86 | 269.19 | 844.89 | 0.00 | 0.00 | 0.00 |
| 3,100.00 | 20.00 | 161.42 | 2,951.83 | -833.29 | 280.09 | 879.10 | 0.00 | 0.00 | 0.00 |
| 3,200.00 | 20.00 | 161.42 | 3,045.80 | -865.71 | 290.99 | 913.30 | 0.00 | 0.00 | 0.00 |
| 3,300.00 | 20.00 | 161.42 | 3,139.77 | -898.13 | 301.88 | 947.51 | 0.00 | 0.00 | 0.00 |
| 3,400.00 | 20.00 | 161.42 | 3,233.73 | -930.55 | 312.78 | 981.72 | 0.00 | 0.00 | 0.00 |
| 3,500.00 | 20.00 | 161.42 | 3,327.70 | -962.98 | 323.68 | 1,015.92 | 0.00 | 0.00 | 0.00 |
| 3,600.00 | 20.00 | 161.42 | 3,421.67 | -995.40 | 334.58 | 1,050.13 | 0.00 | 0.00 | 0.00 |
| 3,700.00 | 20.00 | 161.42 | 3,515.64 | -1,027.82 | 345.48 | 1,084.33 | 0.00 | 0.00 | 0.00 |
| **TGR3** | | | | | | | | | |
| 3,720.73 | 20.00 | 161.42 | 3,535.12 | -1,034.54 | 347.74 | 1,091.42 | 0.00 | 0.00 | 0.00 |
| 3,800.00 | 20.00 | 161.42 | 3,609.61 | -1,060.25 | 356.38 | 1,118.54 | 0.00 | 0.00 | 0.00 |
| 3,900.00 | 20.00 | 161.42 | 3,703.57 | -1,092.67 | 367.27 | 1,152.74 | 0.00 | 0.00 | 0.00 |
| 4,000.00 | 20.00 | 161.42 | 3,797.54 | -1,125.09 | 378.17 | 1,186.95 | 0.00 | 0.00 | 0.00 |
| 4,100.00 | 20.00 | 161.42 | 3,891.51 | -1,157.51 | 389.07 | 1,221.15 | 0.00 | 0.00 | 0.00 |
| 4,200.00 | 20.00 | 161.42 | 3,985.48 | -1,189.94 | 399.97 | 1,255.36 | 0.00 | 0.00 | 0.00 |

CONFIDENTIAL



RECEIVED: October 12, 2012

# Sharewell Energy Services

Planning Report

| | | | |
|---|---|---|---|
| **Database:** | EDM 5000.1 Single User Db | **Local Co-ordinate Reference:** | Well LC Tribal 1-13D-58 |
| **Company:** | Berry Petroleum Company | **TVD Reference:** | WELL @ 8378.00usft (Original Well Elev) |
| **Project:** | Duchesne Co., UT (UT27C) | **MD Reference:** | WELL @ 8378.00usft (Original Well Elev) |
| **Site:** | Sec.12-T5S-R8W | **North Reference:** | True |
| **Well:** | LC Tribal 1-13D-58 | **Survey Calculation Method:** | Minimum Curvature |
| **Wellbore:** | Wellbore #1 | | |
| **Design:** | Design #1 | | |

**Planned Survey**

| Measured Depth (usft) | Inclination (°) | Azimuth (°) | Vertical Depth (usft) | +N/-S (usft) | +E/-W (usft) | Vertical Section (usft) | Dogleg Rate (°/100usft) | Build Rate (°/100usft) | Turn Rate (°/100usft) |
|---|---|---|---|---|---|---|---|---|---|
| 4,300.00 | 20.00 | 161.42 | 4,079.45 | -1,222.36 | 410.87 | 1,289.56 | 0.00 | 0.00 | 0.00 |
| 4,400.00 | 20.00 | 161.42 | 4,173.41 | -1,254.78 | 421.76 | 1,323.77 | 0.00 | 0.00 | 0.00 |
| 4,500.00 | 20.00 | 161.42 | 4,267.38 | -1,287.21 | 432.66 | 1,357.97 | 0.00 | 0.00 | 0.00 |
| 4,600.00 | 20.00 | 161.42 | 4,361.35 | -1,319.63 | 443.56 | 1,392.18 | 0.00 | 0.00 | 0.00 |
| **Douglas Creek** | | | | | | | | | |
| 4,608.34 | 20.00 | 161.42 | 4,369.19 | -1,322.33 | 444.47 | 1,395.03 | 0.00 | 0.00 | 0.00 |
| 4,700.00 | 20.00 | 161.42 | 4,455.32 | -1,352.05 | 454.46 | 1,426.39 | 0.00 | 0.00 | 0.00 |
| 4,800.00 | 20.00 | 161.42 | 4,549.29 | -1,384.47 | 465.36 | 1,460.59 | 0.00 | 0.00 | 0.00 |
| 4,900.00 | 20.00 | 161.42 | 4,643.25 | -1,416.90 | 476.25 | 1,494.80 | 0.00 | 0.00 | 0.00 |
| 5,000.00 | 20.00 | 161.42 | 4,737.22 | -1,449.32 | 487.15 | 1,529.00 | 0.00 | 0.00 | 0.00 |
| **Start Drop -2.00** | | | | | | | | | |
| 5,088.18 | 20.00 | 161.42 | 4,820.09 | -1,477.91 | 496.76 | 1,559.17 | 0.00 | 0.00 | 0.00 |
| 5,100.00 | 19.77 | 161.42 | 4,831.20 | -1,481.72 | 498.04 | 1,563.18 | 2.00 | -2.00 | 0.00 |
| 5,200.00 | 17.77 | 161.42 | 4,925.88 | -1,512.21 | 508.29 | 1,595.35 | 2.00 | -2.00 | 0.00 |
| 5,300.00 | 15.77 | 161.42 | 5,021.62 | -1,539.55 | 517.48 | 1,624.20 | 2.00 | -2.00 | 0.00 |
| **Upr Black Shale** | | | | | | | | | |
| 5,366.17 | 14.44 | 161.42 | 5,085.51 | -1,555.90 | 522.98 | 1,641.44 | 2.00 | -2.00 | 0.00 |
| 5,400.00 | 13.77 | 161.42 | 5,118.31 | -1,563.71 | 525.60 | 1,649.68 | 2.00 | -2.00 | 0.00 |
| 5,500.00 | 11.77 | 161.42 | 5,215.84 | -1,584.66 | 532.64 | 1,671.78 | 2.00 | -2.00 | 0.00 |
| 5,600.00 | 9.77 | 161.42 | 5,314.07 | -1,602.36 | 538.59 | 1,690.46 | 2.00 | -2.00 | 0.00 |
| **Castle Peak** | | | | | | | | | |
| 5,617.64 | 9.41 | 161.42 | 5,331.47 | -1,605.15 | 539.53 | 1,693.40 | 2.00 | -2.00 | 0.00 |
| 5,700.00 | 7.77 | 161.42 | 5,412.90 | -1,616.81 | 543.45 | 1,705.70 | 2.00 | -2.00 | 0.00 |
| 5,800.00 | 5.77 | 161.42 | 5,512.20 | -1,627.97 | 547.20 | 1,717.48 | 2.00 | -2.00 | 0.00 |
| 5,900.00 | 3.77 | 161.42 | 5,611.85 | -1,635.85 | 549.85 | 1,725.78 | 2.00 | -2.00 | 0.00 |
| **Uteland Butte** | | | | | | | | | |
| 5,951.32 | 2.74 | 161.42 | 5,663.08 | -1,638.61 | 550.78 | 1,728.70 | 2.00 | -2.00 | 0.00 |
| 6,000.00 | 1.77 | 161.42 | 5,711.73 | -1,640.42 | 551.39 | 1,730.61 | 2.00 | -2.00 | 0.00 |
| **Start 1372.00 hold at 6088.29 MD** | | | | | | | | | |
| 6,088.29 | 0.00 | 0.00 | 5,800.00 | -1,641.71 | 551.82 | 1,731.97 | 2.00 | -2.00 | 0.00 |
| 6,100.00 | 0.00 | 0.00 | 5,811.71 | -1,641.71 | 551.82 | 1,731.97 | 0.00 | 0.00 | 0.00 |
| **Wasatch** | | | | | | | | | |
| 6,160.24 | 0.00 | 0.00 | 5,871.95 | -1,641.71 | 551.82 | 1,731.97 | 0.00 | 0.00 | 0.00 |
| 6,200.00 | 0.00 | 0.00 | 5,911.71 | -1,641.71 | 551.82 | 1,731.97 | 0.00 | 0.00 | 0.00 |
| 6,300.00 | 0.00 | 0.00 | 6,011.71 | -1,641.71 | 551.82 | 1,731.97 | 0.00 | 0.00 | 0.00 |
| 6,400.00 | 0.00 | 0.00 | 6,111.71 | -1,641.71 | 551.82 | 1,731.97 | 0.00 | 0.00 | 0.00 |
| 6,500.00 | 0.00 | 0.00 | 6,211.71 | -1,641.71 | 551.82 | 1,731.97 | 0.00 | 0.00 | 0.00 |
| 6,600.00 | 0.00 | 0.00 | 6,311.71 | -1,641.71 | 551.82 | 1,731.97 | 0.00 | 0.00 | 0.00 |
| 6,700.00 | 0.00 | 0.00 | 6,411.71 | -1,641.71 | 551.82 | 1,731.97 | 0.00 | 0.00 | 0.00 |
| 6,800.00 | 0.00 | 0.00 | 6,511.71 | -1,641.71 | 551.82 | 1,731.97 | 0.00 | 0.00 | 0.00 |
| 6,900.00 | 0.00 | 0.00 | 6,611.71 | -1,641.71 | 551.82 | 1,731.97 | 0.00 | 0.00 | 0.00 |
| 7,000.00 | 0.00 | 0.00 | 6,711.71 | -1,641.71 | 551.82 | 1,731.97 | 0.00 | 0.00 | 0.00 |
| 7,100.00 | 0.00 | 0.00 | 6,811.71 | -1,641.71 | 551.82 | 1,731.97 | 0.00 | 0.00 | 0.00 |
| 7,200.00 | 0.00 | 0.00 | 6,911.71 | -1,641.71 | 551.82 | 1,731.97 | 0.00 | 0.00 | 0.00 |
| 7,300.00 | 0.00 | 0.00 | 7,011.71 | -1,641.71 | 551.82 | 1,731.97 | 0.00 | 0.00 | 0.00 |
| **CR-6** | | | | | | | | | |
| 7,360.24 | 0.00 | 0.00 | 7,071.95 | -1,641.71 | 551.82 | 1,731.97 | 0.00 | 0.00 | 0.00 |
| 7,400.00 | 0.00 | 0.00 | 7,111.71 | -1,641.71 | 551.82 | 1,731.97 | 0.00 | 0.00 | 0.00 |
| **TD at 7460.29** | | | | | | | | | |
| 7,460.29 | 0.00 | 0.00 | 7,172.00 | -1,641.71 | 551.82 | 1,731.97 | 0.00 | 0.00 | 0.00 |

CONFIDENTIAL



RECEIVED: October 12, 2012

# Sharewell Energy Services

Planning Report

| | | | |
|---|---|---|---|
| **Database:** | EDM 5000.1 Single User Db | **Local Co-ordinate Reference:** | Well LC Tribal 1-13D-58 |
| **Company:** | Berry Petroleum Company | **TVD Reference:** | WELL @ 8378.00usft (Original Well Elev) |
| **Project:** | Duchesne Co., UT (UT27C) | **MD Reference:** | WELL @ 8378.00usft (Original Well Elev) |
| **Site:** | Sec.12-T5S-R8W | **North Reference:** | True |
| **Well:** | LC Tribal 1-13D-58 | **Survey Calculation Method:** | Minimum Curvature |
| **Wellbore:** | Wellbore #1 | | |
| **Design:** | Design #1 | | |

## Design Targets

| Target Name - hit/miss target - Shape | Dip Angle (°) | Dip Dir. (°) | TVD (usft) | +N/-S (usft) | +E/-W (usft) | Northing (usft) | Easting (usft) | Latitude | Longitude |
|---|---|---|---|---|---|---|---|---|---|
| LCT 1-13D-58 Box | 0.00 | 0.00 | 7,172.00 | -1,894.82 | 606.52 | 626,991.667 | 2,217,004.225 | 40° 3' 7.844 N | 110° 43' 29.220 W |
| - plan misses target center by 258.95usft at 7460.29usft MD (7172.00 TVD, -1641.71 N, 551.82 E) | | | | | | | | | |
| - Polygon | | | | | | | | | |
| Point 1 | | | 7,172.00 | 204.10 | -186.90 | 627,194.14 | 2,216,815.57 | | |
| Point 2 | | | 7,172.00 | 207.10 | 203.30 | 627,200.52 | 2,217,205.73 | | |
| Point 3 | | | 7,172.00 | -204.50 | 182.70 | 626,788.75 | 2,217,188.69 | | |
| Point 4 | | | 7,172.00 | -206.80 | -199.10 | 626,783.15 | 2,216,806.92 | | |
| LCT 1-13D-58 Tgt | 0.00 | 0.00 | 7,172.00 | -1,641.71 | 551.82 | 627,244.295 | 2,216,947.340 | 40° 3' 10.346 N | 110° 43' 29.923 W |
| - plan hits target center | | | | | | | | | |
| - Circle (radius 100.00) | | | | | | | | | |

## Casing Points

| Measured Depth (usft) | Vertical Depth (usft) | Name | Casing Diameter (") | Hole Diameter (") |
|---|---|---|---|---|
| 2,000.00 | 1,918.18 | 8 5/8" Csg. | 8-5/8 | 11 |

## Formations

| Measured Depth (usft) | Vertical Depth (usft) | Name | Lithology | Dip (°) | Dip Direction (°) |
|---|---|---|---|---|---|
| 1,939.21 | 1,880.00 | GR Fouch Mkr | | -2.25 | 161.42 |
| 2,547.74 | 2,460.00 | Mahogany | | -2.25 | 161.42 |
| 3,720.73 | 3,578.00 | TGR3 | | -2.25 | 161.42 |
| 4,608.34 | 4,424.00 | Douglas Creek | | -2.25 | 161.42 |
| 5,366.17 | 5,150.00 | Upr Black Shale | | -2.25 | 161.42 |
| 5,617.64 | 5,398.00 | Castle Peak | | -2.25 | 161.42 |
| 5,951.32 | 5,731.00 | Uteland Butte | | -2.25 | 161.42 |
| 6,160.24 | 5,940.00 | Wasatch | | -2.25 | 161.42 |
| 7,360.24 | 7,140.00 | CR-6 | | -2.25 | 161.42 |

## Plan Annotations

| Measured Depth (usft) | Vertical Depth (usft) | Local Coordinates +N/-S (usft) | Local Coordinates +E/-W (usft) | Comment |
|---|---|---|---|---|
| 200.00 | 200.00 | 0.00 | 0.00 | Start Build 3.00 |
| 866.74 | 853.28 | -109.20 | 36.70 | Start 4221.45 hold at 866.74 MD |
| 5,088.18 | 4,820.09 | -1,477.91 | 496.76 | Start Drop -2.00 |
| 6,088.29 | 5,800.00 | -1,641.71 | 551.82 | Start 1372.00 hold at 6088.29 MD |
| 7,460.29 | 7,172.00 | -1,641.71 | 551.82 | TD at 7460.29 |

CONFIDENTIAL



RECEIVED: October 12, 2012

API Well Number: 43013517850000

# Berry Petroleum Company

**Duchesne Co., UT (UT27C)**
**Sec.12-T5S-R8W**
**LC Tribal 1-13D-58**

**Wellbore #1**
**Design #1**

CONFIDENTIAL

# Anticollision Report

**09 October, 2012**

Sharewell Energy Services

RECEIVED: October 12, 2012

API Well Number: 43013517850000

# Sharewell Energy Services

## Anticollision Report

| | | | |
|---|---|---|---|
| **Company:** | Berry Petroleum Company | **Local Co-ordinate Reference:** | Well LC Tribal 1-13D-58 |
| **Project:** | Duchesne Co., UT (UT27C) | **TVD Reference:** | WELL @ 8378.00usft (Original Well Elev) |
| **Reference Site:** | Sec.12-T5S-R8W | **MD Reference:** | WELL @ 8378.00usft (Original Well Elev) |
| **Site Error:** | 0.00 usft | **North Reference:** | True |
| **Reference Well:** | LC Tribal 1-13D-58 | **Survey Calculation Method:** | Minimum Curvature |
| **Well Error:** | 0.00 usft | **Output errors are at** | 2.00 sigma |
| **Reference Wellbore** | Wellbore #1 | **Database:** | EDM 5000.1 Single User Db |
| **Reference Design:** | Design #1 | **Offset TVD Reference:** | Offset Datum |

**Reference** Design #1

| | | | |
|---|---|---|---|
| **Filter type:** | NO GLOBAL FILTER: Using user defined selection & filtering criteria | | |
| **Interpolation Method:** | Stations | **Error Model:** | ISCWSA |
| **Depth Range:** | Unlimited | **Scan Method:** | Closest Approach 3D |
| **Results Limited by:** | Maximum center-center distance of 9,999.98 usft | **Error Surface:** | Elliptical Conic |
| **Warning Levels Evaluated at:** | 2.00 **Sigma** | **Casing Method:** | Not applied |

**Survey Tool Program** **Date** 10/09/12

| From (usft) | To (usft) | Survey (Wellbore) | Tool Name | Description |
|---|---|---|---|---|
| 0.00 | 7,460.29 | Design #1 (Wellbore #1) | MWD | MWD - Standard |

CONFIDENTIAL

**Summary**

| Site Name / Offset Well - Wellbore - Design | Reference Measured Depth (usft) | Offset Measured Depth (usft) | Distance Between Centres (usft) | Distance Between Ellipses (usft) | Separation Factor | Warning |
|---|---|---|---|---|---|---|
| Sec.12-T5S-R8W | | | | | | |
| LC Tribal 13-7D-57 - Wellbore #1 - Design #1 | 200.00 | 200.00 | 20.50 | 19.87 | 32.571 | CC, ES |
| LC Tribal 13-7D-57 - Wellbore #1 - Design #1 | 400.00 | 399.39 | 29.44 | 27.92 | 19.396 | SF |
| LC Tribal 15-12D-58 - Wellbore #1 - Design #2 | 200.00 | 200.00 | 40.32 | 39.70 | 64.074 | CC, ES |
| LC Tribal 15-12D-58 - Wellbore #1 - Design #2 | 500.00 | 498.77 | 60.00 | 58.01 | 30.065 | SF |
| LC Tribal 9-12D-58 - Wellbore #1 - Design #1 | 200.00 | 200.00 | 59.83 | 59.20 | 95.071 | CC, ES |
| LC Tribal 9-12D-58 - Wellbore #1 - Design #1 | 500.00 | 490.81 | 92.55 | 90.50 | 45.134 | SF |

**Offset Design** Sec.12-T5S-R8W - LC Tribal 13-7D-57 - Wellbore #1 - Design #1

**Offset Site Error:** 0.00 usft

**Survey Program:** 0-MWD **Offset Well Error:** 0.00 usft

| Reference Measured Depth (usft) | Reference Vertical Depth (usft) | Offset Measured Depth (usft) | Offset Vertical Depth (usft) | Semi Major Axis Reference (usft) | Semi Major Axis Offset (usft) | Highside Toolface (°) | Offset Wellbore Centre +N/-S (usft) | Offset Wellbore Centre +E/-W (usft) | Distance Between Centres (usft) | Distance Between Ellipses (usft) | Minimum Separation (usft) | Separation Factor | Warning |
|---|---|---|---|---|---|---|---|---|---|---|---|---|---|
| 0.00 | 0.00 | 0.00 | 0.00 | 0.00 | 0.00 | 22.48 | 18.94 | 7.84 | 20.50 | | | | |
| 100.00 | 100.00 | 100.00 | 100.00 | 0.09 | 0.09 | 22.48 | 18.94 | 7.84 | 20.50 | 20.32 | 0.18 | 113.999 | |
| 200.00 | 200.00 | 200.00 | 200.00 | 0.31 | 0.31 | 22.48 | 18.94 | 7.84 | 20.50 | 19.87 | 0.63 | 32.571 | CC, ES |
| 300.00 | 299.95 | 299.86 | 299.81 | 0.52 | 0.53 | -136.66 | 18.14 | 10.32 | 22.70 | 21.64 | 1.06 | 21.498 | |
| 400.00 | 399.63 | 399.39 | 399.02 | 0.75 | 0.77 | -131.88 | 15.75 | 17.73 | 29.44 | 27.92 | 1.52 | 19.396 | SF |
| 500.00 | 498.77 | 498.26 | 497.05 | 1.03 | 1.04 | -127.40 | 11.81 | 29.96 | 40.87 | 38.80 | 2.08 | 19.686 | |
| 600.00 | 597.08 | 596.17 | 593.34 | 1.39 | 1.40 | -124.07 | 6.38 | 46.81 | 56.99 | 54.23 | 2.76 | 20.684 | |
| 700.00 | 694.31 | 692.84 | 687.39 | 1.84 | 1.83 | -121.69 | -0.46 | 68.02 | 77.67 | 74.10 | 3.57 | 21.752 | |
| 800.00 | 790.18 | 788.00 | 778.75 | 2.38 | 2.35 | -119.93 | -8.61 | 93.31 | 102.79 | 98.26 | 4.53 | 22.685 | |
| 866.74 | 853.28 | 850.56 | 838.05 | 2.80 | 2.75 | -118.97 | -14.72 | 112.28 | 121.94 | 116.69 | 5.26 | 23.205 | |
| 900.00 | 884.53 | 881.51 | 867.14 | 3.02 | 2.95 | -118.70 | -17.96 | 122.35 | 132.05 | 126.42 | 5.63 | 23.448 | |
| 1,000.00 | 978.50 | 976.67 | 956.33 | 3.69 | 3.62 | -117.86 | -28.14 | 153.91 | 162.72 | 155.90 | 6.82 | 23.852 | |
| 1,100.00 | 1,072.47 | 1,071.83 | 1,045.52 | 4.36 | 4.29 | -117.28 | -38.31 | 185.48 | 193.42 | 185.38 | 8.03 | 24.077 | |
| 1,200.00 | 1,166.44 | 1,166.99 | 1,134.71 | 5.05 | 4.98 | -116.86 | -48.48 | 217.05 | 224.12 | 214.86 | 9.26 | 24.198 | |
| 1,300.00 | 1,260.41 | 1,262.14 | 1,223.91 | 5.73 | 5.67 | -116.54 | -58.66 | 248.61 | 254.84 | 244.34 | 10.50 | 24.274 | |
| 1,400.00 | 1,354.37 | 1,357.30 | 1,313.10 | 6.42 | 6.37 | -116.29 | -68.83 | 280.18 | 285.56 | 273.82 | 11.74 | 24.318 | |
| 1,500.00 | 1,448.34 | 1,452.46 | 1,402.29 | 7.11 | 7.06 | -116.08 | -79.00 | 311.75 | 316.29 | 303.29 | 12.99 | 24.345 | |
| 1,600.00 | 1,542.31 | 1,547.62 | 1,491.48 | 7.81 | 7.76 | -115.92 | -89.18 | 343.31 | 347.01 | 332.77 | 14.24 | 24.361 | |
| 1,700.00 | 1,636.28 | 1,642.77 | 1,580.67 | 8.50 | 8.46 | -115.78 | -99.35 | 374.88 | 377.74 | 362.24 | 15.50 | 24.370 | |
| 1,800.00 | 1,730.25 | 1,737.93 | 1,669.86 | 9.19 | 9.16 | -115.66 | -109.52 | 406.45 | 408.48 | 391.72 | 16.76 | 24.375 | |
| 1,900.00 | 1,824.21 | 1,833.09 | 1,759.05 | 9.89 | 9.87 | -115.56 | -119.70 | 438.01 | 439.21 | 421.19 | 18.02 | 24.377 | |

CC - Min centre to center distance or covergent point, SF - min separation factor, ES - min ellipse separation



RECEIVED: October 12, 2012

# Sharewell Energy Services

## Anticollision Report

| | | | |
|---|---|---|---|
| **Company:** | Berry Petroleum Company | **Local Co-ordinate Reference:** | Well LC Tribal 1-13D-58 |
| **Project:** | Duchesne Co., UT (UT27C) | **TVD Reference:** | WELL @ 8378.00usft (Original Well Elev) |
| **Reference Site:** | Sec.12-T5S-R8W | **MD Reference:** | WELL @ 8378.00usft (Original Well Elev) |
| **Site Error:** | 0.00 usft | **North Reference:** | True |
| **Reference Well:** | LC Tribal 1-13D-58 | **Survey Calculation Method:** | Minimum Curvature |
| **Well Error:** | 0.00 usft | **Output errors are at** | 2.00 sigma |
| **Reference Wellbore** | Wellbore #1 | **Database:** | EDM 5000.1 Single User Db |
| **Reference Design:** | Design #1 | **Offset TVD Reference:** | Offset Datum |

**Offset Design** Sec.12-T5S-R8W - LC Tribal 13-7D-57 - Wellbore #1 - Design #1

**Offset Site Error:** 0.00 usft

**Survey Program:** 0-MWD

**Offset Well Error:** 0.00 usft

| Reference Measured Depth (usft) | Reference Vertical Depth (usft) | Offset Measured Depth (usft) | Offset Vertical Depth (usft) | Semi Major Axis Reference (usft) | Semi Major Axis Offset (usft) | Highside Toolface (°) | Offset Wellbore Centre +N/-S (usft) | Offset Wellbore Centre +E/-W (usft) | Distance Between Centres (usft) | Distance Between Ellipses (usft) | Minimum Separation (usft) | Separation Factor | Warning |
|---|---|---|---|---|---|---|---|---|---|---|---|---|---|
| 2,000.00 | 1,918.18 | 1,928.25 | 1,848.24 | 10.58 | 10.57 | -115.47 | -129.87 | 469.58 | 469.94 | 450.67 | 19.28 | 24.377 | |
| 2,100.00 | 2,012.15 | 2,023.40 | 1,937.43 | 11.28 | 11.27 | -115.39 | -140.04 | 501.14 | 500.68 | 480.14 | 20.54 | 24.375 | |
| 2,200.00 | 2,106.12 | 2,118.56 | 2,026.62 | 11.98 | 11.98 | -115.33 | -150.22 | 532.71 | 531.41 | 509.61 | 21.80 | 24.373 | |
| 2,300.00 | 2,200.09 | 2,213.72 | 2,115.81 | 12.67 | 12.68 | -115.26 | -160.39 | 564.28 | 562.15 | 539.08 | 23.07 | 24.370 | |
| 2,400.00 | 2,294.05 | 2,308.88 | 2,205.01 | 13.37 | 13.38 | -115.21 | -170.56 | 595.84 | 592.89 | 568.56 | 24.33 | 24.367 | |
| 2,500.00 | 2,388.02 | 2,404.03 | 2,294.20 | 14.07 | 14.09 | -115.16 | -180.74 | 627.41 | 623.63 | 598.03 | 25.60 | 24.364 | |
| 2,600.00 | 2,481.99 | 2,499.19 | 2,383.39 | 14.76 | 14.79 | -115.12 | -190.91 | 658.98 | 654.36 | 627.50 | 26.86 | 24.360 | |
| 2,700.00 | 2,575.96 | 2,594.35 | 2,472.58 | 15.46 | 15.50 | -115.08 | -201.08 | 690.54 | 685.10 | 656.97 | 28.13 | 24.357 | |
| 2,800.00 | 2,669.93 | 2,689.51 | 2,561.77 | 16.16 | 16.20 | -115.04 | -211.26 | 722.11 | 715.84 | 686.45 | 29.39 | 24.353 | |
| 2,900.00 | 2,763.89 | 2,784.66 | 2,650.96 | 16.85 | 16.91 | -115.00 | -221.43 | 753.68 | 746.58 | 715.92 | 30.66 | 24.350 | |
| 3,000.00 | 2,857.86 | 2,879.82 | 2,740.15 | 17.55 | 17.61 | -114.97 | -231.60 | 785.24 | 777.32 | 745.39 | 31.93 | 24.346 | |
| 3,100.00 | 2,951.83 | 2,974.98 | 2,829.34 | 18.25 | 18.32 | -114.94 | -241.78 | 816.81 | 808.06 | 774.86 | 33.19 | 24.343 | |
| 3,200.00 | 3,045.80 | 3,070.14 | 2,918.53 | 18.95 | 19.02 | -114.92 | -251.95 | 848.38 | 838.80 | 804.34 | 34.46 | 24.340 | |
| 3,300.00 | 3,139.77 | 3,165.29 | 3,007.72 | 19.64 | 19.73 | -114.89 | -262.12 | 879.94 | 869.54 | 833.81 | 35.73 | 24.337 | |
| 3,400.00 | 3,233.73 | 3,260.45 | 3,096.91 | 20.34 | 20.43 | -114.87 | -272.30 | 911.51 | 900.28 | 863.28 | 37.00 | 24.334 | |
| 3,500.00 | 3,327.70 | 3,355.61 | 3,186.11 | 21.04 | 21.14 | -114.85 | -282.47 | 943.08 | 931.02 | 892.75 | 38.27 | 24.331 | |
| 3,600.00 | 3,421.67 | 3,450.77 | 3,275.30 | 21.74 | 21.84 | -114.83 | -292.64 | 974.64 | 961.76 | 922.22 | 39.53 | 24.328 | |
| 3,700.00 | 3,515.64 | 3,545.92 | 3,364.49 | 22.44 | 22.55 | -114.81 | -302.82 | 1,006.21 | 992.50 | 951.69 | 40.80 | 24.325 | |
| 3,800.00 | 3,609.61 | 3,641.08 | 3,453.68 | 23.13 | 23.25 | -114.79 | -312.99 | 1,037.77 | 1,023.24 | 981.17 | 42.07 | 24.322 | |
| 3,900.00 | 3,703.57 | 3,736.24 | 3,542.87 | 23.83 | 23.96 | -114.77 | -323.16 | 1,069.34 | 1,053.98 | 1,010.64 | 43.34 | 24.320 | |
| 4,000.00 | 3,797.54 | 3,831.40 | 3,632.06 | 24.53 | 24.66 | -114.76 | -333.34 | 1,100.91 | 1,084.72 | 1,040.11 | 44.61 | 24.317 | |
| 4,100.00 | 3,891.51 | 3,926.55 | 3,721.25 | 25.23 | 25.37 | -114.74 | -343.51 | 1,132.47 | 1,115.46 | 1,069.58 | 45.88 | 24.315 | |
| 4,200.00 | 3,985.48 | 4,021.71 | 3,810.44 | 25.93 | 26.08 | -114.73 | -353.68 | 1,164.04 | 1,146.20 | 1,099.05 | 47.14 | 24.312 | |
| 4,300.00 | 4,079.45 | 4,116.87 | 3,899.63 | 26.62 | 26.78 | -114.71 | -363.86 | 1,195.61 | 1,176.94 | 1,128.52 | 48.41 | 24.310 | |
| 4,400.00 | 4,173.41 | 4,212.03 | 3,988.82 | 27.32 | 27.49 | -114.70 | -374.03 | 1,227.17 | 1,207.68 | 1,157.99 | 49.68 | 24.308 | |
| 4,500.00 | 4,267.38 | 4,307.18 | 4,078.02 | 28.02 | 28.19 | -114.69 | -384.20 | 1,258.74 | 1,238.42 | 1,187.47 | 50.95 | 24.306 | |
| 4,600.00 | 4,361.35 | 4,402.34 | 4,167.21 | 28.72 | 28.90 | -114.68 | -394.38 | 1,290.31 | 1,269.16 | 1,216.94 | 52.22 | 24.303 | |
| 4,700.00 | 4,455.32 | 4,497.50 | 4,256.40 | 29.42 | 29.60 | -114.67 | -404.55 | 1,321.87 | 1,299.90 | 1,246.41 | 53.49 | 24.301 | |
| 4,800.00 | 4,549.29 | 4,592.66 | 4,345.59 | 30.11 | 30.31 | -114.66 | -414.72 | 1,353.44 | 1,330.64 | 1,275.88 | 54.76 | 24.299 | |
| 4,900.00 | 4,643.25 | 4,687.81 | 4,434.78 | 30.81 | 31.02 | -114.65 | -424.90 | 1,385.01 | 1,361.38 | 1,305.35 | 56.03 | 24.297 | |
| 5,000.00 | 4,737.22 | 4,782.97 | 4,523.97 | 31.51 | 31.72 | -114.64 | -435.07 | 1,416.57 | 1,392.12 | 1,334.82 | 57.30 | 24.296 | |
| 5,088.18 | 4,820.09 | 4,866.89 | 4,602.62 | 32.13 | 32.34 | -114.63 | -444.04 | 1,444.41 | 1,419.23 | 1,360.81 | 58.42 | 24.294 | |
| 5,100.00 | 4,831.20 | 4,878.13 | 4,613.16 | 32.20 | 32.43 | -114.69 | -445.24 | 1,448.14 | 1,422.85 | 1,364.28 | 58.57 | 24.291 | |
| 5,200.00 | 4,925.88 | 4,973.54 | 4,702.58 | 32.68 | 33.14 | -115.17 | -455.44 | 1,479.79 | 1,452.73 | 1,392.94 | 59.79 | 24.298 | |
| 5,300.00 | 5,021.62 | 5,069.25 | 4,792.30 | 33.12 | 33.85 | -115.50 | -465.67 | 1,511.54 | 1,481.20 | 1,420.24 | 60.96 | 24.298 | |
| 5,400.00 | 5,118.31 | 5,191.75 | 4,907.86 | 33.52 | 34.56 | -115.65 | -478.13 | 1,550.19 | 1,507.50 | 1,445.42 | 62.08 | 24.281 | |
| 5,500.00 | 5,215.84 | 5,319.34 | 5,029.95 | 33.88 | 35.19 | -115.76 | -489.49 | 1,585.43 | 1,530.46 | 1,467.38 | 63.08 | 24.263 | |
| 5,600.00 | 5,314.07 | 5,448.85 | 5,155.44 | 34.19 | 35.73 | -115.86 | -499.30 | 1,615.87 | 1,549.98 | 1,486.03 | 63.95 | 24.238 | |
| 5,700.00 | 5,412.90 | 5,580.00 | 5,283.86 | 34.45 | 36.19 | -115.94 | -507.45 | 1,641.16 | 1,565.98 | 1,501.29 | 64.69 | 24.206 | |
| 5,800.00 | 5,512.20 | 5,712.50 | 5,414.70 | 34.67 | 36.56 | -115.99 | -513.84 | 1,661.00 | 1,578.40 | 1,513.10 | 65.30 | 24.171 | |
| 5,900.00 | 5,611.85 | 5,846.02 | 5,547.37 | 34.84 | 36.84 | -116.03 | -518.41 | 1,675.16 | 1,587.18 | 1,521.41 | 65.77 | 24.132 | |
| 6,000.00 | 5,711.73 | 5,980.22 | 5,681.28 | 34.96 | 37.04 | -116.06 | -521.07 | 1,683.44 | 1,592.29 | 1,526.18 | 66.11 | 24.085 | |
| 6,088.29 | 5,800.00 | 6,098.98 | 5,800.00 | 35.04 | 37.15 | 45.36 | -521.83 | 1,685.78 | 1,593.74 | 1,527.42 | 66.32 | 24.033 | |
| 6,100.00 | 5,811.71 | 6,110.69 | 5,811.71 | 35.05 | 37.16 | 45.36 | -521.83 | 1,685.78 | 1,593.74 | 1,527.40 | 66.33 | 24.026 | |
| 6,200.00 | 5,911.71 | 6,210.69 | 5,911.71 | 35.11 | 37.23 | 45.36 | -521.83 | 1,685.78 | 1,593.74 | 1,527.26 | 66.48 | 23.974 | |
| 6,300.00 | 6,011.71 | 6,310.69 | 6,011.71 | 35.18 | 37.30 | 45.36 | -521.83 | 1,685.78 | 1,593.74 | 1,527.11 | 66.63 | 23.921 | |
| 6,400.00 | 6,111.71 | 6,410.69 | 6,111.71 | 35.24 | 37.37 | 45.36 | -521.83 | 1,685.78 | 1,593.74 | 1,526.96 | 66.78 | 23.867 | |
| 6,500.00 | 6,211.71 | 6,510.69 | 6,211.71 | 35.31 | 37.45 | 45.36 | -521.83 | 1,685.78 | 1,593.74 | 1,526.81 | 66.93 | 23.812 | |
| 6,600.00 | 6,311.71 | 6,610.69 | 6,311.71 | 35.38 | 37.53 | 45.36 | -521.83 | 1,685.78 | 1,593.74 | 1,526.65 | 67.08 | 23.757 | |
| 6,700.00 | 6,411.71 | 6,710.69 | 6,411.71 | 35.44 | 37.60 | 45.36 | -521.83 | 1,685.78 | 1,593.74 | 1,526.49 | 67.24 | 23.701 | |
| 6,800.00 | 6,511.71 | 6,810.69 | 6,511.71 | 35.52 | 37.68 | 45.36 | -521.83 | 1,685.78 | 1,593.74 | 1,526.33 | 67.40 | 23.644 | |
| 6,900.00 | 6,611.71 | 6,910.69 | 6,611.71 | 35.59 | 37.76 | 45.36 | -521.83 | 1,685.78 | 1,593.74 | 1,526.17 | 67.57 | 23.587 | |

CONFIDENTIAL

CC - Min centre to center distance or covergent point, SF - min separation factor, ES - min ellipse separation



RECEIVED: October 12, 2012

# Sharewell Energy Services

## Anticollision Report

| | | | |
|---|---|---|---|
| **Company:** | Berry Petroleum Company | **Local Co-ordinate Reference:** | Well LC Tribal 1-13D-58 |
| **Project:** | Duchesne Co., UT (UT27C) | **TVD Reference:** | WELL @ 8378.00usft (Original Well Elev) |
| **Reference Site:** | Sec.12-T5S-R8W | **MD Reference:** | WELL @ 8378.00usft (Original Well Elev) |
| **Site Error:** | 0.00 usft | **North Reference:** | True |
| **Reference Well:** | LC Tribal 1-13D-58 | **Survey Calculation Method:** | Minimum Curvature |
| **Well Error:** | 0.00 usft | **Output errors are at** | 2.00 sigma |
| **Reference Wellbore** | Wellbore #1 | **Database:** | EDM 5000.1 Single User Db |
| **Reference Design:** | Design #1 | **Offset TVD Reference:** | Offset Datum |

**Offset Design** Sec.12-T5S-R8W - LC Tribal 13-7D-57 - Wellbore #1 - Design #1

**Offset Site Error:** 0.00 usft

**Survey Program:** 0-MWD **Offset Well Error:** 0.00 usft

| Reference Measured Depth (usft) | Reference Vertical Depth (usft) | Offset Measured Depth (usft) | Offset Vertical Depth (usft) | Semi Major Axis Reference (usft) | Semi Major Axis Offset (usft) | Highside Toolface (°) | Offset Wellbore Centre +N/-S (usft) | Offset Wellbore Centre +E/-W (usft) | Distance Between Centres (usft) | Distance Between Ellipses (usft) | Minimum Separation (usft) | Separation Factor | Warning |
|---|---|---|---|---|---|---|---|---|---|---|---|---|---|
| 7,000.00 | 6,711.71 | 7,010.69 | 6,711.71 | 35.66 | 37.84 | 45.36 | -521.83 | 1,685.78 | 1,593.74 | 1,526.00 | 67.73 | 23.529 | |
| 7,100.00 | 6,811.71 | 7,110.69 | 6,811.71 | 35.73 | 37.93 | 45.36 | -521.83 | 1,685.78 | 1,593.74 | 1,525.83 | 67.90 | 23.471 | |
| 7,200.00 | 6,911.71 | 7,210.69 | 6,911.71 | 35.81 | 38.01 | 45.36 | -521.83 | 1,685.78 | 1,593.74 | 1,525.66 | 68.07 | 23.412 | |
| 7,300.00 | 7,011.71 | 7,310.69 | 7,011.71 | 35.89 | 38.09 | 45.36 | -521.83 | 1,685.78 | 1,593.74 | 1,525.49 | 68.25 | 23.352 | |
| 7,400.00 | 7,111.71 | 7,410.69 | 7,111.71 | 35.96 | 38.18 | 45.36 | -521.83 | 1,685.78 | 1,593.74 | 1,525.31 | 68.42 | 23.292 | |
| 7,460.29 | 7,172.00 | 7,470.98 | 7,172.00 | 36.01 | 38.23 | 45.36 | -521.83 | 1,685.78 | 1,593.74 | 1,525.20 | 68.53 | 23.256 | |

CONFIDENTIAL



RECEIVED: October 12, 2012

# Sharewell Energy Services

## Anticollision Report

| | | | |
|---|---|---|---|
| **Company:** | Berry Petroleum Company | **Local Co-ordinate Reference:** | Well LC Tribal 1-13D-58 |
| **Project:** | Duchesne Co., UT (UT27C) | **TVD Reference:** | WELL @ 8378.00usft (Original Well Elev) |
| **Reference Site:** | Sec.12-T5S-R8W | **MD Reference:** | WELL @ 8378.00usft (Original Well Elev) |
| **Site Error:** | 0.00 usft | **North Reference:** | True |
| **Reference Well:** | LC Tribal 1-13D-58 | **Survey Calculation Method:** | Minimum Curvature |
| **Well Error:** | 0.00 usft | **Output errors are at** | 2.00 sigma |
| **Reference Wellbore** | Wellbore #1 | **Database:** | EDM 5000.1 Single User Db |
| **Reference Design:** | Design #1 | **Offset TVD Reference:** | Offset Datum |

**Offset Design** Sec.12-T5S-R8W - LC Tribal 15-12D-58 - Wellbore #1 - Design #2

**Offset Site Error:** 0.00 usft

**Survey Program:** 0-MWD

**Offset Well Error:** 0.00 usft

| Reference Measured Depth (usft) | Reference Vertical Depth (usft) | Offset Measured Depth (usft) | Offset Vertical Depth (usft) | Semi Major Axis Reference (usft) | Semi Major Axis Offset (usft) | Highside Toolface (°) | Offset Wellbore Centre +N/-S (usft) | Offset Wellbore Centre +E/-W (usft) | Distance Between Centres (usft) | Distance Between Ellipses (usft) | Minimum Separation (usft) | Separation Factor | Warning |
|---|---|---|---|---|---|---|---|---|---|---|---|---|---|
| 0.00 | 0.00 | 0.00 | 0.00 | 0.00 | 0.00 | 22.87 | 37.15 | 15.67 | 40.32 | | | | |
| 100.00 | 100.00 | 100.00 | 100.00 | 0.09 | 0.09 | 22.87 | 37.15 | 15.67 | 40.32 | 40.14 | 0.18 | 224.259 | |
| 200.00 | 200.00 | 200.00 | 200.00 | 0.31 | 0.31 | 22.87 | 37.15 | 15.67 | 40.32 | 39.70 | 0.63 | 64.074 | CC, ES |
| 300.00 | 299.95 | 299.95 | 299.95 | 0.52 | 0.54 | -140.85 | 37.15 | 15.67 | 42.32 | 41.25 | 1.07 | 39.623 | |
| 400.00 | 399.63 | 399.63 | 399.63 | 0.75 | 0.76 | -146.58 | 37.15 | 15.67 | 48.66 | 47.14 | 1.52 | 32.003 | |
| 500.00 | 498.77 | 498.77 | 498.77 | 1.03 | 0.99 | -153.30 | 37.15 | 15.67 | 60.00 | 58.01 | 2.00 | 30.065 | SF |
| 600.00 | 597.08 | 597.08 | 597.08 | 1.39 | 1.21 | -159.23 | 37.15 | 15.67 | 76.75 | 74.27 | 2.48 | 30.958 | |
| 700.00 | 694.31 | 694.31 | 694.31 | 1.84 | 1.43 | -163.83 | 37.15 | 15.67 | 98.97 | 96.00 | 2.96 | 33.389 | |
| 800.00 | 790.18 | 790.18 | 790.18 | 2.38 | 1.64 | -167.22 | 37.15 | 15.67 | 126.55 | 123.10 | 3.45 | 36.682 | |
| 866.74 | 853.28 | 853.28 | 853.28 | 2.80 | 1.78 | -168.95 | 37.15 | 15.67 | 147.86 | 144.08 | 3.77 | 39.173 | |
| 900.00 | 884.53 | 884.53 | 884.53 | 3.02 | 1.85 | -169.73 | 37.15 | 15.67 | 159.06 | 155.13 | 3.93 | 40.427 | |
| 1,000.00 | 978.50 | 978.50 | 978.50 | 3.69 | 2.06 | -171.54 | 37.15 | 15.67 | 192.87 | 188.44 | 4.42 | 43.616 | |
| 1,100.00 | 1,072.47 | 1,072.47 | 1,072.47 | 4.36 | 2.28 | -172.81 | 37.15 | 15.67 | 226.79 | 221.87 | 4.92 | 46.120 | |
| 1,200.00 | 1,166.44 | 1,166.44 | 1,166.44 | 5.05 | 2.49 | -173.75 | 37.15 | 15.67 | 260.79 | 255.37 | 5.42 | 48.125 | |
| 1,300.00 | 1,260.41 | 1,260.41 | 1,260.41 | 5.73 | 2.70 | -174.47 | 37.15 | 15.67 | 294.84 | 288.91 | 5.93 | 49.759 | |
| 1,400.00 | 1,354.37 | 1,354.37 | 1,354.37 | 6.42 | 2.91 | -175.05 | 37.15 | 15.67 | 328.92 | 322.48 | 6.44 | 51.111 | |
| 1,500.00 | 1,448.34 | 1,448.34 | 1,448.34 | 7.11 | 3.12 | -175.51 | 37.15 | 15.67 | 363.02 | 356.07 | 6.95 | 52.246 | |
| 1,600.00 | 1,542.31 | 1,542.31 | 1,542.31 | 7.81 | 3.33 | -175.90 | 37.15 | 15.67 | 397.14 | 389.68 | 7.46 | 53.210 | |
| 1,700.00 | 1,636.28 | 1,636.28 | 1,636.28 | 8.50 | 3.54 | -176.22 | 37.15 | 15.67 | 431.27 | 423.29 | 7.98 | 54.038 | |
| 1,800.00 | 1,730.25 | 1,730.25 | 1,730.25 | 9.19 | 3.75 | -176.50 | 37.15 | 15.67 | 465.42 | 456.92 | 8.50 | 54.756 | |
| 1,900.00 | 1,824.21 | 1,824.21 | 1,824.21 | 9.89 | 3.97 | -176.74 | 37.15 | 15.67 | 499.57 | 490.55 | 9.02 | 55.384 | |
| 2,000.00 | 1,918.18 | 1,918.18 | 1,918.18 | 10.58 | 4.18 | -176.95 | 37.15 | 15.67 | 533.73 | 524.19 | 9.54 | 55.937 | |
| 2,100.00 | 2,012.15 | 2,012.15 | 2,012.15 | 11.28 | 4.39 | -177.13 | 37.15 | 15.67 | 567.90 | 557.83 | 10.06 | 56.428 | |
| 2,200.00 | 2,106.12 | 2,106.93 | 2,106.93 | 11.98 | 4.60 | -177.30 | 37.15 | 15.67 | 602.06 | 591.47 | 10.59 | 56.866 | |
| 2,300.00 | 2,200.09 | 2,213.99 | 2,213.94 | 12.67 | 4.81 | -177.70 | 35.24 | 13.58 | 635.14 | 624.04 | 11.11 | 57.187 | |
| 2,400.00 | 2,294.05 | 2,322.03 | 2,321.68 | 13.37 | 5.01 | -178.48 | 29.91 | 7.74 | 666.33 | 654.72 | 11.61 | 57.394 | |
| 2,500.00 | 2,388.02 | 2,430.57 | 2,429.42 | 14.07 | 5.23 | -179.58 | 21.10 | -1.90 | 695.73 | 683.59 | 12.13 | 57.345 | |
| 2,600.00 | 2,481.99 | 2,539.12 | 2,536.44 | 14.76 | 5.47 | 179.04 | 8.87 | -15.29 | 723.50 | 710.81 | 12.69 | 57.012 | |
| 2,700.00 | 2,575.96 | 2,647.21 | 2,642.03 | 15.46 | 5.75 | 177.41 | -6.69 | -32.34 | 749.87 | 736.57 | 13.30 | 56.367 | |
| 2,800.00 | 2,669.93 | 2,754.37 | 2,745.51 | 16.16 | 6.08 | 175.56 | -25.42 | -52.84 | 775.12 | 761.12 | 13.99 | 55.389 | |
| 2,900.00 | 2,763.89 | 2,860.13 | 2,846.27 | 16.85 | 6.47 | 173.52 | -47.08 | -76.56 | 799.55 | 784.76 | 14.79 | 54.073 | |
| 3,000.00 | 2,857.86 | 2,959.44 | 2,939.57 | 17.55 | 6.91 | 171.46 | -70.02 | -101.68 | 823.62 | 807.97 | 15.66 | 52.602 | |
| 3,100.00 | 2,951.83 | 3,052.31 | 3,026.58 | 18.25 | 7.37 | 169.59 | -91.91 | -125.65 | 848.44 | 831.86 | 16.58 | 51.173 | |
| 3,200.00 | 3,045.80 | 3,145.18 | 3,113.59 | 18.95 | 7.85 | 167.82 | -113.80 | -149.62 | 874.13 | 856.57 | 17.56 | 49.782 | |
| 3,300.00 | 3,139.77 | 3,238.05 | 3,200.60 | 19.64 | 8.36 | 166.14 | -135.70 | -173.60 | 900.61 | 882.02 | 18.59 | 48.453 | |
| 3,400.00 | 3,233.73 | 3,330.92 | 3,287.61 | 20.34 | 8.89 | 164.56 | -157.59 | -197.57 | 927.81 | 908.16 | 19.66 | 47.201 | |
| 3,500.00 | 3,327.70 | 3,423.79 | 3,374.62 | 21.04 | 9.44 | 163.06 | -179.48 | -221.54 | 955.69 | 934.93 | 20.76 | 46.034 | |
| 3,600.00 | 3,421.67 | 3,516.66 | 3,461.63 | 21.74 | 10.00 | 161.64 | -201.37 | -245.51 | 984.17 | 962.27 | 21.89 | 44.953 | |
| 3,700.00 | 3,515.64 | 3,609.53 | 3,548.64 | 22.44 | 10.58 | 160.30 | -223.27 | -269.49 | 1,013.20 | 990.15 | 23.05 | 43.958 | |
| 3,800.00 | 3,609.61 | 3,702.40 | 3,635.65 | 23.13 | 11.16 | 159.03 | -245.16 | -293.46 | 1,042.75 | 1,018.53 | 24.22 | 43.045 | |
| 3,900.00 | 3,703.57 | 3,795.27 | 3,722.66 | 23.83 | 11.76 | 157.82 | -267.05 | -317.43 | 1,072.77 | 1,047.35 | 25.42 | 42.207 | |
| 4,000.00 | 3,797.54 | 3,888.14 | 3,809.67 | 24.53 | 12.36 | 156.68 | -288.95 | -341.41 | 1,103.21 | 1,076.59 | 26.62 | 41.441 | |
| 4,100.00 | 3,891.51 | 3,981.01 | 3,896.68 | 25.23 | 12.97 | 155.60 | -310.84 | -365.38 | 1,134.05 | 1,106.22 | 27.84 | 40.741 | |
| 4,200.00 | 3,985.48 | 4,073.88 | 3,983.69 | 25.93 | 13.58 | 154.57 | -332.73 | -389.35 | 1,165.26 | 1,136.20 | 29.06 | 40.100 | |
| 4,300.00 | 4,079.45 | 4,166.75 | 4,070.70 | 26.62 | 14.20 | 153.60 | -354.62 | -413.32 | 1,196.80 | 1,166.51 | 30.29 | 39.513 | |
| 4,400.00 | 4,173.41 | 4,259.61 | 4,157.71 | 27.32 | 14.83 | 152.67 | -376.52 | -437.30 | 1,228.65 | 1,197.13 | 31.52 | 38.976 | |
| 4,500.00 | 4,267.38 | 4,352.48 | 4,244.72 | 28.02 | 15.45 | 151.79 | -398.41 | -461.27 | 1,260.79 | 1,228.03 | 32.76 | 38.484 | |
| 4,600.00 | 4,361.35 | 4,445.35 | 4,331.73 | 28.72 | 16.08 | 150.95 | -420.30 | -485.24 | 1,293.19 | 1,259.19 | 34.00 | 38.032 | |
| 4,700.00 | 4,455.32 | 4,539.04 | 4,419.54 | 29.42 | 16.70 | 150.14 | -442.33 | -509.37 | 1,325.83 | 1,290.60 | 35.23 | 37.631 | |
| 4,800.00 | 4,549.29 | 4,636.22 | 4,511.40 | 30.11 | 17.23 | 149.45 | -463.71 | -532.78 | 1,358.50 | 1,322.13 | 36.37 | 37.357 | |
| 4,900.00 | 4,643.25 | 4,734.55 | 4,605.38 | 30.81 | 17.69 | 148.93 | -483.19 | -554.11 | 1,391.00 | 1,353.61 | 37.39 | 37.199 | |
| 5,000.00 | 4,737.22 | 4,833.80 | 4,701.19 | 31.51 | 18.12 | 148.57 | -500.64 | -573.21 | 1,423.26 | 1,384.90 | 38.36 | 37.106 | |

CONFIDENTIAL

CC - Min centre to center distance or covergent point, SF - min separation factor, ES - min ellipse separation



RECEIVED: October 12, 2012

# Sharewell Energy Services

## Anticollision Report

| | | | |
|---|---|---|---|
| **Company:** | Berry Petroleum Company | **Local Co-ordinate Reference:** | Well LC Tribal 1-13D-58 |
| **Project:** | Duchesne Co., UT (UT27C) | **TVD Reference:** | WELL @ 8378.00usft (Original Well Elev) |
| **Reference Site:** | Sec.12-T5S-R8W | **MD Reference:** | WELL @ 8378.00usft (Original Well Elev) |
| **Site Error:** | 0.00 usft | **North Reference:** | True |
| **Reference Well:** | LC Tribal 1-13D-58 | **Survey Calculation Method:** | Minimum Curvature |
| **Well Error:** | 0.00 usft | **Output errors are at** | 2.00 sigma |
| **Reference Wellbore** | Wellbore #1 | **Database:** | EDM 5000.1 Single User Db |
| **Reference Design:** | Design #1 | **Offset TVD Reference:** | Offset Datum |

**Offset Design** Sec.12-T5S-R8W - LC Tribal 15-12D-58 - Wellbore #1 - Design #2

**Survey Program:** 0-MWD

**Offset Site Error:** 0.00 usft

**Offset Well Error:** 0.00 usft

| Reference Measured Depth (usft) | Reference Vertical Depth (usft) | Offset Measured Depth (usft) | Offset Vertical Depth (usft) | Semi Major Axis Reference (usft) | Semi Major Axis Offset (usft) | Highside Toolface (°) | Offset Wellbore Centre +N/-S (usft) | Offset Wellbore Centre +E/-W (usft) | Distance Between Centres (usft) | Distance Between Ellipses (usft) | Minimum Separation (usft) | Separation Factor | Warning |
|---|---|---|---|---|---|---|---|---|---|---|---|---|---|
| 5,088.18 | 4,820.09 | 4,921.91 | 4,786.95 | 32.13 | 18.47 | 148.39 | -514.25 | -588.11 | 1,451.45 | 1,412.30 | 39.15 | 37.077 | |
| 5,100.00 | 4,831.20 | 4,933.75 | 4,798.53 | 32.20 | 18.52 | 148.41 | -515.94 | -589.97 | 1,455.19 | 1,415.94 | 39.25 | 37.074 | |
| 5,200.00 | 4,925.88 | 5,034.75 | 4,897.63 | 32.68 | 18.87 | 148.64 | -529.06 | -604.33 | 1,485.03 | 1,445.00 | 40.03 | 37.097 | |
| 5,300.00 | 5,021.62 | 5,136.95 | 4,998.54 | 33.12 | 19.19 | 148.89 | -539.93 | -616.24 | 1,511.66 | 1,470.94 | 40.72 | 37.123 | |
| 5,400.00 | 5,118.31 | 5,240.14 | 5,100.96 | 33.52 | 19.46 | 149.18 | -548.44 | -625.56 | 1,535.01 | 1,493.70 | 41.31 | 37.157 | |
| 5,500.00 | 5,215.84 | 5,344.10 | 5,204.52 | 33.88 | 19.69 | 149.50 | -554.49 | -632.18 | 1,555.05 | 1,513.25 | 41.80 | 37.203 | |
| 5,600.00 | 5,314.07 | 5,448.60 | 5,308.88 | 34.19 | 19.87 | 149.84 | -558.02 | -636.04 | 1,571.77 | 1,529.59 | 42.18 | 37.263 | |
| 5,700.00 | 5,412.90 | 5,552.63 | 5,412.90 | 34.45 | 20.01 | 150.21 | -559.00 | -637.11 | 1,585.15 | 1,542.69 | 42.46 | 37.334 | |
| 5,800.00 | 5,512.20 | 5,651.93 | 5,512.20 | 34.67 | 20.13 | 150.52 | -559.00 | -637.11 | 1,595.40 | 1,552.73 | 42.67 | 37.385 | |
| 5,900.00 | 5,611.85 | 5,751.58 | 5,611.85 | 34.84 | 20.26 | 150.74 | -559.00 | -637.11 | 1,602.65 | 1,559.79 | 42.86 | 37.389 | |
| 6,000.00 | 5,711.73 | 5,851.46 | 5,711.73 | 34.96 | 20.38 | 150.87 | -559.00 | -637.11 | 1,606.86 | 1,563.84 | 43.03 | 37.345 | |
| 6,088.29 | 5,800.00 | 5,939.73 | 5,800.00 | 35.04 | 20.49 | -47.68 | -559.00 | -637.11 | 1,608.05 | 1,564.89 | 43.16 | 37.257 | |
| 6,100.00 | 5,811.71 | 5,951.44 | 5,811.71 | 35.05 | 20.51 | -47.68 | -559.00 | -637.11 | 1,608.05 | 1,564.86 | 43.19 | 37.234 | |
| 6,200.00 | 5,911.71 | 6,051.44 | 5,911.71 | 35.11 | 20.63 | -47.68 | -559.00 | -637.11 | 1,608.05 | 1,564.64 | 43.41 | 37.043 | |
| 6,300.00 | 6,011.71 | 6,151.44 | 6,011.71 | 35.18 | 20.76 | -47.68 | -559.00 | -637.11 | 1,608.05 | 1,564.42 | 43.64 | 36.851 | |
| 6,400.00 | 6,111.71 | 6,251.44 | 6,111.71 | 35.24 | 20.90 | -47.68 | -559.00 | -637.11 | 1,608.05 | 1,564.19 | 43.87 | 36.658 | |
| 6,500.00 | 6,211.71 | 6,351.44 | 6,211.71 | 35.31 | 21.03 | -47.68 | -559.00 | -637.11 | 1,608.05 | 1,563.95 | 44.10 | 36.465 | |
| 6,600.00 | 6,311.71 | 6,451.44 | 6,311.71 | 35.38 | 21.16 | -47.68 | -559.00 | -637.11 | 1,608.05 | 1,563.72 | 44.34 | 36.270 | |
| 6,700.00 | 6,411.71 | 6,551.44 | 6,411.71 | 35.44 | 21.30 | -47.68 | -559.00 | -637.11 | 1,608.05 | 1,563.48 | 44.57 | 36.076 | |
| 6,800.00 | 6,511.71 | 6,651.44 | 6,511.71 | 35.52 | 21.44 | -47.68 | -559.00 | -637.11 | 1,608.05 | 1,563.24 | 44.82 | 35.880 | |
| 6,900.00 | 6,611.71 | 6,751.44 | 6,611.71 | 35.59 | 21.58 | -47.68 | -559.00 | -637.11 | 1,608.05 | 1,562.99 | 45.06 | 35.685 | |
| 7,000.00 | 6,711.71 | 6,851.44 | 6,711.71 | 35.66 | 21.72 | -47.68 | -559.00 | -637.11 | 1,608.05 | 1,562.74 | 45.31 | 35.489 | |
| 7,100.00 | 6,811.71 | 6,951.44 | 6,811.71 | 35.73 | 21.86 | -47.68 | -559.00 | -637.11 | 1,608.05 | 1,562.49 | 45.56 | 35.293 | |
| 7,200.00 | 6,911.71 | 7,051.44 | 6,911.71 | 35.81 | 22.00 | -47.68 | -559.00 | -637.11 | 1,608.05 | 1,562.23 | 45.82 | 35.096 | |
| 7,300.00 | 7,011.71 | 7,151.44 | 7,011.71 | 35.89 | 22.15 | -47.68 | -559.00 | -637.11 | 1,608.05 | 1,561.98 | 46.08 | 34.900 | |
| 7,400.00 | 7,111.71 | 7,251.44 | 7,111.71 | 35.96 | 22.29 | -47.68 | -559.00 | -637.11 | 1,608.05 | 1,561.72 | 46.34 | 34.704 | |
| 7,460.29 | 7,172.00 | 7,311.73 | 7,172.00 | 36.01 | 22.38 | -47.68 | -559.00 | -637.11 | 1,608.05 | 1,561.56 | 46.50 | 34.585 | |

CONFIDENTIAL



RECEIVED: October 12, 2012

# Sharewell Energy Services

## Anticollision Report

| | | | |
|---|---|---|---|
| **Company:** | Berry Petroleum Company | **Local Co-ordinate Reference:** | Well LC Tribal 1-13D-58 |
| **Project:** | Duchesne Co., UT (UT27C) | **TVD Reference:** | WELL @ 8378.00usft (Original Well Elev) |
| **Reference Site:** | Sec.12-T5S-R8W | **MD Reference:** | WELL @ 8378.00usft (Original Well Elev) |
| **Site Error:** | 0.00 usft | **North Reference:** | True |
| **Reference Well:** | LC Tribal 1-13D-58 | **Survey Calculation Method:** | Minimum Curvature |
| **Well Error:** | 0.00 usft | **Output errors are at** | 2.00 sigma |
| **Reference Wellbore** | Wellbore #1 | **Database:** | EDM 5000.1 Single User Db |
| **Reference Design:** | Design #1 | **Offset TVD Reference:** | Offset Datum |

**Offset Design** Sec.12-T5S-R8W - LC Tribal 9-12D-58 - Wellbore #1 - Design #1

**Offset Site Error:** 0.00 usft

**Survey Program:** 0-MWD

**Offset Well Error:** 0.00 usft

| Reference Measured Depth (usft) | Reference Vertical Depth (usft) | Offset Measured Depth (usft) | Offset Vertical Depth (usft) | Semi Major Axis Reference (usft) | Semi Major Axis Offset (usft) | Highside Toolface (°) | Offset Wellbore Centre +N/-S (usft) | Offset Wellbore Centre +E/-W (usft) | Distance Between Centres (usft) | Distance Between Ellipses (usft) | Minimum Separation (usft) | Separation Factor | Warning |
|---|---|---|---|---|---|---|---|---|---|---|---|---|---|
| 0.00 | 0.00 | 0.00 | 0.00 | 0.00 | 0.00 | 22.27 | 55.37 | 22.67 | 59.83 | | | | |
| 100.00 | 100.00 | 100.00 | 100.00 | 0.09 | 0.09 | 22.27 | 55.37 | 22.67 | 59.83 | 59.65 | 0.18 | 332.748 | |
| 200.00 | 200.00 | 200.00 | 200.00 | 0.31 | 0.31 | 22.27 | 55.37 | 22.67 | 59.83 | 59.20 | 0.63 | 95.071 | CC, ES |
| 300.00 | 299.95 | 297.94 | 297.92 | 0.52 | 0.53 | -140.10 | 56.63 | 23.78 | 63.44 | 62.37 | 1.07 | 59.318 | |
| 400.00 | 399.63 | 395.12 | 394.97 | 0.75 | 0.76 | -142.38 | 60.35 | 27.06 | 74.32 | 72.77 | 1.54 | 48.189 | |
| 500.00 | 498.77 | 490.81 | 490.31 | 1.03 | 1.00 | -144.92 | 66.43 | 32.42 | 92.55 | 90.50 | 2.05 | 45.134 | SF |
| 600.00 | 597.08 | 584.31 | 583.16 | 1.39 | 1.26 | -147.06 | 74.68 | 39.69 | 118.07 | 115.49 | 2.59 | 45.626 | |
| 700.00 | 694.31 | 675.00 | 672.82 | 1.84 | 1.54 | -148.64 | 84.84 | 48.65 | 150.71 | 147.55 | 3.15 | 47.798 | |
| 800.00 | 790.18 | 762.30 | 758.70 | 2.38 | 1.86 | -149.69 | 96.64 | 59.04 | 190.16 | 186.42 | 3.75 | 50.755 | |
| 866.74 | 853.28 | 818.45 | 813.65 | 2.80 | 2.08 | -150.15 | 105.26 | 66.64 | 220.13 | 215.97 | 4.16 | 52.942 | |
| 900.00 | 884.53 | 845.87 | 840.41 | 3.02 | 2.19 | -150.55 | 109.76 | 70.61 | 235.89 | 231.53 | 4.36 | 54.082 | |
| 1,000.00 | 978.50 | 927.58 | 919.79 | 3.69 | 2.56 | -151.30 | 124.30 | 83.43 | 284.70 | 279.70 | 5.00 | 56.986 | |
| 1,100.00 | 1,072.47 | 1,014.35 | 1,003.83 | 4.36 | 2.97 | -151.75 | 140.48 | 97.68 | 334.37 | 328.73 | 5.63 | 59.350 | |
| 1,200.00 | 1,166.44 | 1,101.12 | 1,087.88 | 5.05 | 3.39 | -152.09 | 156.65 | 111.94 | 384.05 | 377.76 | 6.28 | 61.111 | |
| 1,300.00 | 1,260.41 | 1,187.88 | 1,171.93 | 5.73 | 3.82 | -152.35 | 172.83 | 126.19 | 433.73 | 426.79 | 6.95 | 62.443 | |
| 1,400.00 | 1,354.37 | 1,274.65 | 1,255.97 | 6.42 | 4.25 | -152.56 | 189.00 | 140.45 | 483.42 | 475.80 | 7.62 | 63.436 | |
| 1,500.00 | 1,448.34 | 1,361.42 | 1,340.02 | 7.11 | 4.68 | -152.72 | 205.18 | 154.70 | 533.12 | 524.82 | 8.30 | 64.261 | |
| 1,600.00 | 1,542.31 | 1,448.19 | 1,424.07 | 7.81 | 5.12 | -152.86 | 221.35 | 168.96 | 582.82 | 573.84 | 8.98 | 64.916 | |
| 1,700.00 | 1,636.28 | 1,534.95 | 1,508.11 | 8.50 | 5.55 | -152.98 | 237.52 | 183.21 | 632.52 | 622.86 | 9.66 | 65.448 | |
| 1,800.00 | 1,730.25 | 1,621.72 | 1,592.16 | 9.19 | 5.99 | -153.08 | 253.70 | 197.47 | 682.22 | 671.87 | 10.35 | 65.886 | |
| 1,900.00 | 1,824.21 | 1,708.49 | 1,676.20 | 9.89 | 6.43 | -153.17 | 269.87 | 211.73 | 731.93 | 720.88 | 11.05 | 66.253 | |
| 2,000.00 | 1,918.18 | 1,795.26 | 1,760.25 | 10.58 | 6.87 | -153.24 | 286.05 | 225.98 | 781.63 | 769.89 | 11.74 | 66.562 | |
| 2,100.00 | 2,012.15 | 1,882.02 | 1,844.30 | 11.28 | 7.31 | -153.31 | 302.22 | 240.24 | 831.34 | 818.90 | 12.44 | 66.826 | |
| 2,200.00 | 2,106.12 | 1,968.79 | 1,928.34 | 11.98 | 7.75 | -153.37 | 318.40 | 254.49 | 881.05 | 867.91 | 13.14 | 67.053 | |
| 2,300.00 | 2,200.09 | 2,055.56 | 2,012.39 | 12.67 | 8.20 | -153.42 | 334.57 | 268.75 | 930.76 | 916.92 | 13.84 | 67.250 | |
| 2,400.00 | 2,294.05 | 2,142.33 | 2,096.44 | 13.37 | 8.64 | -153.47 | 350.74 | 283.00 | 980.46 | 965.92 | 14.54 | 67.422 | |
| 2,500.00 | 2,388.02 | 2,229.09 | 2,180.48 | 14.07 | 9.08 | -153.51 | 366.92 | 297.26 | 1,030.17 | 1,014.93 | 15.25 | 67.574 | |
| 2,600.00 | 2,481.99 | 2,315.86 | 2,264.53 | 14.76 | 9.52 | -153.55 | 383.09 | 311.51 | 1,079.88 | 1,063.93 | 15.95 | 67.709 | |
| 2,700.00 | 2,575.96 | 2,402.63 | 2,348.58 | 15.46 | 9.97 | -153.59 | 399.27 | 325.77 | 1,129.59 | 1,112.94 | 16.65 | 67.828 | |
| 2,800.00 | 2,669.93 | 2,489.40 | 2,432.62 | 16.16 | 10.41 | -153.62 | 415.44 | 340.02 | 1,179.30 | 1,161.94 | 17.36 | 67.935 | |
| 2,900.00 | 2,763.89 | 2,576.16 | 2,516.67 | 16.85 | 10.85 | -153.65 | 431.62 | 354.28 | 1,229.01 | 1,210.95 | 18.07 | 68.030 | |
| 3,000.00 | 2,857.86 | 2,662.93 | 2,600.71 | 17.55 | 11.30 | -153.68 | 447.79 | 368.53 | 1,278.72 | 1,259.95 | 18.77 | 68.116 | |
| 3,100.00 | 2,951.83 | 2,749.70 | 2,684.76 | 18.25 | 11.74 | -153.70 | 463.97 | 382.79 | 1,328.43 | 1,308.95 | 19.48 | 68.194 | |
| 3,200.00 | 3,045.80 | 2,836.47 | 2,768.81 | 18.95 | 12.18 | -153.73 | 480.14 | 397.04 | 1,378.14 | 1,357.96 | 20.19 | 68.265 | |
| 3,300.00 | 3,139.77 | 2,923.23 | 2,852.85 | 19.64 | 12.63 | -153.75 | 496.31 | 411.30 | 1,427.85 | 1,406.96 | 20.90 | 68.330 | |
| 3,400.00 | 3,233.73 | 3,010.00 | 2,936.90 | 20.34 | 13.07 | -153.77 | 512.49 | 425.55 | 1,477.57 | 1,455.96 | 21.61 | 68.389 | |
| 3,500.00 | 3,327.70 | 3,096.77 | 3,020.95 | 21.04 | 13.52 | -153.79 | 528.66 | 439.81 | 1,527.28 | 1,504.96 | 22.31 | 68.442 | |
| 3,600.00 | 3,421.67 | 3,183.54 | 3,104.99 | 21.74 | 13.96 | -153.81 | 544.84 | 454.06 | 1,576.99 | 1,553.96 | 23.02 | 68.492 | |
| 3,700.00 | 3,515.64 | 3,270.31 | 3,189.04 | 22.44 | 14.41 | -153.82 | 561.01 | 468.32 | 1,626.70 | 1,602.97 | 23.73 | 68.537 | |
| 3,800.00 | 3,609.61 | 3,357.07 | 3,273.08 | 23.13 | 14.85 | -153.84 | 577.19 | 482.58 | 1,676.41 | 1,651.97 | 24.45 | 68.579 | |
| 3,900.00 | 3,703.57 | 3,443.84 | 3,357.13 | 23.83 | 15.29 | -153.85 | 593.36 | 496.83 | 1,726.12 | 1,700.97 | 25.16 | 68.617 | |
| 4,000.00 | 3,797.54 | 3,530.61 | 3,441.18 | 24.53 | 15.74 | -153.87 | 609.53 | 511.09 | 1,775.83 | 1,749.97 | 25.87 | 68.653 | |
| 4,100.00 | 3,891.51 | 3,617.38 | 3,525.22 | 25.23 | 16.18 | -153.88 | 625.71 | 525.34 | 1,825.55 | 1,798.97 | 26.58 | 68.686 | |
| 4,200.00 | 3,985.48 | 3,716.35 | 3,621.14 | 25.93 | 16.65 | -153.90 | 644.02 | 541.48 | 1,875.15 | 1,847.84 | 27.31 | 68.671 | |
| 4,300.00 | 4,079.45 | 3,835.81 | 3,737.38 | 26.62 | 17.11 | -153.96 | 664.68 | 559.69 | 1,923.56 | 1,895.53 | 28.03 | 68.633 | |
| 4,400.00 | 4,173.41 | 3,957.42 | 3,856.28 | 27.32 | 17.56 | -154.07 | 683.84 | 576.58 | 1,970.48 | 1,941.75 | 28.74 | 68.573 | |
| 4,500.00 | 4,267.38 | 4,081.14 | 3,977.77 | 28.02 | 17.98 | -154.22 | 701.39 | 592.04 | 2,015.88 | 1,986.45 | 29.43 | 68.492 | |
| 4,600.00 | 4,361.35 | 4,206.90 | 4,101.74 | 28.72 | 18.37 | -154.41 | 717.20 | 605.98 | 2,059.72 | 2,029.60 | 30.11 | 68.397 | |
| 4,700.00 | 4,455.32 | 4,334.63 | 4,228.10 | 29.42 | 18.74 | -154.65 | 731.16 | 618.29 | 2,101.96 | 2,071.19 | 30.78 | 68.296 | |
| 4,800.00 | 4,549.29 | 4,464.24 | 4,356.72 | 30.11 | 19.08 | -154.93 | 743.17 | 628.87 | 2,142.59 | 2,111.17 | 31.42 | 68.188 | |
| 4,900.00 | 4,643.25 | 4,595.64 | 4,487.45 | 30.81 | 19.38 | -155.25 | 753.12 | 637.63 | 2,181.58 | 2,149.53 | 32.05 | 68.076 | |
| 5,000.00 | 4,737.22 | 4,728.74 | 4,620.14 | 31.51 | 19.65 | -155.60 | 760.89 | 644.49 | 2,218.90 | 2,186.25 | 32.65 | 67.970 | |

CONFIDENTIAL

CC - Min centre to center distance or covergent point, SF - min separation factor, ES - min ellipse separation



RECEIVED: October 12, 2012

# Sharewell Energy Services

## Anticollision Report

| | | | |
|---|---|---|---|
| **Company:** | Berry Petroleum Company | **Local Co-ordinate Reference:** | Well LC Tribal 1-13D-58 |
| **Project:** | Duchesne Co., UT (UT27C) | **TVD Reference:** | WELL @ 8378.00usft (Original Well Elev) |
| **Reference Site:** | Sec.12-T5S-R8W | **MD Reference:** | WELL @ 8378.00usft (Original Well Elev) |
| **Site Error:** | 0.00 usft | **North Reference:** | True |
| **Reference Well:** | LC Tribal 1-13D-58 | **Survey Calculation Method:** | Minimum Curvature |
| **Well Error:** | 0.00 usft | **Output errors are at** | 2.00 sigma |
| **Reference Wellbore** | Wellbore #1 | **Database:** | EDM 5000.1 Single User Db |
| **Reference Design:** | Design #1 | **Offset TVD Reference:** | Offset Datum |

**Offset Design** Sec.12-T5S-R8W - LC Tribal 9-12D-58 - Wellbore #1 - Design #1

**Survey Program:** 0-MWD

**Offset Site Error:** 0.00 usft

**Offset Well Error:** 0.00 usft

| Reference Measured Depth (usft) | Reference Vertical Depth (usft) | Offset Measured Depth (usft) | Offset Vertical Depth (usft) | Semi Major Axis Reference (usft) | Semi Major Axis Offset (usft) | Highside Toolface (°) | Offset Wellbore Centre +N/-S (usft) | Offset Wellbore Centre +E/-W (usft) | Distance Between Centres (usft) | Distance Between Ellipses (usft) | Minimum Separation (usft) | Separation Factor | Warning |
|---|---|---|---|---|---|---|---|---|---|---|---|---|---|
| 5,088.18 | 4,820.09 | 4,847.41 | 4,738.62 | 32.13 | 19.85 | -155.95 | 765.88 | 648.88 | 2,250.41 | 2,217.26 | 33.15 | 67.879 | |
| 5,100.00 | 4,831.20 | 4,863.41 | 4,754.61 | 32.20 | 19.88 | -156.04 | 766.41 | 649.35 | 2,254.52 | 2,221.28 | 33.24 | 67.830 | |
| 5,200.00 | 4,925.88 | 5,000.60 | 4,891.73 | 32.68 | 20.08 | -156.71 | 769.58 | 652.15 | 2,286.58 | 2,252.70 | 33.88 | 67.481 | |
| 5,300.00 | 5,021.62 | 5,130.50 | 5,021.62 | 33.12 | 20.23 | -157.30 | 770.35 | 652.82 | 2,313.87 | 2,279.40 | 34.47 | 67.136 | |
| 5,400.00 | 5,118.31 | 5,227.19 | 5,118.31 | 33.52 | 20.33 | -157.72 | 770.35 | 652.82 | 2,337.53 | 2,302.55 | 34.98 | 66.833 | |
| 5,500.00 | 5,215.84 | 5,324.72 | 5,215.84 | 33.88 | 20.44 | -158.08 | 770.35 | 652.82 | 2,358.07 | 2,322.62 | 35.45 | 66.519 | |
| 5,600.00 | 5,314.07 | 5,422.95 | 5,314.07 | 34.19 | 20.56 | -158.38 | 770.35 | 652.82 | 2,375.46 | 2,339.58 | 35.88 | 66.206 | |
| 5,700.00 | 5,412.90 | 5,521.78 | 5,412.90 | 34.45 | 20.67 | -158.62 | 770.35 | 652.82 | 2,389.66 | 2,353.40 | 36.26 | 65.895 | |
| 5,800.00 | 5,512.20 | 5,621.08 | 5,512.20 | 34.67 | 20.79 | -158.80 | 770.35 | 652.82 | 2,400.65 | 2,364.04 | 36.60 | 65.583 | |
| 5,900.00 | 5,611.85 | 5,720.73 | 5,611.85 | 34.84 | 20.91 | -158.93 | 770.35 | 652.82 | 2,408.40 | 2,371.50 | 36.90 | 65.271 | |
| 6,000.00 | 5,711.73 | 5,820.60 | 5,711.73 | 34.96 | 21.03 | -159.00 | 770.35 | 652.82 | 2,412.90 | 2,375.76 | 37.15 | 64.957 | |
| 6,088.29 | 5,800.00 | 5,908.88 | 5,800.00 | 35.04 | 21.14 | 2.40 | 770.35 | 652.82 | 2,414.17 | 2,376.84 | 37.34 | 64.662 | |
| 6,100.00 | 5,811.71 | 5,920.59 | 5,811.71 | 35.05 | 21.16 | 2.40 | 770.35 | 652.82 | 2,414.17 | 2,376.81 | 37.37 | 64.606 | |
| 6,200.00 | 5,911.71 | 6,020.59 | 5,911.71 | 35.11 | 21.28 | 2.40 | 770.35 | 652.82 | 2,414.17 | 2,376.54 | 37.64 | 64.145 | |
| 6,300.00 | 6,011.71 | 6,120.59 | 6,011.71 | 35.18 | 21.41 | 2.40 | 770.35 | 652.82 | 2,414.17 | 2,376.27 | 37.91 | 63.685 | |
| 6,400.00 | 6,111.71 | 6,220.59 | 6,111.71 | 35.24 | 21.54 | 2.40 | 770.35 | 652.82 | 2,414.17 | 2,375.99 | 38.18 | 63.226 | |
| 6,500.00 | 6,211.71 | 6,320.59 | 6,211.71 | 35.31 | 21.67 | 2.40 | 770.35 | 652.82 | 2,414.17 | 2,375.71 | 38.46 | 62.768 | |
| 6,600.00 | 6,311.71 | 6,420.59 | 6,311.71 | 35.38 | 21.80 | 2.40 | 770.35 | 652.82 | 2,414.17 | 2,375.43 | 38.74 | 62.312 | |
| 6,700.00 | 6,411.71 | 6,520.59 | 6,411.71 | 35.44 | 21.94 | 2.40 | 770.35 | 652.82 | 2,414.17 | 2,375.15 | 39.03 | 61.857 | |
| 6,800.00 | 6,511.71 | 6,620.59 | 6,511.71 | 35.52 | 22.07 | 2.40 | 770.35 | 652.82 | 2,414.17 | 2,374.86 | 39.32 | 61.405 | |
| 6,900.00 | 6,611.71 | 6,720.59 | 6,611.71 | 35.59 | 22.21 | 2.40 | 770.35 | 652.82 | 2,414.17 | 2,374.57 | 39.61 | 60.954 | |
| 7,000.00 | 6,711.71 | 6,820.59 | 6,711.71 | 35.66 | 22.35 | 2.40 | 770.35 | 652.82 | 2,414.17 | 2,374.27 | 39.90 | 60.506 | |
| 7,100.00 | 6,811.71 | 6,920.59 | 6,811.71 | 35.73 | 22.49 | 2.40 | 770.35 | 652.82 | 2,414.17 | 2,373.98 | 40.20 | 60.060 | |
| 7,200.00 | 6,911.71 | 7,020.59 | 6,911.71 | 35.81 | 22.63 | 2.40 | 770.35 | 652.82 | 2,414.17 | 2,373.68 | 40.50 | 59.617 | |
| 7,300.00 | 7,011.71 | 7,120.59 | 7,011.71 | 35.89 | 22.77 | 2.40 | 770.35 | 652.82 | 2,414.17 | 2,373.38 | 40.80 | 59.176 | |
| 7,400.00 | 7,111.71 | 7,220.59 | 7,111.71 | 35.96 | 22.92 | 2.40 | 770.35 | 652.82 | 2,414.17 | 2,373.07 | 41.10 | 58.737 | |
| 7,460.29 | 7,172.00 | 7,280.88 | 7,172.00 | 36.01 | 23.00 | 2.40 | 770.35 | 652.82 | 2,414.17 | 2,372.89 | 41.29 | 58.475 | |

CONFIDENTIAL



RECEIVED: October 12, 2012

# Sharewell Energy Services

## Anticollision Report

| | | | |
|---|---|---|---|
| **Company:** | Berry Petroleum Company | **Local Co-ordinate Reference:** | Well LC Tribal 1-13D-58 |
| **Project:** | Duchesne Co., UT (UT27C) | **TVD Reference:** | WELL @ 8378.00usft (Original Well Elev) |
| **Reference Site:** | Sec.12-T5S-R8W | **MD Reference:** | WELL @ 8378.00usft (Original Well Elev) |
| **Site Error:** | 0.00 usft | **North Reference:** | True |
| **Reference Well:** | LC Tribal 1-13D-58 | **Survey Calculation Method:** | Minimum Curvature |
| **Well Error:** | 0.00 usft | **Output errors are at** | 2.00 sigma |
| **Reference Wellbore** | Wellbore #1 | **Database:** | EDM 5000.1 Single User Db |
| **Reference Design:** | Design #1 | **Offset TVD Reference:** | Offset Datum |

Reference Depths are relative to WELL @ 8378.00usft (Original Well E
Offset Depths are relative to Offset Datum
Central Meridian is 111° 30' 0.000 W

Coordinates are relative to: LC Tribal 1-13D-58
Coordinate System is US State Plane 1927 (Exact solution), Utah Central 4302
Grid Convergence at Surface is: 0.50°

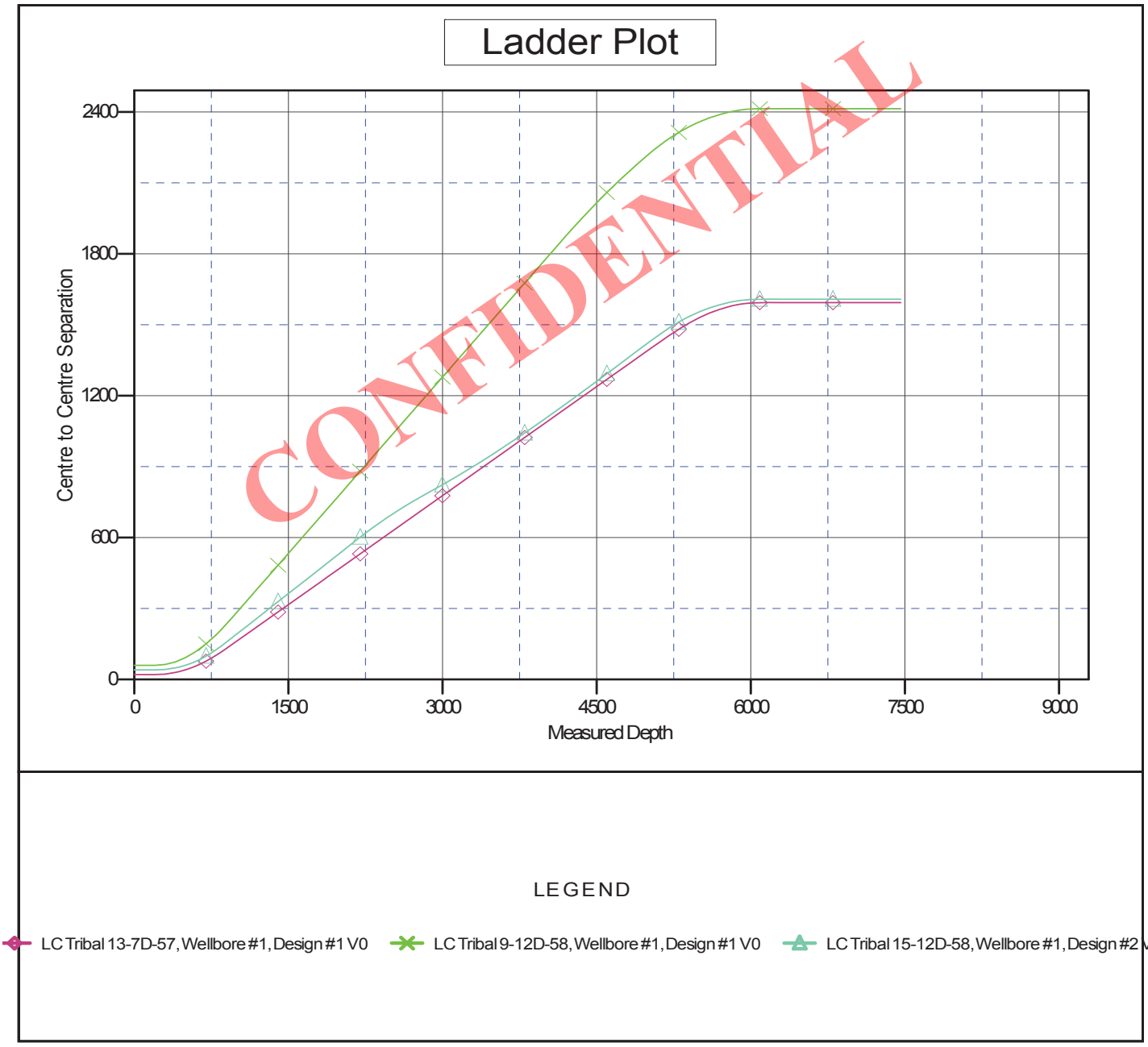


CC - Min centre to center distance or covergent point, SF - min separation factor, ES - min ellipse separation



RECEIVED: October 12, 2012

**Sharewell Energy Services**

Anticollision Report

| | | | |
|---|---|---|---|
| **Company:** | Berry Petroleum Company | **Local Co-ordinate Reference:** | Well LC Tribal 1-13D-58 |
| **Project:** | Duchesne Co., UT (UT27C) | **TVD Reference:** | WELL @ 8378.00usft (Original Well Elev) |
| **Reference Site:** | Sec.12-T5S-R8W | **MD Reference:** | WELL @ 8378.00usft (Original Well Elev) |
| **Site Error:** | 0.00 usft | **North Reference:** | True |
| **Reference Well:** | LC Tribal 1-13D-58 | **Survey Calculation Method:** | Minimum Curvature |
| **Well Error:** | 0.00 usft | **Output errors are at** | 2.00 sigma |
| **Reference Wellbore** | Wellbore #1 | **Database:** | EDM 5000.1 Single User Db |
| **Reference Design:** | Design #1 | **Offset TVD Reference:** | Offset Datum |

Reference Depths are relative to WELL @ 8378.00usft (Original Well E
Offset Depths are relative to Offset Datum
Central Meridian is 111° 30' 0.000 W

Coordinates are relative to: LC Tribal 1-13D-58
Coordinate System is US State Plane 1927 (Exact solution), Utah Central 4302
Grid Convergence at Surface is: 0.50°

## Separation Factor Plot

CONFIDENTIAL

LEGEND

LC Tribal 13-7D-57, Wellbore #1, Design #1 V0 — LC Tribal 9-12D-58, Wellbore #1, Design #1 V0 — LC Tribal 15-12D-58, Wellbore #1, Design #2 V0



RECEIVED: October 12, 2012

# SURFACE USE PLAN

## CONDITIONS OF APPROVAL

***Attachment for Permit to Drill:***

| | |
|---|---|
| **Name of Operator:** | Berry Petroleum Company |
| **Address:** | 4000 South 4028 West/Rt. 2 Box 7735<br>Roosevelt, Utah 80466 |
| **Well Location:** | LC Tribal 1-13D-58<br>*Surface:* 1234' FSL & 1287' FEL<br>*Target:* 412' FNL & 720' FEL (Sec. 13)<br>SE/4SE/4 Sec. 12, T5S, R8W. |

**A Existing Roads**

To reach the Berry Petroleum Company well, LC Tribal 1-13D-58, in Section 12-T5S-R8W:

The proposed well site is approximately 25.5 miles southeast of Duchesne, Utah.

Start in Duchesne Utah. Proceed in a westerly direction along US Highway 40 for approximately 8.3 miles to the junction of this road and the Strawberry River Road to the south. Turn left and proceed in a southerly, then westerly, then southeasterly, then southerly, then westerly, then southwesterly direction for approximately 8.8 miles to the beginning of the proposed access road for the LC Tribal 13-6D-57 to the south. Follow the road flags in a southwesterly, then northwesterly, then southwesterly direction for approximately 32,703 feet (6.2 miles) to the proposed LC Tribal 13-6D-57 location and beginning of the proposed access to the southwest. Follow the road flags in a southwesterly, then southerly, then northeasterly direction for approximately 11,479 feet (2.17 miles) to the proposed LC Tribal 9-12D-58, 15-12D-58, 1-13D-58 and 13-7D-57 location.

Berry Petroleum Company will improve or maintain existing roads in a condition the same or better than before operations began. Best Management Practices will be considered when improving or maintaining existing roads. In general this would involve the need for some surface material or fill to prevent or repair holes in the road due to heavy truck traffic during the drilling and completion operations. If repairs are made the operator will secure the appropriate material from private sources.

CONFIDENTIAL

**B New or Reconstructed Access Roads**

See Topographic Map "A & B1 and B2" for the location of the proposed access road. Berry Petroleum Company will construct a new access road across Tribal Land Surface for approximately 11,479 feet (2.17 miles) to access the proposed LC Tribal 9-12D-58, 15-12D-58, 1-13D-58 and 13-7D-57 location.

**C Location of Existing Wells**

See Topographic Map "C" for the location of existing wells within a 1mile radius.

**D Location of Tank Batteries, Production Facilities and Production Gathering and Service Lines**

A containment dike will be constructed completely around those production facilities which contain fluids (i.e., production tanks, produced water tanks). This dike will be constructed of compacted subsoil, be impervious, hold 100% of the capacity of the largest tank. The site specific APD will address additional capacity if such is needed due to environmental concerns. The use of topsoil for the construction of dikes will not be allowed. If a Spill Prevention, Control, and Countermeasure (SPCC) Plan is required by the Environmental Protection Agency, the containment dike may be expanded with the Authorized Agency Officer's approval to meet SPCC requirements.

The proposed pipeline will tie in at an existing pipeline. Map "D" illustrating the proposed route is attached. The proposed pipeline will run in the same corridor as the above proposed access road.

All site security guidelines identified in Federal regulation 43 CFR 3126.7, will be adhered to. All off-lease storage, off-lease measurement, or commingling on-lease or off-lease production will have prior written approval form the Authorized Agency Officer.

Gas meter runs will be located approximately 100 feet from the wellhead. Where necessary, the gas line will be anchored down from the wellhead to the meter.

**E Location and Type of Water Supply**

Water for the drilling and completion will be pumped or trucked from one of the following Berry source wells:

- Water Permit # 43-12400, Sec. 23, T5S, R5W
- Water Permit # 43-12400, Sec. 24, T5S, R5W
- Water Permit # 43-1628, Sec. 12, T5S, R6W (Douglas E. & Yordis Nielsen )
- Duchesne City Culinary Water Dock located in Sec. 1, T4S, R5W
- East Duchesne Water, Arcadia Feedlot, Sec. 28, T3S, R3W
- Petroglyph Operating Company 08-04 Waterplant, Sec. 8, T5S, R3W.

**F Source of Construction Materials**

All construction materials for this location site and access road shall be borrow material accumulated during the construction of the location site and access road.

Additional gravel or pit lining material will be obtained from a private source.

The use of materials under Authorized Agency jurisdiction will conform to 43 CFR 3610.2-3.

**G Methods of Handling Waste Materials**

Drill fluids will be contained in a closed loop system. Cuttings will be contained on site and buried in a pit or used on location and/or access roads, whichever is deemed appropriate by the authorized agency.

After first production, produced wastewater will be trucked to one of the following approved waste water disposal sites, unless used in the operations of the field:

- R.N. Industries, Inc. Sec. 4, T2S, R2W, Bluebell
- MC & MC Disposal Sec. 12, T6S, R19E, Vernal
- LaPoint Recycle & Storage Sec. 12, T5S, R19E, LaPoint
- Water Disposal Inc. Sec. 32, T1S, R1W, Roosevelt

CONFIDENTIAL

Should operations of the field be prohibited by the Authorized Officer, the wastewater shall be confined to the approved pit or storage tank for a period not to exceed 90 days. The use of such pit is hereby approved as part of this Application for Permit to Drill.

Production fluids will be contained in leak-proof tanks. All production fluids will be disposed of at approved disposal sites. Produced water, oil, and other byproducts will not be applied to roads or well pads for control of dust or weeds. The indiscriminate dumping of produced fluids on roads, well sites, or other areas will not be allowed.

Any spills of oil, gas, salt water, or other noxious fluids will be immediately cleaned up and removed to an approved disposal site.

A chemical portable toilet will be furnished with the drilling rig.

Garbage, trash, and other waste materials will be collected in a portable, self-contained, fully enclosed trash cage during operations. Trash will not be burned on location.

All debris and other waste materials not contained in the trash cage will be cleaned up and removed from the location promptly after removal of the completion rig (weather permitting).

Any open pits will be fenced during the operations. The fencing will be maintained with best efforts until such time as the pits are backfilled.

No chemicals subject to reporting under SARA Title III (hazardous materials) in an amount equal to or greater than 10,000 pounds will be used, produced, stored, transported, or disposed of annually in association with the drilling, testing, or completing of wells. Furthermore, extremely hazardous substances, as defined in 40 CFR 355, in threshold planning quantities, will not be used, produced, stored, transported, or disposed of in association with the drilling, testing, or completing of wells within these areas.

CONFIDENTIAL

## H Ancillary Facilities

There are no ancillary facilities planned for at this time and none are foreseen in the future.

## I Well site Layout

The attached Location Layout diagram describes drill pad cross-sections, cuts and fills, and locations of the mud tanks, reserve pit, pipe racks, trailer parking, spoil dirt stockpile(s) and surface material stockpile(s)

## J Plans for Restoration of the Surface

**Interim**

The dirt contractor will be provided with approved copies of the Surface Use Plan prior to construction activities.

Upon well completion, within a reasonable time, the location and surrounding area will be cleared of all unused tubing, materials, trash, and debris not required for production.

Abandoned well sites, roads, and other disturbed areas will be restored as near as practical to their original condition. Where applicable, these conditions may include the re-establishment of irrigation systems, the re-establishment of appropriate soil conditions, and the re-establishment of vegetation as specified.

All disturbed areas will be re-contoured to the approximate natural contours.

Any drainage rerouted during the construction activities shall be restored to its original line of flow or as near as possible.

**Final**

Prior to the construction of the location, the top 12 inches of soil material (if present) will be stripped and stockpiled. Placement of the topsoil is noted on the location plat attached. Topsoil shall be stockpiled separately from subsoil materials. Topsoil salvaged from the reserve pit shall be stockpiled separately near the reserve pit.

When restoration activities have been completed, the location site and new access road cuts and shoulders shall be reseeded. Prior to reseeding, all disturbed areas, including the old access road will be scarified and left with a rough surface.

The Authorized Agency Officer shall be contacted for the required seed mixture. Seed will be broadcast and the amount of seed mixture per acre will be doubled. The seeded area will then be "walked" with a dozer to assure coverage of the seeds. The seed mixture will reflect the recommendation from the Archeology study done.

At final abandonment, all casing shall be cut off at the base of the cellar or 3 feet below final restored ground level, whichever is deeper, and cap the casing with a metal plate a minimum of 0.25 inches thick. The cap will be welded in place and the well location and identity will be permanently inscribed on the cap. The cap also will be constructed with a weep hole.

**K Well Surface & Access Ownership:**

Ute Indian Tribe – Under Management of the Energy and Minerals Department, PO Box 190, Fort Duchesne, Utah, 84026; 435-725-4950

**L Other information**

All lease and/or unit operations will be conducted in such a manner that full compliance is made with all applicable laws, regulations, Onshore Oil and Gas Orders, the approved Plan of Operations, and any applicable Notice to Lessees. The operator is fully responsible for the actions of his subcontractors. A copy of these conditions will be furnished to the field representative to ensure compliance.

Berry will control noxious weeds along access road use authorizations, pipeline route authorizations, well sites or other applicable facilities. A list of noxious weeds may be obtained from the Authorized Agency or the appropriate County Extension Office.

Drilling rigs and/or equipment used during drilling operations on this location will not be stacked or stored on administered lands after the conclusion of drilling operations or at any other time without authorization by the Authorized Agency Officer. If authorization is obtained, such storage is only a temporary measure.

Travel is restricted to approved routes only.

Outlaw Engineering Inc. has conducted a Class III archaeological survey. A copy of this report has been submitted under separate cover by Outlaw Engineering Inc. to the appropriate agencies.

CONFIDENTIAL

All personnel will refrain from collecting artifacts and from disturbing any significant cultural resources in the area. The operator is responsible for informing all persons in the area who are associated with this project that they may be subject to prosecution for knowingly disturbing historic or archaeological sites or for collecting artifacts. All vehicular traffic, personnel movement, construction, and restoration activities shall be confined to the areas examined, as referenced in the archaeological report, and to the existing roadways and/or evaluated access routes. If historic or archaeological materials are uncovered during construction, Berry Petroleum Company is to immediately stop work that might further disturb such materials and contact the Authorized Agency Officer.

Within five working days, the Authorized Agency Officer will inform the operator as to:

- Whether the materials appear eligible for the National Historic Register of Historic Places;
- The mitigation measures Berry will likely have to undertake before the site can be used (assuming in-situ preservation is not necessary); and a time frame for the Authorized Officer to complete an expedited review under 36 CFR 800.11 to confirm, through the State Historic Preservation Officer, that the findings of the Authorized Officer are correct and that the mitigation measures are appropriate.

If Berry wishes, at any time, to relocate activities to avoid the expense of mitigation and/or the delays associated with this process, the Authorized Agency Officer and/or the surface owner will assume responsibility for whatever recordation and stabilization of the exposed materials may be required. Otherwise the operator will be responsible for mitigation costs. The Authorized Agency Officer and/or the surface owner will provide technical and procedural guidelines for the conduct of mitigation. Upon verification from the Authorized Agency Officer that required mitigation has been completed, Berry will then be allowed to resume construction.

All Surface Use Conditions of Approval associated with the Landowner Surface Use Agreement and Environmental Analysis Mitigation Stipulations will be adhered to.

All well site locations will have appropriate signs indicating the name of the operator, the lease serial number, the well name and number, the survey description of the well (footages or the quarter/quarter section, the section, township, and range).

CONFIDENTIAL

API Well Number: 43013517850000

# BERRY PETROLEUM COMPANY

## LOCATION LAYOUT FOR

LC TRIBAL #9–12D–58, #15–12D–58,
#13–7D–57 & #1–13D–58
SECTION 12, T5S, R8W, U.S.B.&M.
SW 1/4 SW 1/4

**FIGURE #1**
SCALE: 1" = 60'
DATE: 08–06–12
DRAWN BY: C.C.
REVISED: 08–15–12

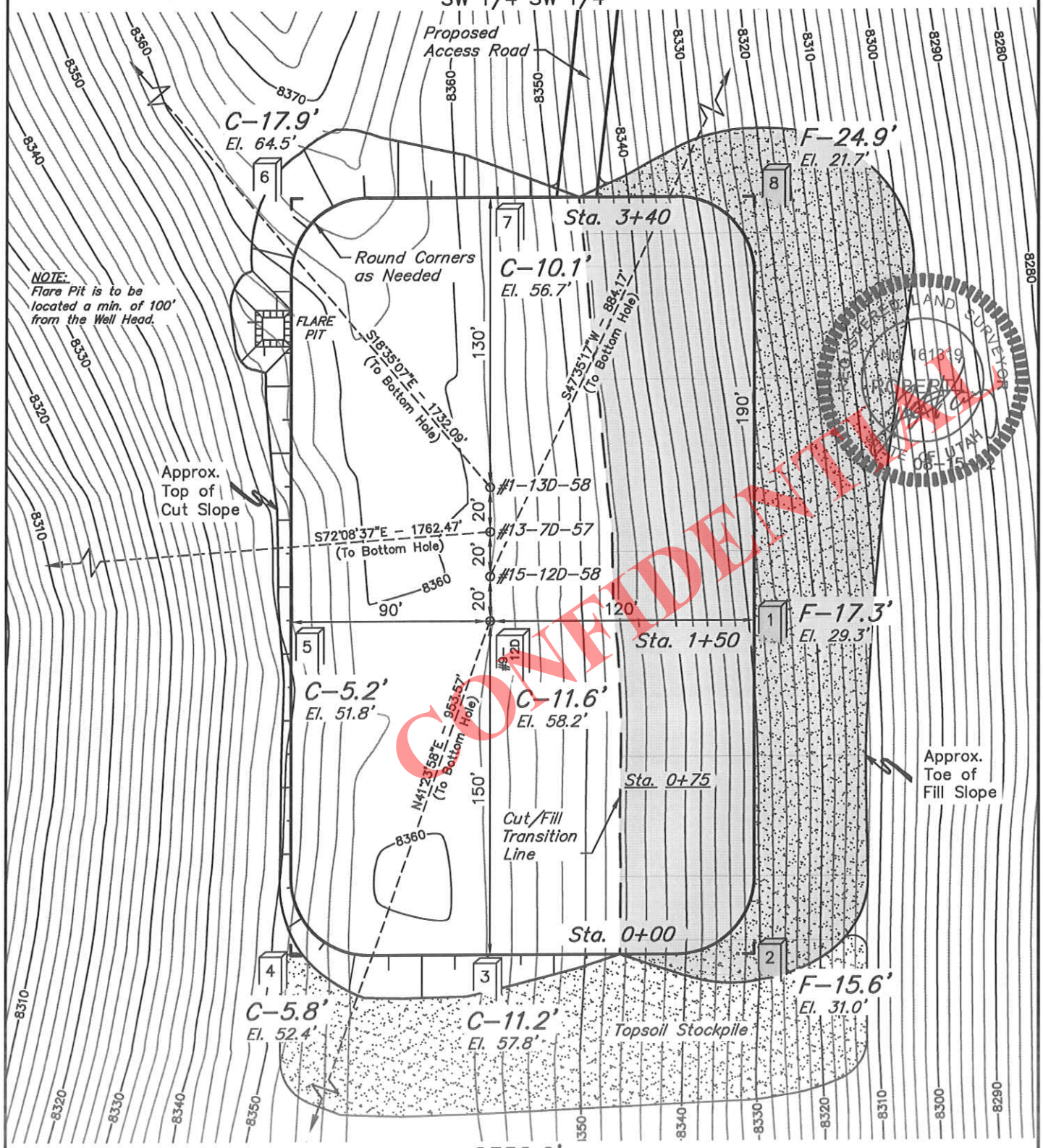


Elev. Ungraded Ground At #9–12D–58 Loc. Stake = 8358.2'
FINISHED GRADE ELEV. AT #9–12D–58 LOC. STAKE = 8346.6'

UINTAH ENGINEERING & LAND SURVEYING
85 So. 200 East * Vernal, Utah 84078 * (435) 789–1017

API Well Number: 43013517850000

# BERRY PETROLEUM COMPANY

## TYPICAL CROSS SECTIONS FOR

LC TRIBAL #9-12D-58, #15-12D-58,
#13-7D-57 & #1-13D-58
SECTION 12, T5S, R8W, U.S.B.&M.
SW 1/4 SW 1/4

*FIGURE #2*

1" = 40'
X-Section Scale
1" = 100'

DATE: 08-06-12
DRAWN BY: C.C.

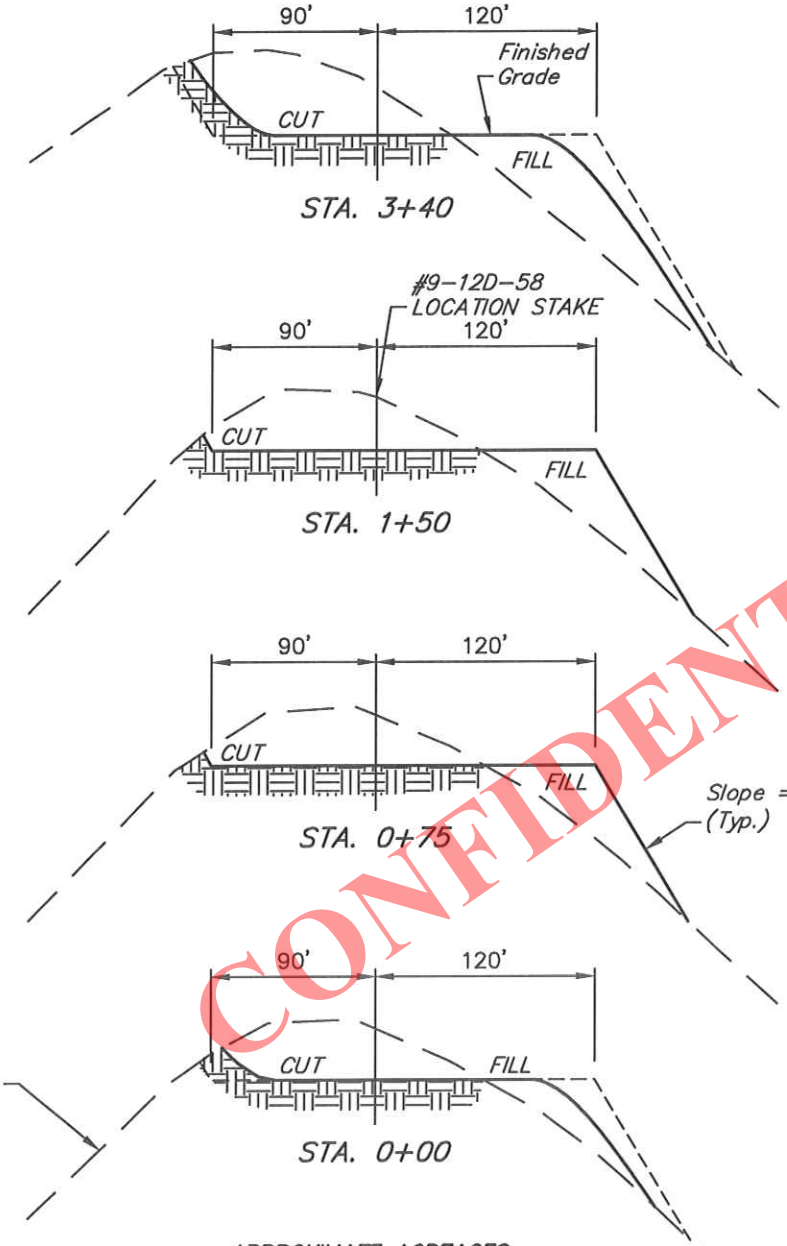


REGISTERED LAND SURVEYOR
No. 161319
ROBERT L.
STATE OF UTAH
08-09-12

CONFIDENTIAL

NOTE:
Topsoil should not be Stripped Below Finished Grade on Substructure Area.

**APPROXIMATE ACREAGES**

WELL SITE DISTURBANCE = ± 2.328 ACRES
ACCESS ROAD DISTURBANCE = ± 7.868 ACRES
PIPELINE DISTURBANCE = ± 7.791 ACRES
TOTAL = ± 17.987 ACRES

* NOTE:
FILL QUANTITY INCLUDES 5% FOR COMPACTION

## APPROXIMATE YARDAGES

| | | |
|---|---|---|
| (12") Topsoil Stripping | = | 3,910 Cu. Yds. |
| Remaining Location | = | 17,430 Cu. Yds. |
| TOTAL CUT | = | 21,340 CU.YDS. |
| FILL | = | 17,430 CU.YDS. |

| | | |
|---|---|---|
| EXCESS MATERIAL | = | 3,910 Cu. Yds. |
| Topsoil | = | 3,910 Cu. Yds. |
| EXCESS UNBALANCE (After Interim Rehabilitation) | = | 0 Cu. Yds. |

UINTAH ENGINEERING & LAND SURVEYING
85 So. 200 East * Vernal, Utah 84078 * (435) 789-1017

API Well Number: 43013517850000

# BERRY PETROLEUM COMPANY

TYPICAL RIG LAYOUT FOR

LC TRIBAL #9-12D-58, #15-12D-58, #13-7D-57 & #1-13D-58

SECTION 12, T5S, R8W, U.S.B.&M.

SW 1/4 SW 1/4

FIGURE #3

SCALE: 1" = 60'

DATE: 08-06-12

DRAWN BY: C.C.

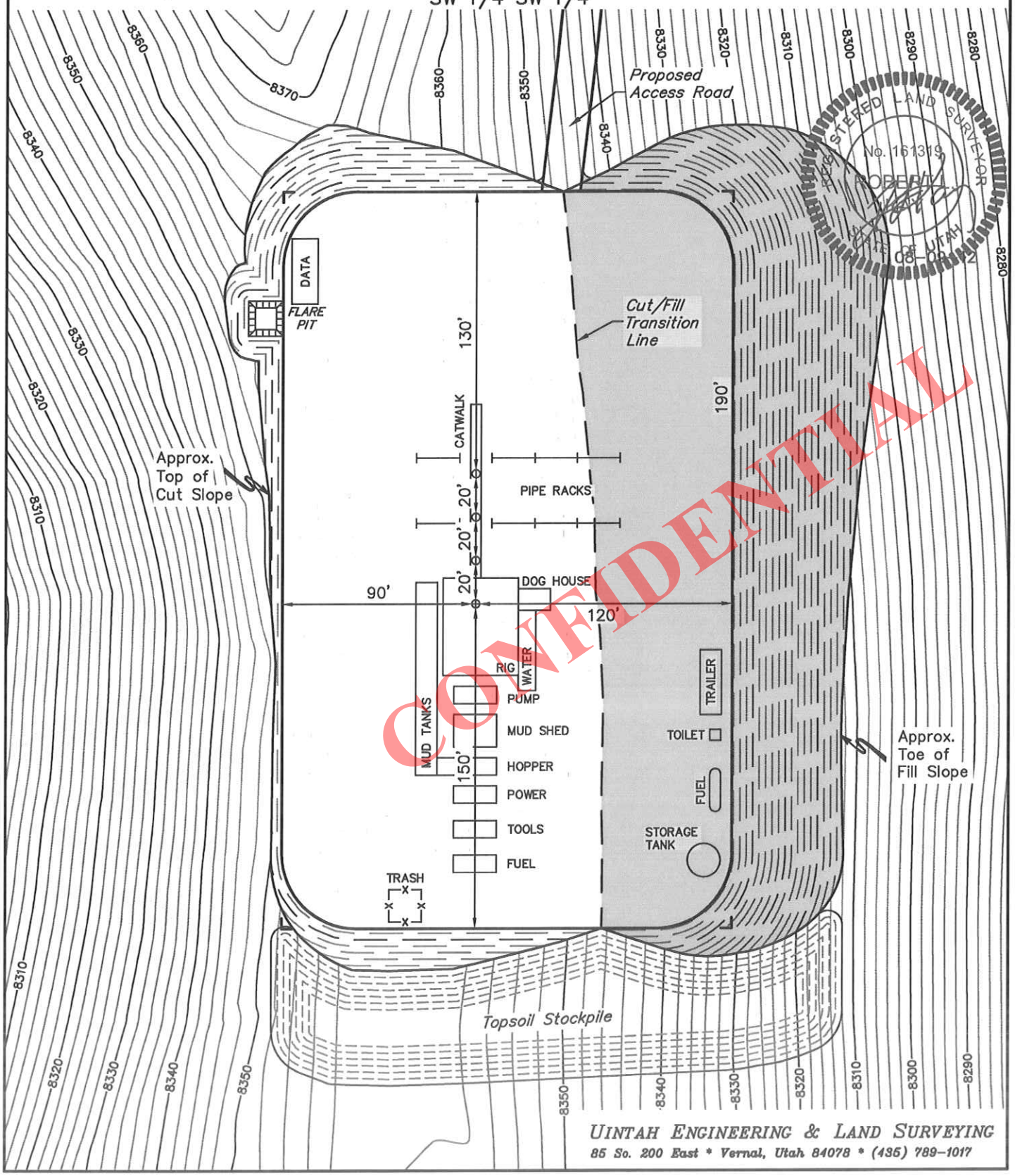


CONFIDENTIAL

UINTAH ENGINEERING & LAND SURVEYING

85 So. 200 East * Vernal, Utah 84078 * (435) 789-1017

API Well Number: 43013517850000

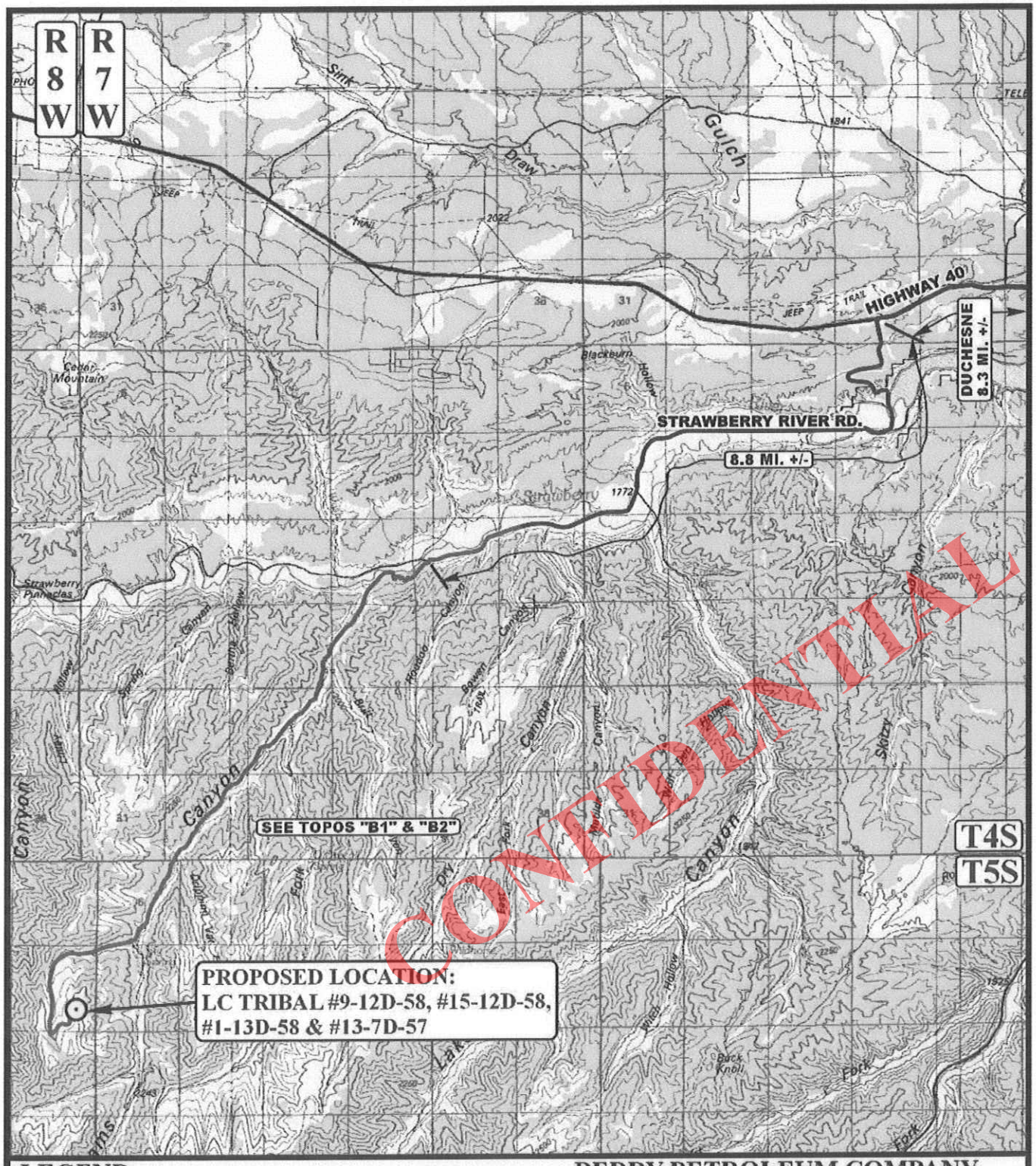


**LEGEND:**

⊙ PROPOSED LOCATION

N

**BERRY PETROLEUM COMPANY**

LC TRIBAL #9-12D-58, #15-12D-58, #1-13D-58 & #13-7D-57
SECTION 12, T5S, R8W, U.S.B.&M.
SE 1/4 SE 1/4


Uintah Engineering & Land Surveying
85 South 200 East Vernal, Utah 84078
(435) 789-1017 * FAX (435) 789-1813


| ACCESS ROAD MAP | 08 MONTH | 02 DAY | 12 YEAR | A TOPO |
|---|---|---|---|---|
| SCALE: 1:100,000 | DRAWN BY: A.T. | REV: 08-15-12 C.C. | | |

API Well Number: 43013517850000

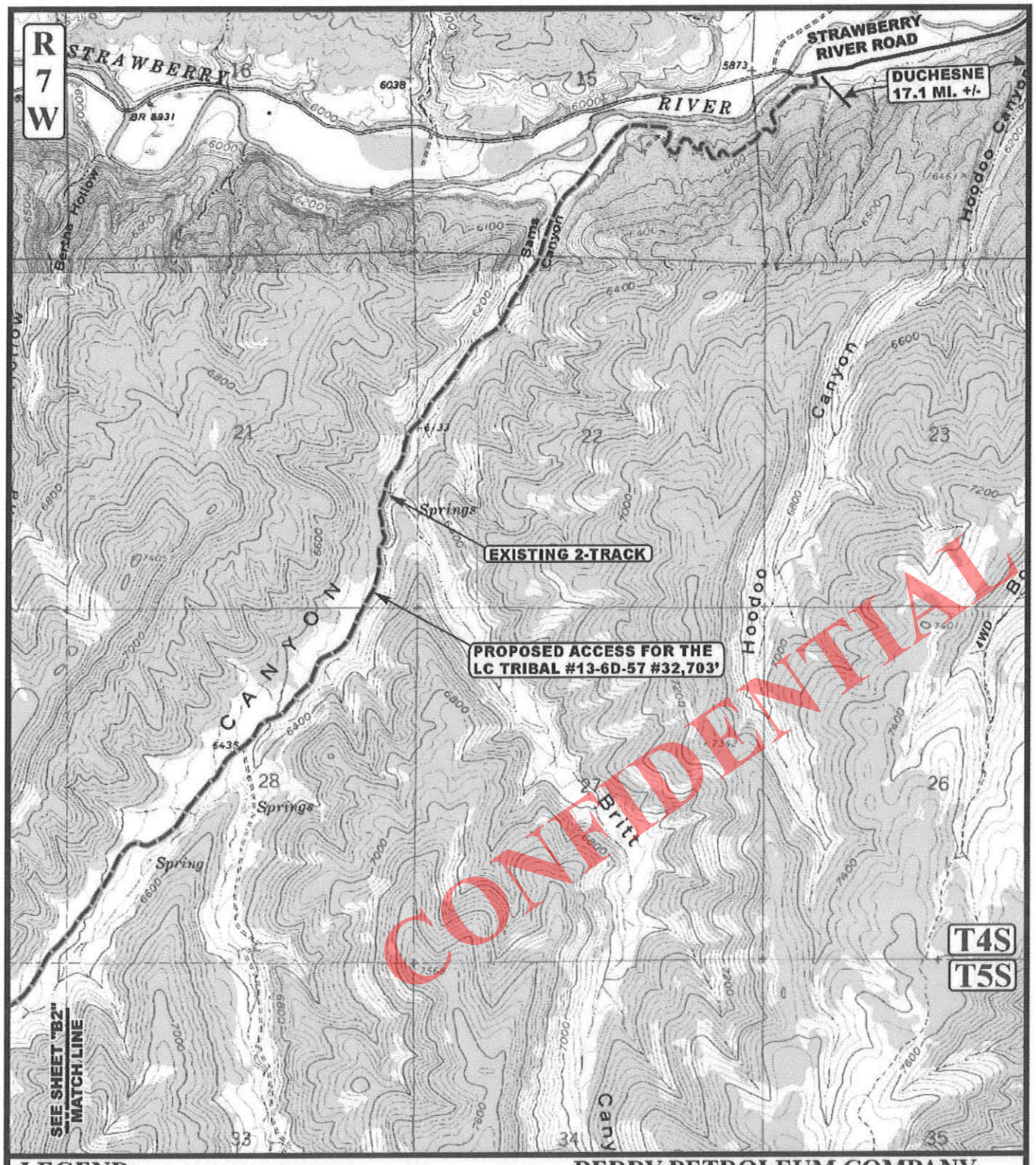


**LEGEND:**

EXISTING ROAD
PROPOSED ACCESS ROAD
EXISTING 2-TRACK

N

**BERRY PETROLEUM COMPANY**

LC TRIBAL #9-12D-58, #15-12D-58, #1-13D-58 & #13-7D-57
SECTION 12, T5S, R8W, U.S.B.&M.
SE 1/4 SE 1/4

Uintah Engineering & Land Surveying
85 South 200 East Vernal, Utah 84078
(435) 789-1017 * FAX (435) 789-1813

| ACCESS ROAD MAP | 08 MONTH | 02 DAY | 12 YEAR | B1 TOPO |
|---|---|---|---|---|
| SCALE: 1" = 2000' | DRAWN BY: A.T. | REV: 08-15-12 C.C. | | |

API Well Number: 43013517850000

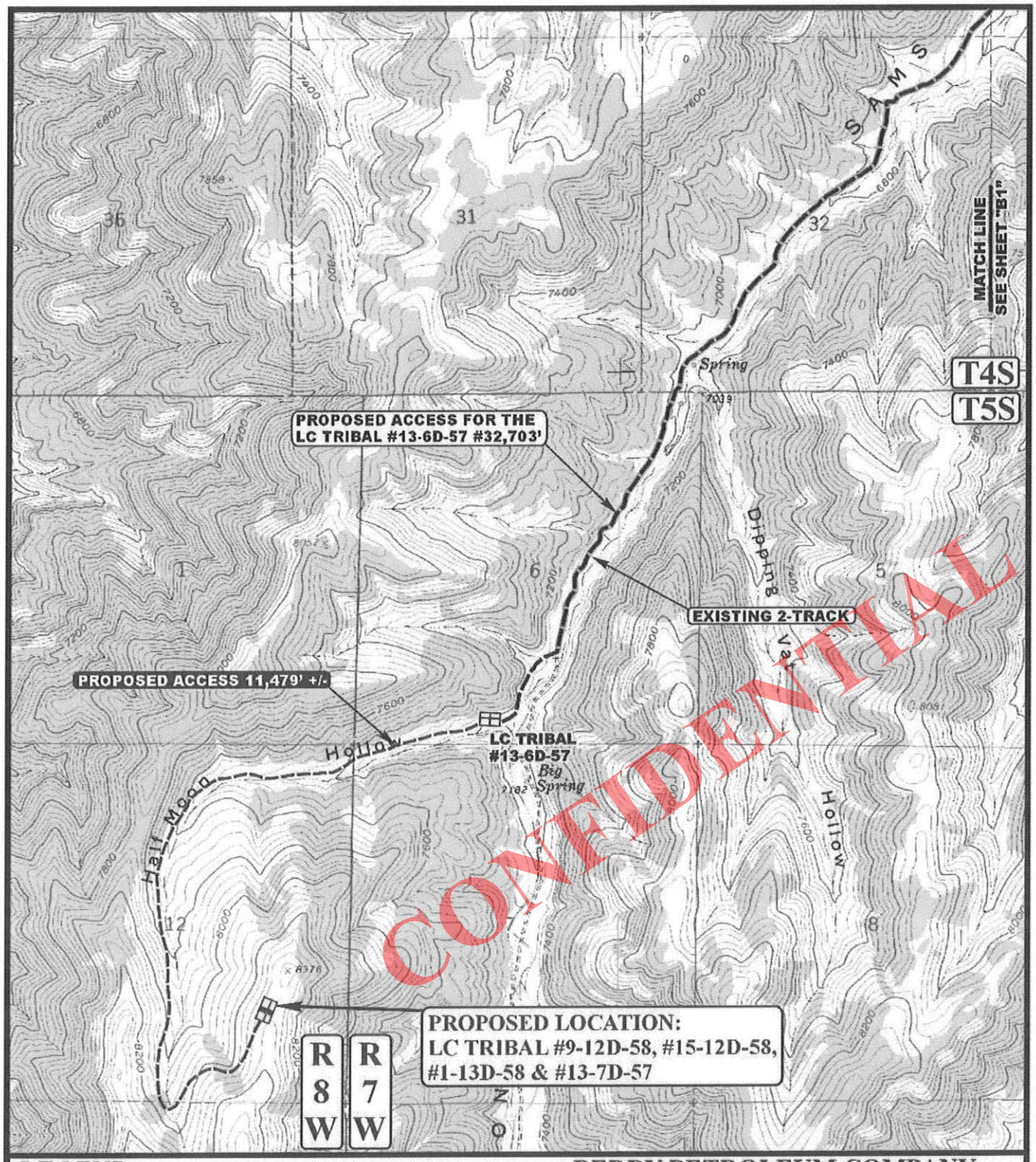


**LEGEND:**

EXISTING ROAD
PROPOSED ACCESS ROAD
EXISTING 2-TRACK

N

**BERRY PETROLEUM COMPANY**

LC TRIBAL #9-12D-58, #15-12D-58, #1-13D-58 & #13-7D-57
SECTION 12, T5S, R8W, U.S.B.&M.
SE 1/4 SE 1/4

Uintah Engineering & Land Surveying
85 South 200 East Vernal, Utah 84078
(435) 789-1017 * FAX (435) 789-1813

| ACCESS ROAD MAP | 08 MONTH | 02 DAY | 12 YEAR | B2 TOPO |
|---|---|---|---|---|
| SCALE: 1" = 2000' | DRAWN BY: A.T. | REV: 08-15-12 C.C. | | |

API Well Number: 43013517850000

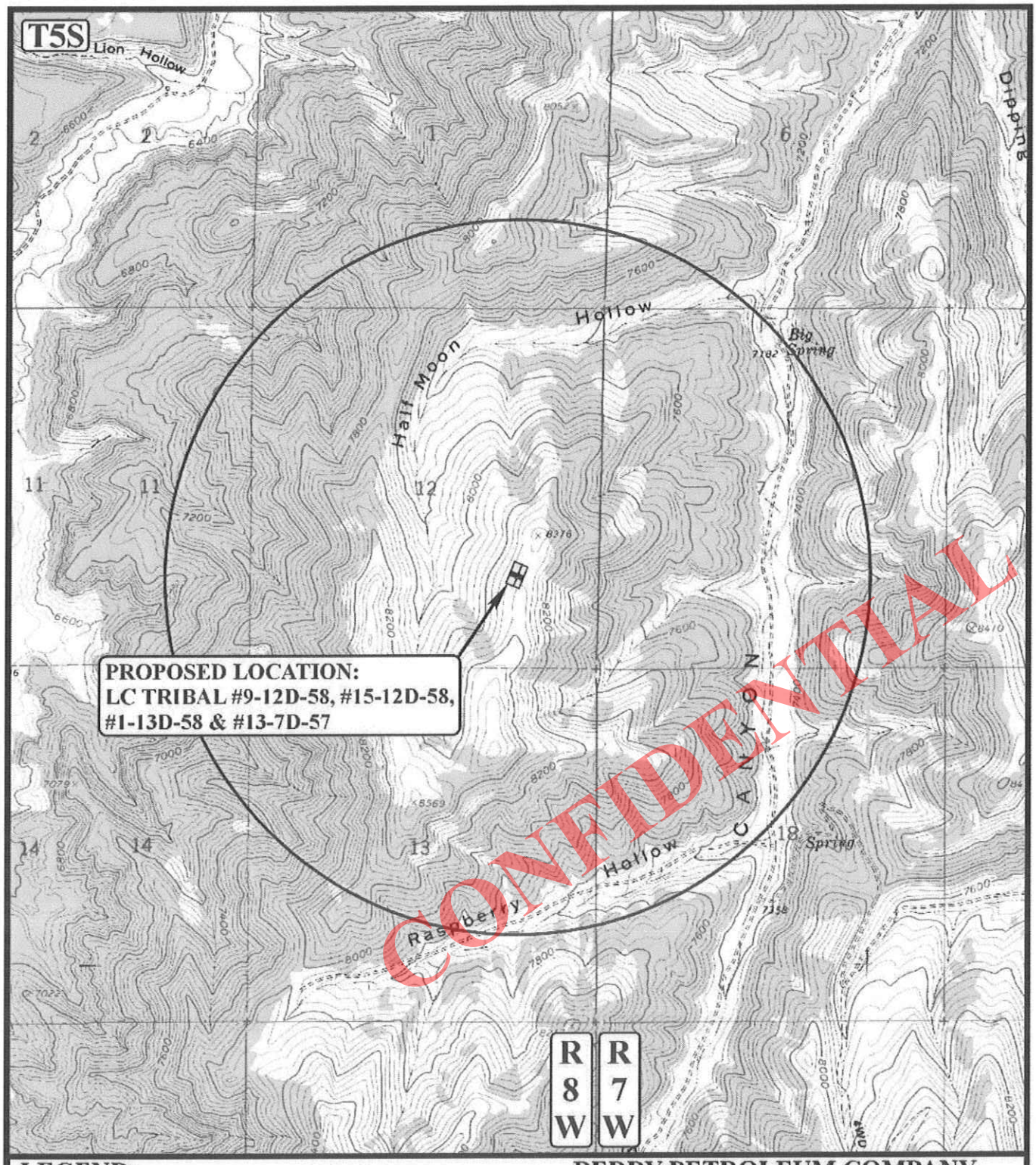


**LEGEND:**

- DISPOSAL WELLS
- PRODUCTNG WELLS
- SHUT IN WELLS
- ABANDONED WELLS
- TEMPORARILY ABANDONED

N

**BERRY PETROLEUM COMPANY**

LC TRIBAL #9-12D-58, #15-12D-58, #1-13D-58 & #13-7D-57
SECTION 12, T5S, R8W, U.S.B.&M.
SE 1/4 SE 1/4


Uintah Engineering & Land Surveying
85 South 200 East Vernal, Utah 84078
(435) 789-1017 * FAX (435) 789-1813


| TOPOGRAPHIC MAP | 08 MONTH | 02 DAY | 12 YEAR | C TOPO |
|---|---|---|---|---|
| SCALE: 1" = 2000' | DRAWN BY: A.T | REV: 08-15-12 C.C. | | |

API Well Number: 43013517850000

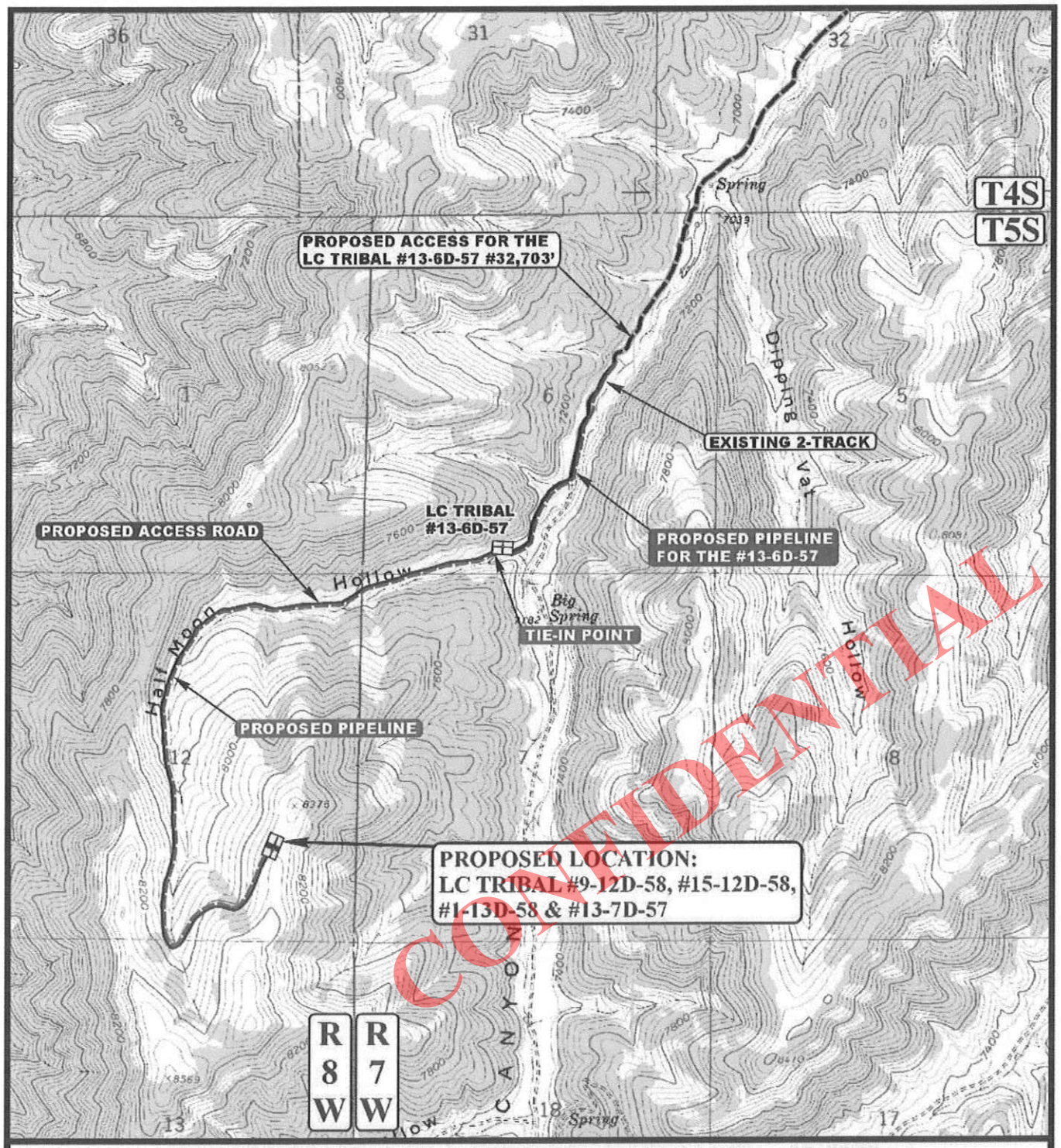


APPROXIMATE TOTAL PIPELINE DISTANCE = 11,337' +/-

**LEGEND:**

- PROPOSED ACCESS ROAD
- EXISTING PIPELINE
- PROPOSED PIPELINE
- PROPOSED PIPELINE (SERVICING OTHER WELLS)

N

**BERRY PETROLEUM COMPANY**

LC TRIBAL #9-12D-58, #15-12D-58, #1-13D-58 & #13-7D-57
SECTION 12, T5S, R8W, U.S.B.&M.
SE 1/4 SE 1/4


Uintah Engineering & Land Surveying
85 South 200 East Vernal, Utah 84078
(435) 789-1017 * FAX (435) 789-1813


| TOPOGRAPHIC MAP | 08 MONTH | 02 DAY | 12 YEAR | D TOPO |
|---|---|---|---|---|
| SCALE: 1" = 2000' | DRAWN BY: A.T. | REV: 08-15-12 C.C. | | |

# BERRY PETROLEUM COMPANY

## LC TRIBAL #9-12D-58, #15-12D-58, #1-13D-58 & #13-7D-57

**LOCATED IN DUCHESNE COUNTY, UTAH**
**SECTION 12, T5S, R8W, U.S.B.&M.**

**PHOTO: VIEW OF LOCATION STAKES** **CAMERA ANGLE: NORTHWESTERLY**

**PHOTO: VIEW FROM BEGINNING OF PROPOSED ACCESS** **CAMERA ANGLE: WESTERLY**

CONFIDENTIAL

- Since 1964 -
Uintah Engineering & Land Surveying
85 South 200 East Vernal, Utah 84078
(435) 789-1017 * FAX (435) 789-1813

| LOCATION PHOTOS | 08 MONTH | 02 DAY | 12 YEAR | PHOTO |
|---|---|---|---|---|
| TAKEN BY: B.H. | DRAWN BY: A.T. | REV: 08-15-12 C.C. | | |

# BERRY PETROLEUM
# LC TRIBAL #9-12D-58, #15-12D-58, #1-13D-58 & #13-7D-57
# SECTION 12, T5S, R8W, U.S.B.&M.

PROCEED IN A WESTERLY DIRECTION FROM DUCHESNE, UTAH ALONG U.S. HIGHWAY 40 APPROXIMATELY 8.3 MILES TO THE JUNCTION OF THIS ROAD AND STRAWBERRY RIVER ROAD TO THE SOUTH; TURN LEFT AND PROCEED IN A SOUTHERLY, THEN WESTERLY, THEN SOUTHEASTERLY, THEN SOUTHERLY, THEN WESTERLY, THEN SOUTHWESTERLY DIRECTION APPROXIMATELY 8.8 MILES TO THE BEGINNING OF THE PROPOSED ACCESS ROAD FOR THE LC TRIBAL #13-6D-57 TO THE SOUTH; FOLLOW THE ROAD FLAGS IN A SOUTHWESTERLY, THEN NORTHWESTERLY, THEN SOUTHWESTERLY DIRECTION APPROXIMATELY 32,703' TO THE PROPOSED LC TRIBAL #13-6D-57 LOCATION AND THE BEGINNING OF THE PROPOSED ACCESS TO THE SOUTHWEST; FOLLOW ROAD FLAGS IN A SOUTHWESTERLY, THEN SOUTHERLY, THEN NORTHEASTERLY DIRECTION APPROXIMATELY 11,479' TO THE PROPOSED LOCATION

TOTAL DISTANCE FROM DUCHESNE, UTAH TO THE PROPOSED WELL LOCATION IS APPROXIMATELY 25.5 MILES.

CONFIDENTIAL

## SCHEMATIC DIAGRAM OF 3,000 PSI BOP STACK

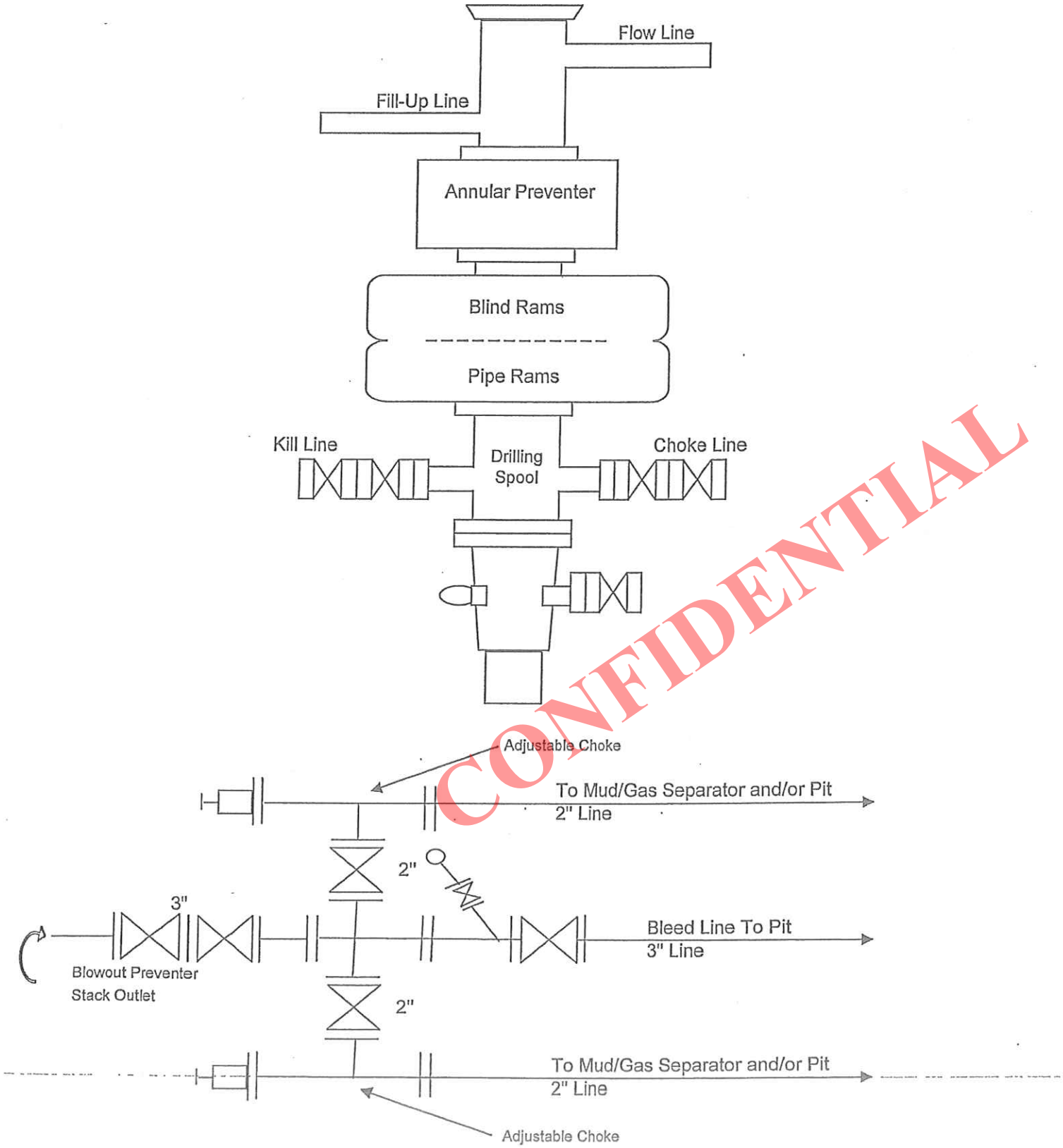


CONFIDENTIAL

**Running Procedure for the Air Injection Collar:**

1. Place Air Collar in string for the desired depth for air injection.
2. Notes for torque on casing and Air Collar.
    a. Set Casing as lower in the slips as possible
    b. Place Air Collar into casing box and hand tighten
    c. Place upper casing joint into Air Collar
    d. Lift Power Tong to be able to engage upper casing joint.
    e. Place backup on lower casing joint
    f. Torque Air Collar Top and Bottom threads at the same time
    g. Snub line for power tong must be re-positioned so that the line is level and at 90 degrees to the power tong. Please note that if the snub line is not square and level the torque applied to the Air Collar connections will no be correct. Under torque'd connections can cause a casing separation. This step is critical to proper Air Collar installation.
    h. Torque the 1.90" tubing connection to the Air Collar tubing port.
3. Notes for Clamping and Welding parasite string to casing.
    a. Weld one Parasite Casing Bracket on the first 5 joints.
    b. Weld one Parasite Casing Bracket every third joint of casing.
    c. Strap every joint that does not get a welded Pipe Bracket.
    d. Use more Parasite Casing Bracket through deviated sections of your hole.
4. Once the top cement plug bumps the float collar pump a sugar water plug down the parasite string to clear and prevent the cement from setting up inside the Air Collar ports

5. Sugar water slug is 10 barrels of water mixed with 5 pounds of sugar.

CONFIDENTIAL

Drawings for Air Injection Collar:

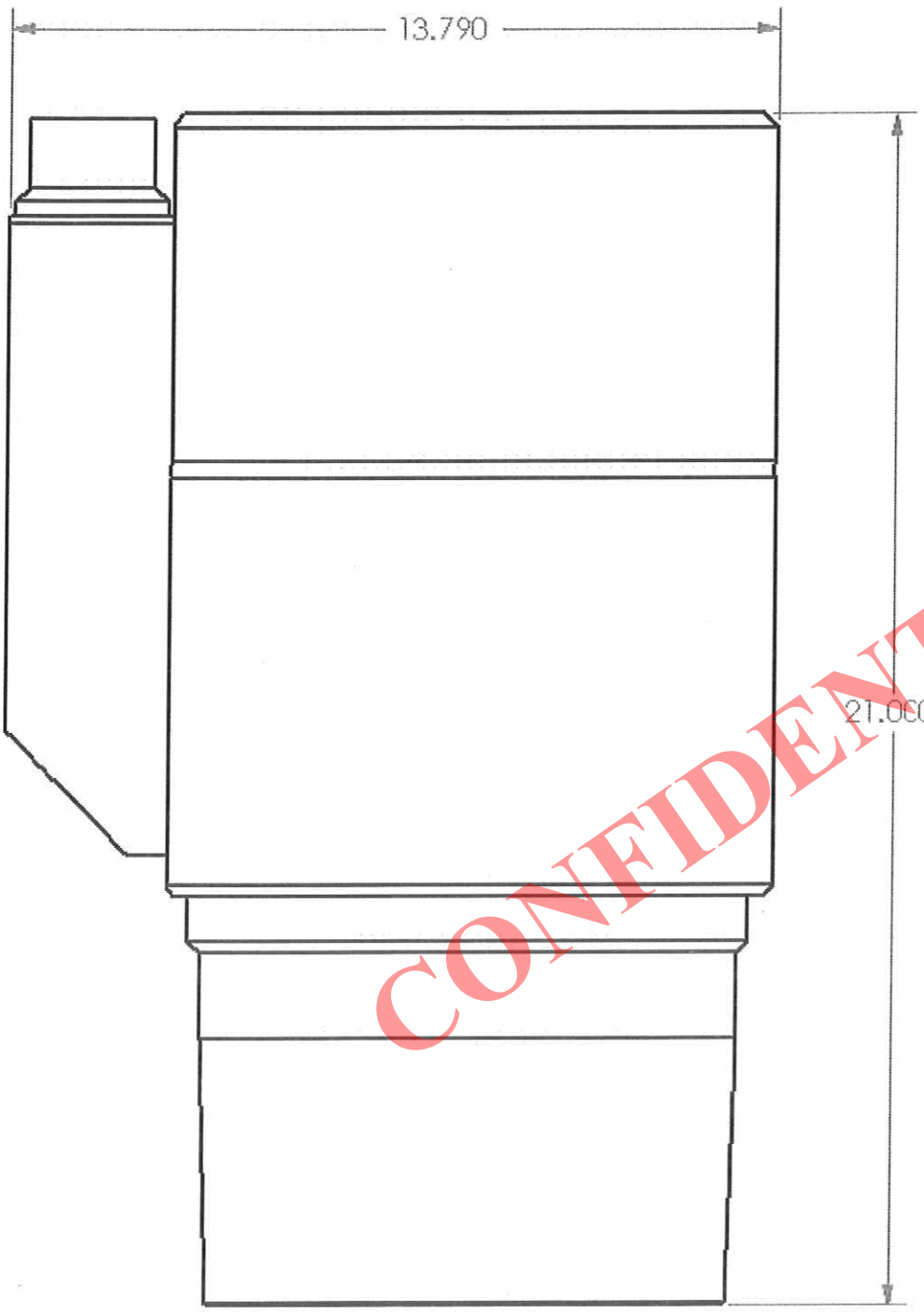


Standard Air Collar

CONFIDENTIAL

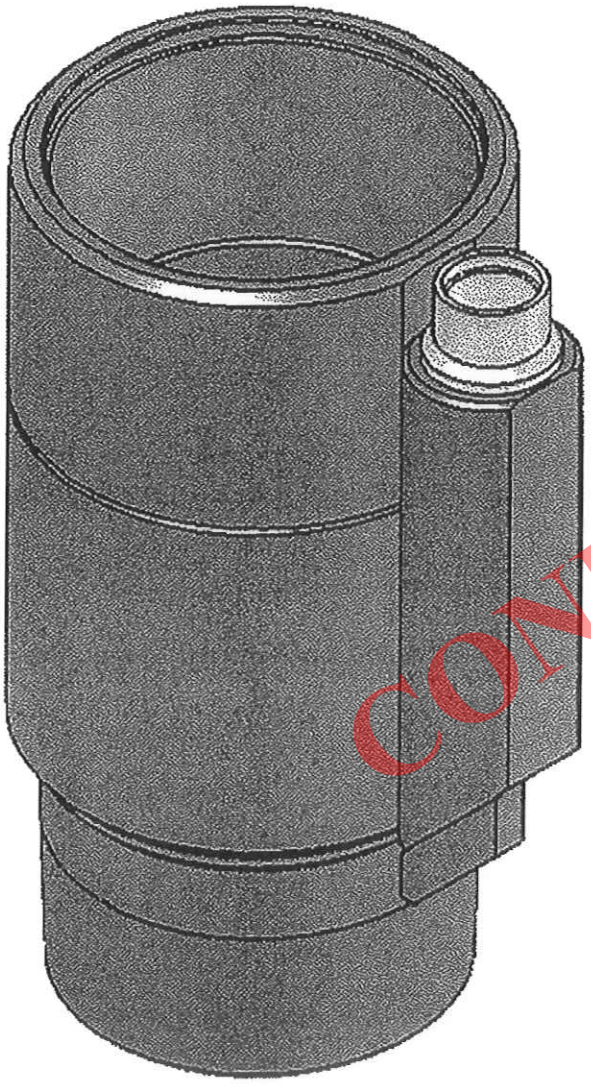

CONFIDENTIAL

Wellbore Schematic with Air Injection Collar and Parasite String:

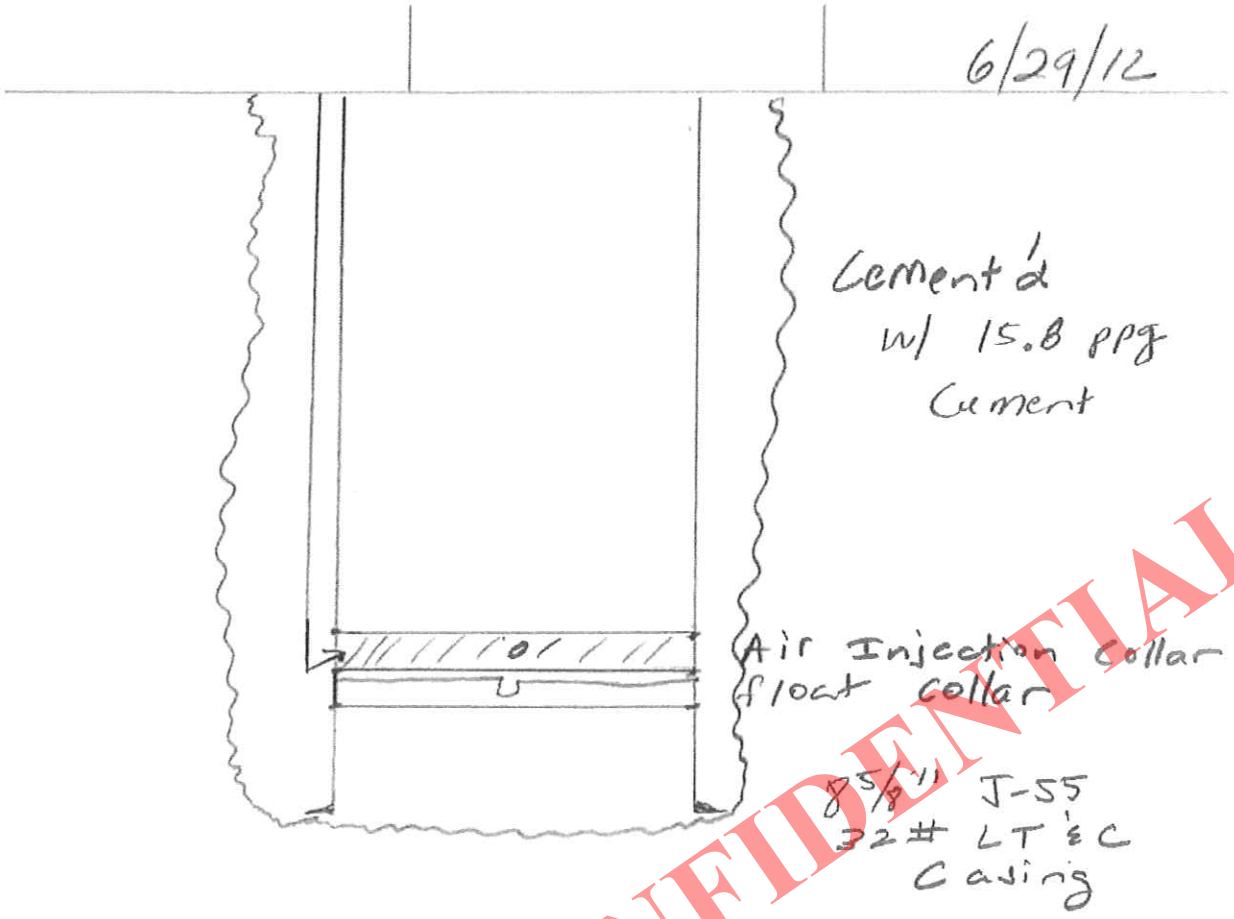


CONFIDENTIAL

API Well Number: 43013517850000

# AFFIDAVIT OF NOTICE

I, Krista Mecham, the affiant herein, being of lawful age and duly sworn upon his oath deposes and states to the best of my knowledge as follows:

Krista Mecham is a Sr. Regulatory & Permitting Tech for **Berry Petroleum Company**, a Delaware Corporation, with headquarters located at 1999 Broadway, Suite 3700, Denver, Colorado 80202, and is duly authorized to make this affidavit on behalf of said corporation. This Affidavit is made in accordance with Utah's Oil, Gas and Mining regulation R649-3-22.

Berry Petroleum Company has submitted notices to commingle production from the Wasatch and Green River formations in the following wells:

| | |
|---|---|
| LC Tribal 5-7D-57 | LC Tribal 5-1D-58 |
| LC Tribal 7-7D-57 | LC Tribal 1-2D-58 |
| LC Tribal 9-7D-57 | LC Tribal 9-2D-58 |
| LC Tribal 11-7D-57 | LC Tribal 9-12D-58 |
| LC Tribal 13-7D-57 | LC Tribal 15-12D-58 |
| LC Tribal 15-7D-57 | LC Tribal 1-13D-58 |

Per the terms of the Ute Tribal Lake Canyon Exploration and Development Agreement BIA Lease # 14-20-H62-5500, Berry Petroleum Company is the owner of contiguous oil and gas leases or drilling units or has the right to the minerals overlying the pool for the aforementioned wells. Notice of intent to commingle production is hereby waived.

This instrument is executed this 8th day of October, 2012.

CONFIDENTIAL

**Berry Petroleum Company**

By: Krista Mecham

API Well Number: 43013517850000

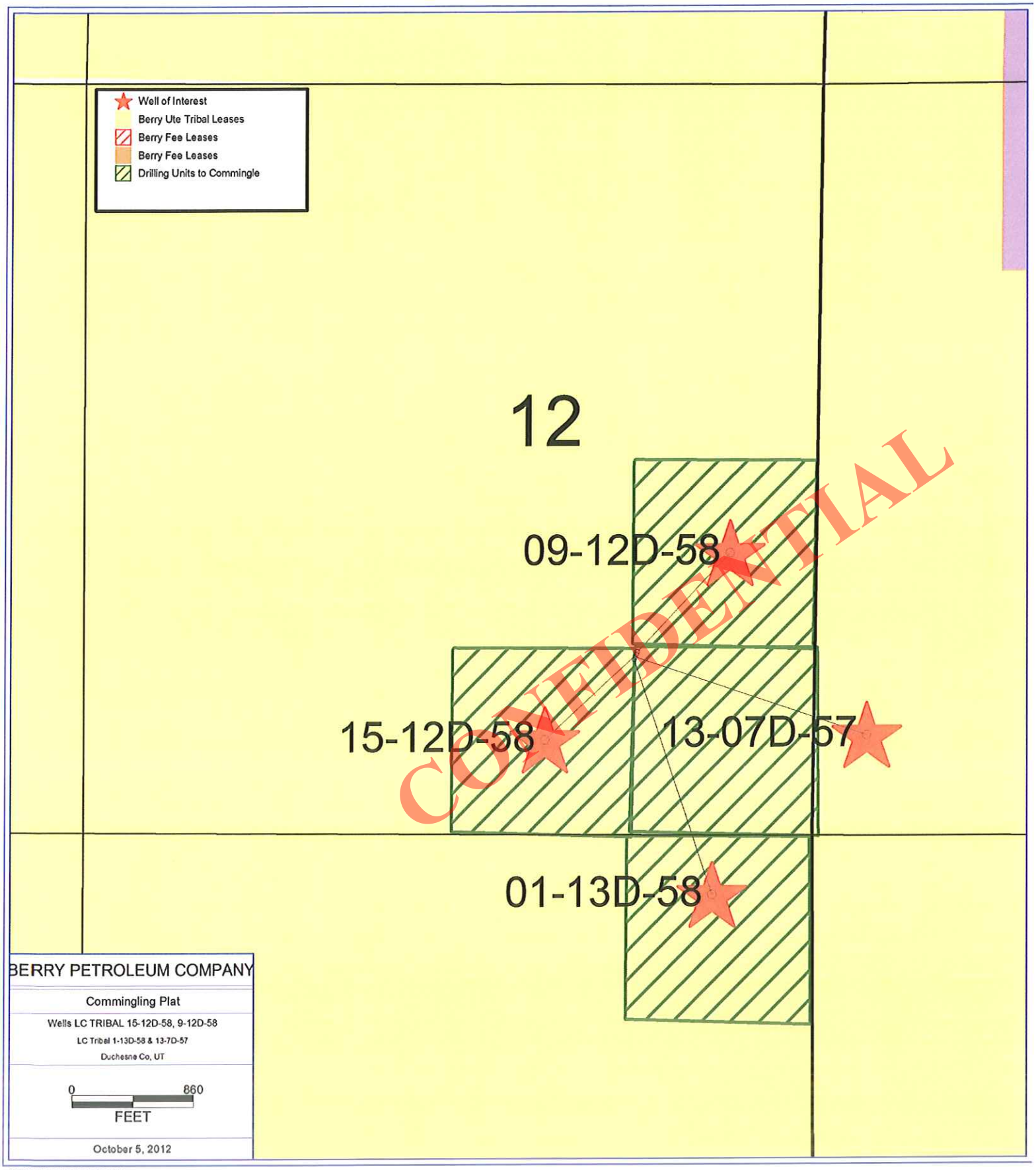


PETRA 10/5/2012 10:22:26 AM

API Well Number: 43013517850000

# Berry Petroleum Company

**Brundage Canyon Field**

**4000 South 4028 West**
**Route 2 Box 7735**
**Roosevelt, UT 84066**

**Ph. (435) 722-1325**
**Fax: (435) 722-1321**
**www.bry.com**

October 8, 2012

Ms. Diana Whitney
State of Utah
Division of Oil, Gas and Mining
P.O. Box 145801
Salt Lake City, UT 84115-5801

Re: Directional Drilling R649-3-11
LC Tribal 1-13D-58

1234' FSL & 1287' FEL (SESE – SHL)
412' FNL & 720' FEL (NENE, Sec. 13 – BHL)

Section 12, T5S-R8W
Duchesne, County, Utah

CONFIDENTIAL

Dear Ms. Whitney:

Pursuant to the filing of Berry Petroleum's Application for Permit to Drill regarding the above referenced well, we are hereby submitting this letter in accordance with Oil & Gas Conservation Rule R649-3-11 pertaining to the Exception to Location and Siting of Wells.

- The LC TRIBAL 1-13D-58 well is to be located within the Lake Canyon Field Area.
- Berry is locating the well at the surface location and directionally drilling from this location to minimize surface disturbance and Berry will be able to utilize the existing road and pipelines in the area.
- Furthermore, Berry hereby certifies that it is the sole working interest owner with 460 feet of the entire directional well bore and the remainder of the Ute Tribal section.

Therefore, based on the above stated information Berry Petroleum Company requests the permit be granted pursuant to R649-3-11.

Respectfully Submitted,

Krista Mecham

Krista Mecham
Sr. Regulatory & Permitting Technician

SELF-CERTIFICATION STATEMENT

The following self -certification statement is provided per federal requirements dated May 7, 2007.

Please be advised that Berry Petroleum Company is considered to be the operator of the following well.

LC Tribal 1-13D-58
Section 12, T5S, R8W, U.S.B.& M.
Surface: 1234' FSL & 1287' FEL (SE/4SE/4)
BHL: 412' FNL & 720' FEL (NE/4NE/4 of Sec. 13)
Duchesne, County, Utah

Berry Petroleum Company is responsible under the terms of the lease for the operations conducted upon the lease lands.

**Operator's Representative and Certification**

A) Representative

NAME: Krista M. Mecham

ADDRESS: Berry Petroleum Company
4000 South 4028 West
Route 2, Box 7735
Roosevelt, Utah 84066

PHONE: 435-722-1325

All lease and/or unit operations will be conducted in such a manner that full compliance is made with all applicable laws, regulations and onshore oil and gas orders. Berry Petroleum Company is fully responsible for the actions of its subcontractors. A copy of these conditions will be furnished to the field representative to ensure compliance.

The drilling permit will be valid for a period of two years from the date of approval. After permit termination, a new application will be filed for approval for any future operations.

B) Certification:

I hereby certify that I, or persons under my direct supervision, have inspected the proposed drill site and access route; that I am familiar with the conditions which presently exist; that the statements made in this plan are, to the best of my knowledge and belief, true and correct; and that the work associated with the operations proposed herein will be performed by Berry Petroleum Company and its contractors and subcontractors in conformity with this plan and the terms and conditions under which it is approved. This statement is subject to the provisions of 18 U.S.C. 1001 for the filing of a false statement.

10/9/2012
DATE

Krista Mecham
Krista M. Mecham
Sr. Regulatory & Permitting Tech.

CONFIDENTIAL

API Well Number: 43013517850000

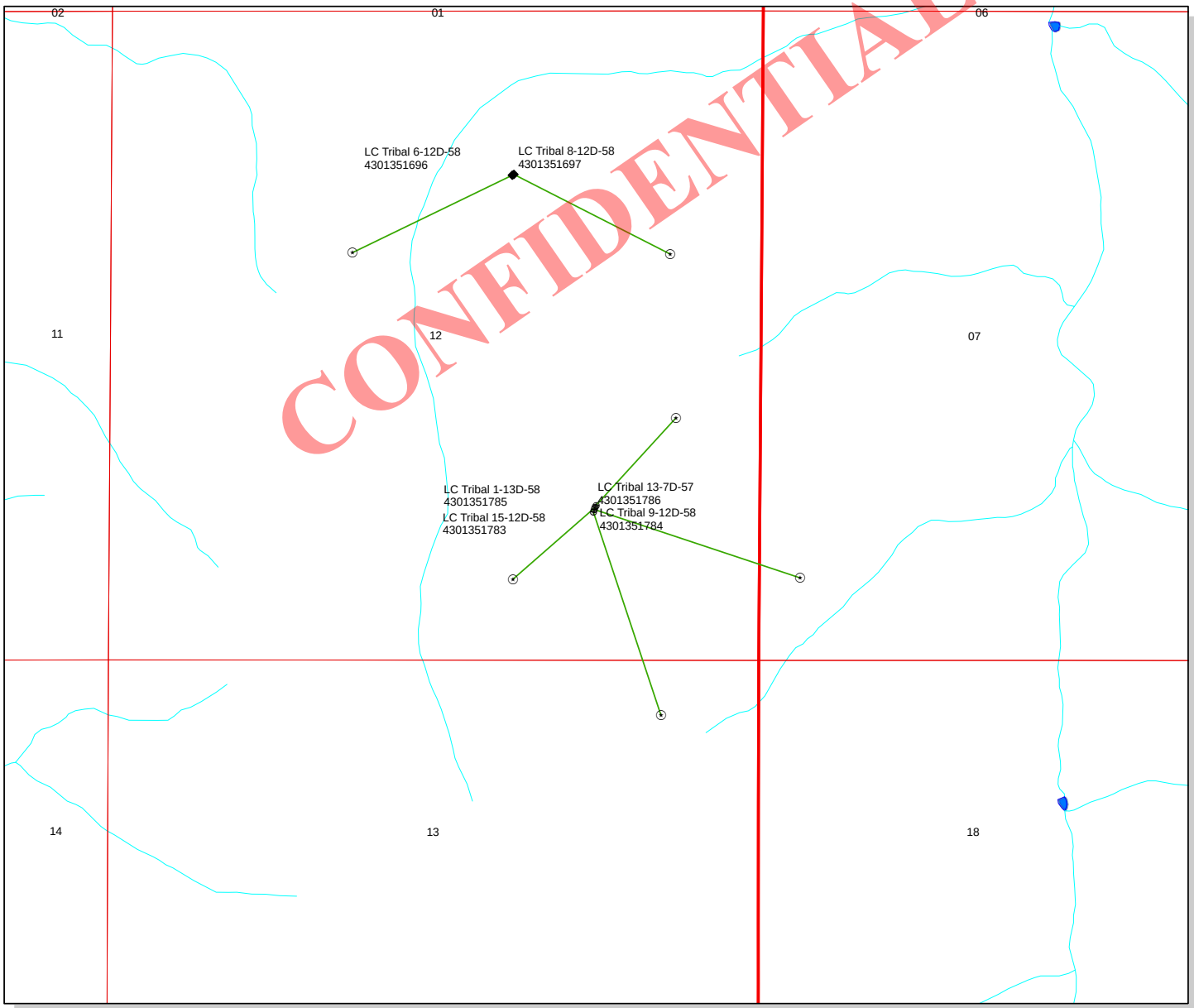


**API Number: 4301351784**

**Well Name: LC Tribal 9-12D-58**

**Township T05.0S Range R08.0W Section 12**

**Meridian: UBM**

Operator: BERRY PETROLEUM COMPANY

Map Prepared:
Map Produced by Diana Mason

**Units**
**STATUS**
- ACTIVE
- EXPLORATORY
- GAS STORAGE
- NF PP OIL
- NF SECONDARY
- PI OIL
- PP GAS
- PP GEOTHERML
- PP OIL
- SECONDARY
- TERMINATED

**Fields**
**STATUS**
- Unknown
- ABANDONED
- ACTIVE
- COMBINED
- INACTIVE
- STORAGE
- TERMINATED

**Wells Query**
**Status**
- APD - Aproved Permit
- DRL - Spuded (Drilling Commenced)
- GIW - Gas Injection
- GS - Gas Storage
- LOC - New Location
- OPS - Operation Suspended
- PA - Plugged Abandoned
- PGW - Producing Gas Well
- POW - Producing Oil Well
- SGW - Shut-in Gas Well
- SOW - Shut-in Oil Well
- TA - Temp. Abandoned
- TW - Test Well
- WDW - Water Disposal
- WIW - Water Injection Well
- WSW - Water Supply Well
- Bottom Hole Location - OilGasDb

N

1,000 500 0 1,000 Feet

1:10,000

RECEIVED: October 18, 2012

# WORKSHEET
# APPLICATION FOR PERMIT TO DRILL

**APD RECEIVED:** 10/12/2012 **API NO. ASSIGNED:** 43013517850000

**WELL NAME:** LC Tribal 1-13D-58

**OPERATOR:** BERRY PETROLEUM COMPANY (N2480) **PHONE NUMBER:** 435 722-1325

**CONTACT:** Krista Mecham

**PROPOSED LOCATION:** SESE 12 050S 080W **Permit Tech Review:** ✔

**SURFACE:** 1234 FSL 1287 FEL **Engineering Review:** ✔

**BOTTOM:** 0412 FNL 0720 FEL **Geology Review:** ✔

**COUNTY:** DUCHESNE

**LATITUDE:** 40.05699 **LONGITUDE:** -110.72812

**UTM SURF EASTINGS:** 523188.00 **NORTHINGS:** 4434117.00

**FIELD NAME:** WILDCAT

**LEASE TYPE:** 2 - Indian

**LEASE NUMBER:** 2OG0005500 **PROPOSED PRODUCING FORMATION(S):** WASATCH

**SURFACE OWNER:** 2 - Indian **COALBED METHANE:** NO

CONFIDENTIAL

**RECEIVED AND/OR REVIEWED:**

- ✔ **PLAT**
- ✔ **Bond:** INDIAN - RLB0005647
- ☐ **Potash**
- ☐ **Oil Shale 190-5**
- ☐ **Oil Shale 190-3**
- ☐ **Oil Shale 190-13**
- ✔ **Water Permit:** 43-12400
- ☐ **RDCC Review:**
- ☐ **Fee Surface Agreement**
- ✔ **Intent to Commingle**

**Commingling Approved**

**LOCATION AND SITING:**

- ☐ **R649-2-3.**

**Unit:**

- ☐ **R649-3-2. General**
- ✔ **R649-3-3. Exception**
- ✔ **Drilling Unit**

**Board Cause No:** R649-3-11

**Effective Date:**

**Siting:**

- ✔ **R649-3-11. Directional Drill**

**Comments:** Presite Completed

**Stipulations:**
1 - Exception Location - dmason
3 - Commingling - ddoucet
4 - Federal Approval - dmason
15 - Directional - dmason
23 - Spacing - dmason

RECEIVED: December 11, 2012

GARY R. HERBERT
*Governor*

GREGORY S. BELL
*Lieutenant Governor*

# State of Utah

**DEPARTMENT OF NATURAL RESOURCES**

MICHAEL R. STYLER
*Executive Director*

**Division of Oil, Gas and Mining**

JOHN R. BAZA
*Division Director*

# Permit To Drill

**********

**Well Name:** LC Tribal 1-13D-58
**API Well Number:** 43013517850000
**Lease Number:** 2OG0005500
**Surface Owner:** INDIAN
**Approval Date:** 12/11/2012

**Issued to:**
BERRY PETROLEUM COMPANY, 4000 South 4028 West Rt 2 Box 7735, Roosevelt, UT 84066

**Authority:**
Pursuant to Utah Code Ann. 40-6-1 et seq., and Utah Administrative Code R649-3-1 et seq., the Utah Division of Oil, Gas and Mining issues conditions of approval, and permit to drill the listed well. This permit is issued in accordance with the requirements of R649-3-11. The expected producing formation or pool is the WASATCH Formation(s), completion into any other zones will require filing a Sundry Notice (Form 9). Completion and commingling of more than one pool will require approval in accordance with R649-3-22.

**Duration:**
This approval shall expire one year from the above date unless substantial and continuous operation is underway, or a request for extension is made prior to the expiration date

**Exception Location:**
Appropriate information has been submitted to DOGM and administrative approval of the requested exception location is hereby granted.

**Commingle:**
Administrative approval for commingling the production from the Wasatch formation and the Green River formation in this well is hereby granted. Appropriate information has been submitted to DOGM in accordance with R649-3-22. No written objections from owners were received by DOGM.

**General:**
Compliance with the requirements of Utah Admin. R. 649-1 et seq., the Oil and Gas Conservation General Rules, and the applicable terms and provisions of the approved Application for permit to drill.

**Conditions of Approval:**
State approval of this well does not supercede the required federal approval, which must be obtained prior to drilling.

In accordance with Utah Admin. R.649-3-11, Directional Drilling, the operator shall submit a complete angular deviation and directional survey report to the Division within 30 days following completion of the well.

This proposed well is located in an area for which drilling units (well spacing patterns) have not been established through an order of the Board of Oil, Gas and Mining (the "Board"). In order to avoid the possibility of waste or injury to correlative rights, the operator is requested, once the well has been drilled, completed, and has produced, to analyze geological and engineering data generated therefrom, as well as any similar data from surrounding areas if available. As soon as is practicable after completion of its analysis, and if the analysis suggests an area larger than the quarter-quarter section upon which the well is located is being drained, the operator is requested to seek an appropriate order from the Board establishing drilling and spacing units in conformance with such analysis by filing a Request for Agency Action with the Board.

**Notification Requirements:**
The operator is required to notify the Division of Oil, Gas and Mining of the following actions during drilling of this well:

- Within 24 hours following the spudding of the well - contact Carol Daniels at 801-538-5284
  (please leave a voicemail message if not available)
  OR
  submit an electronic sundry notice (pre-registration required) via the Utah Oil & Gas website
  at http://oilgas.ogm.utah.gov

**Reporting Requirements:**
All reports, forms and submittals as required by the Utah Oil and Gas Conservation General Rules will be promptly filed with the Division of Oil, Gas and Mining, including but not limited to:

- Entity Action Form (Form 6) - due within 5 days of spudding the well
- Monthly Status Report (Form 9) - due by 5th day of the following calendar month
- Requests to Change Plans (Form 9) - due prior to implementation
- Written Notice of Emergency Changes (Form 9) - due within 5 days
- Notice of Operations Suspension or Resumption (Form 9) - due prior to implementation
- Report of Water Encountered (Form 7) - due within 30 days after completion
- Well Completion Report (Form 8) - due within 30 days after completion or plugging

**Approved By:**

For John Rogers
Associate Director, Oil & Gas

Division of Oil, Gas and Mining

# OPERATOR CHANGE WORKSHEET (for state use only)

**ROUTING**
CDW

**X - Change of Operator (Well Sold)** Operator Name Change/Merger

The operator of the well(s) listed below has changed, effective: **6/1/2014**

| **FROM:** (Old Operator): | **TO:** ( New Operator): |
|---|---|
| Berry Petroelum Company, LLC N4075 | Linn Operating, Inc. N4115 |
| 1999 Broadway Street , Suite 3700 | 1999 Broadway Street, Suite 3700 |
| Denver, CO 80202 | Denver, CO 80202 |
| Phone: 1 (303) 999-4400 | Phone: 1 (303) 999-4400 |

**CA No.** **Unit:** **Berry Pilot EOR 246-02 Brundage Canyon**

| WELL NAME | SEC | TWN | RNG | API NO | ENTITY NO | LEASE TYPE | WELL TYPE | WELL STATUS |
|---|---|---|---|---|---|---|---|---|
| See Attached List | | | | | | | | |

## OPERATOR CHANGES DOCUMENTATION

**Enter date after each listed item is completed**

1. (R649-8-10) Sundry or legal documentation was received from the **FORMER** operator on: 6/13/2014
2. (R649-8-10) Sundry or legal documentation was received from the **NEW** operator on: 6/13/2014
3. The new company was checked on the **Department of Commerce, Division of Corporations Database on:** 6/17/2014

4a. Is the new operator registered in the State of Utah: _____ Business Number: 9031632-0143

5a. (R649-9-2)Waste Management Plan has been received on: N/A

5b. Inspections of LA PA state/fee well sites complete on: Yes

5c. Reports current for Production/Disposition & Sundries on: 6/17/2014

6. **Federal and Indian Lease Wells:** The BLM and or the BIA has approved the merger, name change, or operator change for all wells listed on Federal or Indian leases on: BLM Not Yet BIA Not Yet
7. **Federal and Indian Units:**
   The BLM or BIA has approved the successor of unit operator for wells listed on: Not Yet
8. **Federal and Indian Communization Agreements ("CA"):**
   The BLM or BIA has approved the operator for all wells listed within a CA on: N/A
9. **Underground Injection Control ("UIC")** Division has approved UIC Form 5 Transfer of Authority to **Inject,** for the enhanced/secondary recovery unit/project for the water disposal well(s) listed on: N/A

## DATA ENTRY:

1. Changes entered in the **Oil and Gas Database on:** 6/18/2014
2. Changes have been entered on the **Monthly Operator Change Spread Sheet on:** 6/18/2014
3. Bond information entered in RBDMS on: 6/23/2014
4. Fee/State wells attached to bond in RBDMS on: 6/23/2014
5. Injection Projects to new operator in RBDMS on: N/A
6. Receipt of Acceptance of Drilling Procedures for APD/New on: 6/18/2014
7. Surface Agreement Sundry from **NEW** operator on Fee Surface wells received on: Yes

## BOND VERIFICATION:

1. Federal well(s) covered by Bond Number: NMB000501
2. Indian well(s) covered by Bond Number: NMB000501

3a. (R649-3-1) The **NEW** operator of any state/fee well(s) listed covered by Bond Number LPM9149893

3b. The **FORMER** operator has requested a release of liability from their bond on: N/A

## LEASE INTEREST OWNER NOTIFICATION:

4. (R649-2-10) The **NEW** operator of the fee wells has been contacted and informed by a letter from the Division of their responsibility to notify all interest owners of this change on: 6/23/2014

**COMMENTS:**

FORM 9

**STATE OF UTAH**
DEPARTMENT OF NATURAL RESOURCES
DIVISION OF OIL, GAS AND MINING

5. LEASE DESIGNATION AND SERIAL NUMBER: See attached list

# SUNDRY NOTICES AND REPORTS ON WELLS

6. IF INDIAN, ALLOTTEE OR TRIBE NAME:

Do not use this form for proposals to drill new wells, significantly deepen existing wells below current bottom-hole depth, reenter plugged wells, or to drill horizontal laterals. Use APPLICATION FOR PERMIT TO DRILL form for such proposals.

7. UNIT or CA AGREEMENT NAME:

1. TYPE OF WELL: OIL WELL ☑ GAS WELL ☐ OTHER _____

8. WELL NAME and NUMBER:

2. NAME OF OPERATOR: Linn Operating, Inc.

9. API NUMBER:

3. ADDRESS OF OPERATOR: 1999 Broadway, Ste 3700 CITY Denver STATE CO ZIP 80202 PHONE NUMBER: (303) 999-4400

10. FIELD AND POOL, OR WILDCAT:

4. LOCATION OF WELL

FOOTAGES AT SURFACE:

COUNTY:

QTR/QTR, SECTION, TOWNSHIP, RANGE, MERIDIAN:

STATE: UTAH

11. CHECK APPROPRIATE BOXES TO INDICATE NATURE OF NOTICE, REPORT, OR OTHER DATA

| TYPE OF SUBMISSION | TYPE OF ACTION | | |
|---|---|---|---|
| ☑ NOTICE OF INTENT (Submit in Duplicate) | ☐ ACIDIZE | ☐ DEEPEN | ☐ REPERFORATE CURRENT FORMATION |
| Approximate date work will start: _____ | ☐ ALTER CASING | ☐ FRACTURE TREAT | ☐ SIDETRACK TO REPAIR WELL |
| | ☐ CASING REPAIR | ☐ NEW CONSTRUCTION | ☐ TEMPORARILY ABANDON |
| | ☐ CHANGE TO PREVIOUS PLANS | ☐ OPERATOR CHANGE | ☐ TUBING REPAIR |
| | ☐ CHANGE TUBING | ☐ PLUG AND ABANDON | ☐ VENT OR FLARE |
| ☐ SUBSEQUENT REPORT (Submit Original Form Only) | ☐ CHANGE WELL NAME | ☐ PLUG BACK | ☐ WATER DISPOSAL |
| Date of work completion: | ☐ CHANGE WELL STATUS | ☐ PRODUCTION (START/RESUME) | ☐ WATER SHUT-OFF |
| _____ | ☐ COMMINGLE PRODUCING FORMATIONS | ☐ RECLAMATION OF WELL SITE | ☑ OTHER: Change of operator |
| | ☐ CONVERT WELL TYPE | ☐ RECOMPLETE - DIFFERENT FORMATION | |

12. DESCRIBE PROPOSED OR COMPLETED OPERATIONS. Clearly show all pertinent details including dates, depths, volumes, etc.

Notice of Change of Operator from Berry Petroleum Company, LLC to Linn Operating, Inc., effective June 1, 2014. On December 16, 2013, Berry Petroleum Company became an indirect subsidiary of Linn Energy, LLC. As a result, Berry Petroleum Company converted into a limited liability company named, "Berry Petroleum Company, LLC". On March 5, 2014, Berry Petroleum Company, LLC authorized and empowered Linn Operating, Inc. to act as operator on its behalf. I have attached a copy of the original declaration amending the name change along with a copy of the agency agreement and power of attorney for the operator change.

RECEIVED
JUN 1 3 2014
Div. of Oil, Gas & Mining

NAME (PLEASE PRINT) Beverly Decker TITLE Sr Engineering Technician

SIGNATURE Beverly Decker DATE 6/1/2014

(This space for State use only)

APPROVED
JUN 18 2014
DIV. OIL GAS & MINING
BY: Rachel Medina

(5/2000) (See Instructions on Reverse Side)

**STATE OF UTAH**
DEPARTMENT OF NATURAL RESOURCES
DIVISION OF OIL, GAS AND MINING

FORM 9

# SUNDRY NOTICES AND REPORTS ON WELLS

Do not use this form for proposals to drill new wells, significantly deepen existing wells below current bottom-hole depth, reenter plugged wells, or to drill horizontal laterals. Use APPLICATION FOR PERMIT TO DRILL form for such proposals.

5. LEASE DESIGNATION AND SERIAL NUMBER: See attached list
6. IF INDIAN, ALLOTTEE OR TRIBE NAME:
7. UNIT or CA AGREEMENT NAME:
8. WELL NAME and NUMBER:
9. API NUMBER:
10. FIELD AND POOL, OR WILDCAT:

1. TYPE OF WELL: OIL WELL ☑ GAS WELL ☐ OTHER _____

2. NAME OF OPERATOR: Berry Petroleum Company, LLC

3. ADDRESS OF OPERATOR: 1999 Broadway, Ste 3700 CITY Denver STATE CO ZIP 80202 PHONE NUMBER: (303) 999-4400

4. LOCATION OF WELL
FOOTAGES AT SURFACE:
COUNTY:
QTR/QTR, SECTION, TOWNSHIP, RANGE, MERIDIAN:
STATE: UTAH

11. CHECK APPROPRIATE BOXES TO INDICATE NATURE OF NOTICE, REPORT, OR OTHER DATA

| TYPE OF SUBMISSION | TYPE OF ACTION | | |
|---|---|---|---|
| ☑ NOTICE OF INTENT (Submit in Duplicate) | ☐ ACIDIZE | ☐ DEEPEN | ☐ REPERFORATE CURRENT FORMATION |
| Approximate date work will start: _____ | ☐ ALTER CASING | ☐ FRACTURE TREAT | ☐ SIDETRACK TO REPAIR WELL |
| | ☐ CASING REPAIR | ☐ NEW CONSTRUCTION | ☐ TEMPORARILY ABANDON |
| | ☐ CHANGE TO PREVIOUS PLANS | ☐ OPERATOR CHANGE | ☐ TUBING REPAIR |
| | ☐ CHANGE TUBING | ☐ PLUG AND ABANDON | ☐ VENT OR FLARE |
| ☐ SUBSEQUENT REPORT (Submit Original Form Only) | ☐ CHANGE WELL NAME | ☐ PLUG BACK | ☐ WATER DISPOSAL |
| Date of work completion: _____ | ☐ CHANGE WELL STATUS | ☐ PRODUCTION (START/RESUME) | ☐ WATER SHUT-OFF |
| | ☐ COMMINGLE PRODUCING FORMATIONS | ☐ RECLAMATION OF WELL SITE | ☑ OTHER: Change of operator |
| | ☐ CONVERT WELL TYPE | ☐ RECOMPLETE - DIFFERENT FORMATION | |

12. DESCRIBE PROPOSED OR COMPLETED OPERATIONS. Clearly show all pertinent details including dates, depths, volumes, etc.

On December 16th, 2013 Berry Petroleum Company and Linn Energy merged. As a result of this merger the companies name has changed to "Berry Petroleum Company, LLC". On March 5th, 2014 Berry Petroleum Company, LLC agreed that Linn Operating, Inc would become the operator of record effective June 1, 2014. I have attached a copy of the original declaration amending the name change along with a copy of the agency agreement and power of attorney for the operator change.

Should you have any questions please don't hesitate to contact me.

RECEIVED
JUN 1 3 2014
Div. of Oil, Gas & Mining

NAME (PLEASE PRINT): Beverly Decker TITLE: Sr Engineering Technician
SIGNATURE: Beverly Decker DATE: 6/1/2014

(This space for State use only)

APPROVED
JUN 18 2014
DIV. OIL GAS & MINING
BY: Rachel Medina

(5/2000) (See Instructions on Reverse Side)

**STATE OF UTAH**
DEPARTMENT OF NATURAL RESOURCES
DIVISION OF OIL, GAS AND MINING

# Request to Transfer Application or Permit to Drill

(This form should accompany a Sundry Notice, Form 9, requesting APD transfer)

| | |
|---|---|
| **Well name:** | See Attached |
| **API number:** | |
| **Location:** | Qtr-Qtr: Section Township Range: |
| **Company that filed original application:** | Berry Petroleum Company LLC |
| **Date original permit was issued:** | |
| **Company that permit was issued to:** | Linn Operating, Inc |

| Check one | Desired Action: |
|---|---|
| | |
| | **Transfer pending (unapproved) Application for Permit to Drill to new operator** |
| | The undersigned as owner with legal rights to drill on the property, hereby verifies that the information as submitted in the pending Application for Permit to Drill, remains valid and does not require revision. The new owner of the application accepts and agrees to the information and procedures as stated in the application. |
| ✓ | **Transfer approved Application for Permit to Drill to new operator** |
| | The undersigned as owner with legal rights to drill on the property as permitted, hereby verifies that the information as submitted in the previously approved application to drill, remains valid and does not require revision. |

| **Following is a checklist of some items related to the application, which should be verified.** | Yes | No |
|---|---|---|
| If located on private land, has the ownership changed? | | ✓ |
| If so, has the surface agreement been updated? | | |
| Have any wells been drilled in the vicinity of the proposed well which would affect the spacing or siting requirements for this location? | | ✓ |
| Have there been any unit or other agreements put in place that could affect the permitting or operation of this proposed well? | | ✓ |
| Have there been any changes to the access route including ownership or right-of-way, which could affect the proposed location? | | ✓ |
| Has the approved source of water for drilling changed? | | ✓ |
| Have there been any physical changes to the surface location or access route which will require a change in plans from what was discussed at the onsite evaluation? | | ✓ |
| Is bonding still in place, which covers this proposed well? Bond No. LPM9149893 | ✓ | |

Any desired or necessary changes to either a pending or approved Application for Permit to Drill that is being transferred, should be filed on a Sundry Notice, Form 9, or amended Application for Permit to Drill, Form 3, as appropriate, with necessary supporting information as required.

Name (please print) Beverly Decker Title Sr Engineering Technician

Signature Beverly Decker Date

Representing (company name) Berry Petroleum Company LLC and Linn Operating, Inc

The person signing this form must have legal authority to represent the company or individual(s) to be listed as the new operator on the Application for Permit to Drill.

(3/2004)

**STATE OF UTAH**
DEPARTMENT OF NATURAL RESOURCES
DIVISION OF OIL, GAS AND MINING

# Request to Transfer Application or Permit to Drill

(This form should accompany a Sundry Notice, Form 9, requesting APD transfer)

| | |
|---|---|
| **Well name:** | See Attached |
| **API number:** | |
| **Location:** | Qtr-Qtr: Section: Township: Range: |
| **Company that filed original application:** | Berry Petroleum Company LLC |
| **Date original permit was issued:** | |
| **Company that permit was issued to:** | Linn Operating, Inc |

| Check one | Desired Action: |
|---|---|
| | |
| ✓ | **Transfer pending (unapproved) Application for Permit to Drill to new operator** |
| | The undersigned as owner with legal rights to drill on the property, hereby verifies that the information as submitted in the pending Application for Permit to Drill, remains valid and does not require revision. The new owner of the application accepts and agrees to the information and procedures as stated in the application. |
| | **Transfer approved Application for Permit to Drill to new operator** |
| | The undersigned as owner with legal rights to drill on the property as permitted, hereby verifies that the information as submitted in the previously approved application to drill, remains valid and does not require revision. |

| **Following is a checklist of some items related to the application, which should be verified.** | **Yes** | **No** |
|---|---|---|
| If located on private land, has the ownership changed? | | ✓ |
| If so, has the surface agreement been updated? | | |
| Have any wells been drilled in the vicinity of the proposed well which would affect the spacing or siting requirements for this location? | | ✓ |
| Have there been any unit or other agreements put in place that could affect the permitting or operation of this proposed well? | | ✓ |
| Have there been any changes to the access route including ownership or right-of-way, which could affect the proposed location? | | ✓ |
| Has the approved source of water for drilling changed? | | ✓ |
| Have there been any physical changes to the surface location or access route which will require a change in plans from what was discussed at the onsite evaluation? | | ✓ |
| Is bonding still in place, which covers this proposed well? Bond No. LPM9149893 | ✓ | |

Any desired or necessary changes to either a pending or approved Application for Permit to Drill that is being transferred, should be filed on a Sundry Notice, Form 9, or amended Application for Permit to Drill, Form 3, as appropriate, with necessary supporting information as required.

Name (please print) Beverly Decker Title Sr Engineering Technician
Signature Beverly Decker Date
Representing (company name) Berry Petroleum Company LLC and Linn Operating, Inc

The person signing this form must have legal authority to represent the company or individual(s) to be listed as the new operator on the Application for Permit to Drill.

(3/2004)

Berry Petroleum Company, LLC N4075) to Linn Operating, Inc. (N4115)
Effective June 1, 2014

| Well Name | Section | TWN | RNG | API Number | Entity | Mineral Lease | Well Type | Well Status | Unit |
|---|---|---|---|---|---|---|---|---|---|
| Z and T UTE TRIBAL 2-21 | 21 | 050S | 040W | 4301331280 | 11130 | Indian | WI | A | BRUNDAGE CANYON |
| UTE TRIBAL 12-30-54 | 30 | 050S | 040W | 4301332747 | 14747 | Indian | WI | A | BRUNDAGE CANYON |
| UTE TRIBAL 14-30-54 | 30 | 050S | 040W | 4301332748 | 14778 | Indian | WI | A | BRUNDAGE CANYON |
| UTE TRIBAL 10-30D-54 | 30 | 050S | 040W | 4301332893 | 15246 | Indian | WI | A | BRUNDAGE CANYON |
| UTE TRIBAL 6-30-54 | 30 | 050S | 040W | 4301332975 | 15300 | Indian | WI | A | BRUNDAGE CANYON |
| UTE TRIBAL 1-21-54 | 21 | 050S | 040W | 4301333388 | 15937 | Indian | WI | A | BRUNDAGE CANYON |
| UTE TRIBAL 13-17D-55 | 17 | 050S | 050W | 4301333550 | | Indian | OW | APD | |
| UTE TRIBAL 11-14D-54 | 14 | 050S | 040W | 4301333596 | | Indian | OW | APD | |
| UTE TRIBAL 16-17D-55 | 17 | 050S | 050W | 4301333622 | | Indian | OW | APD | |
| UTE TRIBAL 15-28D-55 | 28 | 050S | 050W | 4301333623 | | Indian | OW | APD | |
| LC TRIBAL 14-16D-56 | 16 | 050S | 060W | 4301334283 | | Indian | OW | APD | |
| FEDERAL 10-10D-65 | 10 | 060S | 050W | 4301350523 | | Federal | OW | APD | |
| LC TRIBAL 3-23D-56 | 23 | 050S | 060W | 4301350624 | | Indian | OW | APD | |
| FEDERAL 2-1D-64 | 1 | 060S | 040W | 4301350765 | | Federal | OW | APD | |
| FEDERAL 7-1D-64 | 1 | 060S | 040W | 4301350766 | | Federal | OW | APD | |
| FEDERAL 9-1D-64 | 1 | 060S | 040W | 4301350767 | | Federal | OW | APD | |
| LC TRIBAL 1-28D-56 | 28 | 050S | 060W | 4301350865 | | Indian | OW | APD | |
| LC TRIBAL 13H-9-56 | 10 | 050S | 060W | 4301350874 | | Indian | OW | APD | |
| CC FEE 8-24-38 | 24 | 030S | 080W | 4301350885 | | Fee | OW | APD | |
| LC TRIBAL 4H-26-56 | 26 | 050S | 060W | 4301350951 | | Indian | OW | APD | |
| LC FEE 4H-12-57 | 12 | 050S | 070W | 4301350952 | | Fee | OW | APD | |
| CC TRIBAL 4-2-48 | 2 | 040S | 080W | 4301350964 | | Indian | OW | APD | |
| LC TRIBAL 5H-34-45 | 34 | 040S | 050W | 4301350974 | | Indian | OW | APD | |
| LC TRIBAL 11-34-45 | 34 | 040S | 050W | 4301350975 | | Indian | OW | APD | |
| LC TRIBAL 7-2D-56 | 2 | 050S | 060W | 4301350988 | | Indian | OW | APD | |
| LC TRIBAL 10-18D-56 | 18 | 050S | 060W | 4301350989 | | Indian | OW | APD | |
| CC TRIBAL 4-30D-38 | 19 | 030S | 080W | 4301350993 | | Indian | OW | APD | |
| FEDERAL 4-1-65 | 1 | 060S | 050W | 4301351016 | | Federal | OW | APD | |
| LC TRIBAL 3-16D-56 | 16 | 050S | 060W | 4301351032 | | Indian | OW | APD | |
| CC FEE 6-21-38 | 21 | 030S | 080W | 4301351059 | | Fee | OW | APD | |
| LC TRIBAL 13H-28-45 | 28 | 040S | 050W | 4301351061 | | Indian | OW | APD | |
| LC TRIBAL 5H-23-45 | 23 | 040S | 050W | 4301351071 | | Indian | OW | APD | |
| LC TRIBAL 4H-27-45 | 27 | 040S | 050W | 4301351072 | | Indian | OW | APD | |
| LC TRIBAL 16-27-45 | 27 | 040S | 050W | 4301351074 | | Indian | OW | APD | |
| LC TRIBAL 12-27-45 | 27 | 040S | 050W | 4301351075 | | Indian | OW | APD | |
| LC TRIBAL 16-23-45 | 23 | 040S | 050W | 4301351077 | | Indian | OW | APD | |
| LC TRIBAL 12H-30-56 | 30 | 050S | 060W | 4301351133 | | Indian | OW | APD | |
| LC TRIBAL 5-29D-56 | 29 | 050S | 060W | 4301351184 | | Indian | OW | APD | |
| LC TRIBAL 12H-19-56 | 19 | 050S | 060W | 4301351193 | | Indian | OW | APD | |
| LC FEE 15-11D-56 | 11 | 050S | 060W | 4301351197 | | Fee | OW | APD | |
| LC TRIBAL 13H-10-56 | 11 | 050S | 060W | 4301351209 | | Indian | OW | APD | |
| LC TRIBAL 2-31D-45 | 31 | 040S | 050W | 4301351261 | | Indian | OW | APD | |
| LC TRIBAL 13H-24-45 | 24 | 040S | 050W | 4301351273 | | Indian | OW | APD | |
| UTE TRIBAL 6-21D-55 | 21 | 050S | 050W | 4301351274 | | Indian | OW | APD | |
| UTE TRIBAL 15-16D-55 | 16 | 050S | 050W | 4301351284 | | Indian | OW | APD | |
| UTE TRIBAL 4H-15-55 | 15 | 050S | 050W | 4301351292 | | Indian | OW | APD | |
| UTE TRIBAL 13H-14-54 | 14 | 050S | 040W | 4301351297 | | Indian | OW | APD | |
| UTE TRIBAL 1-32-55 | 32 | 050S | 050W | 4301351298 | | Indian | OW | APD | |
| UTE TRIBAL 4-21D-55 | 21 | 050S | 050W | 4301351299 | | Indian | OW | APD | |
| LC TRIBAL 12-33-45 | 33 | 040S | 050W | 4301351301 | | Indian | OW | APD | |
| UTE TRIBAL 16-15D-55 | 15 | 050S | 050W | 4301351302 | | Indian | OW | APD | |
| UTE TRIBAL 2-24-55 | 24 | 050S | 050W | 4301351304 | | Indian | OW | APD | |
| LC TRIBAL 11-32D-56 | 32 | 050S | 060W | 4301351315 | | Indian | OW | APD | |
| LC TRIBAL 1-32D-56 | 32 | 050S | 060W | 4301351317 | | Indian | OW | APD | |
| LC TRIBAL 5H-32-56 | 32 | 050S | 060W | 4301351318 | | Indian | OW | APD | |
| LC TRIBAL 5H-33-45 | 33 | 040S | 050W | 4301351338 | | Indian | OW | APD | |
| LC TRIBAL 14-28-45 | 28 | 040S | 050W | 4301351339 | | Indian | OW | APD | |
| LC TRIBAL 16-32D-45 | 32 | 040S | 050W | 4301351340 | | Indian | OW | APD | |
| LC TRIBAL 3-31-45 | 31 | 040S | 050W | 4301351347 | | Indian | OW | APD | |
| LC TRIBAL 1-18D-56 | 18 | 050S | 060W | 4301351367 | | Indian | OW | APD | |
| LC TRIBAL 9-18D-56 | 18 | 050S | 060W | 4301351368 | | Indian | OW | APD | |
| LC FEE 9-23D-56 | 23 | 050S | 060W | 4301351380 | | Fee | OW | APD | |
| LC TRIBAL 1-34D-45 | 34 | 040S | 050W | 4301351382 | | Indian | OW | APD | |
| LC TRIBAL 12-21D-56 | 21 | 050S | 060W | 4301351383 | | Indian | OW | APD | |
| LC TRIBAL 7-29D-56 | 29 | 050S | 060W | 4301351386 | | Indian | OW | APD | |

| | | | | | | | | | |
|---|---|---|---|---|---|---|---|---|---|
| UTE TRIBAL 6-15-55 | 15 | 050S | 050W | 4301351399 | | Indian | OW | APD | |
| UTE TRIBAL 13H-21-55 | 21 | 050S | 050W | 4301351403 | | Indian | OW | APD | |
| LC TRIBAL 6-16D-56 | 16 | 050S | 060W | 4301351406 | | Indian | OW | APD | |
| LC TRIBAL 3-14D-56 | 14 | 050S | 060W | 4301351408 | | Indian | OW | APD | |
| CC FEE 13-9D-37 | 9 | 030S | 070W | 4301351409 | | Fee | OW | APD | |
| CC FEE 16-21D-38 | 21 | 030S | 080W | 4301351410 | | Fee | OW | APD | |
| UTE TRIBAL 5H-10-54 | 10 | 050S | 040W | 4301351415 | | Indian | OW | APD | |
| LC TRIBAL 13-6D-57 | 6 | 050S | 070W | 4301351417 | | Indian | OW | APD | |
| LC TRIBAL 9-23-45 | 23 | 040S | 050W | 4301351432 | | Indian | OW | APD | |
| LC TRIBAL 5-28D-56 | 29 | 050S | 060W | 4301351441 | | Indian | OW | APD | |
| LC TRIBAL 15-20D-56 | 29 | 050S | 060W | 4301351443 | | Indian | OW | APD | |
| LC FEE 14-1-56 | 1 | 050S | 060W | 4301351457 | | Fee | OW | APD | |
| LC TRIBAL 5-3D-56 | 3 | 050S | 060W | 4301351459 | | Indian | OW | APD | |
| LC Tribal 16-33-45 | 33 | 040S | 050W | 4301351463 | | Indian | OW | APD | |
| LC TRIBAL 7-23D-56 | 23 | 050S | 060W | 4301351479 | | Indian | OW | APD | |
| LC TRIBAL 4-7-56 | 7 | 050S | 060W | 4301351482 | | Indian | OW | APD | |
| LC TRIBAL 3-2-56 | 2 | 050S | 060W | 4301351483 | | Indian | OW | APD | |
| LC TRIBAL 12H-23-56 | 23 | 050S | 060W | 4301351488 | | Indian | OW | APD | |
| CC TRIBAL 15-34D-38 | 2 | 040S | 080W | 4301351490 | | Indian | OW | APD | |
| CC TRIBAL 14-35D-38 | 2 | 040S | 080W | 4301351491 | | Indian | OW | APD | |
| CC TRIBAL 8-3D-48 | 2 | 040S | 080W | 4301351493 | | Indian | OW | APD | |
| LC TRIBAL 12HH-31-45 | 32 | 040S | 050W | 4301351499 | | Indian | OW | APD | |
| LC TRIBAL 1-10D-56 | 10 | 050S | 060W | 4301351510 | | Indian | OW | APD | |
| LC TRIBAL 3-10D-56 | 10 | 050S | 060W | 4301351511 | | Indian | OW | APD | |
| LC TRIBAL 7-10D-56 | 10 | 050S | 060W | 4301351512 | | Indian | OW | APD | |
| LC TRIBAL 9-29D-56 | 29 | 050S | 060W | 4301351513 | | Indian | OW | APD | |
| UTE TRIBAL 1-16-55 | 16 | 050S | 050W | 4301351519 | | Indian | OW | APD | |
| CC Tribal 3-27D-38 | 27 | 030S | 080W | 4301351604 | | Indian | OW | APD | |
| LC FEE 10-36D-56 | 36 | 050S | 060W | 4301351622 | | Fee | OW | APD | |
| Myrin Fee 3-16D-55 | 16 | 050S | 050W | 4301351633 | | Fee | OW | APD | |
| LC TRIBAL 12H-34-56 | 34 | 050S | 060W | 4301351634 | | Indian | OW | APD | |
| UTE FEE 12-16D-55 | 16 | 050S | 050W | 4301351635 | | Fee | OW | APD | |
| LC TRIBAL 15-27-56 | 27 | 050S | 060W | 4301351649 | | Indian | OW | APD | |
| LC TRIBAL 11-27D-56 | 27 | 050S | 060W | 4301351650 | | Indian | OW | APD | |
| LC TRIBAL 1-17-56 | 17 | 050S | 060W | 4301351704 | | Indian | OW | APD | |
| LC Tribal 13-11D-58 | 11 | 050S | 080W | 4301351708 | | Indian | OW | APD | |
| LC Tribal 15-11D-58 | 11 | 050S | 080W | 4301351709 | | Indian | OW | APD | |
| LC Tribal 4HW-8-56 | 8 | 050S | 060W | 4301351710 | | Indian | OW | APD | |
| LC FEE 1-11D-56 | 11 | 050S | 060W | 4301351712 | | Fee | OW | APD | |
| LC TRIBAL 3-11D-56 | 11 | 050S | 060W | 4301351713 | | Indian | OW | APD | |
| LC TRIBAL 7-11D-56 | 11 | 050S | 060W | 4301351714 | | Indian | OW | APD | |
| LC TRIBAL 9-34D-45 | 34 | 040S | 050W | 4301351717 | | Indian | OW | APD | |
| LC Tribal 8M-23-45 | 23 | 040S | 050W | 4301351722 | | Indian | OW | APD | |
| LC TRIBAL 4-34D-45 | 34 | 040S | 050W | 4301351723 | | Indian | OW | APD | |
| LC TRIBAL 7-34D-45 | 34 | 040S | 050W | 4301351724 | | Indian | OW | APD | |
| LC Tribal 3-14D-58 | 11 | 050S | 080W | 4301351726 | | Indian | OW | APD | |
| LC Tribal 11-11D-58 | 11 | 050S | 080W | 4301351729 | | Indian | OW | APD | |
| LC TRIBAL 8-31D-56 | 31 | 050S | 060W | 4301351746 | | Indian | OW | APD | |
| LC TRIBAL 13-34D-45 | 34 | 040S | 050W | 4301351747 | | Indian | OW | APD | |
| LC Fee 2-6D-57 | 6 | 050S | 070W | 4301351749 | | Fee | OW | APD | |
| LC Tribal 15-12D-58 | 12 | 050S | 080W | 4301351783 | | Indian | OW | APD | |
| LC Tribal 9-12D-58 | 12 | 050S | 080W | 4301351784 | | Indian | OW | APD | |
| LC Tribal 1-13D-58 | 12 | 050S | 080W | 4301351785 | | Indian | OW | APD | |
| LC Tribal 13-7D-57 | 12 | 050S | 080W | 4301351786 | | Indian | OW | APD | |
| LC Tribal 9-2D-58 | 2 | 050S | 080W | 4301351788 | | Indian | OW | APD | |
| LC Tribal 1-2D-58 | 2 | 050S | 080W | 4301351789 | | Indian | OW | APD | |
| LC Tribal 5-1D-58 | 2 | 050S | 080W | 4301351790 | | Indian | OW | APD | |
| LC TRIBAL 12-31D-56 | 31 | 050S | 060W | 4301351799 | | Indian | OW | APD | |
| LC TRIBAL 8-20D-56 | 20 | 050S | 060W | 4301351800 | | Indian | OW | APD | |
| LC TRIBAL 6-31D-56 | 31 | 050S | 060W | 4301351801 | | Indian | OW | APD | |
| LC Tribal 11-7D-57 | 7 | 050S | 070W | 4301351814 | | Indian | OW | APD | |
| LC Tribal 5-7D-57 | 7 | 050S | 070W | 4301351815 | | Indian | OW | APD | |
| LC Fee 15-6D-57 | 6 | 050S | 070W | 4301351816 | | Fee | OW | APD | |
| LC Tribal 11-6D-57 | 6 | 050S | 070W | 4301351817 | | Indian | OW | APD | |
| LC TRIBAL 9-27-56 | 27 | 050S | 060W | 4301351822 | | Indian | OW | APD | |
| LC TRIBAL 7-27D-56 | 27 | 050S | 060W | 4301351823 | | Indian | OW | APD | |

| | | | | | | | | | |
|---|---|---|---|---|---|---|---|---|---|
| LC Fee 7-31D-45 | 31 | 040S | 050W | 4301351857 | | Fee | OW | APD | |
| LC Tribal 5-31D-45 | 31 | 040S | 050W | 4301351858 | | Indian | OW | APD | |
| LC Tribal 8-33-45 | 33 | 040S | 050W | 4301351859 | | Indian | OW | APD | |
| LC Tribal 16-31-45 | 31 | 040S | 050W | 4301351863 | | Indian | OW | APD | |
| LC Tribal 7-23D-45 | 23 | 040S | 050W | 4301351865 | | Indian | OW | APD | |
| LC Tribal 1-23D-56 | 23 | 050S | 060W | 4301351866 | | Indian | OW | APD | |
| LC TRIBAL 1-19-56 | 19 | 050S | 060W | 4301351867 | | Indian | OW | APD | |
| LC TRIBAL 7-19D-56 | 19 | 050S | 060W | 4301351868 | | Indian | OW | APD | |
| LC TRIBAL 9-4D-56 | 4 | 050S | 060W | 4301351869 | | Indian | OW | APD | |
| LC Tribal 14-32D-45 | 32 | 040S | 050W | 4301351879 | | Indian | OW | APD | |
| LC TRIBAL 7-17D-56 | 17 | 050S | 060W | 4301351886 | | Indian | OW | APD | |
| LC TRIBAL 5-17D-56 | 17 | 050S | 060W | 4301351887 | | Indian | OW | APD | |
| LC FEE 4-32D-45 | 31 | 040S | 050W | 4301351892 | | Fee | OW | APD | |
| LC TRIBAL 9-2D-56 | 2 | 050S | 060W | 4301351893 | | Indian | OW | APD | |
| LC TRIBAL 1-2D-56 | 2 | 050S | 060W | 4301351894 | | Indian | OW | APD | |
| LC Tribal 15-23D-45 | 23 | 040S | 050W | 4301351895 | | Indian | OW | APD | |
| LC TRIBAL 11-34D-56 | 34 | 050S | 060W | 4301351900 | | Indian | OW | APD | |
| LC TRIBAL 9-5D-56 | 4 | 050S | 060W | 4301351901 | | Indian | OW | APD | |
| LC Tribal 10-28D-45 | 28 | 040S | 050W | 4301351903 | | Indian | OW | APD | |
| LC TRIBAL 13-20D-56 | 20 | 050S | 060W | 4301351904 | | Indian | OW | APD | |
| Ute Tribal 14-17-55 | 17 | 050S | 050W | 4301351908 | | Indian | OW | APD | |
| LC Tribal 3-27D-45 | 27 | 040S | 050W | 4301351911 | | Indian | OW | APD | |
| LC TRIBAL 9-34D-56 | 34 | 050S | 060W | 4301351914 | | Indian | OW | APD | |
| CC Fee 8R-9-37 | 9 | 030S | 070W | 4301351937 | | Fee | OW | APD | |
| LC Tribal 10-33D-45 | 33 | 040S | 050W | 4301351939 | | Indian | OW | APD | |
| LC Tribal 14-33D-45 | 33 | 040S | 050W | 4301351940 | | Indian | OW | APD | |
| LC Tribal 10-27D-45 | 27 | 040S | 050W | 4301351941 | | Indian | OW | APD | |
| LC Tribal 14-27D-45 | 27 | 040S | 050W | 4301351951 | | Indian | OW | APD | |
| LC Tribal 6-33D-45 | 33 | 040S | 050W | 4301351955 | | Indian | OW | APD | |
| LC Tribal 6-32D-45 | 32 | 040S | 050W | 4301351956 | | Indian | OW | APD | |
| Federal 3-11D-65 | 11 | 060S | 050W | 4301351982 | | Federal | OW | APD | |
| Federal 2-4-64 | 4 | 060S | 040W | 4301351983 | | Federal | OW | APD | |
| Federal 5-11D-65 | 11 | 060S | 050W | 4301351984 | | Federal | OW | APD | |
| Federal 7-4D-64 | 4 | 060S | 040W | 4301351985 | | Federal | OW | APD | |
| Federal 3-4D-64 | 4 | 060S | 040W | 4301351986 | | Federal | OW | APD | |
| Federal 8-4D-64 | 4 | 060S | 040W | 4301351988 | | Federal | OW | APD | |
| Federal 6-4D-64 | 4 | 060S | 040W | 4301351989 | | Federal | OW | APD | |
| Federal 7-9D-64 | 9 | 060S | 040W | 4301351990 | | Federal | OW | APD | |
| Federal 4-4D-64 | 4 | 060S | 040W | 4301351991 | | Federal | OW | APD | |
| Federal 9-4D-64 | 4 | 060S | 040W | 4301352004 | | Federal | OW | APD | |
| Federal 10-4D-64 | 4 | 060S | 040W | 4301352011 | | Federal | OW | APD | |
| Federal 3-9D-64 | 9 | 060S | 040W | 4301352015 | | Federal | OW | APD | |
| Federal 1-9D-64 | 9 | 060S | 040W | 4301352020 | | Federal | OW | APD | |
| Federal 6-9-64 | 9 | 060S | 040W | 4301352021 | | Federal | OW | APD | |
| Federal 8-9D-64 | 9 | 060S | 040W | 4301352023 | | Federal | OW | APD | |
| Federal 1-4D-64 | 4 | 060S | 040W | 4301352025 | | Federal | OW | APD | |
| Federal 16-4D-64 | 4 | 060S | 040W | 4301352026 | | Federal | OW | APD | |
| LC Tribal 10-23D-45 | 23 | 040S | 050W | 4301352029 | | Indian | OW | APD | |
| Federal 15-4D-64 | 4 | 060S | 040W | 4301352032 | | Federal | OW | APD | |
| Federal 5-9D-64 | 9 | 060S | 040W | 4301352035 | | Federal | OW | APD | |
| Federal 9-9D-64 | 9 | 060S | 040W | 4301352036 | | Federal | OW | APD | |
| Federal 11-9D-64 | 9 | 060S | 040W | 4301352037 | | Federal | OW | APD | |
| Federal 12-9D-64 | 9 | 060S | 040W | 4301352038 | | Federal | OW | APD | |
| Federal 13-9D-64 | 9 | 060S | 040W | 4301352039 | | Federal | OW | APD | |
| FEDERAL 14-9D-64 | 9 | 060S | 040W | 4301352040 | | Federal | OW | APD | |
| Federal 10-9D-64 | 9 | 060S | 040W | 4301352041 | | Federal | OW | APD | |
| Federal 2-9D-64 | 9 | 060S | 040W | 4301352042 | | Federal | OW | APD | |
| Federal 15-9D-64 | 9 | 060S | 040W | 4301352043 | | Federal | OW | APD | |
| Federal 16-9D-64 | 9 | 060S | 040W | 4301352044 | | Federal | OW | APD | |
| LC Tribal 10-32D-45 | 32 | 040S | 050W | 4301352065 | | Indian | OW | APD | |
| LC Tribal 16-28D-45 | 28 | 040S | 050W | 4301352073 | | Indian | OW | APD | |
| LC Tribal 15-24D-45 | 24 | 040S | 050W | 4301352074 | | Indian | OW | APD | |
| LC Tribal 13-17D-56 | 17 | 050S | 060W | 4301352076 | | Indian | OW | APD | |
| LC Tribal 15-17D-56 | 17 | 050S | 060W | 4301352077 | | Indian | OW | APD | |
| LC Tribal 5-26D-56 | 26 | 050S | 060W | 4301352097 | | Indian | OW | APD | |
| LC Tribal 11-26D-56 | 26 | 050S | 060W | 4301352098 | | Indian | OW | APD | |

| | | | | | | | | | |
|---|---|---|---|---|---|---|---|---|---|
| LC Tribal 13-26D-56 | 26 | 050S | 060W | 4301352099 | | Indian | OW | APD | |
| LC Tribal 2-27D-45 | 27 | 040S | 050W | 4301352100 | | Indian | OW | APD | |
| LC Tribal 8-27D-45 | 27 | 040S | 050W | 4301352101 | | Indian | OW | APD | |
| LC Tribal 4-9D-56 | 9 | 050S | 060W | 4301352102 | | Indian | OW | APD | |
| LC Tribal 8-32D-45 | 32 | 040S | 050W | 4301352135 | | Indian | OW | APD | |
| UTE Tribal 15-24D-54 | 24 | 050S | 040W | 4301352156 | | Indian | GW | APD | |
| UTE Tribal 9-24D-54 | 24 | 050S | 040W | 4301352157 | | Indian | GW | APD | |
| UTE Tribal 1-25D-54 | 25 | 050S | 040W | 4301352173 | | Indian | GW | APD | |
| UTE Tribal 9-25D-54 | 25 | 050S | 040W | 4301352177 | | Indian | GW | APD | |
| Myrin Tribal 9-10D-55 | 10 | 050S | 050W | 4301352189 | | Indian | OW | APD | |
| Myrin Tribal 16-10D-55 | 10 | 050S | 050W | 4301352190 | | Indian | OW | APD | |
| Myrin Tribal 10-10D-55 | 10 | 050S | 050W | 4301352191 | | Indian | OW | APD | |
| UTE Tribal 1-24D-54 | 24 | 050S | 040W | 4301352304 | | Indian | GW | APD | |
| UTE Tribal 7-24D-54 | 24 | 050S | 040W | 4301352306 | | Indian | GW | APD | |
| UTE Tribal 12-25D-54 | 25 | 050S | 040W | 4301352308 | | Indian | GW | APD | |
| UTE Tribal 4-13D-54 | 13 | 050S | 040W | 4301352321 | | Indian | GW | APD | |
| UTE Tribal 13-25D-54 | 25 | 050S | 040W | 4301352322 | | Indian | GW | APD | |
| Abbott Fee 1-6D-54 | 6 | 050S | 040W | 4301352324 | | Fee | OW | APD | |
| Abbott Fee 7-6D-54 | 6 | 050S | 040W | 4301352327 | | Fee | OW | APD | |
| UTE Tribal 3-24D-54 | 24 | 050S | 040W | 4301352347 | | Indian | GW | APD | |
| UTE Tribal 5-24D-54 | 24 | 050S | 040W | 4301352348 | | Indian | GW | APD | |
| State Tribal 7-12D-55 | 12 | 050S | 050W | 4301352369 | | Indian | OW | APD | |
| State Tribal 14-1D-55 | 1 | 050S | 050W | 4301352372 | | Indian | OW | APD | |
| State Tribal 11-1D-55 | 1 | 050S | 050W | 4301352373 | | Indian | OW | APD | |
| State Tribal 13-1D-55 | 1 | 050S | 050W | 4301352374 | | Indian | OW | APD | |
| State Tribal 12-2D-55 | 2 | 050S | 050W | 4301352391 | | Indian | OW | APD | |
| State Tribal 14-2D-55 | 2 | 050S | 050W | 4301352392 | | Indian | OW | APD | |
| State Tribal 13-2D-55 | 2 | 050S | 050W | 4301352393 | | Indian | OW | APD | |
| State Tribal 14-3D-55 | 3 | 050S | 050W | 4301352430 | | Indian | OW | APD | |
| State Tribal 11-3D-55 | 3 | 050S | 050W | 4301352434 | | Indian | OW | APD | |
| State Tribal 13-3D-55 | 3 | 050S | 050W | 4301352435 | | Indian | OW | APD | |
| UTE TRIBAL 2-5D-55 | 5 | 050S | 050W | 4301352450 | | Indian | OW | APD | |
| Ute Tribal 1-5D-55 | 5 | 050S | 050W | 4301352456 | | Indian | OW | APD | BRUNDAGE CANYON |
| Ute Tribal 7-5-55 | 5 | 050S | 050W | 4301352459 | | Indian | OW | APD | |
| Ute Tribal 3-16D-54 | 9 | 050S | 040W | 4301352467 | | Indian | OW | APD | |
| State Tribal 1-3D-55 | 3 | 050S | 050W | 4301352471 | | Indian | OW | APD | |
| State Tribal 2-3D-55 | 3 | 050S | 050W | 4301352472 | | Indian | OW | APD | |
| State Tribal 7-3D-55 | 3 | 050S | 050W | 4301352473 | | Indian | OW | APD | |
| State Tribal 8-3D-55 | 3 | 050S | 050W | 4301352474 | | Indian | OW | APD | |
| UTE FEE 10-9D-54 | 9 | 050S | 040W | 4301352475 | | Fee | OW | APD | |
| UTE FEE 12-9D-54 | 9 | 050S | 040W | 4301352476 | | Fee | OW | APD | |
| UTE FEE 16-9D-54 | 9 | 050S | 040W | 4301352478 | | Fee | OW | APD | |
| Ute Tribal 2-16D-54 | 9 | 050S | 040W | 4301352481 | | Indian | OW | APD | |
| Federal 14-6D-65 | 6 | 060S | 050W | 4301352495 | | Federal | OW | APD | |
| Federal 13-6D-65 | 6 | 060S | 050W | 4301352496 | | Federal | OW | APD | |
| Federal 11-6D-65 | 6 | 060S | 050W | 4301352497 | | Federal | OW | APD | |
| Federal 10-6D-65 | 6 | 060S | 050W | 4301352498 | | Federal | OW | APD | |
| State Tribal 3-3D-55 | 3 | 050S | 050W | 4301352532 | | Indian | OW | APD | |
| State Tribal 4-3D-55 | 3 | 050S | 050W | 4301352533 | | Indian | OW | APD | |
| State Tribal 5-3D-55 | 3 | 050S | 050W | 4301352535 | | Indian | OW | APD | |
| State Tribal 6-3D-55 | 3 | 050S | 050W | 4301352536 | | Indian | OW | APD | |
| Federal 2-7D-65 | 7 | 060S | 050W | 4301352537 | | Federal | OW | APD | |
| Federal 5-7D-65 | 7 | 060S | 050W | 4301352538 | | Federal | OW | APD | |
| Federal 4-7D-65 | 7 | 060S | 050W | 4301352541 | | Federal | OW | APD | |
| UTE FEE 11-9D-54 | 9 | 050S | 040W | 4301352544 | | Fee | OW | APD | |
| UTE TRIBAL 15-12D-55 | 12 | 050S | 050W | 4301352549 | | Indian | OW | APD | |
| UTE TRIBAL 6-5D-55 | 5 | 050S | 050W | 4301352556 | | Indian | OW | APD | |
| UTE TRIBAL 5-5D-55 | 5 | 050S | 050W | 4301352557 | | Indian | OW | APD | |
| UTE TRIBAL 4-5D-55 | 5 | 050S | 050W | 4301352558 | | Indian | OW | APD | |
| UTE TRIBAL 3-5D-55 | 5 | 050S | 050W | 4301352559 | | Indian | OW | APD | |
| Federal 3-7-65 | 7 | 060S | 050W | 4301352560 | | Federal | OW | APD | |
| Ute Tribal 9-11D-55 | 11 | 050S | 050W | 4301352564 | | Indian | OW | APD | |
| UTE TRIBAL 10-11D-55 | 11 | 050S | 050W | 4301352566 | | Indian | OW | APD | |
| UTE TRIBAL 15-11D-55 | 11 | 050S | 050W | 4301352567 | | Indian | OW | APD | |
| Federal 1-7D-65 | 6 | 060S | 050W | 4301352589 | | Federal | OW | APD | |
| Federal 16-6D-65 | 6 | 060S | 050W | 4301352590 | | Federal | OW | APD | |

| | | | | | | | | | |
|---|---|---|---|---|---|---|---|---|---|
| Federal 15-6D-65 | 6 | 060S | 050W | 4301352591 | | Federal | OW | APD | |
| UTE TRIBAL 14-12D-55 | 12 | 050S | 050W | 4301352592 | | Indian | OW | APD | |
| UTE TRIBAL 13-12D-55 | 12 | 050S | 050W | 4301352593 | | Indian | OW | APD | |
| UTE TRIBAL 10-11D-54 | 11 | 050S | 040W | 4301352603 | | Indian | OW | APD | |
| UTE TRIBAL 9-11D-54 | 11 | 050S | 040W | 4301352604 | | Indian | OW | APD | |
| UTE TRIBAL 15-11-54 | 11 | 050S | 040W | 4301352605 | | Indian | OW | APD | |
| UTE TRIBAL 16-11D-54 | 11 | 050S | 040W | 4301352606 | | Indian | OW | APD | |
| UTE TRIBAL 14-11D-55 | 11 | 050S | 050W | 4301352610 | | Indian | OW | APD | |
| UTE TRIBAL 13-11D-55 | 11 | 050S | 050W | 4301352611 | | Indian | OW | APD | |
| UTE TRIBAL 12-11D-55 | 11 | 050S | 050W | 4301352612 | | Indian | OW | APD | |
| UTE TRIBAL 11-11D-55 | 11 | 050S | 050W | 4301352613 | | Indian | OW | APD | |
| Federal 6-7D-65 | 7 | 060S | 050W | 4301352682 | | Federal | OW | APD | |
| Federal 11-7D-65 | 7 | 060S | 050W | 4301352683 | | Federal | OW | APD | |
| Federal 10-7D-65 | 7 | 060S | 050W | 4301352684 | | Federal | OW | APD | |
| Federal 7-7D-65 | 7 | 060S | 050W | 4301352685 | | Federal | OW | APD | |
| UTE TRIBAL 14-30D-55 | 30 | 050S | 050W | 4301352687 | | Indian | OW | APD | |
| UTE TRIBAL 13-30D-55 | 30 | 050S | 050W | 4301352688 | | Indian | OW | APD | |
| UTE TRIBAL 12-30D-55 | 30 | 050S | 050W | 4301352689 | | Indian | OW | APD | |
| UTE TRIBAL 11-30D-55 | 30 | 050S | 050W | 4301352690 | | Indian | OW | APD | |
| UTE TRIBAL 7-17D-55 | 17 | 050S | 050W | 4301352691 | | Indian | OW | APD | |
| UTE TRIBAL 6-17D-55 | 17 | 050S | 050W | 4301352692 | | Indian | OW | APD | |
| UTE TRIBAL 3-17D-55 | 17 | 050S | 050W | 4301352693 | | Indian | OW | APD | |
| UTE TRIBAL 2-17D-55 | 17 | 050S | 050W | 4301352694 | | Indian | OW | APD | |
| UTE TRIBAL 4-17D-55 | 17 | 050S | 050W | 4301352695 | | Indian | OW | APD | |
| State Tribal 3-12D-55 | 12 | 050S | 050W | 4301352697 | | Indian | OW | APD | |
| State Tribal 4-12D-55 | 12 | 050S | 050W | 4301352698 | | Indian | OW | APD | |
| UTE TRIBAL 12-31D-55 | 31 | 050S | 050W | 4301352699 | | Indian | OW | APD | |
| UTE TRIBAL 13-31D-55 | 31 | 050S | 050W | 4301352700 | | Indian | OW | APD | |
| UTE TRIBAL 14-31D-55 | 31 | 050S | 050W | 4301352701 | | Indian | OW | APD | |
| UTE TRIBAL 14-13D-54 | 13 | 050S | 040W | 4301352702 | | Indian | OW | APD | |
| UTE TRIBAL 11-31-55 | 31 | 050S | 050W | 4301352703 | | Indian | OW | APD | |
| State Tribal 3-11D-55 | 11 | 050S | 050W | 4301352704 | | Indian | OW | APD | |
| State Tribal 4-11D-55 | 11 | 050S | 050W | 4301352705 | | Indian | OW | APD | |
| State Tribal 5-11D-55 | 11 | 050S | 050W | 4301352706 | | Indian | OW | APD | |
| State Tribal 6-11D-55 | 11 | 050S | 050W | 4301352707 | | Indian | OW | APD | |
| State Tribal 8-11D-55 | 11 | 050S | 050W | 4301352708 | | Indian | OW | APD | |
| State Tribal 7-11D-55 | 11 | 050S | 050W | 4301352709 | | Indian | OW | APD | |
| State Tribal 2-11D-55 | 11 | 050S | 050W | 4301352710 | | Indian | OW | APD | |
| State Tribal 1-11D-55 | 11 | 050S | 050W | 4301352711 | | Indian | OW | APD | |
| UTE TRIBAL 9-4D-55 | 4 | 050S | 050W | 4301352713 | | Indian | OW | APD | |
| State Tribal 2-10D-55 | 10 | 050S | 050W | 4301352714 | | Indian | OW | APD | |
| State Tribal 7-10D-55 | 10 | 050S | 050W | 4301352715 | | Indian | OW | APD | |
| State Tribal 8-10D-55 | 10 | 050S | 050W | 4301352716 | | Indian | OW | APD | |
| UTE TRIBAL 10-4D-55 | 4 | 050S | 050W | 4301352717 | | Indian | OW | APD | |
| UTE TRIBAL 15-4D-55 | 4 | 050S | 050W | 4301352718 | | Indian | OW | APD | |
| State Tribal 1-10D-55 | 10 | 050S | 050W | 4301352720 | | Indian | OW | APD | |
| UTE TRIBAL 16-4D-55 | 4 | 050S | 050W | 4301352721 | | Indian | OW | APD | |
| State Tribal 3-10D-55 | 10 | 050S | 050W | 4301352723 | | Indian | OW | APD | |
| State Tribal 4-10D-55 | 10 | 050S | 050W | 4301352724 | | Indian | OW | APD | |
| State Tribal 5-10D-55 | 10 | 050S | 050W | 4301352725 | | Indian | OW | APD | |
| State Tribal 6-10D-55 | 10 | 050S | 050W | 4301352726 | | Indian | OW | APD | |
| UTE TRIBAL 11-5D-55 | 5 | 050S | 050W | 4301352727 | | Indian | OW | APD | |
| UTE TRIBAL 12-5D-55 | 5 | 050S | 050W | 4301352728 | | Indian | OW | APD | |
| UTE TRIBAL 13-5D-55 | 5 | 050S | 050W | 4301352729 | | Indian | OW | APD | |
| UTE TRIBAL 14-5D-55 | 5 | 050S | 050W | 4301352730 | | Indian | OW | APD | |
| UTE TRIBAL 9-30D-55 | 30 | 050S | 050W | 4301352731 | | Indian | OW | APD | |
| State Tribal 15-2D-55 | 2 | 050S | 050W | 4301352732 | | Indian | OW | APD | |
| State Tribal 16-2D-55 | 2 | 050S | 050W | 4301352733 | | Indian | OW | APD | |
| State Tribal 10-2D-55 | 2 | 050S | 050W | 4301352734 | | Indian | OW | APD | |
| State Tribal 9-2D-55 | 2 | 050S | 050W | 4301352735 | | Indian | OW | APD | |
| UTE TRIBAL 10-30D-55 | 30 | 050S | 050W | 4301352736 | | Indian | OW | APD | |
| UTE TRIBAL 15-30D-55 | 30 | 050S | 050W | 4301352737 | | Indian | OW | APD | |
| UTE TRIBAL 16-30D-55 | 30 | 050S | 050W | 4301352738 | | Indian | OW | APD | |
| Myrin Tribal 9-19D-55 | 19 | 050S | 050W | 4301352739 | | Indian | OW | APD | |
| State Tribal 16-3D-55 | 3 | 050S | 050W | 4301352740 | | Indian | OW | APD | |
| State Tribal 15-3D-55 | 3 | 050S | 050W | 4301352741 | | Indian | OW | APD | |

| | | | | | | | | | |
|---|---|---|---|---|---|---|---|---|---|
| State Tribal 10-3D-55 | 3 | 050S | 050W | 4301352742 | | Indian | OW | APD | |
| State Tribal 9-3D-55 | 3 | 050S | 050W | 4301352743 | | Indian | OW | APD | |
| Myrin Tribal 15-19D-55 | 19 | 050S | 050W | 4301352744 | | Indian | OW | APD | |
| Myrin Tribal 13-19D-55 | 19 | 050S | 050W | 4301352745 | | Indian | OW | APD | |
| Myrin Tribal 12-19D-55 | 19 | 050S | 050W | 4301352746 | | Indian | OW | APD | |
| UTE TRIBAL 5-4D-55 | 4 | 050S | 050W | 4301352747 | | Indian | OW | APD | |
| UTE TRIBAL 4-4D-55 | 4 | 050S | 050W | 4301352748 | | Indian | OW | APD | |
| UTE TRIBAL 3-4D-55 | 4 | 050S | 050W | 4301352749 | | Indian | OW | APD | |
| UTE TRIBAL 6-4D-55 | 4 | 050S | 050W | 4301352754 | | Indian | OW | APD | |
| UTE TRIBAL 3-31D-55 | 31 | 050S | 050W | 4301352757 | | Indian | OW | APD | |
| UTE TRIBAL 5-31D-55 | 31 | 050S | 050W | 4301352758 | | Indian | OW | APD | |
| UTE TRIBAL 6-31D-55 | 31 | 050S | 050W | 4301352759 | | Indian | OW | APD | |
| UTE TRIBAL 7-31D-55 | 31 | 050S | 050W | 4301352764 | | Indian | OW | APD | |
| Myrin Tribal 11-19D-55 | 19 | 050S | 050W | 4301352765 | | Indian | OW | APD | |
| Federal 8-14D-65 | 14 | 060S | 050W | 4301352767 | | Federal | OW | APD | |
| Federal 7-14D-65 | 14 | 060S | 050W | 4301352768 | | Federal | OW | APD | |
| Federal 2-14D-65 | 14 | 060S | 050W | 4301352769 | | Federal | OW | APD | |
| Federal 1-14D-65 | 14 | 060S | 050W | 4301352770 | | Federal | OW | APD | |
| UTE TRIBAL 8-5D-55 | 5 | 050S | 050W | 4301352773 | | Indian | OW | APD | |
| UTE TRIBAL 4-31D-55 | 31 | 050S | 050W | 4301352795 | | Indian | OW | APD | |
| UTE TRIBAL 4-30D-55 | 30 | 050S | 050W | 4301352796 | | Indian | OW | APD | |
| UTE TRIBAL 5-30D-55 | 30 | 050S | 050W | 4301352797 | | Indian | OW | APD | |
| UTE TRIBAL 7-30D-55 | 30 | 050S | 050W | 4301352799 | | Indian | OW | APD | |
| Federal 1-13D-65 | 13 | 060S | 050W | 4301352800 | | Federal | OW | APD | |
| Federal 7-13D-65 | 13 | 060S | 050W | 4301352802 | | Federal | OW | APD | |
| UTE TRIBAL 1-30D-55 | 30 | 050S | 050W | 4301352809 | | Indian | OW | APD | |
| LC TRIBAL 6-25D-56 | 25 | 050S | 060W | 4301352810 | | Indian | OW | APD | |
| LC TRIBAL 4-25D-56 | 25 | 050S | 060W | 4301352812 | | Indian | OW | APD | |
| Federal 6-13D-65 | 13 | 060S | 050W | 4301352813 | | Federal | OW | APD | |
| Federal 4-13D-65 | 13 | 060S | 050W | 4301352814 | | Federal | OW | APD | |
| Federal 3-13D-65 | 13 | 060S | 050W | 4301352815 | | Federal | OW | APD | |
| Federal 3-16D-64 | 16 | 060S | 040W | 4301352823 | | Federal | OW | APD | |
| Federal 4-16D-64 | 16 | 060S | 040W | 4301352824 | | Federal | OW | APD | |
| Federal 5-16D-64 | 16 | 060S | 040W | 4301352825 | | Federal | OW | APD | |
| Federal 6-16D-64 | 16 | 060S | 040W | 4301352826 | | Federal | OW | APD | |
| Federal 5-13D-65 | 13 | 060S | 050W | 4301352827 | | Federal | OW | APD | |
| LC TRIBAL 1-25D-56 | 25 | 050S | 060W | 4301352835 | | Indian | OW | APD | |
| LC TRIBAL 2-25D-56 | 25 | 050S | 060W | 4301352836 | | Indian | OW | APD | |
| LC TRIBAL 8-25D-56 | 25 | 050S | 060W | 4301352837 | | Indian | OW | APD | |
| UTE FEE 1-13D-55 | 13 | 050S | 050W | 4301352838 | | Fee | OW | APD | |
| LC TRIBAL 9-25D-56 | 25 | 050S | 060W | 4301352840 | | Indian | OW | APD | |
| LC TRIBAL 15-25-56 | 25 | 050S | 060W | 4301352844 | | Indian | OW | APD | |
| Federal 9-5D-65 | 5 | 060S | 050W | 4301352846 | | Federal | OW | APD | |
| Federal 10-5D-65 | 5 | 060S | 050W | 4301352847 | | Federal | OW | APD | |
| LC TRIBAL 16-25D-56 | 25 | 050S | 060W | 4301352848 | | Indian | OW | APD | |
| LC TRIBAL 10-25D-56 | 25 | 050S | 060W | 4301352849 | | Indian | OW | APD | |
| UTE TRIBAL 8-30D-55 | 29 | 050S | 050W | 4301352855 | | Indian | OW | APD | |
| UTE TRIBAL 9-29D-55 | 29 | 050S | 050W | 4301352870 | | Indian | OW | APD | |
| UTE TRIBAL 6-24D-55 | 24 | 050S | 050W | 4301352871 | | Indian | OW | APD | |
| UTE TRIBAL 16-17D-55 | 17 | 050S | 050W | 4301352872 | | Indian | OW | APD | |
| UTE TRIBAL 13-27D-55 | 27 | 050S | 050W | 4301352882 | | Indian | OW | APD | |
| UTE TRIBAL 4-29D-55 | 29 | 050S | 050W | 4301352883 | | Indian | OW | APD | |
| UTE TRIBAL 1-29D-55 | 29 | 050S | 050W | 4301352884 | | Indian | OW | APD | |
| Federal 4-2D-65 | 2 | 060S | 050W | 4301352885 | | Federal | OW | APD | |
| Federal 5-2D-65 | 2 | 060S | 050W | 4301352886 | | Federal | OW | APD | |
| Federal 12-2D-65 | 2 | 060S | 050W | 4301352887 | | Federal | OW | APD | |
| LC TRIBAL 12-25D-56 | 25 | 050S | 060W | 4301352888 | | Indian | OW | APD | |
| LC TRIBAL 13-25D-56 | 25 | 050S | 060W | 4301352890 | | Indian | OW | APD | |
| LC TRIBAL 14-25D-56 | 25 | 050S | 060W | 4301352891 | | Indian | OW | APD | |
| Federal 15-3D-65 | 3 | 060S | 050W | 4301352892 | | Federal | OW | APD | |
| Federal 9-3D-65 | 3 | 060S | 050W | 4301352893 | | Federal | OW | APD | |
| Federal 8-3D-65 | 3 | 060S | 050W | 4301352894 | | Federal | OW | APD | |
| Federal 6-3D-65 | 3 | 060S | 050W | 4301352895 | | Federal | OW | APD | |
| UTE TRIBAL 6-28D-55 | 28 | 050S | 050W | 4301334056 | 18593 | Indian | OW | DRL | |
| MOON TRIBAL 9-27D-54 | 27 | 050S | 040W | 4301334108 | 19095 | Indian | OW | DRL | |
| LC TRIBAL 9-16D-56 | 16 | 050S | 060W | 4301350600 | 99999 | Indian | OW | DRL | |

| | | | | | | | | | |
|---|---|---|---|---|---|---|---|---|---|
| FEDERAL 15-6D-64 | 6 | 060S | 040W | 4301351219 | 18793 | Federal | OW | DRL | |
| UTE TRIBAL 9-21D-55 | 21 | 050S | 050W | 4301351258 | 19401 | Indian | OW | DRL | |
| STATE TRIBAL 2-12D-55 | 12 | 050S | 050W | 4301351310 | 19444 | Indian | OW | DRL | |
| UTE TRIBAL 7-10D-54 | 10 | 050S | 040W | 4301351365 | 19391 | Indian | OW | DRL | |
| LC TRIBAL 9-26D-56 | 26 | 050S | 060W | 4301351381 | 19433 | Indian | OW | DRL | |
| UTE TRIBAL 8-17D-55 | 17 | 050S | 050W | 4301351413 | 19388 | Indian | OW | DRL | |
| LC TRIBAL 9-24D-45 | 24 | 040S | 050W | 4301351431 | 18861 | Indian | OW | DRL | |
| LC TRIBAL 2-29D-45 | 29 | 040S | 050W | 4301351705 | 99999 | Indian | OW | DRL | |
| LC TAYLOR FEE 14-22D-56 | 22 | 050S | 060W | 4301351744 | 19508 | Fee | OW | DRL | |
| LC FEE 14-6D-56 | 6 | 050S | 060W | 4301351787 | 18910 | Fee | OW | DRL | |
| LC FEE 15-6-56 | 6 | 050S | 060W | 4301351792 | 19334 | Fee | OW | DRL | |
| LC Fee 14-36D-56 | 36 | 050S | 060W | 4301351878 | 19376 | Fee | OW | DRL | |
| LC Fee 12-36-56 | 36 | 050S | 060W | 4301351883 | 19377 | Fee | OW | DRL | |
| LC Tribal 6-29D-45 | 29 | 040S | 050W | 4301351902 | 19402 | Indian | OW | DRL | |
| Federal 4-6D-65 | 6 | 060S | 050W | 4301352005 | 19173 | Federal | OW | DRL | |
| Federal 12-6D-65 | 6 | 060S | 050W | 4301352006 | 19174 | Federal | OW | DRL | |
| UTE Tribal 14-18D-54 | 18 | 050S | 040W | 4301352213 | 19509 | Indian | GW | DRL | |
| UTE Tribal 15-31D-55 | 31 | 050S | 050W | 4301352309 | 19472 | Indian | GW | DRL | |
| UTE Tribal 16-31D-55 | 31 | 050S | 050W | 4301352318 | 19473 | Indian | GW | DRL | |
| State Tribal 1-12D-55 | 12 | 050S | 050W | 4301352390 | 19445 | Indian | OW | DRL | |
| State Tribal 16-6D-54 | 6 | 050S | 040W | 4301352394 | 19424 | Indian | OW | DRL | |
| State Tribal 10-6D-54 | 6 | 050S | 040W | 4301352395 | 19425 | Indian | OW | DRL | |
| State Tribal 9-6D-54 | 6 | 050S | 040W | 4301352396 | 19426 | Indian | OW | DRL | |
| State Tribal 7-7D-54 | 7 | 050S | 040W | 4301352426 | 19496 | Indian | OW | DRL | |
| State Tribal 1-7D-54 | 7 | 050S | 040W | 4301352427 | 19497 | Indian | OW | DRL | |
| State Tribal 2-7D-54 | 7 | 050S | 040W | 4301352428 | 19498 | Indian | OW | DRL | |
| State Tribal 3-7D-54 | 7 | 050S | 040W | 4301352429 | 19517 | Indian | OW | DRL | |
| State Tribal 4-7D-54 | 7 | 050S | 040W | 4301352431 | 99999 | Indian | OW | DRL | |
| State Tribal 5-7D-54 | 7 | 050S | 040W | 4301352432 | 99999 | Indian | OW | DRL | |
| State Tribal 6-7D-54 | 7 | 050S | 040W | 4301352433 | 19518 | Indian | OW | DRL | |
| State Tribal 11-6D-54 | 6 | 050S | 040W | 4301352452 | 19474 | Indian | OW | DRL | |
| State Tribal 12-6D-54 | 6 | 050S | 040W | 4301352453 | 19475 | Indian | OW | DRL | |
| State Tribal 13-6D-54 | 6 | 050S | 040W | 4301352454 | 19476 | Indian | OW | DRL | |
| State Tribal 14-6D-54 | 6 | 050S | 040W | 4301352455 | 19477 | Indian | OW | DRL | |
| Ute Tribal 1-9D-54 | 9 | 050S | 040W | 4301352465 | 19356 | Indian | OW | DRL | |
| Ute Tribal 7-9D-54 | 9 | 050S | 040W | 4301352466 | 19357 | Indian | OW | DRL | |
| UTE TRIBAL 12-5D-54 | 5 | 050S | 040W | 4301352480 | 19499 | Indian | OW | DRL | |
| UTE TRIBAL 13-5D-54 | 5 | 050S | 040W | 4301352484 | 19500 | Indian | OW | DRL | |
| UTE TRIBAL 14-5D-54 | 5 | 050S | 040W | 4301352493 | 19510 | Indian | OW | DRL | |
| State Tribal 13-11D-54 | 10 | 050S | 040W | 4301352561 | 19519 | Indian | OW | DRL | |
| State Tribal 1-18D-54 | 18 | 050S | 040W | 4301352568 | 19434 | Indian | OW | DRL | |
| State Tribal 2-18D-54 | 18 | 050S | 040W | 4301352576 | 19427 | Indian | OW | DRL | |
| State Tribal 8-18D-54 | 18 | 050S | 040W | 4301352577 | 19428 | Indian | OW | DRL | |
| State Tribal 4-18D-54 | 18 | 050S | 040W | 4301352607 | 19435 | Indian | OW | DRL | |
| State Tribal 3-18D-54 | 18 | 050S | 040W | 4301352608 | 19436 | Indian | OW | DRL | |
| State Tribal 6-18D-54 | 18 | 050S | 040W | 4301352609 | 19437 | Indian | OW | DRL | |
| State Tribal 5-12-55 | 12 | 050S | 050W | 4301352643 | 19446 | Indian | OW | DRL | |
| State Tribal 12-12D-55 | 12 | 050S | 050W | 4301352644 | 19447 | Indian | OW | DRL | |
| State Tribal 6-12D-55 | 12 | 050S | 050W | 4301352645 | 19438 | Indian | OW | DRL | |
| State Tribal 16-1D-55 | 1 | 050S | 050W | 4301352646 | 19483 | Indian | OW | DRL | |
| State Tribal 15-1D-55 | 1 | 050S | 050W | 4301352647 | 19484 | Indian | OW | DRL | |
| State Tribal 10-1D-55 | 1 | 050S | 050W | 4301352648 | 19485 | Indian | OW | DRL | |
| State Tribal 9-1D-55 | 1 | 050S | 050W | 4301352649 | 19486 | Indian | OW | DRL | |
| LC FEE 16-15D-56 | 14 | 050S | 060W | 4301352655 | 19520 | Fee | OW | DRL | |
| LC Tribal 2-22D-56 | 22 | 050S | 060W | 4301352663 | 99999 | Indian | OW | DRL | |
| LC Tribal 3-22D-56 | 22 | 050S | 060W | 4301352664 | 99999 | Indian | OW | DRL | |
| Federal 2-13-65 | 13 | 060S | 050W | 4301352801 | 19501 | Federal | OW | DRL | |
| Federal 8-13D-65 | 13 | 060S | 050W | 4301352803 | 19502 | Federal | OW | DRL | |
| Federal 12-8D-64 | 7 | 060S | 040W | 4301352832 | 99999 | Federal | OW | DRL | |
| Federal 5-8D-64 | 7 | 060S | 040W | 4301352833 | 99999 | Federal | OW | DRL | |
| Federal 4-8D-64 | 7 | 060S | 040W | 4301352834 | 99999 | Federal | OW | DRL | |
| Federal 3-8D-64 | 5 | 060S | 040W | 4301352845 | 19503 | Federal | OW | DRL | |
| LC TRIBAL 4H-31-56 | 31 | 050S | 060W | 4301351738 | | Indian | OW | NEW | |
| Federal 14-7D-65 | 31 | 050S | 060W | 4301351910 | | Indian | OW | NEW | |
| LC Fee 11-22-57 | 22 | 050S | 070W | 4301352127 | | Fee | OW | NEW | |
| LC Fee 13-22D-57 | 22 | 050S | 070W | 4301352131 | | Fee | OW | NEW | |

| | | | | | | | | | |
|---|---|---|---|---|---|---|---|---|---|
| LC Tribal 5-22D-57 | 22 | 050S | 070W | 4301352133 | | Indian | OW | NEW | |
| LC Tribal 15-22D-57 | 22 | 050S | 070W | 4301352134 | | Indian | OW | NEW | |
| LC Tribal 11-18D-56 | 18 | 050S | 060W | 4301352140 | | Indian | OW | NEW | |
| LC Tribal 13-18D-56 | 18 | 050S | 060W | 4301352141 | | Indian | OW | NEW | |
| LC Tribal 15-18D-56 | 18 | 050S | 060W | 4301352142 | | Indian | OW | NEW | |
| LC Tribal 7-18D-56 | 18 | 050S | 060W | 4301352153 | | Indian | OW | NEW | |
| LC Tribal 5-18D-56 | 18 | 050S | 060W | 4301352154 | | Indian | OW | NEW | |
| LC Tribal 3-18-56 | 18 | 050S | 060W | 4301352155 | | Indian | OW | NEW | |
| LC Tribal 6-19D-56 | 19 | 050S | 060W | 4301352247 | | Indian | OW | NEW | |
| LC Tribal 4-19D-56 | 19 | 050S | 060W | 4301352248 | | Indian | OW | NEW | |
| Abbott Fee 3-6D-54 | 6 | 050S | 040W | 4301352325 | | Fee | OW | NEW | |
| LC Fee 9-11D-56 | 11 | 050S | 060W | 4301352479 | | Fee | OW | NEW | |
| Williams Tribal 8-4D-54 | 4 | 050S | 040W | 4301352650 | | Indian | OW | NEW | |
| Williams Tribal 7-4D-54 | 4 | 050S | 040W | 4301352651 | | Indian | OW | NEW | |
| Williams Tribal 2-4D-54 | 4 | 050S | 040W | 4301352652 | | Indian | OW | NEW | |
| Williams Tribal 1-4D-54 | 4 | 050S | 040W | 4301352653 | | Indian | OW | NEW | |
| Federal 9-8D-64 | 9 | 060S | 040W | 4301352880 | | Federal | OW | NEW | |
| Federal 16-8D-64 | 9 | 060S | 040W | 4301352881 | | Federal | OW | NEW | |
| LC Nielsen Tribal 6-33D-56 | 33 | 050S | 060W | 4301352896 | | Indian | OW | NEW | |
| LC Nielsen Tribal 2-33D-56 | 33 | 050S | 060W | 4301352897 | | Indian | OW | NEW | |
| LC Nielsen Tribal 4-33D-56 | 33 | 050S | 060W | 4301352898 | | Indian | OW | NEW | |
| LC Nielsen Tribal 5-33D-56 | 33 | 050S | 060W | 4301352899 | | Indian | OW | NEW | |
| UTE FEE 13-9D-54 | 9 | 050S | 040W | 4301352906 | | Fee | OW | NEW | |
| UTE FEE 2-34D-55 | 27 | 050S | 050W | 4301352971 | | Fee | OW | NEW | |
| Federal 13-7D-65 | 7 | 060S | 050W | 4301352974 | | Federal | OW | NEW | |
| Federal 14-7D-65 | 7 | 060S | 050W | 4301352975 | | Federal | OW | NEW | |
| UTE TRIBAL 6-27D-55 | 27 | 050S | 050W | 4301352976 | | Indian | OW | NEW | |
| LC Nielsen Tribal 12-27D-56 | 27 | 050S | 060W | 4301352977 | | Indian | OW | NEW | |
| LC Nielsen Tribal 13-27D-56 | 27 | 050S | 060W | 4301352978 | | Indian | OW | NEW | |
| LC Nielsen Tribal 16-28D-56 | 27 | 050S | 060W | 4301352979 | | Indian | OW | NEW | |
| LC Nielsen Fee 9-28D-56 | 27 | 050S | 060W | 4301352980 | | Fee | OW | NEW | |
| LC FEE 9-36D-56 | 36 | 050S | 060W | 4301352982 | | Fee | OW | NEW | |
| LC FEE 15-36D-56 | 36 | 050S | 060W | 4301352983 | | Fee | OW | NEW | |
| LC TRIBAL 6-36D-56 | 36 | 050S | 060W | 4301352984 | | Indian | OW | NEW | |
| LC TRIBAL 5-36D-56 | 36 | 050S | 060W | 4301352985 | | Indian | OW | NEW | |
| LC TRIBAL 4-36D-56 | 36 | 050S | 060W | 4301352986 | | Indian | OW | NEW | |
| LC TRIBAL 3-36D-56 | 36 | 050S | 060W | 4301352987 | | Indian | OW | NEW | |
| LC TRIBAL 2-35D-56 | 35 | 050S | 060W | 4301352988 | | Indian | OW | NEW | |
| LC TRIBAL 1-35D-56 | 35 | 050S | 060W | 4301352989 | | Indian | OW | NEW | |
| UTE TRIBAL 13-3R-54 | 3 | 050S | 040W | 4301330924 | 9488 | Indian | OW | OPS | |
| UTE TRIBAL 3-20D-55 | 20 | 050S | 050W | 4301333280 | 18424 | Indian | OW | OPS | |
| LC TRIBAL 4H-17-56 | 17 | 050S | 060W | 4301333540 | 18067 | Indian | OW | OPS | |
| LC TRIBAL 16-21-46 | 21 | 040S | 060W | 4301333575 | 16156 | Indian | OW | OPS | |
| UTE TRIBAL 8-20D-55 | 20 | 050S | 050W | 4301333676 | 17308 | Indian | OW | OPS | |
| UTE TRIBAL 14-14D-55 | 14 | 050S | 050W | 4301333699 | 18409 | Indian | OW | OPS | |
| UTE TRIBAL 5-29D-55 | 29 | 050S | 050W | 4301333740 | 17306 | Indian | OW | OPS | |
| UTE TRIBAL 7-32D-55 | 32 | 050S | 050W | 4301333794 | 18359 | Indian | OW | OPS | |
| UTE TRIBAL 12-27D-55 | 27 | 050S | 050W | 4301333798 | 18360 | Indian | OW | OPS | |
| FOY 9-33D-55 | 33 | 050S | 050W | 4301333802 | 17125 | Fee | OW | OPS | |
| BERRY TRIBAL 2-23D-54 | 23 | 050S | 040W | 4301333805 | 18546 | Indian | OW | OPS | |
| UTE TRIBAL 13-29D-55 | 29 | 050S | 050W | 4301333807 | 18378 | Indian | OW | OPS | |
| UTE TRIBAL 16-28D-55 | 28 | 050S | 050W | 4301333887 | 18594 | Indian | OW | OPS | |
| LC FEE 8-15D-56 | 15 | 050S | 060W | 4301350597 | 19347 | Fee | OW | OPS | |
| SFW FEE 13-10D-54 | 10 | 050S | 040W | 4301350892 | 19186 | Fee | OW | OPS | |
| SFW TRIBAL 11-10D-54 | 10 | 050S | 040W | 4301350893 | 19215 | Indian | OW | OPS | |
| LC TRIBAL 5HH-5-56 | 4 | 050S | 060W | 4301350927 | 18463 | Indian | OW | OPS | |
| LC TRIBAL 16-34D-45 | 34 | 040S | 050W | 4301350977 | 18658 | Indian | OW | OPS | |
| LC TRIBAL 3-4D-56 | 4 | 050S | 060W | 4301351000 | 18852 | Indian | OW | OPS | |
| FEDERAL 7-12D-65 | 12 | 060S | 050W | 4301351058 | 18717 | Federal | OW | OPS | |
| LC TRIBAL 2-33D-45 | 33 | 040S | 050W | 4301351402 | 18854 | Indian | OW | OPS | |
| LC TRIBAL 9-3D-56 | 3 | 050S | 060W | 4301351514 | 18948 | Indian | OW | OPS | |
| LC Tribal 3-34D-56 | 34 | 050S | 060W | 4301352087 | 19234 | Indian | OW | OPS | |
| LC Tribal 7-34D-56 | 34 | 050S | 060W | 4301352088 | 19235 | Indian | OW | OPS | |
| Ute Tribal 5-9D-54 | 9 | 050S | 040W | 4301352463 | 19354 | Indian | OW | OPS | |
| Ute Tribal 3-9D-54 | 9 | 050S | 040W | 4301352464 | 19355 | Indian | OW | OPS | |
| BC UTE TRIBAL 4-22 | 22 | 050S | 040W | 4301330755 | 2620 | Indian | OW | P | |

| | | | | | | | | | |
|---|---|---|---|---|---|---|---|---|---|
| B C UTE TRIBAL 16-16 | 16 | 050S | 040W | 4301330841 | 9489 | Indian | OW | P | |
| B C UTE TRIBAL 14-15 | 15 | 050S | 040W | 4301330842 | 9440 | Indian | OW | P | |
| UTE TRIBAL 1-32R | 32 | 050S | 040W | 4301330872 | 13020 | Indian | OW | P | |
| UTE TRIBAL 23-3R | 23 | 050S | 040W | 4301330886 | 13034 | Indian | OW | P | |
| S COTTONWOOD RIDGE UTE TRIBAL 1-19 | 19 | 050S | 040W | 4301330933 | 9845 | Indian | OW | P | BRUNDAGE CANYON |
| TABBY CYN UTE TRIBAL 1-25 | 25 | 050S | 050W | 4301330945 | 9722 | Indian | OW | P | |
| S BRUNDAGE UTE TRIBAL 1-30 | 30 | 050S | 040W | 4301330948 | 9850 | Indian | OW | P | |
| SOWERS CYN UTE TRIBAL 3-26 | 26 | 050S | 050W | 4301330955 | 10423 | Indian | OW | P | |
| UTE TRIBAL 3-24R-55 (REENTRY) | 24 | 050S | 050W | 4301330960 | 15173 | Indian | OW | P | |
| UTE TRIBAL 1-20 | 20 | 050S | 040W | 4301330966 | 9925 | Indian | OW | P | |
| T C UTE TRIBAL 9-23X | 23 | 050S | 050W | 4301330999 | 9720 | Indian | OW | P | |
| UTE TRIBAL 15-24R | 24 | 050S | 050W | 4301331129 | 11985 | Indian | OW | P | |
| S BRUNDAGE CYN UTE TRIBAL 4-27 | 27 | 050S | 040W | 4301331131 | 9851 | Indian | OW | P | |
| UTE TRIBAL 5-13 | 13 | 050S | 050W | 4301331152 | 10421 | Indian | OW | P | |
| UTE TRIBAL 7-20R-54 | 20 | 050S | 040W | 4301331281 | 14088 | Indian | OW | P | |
| Z and T UTE TRIBAL 7-19 | 19 | 050S | 040W | 4301331282 | 11131 | Indian | OW | P | BRUNDAGE CANYON |
| UTE TRIBAL 13-19 | 19 | 050S | 040W | 4301331284 | 11134 | Indian | OW | P | |
| Z and T UTE TRIBAL 7-25 | 25 | 050S | 050W | 4301331310 | 11416 | Indian | OW | P | |
| UTE TRIBAL 13-17 | 17 | 050S | 040W | 4301331546 | 11921 | Indian | OW | P | BRUNDAGE CANYON |
| UTE TRIBAL 11-19 | 19 | 050S | 040W | 4301331547 | 11920 | Indian | OW | P | |
| UTE TRIBAL 13-22 | 22 | 050S | 040W | 4301331548 | 11926 | Indian | OW | P | |
| UTE TRIBAL 1-28 | 28 | 050S | 040W | 4301331549 | 11925 | Indian | OW | P | |
| UTE TRIBAL 4-30 | 30 | 050S | 040W | 4301331550 | 11914 | Indian | OW | P | |
| UTE TRIBAL 15-16 | 16 | 050S | 040W | 4301331648 | 11951 | Indian | OW | P | |
| UTE TRIBAL 16-18 | 18 | 050S | 040W | 4301331650 | 11946 | Indian | OW | P | BRUNDAGE CANYON |
| UTE TRIBAL 5-20 | 20 | 050S | 040W | 4301331651 | 11957 | Indian | OW | P | |
| UTE TRIBAL 15-23 | 23 | 050S | 050W | 4301331671 | 11989 | Indian | OW | P | |
| TABBY CANYON 1-21 | 21 | 050S | 050W | 4301331699 | 12225 | Indian | OW | P | |
| TABBY CANYON 8-22 | 22 | 050S | 050W | 4301331700 | 12008 | Indian | OW | P | |
| SOWERS CANYON 9-27 | 27 | 050S | 050W | 4301331701 | 11997 | Indian | OW | P | |
| UTE TRIBAL 3-19 | 19 | 050S | 040W | 4301331830 | 12197 | Indian | OW | P | |
| UTE TRIBAL 9-19 | 19 | 050S | 040W | 4301331831 | 12175 | Indian | OW | P | |
| UTE TRIBAL 15-19 | 19 | 050S | 040W | 4301331832 | 12180 | Indian | OW | P | |
| UTE TRIBAL 2-25 | 25 | 050S | 050W | 4301331833 | 12153 | Indian | OW | P | |
| UTE TRIBAL 3-25 | 25 | 050S | 050W | 4301331834 | 12152 | Indian | OW | P | |
| UTE TRIBAL 11-24 | 24 | 050S | 050W | 4301331909 | 12190 | Indian | OW | P | |
| UTE TRIBAL 13-24 | 24 | 050S | 050W | 4301331910 | 12217 | Indian | OW | P | |
| UTE TRIBAL 11-25 | 25 | 050S | 050W | 4301331911 | 12182 | Indian | OW | P | |
| UTE TRIBAL 1-26 | 26 | 050S | 050W | 4301331912 | 12235 | Indian | OW | P | |
| UTE TRIBAL 2-19 | 19 | 050S | 040W | 4301332140 | 12795 | Indian | OW | P | BRUNDAGE CANYON |
| UTE TRIBAL 6-25H | 25 | 050S | 050W | 4301332143 | 12750 | Indian | OW | P | |
| UTE TRIBAL 9-18 | 18 | 050S | 040W | 4301332144 | 12746 | Indian | OW | P | BRUNDAGE CANYON |
| UTE TRIBAL 11-17 | 17 | 050S | 040W | 4301332145 | 12747 | Indian | OW | P | BRUNDAGE CANYON |
| UTE TRIBAL 12-17 | 17 | 050S | 040W | 4301332146 | 12745 | Indian | OW | P | BRUNDAGE CANYON |
| UTE TRIBAL 14-17 | 17 | 050S | 040W | 4301332147 | 12755 | Indian | OW | P | BRUNDAGE CANYON |
| UTE TRIBAL 15-18 | 18 | 050S | 040W | 4301332148 | 12794 | Indian | OW | P | BRUNDAGE CANYON |
| UTE TRIBAL 6-22 | 22 | 050S | 040W | 4301332163 | 12974 | Indian | OW | P | |
| UTE TRIBAL 6-21 | 21 | 050S | 040W | 4301332164 | 12994 | Indian | OW | P | |
| UTE TRIBAL 7-28 | 28 | 050S | 040W | 4301332166 | 12995 | Indian | OW | P | |
| UTE TRIBAL 11-20 | 20 | 050S | 040W | 4301332168 | 12946 | Indian | OW | P | |
| UTE TRIBAL 13-25 | 25 | 050S | 050W | 4301332169 | 12857 | Indian | OW | P | |
| UTE TRIBAL 2-27 | 27 | 050S | 040W | 4301332179 | 12975 | Indian | OW | P | |
| UTE TRIBAL 1-33 | 33 | 050S | 040W | 4301332185 | 13024 | Indian | OW | P | |
| UTE TRIBAL 1-34 | 34 | 050S | 040W | 4301332186 | 13121 | Indian | OW | P | |
| UTE TRIBAL 2-35 | 35 | 050S | 050W | 4301332187 | 13021 | Indian | OW | P | |
| UTE TRIBAL 4-36 | 36 | 050S | 050W | 4301332188 | 13063 | Indian | OW | P | |
| UTE TRIBAL 5-28 | 28 | 050S | 040W | 4301332189 | 13026 | Indian | OW | P | |
| UTE TRIBAL 5-31 | 31 | 050S | 040W | 4301332190 | 13080 | Indian | OW | P | |
| UTE TRIBAL 9-26 | 26 | 050S | 040W | 4301332191 | 13101 | Indian | OW | P | |
| UTE TRIBAL 11-28 | 28 | 050S | 040W | 4301332192 | 13022 | Indian | OW | P | |
| UTE TRIBAL 3-29 | 29 | 050S | 040W | 4301332193 | 13042 | Indian | OW | P | |
| UTE TRIBAL 5-19 | 19 | 050S | 040W | 4301332204 | 13090 | Indian | OW | P | |
| UTE TRIBAL 12-15 | 15 | 050S | 040W | 4301332205 | 13100 | Indian | OW | P | |
| UTE TRIBAL 13-20 | 20 | 050S | 040W | 4301332206 | 13048 | Indian | OW | P | |
| UTE TRIBAL 1-24-55 | 24 | 050S | 050W | 4301332259 | 13618 | Indian | OW | P | |
| UTE TRIBAL 3-28-54 | 28 | 050S | 040W | 4301332261 | 13644 | Indian | OW | P | |

| | | | | | | | | | |
|---|---|---|---|---|---|---|---|---|---|
| UTE TRIBAL 5-24-55 | 24 | 050S | 050W | 4301332263 | 13621 | Indian | OW | P | |
| UTE TRIBAL 5-26-55 | 26 | 050S | 050W | 4301332264 | 13642 | Indian | OW | P | |
| UTE TRIBAL 6-36-55 | 36 | 050S | 050W | 4301332265 | 13600 | Indian | OW | P | |
| UTE TRIBAL 9-24-55 | 24 | 050S | 050W | 4301332268 | 13620 | Indian | OW | P | |
| UTE TRIBAL 11-23-55 | 23 | 050S | 050W | 4301332269 | 13572 | Indian | OW | P | |
| UTE TRIBAL 15-25-55 | 25 | 050S | 050W | 4301332271 | 13566 | Indian | OW | P | |
| UTE TRIBAL 16-14-55 | 14 | 050S | 050W | 4301332272 | 13567 | Indian | OW | P | |
| UTE TRIBAL 15-27-55 | 27 | 050S | 050W | 4301332339 | 14020 | Indian | OW | P | |
| UTE TRIBAL 5-15-55 | 15 | 050S | 050W | 4301332344 | 13606 | Indian | OW | P | |
| UTE TRIBAL 7-20-55 | 20 | 050S | 050W | 4301332346 | 13607 | Indian | OW | P | |
| MOON TRIBAL 12-23-54 | 23 | 050S | 040W | 4301332347 | 14008 | Indian | OW | P | |
| UTE TRIBAL 14-28-55 | 28 | 050S | 050W | 4301332348 | 13580 | Indian | OW | P | |
| UTE TRIBAL 16-29-55 | 29 | 050S | 050W | 4301332349 | 13581 | Indian | OW | P | |
| UTE TRIBAL 2-32-55 | 32 | 050S | 050W | 4301332350 | 13695 | Indian | OW | P | |
| UTE TRIBAL 16-35-55 | 35 | 050S | 050W | 4301332352 | 14267 | Indian | OW | P | |
| UTE TRIBAL 10-35-55 | 35 | 050S | 050W | 4301332353 | 13645 | Indian | OW | P | |
| UTE TRIBAL 12-36-55 | 36 | 050S | 050W | 4301332354 | 13643 | Indian | OW | P | |
| UTE TRIBAL 14-36-55 | 36 | 050S | 050W | 4301332355 | 14262 | Indian | OW | P | |
| UTE TRIBAL 16-36-55 | 36 | 050S | 050W | 4301332356 | 14122 | Indian | OW | P | |
| UTE TRIBAL 4-33-55 | 33 | 050S | 050W | 4301332357 | 13685 | Indian | OW | P | |
| UTE TRIBAL 15-17-55 | 17 | 050S | 050W | 4301332358 | 13698 | Indian | OW | P | |
| UTE TRIBAL 12-14-54 | 14 | 050S | 040W | 4301332369 | 13647 | Indian | OW | P | |
| UTE TRIBAL 3-20-54 | 20 | 050S | 040W | 4301332377 | 13955 | Indian | OW | P | BRUNDAGE CANYON |
| UTE TRIBAL 4-21-54 | 21 | 050S | 040W | 4301332378 | 13907 | Indian | OW | P | |
| UTE TRIBAL 9-20-54 | 20 | 050S | 040W | 4301332379 | 13906 | Indian | OW | P | |
| UTE TRIBAL 5-30-54 | 30 | 050S | 040W | 4301332380 | 13905 | Indian | OW | P | |
| UTE TRIBAL 16-21-54 | 21 | 050S | 040W | 4301332381 | 13912 | Indian | OW | P | BERRY PILOT EOR 246-02 |
| UTE TRIBAL 15-30-54 | 30 | 050S | 040W | 4301332382 | 13944 | Indian | OW | P | |
| UTE TRIBAL 9-30-54 | 30 | 050S | 040W | 4301332383 | 14050 | Indian | OW | P | |
| UTE TRIBAL 14-21-54 | 21 | 050S | 040W | 4301332384 | 13946 | Indian | OW | P | |
| UTE TRIBAL 12-21-54 | 21 | 050S | 040W | 4301332385 | 13928 | Indian | OW | P | |
| UTE TRIBAL 15-20-54 | 20 | 050S | 040W | 4301332386 | 13911 | Indian | OW | P | |
| UTE TRIBAL 13-28-54 | 28 | 050S | 040W | 4301332387 | 13908 | Indian | OW | P | |
| UTE TRIBAL 9-28-54 | 28 | 050S | 040W | 4301332388 | 13910 | Indian | OW | P | |
| UTE TRIBAL 15-28-54 | 28 | 050S | 040W | 4301332389 | 13909 | Indian | OW | P | |
| UTE TRIBAL 9-25-55 | 25 | 050S | 050W | 4301332390 | 13715 | Indian | OW | P | |
| MOON TRIBAL 6-27-54 | 27 | 050S | 040W | 4301332407 | 13969 | Indian | OW | P | |
| MOON TRIBAL 14-27-54 | 27 | 050S | 040W | 4301332408 | 13998 | Indian | OW | P | |
| UTE TRIBAL 3-32-54 | 32 | 050S | 040W | 4301332410 | 13949 | Indian | OW | P | |
| UTE TRIBAL 7-32-54 | 32 | 050S | 040W | 4301332411 | 13936 | Indian | OW | P | |
| UTE TRIBAL 7-33-54 | 33 | 050S | 040W | 4301332413 | 13945 | Indian | OW | P | |
| UTE TRIBAL 11-20-55 | 20 | 050S | 050W | 4301332415 | 14269 | Indian | OW | P | |
| UTE TRIBAL 1-27-55 | 27 | 050S | 050W | 4301332416 | 13947 | Indian | OW | P | |
| UTE TRIBAL 3-27-55 | 27 | 050S | 050W | 4301332417 | 14022 | Indian | OW | P | |
| UTE TRIBAL 7-27-55 | 27 | 050S | 050W | 4301332418 | 13948 | Indian | OW | P | |
| UTE TRIBAL 10-28-55 | 28 | 050S | 050W | 4301332419 | 14580 | Indian | OW | P | |
| UTE TRIBAL 6-32-55 | 32 | 050S | 050W | 4301332420 | 14895 | Indian | OW | P | |
| UTE TRIBAL 8-32-55 | 32 | 050S | 050W | 4301332421 | 14896 | Indian | OW | P | |
| UTE TRIBAL 2-36-55 | 36 | 050S | 050W | 4301332422 | 13937 | Indian | OW | P | |
| UTE TRIBAL 8-36-55 | 36 | 050S | 050W | 4301332423 | 14021 | Indian | OW | P | |
| UTE TRIBAL 13-16-54 | 16 | 050S | 040W | 4301332511 | 13981 | Indian | OW | P | |
| UTE TRIBAL 13-23-55 | 23 | 050S | 050W | 4301332513 | 13975 | Indian | OW | P | |
| UTE TRIBAL 7-23-55 | 23 | 050S | 050W | 4301332514 | 13976 | Indian | OW | P | |
| UTE TRIBAL 5-33-54 | 33 | 050S | 040W | 4301332521 | 14060 | Indian | OW | P | |
| UTE TRIBAL 11-33-54 | 33 | 050S | 040W | 4301332522 | 14061 | Indian | OW | P | |
| UTE TRIBAL 14-32-54 | 32 | 050S | 040W | 4301332523 | 14062 | Indian | OW | P | |
| UTE TRIBAL 1-23-55 | 23 | 050S | 050W | 4301332524 | 14044 | Indian | OW | P | |
| UTE TRIBAL 5-29-54 | 29 | 050S | 040W | 4301332525 | 14045 | Indian | OW | P | |
| UTE TRIBAL 1-31-54 | 31 | 050S | 040W | 4301332526 | 14116 | Indian | OW | P | |
| UTE TRIBAL 3-31-54 | 31 | 050S | 040W | 4301332527 | 14109 | Indian | OW | P | |
| UTE TRIBAL 7-31-54 | 31 | 050S | 040W | 4301332528 | 14160 | Indian | OW | P | |
| UTE TRIBAL 9-31-54 | 31 | 050S | 040W | 4301332529 | 14177 | Indian | OW | P | |
| UTE TRIBAL 11-31-54 | 31 | 050S | 040W | 4301332530 | 14163 | Indian | OW | P | |
| UTE TRIBAL 3-23-55 | 23 | 050S | 050W | 4301332536 | 14077 | Indian | OW | P | |
| UTE TRIBAL 5-23-55 | 23 | 050S | 050W | 4301332537 | 14108 | Indian | OW | P | |
| UTE TRIBAL 9-32-54 | 32 | 050S | 040W | 4301332538 | 14199 | Indian | OW | P | |

| | | | | | | | | | |
|---|---|---|---|---|---|---|---|---|---|
| UTE TRIBAL 5-32-54 | 32 | 050S | 040W | 4301332539 | 14112 | Indian | OW | P | |
| MOON TRIBAL 10-27-54 | 27 | 050S | 040W | 4301332540 | 14195 | Indian | OW | P | |
| MOON TRIBAL 12-27-54 | 27 | 050S | 040W | 4301332541 | 14161 | Indian | OW | P | |
| MOON TRIBAL 8-27-54 | 27 | 050S | 040W | 4301332543 | 14139 | Indian | OW | P | |
| UTE TRIBAL 9-33-54 | 33 | 050S | 040W | 4301332549 | 14162 | Indian | OW | P | |
| WILLIAMSON TRIBAL 3-34-54 | 34 | 050S | 040W | 4301332550 | 14222 | Indian | OW | P | |
| WILLIAMSON TRIBAL 5-34-54 | 34 | 050S | 040W | 4301332551 | 14235 | Indian | OW | P | |
| FEDERAL 6-2-65 | 2 | 060S | 050W | 4301332557 | 14655 | Federal | OW | P | |
| UTE TRIBAL 15-29-54 | 29 | 050S | 040W | 4301332561 | 14316 | Indian | OW | P | |
| UTE TRIBAL 7-29-54 | 29 | 050S | 040W | 4301332562 | 14354 | Indian | OW | P | |
| UTE TRIBAL 11-29-54 | 29 | 050S | 040W | 4301332563 | 14337 | Indian | OW | P | |
| UTE TRIBAL 13-29-54 | 29 | 050S | 040W | 4301332564 | 14315 | Indian | OW | P | |
| UTE TRIBAL 4-29-54 | 29 | 050S | 040W | 4301332565 | 14367 | Indian | OW | P | |
| UTE TRIBAL 9-29-54 | 29 | 050S | 040W | 4301332566 | 14369 | Indian | OW | P | |
| UTE TRIBAL 1-35-54 | 35 | 050S | 040W | 4301332567 | 14266 | Indian | OW | P | |
| UTE TRIBAL 11-13-54 | 13 | 050S | 040W | 4301332568 | 14281 | Indian | OW | P | |
| UTE TRIBAL 6-24-54 | 24 | 050S | 040W | 4301332570 | 14299 | Indian | OW | P | |
| UTE TRIBAL 13-18-54 | 18 | 050S | 040W | 4301332571 | 14388 | Indian | OW | P | |
| UTE TRIBAL 12-29-54 | 29 | 050S | 040W | 4301332572 | 14336 | Indian | OW | P | |
| UTE TRIBAL 4-24-54 | 24 | 050S | 040W | 4301332573 | 14247 | Indian | OW | P | |
| UTE TRIBAL 6-14-54 | 14 | 050S | 040W | 4301332586 | 15270 | Indian | OW | P | |
| UTE TRIBAL 10-15-54 | 15 | 050S | 040W | 4301332587 | 14194 | Indian | OW | P | |
| UTE TRIBAL 16-15-54 | 15 | 050S | 040W | 4301332588 | 14311 | Indian | OW | P | |
| UTE TRIBAL 11-16-54 | 16 | 050S | 040W | 4301332589 | 14178 | Indian | OW | P | |
| UTE TRIBAL 8-22-54 | 22 | 050S | 040W | 4301332590 | 14219 | Indian | OW | P | |
| UTE TRIBAL 2-22-54 | 22 | 050S | 040W | 4301332591 | 14328 | Indian | OW | P | |
| UTE TRIBAL 10-22-54 | 22 | 050S | 040W | 4301332592 | 14218 | Indian | OW | P | |
| UTE TRIBAL 14-22-54 | 22 | 050S | 040W | 4301332593 | 14220 | Indian | OW | P | |
| UTE TRIBAL 13-13-55 | 13 | 050S | 050W | 4301332599 | 15134 | Indian | OW | P | |
| UTE TRIBAL 13-14-55 | 14 | 050S | 050W | 4301332600 | 14236 | Indian | OW | P | |
| UTE TRIBAL 13-15-55 | 15 | 050S | 050W | 4301332602 | 14263 | Indian | OW | P | |
| UTE TRIBAL 10-21-55 | 21 | 050S | 050W | 4301332603 | 14385 | Indian | OW | P | |
| UTE TRIBAL 2-22-55 | 22 | 050S | 050W | 4301332604 | 14268 | Indian | OW | P | |
| UTE TRIBAL 3-22-55 | 22 | 050S | 050W | 4301332605 | 14298 | Indian | OW | P | |
| UTE TRIBAL 9-22-55 | 22 | 050S | 050W | 4301332606 | 14330 | Indian | OW | P | |
| UTE TRIBAL 11-22-55 | 22 | 050S | 050W | 4301332607 | 14329 | Indian | OW | P | |
| UTE TRIBAL 5-27-55 | 27 | 050S | 050W | 4301332614 | 14881 | Indian | OW | P | |
| UTE TRIBAL 11-27-55 | 27 | 050S | 050W | 4301332615 | 14882 | Indian | OW | P | |
| UTE TRIBAL 12-22-55 | 22 | 050S | 050W | 4301332616 | 14370 | Indian | OW | P | |
| UTE TRIBAL 15-22-55 | 22 | 050S | 050W | 4301332617 | 14921 | Indian | OW | P | |
| UTE TRIBAL 8-25-55 | 25 | 050S | 050W | 4301332620 | 14365 | Indian | OW | P | |
| UTE TRIBAL 4-20-54 | 20 | 050S | 040W | 4301332621 | 14518 | Indian | OW | P | BRUNDAGE CANYON |
| UTE TRIBAL 6-20-54 | 20 | 050S | 040W | 4301332622 | 14382 | Indian | OW | P | BRUNDAGE CANYON |
| UTE TRIBAL 5-22-54 | 22 | 050S | 040W | 4301332624 | 14547 | Indian | OW | P | |
| UTE TRIBAL 3-30-54 | 30 | 050S | 040W | 4301332625 | 14364 | Indian | OW | P | |
| UTE TRIBAL 3-10-54 | 10 | 050S | 040W | 4301332663 | 14414 | Indian | OW | P | |
| UTE TRIBAL 11-5-54 | 5 | 050S | 040W | 4301332664 | 14415 | Indian | OW | P | |
| UTE TRIBAL 15-32-54 | 32 | 050S | 040W | 4301332666 | 14460 | Indian | OW | P | |
| UTE TRIBAL 8-31-55 | 31 | 050S | 050W | 4301332673 | 14407 | Indian | OW | P | |
| UTE TRIBAL 3-35-54 | 35 | 050S | 040W | 4301332675 | 14656 | Indian | OW | P | |
| UTE TRIBAL 2-30-55 | 30 | 050S | 050W | 4301332680 | 14427 | Indian | OW | P | |
| UTE TRIBAL 9-17-54 | 17 | 050S | 040W | 4301332687 | 15309 | Indian | OW | P | |
| UTE TRIBAL 13-31-54 | 31 | 050S | 040W | 4301332688 | 14517 | Indian | OW | P | |
| UTE TRIBAL 14-19-54 | 19 | 050S | 040W | 4301332690 | 14546 | Indian | OW | P | |
| UTE TRIBAL 16-19-54 | 19 | 050S | 040W | 4301332691 | 14491 | Indian | OW | P | |
| UTE TRIBAL 13-32-54 | 32 | 050S | 040W | 4301332692 | 14490 | Indian | OW | P | |
| UTE TRIBAL 11-14-55 | 14 | 050S | 050W | 4301332693 | 15136 | Indian | OW | P | |
| UTE TRIBAL 8-28-55 | 28 | 050S | 050W | 4301332694 | 14574 | Indian | OW | P | |
| FEDERAL 6-1-65 | 1 | 060S | 050W | 4301332699 | 15776 | Federal | OW | P | |
| UTE TRIBAL 9-15-55 | 15 | 050S | 050W | 4301332701 | 14573 | Indian | OW | P | |
| UTE TRIBAL 14-20-54 | 20 | 050S | 040W | 4301332702 | 14459 | Indian | OW | P | |
| #1 DLB 12-15-56 | 15 | 050S | 060W | 4301332710 | 14943 | Fee | GW | P | |
| UTE TRIBAL 12-19-54 | 19 | 050S | 040W | 4301332716 | 14627 | Indian | OW | P | |
| UTE TRIBAL 10-19-54 | 19 | 050S | 040W | 4301332717 | 14628 | Indian | OW | P | |
| UTE TRIBAL 16-30-54 | 30 | 050S | 040W | 4301332718 | 14604 | Indian | OW | P | |
| UTE TRIBAL 11-12-55 | 12 | 050S | 050W | 4301332721 | 14605 | Indian | OW | P | |

| | | | | | | | | | |
|---|---|---|---|---|---|---|---|---|---|
| NIELSEN MARSING 13-14-56 | 14 | 050S | 060W | 4301332737 | 15060 | Fee | OW | P | |
| TAYLOR HERRICK 10-22-56 | 22 | 050S | 060W | 4301332738 | 15058 | Fee | OW | P | |
| UTE TRIBAL 16-20-54 | 20 | 050S | 040W | 4301332739 | 14671 | Indian | OW | P | |
| UTE TRIBAL 10-20-54 | 20 | 050S | 040W | 4301332740 | 14691 | Indian | OW | P | |
| UTE TRIBAL 4-28-54 | 28 | 050S | 040W | 4301332741 | 14672 | Indian | OW | P | |
| UTE TRIBAL 13-33-54 | 33 | 050S | 040W | 4301332742 | 14736 | Indian | OW | P | |
| UTE TRIBAL 15-31-54 | 31 | 050S | 040W | 4301332743 | 14690 | Indian | OW | P | |
| UTE TRIBAL 8-30-54 | 30 | 050S | 040W | 4301332746 | 15583 | Indian | OW | P | |
| UTE TRIBAL 10-25-55 | 25 | 050S | 050W | 4301332749 | 14758 | Indian | OW | P | |
| UTE TRIBAL 14-25-55 | 25 | 050S | 050W | 4301332750 | 14798 | Indian | OW | P | |
| UTE TRIBAL 3-36-55 | 36 | 050S | 050W | 4301332751 | 14842 | Indian | OW | P | |
| UTE TRIBAL 16-16-55 | 16 | 050S | 050W | 4301332757 | 14865 | Indian | OW | P | |
| UTE TRIBAL 3-21-55 | 21 | 050S | 050W | 4301332758 | 15112 | Indian | OW | P | |
| UTE TRIBAL 16-25-55 | 25 | 050S | 050W | 4301332759 | 14821 | Indian | OW | P | |
| UTE TRIBAL 1-36-55 | 36 | 050S | 050W | 4301332760 | 14822 | Indian | OW | P | |
| UTE TRIBAL 7-22-54 | 22 | 050S | 040W | 4301332761 | 15661 | Indian | OW | P | |
| UTE TRIBAL 2-31-54 | 31 | 050S | 040W | 4301332762 | 14845 | Indian | OW | P | |
| UTE TRIBAL 2-28-54 | 28 | 050S | 040W | 4301332763 | 14723 | Indian | OW | P | |
| UTE TRIBAL 10-28-54 | 28 | 050S | 040W | 4301332764 | 14722 | Indian | OW | P | |
| UTE TRIBAL 12-28-54 | 28 | 050S | 040W | 4301332765 | 14701 | Indian | OW | P | |
| UTE TRIBAL 8-28-54 | 28 | 050S | 040W | 4301332766 | 14777 | Indian | OW | P | |
| UTE TRIBAL 4-31-54 | 31 | 050S | 040W | 4301332767 | 14494 | Indian | OW | P | |
| UTE TRIBAL 15-33-54 | 33 | 050S | 040W | 4301332768 | 15210 | Indian | OW | P | |
| UTE TRIBAL 12-25-55 | 25 | 050S | 050W | 4301332769 | 14799 | Indian | OW | P | |
| UTE TRIBAL 16-24-54 | 24 | 050S | 040W | 4301332775 | 14762 | Indian | OW | P | |
| UTE TRIBAL 14-25-54 | 25 | 050S | 040W | 4301332776 | 14753 | Indian | OW | P | |
| UTE TRIBAL 8-25-54 | 25 | 050S | 040W | 4301332780 | 15280 | Indian | OW | P | |
| UTE TRIBAL 9-35-54 | 35 | 050S | 040W | 4301332781 | 15535 | Indian | OW | P | |
| MYRIN TRIBAL 14-19-55 | 19 | 050S | 050W | 4301332782 | 15184 | Indian | OW | P | |
| UTE TRIBAL 6-30-55 | 30 | 050S | 050W | 4301332783 | 15163 | Indian | OW | P | |
| MOON TRIBAL 4-23-54 | 23 | 050S | 040W | 4301332800 | 14985 | Indian | OW | P | |
| MOON TRIBAL 5-27-54 | 27 | 050S | 040W | 4301332802 | 14984 | Indian | OW | P | |
| UTE TRIBAL 2-32-54 | 32 | 050S | 040W | 4301332803 | 15151 | Indian | OW | P | |
| UTE TRIBAL 15-35-54 | 35 | 050S | 040W | 4301332804 | 15185 | Indian | OW | P | |
| UTE TRIBAL 5-35-54 | 35 | 050S | 040W | 4301332805 | 15485 | Indian | OW | P | |
| UTE TRIBAL 13-35-54 | 35 | 050S | 040W | 4301332806 | 15292 | Indian | OW | P | |
| UTE TRIBAL 11-35-54 | 35 | 050S | 040W | 4301332807 | 15317 | Indian | OW | P | |
| UTE TRIBAL 8-19-54 | 19 | 050S | 040W | 4301332840 | 14946 | Indian | OW | P | BRUNDAGE CANYON |
| UTE TRIBAL 13-20-55 | 20 | 050S | 050W | 4301332841 | 15097 | Indian | OW | P | |
| UTE TRIBAL 16-22-54 | 22 | 050S | 040W | 4301332842 | 15015 | Indian | OW | P | |
| MOON TRIBAL 6-23-54 | 23 | 050S | 040W | 4301332843 | 15113 | Indian | OW | P | |
| UTE TRIBAL 11-26-54 | 26 | 050S | 040W | 4301332844 | 15233 | Indian | OW | P | |
| MOON TRIBAL 11-27-54 | 27 | 050S | 040W | 4301332845 | 15135 | Indian | OW | P | |
| MOON TRIBAL 15-27-54 | 27 | 050S | 040W | 4301332846 | 15115 | Indian | OW | P | |
| UTE TRIBAL 10-31-54 | 31 | 050S | 040W | 4301332847 | 14956 | Indian | OW | P | |
| ST TRIBAL 6-15-54 | 15 | 050S | 040W | 4301332848 | 16656 | Indian | OW | P | |
| ST TRIBAL 2-15-54 | 15 | 050S | 040W | 4301332849 | 16959 | Indian | OW | P | |
| ST TRIBAL 4-15-54 | 15 | 050S | 040W | 4301332850 | 17478 | Indian | OW | P | |
| ST TRIBAL 8-15-54 | 15 | 050S | 040W | 4301332851 | 16279 | Indian | OW | P | |
| UTE TRIBAL 11-25-54 | 25 | 050S | 040W | 4301332856 | 15430 | Indian | OW | P | |
| UTE TRIBAL 3-30-55 | 30 | 050S | 050W | 4301332862 | 15340 | Indian | OW | P | |
| UTE TRIBAL 7-19-55 | 19 | 050S | 050W | 4301332863 | 15279 | Indian | OW | P | |
| UTE TRIBAL 8-19-55 | 19 | 050S | 050W | 4301332864 | 15241 | Indian | OW | P | |
| UTE TRIBAL 6-19-54 | 19 | 050S | 040W | 4301332865 | 14947 | Indian | OW | P | |
| UTE TRIBAL 12-20-54 | 20 | 050S | 040W | 4301332866 | 14924 | Indian | OW | P | |
| UTE TRIBAL 3-21-54 | 21 | 050S | 040W | 4301332867 | 15554 | Indian | OW | P | |
| UTE TRIBAL 2-26-54 | 26 | 050S | 040W | 4301332868 | 15231 | Indian | OW | P | |
| UTE TRIBAL 8-31-54 | 31 | 050S | 040W | 4301332869 | 14970 | Indian | OW | P | |
| UTE TRIBAL 8-32-54 | 32 | 050S | 040W | 4301332870 | 15152 | Indian | OW | P | |
| UTE TRIBAL 4-33-54 | 33 | 050S | 040W | 4301332871 | 15040 | Indian | OW | P | |
| UTE TRIBAL 6-33-54 | 33 | 050S | 040W | 4301332872 | 15059 | Indian | OW | P | |
| UTE TRIBAL 9-22-54 | 22 | 050S | 040W | 4301332889 | 15607 | Indian | OW | P | |
| UTE TRIBAL 5-26-54 | 26 | 050S | 040W | 4301332890 | 15268 | Indian | OW | P | |
| UTE TRIBAL 13-26-54 | 26 | 050S | 040W | 4301332891 | 15287 | Indian | OW | P | |
| UTE TRIBAL 6-28D-54 | 28 | 050S | 040W | 4301332892 | 15232 | Indian | OW | P | |
| UTE TRIBAL 2-30D-54 | 30 | 050S | 040W | 4301332894 | 15298 | Indian | OW | P | |

| | | | | | | | | | |
|---|---|---|---|---|---|---|---|---|---|
| UTE TRIBAL 4-32-54 | 32 | 050S | 040W | 4301332896 | 15555 | Indian | OW | P | |
| UTE TRIBAL 6-32D-54 | 32 | 050S | 040W | 4301332897 | 15312 | Indian | OW | P | |
| UTE TRIBAL 2-33D-54 | 33 | 050S | 040W | 4301332898 | 15271 | Indian | OW | P | |
| UTE TRIBAL 12-32-54 | 32 | 050S | 040W | 4301332925 | 15503 | Indian | OW | P | |
| UTE TRIBAL 16-32D-54 | 32 | 050S | 040W | 4301332926 | 16971 | Indian | OW | P | |
| MOON TRIBAL 16-23-54 | 23 | 050S | 040W | 4301332927 | 15219 | Indian | OW | P | |
| UTE TRIBAL 4-25-55 | 25 | 050S | 050W | 4301332928 | 15421 | Indian | OW | P | |
| UTE TRIBAL 7-36-55 | 36 | 050S | 050W | 4301332929 | 15341 | Indian | OW | P | |
| MOON TRIBAL 10-2-54 | 2 | 050S | 040W | 4301332931 | 15429 | Indian | OW | P | |
| UTE TRIBAL 10-24-54 | 24 | 050S | 040W | 4301332932 | 15364 | Indian | OW | P | |
| MYRIN TRIBAL 16-19-55 | 19 | 050S | 050W | 4301332934 | 15339 | Indian | OW | P | |
| UTE TRIBAL 2-31-55 | 31 | 050S | 050W | 4301332935 | 15428 | Indian | OW | P | |
| UTE TRIBAL 10-31-55 | 31 | 050S | 050W | 4301332936 | 15354 | Indian | OW | P | |
| MOON TRIBAL 1-27-54 | 27 | 050S | 040W | 4301332937 | 15308 | Indian | OW | P | |
| MOON TRIBAL 5-23-54 | 23 | 050S | 040W | 4301332938 | 15584 | Indian | OW | P | |
| ST TRIBAL 7-18-54 | 18 | 050S | 040W | 4301332952 | 15724 | Indian | OW | P | |
| ST TRIBAL 5-18-54 | 18 | 050S | 040W | 4301332953 | 15781 | Indian | OW | P | |
| UTE TRIBAL 15-15-54 | 15 | 050S | 040W | 4301332971 | 15310 | Indian | OW | P | |
| UTE TRIBAL 4-19-54 | 19 | 050S | 040W | 4301332972 | 15382 | Indian | OW | P | |
| UTE TRIBAL 8-20-54 | 20 | 050S | 040W | 4301332973 | 15245 | Indian | OW | P | |
| UTE TRIBAL 2-20-54 | 20 | 050S | 040W | 4301332974 | 15269 | Indian | OW | P | |
| UTE TRIBAL 7-15-55 | 15 | 050S | 050W | 4301332976 | 15311 | Indian | OW | P | |
| UTE TRIBAL 10-15-55 | 15 | 050S | 050W | 4301332977 | 15380 | Indian | OW | P | |
| UTE TRIBAL 1-15-55 | 15 | 050S | 050W | 4301332978 | 15299 | Indian | OW | P | |
| UTE TRIBAL 14-15-55 | 15 | 050S | 050W | 4301332979 | 15369 | Indian | OW | P | |
| UTE TRIBAL 11-15-55 | 15 | 050S | 050W | 4301332980 | 15342 | Indian | OW | P | |
| UTE TRIBAL 14-18-55 | 18 | 050S | 050W | 4301332984 | 15671 | Indian | OW | P | |
| UTE TRIBAL 14-24-56 | 24 | 050S | 060W | 4301332988 | 15740 | Indian | OW | P | |
| UTE TRIBAL 7-24-56 | 24 | 050S | 060W | 4301332989 | 15782 | Indian | OW | P | |
| UTE TRIBAL 11-25-56 | 25 | 050S | 060W | 4301332990 | 15627 | Indian | OW | P | |
| UTE TRIBAL 7-25-56 | 25 | 050S | 060W | 4301332991 | 15617 | Indian | OW | P | |
| UTE TRIBAL 5-25-56 | 25 | 050S | 060W | 4301332992 | 15648 | Indian | OW | P | |
| UTE TRIBAL 3-25-56 | 25 | 050S | 060W | 4301332993 | 15561 | Indian | OW | P | |
| UTE TRIBAL 13-15D-54 | 15 | 050S | 040W | 4301333039 | 15368 | Indian | OW | P | |
| UTE TRIBAL 16-28D-54 | 28 | 050S | 040W | 4301333041 | 15377 | Indian | OW | P | |
| UTE TRIBAL 14-31D-54 | 31 | 050S | 040W | 4301333042 | 15419 | Indian | OW | P | |
| UTE TRIBAL 4-22-55 | 22 | 050S | 050W | 4301333044 | 15381 | Indian | OW | P | |
| UTE TRIBAL 2-23-55 | 23 | 050S | 050W | 4301333045 | 15416 | Indian | OW | P | |
| UTE TRIBAL 16-23-55 | 23 | 050S | 050W | 4301333046 | 15211 | Indian | OW | P | |
| UTE TRIBAL 9-35-55 | 35 | 050S | 050W | 4301333047 | 15378 | Indian | OW | P | |
| UTE TRIBAL 7-35-55 | 35 | 050S | 050W | 4301333048 | 15367 | Indian | OW | P | |
| UTE TRIBAL 15-36-55 | 36 | 050S | 050W | 4301333049 | 15379 | Indian | OW | P | |
| UTE TRIBAL 10-12-55 | 12 | 050S | 050W | 4301333055 | 15618 | Indian | OW | P | |
| UTE TRIBAL 5-13-54 | 13 | 050S | 040W | 4301333075 | 15873 | Indian | OW | P | |
| UTE TRIBAL 16-29-54 | 29 | 050S | 040W | 4301333076 | 17074 | Indian | OW | P | |
| UTE TRIBAL 12-18-54 | 18 | 050S | 040W | 4301333077 | 15575 | Indian | OW | P | |
| UTE TRIBAL 8-33-54 | 33 | 050S | 040W | 4301333089 | 15398 | Indian | OW | P | |
| UTE TRIBAL 12-33-54 | 33 | 050S | 040W | 4301333090 | 15417 | Indian | OW | P | |
| UTE TRIBAL 16-33-54 | 33 | 050S | 040W | 4301333091 | 15397 | Indian | OW | P | |
| UTE TRIBAL 10-33-54 | 33 | 050S | 040W | 4301333092 | 15418 | Indian | OW | P | |
| UTE TRIBAL 14-33-54 | 33 | 050S | 040W | 4301333093 | 15399 | Indian | OW | P | |
| UTE TRIBAL 2-14-54 | 14 | 050S | 040W | 4301333111 | 16832 | Indian | OW | P | |
| UTE TRIBAL 14-14-54 | 14 | 050S | 040W | 4301333112 | 15440 | Indian | OW | P | |
| UTE TRIBAL 13-21-54 | 21 | 050S | 040W | 4301333113 | 15471 | Indian | OW | P | |
| UTE TRIBAL 11-21-54 | 21 | 050S | 040W | 4301333115 | 15470 | Indian | OW | P | |
| UTE TRIBAL 11-22-54 | 22 | 050S | 040W | 4301333116 | 15662 | Indian | OW | P | |
| UTE TRIBAL 2-21-55 | 21 | 050S | 050W | 4301333117 | 15582 | Indian | OW | P | |
| UTE TRIBAL 4-28-55 | 28 | 050S | 050W | 4301333118 | 15506 | Indian | OW | P | |
| UTE TRIBAL 8-29-55 | 29 | 050S | 050W | 4301333119 | 15507 | Indian | OW | P | |
| UTE TRIBAL 6-29-55 | 29 | 050S | 050W | 4301333120 | 15504 | Indian | OW | P | |
| TAYLOR FEE 13-22-56 | 22 | 050S | 060W | 4301333121 | 15525 | Fee | OW | P | |
| WILCOX ELIASON 7-15-56 | 15 | 050S | 060W | 4301333122 | 15526 | Fee | OW | P | |
| UTE TRIBAL 14-16-54 | 16 | 050S | 040W | 4301333123 | 15639 | Indian | OW | P | |
| UTE TRIBAL 1-16-54 | 16 | 050S | 040W | 4301333128 | 15420 | Indian | OW | P | |
| UTE TRIBAL 7-16-54 | 16 | 050S | 040W | 4301333130 | 15455 | Indian | OW | P | |
| UTE TRIBAL 12-16-54 | 16 | 050S | 040W | 4301333131 | 15456 | Indian | OW | P | |

| | | | | | | | | | |
|---|---|---|---|---|---|---|---|---|---|
| UTE TRIBAL 16-17-54 | 17 | 050S | 040W | 4301333132 | 15524 | Indian | OW | P | |
| UTE TRIBAL 10-17-54 | 17 | 050S | 040W | 4301333133 | 15581 | Indian | OW | P | |
| UTE TRIBAL 12-24D-55 | 24 | 050S | 050W | 4301333134 | 15567 | Indian | OW | P | |
| WILCOX FEE 1-20-56 | 20 | 050S | 060W | 4301333150 | 15745 | Fee | OW | P | |
| WILCOX FEE 15-16-56 | 16 | 050S | 060W | 4301333151 | 15527 | Fee | OW | P | |
| NIELSEN FEE 13-11-56 | 11 | 050S | 060W | 4301333152 | 15600 | Fee | OW | P | |
| UTE TRIBAL 2-29-54 | 29 | 050S | 040W | 4301333153 | 15919 | Indian | OW | P | |
| UTE TRIBAL 14-29-54 | 29 | 050S | 040W | 4301333154 | 15831 | Indian | OW | P | |
| UTE TRIBAL 10-29-54 | 29 | 050S | 040W | 4301333155 | 15847 | Indian | OW | P | |
| UTE TRIBAL 10-24D-55 | 24 | 050S | 050W | 4301333156 | 15556 | Indian | OW | P | |
| UTE TRIBAL 10-29D-55 | 29 | 050S | 050W | 4301333157 | 15505 | Indian | OW | P | |
| UTE TRIBAL 6-29-54 | 29 | 050S | 040W | 4301333172 | 15846 | Indian | OW | P | |
| UTE TRIBAL 12Q-25-55 | 25 | 050S | 050W | 4301333184 | 15744 | Indian | OW | P | |
| UTE TRIBAL 3G-31-54 | 31 | 050S | 040W | 4301333185 | 15746 | Indian | OW | P | |
| UTE TRIBAL 1I-36-55 | 36 | 050S | 050W | 4301333186 | 15865 | Indian | OW | P | |
| UTE TRIBAL 6-23D-55 | 23 | 050S | 050W | 4301333187 | 15996 | Indian | OW | P | |
| UTE TRIBAL 8-14-54 | 14 | 050S | 040W | 4301333204 | 15656 | Indian | OW | P | |
| UTE TRIBAL 10-14-54 | 14 | 050S | 040W | 4301333205 | 15680 | Indian | OW | P | |
| UTE TRIBAL 11-15-54 | 15 | 050S | 040W | 4301333206 | 15643 | Indian | OW | P | |
| UTE TRIBAL 9-16-54 | 16 | 050S | 040W | 4301333207 | 15660 | Indian | OW | P | |
| UTE TRIBAL 3-22-54 | 22 | 050S | 040W | 4301333208 | 15640 | Indian | OW | P | |
| UTE TRIBAL 15-13D-55 | 13 | 050S | 050W | 4301333212 | 15642 | Indian | OW | P | |
| UTE TRIBAL 6-22D-55 | 22 | 050S | 050W | 4301333213 | 16831 | Indian | OW | P | |
| UTE TRIBAL 11-36D-55 | 36 | 050S | 050W | 4301333214 | 15702 | Indian | OW | P | |
| UTE TRIBAL 1-22D-54 | 22 | 050S | 040W | 4301333215 | 15641 | Indian | OW | P | |
| BERRY TRIBAL 1-23-54 | 23 | 050S | 040W | 4301333216 | 15931 | Indian | OW | P | |
| BERRY TRIBAL 15-23-54 | 23 | 050S | 040W | 4301333217 | 15932 | Indian | OW | P | |
| UTE TRIBAL 9-36D-55 | 36 | 050S | 050W | 4301333239 | 15933 | Indian | OW | P | |
| UTE TRIBAL 12-32-55 | 32 | 050S | 050W | 4301333266 | 15681 | Indian | OW | P | |
| UTE TRIBAL 16-22D-55 | 22 | 050S | 050W | 4301333267 | 15703 | Indian | OW | P | |
| UTE TRIBAL 11-13-55 | 13 | 050S | 050W | 4301333268 | 15692 | Indian | OW | P | |
| UTE TRIBAL 7-14-55 | 14 | 050S | 050W | 4301333269 | 15693 | Indian | OW | P | |
| UTE TRIBAL 4-14D-54 | 14 | 050S | 040W | 4301333270 | 15679 | Indian | OW | P | |
| UTE TRIBAL 9S-19-54 | 19 | 050S | 040W | 4301333276 | 16153 | Indian | OW | P | |
| UTE TRIBAL 14Q-28-54 | 28 | 050S | 040W | 4301333277 | 15818 | Indian | OW | P | |
| UTE TRIBAL 14-28D-54 | 28 | 050S | 040W | 4301333278 | 15817 | Indian | OW | P | |
| UTE TRIBAL 1-14D-55 | 14 | 050S | 050W | 4301333279 | 18408 | Indian | OW | P | |
| UTE TRIBAL 10-18-54 | 18 | 050S | 040W | 4301333300 | 15747 | Indian | OW | P | |
| UTE TRIBAL 5-21-54 | 21 | 050S | 040W | 4301333324 | 15748 | Indian | OW | P | |
| UTE TRIBAL 6-31D-54 | 31 | 050S | 040W | 4301333325 | 16185 | Indian | OW | P | |
| UTE TRIBAL 16-31D-54 | 31 | 050S | 040W | 4301333326 | 15800 | Indian | OW | P | |
| UTE TRIBAL 16-13D-55 | 13 | 050S | 050W | 4301333327 | 15891 | Indian | OW | P | |
| UTE TRIBAL 9-13D-55 | 13 | 050S | 050W | 4301333328 | 15892 | Indian | OW | P | |
| UTE TRIBAL 15-21-55 | 21 | 050S | 050W | 4301333357 | 15791 | Indian | OW | P | |
| UTE TRIBAL 10-23D-55 | 23 | 050S | 050W | 4301333358 | 15799 | Indian | OW | P | |
| UTE TRIBAL 9-26D-55 | 26 | 050S | 050W | 4301333359 | 15853 | Indian | OW | P | |
| UTE TRIBAL 10-26D-55 | 26 | 050S | 050W | 4301333360 | 15852 | Indian | OW | P | |
| UTE TRIBAL 14-26D-55 | 26 | 050S | 050W | 4301333361 | 15938 | Indian | OW | P | |
| UTE TRIBAL 15-26D-55 | 26 | 050S | 050W | 4301333362 | 15869 | Indian | OW | P | |
| UTE TRIBAL 3-32D-55 | 32 | 050S | 050W | 4301333363 | 15936 | Indian | OW | P | |
| UTE TRIBAL 13-14-54 | 14 | 050S | 040W | 4301333364 | 15790 | Indian | OW | P | |
| MOON TRIBAL 7-27D-54 | 27 | 050S | 040W | 4301333365 | 15935 | Indian | OW | P | |
| 14-11-56 DLB | 11 | 050S | 060W | 4301333378 | 15801 | Fee | OW | P | |
| UTE TRIBAL 4-32-55 | 32 | 050S | 050W | 4301333379 | 15819 | Indian | OW | P | |
| UTE TRIBAL 13H-16-55 | 16 | 050S | 050W | 4301333380 | 18357 | Indian | OW | P | |
| BERRY TRIBAL 7-23-54 | 23 | 050S | 040W | 4301333381 | 15934 | Indian | OW | P | |
| BERRY TRIBAL 9-34-54 | 34 | 050S | 040W | 4301333382 | 16024 | Indian | OW | P | |
| BERRY TRIBAL 7-34-54 | 34 | 050S | 040W | 4301333383 | 16102 | Indian | OW | P | |
| BERRY TRIBAL 4-34-54 | 34 | 050S | 040W | 4301333384 | 16588 | Indian | OW | P | |
| FEDERAL 2-2-65 | 2 | 060S | 050W | 4301333385 | 16150 | Federal | OW | P | |
| FEDERAL 10-3-65 | 3 | 060S | 050W | 4301333386 | 16297 | Federal | OW | P | |
| FEDERAL 5-4-65 | 4 | 060S | 050W | 4301333387 | 17599 | Federal | OW | P | |
| UTE TRIBAL 1A-29-54 | 29 | 050S | 040W | 4301333393 | 17075 | Indian | OW | P | |
| BERRY TRIBAL 15-34-54 | 34 | 050S | 040W | 4301333411 | 16037 | Indian | OW | P | |
| BERRY TRIBAL 8-23D-54 | 23 | 050S | 040W | 4301333417 | 16101 | Indian | OW | P | |
| UTE TRIBAL 12-29D-55 | 29 | 050S | 050W | 4301333418 | 17307 | Indian | OW | P | |

| | | | | | | | | | |
|---|---|---|---|---|---|---|---|---|---|
| UTE TRIBAL 8-24-55 | 24 | 050S | 050W | 4301333420 | 15997 | Indian | OW | P | |
| UTE TRIBAL 5-25D-55 | 25 | 050S | 050W | 4301333421 | 16589 | Indian | OW | P | |
| BERRY TRIBAL 10-34D-54 | 34 | 050S | 040W | 4301333422 | 16038 | Indian | OW | P | |
| 1-15-56 DLB | 15 | 050S | 060W | 4301333447 | 15854 | Fee | OW | P | |
| FEDERAL 5-3-64 | 3 | 060S | 040W | 4301333448 | 16098 | Federal | OW | P | |
| FEDERAL 8-1-64 | 1 | 060S | 040W | 4301333449 | 16152 | Federal | OW | P | |
| FEDERAL 5-4-64 | 4 | 060S | 040W | 4301333450 | 17851 | Federal | OW | P | |
| FEDERAL 11-10-65 | 10 | 060S | 050W | 4301333451 | 16281 | Federal | OW | P | |
| BERRY TRIBAL 16-34D-54 | 34 | 050S | 040W | 4301333464 | 16280 | Indian | OW | P | |
| BERRY TRIBAL 9-23-54 | 23 | 050S | 040W | 4301333465 | 16590 | Indian | OW | P | |
| UTE TRIBAL 6-26D-55 | 26 | 050S | 050W | 4301333476 | 16657 | Indian | OW | P | |
| UTE TRIBAL 7-26D-55 | 26 | 050S | 050W | 4301333477 | 16658 | Indian | OW | P | |
| UTE TRIBAL 11-26D-55 | 26 | 050S | 050W | 4301333478 | 16659 | Indian | OW | P | |
| UTE TRIBAL 14Q-30-54 | 30 | 050S | 040W | 4301333479 | 16151 | Indian | OW | P | |
| FEDERAL 5-6-65 | 6 | 060S | 050W | 4301333489 | 17852 | Federal | OW | P | |
| FEDERAL 16-5-65 | 5 | 060S | 050W | 4301333490 | 16833 | Federal | OW | P | |
| FEDERAL 6-11-65 | 11 | 060S | 050W | 4301333491 | 16335 | Federal | OW | P | |
| LC TRIBAL 14-2-56 | 2 | 050S | 060W | 4301333492 | 18358 | Indian | OW | P | |
| UTE TRIBAL 1-31-55 | 31 | 050S | 050W | 4301333501 | 17104 | Indian | OW | P | |
| UTE TRIBAL 9-31-55 | 31 | 050S | 050W | 4301333508 | 17103 | Indian | OW | P | |
| BERRY TRIBAL 11-34D-54 | 34 | 050S | 040W | 4301333529 | 16099 | Indian | OW | P | |
| LC TRIBAL 2-16D-56 | 16 | 050S | 060W | 4301333538 | 17305 | Indian | OW | P | |
| LC TRIBAL 4-16-56 | 16 | 050S | 060W | 4301333539 | 16272 | Indian | OW | P | |
| LC TRIBAL 3-17-56 | 17 | 050S | 060W | 4301333541 | 16459 | Indian | OW | P | |
| FEDERAL 10-2-65 | 2 | 060S | 050W | 4301333542 | 16181 | Federal | OW | P | |
| UTE TRIBAL 4-20D-55 | 20 | 050S | 050W | 4301333549 | 18075 | Indian | OW | P | |
| UTE TRIBAL 8-23D-55 | 23 | 050S | 050W | 4301333552 | 16662 | Indian | OW | P | |
| LC TRIBAL 8-28-46 | 28 | 040S | 060W | 4301333576 | 16155 | Indian | OW | P | |
| LC TRIBAL 7-3-56 | 3 | 050S | 060W | 4301333577 | 16379 | Indian | OW | P | |
| LC TRIBAL 3-5-56 | 5 | 050S | 060W | 4301333580 | 17082 | Indian | OW | P | |
| FEDERAL 8-2D-64 | 2 | 060S | 040W | 4301333581 | 16100 | Federal | OW | P | |
| LC TRIBAL 13H-3-56 | 3 | 050S | 060W | 4301333591 | 18129 | Indian | OW | P | |
| LC FEE 6-12-57 | 12 | 050S | 070W | 4301333593 | 17083 | Fee | OW | P | |
| UTE TRIBAL 4-26D-54 | 26 | 050S | 040W | 4301333595 | 16591 | Indian | OW | P | |
| LC TRIBAL 8-4-56 | 4 | 050S | 060W | 4301333605 | 17046 | Indian | OW | P | |
| LC TRIBAL 12H-6-56 | 6 | 050S | 060W | 4301333606 | 18037 | Indian | OW | P | |
| LC TRIBAL 7-7D-56 | 7 | 050S | 060W | 4301333607 | 18038 | Indian | OW | P | |
| LC TRIBAL 1-9-56 | 9 | 050S | 060W | 4301333608 | 16380 | Indian | OW | P | |
| UTE TRIBAL 5-14-54 | 14 | 050S | 040W | 4301333619 | 16945 | Indian | OW | P | |
| UTE TRIBAL 10-26D-54 | 26 | 050S | 040W | 4301333620 | 16663 | Indian | OW | P | |
| UTE TRIBAL 7-26D-54 | 26 | 050S | 040W | 4301333621 | 16664 | Indian | OW | P | |
| UTE TRIBAL 13-36D-55 | 36 | 050S | 050W | 4301333624 | 17744 | Indian | OW | P | |
| UTE TRIBAL 6-26D-54 | 26 | 050S | 040W | 4301333625 | 16619 | Indian | OW | P | |
| UTE TRIBAL 1-22D-55 | 22 | 050S | 050W | 4301333626 | 16777 | Indian | OW | P | |
| UTE TRIBAL 4-23D-55 | 23 | 050S | 050W | 4301333627 | 16818 | Indian | OW | P | |
| UTE TRIBAL 2-27D-55 | 27 | 050S | 050W | 4301333628 | 16746 | Indian | OW | P | |
| UTE TRIBAL 12-28D-55 | 28 | 050S | 050W | 4301333645 | 17999 | Indian | OW | P | |
| UTE TRIBAL 13-28D-55 | 28 | 050S | 050W | 4301333646 | 18000 | Indian | OW | P | |
| UTE TRIBAL 14-26D-54 | 26 | 050S | 040W | 4301333673 | 16299 | Indian | OW | P | |
| UTE FEE 7-13D-55 | 13 | 050S | 050W | 4301333674 | 18089 | Fee | OW | P | |
| UTE TRIBAL 9-20D-55 | 20 | 050S | 050W | 4301333675 | 17309 | Indian | OW | P | |
| LC TRIBAL 11-17-56 | 17 | 050S | 060W | 4301333677 | 17600 | Indian | OW | P | |
| UTE TRIBAL 1-26D-54 | 26 | 050S | 040W | 4301333680 | 16638 | Indian | OW | P | |
| UTE TRIBAL 3-26D-54 | 26 | 050S | 040W | 4301333681 | 16665 | Indian | OW | P | |
| UTE TRIBAL 8-26D-54 | 26 | 050S | 040W | 4301333682 | 17031 | Indian | OW | P | |
| UTE TRIBAL 10-27D-55 | 27 | 050S | 050W | 4301333683 | 16666 | Indian | OW | P | |
| UTE TRIBAL 14-27D-55 | 27 | 050S | 050W | 4301333684 | 16667 | Indian | OW | P | |
| UTE TRIBAL 12-21D-55 | 21 | 050S | 050W | 4301333694 | 16296 | Indian | OW | P | |
| UTE TRIBAL 5-21D-55 | 21 | 050S | 050W | 4301333706 | 16298 | Indian | OW | P | |
| UTE TRIBAL 2-29D-55 | 29 | 050S | 050W | 4301333714 | 16854 | Indian | OW | P | |
| UTE TRIBAL 7-29D-55 | 29 | 050S | 050W | 4301333715 | 16853 | Indian | OW | P | |
| UTE TRIBAL 13-22D-55 | 22 | 050S | 050W | 4301333716 | 16668 | Indian | OW | P | |
| UTE TRIBAL 14-22D-55 | 22 | 050S | 050W | 4301333717 | 16669 | Indian | OW | P | |
| UTE FEE 2-13-55 | 13 | 050S | 050W | 4301333720 | 18659 | Indian | OW | P | |
| UTE TRIBAL 7-22D-55 | 22 | 050S | 050W | 4301333721 | 16670 | Indian | OW | P | |
| UTE TRIBAL 10-22D-55 | 22 | 050S | 050W | 4301333722 | 16671 | Indian | OW | P | |

| | | | | | | | | | |
|---|---|---|---|---|---|---|---|---|---|
| UTE TRIBAL 3-29-55 | 29 | 050S | 050W | 4301333723 | 16857 | Indian | OW | P | |
| BERRY TRIBAL 10-23D-54 | 23 | 050S | 040W | 4301333724 | 16592 | Indian | OW | P | |
| BERRY TRIBAL 11-23D-54 | 23 | 050S | 040W | 4301333725 | 16672 | Indian | OW | P | |
| UTE TRIBAL 4-24D-55 | 24 | 050S | 050W | 4301333726 | 16673 | Indian | OW | P | |
| FEDERAL 6-6D-64 | 6 | 060S | 040W | 4301333745 | 17084 | Federal | OW | P | |
| UTE TRIBAL 15-26D-54 | 26 | 050S | 040W | 4301333768 | 17450 | Indian | OW | P | |
| UTE TRIBAL 1-14D-54 | 14 | 050S | 040W | 4301333769 | 17483 | Indian | OW | P | |
| UTE TRIBAL 12-35D-55 | 35 | 050S | 050W | 4301333782 | 16856 | Indian | OW | P | |
| UTE TRIBAL 11-35-55 | 35 | 050S | 050W | 4301333783 | 16855 | Indian | OW | P | |
| UTE TRIBAL 1-28D-55 | 28 | 050S | 050W | 4301333784 | 16852 | Indian | OW | P | |
| UTE TRIBAL 16-27D-55 | 27 | 050S | 050W | 4301333786 | 17800 | Indian | OW | P | |
| UTE TRIBAL 9-28D-55 | 28 | 050S | 050W | 4301333787 | 16887 | Indian | OW | P | |
| UTE TRIBAL 7-28D-55 | 28 | 050S | 050W | 4301333788 | 16886 | Indian | OW | P | |
| UTE TRIBAL 11-32D-54 | 32 | 050S | 040W | 4301333793 | 17003 | Indian | OW | P | |
| UTE TRIBAL 9-14D-54 | 14 | 050S | 040W | 4301333796 | 17482 | Indian | OW | P | |
| UTE TRIBAL 4-27D-55 | 27 | 050S | 050W | 4301333797 | 16700 | Indian | OW | P | |
| FOY TRIBAL 12H-33-55 | 33 | 050S | 050W | 4301333799 | 18232 | Indian | OW | P | |
| UTE TRIBAL 9-32D-55 | 32 | 050S | 050W | 4301333800 | 18361 | Indian | OW | P | |
| UTE TRIBAL 12-26D-54 | 26 | 050S | 040W | 4301333801 | 16639 | Indian | OW | P | |
| UTE TRIBAL 8-26D-55 | 26 | 050S | 050W | 4301333859 | 17859 | Indian | OW | P | |
| BERRY TRIBAL 2-34D-54 | 34 | 050S | 040W | 4301333867 | 17889 | Indian | OW | P | |
| UTE TRIBAL 3-35D-55 | 35 | 050S | 050W | 4301333888 | 17421 | Indian | OW | P | |
| UTE TRIBAL 10-32-54 | 32 | 050S | 040W | 4301333902 | 16819 | Indian | OW | P | |
| UTE TRIBAL 12-31D-54 | 31 | 050S | 040W | 4301333907 | 17480 | Indian | OW | P | |
| UTE TRIBAL 12-23D-55 | 23 | 050S | 050W | 4301333908 | 17814 | Indian | OW | P | |
| UTE TRIBAL 14-20D-55 | 20 | 050S | 050W | 4301333909 | 18559 | Indian | OW | P | |
| UTE TRIBAL 6-20D-55 | 20 | 050S | 050W | 4301333910 | 18481 | Indian | OW | P | |
| UTE TRIBAL 12-20-55 | 20 | 050S | 050W | 4301333911 | 18520 | Indian | OW | P | |
| UTE TRIBAL 14-24D-55 | 24 | 050S | 050W | 4301333912 | 16943 | Indian | OW | P | |
| UTE TRIBAL 14-23D-55 | 23 | 050S | 050W | 4301333915 | 17457 | Indian | OW | P | |
| ST TRIBAL 1-15D-54 | 15 | 050S | 040W | 4301333916 | 16889 | Indian | OW | P | |
| ST TRIBAL 7-15D-54 | 15 | 050S | 040W | 4301333950 | 16972 | Indian | OW | P | |
| ST TRIBAL 9-15D-54 | 15 | 050S | 040W | 4301333951 | 16973 | Indian | OW | P | |
| UTE TRIBAL 15-35D-55 | 35 | 050S | 050W | 4301333954 | 17417 | Indian | OW | P | |
| UTE TRIBAL 14-35D-55 | 35 | 050S | 050W | 4301333955 | 17416 | Indian | OW | P | |
| UTE TRIBAL 16-26D-55 | 26 | 050S | 050W | 4301333965 | 17418 | Indian | OW | P | |
| FEDERAL 1-2D-65 | 2 | 060S | 050W | 4301333966 | 16888 | Federal | OW | P | |
| UTE TRIBAL 1-35D-55 | 35 | 050S | 050W | 4301333967 | 17420 | Indian | OW | P | |
| UTE TRIBAL 10-36D-55 | 36 | 050S | 050W | 4301333968 | 17743 | Indian | OW | P | |
| UTE TRIBAL 4-26D-55 | 26 | 050S | 050W | 4301333978 | 17455 | Indian | OW | P | |
| UTE TRIBAL 2-26D-55 | 26 | 050S | 050W | 4301333979 | 17456 | Indian | OW | P | |
| BERRY TRIBAL 14-23D-54 | 23 | 050S | 040W | 4301333989 | 17903 | Indian | OW | P | |
| FEDERAL 3-2D-65 | 2 | 060S | 050W | 4301334001 | 16944 | Federal | OW | P | |
| UTE TRIBAL 13-26D-55 | 26 | 050S | 050W | 4301334002 | 17481 | Indian | OW | P | |
| FEDERAL 7-1D-65 | 1 | 060S | 050W | 4301334015 | 17775 | Federal | OW | P | |
| FEDERAL 2-2D-64 | 2 | 060S | 040W | 4301334018 | 17086 | Federal | OW | P | |
| FEDERAL 7-6D-64 | 6 | 060S | 040W | 4301334020 | 17085 | Federal | OW | P | |
| UTE TRIBAL 6-35D-55 | 35 | 050S | 050W | 4301334028 | 17785 | Indian | OW | P | |
| UTE TRIBAL 16-26-54 | 26 | 050S | 040W | 4301334042 | 17413 | Indian | OW | P | |
| BERRY TRIBAL 13-23-54 | 23 | 050S | 040W | 4301334043 | 17100 | Indian | OW | P | |
| UTE TRIBAL 11-28-55 | 28 | 050S | 050W | 4301334057 | 18001 | Indian | OW | P | |
| UTE TRIBAL 8-27D-55 | 27 | 050S | 050W | 4301334058 | 17842 | Indian | OW | P | |
| ST TRIBAL 3-15D-54 | 15 | 050S | 040W | 4301334059 | 17477 | Indian | OW | P | |
| ST TRIBAL 5-15D-54 | 15 | 050S | 040W | 4301334060 | 17479 | Indian | OW | P | |
| FEDERAL 7-11D-65 | 11 | 060S | 050W | 4301334061 | 17776 | Federal | OW | P | |
| FEDERAL 7-3D-65 | 3 | 060S | 050W | 4301334065 | 17124 | Federal | OW | P | |
| MOON TRIBAL 16-27D-54 | 27 | 050S | 040W | 4301334109 | 17414 | Indian | OW | P | |
| UTE TRIBAL 15-22D-54 | 22 | 050S | 040W | 4301334116 | 17415 | Indian | OW | P | |
| UTE TRIBAL 13-35D-55 | 35 | 050S | 050W | 4301334117 | 18442 | Indian | OW | P | |
| UTE TRIBAL 12-26D-55 | 26 | 050S | 050W | 4301334118 | 17786 | Indian | OW | P | |
| LC TRIBAL 13-16D-56 | 16 | 050S | 060W | 4301334282 | 17601 | Indian | OW | P | |
| FEDERAL 11-6D-64 | 6 | 060S | 040W | 4301334284 | 17615 | Federal | OW | P | |
| FEDERAL 14-6D-64 | 6 | 060S | 040W | 4301334285 | 17616 | Federal | OW | P | |
| FEDERAL 2-6D-64 | 6 | 060S | 040W | 4301334286 | 17663 | Federal | OW | P | |
| FEDERAL 3-5D-64 | 5 | 060S | 040W | 4301334287 | 17617 | Federal | OW | P | |
| FEDERAL 6-5D-64 | 5 | 060S | 040W | 4301334288 | 17649 | Federal | OW | P | |

| | | | | | | | | | |
|---|---|---|---|---|---|---|---|---|---|
| SFW TRIBAL 10-10D-54 | 10 | 050S | 040W | 4301334295 | 17564 | Indian | OW | P | |
| SFW TRIBAL 9-10D-54 | 10 | 050S | 040W | 4301334296 | 17565 | Indian | OW | P | |
| STATE TRIBAL 16-10-54 | 10 | 050S | 040W | 4301350245 | 17553 | Indian | OW | P | |
| UTE TRIBAL 6-14D-55 | 14 | 050S | 050W | 4301350246 | 17602 | Indian | OW | P | |
| SFW FEE 15-10-54 | 10 | 050S | 040W | 4301350247 | 17566 | Fee | OW | P | |
| FEDERAL 5-5D-64 | 5 | 060S | 040W | 4301350259 | 17648 | Federal | OW | P | |
| LC TRIBAL 6-22D-56 | 22 | 050S | 060W | 4301350260 | 17567 | Indian | OW | P | |
| FEDERAL 12-6D-64 | 6 | 060S | 040W | 4301350261 | 17618 | Federal | OW | P | |
| LC TRIBAL 4-27D-56 | 27 | 050S | 060W | 4301350262 | 17568 | Indian | OW | P | |
| FEDERAL 4-5D-64 | 5 | 060S | 040W | 4301350263 | 17661 | Federal | OW | P | |
| FEDERAL 1-6-64 | 6 | 060S | 040W | 4301350266 | 17662 | Federal | OW | P | |
| FEDERAL 4-6D-64 | 6 | 060S | 040W | 4301350267 | 17651 | Federal | OW | P | |
| FEDERAL 3-6D-64 | 6 | 060S | 040W | 4301350268 | 17650 | Federal | OW | P | |
| FEDERAL 5-6D-64 | 6 | 060S | 040W | 4301350269 | 17652 | Federal | OW | P | |
| FEDERAL 8-6D-64 | 6 | 060S | 040W | 4301350325 | 17664 | Federal | OW | P | |
| FEDERAL 10-1D-65 | 1 | 060S | 050W | 4301350326 | 18027 | Federal | OW | P | |
| FEDERAL 11-1D-65 | 1 | 060S | 050W | 4301350327 | 18039 | Federal | OW | P | |
| FEDERAL 12-1D-65 | 1 | 060S | 050W | 4301350328 | 18040 | Federal | OW | P | |
| FEDERAL 13-1D-65 | 1 | 060S | 050W | 4301350329 | 18042 | Federal | OW | P | |
| FEDERAL 14-1D-65 | 1 | 060S | 050W | 4301350330 | 18041 | Federal | OW | P | |
| FEDERAL 13-5D-64 | 5 | 060S | 040W | 4301350337 | 17714 | Federal | OW | P | |
| FEDERAL 14-5D-64 | 5 | 060S | 040W | 4301350338 | 17715 | Federal | OW | P | |
| FEDERAL 9-1D-65 | 1 | 060S | 050W | 4301350342 | 18026 | Federal | OW | P | |
| FEDERAL 13-6D-64 | 6 | 060S | 040W | 4301350347 | 17619 | Federal | OW | P | |
| FEDERAL 11-5D-64 | 5 | 060S | 040W | 4301350348 | 17690 | Federal | OW | P | |
| FEDERAL 12-5D-64 | 5 | 060S | 040W | 4301350349 | 17713 | Federal | OW | P | |
| FEDERAL 8-1D-65 | 1 | 060S | 050W | 4301350350 | 18025 | Federal | OW | P | |
| UTE TRIBAL 3-14D-54 | 14 | 050S | 040W | 4301350389 | 17904 | Indian | OW | P | |
| UTE TRIBAL 1-34D-55 | 34 | 050S | 050W | 4301350408 | 17931 | Indian | OW | P | |
| UTE TRIBAL 7-14-54 | 14 | 050S | 040W | 4301350409 | 17924 | Indian | OW | P | |
| UTE TRIBAL 8-21D-55 | 21 | 050S | 050W | 4301350435 | 17963 | Indian | OW | P | |
| UTE TRIBAL 8-34D-55 | 34 | 050S | 050W | 4301350436 | 17952 | Indian | OW | P | |
| UTE TRIBAL 5-16D-54 | 16 | 050S | 040W | 4301350475 | 17991 | Indian | OW | P | |
| UTE TRIBAL 12-14D-55 | 14 | 050S | 050W | 4301350476 | 17973 | Indian | OW | P | |
| UTE TRIBAL 8-15D-55 | 15 | 050S | 050W | 4301350477 | 17974 | Indian | OW | P | |
| UTE TRIBAL 3-14-55 | 14 | 050S | 050W | 4301350478 | 18002 | Indian | OW | P | |
| UTE TRIBAL 5-14-55 | 14 | 050S | 050W | 4301350479 | 18021 | Indian | OW | P | |
| UTE TRIBAL 8-10D-54 | 10 | 050S | 040W | 4301350488 | 18099 | Indian | OW | P | |
| UTE TRIBAL 7-34-55 | 34 | 050S | 050W | 4301350510 | 17949 | Indian | OW | P | |
| FEDERAL 4-4D-65 | 4 | 060S | 050W | 4301350521 | 18557 | Federal | OW | P | |
| FEDERAL 6-3D-64 | 3 | 060S | 040W | 4301350522 | 18073 | Federal | OW | P | |
| FEDERAL 1-1D-64 | 1 | 060S | 040W | 4301350524 | 18088 | Federal | OW | P | |
| FEDERAL 7-2D-65 | 2 | 060S | 050W | 4301350525 | 18100 | Federal | OW | P | |
| BERRY TRIBAL 12-34D-54 | 34 | 050S | 040W | 4301350527 | 17998 | Indian | OW | P | |
| FEDERAL 15-5D-65 | 5 | 060S | 050W | 4301350553 | 18537 | Federal | OW | P | |
| FEDERAL 11-4D-64 | 4 | 060S | 040W | 4301350565 | 18043 | Federal | OW | P | |
| FEDERAL 6-6D-65 | 6 | 060S | 050W | 4301350566 | 18521 | Federal | OW | P | |
| LC TRIBAL 3-15D-56 | 15 | 050S | 060W | 4301350598 | 18097 | Indian | OW | P | |
| LC TRIBAL 8-16D-56 | 16 | 050S | 060W | 4301350599 | 18161 | Indian | OW | P | |
| LC FEE 16-16D-56 | 16 | 050S | 060W | 4301350601 | 18165 | Fee | OW | P | |
| LC TRIBAL 10-16D-56 | 16 | 050S | 060W | 4301350602 | 18586 | Indian | OW | P | |
| LC TRIBAL 15-22D-56 | 22 | 050S | 060W | 4301350606 | 18278 | Indian | OW | P | |
| LC TRIBAL 5-23D-56 | 23 | 050S | 060W | 4301350625 | 18285 | Indian | OW | P | |
| LC TRIBAL 5-14D-56 | 14 | 050S | 060W | 4301350661 | 18219 | Indian | OW | P | |
| SFW FEE 14-10D-54 | 10 | 050S | 040W | 4301350686 | 18070 | Fee | OW | P | |
| LC FEE 1-22D-56 | 22 | 050S | 060W | 4301350718 | 18101 | Fee | OW | P | |
| FEDERAL 8-2D-65 | 2 | 060S | 050W | 4301350719 | 18614 | Federal | OW | P | |
| FEDERAL 1-2D-64 | 2 | 060S | 040W | 4301350730 | 18585 | Federal | OW | P | |
| FEDERAL 7-2D-64 | 2 | 060S | 040W | 4301350734 | 18584 | Federal | OW | P | |
| FEDERAL 10-6D-64 | 6 | 060S | 040W | 4301350735 | 18162 | Federal | OW | P | |
| FEDERAL 4-3D-64 | 3 | 060S | 040W | 4301350736 | 18621 | Federal | OW | P | |
| FEDERAL 12-3D-64 | 3 | 060S | 040W | 4301350737 | 18620 | Federal | OW | P | |
| LC TRIBAL 3-21D-56 | 21 | 050S | 060W | 4301350751 | 18462 | Indian | OW | P | |
| LC TRIBAL 5-21D-56 | 21 | 050S | 060W | 4301350752 | 18286 | Indian | OW | P | |
| FEDERAL 2-1D-65 | 1 | 060S | 050W | 4301350759 | 18172 | Federal | OW | P | |
| FEDERAL 3-1D-65 | 1 | 060S | 050W | 4301350760 | 18173 | Federal | OW | P | |

| | | | | | | | | | |
|---|---|---|---|---|---|---|---|---|---|
| FEDERAL 5-1D-65 | 1 | 060S | 050W | 4301350761 | 18174 | Federal | OW | P | |
| FEDERAL 9-2D-65 | 2 | 060S | 050W | 4301350762 | 18245 | Federal | OW | P | |
| FEDERAL 11-2D-65 | 2 | 060S | 050W | 4301350763 | 18589 | Federal | OW | P | |
| FEDERAL 15-2D-65 | 2 | 060S | 050W | 4301350764 | 18590 | Federal | OW | P | |
| LC TRIBAL 14-14D-56 | 14 | 050S | 060W | 4301350776 | 18287 | Indian | OW | P | |
| LC FEE 2-20D-56 | 20 | 050S | 060W | 4301350777 | 18622 | Fee | OW | P | |
| LC TRIBAL 12-22D-56 | 22 | 050S | 060W | 4301350780 | 18341 | Indian | OW | P | |
| FEDERAL 3-4D-65 | 4 | 060S | 050W | 4301350782 | 18556 | Federal | OW | P | |
| FEDERAL 6-4D-65 | 4 | 060S | 050W | 4301350783 | 19162 | Federal | OW | P | |
| FEDERAL 12-4D-65 | 4 | 060S | 050W | 4301350784 | 19171 | Federal | OW | P | |
| LC TRIBAL 14-15D-56 | 15 | 050S | 060W | 4301350834 | 18362 | Indian | OW | P | |
| UTE TRIBAL 7I-21D-54 | 21 | 050S | 040W | 4301350852 | 18423 | Indian | OW | P | BERRY PILOT EOR 246-02 |
| UTE TRIBAL 8L-21D-54 | 21 | 050S | 040W | 4301350853 | 18423 | Indian | OW | P | BERRY PILOT EOR 246-02 |
| UTE TRIBAL 10S-21D-54 | 21 | 050S | 040W | 4301350854 | 18423 | Indian | OW | P | BERRY PILOT EOR 246-02 |
| UTE TRIBAL 11-11-54 | 11 | 050S | 040W | 4301350861 | 18775 | Indian | OW | P | |
| LC TRIBAL 2-28D-56 | 28 | 050S | 060W | 4301350866 | 18592 | Indian | OW | P | |
| LC FEE 8-28D-56 | 28 | 050S | 060W | 4301350867 | 18342 | Fee | OW | P | |
| LC TRIBAL 6-27D-56 | 27 | 050S | 060W | 4301350868 | 18480 | Indian | OW | P | |
| LC FEE 15-23D-56 | 23 | 050S | 060W | 4301350870 | 18410 | Fee | OW | P | |
| LC TRIBAL 15-26-56 | 26 | 050S | 060W | 4301350871 | 18377 | Indian | OW | P | |
| UTE TRIBAL 16-11-55 | 11 | 050S | 050W | 4301350888 | 18707 | Indian | OW | P | |
| LC TRIBAL 2-5D-56 | 5 | 050S | 060W | 4301350925 | 18568 | Indian | OW | P | |
| LC TRIBAL 2-9D-56 | 9 | 050S | 060W | 4301350926 | 18425 | Indian | OW | P | |
| LC FEE 8-29-45 | 29 | 040S | 050W | 4301350928 | 18313 | Fee | OW | P | |
| LC FEE 13-29-45 | 29 | 040S | 050W | 4301350929 | 18426 | Fee | OW | P | |
| LC FEE 9-12D-57 | 12 | 050S | 070W | 4301350963 | 18541 | Fee | OW | P | |
| LC FEE 1-22-57 | 22 | 050S | 070W | 4301350965 | 18558 | Fee | OW | P | |
| LC TRIBAL 11-3D-56 | 3 | 050S | 060W | 4301350966 | 18464 | Indian | OW | P | |
| LC TRIBAL 3-34-45 | 34 | 040S | 050W | 4301350976 | 18661 | Indian | OW | P | |
| LC TRIBAL 9-10D-56 | 10 | 050S | 060W | 4301350987 | 18944 | Indian | OW | P | |
| LC TRIBAL 10-9D-56 | 9 | 050S | 060W | 4301350990 | 18864 | Indian | OW | P | |
| LC FEE 10-31D-45 | 31 | 040S | 050W | 4301350994 | 18443 | Fee | OW | P | |
| VIEIRA TRIBAL 4-4-54 | 4 | 050S | 040W | 4301350997 | 18747 | Indian | OW | P | |
| LC TRIBAL 10-21-56 | 21 | 050S | 060W | 4301350999 | 18439 | Indian | OW | P | |
| FEDERAL 1-5D-64 | 5 | 060S | 040W | 4301351012 | 18720 | Federal | OW | P | |
| FEDERAL 2-5D-64 | 5 | 060S | 040W | 4301351013 | 18723 | Federal | OW | P | |
| FEDERAL 7-5D-64 | 5 | 060S | 040W | 4301351014 | 18722 | Federal | OW | P | |
| FEDERAL 8-5D-64 | 5 | 060S | 040W | 4301351015 | 18721 | Federal | OW | P | |
| MYRIN TRIBAL 15-10-55 | 10 | 050S | 050W | 4301351024 | 18771 | Indian | OW | P | |
| LC TRIBAL 15-15D-56 | 15 | 050S | 060W | 4301351030 | 18440 | Indian | OW | P | |
| LC TRIBAL 9-15D-56 | 15 | 050S | 060W | 4301351031 | 18441 | Indian | OW | P | |
| LC TRIBAL 6-28-45 | 28 | 040S | 050W | 4301351034 | 18700 | Indian | OW | P | |
| FEDERAL 1-12D-65 | 12 | 060S | 050W | 4301351055 | 18739 | Federal | OW | P | |
| FEDERAL 8-12D-65 | 12 | 060S | 050W | 4301351056 | 18718 | Federal | OW | P | |
| FEDERAL 2-12D-65 | 12 | 060S | 050W | 4301351057 | 18738 | Federal | OW | P | |
| LC TRIBAL 15-8D-56 | 8 | 050S | 060W | 4301351060 | 18862 | Indian | OW | P | |
| LC TRIBAL 8-22D-56 | 22 | 050S | 060W | 4301351069 | 19233 | Indian | OW | P | |
| LC TRIBAL 9-17D-56 | 17 | 050S | 060W | 4301351070 | 18945 | Indian | OW | P | |
| LC TRIBAL 7-27-45 | 27 | 040S | 050W | 4301351073 | 18685 | Indian | OW | P | |
| LC TRIBAL 11-24-45 | 24 | 040S | 050W | 4301351076 | 18745 | Indian | OW | P | |
| FEDERAL 3-12D-65 | 12 | 060S | 050W | 4301351093 | 18705 | Federal | OW | P | |
| FEDERAL 4-12D-65 | 12 | 060S | 050W | 4301351094 | 18704 | Federal | OW | P | |
| FEDERAL 5-12D-65 | 12 | 060S | 050W | 4301351095 | 18702 | Federal | OW | P | |
| FEDERAL 6-12D-65 | 12 | 060S | 050W | 4301351096 | 18703 | Federal | OW | P | |
| LC TRIBAL 9-8D-56 | 8 | 050S | 060W | 4301351112 | 18522 | Indian | OW | P | |
| UTE TRIBAL 4-9-54 | 9 | 050S | 040W | 4301351126 | 19059 | Indian | OW | P | |
| UTE TRIBAL 6-9-54 | 9 | 050S | 040W | 4301351127 | 19017 | Indian | OW | P | |
| UTE TRIBAL 2-9-54 | 9 | 050S | 040W | 4301351128 | 18946 | Indian | OW | P | |
| UTE TRIBAL 1-10-54 | 10 | 050S | 040W | 4301351129 | 18879 | Indian | OW | P | |
| LC TRIBAL 8-30D-56 | 30 | 050S | 060W | 4301351131 | 18539 | Indian | OW | P | |
| LC TRIBAL 16-30D-56 | 30 | 050S | 060W | 4301351132 | 18540 | Indian | OW | P | |
| FEDERAL 1-1D-65 | 1 | 060S | 050W | 4301351142 | 18623 | Federal | OW | P | |
| UTE TRIBAL 8-9-54 | 9 | 050S | 040W | 4301351143 | 18947 | Indian | OW | P | |
| FEDERAL 15-1D-65 | 1 | 060S | 050W | 4301351175 | 18654 | Federal | OW | P | |
| FEDERAL 16-1D-65 | 1 | 060S | 050W | 4301351176 | 18655 | Federal | OW | P | |
| LC TRIBAL 11-29D-56 | 29 | 050S | 060W | 4301351183 | 18873 | Indian | OW | P | |

| | | | | | | | | | |
|---|---|---|---|---|---|---|---|---|---|
| STATE TRIBAL 8-12-55 | 12 | 050S | 050W | 4301351188 | 18986 | Indian | OW | P | |
| LC TRIBAL 11-20D-56 | 20 | 050S | 060W | 4301351189 | 18819 | Indian | OW | P | |
| LC FEE 5-20D-56 | 20 | 050S | 060W | 4301351190 | 18818 | Fee | OW | P | |
| LC FEE 9-19-56 | 19 | 050S | 060W | 4301351192 | 18596 | Fee | OW | P | |
| LC TRIBAL 9-9D-56 | 9 | 050S | 060W | 4301351198 | 18595 | Indian | OW | P | |
| FEDERAL 16-6-64 | 6 | 060S | 040W | 4301351217 | 18792 | Federal | OW | P | |
| FEDERAL 9-6D-64 | 6 | 060S | 040W | 4301351218 | 18791 | Federal | OW | P | |
| UTE TRIBAL 5-17-55 | 17 | 050S | 050W | 4301351220 | 18841 | Indian | OW | P | |
| UTE TRIBAL 16-3-54 | 3 | 050S | 040W | 4301351226 | 18664 | Indian | OW | P | |
| STATE TRIBAL 15-6-54 | 6 | 050S | 040W | 4301351227 | 18746 | Indian | OW | P | |
| STATE TRIBAL 8-7-54 | 7 | 050S | 040W | 4301351228 | 18743 | Indian | OW | P | |
| STATE TRIBAL 12-1-55 | 1 | 050S | 050W | 4301351229 | 18741 | Indian | OW | P | |
| STATE TRIBAL 11-2-55 | 2 | 050S | 050W | 4301351230 | 18742 | Indian | OW | P | |
| FEDERAL 1-11-65 | 11 | 060S | 050W | 4301351231 | 18689 | Federal | OW | P | |
| FEDERAL 8-11D-65 | 11 | 060S | 050W | 4301351232 | 18688 | Federal | OW | P | |
| FEDERAL 2-11D-65 | 11 | 060S | 050W | 4301351233 | 18690 | Federal | OW | P | |
| STATE TRIBAL 12-3-55 | 3 | 050S | 050W | 4301351236 | 18744 | Indian | OW | P | |
| UTE TRIBAL 11-4-55 | 4 | 050S | 050W | 4301351237 | 18663 | Indian | OW | P | |
| UTE TRIBAL 4-9-55 | 9 | 050S | 050W | 4301351238 | 18796 | Indian | OW | P | |
| UTE TRIBAL 15-5-55 | 5 | 050S | 050W | 4301351239 | 18740 | Indian | OW | P | |
| UTE FEE 9-9-54 | 9 | 050S | 040W | 4301351259 | 18642 | Fee | OW | P | |
| LC TRIBAL 4-29-45 | 29 | 040S | 050W | 4301351260 | 18719 | Indian | OW | P | |
| UTE FEE 14-9D-54 | 9 | 050S | 040W | 4301351271 | 18684 | Fee | OW | P | |
| UTE FEE 15-9D-54 | 9 | 050S | 040W | 4301351272 | 18687 | Fee | OW | P | |
| LC FEE 10-28D-56 | 28 | 050S | 060W | 4301351288 | 18591 | Fee | OW | P | |
| UTE TRIBAL 8-16D-54 | 16 | 050S | 040W | 4301351295 | 19003 | Indian | OW | P | |
| FEE TRIBAL 4-5-54 | 5 | 050S | 040W | 4301351303 | 19187 | Indian | OW | P | |
| LC TRIBAL 1-26-56 | 26 | 050S | 060W | 4301351306 | 18816 | Indian | OW | P | |
| UTE TRIBAL 6-16D-54 | 16 | 050S | 040W | 4301351307 | 19060 | Indian | OW | P | |
| LC TRIBAL 7-22D-56 | 22 | 050S | 060W | 4301351308 | 18795 | Indian | OW | P | |
| LC TRIBAL 9-22D-56 | 22 | 050S | 060W | 4301351309 | 18794 | Indian | OW | P | |
| LC TRIBAL 9-32D-56 | 32 | 050S | 060W | 4301351316 | 19228 | Indian | OW | P | |
| LC TRIBAL 7-26D-56 | 26 | 050S | 060W | 4301351319 | 18817 | Indian | OW | P | |
| LC FEE 8-6D-56 | 6 | 050S | 060W | 4301351342 | 18657 | Fee | OW | P | |
| LC FEE 10-29D-45 | 29 | 040S | 050W | 4301351343 | 18850 | Fee | OW | P | |
| LC TRIBAL 1-7D-56 | 7 | 050S | 060W | 4301351344 | 18774 | Indian | OW | P | |
| LC TRIBAL 9-7D-56 | 7 | 050S | 060W | 4301351346 | 18773 | Indian | OW | P | |
| LC TRIBAL 11-10D-56 | 10 | 050S | 060W | 4301351369 | 18840 | Indian | OW | P | |
| LC FEE 1-31D-45 | 31 | 040S | 050W | 4301351371 | 18686 | Fee | OW | P | |
| LC TRIBAL 14-21D-56 | 21 | 050S | 060W | 4301351384 | 18877 | Indian | OW | P | |
| LC TRIBAL 4-22D-56 | 22 | 050S | 060W | 4301351385 | 18878 | Indian | OW | P | |
| LC TRIBAL 8-21D-56 | 21 | 050S | 060W | 4301351392 | 18874 | Indian | OW | P | |
| UTE TRIBAL 1-17-55 | 17 | 050S | 050W | 4301351393 | 18848 | Indian | OW | P | |
| LC TRIBAL 4-33D-45 | 33 | 040S | 050W | 4301351401 | 18853 | Indian | OW | P | |
| LC TRIBAL 16-21D-56 | 21 | 050S | 060W | 4301351407 | 18875 | Indian | OW | P | |
| UTE TRIBAL 2-10D-54 | 10 | 050S | 040W | 4301351411 | 19172 | Indian | OW | P | |
| UTE TRIBAL 4-10D-54 | 10 | 050S | 040W | 4301351414 | 19069 | Indian | OW | P | |
| LC TRIBAL 2-21D-56 | 16 | 050S | 060W | 4301351418 | 19252 | Indian | OW | P | |
| LC TRIBAL 1-23D-45 | 23 | 040S | 050W | 4301351425 | 18855 | Indian | OW | P | |
| LC TRIBAL 2-28D-45 | 28 | 040S | 050W | 4301351429 | 18701 | Indian | OW | P | |
| LC TRIBAL 9-28D-45 | 28 | 040S | 050W | 4301351430 | 18656 | Indian | OW | P | |
| LC TRIBAL 1-29-56 | 29 | 050S | 060W | 4301351442 | 18876 | Indian | OW | P | |
| LC FEE 1-1-56 | 1 | 050S | 060W | 4301351458 | 18829 | Fee | OW | P | |
| LC Tribal 12-32-45 | 32 | 040S | 050W | 4301351465 | 18772 | Indian | OW | P | |
| UTE TRIBAL 2-5-54 | 5 | 050S | 040W | 4301351520 | 18880 | Indian | OW | P | |
| LC Tribal 3-32D-45 | 32 | 040S | 050W | 4301351561 | 18842 | Indian | OW | P | |
| LC TRIBAL 5-15D-56 | 15 | 050S | 060W | 4301351562 | 19253 | Indian | OW | P | |
| LC FEE 16-36-56 | 36 | 050S | 060W | 4301351611 | 19096 | Fee | OW | P | |
| LC TRIBAL 15-34-56 | 34 | 050S | 060W | 4301351647 | 18962 | Indian | OW | P | |
| LC TRIBAL 1-34D-56 | 34 | 050S | 060W | 4301351660 | 18988 | Indian | OW | P | |
| LC FEE 13-23-56 | 23 | 050S | 060W | 4301351706 | 18994 | Fee | OW | P | |
| LC FEE 11-23D-56 | 23 | 050S | 060W | 4301351707 | 18995 | Fee | OW | P | |
| LC TRIBAL 3-33-56 | 33 | 050S | 060W | 4301351711 | 19242 | Indian | OW | P | |
| LC FEE 11-29D-45 | 29 | 040S | 050W | 4301351743 | 19188 | Fee | OW | P | |
| LC FEE 4-28D-45 | 29 | 040S | 050W | 4301351745 | 18849 | Fee | OW | P | |
| CC Fee 7R-28-38 | 28 | 030S | 080W | 4301351852 | 18863 | Fee | OW | P | |

| | | | | | | | | | |
|---|---|---|---|---|---|---|---|---|---|
| FEDERAL 6-7-64 | 7 | 060S | 040W | 4301351915 | 19117 | Federal | OW | P | |
| FEDERAL 3-7D-64 | 7 | 060S | 040W | 4301351916 | 19115 | Federal | OW | P | |
| FEDERAL 4-7D-64 | 7 | 060S | 040W | 4301351917 | 19110 | Federal | OW | P | |
| FEDERAL 5-7D-64 | 7 | 060S | 040W | 4301351918 | 19111 | Federal | OW | P | |
| FEDERAL 2-7-64 | 7 | 060S | 040W | 4301351919 | 19139 | Federal | OW | P | |
| FEDERAL 1-7D-64 | 7 | 060S | 040W | 4301351920 | 19140 | Federal | OW | P | |
| FEDERAL 12-7D-64 | 7 | 060S | 040W | 4301351924 | 19025 | Federal | OW | P | |
| FEDERAL 11-7D-64 | 7 | 060S | 040W | 4301351925 | 19039 | Federal | OW | P | |
| FEDERAL 13-7D-64 | 7 | 060S | 040W | 4301351926 | 19026 | Federal | OW | P | |
| FEDERAL 14-7D-64 | 7 | 060S | 040W | 4301351927 | 19040 | Federal | OW | P | |
| FEDERAL 7-7D-64 | 7 | 060S | 040W | 4301351933 | 19141 | Federal | OW | P | |
| FEDERAL 8-7D-64 | 7 | 060S | 040W | 4301351934 | 19142 | Federal | OW | P | |
| FEDERAL 9-7D-64 | 7 | 060S | 040W | 4301351935 | 19143 | Federal | OW | P | |
| FEDERAL 10-7D-64 | 7 | 060S | 040W | 4301351936 | 19144 | Federal | OW | P | |
| ABBOTT FEE 2-6D-54 | 6 | 050S | 040W | 4301351949 | 18974 | Fee | OW | P | |
| ABBOTT FEE 8-6D-54 | 6 | 050S | 040W | 4301351950 | 18964 | Fee | OW | P | |
| ABBOTT FEE 4-6-54 | 6 | 050S | 040W | 4301351952 | 18965 | Fee | OW | P | |
| Federal 15-12D-65 | 12 | 060S | 050W | 4301351992 | 19051 | Federal | OW | P | |
| Federal 10-12D-65 | 12 | 060S | 050W | 4301351999 | 19052 | Federal | OW | P | |
| Federal 9-12D-65 | 12 | 060S | 050W | 4301352000 | 19053 | Federal | OW | P | |
| Federal 16-12D-65 | 12 | 060S | 050W | 4301352003 | 19054 | Federal | OW | P | |
| Federal 1-6D-65 | 6 | 060S | 050W | 4301352012 | 19189 | Federal | OW | P | |
| Federal 3-6D-65 | 6 | 060S | 050W | 4301352014 | 19190 | Federal | OW | P | |
| Federal 2-6-65 | 6 | 060S | 050W | 4301352017 | 19191 | Federal | OW | P | |
| Federal 7-6D-65 | 6 | 060S | 050W | 4301352018 | 19192 | Federal | OW | P | |
| Federal 16-11D-65 | 11 | 060S | 050W | 4301352045 | 19070 | Federal | OW | P | |
| Federal 15-11D-65 | 11 | 060S | 050W | 4301352046 | 19076 | Federal | OW | P | |
| Federal 10-11D-65 | 11 | 060S | 050W | 4301352047 | 19077 | Federal | OW | P | |
| Federal 9-11D-65 | 11 | 060S | 050W | 4301352048 | 19071 | Federal | OW | P | |
| Federal 11-12D-65 | 12 | 060S | 050W | 4301352049 | 19121 | Federal | OW | P | |
| Federal 12-12D-65 | 12 | 060S | 050W | 4301352050 | 19122 | Federal | OW | P | |
| Federal 13-12D-65 | 12 | 060S | 050W | 4301352052 | 19123 | Federal | OW | P | |
| Federal 14-12D-65 | 12 | 060S | 050W | 4301352053 | 19124 | Federal | OW | P | |
| LC Tribal 12-28D-45 | 28 | 040S | 050W | 4301352089 | 19378 | Indian | OW | P | |
| LC Tribal 2-32D-45 | 32 | 040S | 050W | 4301352113 | 19348 | Indian | OW | P | |
| LC Tribal 16-29D-45 | 32 | 040S | 050W | 4301352114 | 19349 | Indian | OW | P | |
| Vieira Tribal 3-4D-54 | 4 | 050S | 040W | 4301352145 | 19210 | Indian | OW | P | |
| Vieira Tribal 5-4D-54 | 4 | 050S | 040W | 4301352146 | 19193 | Indian | OW | P | |
| Vieira Tribal 6-4D-54 | 4 | 050S | 040W | 4301352147 | 19216 | Indian | OW | P | |
| Lamplugh Tribal 6-3D-54 | 3 | 050S | 040W | 4301352148 | 19289 | Indian | OW | P | |
| Lamplugh Tribal 5-3D-54 | 3 | 050S | 040W | 4301352149 | 19290 | Indian | GW | P | |
| Lamplugh Tribal 4-3D-54 | 3 | 050S | 040W | 4301352150 | 19291 | Indian | OW | P | |
| Lamplugh Tribal 3-3D-54 | 3 | 050S | 040W | 4301352151 | 19292 | Indian | OW | P | |
| UTE Tribal 6-35D-54 | 35 | 050S | 040W | 4301352158 | 19254 | Indian | GW | P | |
| UTE Tribal 4-35D-54 | 35 | 050S | 040W | 4301352159 | 19255 | Indian | GW | P | |
| Heiner Tribal 3-11D-54 | 11 | 050S | 040W | 4301352165 | 19194 | Indian | OW | P | |
| Heiner Tribal 4-11-54 | 11 | 050S | 040W | 4301352166 | 19195 | Indian | OW | P | |
| Heiner Tribal 5-11D-54 | 11 | 050S | 040W | 4301352167 | 19196 | Indian | OW | P | |
| Conolly Tribal 1-11D-54 | 11 | 050S | 040W | 4301352168 | 19270 | Indian | OW | P | |
| Conolly Tribal 2-11D-54 | 11 | 050S | 040W | 4301352169 | 19197 | Indian | OW | P | |
| Conolly Tribal 7-11D-54 | 11 | 050S | 040W | 4301352170 | 19280 | Indian | OW | P | |
| Conolly Tribal 8-11D-54 | 11 | 050S | 040W | 4301352171 | 19281 | Indian | OW | P | |
| Casper Tribal 1-5D-54 | 5 | 050S | 040W | 4301352180 | 19198 | Indian | OW | P | |
| Fee Tribal 6-5D-54 | 5 | 050S | 040W | 4301352181 | 19199 | Indian | OW | P | |
| Fee Tribal 5-5D-54 | 5 | 050S | 040W | 4301352182 | 19200 | Indian | OW | P | |
| Fee Tribal 3-5D-54 | 5 | 050S | 040W | 4301352184 | 19201 | Indian | OW | P | |
| Casper Tribal 7-5D-54 | 5 | 050S | 040W | 4301352185 | 19202 | Indian | OW | P | |
| UTE Tribal 10-35D-54 | 35 | 050S | 040W | 4301352198 | 19320 | Indian | OW | P | |
| UTE Tribal 14-35D-54 | 35 | 050S | 040W | 4301352199 | 19311 | Indian | GW | P | |
| UTE Tribal 12-35D-54 | 35 | 050S | 040W | 4301352200 | 19312 | Indian | OW | P | |
| UTE Tribal 16-35D-54 | 35 | 050S | 040W | 4301352230 | 19321 | Indian | OW | P | |
| Evans Tribal 1-3-54 | 3 | 050S | 040W | 4301352234 | 19264 | Indian | OW | P | |
| Evans Tribal 2-3D-54 | 3 | 050S | 040W | 4301352235 | 19265 | Indian | OW | P | |
| Evans Tribal 7-3D-54 | 3 | 050S | 040W | 4301352236 | 19256 | Indian | OW | P | |
| Evans Tribal 8-3D-54 | 3 | 050S | 040W | 4301352237 | 19257 | Indian | OW | P | |
| Ute Tribal 9-3D-54 | 3 | 050S | 040W | 4301352249 | 19236 | Indian | OW | P | |

| | | | | | | | | | |
|---|---|---|---|---|---|---|---|---|---|
| Ute Tribal 15-3D-54 | 3 | 050S | 040W | 4301352250 | 19237 | Indian | OW | P | |
| Ute Tribal 10-3-54 | 3 | 050S | 040W | 4301352251 | 19238 | Indian | OW | P | |
| Ute Tribal 14-3D-54 | 3 | 050S | 040W | 4301352298 | 19258 | Indian | OW | P | |
| Ute Tribal 12-3D-54 | 3 | 050S | 040W | 4301352299 | 19259 | Indian | OW | P | |
| Ute Tribal 11-3D-54 | 3 | 050S | 040W | 4301352300 | 19260 | Indian | OW | P | |
| Ute Tribal 16-4D-54 | 4 | 050S | 040W | 4301352302 | 19350 | Indian | OW | P | |
| Ute Tribal 15-4D-54 | 4 | 050S | 040W | 4301352303 | 19293 | Indian | OW | P | |
| Ute Tribal 9-4D-54 | 4 | 050S | 040W | 4301352305 | 19304 | Indian | OW | P | |
| Ute Tribal 10-4D-54 | 4 | 050S | 040W | 4301352307 | 19294 | Indian | OW | P | |
| UTE Tribal 2-35D-54 | 35 | 050S | 040W | 4301352319 | 19322 | Indian | OW | P | |
| UTE Tribal 8-35D-54 | 35 | 050S | 040W | 4301352320 | 19323 | Indian | OW | P | |
| Abbott Fee 5-6D-54 | 6 | 050S | 040W | 4301352326 | 19351 | Fee | OW | P | |
| Ute Tribal 6-11D-54 | 11 | 050S | 040W | 4301352330 | 19243 | Indian | OW | P | |
| Ute Tribal 12-11D-54 | 11 | 050S | 040W | 4301352331 | 19244 | Indian | OW | P | |
| Ute Tribal 14-11D-54 | 11 | 050S | 040W | 4301352332 | 19245 | Indian | OW | P | |
| Ute Tribal 11-4D-54 | 4 | 050S | 040W | 4301352343 | 19305 | Indian | OW | P | |
| Ute Tribal 12-4D-54 | 4 | 050S | 040W | 4301352344 | 19352 | Indian | OW | P | |
| Ute Tribal 13-4D-54 | 4 | 050S | 040W | 4301352345 | 19353 | Indian | OW | P | |
| Ute Tribal 14-4D-54 | 4 | 050S | 040W | 4301352346 | 19306 | Indian | OW | P | |
| Ute Tribal 16-5D-54 | 5 | 050S | 040W | 4301352545 | 99999 | Indian | OW | P | |
| Ute Tribal 15-5D-54 | 5 | 050S | 040W | 4301352546 | 99999 | Indian | OW | P | |
| Ute Tribal 10-5D-54 | 5 | 050S | 040W | 4301352547 | 99999 | Indian | OW | P | |
| Ute Tribal 8-5D-54 | 5 | 050S | 040W | 4301352548 | 99999 | Indian | OW | P | |
| SCOFIELD-THORPE 26-31 | 26 | 120S | 070E | 4300730987 | 15218 | Fee | D | PA | |
| SCOFIELD-THORPE 26-43 | 26 | 120S | 070E | 4300730990 | 14922 | Fee | D | PA | |
| SCOFIELD CHRISTIANSEN 8-23 | 8 | 120S | 070E | 4300730999 | 15172 | Fee | D | PA | |
| CC FEE 7-28-38 | 28 | 030S | 080W | 4301350887 | 18288 | Fee | D | PA | |
| CC FEE 8-9-37 | 9 | 030S | 070W | 4301350896 | 18660 | Fee | D | PA | |
| ST LOST CREEK 32-44 | 32 | 110S | 070E | 4304930023 | 14450 | State | D | PA | |
| SCOFIELD THORPE 22-41X RIG SKID | 22 | 120S | 070E | 4300730890 | 13719 | Fee | GW | S | |
| SCOFIELD-THORPE 35-13 | 35 | 120S | 070E | 4300730991 | 14846 | Fee | GW | S | |
| SCOFIELD-THORPE 23-31 | 23 | 120S | 070E | 4300731001 | 14923 | Fee | GW | S | |
| NUTTERS RIDGE FED 5-1 | 5 | 060S | 040W | 4301330403 | 8231 | Federal | OW | S | |
| WIRE FENCE CYN FED 15-1 | 15 | 060S | 050W | 4301330404 | 8233 | Federal | GW | S | |
| R FORK ANTELOPE CYN FED 25-1 | 25 | 060S | 050W | 4301330406 | 8234 | Federal | OW | S | |
| WOLF HOLLOW 22-1 | 22 | 060S | 050W | 4301330425 | 10370 | Federal | GW | S | |
| ANTELOPE RIDGE 24-1 | 24 | 060S | 050W | 4301330426 | 10371 | Federal | OW | S | |
| B C UTE TRIBAL 8-21 | 21 | 050S | 040W | 4301330829 | 8414 | Indian | OW | S | BERRY PILOT EOR 246-02 |
| Z and T UTE TRIBAL 10-21 | 21 | 050S | 040W | 4301331283 | 11133 | Indian | GW | S | BERRY PILOT EOR 246-02 |
| Z and T UTE TRIBAL 12-22 | 22 | 050S | 040W | 4301331311 | 11421 | Indian | OW | S | |
| UTE TRIBAL 15-17 | 17 | 050S | 040W | 4301331649 | 11956 | Indian | OW | S | |
| UTE TRIBAL 7-30 | 30 | 050S | 040W | 4301332167 | 12945 | Indian | OW | S | |
| UTE TRIBAL 8-35-55 | 35 | 050S | 050W | 4301332267 | 13571 | Indian | OW | S | |
| UTE TRIBAL 10-16-55 | 16 | 050S | 050W | 4301332345 | 13693 | Indian | OW | S | |
| FOY TRIBAL 11-34-55 | 34 | 050S | 050W | 4301332351 | 13648 | Indian | OW | S | |
| UTE TRIBAL 13-30-54 | 30 | 050S | 040W | 4301332409 | 13968 | Indian | OW | S | |
| UTE TRIBAL 3-33-54 | 33 | 050S | 040W | 4301332412 | 13938 | Indian | OW | S | |
| UTE TRIBAL 1-20-55 | 20 | 050S | 050W | 4301332414 | 14548 | Indian | OW | S | |
| UTE TRIBAL 11-30-54 | 30 | 050S | 040W | 4301332512 | 13982 | Indian | OW | S | |
| UTE TRIBAL 2-24-54 | 24 | 050S | 040W | 4301332569 | 14314 | Indian | OW | S | |
| UTE TRIBAL 10-14-55 | 14 | 050S | 050W | 4301332601 | 14331 | Indian | OW | S | |
| MOON TRIBAL 3-27-54 | 27 | 050S | 040W | 4301332613 | 14416 | Indian | OW | S | |
| UTE TRIBAL 7-21-54 | 21 | 050S | 040W | 4301332623 | 14383 | Indian | OW | S | BERRY PILOT EOR 246-02 |
| UTE TRIBAL 16-24-55 | 24 | 050S | 050W | 4301332672 | 14384 | Indian | GW | S | |
| UTE TRIBAL 7-35-54 | 35 | 050S | 040W | 4301332774 | 15019 | Indian | OW | S | |
| UTE TRIBAL 16-25-54 | 25 | 050S | 040W | 4301332779 | 15078 | Indian | OW | S | |
| MOON TRIBAL 13-27-54 | 27 | 050S | 040W | 4301332801 | 15057 | Indian | OW | S | |
| UTE TRIBAL 15-15-55 | 15 | 050S | 050W | 4301332855 | 15114 | Indian | OW | S | |
| UTE TRIBAL 5-36-55 | 36 | 050S | 050W | 4301332930 | 15301 | Indian | OW | S | |
| UTE TRIBAL 8-24-54 | 24 | 050S | 040W | 4301332933 | 15402 | Indian | OW | S | |
| UTE TRIBAL 12-15-55 | 15 | 050S | 050W | 4301332981 | 15348 | Indian | OW | S | |
| UTE TRIBAL 9-21-54 | 21 | 050S | 040W | 4301333040 | 15360 | Indian | OW | S | BERRY PILOT EOR 246-02 |
| UTE TRIBAL 15-21-54 | 21 | 050S | 040W | 4301333114 | 15441 | Indian | OW | S | BERRY PILOT EOR 246-02 |
| UTE TRIBAL 10-16-54 | 16 | 050S | 040W | 4301333129 | 15454 | Indian | OW | S | |
| TAYLOR FEE 7-14-56 | 14 | 050S | 060W | 4301333140 | 15601 | Fee | OW | S | |
| UTE TRIBAL 9S-25-55 | 25 | 050S | 050W | 4301333245 | 15962 | Indian | OW | S | |

| | | | | | | | | | |
|---|---|---|---|---|---|---|---|---|---|
| UTE TRIBAL 9-5-54 | 5 | 050S | 040W | 4301351111 | 18909 | Indian | OW | S | |
| ABBOTT FEE 6-6-54 | 6 | 050S | 040W | 4301351948 | 18963 | Fee | OW | S | |

FORM 9

# STATE OF UTAH
DEPARTMENT OF NATURAL RESOURCES
DIVISION OF OIL, GAS, AND MINING

**5.LEASE DESIGNATION AND SERIAL NUMBER:** 2OG0005500

## SUNDRY NOTICES AND REPORTS ON WELLS

Do not use this form for proposals to drill new wells, significantly deepen existing wells below current bottom-hole depth, reenter plugged wells, or to drill horizontal laterals. Use APPLICATION FOR PERMIT TO DRILL form for such proposals.

**6. IF INDIAN, ALLOTTEE OR TRIBE NAME:** UTE

**7.UNIT or CA AGREEMENT NAME:**

**1. TYPE OF WELL** Oil Well

**8. WELL NAME and NUMBER:** LC Tribal 1-13D-58

**2. NAME OF OPERATOR:** LINN OPERATING, INC.

**9. API NUMBER:** 43013517850000

**3. ADDRESS OF OPERATOR:** Rt. 2 Box 7735 , Roosevelt, UT, 84066

**PHONE NUMBER:** 435 722-1325 Ext

**9. FIELD and POOL or WILDCAT:** WILDCAT

**4. LOCATION OF WELL**
**FOOTAGES AT SURFACE:** 1234 FSL 1287 FEL
**QTR/QTR, SECTION, TOWNSHIP, RANGE, MERIDIAN:** Qtr/Qtr: SESE Section: 12 Township: 05.0S Range: 08.0W Meridian: U

**COUNTY:** DUCHESNE

**STATE:** UTAH

**11.** CHECK APPROPRIATE BOXES TO INDICATE NATURE OF NOTICE, REPORT, OR OTHER DATA

**TYPE OF SUBMISSION**

- ✓ NOTICE OF INTENT — Approximate date work will start: 12/2/2014
- ☐ SUBSEQUENT REPORT — Date of Work Completion:
- ☐ SPUD REPORT — Date of Spud:
- ☐ DRILLING REPORT — Report Date:

**TYPE OF ACTION**

| | | |
|---|---|---|
| ☐ ACIDIZE | ☐ ALTER CASING | ☐ CASING REPAIR |
| ☐ CHANGE TO PREVIOUS PLANS | ☐ CHANGE TUBING | ☐ CHANGE WELL NAME |
| ☐ CHANGE WELL STATUS | ☐ COMMINGLE PRODUCING FORMATIONS | ☐ CONVERT WELL TYPE |
| ☐ DEEPEN | ☐ FRACTURE TREAT | ☐ NEW CONSTRUCTION |
| ☐ OPERATOR CHANGE | ☐ PLUG AND ABANDON | ☐ PLUG BACK |
| ☐ PRODUCTION START OR RESUME | ☐ RECLAMATION OF WELL SITE | ☐ RECOMPLETE DIFFERENT FORMATION |
| ☐ REPERFORATE CURRENT FORMATION | ☐ SIDETRACK TO REPAIR WELL | ☐ TEMPORARY ABANDON |
| ☐ TUBING REPAIR | ☐ VENT OR FLARE | ☐ WATER DISPOSAL |
| ☐ WATER SHUTOFF | ☐ SI TA STATUS EXTENSION | ✓ APD EXTENSION |
| ☐ WILDCAT WELL DETERMINATION | ☐ OTHER | OTHER: |

**12. DESCRIBE PROPOSED OR COMPLETED OPERATIONS. Clearly show all pertinent details including dates, depths, volumes, etc.**

Linn Operating Inc. hereby requests a one (1) year extension of State APD for the above referenced well.

Approved by the
December 03, 2014
Utah Division of
Oil, Gas and Mining

Date:

By:

| NAME (PLEASE PRINT) | PHONE NUMBER | TITLE |
|---|---|---|
| Krista Wilson | 435 722-1325 | Regulatory Permitting Tech |
| **SIGNATURE** N/A | | **DATE** 12/2/2014 |

RECEIVED: Dec. 02, 2014

## The Utah Division of Oil, Gas, and Mining

**- State of Utah**
**- Department of Natural Resources**

**Electronic Permitting System - Sundry Notices**

## Request for Permit Extension Validation Well Number 43013517850000

**API:** 43013517850000
**Well Name:** LC Tribal 1-13D-58
**Location:** 1234 FSL 1287 FEL QTR SESE SEC 12 TWNP 050S RNG 080W MER U
**Company Permit Issued to:** LINN OPERATING, INC.
**Date Original Permit Issued:** 12/11/2012

**The undersigned as owner with legal rights to drill on the property as permitted above, hereby verifies that the information as submitted in the previously approved application to drill, remains valid and does not require revision. Following is a checklist of some items related to the application, which should be verified.**

- **If located on private land, has the ownership changed, if so, has the surface agreement been updated?** ○ **Yes** ◉ **No**
- **Have any wells been drilled in the vicinity of the proposed well which would affect the spacing or siting requirements for this location?** ○ **Yes** ◉ **No**
- **Has there been any unit or other agreements put in place that could affect the permitting or operation of this proposed well?** ○ **Yes** ◉ **No**
- **Have there been any changes to the access route including ownership, or rightof- way, which could affect the proposed location?** ○ **Yes** ◉ **No**
- **Has the approved source of water for drilling changed?** ○ **Yes** ◉ **No**
- **Have there been any physical changes to the surface location or access route which will require a change in plans from what was discussed at the onsite evaluation?** ○ **Yes** ◉ **No**
- **Is bonding still in place, which covers this proposed well?** ◉ **Yes** ○ **No**

**Signature:** Krista Wilson **Date:** 12/2/2014
**Title:** Regulatory Permitting Tech **Representing:** LINN OPERATING, INC.

RECEIVED: Dec. 02, 2014

# STATE OF UTAH
DEPARTMENT OF NATURAL RESOURCES
DIVISION OF OIL, GAS, AND MINING

FORM 9

**5.LEASE DESIGNATION AND SERIAL NUMBER:** 2OG0005500

## SUNDRY NOTICES AND REPORTS ON WELLS

Do not use this form for proposals to drill new wells, significantly deepen existing wells below current bottom-hole depth, reenter plugged wells, or to drill horizontal laterals. Use APPLICATION FOR PERMIT TO DRILL form for such proposals.

**6. IF INDIAN, ALLOTTEE OR TRIBE NAME:** UTE

**7.UNIT or CA AGREEMENT NAME:**

**1. TYPE OF WELL** Oil Well

**8. WELL NAME and NUMBER:** LC Tribal 1-13D-58

**2. NAME OF OPERATOR:** LINN OPERATING, INC.

**9. API NUMBER:** 43013517850000

**3. ADDRESS OF OPERATOR:** Rt. 2 Box 7735 , Roosevelt, UT, 84066

**PHONE NUMBER:** 435 722-1325 Ext

**9. FIELD and POOL or WILDCAT:** WILDCAT

**4. LOCATION OF WELL**
**FOOTAGES AT SURFACE:** 1234 FSL 1287 FEL
**QTR/QTR, SECTION, TOWNSHIP, RANGE, MERIDIAN:** Qtr/Qtr: SESE Section: 12 Township: 05.0S Range: 08.0W Meridian: U

**COUNTY:** DUCHESNE

**STATE:** UTAH

**11.** CHECK APPROPRIATE BOXES TO INDICATE NATURE OF NOTICE, REPORT, OR OTHER DATA

**TYPE OF SUBMISSION**

- ✓ NOTICE OF INTENT — Approximate date work will start: 11/18/2015
- ☐ SUBSEQUENT REPORT — Date of Work Completion:
- ☐ SPUD REPORT — Date of Spud:
- ☐ DRILLING REPORT — Report Date:

**TYPE OF ACTION**

| | | |
|---|---|---|
| ☐ ACIDIZE | ☐ ALTER CASING | ☐ CASING REPAIR |
| ☐ CHANGE TO PREVIOUS PLANS | ☐ CHANGE TUBING | ☐ CHANGE WELL NAME |
| ☐ CHANGE WELL STATUS | ☐ COMMINGLE PRODUCING FORMATIONS | ☐ CONVERT WELL TYPE |
| ☐ DEEPEN | ☐ FRACTURE TREAT | ☐ NEW CONSTRUCTION |
| ☐ OPERATOR CHANGE | ☐ PLUG AND ABANDON | ☐ PLUG BACK |
| ☐ PRODUCTION START OR RESUME | ☐ RECLAMATION OF WELL SITE | ☐ RECOMPLETE DIFFERENT FORMATION |
| ☐ REPERFORATE CURRENT FORMATION | ☐ SIDETRACK TO REPAIR WELL | ☐ TEMPORARY ABANDON |
| ☐ TUBING REPAIR | ☐ VENT OR FLARE | ☐ WATER DISPOSAL |
| ☐ WATER SHUTOFF | ☐ SI TA STATUS EXTENSION | ✓ APD EXTENSION |
| ☐ WILDCAT WELL DETERMINATION | ☐ OTHER | OTHER: |

**12. DESCRIBE PROPOSED OR COMPLETED OPERATIONS. Clearly show all pertinent details including dates, depths, volumes, etc.**

Linn Operating, Inc. hereby requests a one (1) year extension of the state APD for the above referenced well.

Approved by the Utah Division of Oil, Gas and Mining
November 18, 2015
Date:
By:

| NAME (PLEASE PRINT) | PHONE NUMBER | TITLE |
|---|---|---|
| Andrea Gurr | 435 722-1325 | Regulatory & Permit Tech |
| **SIGNATURE** N/A | | **DATE** 11/18/2015 |

RECEIVED: Nov. 18, 2015

## The Utah Division of Oil, Gas, and Mining

**- State of Utah**
**- Department of Natural Resources**

**Electronic Permitting System - Sundry Notices**

## Request for Permit Extension Validation Well Number 43013517850000

**API:** 43013517850000
**Well Name:** LC Tribal 1-13D-58
**Location:** 1234 FSL 1287 FEL QTR SESE SEC 12 TWNP 050S RNG 080W MER U
**Company Permit Issued to:** LINN OPERATING, INC.
**Date Original Permit Issued:** 12/11/2012

**The undersigned as owner with legal rights to drill on the property as permitted above, hereby verifies that the information as submitted in the previously approved application to drill, remains valid and does not require revision. Following is a checklist of some items related to the application, which should be verified.**

- **If located on private land, has the ownership changed, if so, has the surface agreement been updated?** ○ **Yes** ◉ **No**
- **Have any wells been drilled in the vicinity of the proposed well which would affect the spacing or siting requirements for this location?** ○ **Yes** ◉ **No**
- **Has there been any unit or other agreements put in place that could affect the permitting or operation of this proposed well?** ○ **Yes** ◉ **No**
- **Have there been any changes to the access route including ownership, or rightof- way, which could affect the proposed location?** ○ **Yes** ◉ **No**
- **Has the approved source of water for drilling changed?** ○ **Yes** ◉ **No**
- **Have there been any physical changes to the surface location or access route which will require a change in plans from what was discussed at the onsite evaluation?** ○ **Yes** ◉ **No**
- **Is bonding still in place, which covers this proposed well?** ◉ **Yes** ○ **No**

**Signature:** Andrea Gurr **Date:** 11/18/2015
**Title:** Regulatory & Permit Tech **Representing:** LINN OPERATING, INC.

RECEIVED: Nov. 18, 2015

GARY R. HERBERT
*Governor*

SPENCER J. COX
*Lieutenant Governor*

# State of Utah

**DEPARTMENT OF NATURAL RESOURCES**

MICHAEL R. STYLER
*Executive Director*

**Division of Oil, Gas and Mining**

JOHN R. BAZA
*Division Director*

February 4, 2016

Andrea Gurr
Linn Operating, Inc.
4000 S. 4028 W.
Roosevelt, UT 84066

Re: APDs Rescinded for Linn Operating, Inc. Duchesne County

Dear Ms. Gurr:

Enclosed find the list of APDs that you asked to be rescinded. No drilling activity at these locations has been reported to the division. Therefore, approval to drill these wells is hereby rescinded effective February 3, 2016.

A new APD must be filed with this office for approval prior to the commencement of any future work on the subject location.

If any previously unreported operations have been performed on this well location, it is imperative that you notify the Division immediately.

Sincerely,

Diana Mason
Environmental Scientist

cc: Well File
Bureau of Land Management, Vernal

1594 West North Temple, Suite 1210, Salt Lake City, UT 84116
PO Box 145801, Salt Lake City, UT 84114-5801
telephone (801) 538-5340 • facsimile (801) 359-3940 • TTY (801) 538-7458 • *www.ogm.utah.gov*

UTAH DNR OIL, GAS & MINING

LINN Energy

NASDAQ:LINE
NASDAQ:LNCO

February 3, 2016

State of Utah
Division of Oil, Gas and Mining
P.O. Box 145801
Salt Lake City, UT 84115-5801

To Whom It May Concern:

Linn Operating, Inc. respectfully requests to rescind the following APD applications:

| Well Name: | Well Number: | API#: | Lease#: |
|---|---|---|---|
| LC TRIBAL | 12H-34-56 | 43013516340000 | 2OG0005500 |
| LC TRIBAL | 13-11D-58 | 43013517080000 | 2OG0005500 |
| LC TRIBAL | 15-11D-58 | 43013517090000 | 2OG0005500 |
| LC TRIBAL | 8M-23-45 | 43013517220000 | 2OG0005500 |
| LC TRIBAL | 3-14D-58 | 43013517260000 | 2OG0005500 |
| LC TRIBAL | 11-11D-58 | 43013517290000 | 2OG0005500 |
| LC TRIBAL | 8-31D-56 | 43013517460000 | 2OG0005500 |
| LC TRIBAL | 1-13D-58 | 43013517850000 | 2OG0005500 |
| LC TRIBAL | 15-12D-58 | 43013517830000 | 2OG0005500 |
| LC TRIBAL | 9-12D-58 | 43013517840000 | 2OG0005500 |
| LC TRIBAL | 13-7D-57 | 43013517860000 | 2OG0005500 |
| LC TRIBAL | 9-2D-58 | 43013517880000 | 2OG0005500 |
| LC TRIBAL | 1-2D-58 | 43013517890000 | 2OG0005500 |
| LC TRIBAL | 5-1D-58 | 43013517900000 | 2OG0005500 |
| LC TRIBAL | 5-31D-45 | 43013518580000 | 2OG0005500 |
| LC FEE | 7-31D-45 | 43013518570000 | 2OG0005500 |
| LC TRIBAL | 16-31-45 | 43013518630000 | 2OG0005500 |
| LC TRIBAL | 5-22D-57 | 43013521330000 | 2OG0005500 |

As always, if you have any questions or concerns, please feel free to contact me anytime at 435-722-1325, or email agurr@linnenergy.com

Sincerely,

Andrea Gurr

LINN Energy
NASDAQ:LINE
NASDAQ:LNCO

**Andrea Gurr**
*Regulatory Compliance Specialist 1*
4000 S. 4028 W.
Roosevelt, UT 84066
T: 435.722.1325
F: 435.722.1321
C: 435.823.1846
agurr@linnenergy.com