API Well Number: 43013513440000

STATE OF UTAH
DEPARTMENT OF NATURAL RESOURCES
DIVISION OF OIL, GAS AND MINING

FORM 3

AMENDED REPORT ☑

APPLICATION FOR PERMIT TO DRILL

1. WELL NAME and NUMBER
LC TRIBAL 1-7D-56

2. TYPE OF WORK
DRILL NEW WELL ■ REENTER P&A WELL ○ DEEPEN WELL ○

3. FIELD OR WILDCAT
LAKE CANYON

4. TYPE OF WELL
Oil Well Coalbed Methane Well: NO

5. UNIT or COMMUNITIZATION AGREEMENT NAME

6. NAME OF OPERATOR
BERRY PETROLEUM COMPANY

7. OPERATOR PHONE
303 999-4044

8. ADDRESS OF OPERATOR
4000 South 4028 West Rt 2 Box 7735, Roosevelt, UT, 84066

9. OPERATOR E-MAIL
kao@bry.com

10. MINERAL LEASE NUMBER (FEDERAL, INDIAN, OR STATE)
2OG0005500

11. MINERAL OWNERSHIP
FEDERAL ○ INDIAN ■ STATE ○ FEE ○

12. SURFACE OWNERSHIP
FEDERAL ○ INDIAN ○ STATE ○ FEE ■

13. NAME OF SURFACE OWNER (if box 12 = 'fee')
Division of Wildlife Resources

14. SURFACE OWNER PHONE (if box 12 = 'fee')
801-538-4744

15. ADDRESS OF SURFACE OWNER (if box 12 = 'fee')
1594 W. North Temple, Salt Lake City, UT 84116

16. SURFACE OWNER E-MAIL (if box 12 = 'fee')

17. INDIAN ALLOTTEE OR TRIBE NAME (if box 12 = 'INDIAN')

18. INTEND TO COMMINGLE PRODUCTION FROM MULTIPLE FORMATIONS
YES ■ (Submit Commingling Application) NO ○

19. SLANT
VERTICAL ○ DIRECTIONAL ■ HORIZONTAL ○

20. LOCATION OF WELL	FOOTAGES	QTR-QTR	SECTION	TOWNSHIP	RANGE	MERIDIAN
LOCATION AT SURFACE	1958 FNL 554 FEL	SENE	7	5.0 S	6.0 W	U
Top of Uppermost Producing Zone	876 FNL 635 FEL	NENE	7	5.0 S	6.0 W	U
At Total Depth	669 FNL 660 FEL	NENE	7	5.0 S	6.0 W	U

21. COUNTY
DUCHESNE

22. DISTANCE TO NEAREST LEASE LINE (Feet)
554

23. NUMBER OF ACRES IN DRILLING UNIT
640

25. DISTANCE TO NEAREST WELL IN SAME POOL (Applied For Drilling or Completed)
20

26. PROPOSED DEPTH
MD: 6338 TVD: 6128

27. ELEVATION - GROUND LEVEL
6698

28. BOND NUMBER
RLB0005647

29. SOURCE OF DRILLING WATER / WATER RIGHTS APPROVAL NUMBER IF APPLICABLE
43-12400

CONFIDENTIAL

Hole, Casing, and Cement Information

String	Hole Size	Casing Size	Length	Weight	Grade & Thread	Max Mud Wt.	Cement	Sacks	Yield	Weight
SURF	12.25	8.625	0 - 500	24.0	J-55 ST&C	9.5	Class G	325	1.15	15.8
PROD	7.875	5.5	0 - 6338	15.5	J-55 LT&C	9.5	Type V	180	3.82	11.0
							Class G	335	1.7	13.1

ATTACHMENTS

VERIFY THE FOLLOWING ARE ATTACHED IN ACCORDANCE WITH THE UTAH OIL AND GAS CONSERVATION GENERAL RULES

- ☑ WELL PLAT OR MAP PREPARED BY LICENSED SURVEYOR OR ENGINEER
- ☑ COMPLETE DRILLING PLAN
- ☑ AFFIDAVIT OF STATUS OF SURFACE OWNER AGREEMENT (IF FEE SURFACE)
- ☐ FORM 5. IF OPERATOR IS OTHER THAN THE LEASE OWNER
- ☑ DIRECTIONAL SURVEY PLAN (IF DIRECTIONALLY OR HORIZONTALLY DRILLED)
- ☑ TOPOGRAPHICAL MAP

NAME Kathy K. Fieldsted **TITLE** Sr. Regulatory & Permitting Tech. **PHONE** 435 722-1325

SIGNATURE **DATE** 04/03/2012 **EMAIL** kkf@bry.com

API NUMBER ASSIGNED
43013513440000

APPROVAL
Permit Manager

RECEIVED: June 11, 2012

SELF-CERTIFICATION STATEMENT

The following self -certification statement is provided per federal requirements dated May 7, 2007.

Please be advised that Berry Petroleum Company is considered to be the operator of the following well.

LC TRIBAL 1-7D-56
SE ¼, NE ¼, 1958' FNL 554' FEL, Sec. 7, T5S, R6W, U.S.B.& M.
BHL: NE ¼, NE ¼, 669' FNL, 660' FEL
Lease: 2OG-000-5500
Duchesne, County, Utah

Berry Petroleum Company is responsible under the terms of the lease for the operations conducted upon the lease lands.

Operator's Representative and Certification

A) Representative

NAME: Kathy K. Fieldsted

ADDRESS: Berry Petroleum Company
4000 South 4028 West
Route 2, Box 7735
Roosevelt, Utah 84066

PHONE: 435-722-1325

All lease and/or unit operations will be conducted in such a manner that full compliance is made with all applicable laws, regulations and onshore oil and gas orders. Berry Petroleum Company is fully responsible for the actions of its subcontractors. A copy of these conditions will be furnished to the field representative to ensure compliance.

The drilling permit will be valid for a period of two years from the date of approval. After permit termination, a new application will be filed for approval for any future operations.

B) Certification:

I hereby certify that I, or persons under my direct supervision, have inspected the proposed drill site and access route; that I am familiar with the conditions which presently exist; that the statements made in this plan are, to the best of my knowledge and belief, true and correct; and that the work associated with the operations proposed herein will be performed by Berry Petroleum Company and its contractors and subcontractors in conformity with this plan and the terms and conditions under which it is approved. This statement is subject to the provisions of 18 U.S.C. 1001 for the filing of a false statement.

4/3/2012
DATE

Kathy K. Fieldsted
Kathy K. Fieldsted
Sr. Regulatory & Permitting Tech
Berry Petroleum Company

CONFIDENTIAL

BERRY PETROLEUM COMPANY
LC TRIBAL 1-7D-56
SE ¼, NE ¼, 1958' FNL 554' FEL, Sec. 7, T5S, R6W, U.S.B.& M.
BHL: NE ¼, NE ¼, 669' FNL, 660' FEL
Duchesne County, Utah

ONSHORE ORDER NO. 1

DRILLING PROGRAM

A,B Estimated Tops of Geological Markers and Formations Expected to Contain Water, Oil and Gas and Other Minerals

FORMATION	DRILL DEPTH * @ SHL (TVD)	DRILL DEPTH* @ BHL (TVD)	Measured Depth
Uinta Fm	Surface	Surface	
Green River	579'	603'	582'
Green River Upper Marker	983'	1,003'	1,008'
Mahogany	1,545'	1,555'	1,611'
Tgr3	2,613'	2,626'	2,757'
*Douglas Creek	3,402'	3,417'	3,602'
Black Shale	4,083'	4,110'	4,306'
*Castle Peak	4,344'	4,363'	4,569'
*Uteland Butte	4,683'	4,704'	4,709'
*Wasatch	4,912'	4,928'	5,138'
CR-6 (base U Wasatch)	6,112'	6,128'	6,338'
TD	6,112'	6,128'	6,338'
Base of Moderate Saline Water	5,516'	5,386'	

*PROSPECTIVE PAY

CONFIDENTIAL

Berry is locating the well at the proposed surface location and directionally drilling to the proposed bottom hole location. By drilling directionally, Berry Petroleum Company will improve field development efficiency by potentially combining multiple surface hole locations together. This will significantly reduce total surface disturbance plus combine the use of access roads and existing pipelines. Furthermore, Berry hereby certifies that it is the sole working interest owner with 460 feet of the entire directional well bore and the remainder of the Ute Tribal section.

C Pressure Control Equipment : (Schematic Attached)

The BOP and related equipment shall meet the minimum requirements of Onshore Oil and Gas Order No. 2 for equipment and testing requirements, procedures, etc. A 3M system will be utilized. The attached diagram depicts the use of an annular in conjunction with double rams. However, an annular, double rams or both may be used depending on the drilling rig contracted.

Chart recorders will be used for all pressure tests.

Test charts, with individual test results identified, shall be maintained on location while drilling and shall be made available to a representative upon request.

Mud volumes will be monitored visually.
Upper and Lower Kelly cocks will be utilized.
A gas buster will be utilized, if necessary.

Depth Intervals	BOP Equipment
0 – 500'	No Pressure Control
500' – 6338'	11" 3000# Ram Type BOP 11" 3000# Annular BOP

D,E Proposed Casing and Cementing Program

Purpose	Depth	Hole Size	Casing Size	Type	Connection	Weight
Surface	500'	12.25"	8-5/8"	J-55	ST&C	24#
Production	6338'	7.875"	5-1/2"	J-55	LT&C	15.5#

Surface	Type & Amount
0' – 500'	Approximately 325 SX Premium Plus (Class G) + additives or a similar slurry with a minimum weight of 15.8 #/gal and approximate yield of 1.15 cuft/sx, minimum 24 hr compressive strength = 500 psi (Cement will be circulated to surface and topped off, if necessary.)

Production	Type & Amount
0' – 3500'	Lead: +/- 180 sx Premium Type V + additives or similar slurry with a minimum weight of 11.0 #/gal and approximate yield of 3.82 cuft/sx
3500' – 6338'	Tail: +/- 335 sx Premium Lite Tail + additives or similar slurry with a minimum weight of 13.1 #/gal and approximate yield of 1.70cuft/sk.

For production casing, actual cement volumes will be determined from the caliper log plus a minimum of 15% excess.

CONFIDENTIAL

F Drilling Fluids Program

Interval	Weight	Viscosity	Fluid Loss	Remarks
0' – 500'	8.4 – 9.5	27	NC	DAP Mud
500'-6338'	8.4 – 9.5	27	NC	DAP Water

G Evaluation Program

Logging Program:	HRI-GR-SP with SDL-DSN-PE: surface casing to TD. Preserve samples from all show intervals.
Sampling:	10' dry cut samples: Douglas Creek to TD. Preserve samples From all show intervals.
Surveys:	As deemed necessary
Mud Logger:	As deemed necessary
Drill Stem Tests:	As deemed necessary
Cores:	As deemed necessary

H Anticipated Abnormal Pressures or Temperatures

No abnormal temperatures or pressures or other hazards are anticipated.

Shallow gas and/or water flows are possible below surface casing.

Maximum anticipated bottom hole pressure equals approximately 3027 psi* and maximum anticipated surface pressure equals approximately 1679**psi (bottom hole pressure minus the pressure of a partially evacuated hole calculated at 0.22 psi/foot).

*Max Mud Wt x 0.052 x TD = A (bottom hole pressure)
**Maximum surface pressure = A – (0.22xTD)

CONFIDENTIAL

I Anticipated Starting Dates and Notification of Operations

Drilling Activity:

Anticipated Commencement Date:	Upon approval of the APD.
Drilling Days:	Approximately 10 days.
Completion Days:	Approximately 7 days.

SCHEMATIC DIAGRAM OF 3,000 PSI BOP STACK

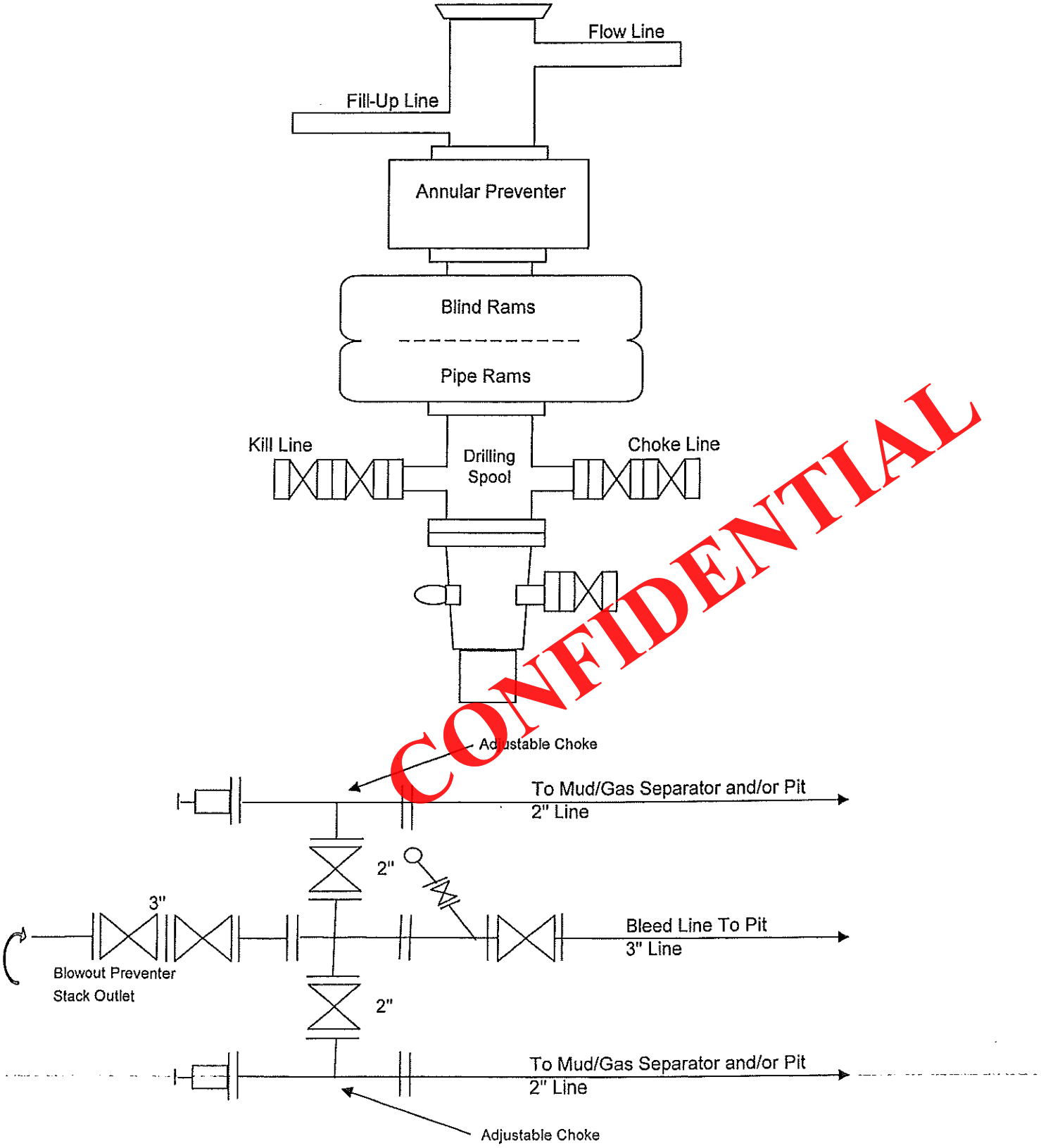

CONFIDENTIAL

API Well Number: 43013513440000

T5S, R6W, U.S.B.&M.

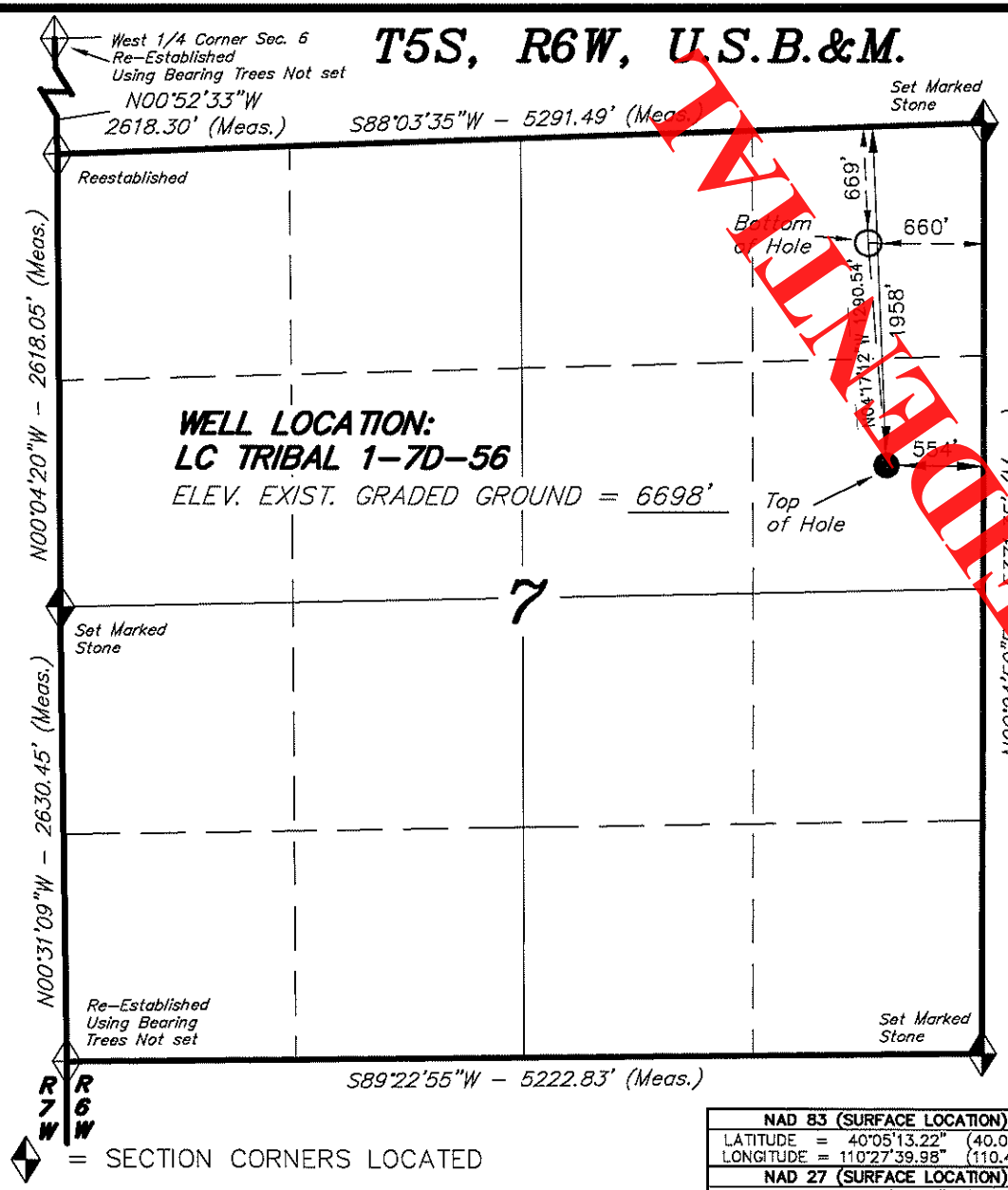

= SECTION CORNERS LOCATED

BASIS OF ELEV; Elevations are base on an N.G.S. OPUS Correction. LOCATION: LAT. 39°58'55.06" LONG. 110°22'05.00" (Tristate Aluminum Cap) Elev. 7307.99'

NAD 83 (SURFACE LOCATION)		
LATITUDE =	40°05'13.22"	(40.087006)
LONGITUDE =	110°27'39.98"	(110.461106)
NAD 27 (SURFACE LOCATION)		
LATITUDE =	40°03'47.35"	(40.063152)
LONGITUDE =	110°35'37.91"	(110.593864)
NAD 83 (BOTTOM HOLE LOCATION)		
LATITUDE =	40°03'59.93"	(40.066647)
LONGITUDE =	110°35'41.55"	(110.594875)
NAD 27 (BOTTOM HOLE LOCATION)		
LATITUDE =	40°04'00.08"	(40.066688)
LONGITUDE =	110°35'38.99"	(110.594164)

BERRY PETROLEUM COMPANY

WELL LOCATION, LC TRIBAL 1-7D-56, LOCATED AS SHOWN IN THE SE 1/4 NE 1/4 OF SECTION 7, T5S, R6W, U.S.B.&M. DUCHESNE COUNTY, UTAH.

1000' 500' 0' 1000'
BAR SCALE

N

NOTES:
1. Well footages are measured at right angles to the Section Lines.
2. Bearings are based on Global Positioning Satellite observations.

THIS IS TO CERTIFY THAT THE ABOVE PLAT WAS PREPARED FROM FIELD NOTES OF ACTUAL SURVEYS MADE BY ME OR UNDER MY SUPERVISION AND THAT THE SAME ARE TRUE AND CORRECT TO THE BEST OF MY KNOWLEDGE AND BELIEF.

REGISTERED LAND SURVEYOR No.189377 04-02-12 STACY W. STEWART STATE OF UTAH

STACY W. STEWART
REGISTERED LAND SURVEYOR
REGISTRATION No. 189377
STATE OF UTAH

CONFIDENTIAL

TRI STATE LAND SURVEYING & CONSULTING
180 NORTH VERNAL AVE. – VERNAL, UTAH 84078
(435) 781-2501

DATE SURVEYED: 12-08-11	SURVEYED BY: K.G.S.
DATE DRAWN: 12-15-11	DRAWN BY: L.C.S.
REVISED: 04-02-12	SCALE: 1" = 1000'

API Well Number: 43013513440000

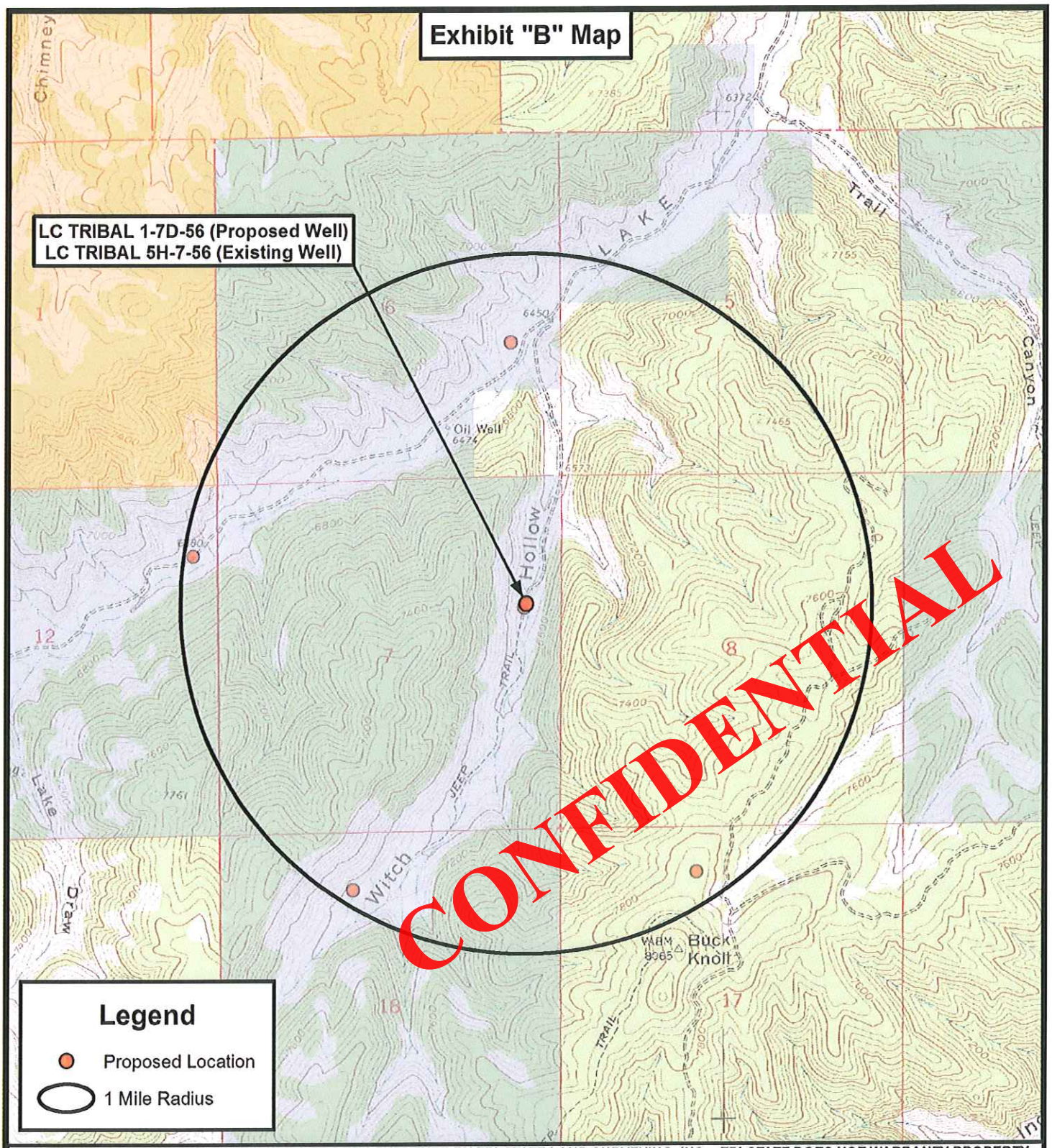

THE PARCEL INFORMATION SHOWN HAS NOT BEEN SURVEYED BY TRI-STATE LAND SURVEYING, INC. - TRI-STATE DOES NOT WARRANTY PROPERTY PARCEL DATA OR ANY ASSOCIATED INFORMATION. A PROPERTY SURVEY IS REQUIRED TO DETERMINE THE ACTUAL LOCATION OF PROPERTY LINES AND SHOW ACCURATE DISTANCES ACROSS PARCELS.

Tri State Land Surveying, Inc.
180 NORTH VERNAL AVE. VERNAL, UTAH 84078
P: (435) 781-2501
F: (435) 781-2518

N

BERRY PETROLEUM COMPANY

LC TRIBAL 1-7D-56 (Proposed Well)
LC TRIBAL 5H-7-56 (Existing Well)
SEC. 7, T5S, R6W, U.S.B.&M.
Duchesne County, UT.

DRAWN BY:	J.A.S.
DATE:	12-27-2011
SCALE:	1 " = 2,000 '

TOPOGRAPHIC MAP

SHEET D

API Well Number: 43013513440000

Well Planning Proposal

FOR

Berry Petroleum Co.
LC Tribal 1-7D-56
Duchesne Co., UT

CONFIDENTIAL

Well File: Design #1 (3/27/12)

Presented By:

Pat Rasmussen
Regional Manager

Bret Wolford
Well Planner

Shareweil Energy Services, LP

RECEIVED: April 03, 2012

API Well Number: 43013513440000

Berry Petroleum Company

Project: Duchesne Co., UT (UT27C)
Site: Sec.7-T5S-R6W
Well: LC Tribal 1-7D-56
Wellbore: Wellbore #1
Design: Design #1
Latitude: 40° 3' 47.347 N
Longitude: 110° 35' 37.910 W
Ground Level: 6698.00
WELL @ 6718.00usft

Sharewell Energy Services, LP

WELL DETAILS: LC Tribal 1-7D-56

Ground Level: 6698.00

+N/-S	+E/-W	Northing	Easting	Latitude	Longitude	Slot
0.00	0.00	631332.823	2253610.448	40° 3' 47.347 N	110° 35' 37.910 W	

WELLBORE TARGET DETAILS (MAP CO-ORDINATES AND LAT/LONG)

Name	TVD	+N/-S	+E/-W	Latitude	Longitude	Shape
LCT 1-7D-56 Tgt	6128.00	1286.46	-96.71	40° 4' 0.062 N	110° 35' 39.154 W	Polygon

SECTION DETAILS

MD	Inc	Azi	TVD	+N/-S	+E/-W	Dleg	TFace	VSect	Annotation
0.00	0.00	0.00	0.00	0.00	0.00	0.00	0.00	0.00	
100.00	0.00	0.00	100.00	0.00	0.00	0.00	0.00	0.00	Start Build 2.50
921.76	20.54	355.70	904.27	145.34	-10.93	2.50	355.70	145.76	Start 2568.64 hold at 921.76 MD
3490.41	20.54	355.70	3309.55	1044.22	-78.50	0.00	0.00	1047.16	Start Drop -1.50
4860.02	0.00	0.00	4650.00	1286.46	-96.71	1.50	180.00	1290.09	Start 1478.00 hold at 4860.02 MD
6338.02	0.00	0.00	6128.00	1286.46	-96.71	0.00	0.00	1290.09	TD at 6338.02

PROJECT DETAILS: Duchesne Co., UT (UT27C)

Geodetic System: US State Plane 1927 (Exact solution)
Datum: NAD 1927 (NADCON CONUS)
Ellipsoid: Clarke 1866
Zone: Utah Central 4302

System Datum: Mean Sea Level

REFERENCE INFORMATION

Co-ordinate (N/E) Reference: Well LC Tribal 1-7D-56, True North
Vertical (TVD) Reference: WELL @ 6718.00usft
Section (VS) Reference: Slot - (0.00N, 0.00E)
Measured Depth Reference: WELL @ 6718.00usft
Calculation Method: Minimum Curvature

FORMATION TOP DETAILS

TVDPath	MDPath	Formation
579.63	583.20	Green River
985.18	1008.17	Green River Fouch Mkr
1549.80	1611.14	Mahogany
2622.79	2757.00	Tgr3 Mkr
3415.45	3602.89	Douglas Creek
4098.49	4306.57	Upr Black Shale
4359.85	4569.59	Castle Peak
4698.99	4909.00	Uteland Butte
4927.99	5138.00	Wasatch
6127.99	6338.00	CR-6

CONFIDENTIAL

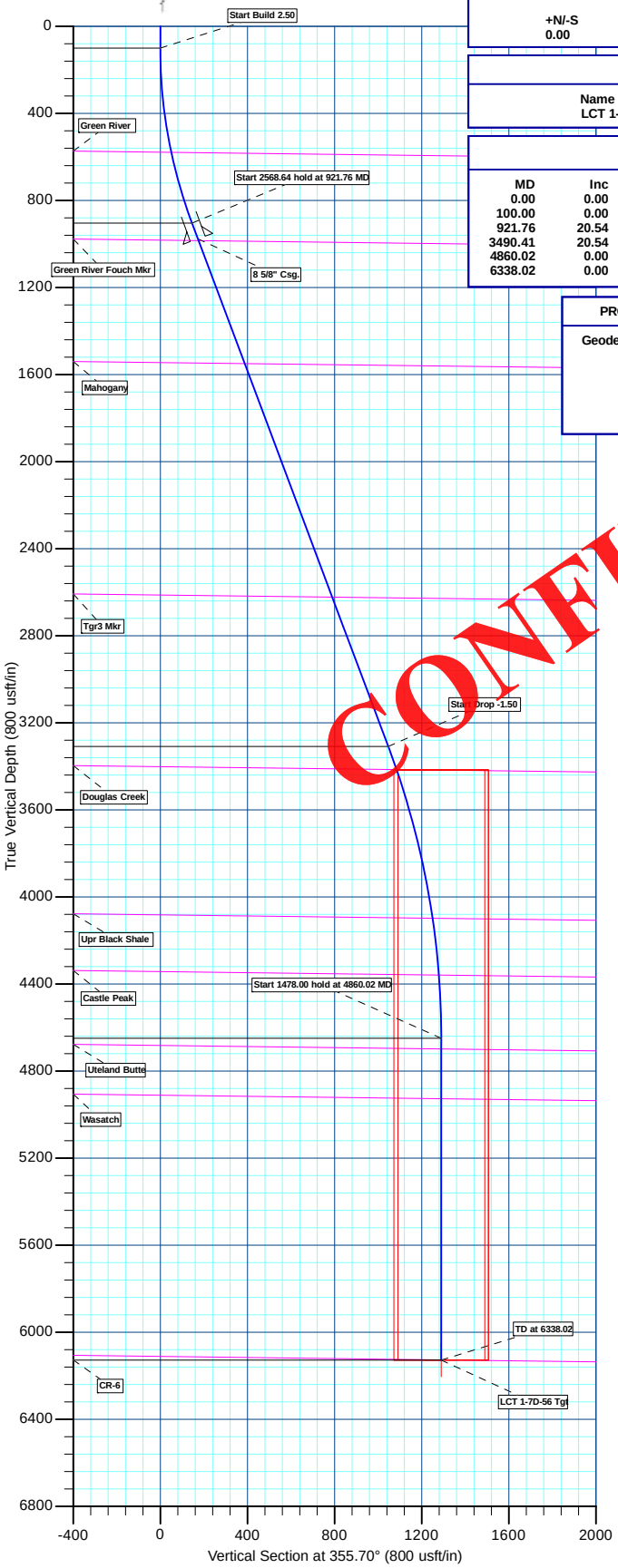

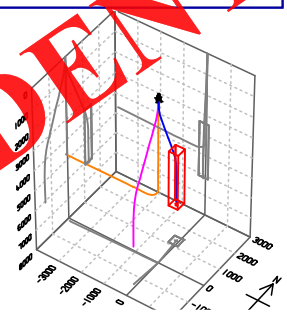

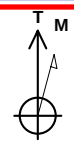

Azimuths to True North
Magnetic North: 11.43°

Magnetic Field
Strength: 52117.7snT
Dip Angle: 65.69°
Date: 2012/03/27
Model: IGRF2010

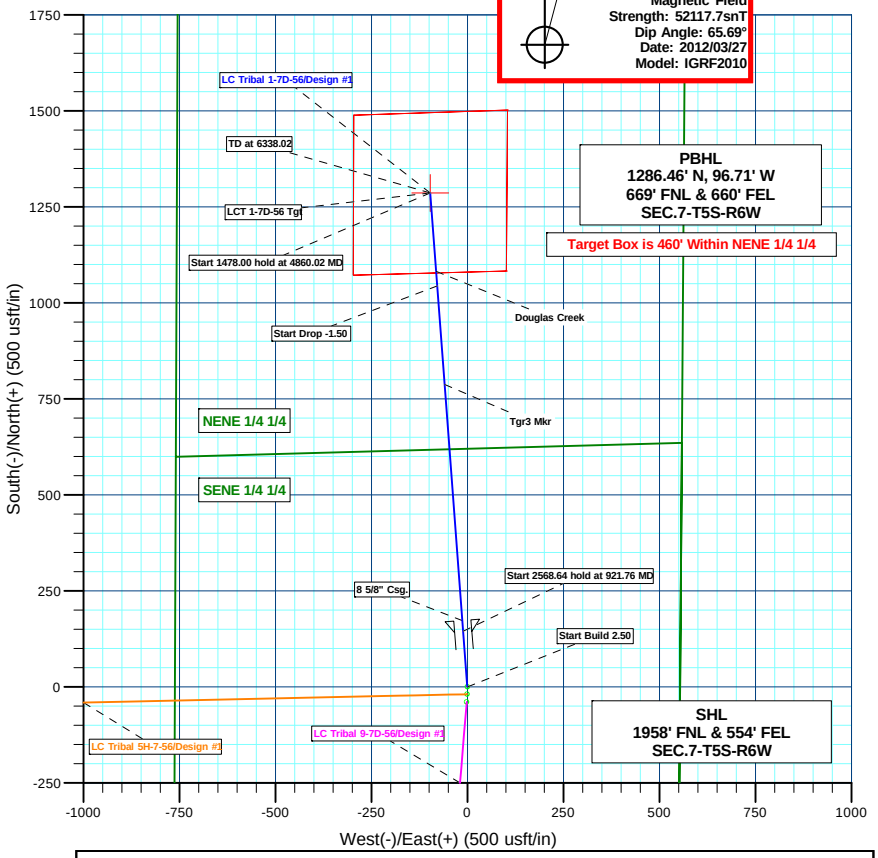

Plan: Design #1 (LC Tribal 1-7D-56/Wellbore #1)

Created By: BRET WOLFORD **Date:** 14:11, March 27 2012

RECEIVED: April 03, 2012

API Well Number: 43013513440000

Berry Petroleum Company

Duchesne Co., UT (UT27C)
Sec.7-T5S-R6W
LC Tribal 1-7D-56

Wellbore #1

Plan: Design #1

CONFIDENTIAL

Standard Planning Report

27 March, 2012

Sharewell
Energy Services, LP

RECEIVED: April 03, 2012

Sharewell Energy Services, LP

Planning Report

Database:	EDM 5000.1 Single User Db	**Local Co-ordinate Reference:**	Well LC Tribal 1-7D-56
Company:	Berry Petroleum Company	**TVD Reference:**	WELL @ 6718.00usft
Project:	Duchesne Co., UT (UT27C)	**MD Reference:**	WELL @ 6718.00usft
Site:	Sec.7-T5S-R6W	**North Reference:**	True
Well:	LC Tribal 1-7D-56	**Survey Calculation Method:**	Minimum Curvature
Wellbore:	Wellbore #1		
Design:	Design #1		

Project Duchesne Co., UT (UT27C)

Map System:	US State Plane 1927 (Exact solution)	**System Datum:**	Mean Sea Level
Geo Datum:	NAD 1927 (NADCON CONUS)		
Map Zone:	Utah Central 4302		

Site Sec.7-T5S-R6W

Site Position:		**Northing:**	631,313.883 usft	**Latitude:**	40° 3' 47.160 N
From:	Lat/Long	**Easting:**	2,253,609.801 usft	**Longitude:**	110° 35' 37.921 W
Position Uncertainty:	0.00 usft	**Slot Radius:**	13-3/16"	**Grid Convergence:**	0.58 °

Well LC Tribal 1-7D-56

Well Position	**+N/-S**	18.93 usft	**Northing:**	631,332.823 usft	**Latitude:**	40° 3' 47.347 N
	+E/-W	0.84 usft	**Easting:**	2,253,610.448 usft	**Longitude:**	110° 35' 37.910 W
Position Uncertainty		0.00 usft	**Wellhead Elevation:**	usft	**Ground Level:**	6,698.00 usft

Wellbore Wellbore #1

Magnetics	Model Name	Sample Date	Declination (°)	Dip Angle (°)	Field Strength (nT)
	IGRF2010	03/27/12	11.43	65.69	52,118

Design Design #1

Audit Notes:

Version:		**Phase:**	PLAN	**Tie On Depth:**	0.00

Vertical Section:	Depth From (TVD) (usft)	+N/-S (usft)	+E/-W (usft)	Direction (°)
	0.00	0.00	0.00	355.70

Plan Sections

Measured Depth (usft)	Inclination (°)	Azimuth (°)	Vertical Depth (usft)	+N/-S (usft)	+E/-W (usft)	Dogleg Rate (°/100usft)	Build Rate (°/100usft)	Turn Rate (°/100usft)	TFO (°)	Target
0.00	0.00	0.00	0.00	0.00	0.00	0.00	0.00	0.00	0.00	
100.00	0.00	0.00	100.00	0.00	0.00	0.00	0.00	0.00	0.00	
921.76	20.54	355.70	904.27	145.34	-10.93	2.50	2.50	0.00	355.70	
3,490.41	20.54	355.70	3,309.55	1,044.22	-78.50	0.00	0.00	0.00	0.00	
4,860.02	0.00	0.00	4,650.00	1,286.46	-96.71	1.50	-1.50	0.00	180.00	
6,338.02	0.00	0.00	6,128.00	1,286.46	-96.71	0.00	0.00	0.00	0.00	

CONFIDENTIAL

RECEIVED: April 03, 2012

Sharewell Energy Services, LP

Planning Report

Database:	EDM 5000.1 Single User Db	**Local Co-ordinate Reference:**	Well LC Tribal 1-7D-56
Company:	Berry Petroleum Company	**TVD Reference:**	WELL @ 6718.00usft
Project:	Duchesne Co., UT (UT27C)	**MD Reference:**	WELL @ 6718.00usft
Site:	Sec.7-T5S-R6W	**North Reference:**	True
Well:	LC Tribal 1-7D-56	**Survey Calculation Method:**	Minimum Curvature
Wellbore:	Wellbore #1		
Design:	Design #1		

Planned Survey

Measured Depth (usft)	Inclination (°)	Azimuth (°)	Vertical Depth (usft)	+N/-S (usft)	+E/-W (usft)	Vertical Section (usft)	Dogleg Rate (°/100usft)	Build Rate (°/100usft)	Turn Rate (°/100usft)
0.00	0.00	0.00	0.00	0.00	0.00	0.00	0.00	0.00	0.00
Start Build 2.50									
100.00	0.00	0.00	100.00	0.00	0.00	0.00	0.00	0.00	0.00
200.00	2.50	355.70	199.97	2.18	-0.16	2.18	2.50	2.50	0.00
300.00	5.00	355.70	299.75	8.70	-0.65	8.72	2.50	2.50	0.00
400.00	7.50	355.70	399.14	19.55	-1.47	19.61	2.50	2.50	0.00
500.00	10.00	355.70	497.97	34.72	-2.61	34.82	2.50	2.50	0.00
Green River									
583.20	12.08	355.70	579.63	50.61	-3.80	50.75	2.50	2.50	0.00
600.00	12.50	355.70	596.04	54.17	-4.07	54.33	2.50	2.50	0.00
700.00	15.00	355.70	693.17	77.87	-5.85	78.09	2.50	2.50	0.00
800.00	17.50	355.70	789.17	105.77	-7.95	106.07	2.50	2.50	0.00
900.00	20.00	355.70	883.85	137.83	-10.36	138.21	2.50	2.50	0.00
Start 2568.64 hold at 921.76 MD									
921.76	20.54	355.70	904.27	145.34	-10.93	145.76	2.50	2.50	0.00
8 5/8" Csg.									
1,000.00	20.54	355.70	977.53	172.72	-12.98	173.21	0.00	0.00	0.00
Green River Fouch Mkr									
1,008.17	20.54	355.70	985.16	175.58	-13.20	176.08	0.00	0.00	0.00
1,100.00	20.54	355.70	1,071.17	207.72	-15.62	208.30	0.00	0.00	0.00
1,200.00	20.54	355.70	1,164.81	242.71	-18.25	243.40	0.00	0.00	0.00
1,300.00	20.54	355.70	1,258.45	277.71	-20.88	278.49	0.00	0.00	0.00
1,400.00	20.54	355.70	1,352.09	312.70	-23.51	313.58	0.00	0.00	0.00
1,500.00	20.54	355.70	1,445.73	347.69	-26.14	348.67	0.00	0.00	0.00
1,600.00	20.54	355.70	1,539.37	382.69	-28.77	383.77	0.00	0.00	0.00
Mahogany									
1,611.14	20.54	355.70	1,549.80	386.59	-29.06	387.68	0.00	0.00	0.00
1,700.00	20.54	355.70	1,633.01	417.68	-31.40	418.86	0.00	0.00	0.00
1,800.00	20.54	355.70	1,726.65	452.68	-34.03	453.95	0.00	0.00	0.00
1,900.00	20.54	355.70	1,820.29	487.67	-36.66	489.05	0.00	0.00	0.00
2,000.00	20.54	355.70	1,913.93	522.66	-39.29	524.14	0.00	0.00	0.00
2,100.00	20.54	355.70	2,007.57	557.66	-41.92	559.23	0.00	0.00	0.00
2,200.00	20.54	355.70	2,101.21	592.65	-44.55	594.32	0.00	0.00	0.00
2,300.00	20.54	355.70	2,194.85	627.65	-47.18	629.42	0.00	0.00	0.00
2,400.00	20.54	355.70	2,288.49	662.64	-49.81	664.51	0.00	0.00	0.00
2,500.00	20.54	355.70	2,382.13	697.63	-52.44	699.60	0.00	0.00	0.00
2,600.00	20.54	355.70	2,475.77	732.63	-55.08	734.70	0.00	0.00	0.00
2,700.00	20.54	355.70	2,569.41	767.62	-57.71	769.79	0.00	0.00	0.00
Tgr3 Mkr									
2,757.00	20.54	355.70	2,622.79	787.57	-59.21	789.79	0.00	0.00	0.00
2,800.00	20.54	355.70	2,663.05	802.62	-60.34	804.88	0.00	0.00	0.00
2,900.00	20.54	355.70	2,756.69	837.61	-62.97	839.97	0.00	0.00	0.00
3,000.00	20.54	355.70	2,850.33	872.60	-65.60	875.07	0.00	0.00	0.00
3,100.00	20.54	355.70	2,943.97	907.60	-68.23	910.16	0.00	0.00	0.00
3,200.00	20.54	355.70	3,037.61	942.59	-70.86	945.25	0.00	0.00	0.00
3,300.00	20.54	355.70	3,131.25	977.59	-73.49	980.35	0.00	0.00	0.00
3,400.00	20.54	355.70	3,224.89	1,012.58	-76.12	1,015.44	0.00	0.00	0.00
Start Drop -1.50									
3,490.41	20.54	355.70	3,309.55	1,044.22	-78.50	1,047.16	0.00	0.00	0.00
3,500.00	20.40	355.70	3,318.54	1,047.56	-78.75	1,050.52	1.50	-1.50	0.00
3,600.00	18.90	355.70	3,412.71	1,081.10	-81.27	1,084.15	1.50	-1.50	0.00
Douglas Creek									
3,602.89	18.86	355.70	3,415.45	1,082.03	-81.34	1,085.08	1.50	-1.50	0.00

CONFIDENTIAL

RECEIVED: April 03, 2012

Sharewell Energy Services, LP

Planning Report

Database:	EDM 5000.1 Single User Db	**Local Co-ordinate Reference:**	Well LC Tribal 1-7D-56
Company:	Berry Petroleum Company	**TVD Reference:**	WELL @ 6718.00usft
Project:	Duchesne Co., UT (UT27C)	**MD Reference:**	WELL @ 6718.00usft
Site:	Sec.7-T5S-R6W	**North Reference:**	True
Well:	LC Tribal 1-7D-56	**Survey Calculation Method:**	Minimum Curvature
Wellbore:	Wellbore #1		
Design:	Design #1		

Planned Survey

Measured Depth (usft)	Inclination (°)	Azimuth (°)	Vertical Depth (usft)	+N/-S (usft)	+E/-W (usft)	Vertical Section (usft)	Dogleg Rate (°/100usft)	Build Rate (°/100usft)	Turn Rate (°/100usft)
3,700.00	17.40	355.70	3,507.73	1,112.16	-83.61	1,115.30	1.50	-1.50	0.00
3,800.00	15.90	355.70	3,603.54	1,140.73	-85.75	1,143.95	1.50	-1.50	0.00
3,900.00	14.40	355.70	3,700.06	1,166.79	-87.71	1,170.08	1.50	-1.50	0.00
4,000.00	12.90	355.70	3,797.23	1,190.32	-89.48	1,193.68	1.50	-1.50	0.00
4,100.00	11.40	355.70	3,894.99	1,211.31	-91.06	1,214.73	1.50	-1.50	0.00
4,200.00	9.90	355.70	3,993.26	1,229.74	-92.45	1,233.21	1.50	-1.50	0.00
4,300.00	8.40	355.70	4,091.99	1,245.60	-93.64	1,249.11	1.50	-1.50	0.00
Upr Black Shale									
4,306.57	8.30	355.70	4,098.49	1,246.55	-93.71	1,250.07	1.50	-1.50	0.00
4,400.00	6.90	355.70	4,191.10	1,258.87	-94.64	1,262.42	1.50	-1.50	0.00
4,500.00	5.40	355.70	4,290.52	1,269.55	-95.44	1,273.14	1.50	-1.50	0.00
Castle Peak									
4,569.59	4.36	355.70	4,359.85	1,275.46	-95.88	1,279.05	1.50	-1.50	0.00
4,600.00	3.90	355.70	4,390.19	1,277.64	-96.05	1,281.24	1.50	-1.50	0.00
4,700.00	2.40	355.70	4,490.03	1,283.12	-96.46	1,286.74	1.50	-1.50	0.00
4,800.00	0.90	355.70	4,589.99	1,285.99	-96.67	1,289.62	1.50	-1.50	0.00
Start 1478.00 hold at 4860.02 MD									
4,860.02	0.00	0.00	4,650.00	1,286.46	-96.71	1,290.09	1.50	-1.50	0.00
4,900.00	0.00	0.00	4,689.98	1,286.46	-96.71	1,290.09	0.00	0.00	0.00
Uteland Butte									
4,909.00	0.00	0.00	4,698.99	1,286.46	-96.71	1,290.09	0.00	0.00	0.00
5,000.00	0.00	0.00	4,789.98	1,286.46	-96.71	1,290.09	0.00	0.00	0.00
5,100.00	0.00	0.00	4,889.98	1,286.46	-96.71	1,290.09	0.00	0.00	0.00
Wasatch									
5,138.00	0.00	0.00	4,927.99	1,286.46	-96.71	1,290.09	0.00	0.00	0.00
5,200.00	0.00	0.00	4,989.98	1,286.46	-96.71	1,290.09	0.00	0.00	0.00
5,300.00	0.00	0.00	5,089.98	1,286.46	-96.71	1,290.09	0.00	0.00	0.00
5,400.00	0.00	0.00	5,189.98	1,286.46	-96.71	1,290.09	0.00	0.00	0.00
5,500.00	0.00	0.00	5,289.98	1,286.46	-96.71	1,290.09	0.00	0.00	0.00
5,600.00	0.00	0.00	5,389.98	1,286.46	-96.71	1,290.09	0.00	0.00	0.00
5,700.00	0.00	0.00	5,489.98	1,286.46	-96.71	1,290.09	0.00	0.00	0.00
5,800.00	0.00	0.00	5,589.98	1,286.46	-96.71	1,290.09	0.00	0.00	0.00
5,900.00	0.00	0.00	5,689.98	1,286.46	-96.71	1,290.09	0.00	0.00	0.00
6,000.00	0.00	0.00	5,789.98	1,286.46	-96.71	1,290.09	0.00	0.00	0.00
6,100.00	0.00	0.00	5,889.98	1,286.46	-96.71	1,290.09	0.00	0.00	0.00
6,200.00	0.00	0.00	5,989.98	1,286.46	-96.71	1,290.09	0.00	0.00	0.00
6,300.00	0.00	0.00	6,089.98	1,286.46	-96.71	1,290.09	0.00	0.00	0.00
CR-6									
6,338.00	0.00	0.00	6,127.99	1,286.46	-96.71	1,290.09	0.00	0.00	0.00
TD at 6338.02 - LCT 1-7D-56 Tgt									
6,338.02	0.00	0.00	6,128.00	1,286.46	-96.71	1,290.09	0.00	0.00	0.00

CONFIDENTIAL

RECEIVED: April 03, 2012

Sharewell Energy Services, LP

Planning Report

Database:	EDM 5000.1 Single User Db	**Local Co-ordinate Reference:**	Well LC Tribal 1-7D-56
Company:	Berry Petroleum Company	**TVD Reference:**	WELL @ 6718.00usft
Project:	Duchesne Co., UT (UT27C)	**MD Reference:**	WELL @ 6718.00usft
Site:	Sec.7-T5S-R6W	**North Reference:**	True
Well:	LC Tribal 1-7D-56	**Survey Calculation Method:**	Minimum Curvature
Wellbore:	Wellbore #1		
Design:	Design #1		

Design Targets

Target Name - hit/miss target - Shape	Dip Angle (°)	Dip Dir. (°)	TVD (usft)	+N/-S (usft)	+E/-W (usft)	Northing (usft)	Easting (usft)	Latitude	Longitude
LCT 1-7D-56 Tgt	0.00	0.00	6,128.00	1,286.46	-96.71	632,618.237	2,253,500.711	40° 4' 0.062 N	110° 35' 39.154 W
- plan hits target center									
- Polygon									
Point 1			6,128.00	202.40	-199.00	632,818.61	2,253,299.67		
Point 2			6,128.00	215.90	201.60	632,836.17	2,253,700.11		
Point 3			6,128.00	-203.30	198.50	632,416.96	2,253,701.26		
Point 4			6,128.00	-214.30	-200.70	632,401.91	2,253,302.19		
Point 5			6,128.00	202.40	-199.00	632,818.61	2,253,299.67		

Casing Points

Measured Depth (usft)	Vertical Depth (usft)	Name	Casing Diameter (")	Hole Diameter (")
1,000.00	977.53	8 5/8" Csg.	8-5/8	11

Formations

Measured Depth (usft)	Vertical Depth (usft)	Name	Lithology	Dip (°)	Dip Direction (°)
583.20	579.00	Green River		0.71	355.70
1,008.17	983.00	Green River Fouch Mkr		0.71	355.70
1,611.14	1,545.00	Mahogany		0.71	355.70
2,757.00	2,613.00	Tgr3 Mkr		0.71	355.70
3,602.89	3,402.00	Douglas Creek		0.71	355.70
4,306.57	4,083.00	Upr Black Shale		0.71	355.70
4,569.59	4,344.00	Castle Peak		0.71	355.70
4,909.00	4,683.00	Uteland Butte		0.71	355.70
5,138.00	4,912.00	Wasatch		0.71	355.70
6,338.00	6,112.00	CR-6		0.71	355.70

Plan Annotations

Measured Depth (usft)	Vertical Depth (usft)	Local Coordinates +N/-S (usft)	Local Coordinates +E/-W (usft)	Comment
100.00	100.00	0.00	0.00	Start Build 2.50
921.76	904.27	145.34	-10.93	Start 2568.64 hold at 921.76 MD
3,490.41	3,309.55	1,044.22	-78.50	Start Drop -1.50
4,860.02	4,650.00	1,286.46	-96.71	Start 1478.00 hold at 4860.02 MD
6,338.02	6,128.00	1,286.46	-96.71	TD at 6338.02

CONFIDENTIAL

RECEIVED: April 03, 2012

API Well Number: 43013513440000

Berry Petroleum Company

Duchesne Co., UT (UT27C)
Sec.7-T5S-R6W
LC Tribal 1-7D-56

Wellbore #1
Design #1

CONFIDENTIAL

Anticollision Report

27 March, 2012

Sharewell
Energy Services, LP

RECEIVED: April 03, 2012

API Well Number: 43013513440000

Sharewell Energy Services, LP

Anticollision Report

Company:	Berry Petroleum Company	**Local Co-ordinate Reference:**	Well LC Tribal 1-7D-56
Project:	Duchesne Co., UT (UT27C)	**TVD Reference:**	WELL @ 6718.00usft
Reference Site:	Sec.7-T5S-R6W	**MD Reference:**	WELL @ 6718.00usft
Site Error:	0.00 usft	**North Reference:**	True
Reference Well:	LC Tribal 1-7D-56	**Survey Calculation Method:**	Minimum Curvature
Well Error:	0.00 usft	**Output errors are at**	2.00 sigma
Reference Wellbore	Wellbore #1	**Database:**	EDM 5000.1 Single User Db
Reference Design:	Design #1	**Offset TVD Reference:**	Reference Datum

Reference Design #1

Filter type:	NO GLOBAL FILTER: Using user defined selection & filtering criteria		
Interpolation Method:	Stations	**Error Model:**	ISCWSA
Depth Range:	Unlimited	**Scan Method:**	Closest Approach 3D
Results Limited by:	Maximum center-center distance of 9,999.98 usft	**Error Surface:**	Elliptical Conic
Warning Levels Evaluated at:	2.00 **Sigma**	**Casing Method:**	Not applied

Survey Tool Program **Date** 03/27/12

From (usft)	To (usft)	Survey (Wellbore)	Tool Name	Description
0.00	6,338.02	Design #1 (Wellbore #1)	MWD	MWD - Standard

CONFIDENTIAL

Summary

Site Name Offset Well - Wellbore - Design	Reference Measured Depth (usft)	Offset Measured Depth (usft)	Distance Between Centres (usft)	Distance Between Ellipses (usft)	Separation Factor	Warning
Sec.7-T5S-R6W						
LC Tribal 5H-7-56 - Wellbore #1 - Design #1	100.00	87.00	18.96	18.79	108.968	CC, ES
LC Tribal 5H-7-56 - Wellbore #1 - Design #1	400.00	386.14	38.50	36.92	24.330	SF
LC Tribal 9-7D-56 - Wellbore #1 - Design #1	100.00	96.00	39.37	39.20	223.445	CC, ES
LC Tribal 9-7D-56 - Wellbore #1 - Design #1	400.00	386.27	77.31	75.63	46.173	SF

Offset Design Sec.7-T5S-R6W - LC Tribal 5H-7-56 - Wellbore #1 - Design #1

Survey Program: 0-MWD

Offset Site Error: 0.00 usft

Offset Well Error: 0.00 usft

Reference Measured Depth (usft)	Reference Vertical Depth (usft)	Offset Measured Depth (usft)	Offset Vertical Depth (usft)	Semi Major Axis Reference (usft)	Semi Major Axis Offset (usft)	Azimuth from North (°)	Offset Wellbore Centre +N/-S (usft)	Offset Wellbore Centre +E/-W (usft)	Distance Between Centres (usft)	Distance Between Ellipses (usft)	Minimum Separation (usft)	Separation Factor	Warning
0.00	0.00	0.00	13.00	0.00	0.00	-177.46	-18.94	-0.84	22.99				
100.00	100.00	87.00	100.00	0.09	0.08	-177.46	-18.94	-0.84	18.96	18.79	0.17	108.968	CC, ES
200.00	199.97	186.97	199.97	0.32	0.29	-178.17	-18.94	-0.84	21.13	20.50	0.63	33.480	
300.00	299.75	286.75	299.75	0.57	0.52	-179.61	-18.94	-0.84	27.64	26.53	1.11	24.956	
400.00	399.14	386.14	399.14	0.84	0.74	179.06	-18.94	-0.84	38.50	36.92	1.58	24.330	SF
500.00	497.97	484.97	497.97	1.16	0.96	178.11	-18.94	-0.84	53.69	51.63	2.06	26.084	
600.00	596.04	583.04	596.04	1.55	1.18	177.47	-18.94	-0.84	73.19	70.65	2.54	28.849	
700.00	693.17	680.17	693.17	2.01	1.40	177.04	-18.94	-0.84	96.94	93.92	3.02	32.115	
800.00	789.17	776.17	789.17	2.54	1.62	176.74	-18.94	-0.84	124.92	121.41	3.50	35.651	
900.00	883.85	870.85	883.85	3.14	1.83	176.52	-18.94	-0.84	157.06	153.06	3.99	39.333	
921.76	904.27	891.27	904.27	3.28	1.88	176.49	-18.94	-0.84	164.60	160.50	4.10	40.148	
1,000.00	977.53	964.53	977.53	3.80	2.04	176.37	-18.94	-0.84	192.05	187.56	4.49	42.805	
1,100.00	1,071.17	1,058.17	1,071.17	4.46	2.25	176.27	-18.94	-0.84	227.14	222.15	4.99	45.534	
1,200.00	1,164.81	1,151.81	1,164.81	5.14	2.46	176.19	-18.94	-0.84	262.23	256.73	5.50	47.713	
1,300.00	1,258.45	1,245.45	1,258.45	5.81	2.67	176.14	-18.94	-0.84	297.32	291.31	6.01	49.485	
1,400.00	1,352.09	1,339.09	1,352.09	6.49	2.88	176.09	-18.94	-0.84	332.41	325.89	6.52	50.953	
1,500.00	1,445.73	1,432.73	1,445.73	7.17	3.09	176.05	-18.94	-0.84	367.51	360.46	7.04	52.186	
1,600.00	1,539.37	1,526.37	1,539.37	7.85	3.30	176.02	-18.94	-0.84	402.60	395.04	7.56	53.234	
1,700.00	1,633.01	1,620.01	1,633.01	8.54	3.51	176.00	-18.94	-0.84	437.69	429.61	8.08	54.136	
1,800.00	1,726.65	1,713.65	1,726.65	9.22	3.72	175.97	-18.94	-0.84	472.78	464.17	8.61	54.920	
1,900.00	1,820.29	1,807.29	1,820.29	9.90	3.93	175.96	-18.94	-0.84	507.88	498.74	9.13	55.606	
2,000.00	1,913.93	1,900.93	1,913.93	10.59	4.14	175.94	-18.94	-0.84	542.97	533.31	9.66	56.211	
2,100.00	2,007.57	1,994.57	2,007.57	11.27	4.36	175.92	-18.94	-0.84	578.06	567.87	10.19	56.750	

CC - Min centre to center distance or covergent point, SF - min separation factor, ES - min ellipse separation

RECEIVED: April 03, 2012

Sharewell Energy Services, LP

Anticollision Report

Company:	Berry Petroleum Company	**Local Co-ordinate Reference:**	Well LC Tribal 1-7D-56
Project:	Duchesne Co., UT (UT27C)	**TVD Reference:**	WELL @ 6718.00usft
Reference Site:	Sec.7-T5S-R6W	**MD Reference:**	WELL @ 6718.00usft
Site Error:	0.00 usft	**North Reference:**	True
Reference Well:	LC Tribal 1-7D-56	**Survey Calculation Method:**	Minimum Curvature
Well Error:	0.00 usft	**Output errors are at**	2.00 sigma
Reference Wellbore	Wellbore #1	**Database:**	EDM 5000.1 Single User Db
Reference Design:	Design #1	**Offset TVD Reference:**	Reference Datum

Offset Design Sec.7-T5S-R6W - LC Tribal 5H-7-56 - Wellbore #1 - Design #1

Survey Program: 0-MWD

Offset Site Error: 0.00 usft

Offset Well Error: 0.00 usft

Reference Measured Depth (usft)	Reference Vertical Depth (usft)	Offset Measured Depth (usft)	Offset Vertical Depth (usft)	Semi Major Axis Reference (usft)	Semi Major Axis Offset (usft)	Azimuth from North (°)	Offset Wellbore Centre +N/-S (usft)	Offset Wellbore Centre +E/-W (usft)	Distance Between Centres (usft)	Distance Between Ellipses (usft)	Minimum Separation (usft)	Separation Factor	Warning
2,200.00	2,101.21	2,088.21	2,101.21	11.96	4.57	175.91	-18.94	-0.84	613.15	602.44	10.71	57.231	
2,300.00	2,194.85	2,181.85	2,194.85	12.64	4.78	175.90	-18.94	-0.84	648.25	637.00	11.24	57.664	
2,400.00	2,288.49	2,275.49	2,288.49	13.33	4.99	175.89	-18.94	-0.84	683.34	671.57	11.77	58.055	
2,500.00	2,382.13	2,369.13	2,382.13	14.02	5.20	175.88	-18.94	-0.84	718.43	706.13	12.30	58.410	
2,600.00	2,475.77	2,462.77	2,475.77	14.70	5.41	175.87	-18.94	-0.84	753.52	740.69	12.83	58.733	
2,700.00	2,569.41	2,556.41	2,569.41	15.39	5.62	175.86	-18.94	-0.84	788.62	775.26	13.36	59.029	
2,800.00	2,663.05	2,650.05	2,663.05	16.07	5.83	175.86	-18.94	-0.84	823.71	809.82	13.89	59.301	
2,900.00	2,756.69	2,743.69	2,756.69	16.76	6.04	175.85	-18.94	-0.84	858.80	844.38	14.42	59.551	
3,000.00	2,850.33	2,837.33	2,850.33	17.45	6.25	175.85	-18.94	-0.84	893.89	878.94	14.95	59.782	
3,100.00	2,943.97	2,930.97	2,943.97	18.13	6.46	175.84	-18.94	-0.84	928.99	913.50	15.48	59.997	
3,200.00	3,037.61	3,024.61	3,037.61	18.82	6.67	175.84	-18.94	-0.84	964.08	948.06	16.02	60.195	
3,300.00	3,131.25	3,118.25	3,131.25	19.51	6.88	175.83	-18.94	-0.84	999.17	982.62	16.55	60.381	
3,400.00	3,224.89	3,211.89	3,224.89	20.20	7.09	175.83	-18.94	-0.84	1,034.27	1,017.18	17.08	60.553	
3,490.41	3,309.55	3,296.55	3,309.55	20.82	7.28	175.82	-18.94	-0.84	1,065.99	1,048.43	17.56	60.700	
3,500.00	3,318.54	3,305.54	3,318.54	20.87	7.30	175.82	-18.94	-0.84	1,069.35	1,051.73	17.62	60.700	
3,600.00	3,412.71	3,399.71	3,412.71	21.40	7.51	175.82	-18.94	-0.84	1,102.97	1,084.81	18.16	60.721	
3,700.00	3,507.73	3,494.73	3,507.73	21.89	7.73	175.81	-18.94	-0.84	1,134.12	1,115.43	18.70	60.661	
3,800.00	3,603.54	3,590.54	3,603.54	22.35	7.94	175.81	-18.94	-0.84	1,162.78	1,143.57	19.21	60.529	
3,900.00	3,700.06	3,687.06	3,700.06	22.79	8.16	175.81	-18.94	-0.84	1,188.91	1,169.20	19.71	60.334	
4,000.00	3,797.23	3,784.23	3,797.23	23.19	8.38	175.81	-18.94	-0.84	1,212.51	1,192.33	20.18	60.081	
4,100.00	3,894.99	3,881.99	3,894.99	23.56	8.60	175.81	-18.94	-0.84	1,233.56	1,212.92	20.64	59.775	
4,200.00	3,993.26	3,980.26	3,993.26	23.89	8.82	175.80	-18.94	-0.84	1,252.04	1,230.97	21.07	59.421	
4,300.00	4,091.99	4,078.99	4,091.99	24.19	9.04	175.80	-18.94	-0.84	1,267.94	1,246.46	21.48	59.022	
4,400.00	4,191.10	4,178.10	4,191.10	24.45	9.26	175.80	-18.94	-0.84	1,281.25	1,259.38	21.87	58.581	
4,500.00	4,290.52	4,282.19	4,295.16	24.68	9.49	175.85	-18.97	-2.04	1,291.91	1,269.67	22.24	58.093	
4,600.00	4,390.19	4,393.57	4,404.34	24.87	9.72	176.77	-19.42	-22.75	1,299.20	1,276.60	22.60	57.487	
4,700.00	4,490.03	4,491.19	4,493.85	25.03	9.99	178.45	-20.25	-61.27	1,303.85	1,280.86	23.00	56.700	
4,800.00	4,589.99	4,570.96	4,559.96	25.14	10.30	-179.60	-21.22	-105.72	1,307.59	1,284.12	23.46	55.731	
4,860.02	4,650.00	4,610.59	4,589.82	25.20	10.52	-178.47	-21.79	-131.76	1,310.10	1,286.33	23.77	55.109	
4,900.00	4,689.98	4,633.96	4,606.38	25.23	10.67	-177.74	-22.15	-148.24	1,312.29	1,288.26	24.03	54.614	
5,000.00	4,789.98	4,683.38	4,638.63	25.31	11.05	-176.11	-22.96	-185.65	1,321.13	1,296.44	24.69	53.511	
5,100.00	4,889.98	4,725.00	4,662.68	25.40	11.45	-174.64	-23.70	-219.60	1,335.40	1,310.03	25.37	52.641	
5,200.00	4,989.98	4,750.00	4,675.66	25.48	11.72	-173.72	-24.16	-240.95	1,355.48	1,329.60	25.89	52.365	
5,300.00	5,089.98	4,775.00	4,687.52	25.57	12.03	-172.77	-24.64	-262.96	1,381.52	1,355.08	26.44	52.256	
5,400.00	5,189.98	4,800.00	4,698.20	25.66	12.36	-171.81	-25.13	-285.55	1,413.43	1,386.41	27.02	52.306	
5,500.00	5,289.98	4,817.25	4,704.87	25.75	12.60	-171.13	-25.48	-301.45	1,451.02	1,423.52	27.50	52.771	
5,600.00	5,389.98	4,825.00	4,707.68	25.84	12.71	-170.82	-25.63	-308.67	1,494.01	1,466.21	27.80	53.745	
5,700.00	5,489.98	4,850.00	4,715.95	25.93	13.10	-169.83	-26.15	-332.26	1,541.93	1,513.49	28.44	54.210	
5,800.00	5,589.98	4,850.00	4,715.95	26.03	13.10	-169.83	-26.15	-332.26	1,594.48	1,565.87	28.60	55.741	
5,900.00	5,689.98	4,864.90	4,720.28	26.13	13.34	-169.23	-26.46	-346.52	1,651.21	1,622.13	29.07	56.800	
6,000.00	5,789.98	4,875.00	4,722.96	26.22	13.51	-168.82	-26.67	-356.25	1,711.78	1,682.34	29.44	58.146	
6,100.00	5,889.98	4,875.00	4,722.96	26.32	13.51	-168.82	-26.67	-356.25	1,775.84	1,746.24	29.60	59.987	
6,200.00	5,989.98	4,887.15	4,725.92	26.43	13.72	-168.33	-26.92	-368.03	1,842.95	1,812.92	30.03	61.378	
6,300.00	6,089.98	4,900.00	4,728.71	26.53	13.94	-167.81	-27.20	-380.57	1,912.94	1,882.47	30.46	62.795	
6,338.02	6,128.00	4,900.00	4,728.71	26.57	13.94	-167.81	-27.20	-380.57	1,940.17	1,909.65	30.53	63.556	

CONFIDENTIAL

RECEIVED: April 03, 2012

Sharewell Energy Services, LP

Anticollision Report

Company:	Berry Petroleum Company	**Local Co-ordinate Reference:**	Well LC Tribal 1-7D-56
Project:	Duchesne Co., UT (UT27C)	**TVD Reference:**	WELL @ 6718.00usft
Reference Site:	Sec.7-T5S-R6W	**MD Reference:**	WELL @ 6718.00usft
Site Error:	0.00 usft	**North Reference:**	True
Reference Well:	LC Tribal 1-7D-56	**Survey Calculation Method:**	Minimum Curvature
Well Error:	0.00 usft	**Output errors are at**	2.00 sigma
Reference Wellbore	Wellbore #1	**Database:**	EDM 5000.1 Single User Db
Reference Design:	Design #1	**Offset TVD Reference:**	Reference Datum

Offset Design Sec.7-T5S-R6W - LC Tribal 9-7D-56 - Wellbore #1 - Design #1

Offset Site Error: 0.00 usft

Survey Program: 0-MWD

Offset Well Error: 0.00 usft

Reference Measured Depth (usft)	Reference Vertical Depth (usft)	Offset Measured Depth (usft)	Offset Vertical Depth (usft)	Semi Major Axis Reference (usft)	Semi Major Axis Offset (usft)	Azimuth from North (°)	Offset Wellbore Centre +N/-S (usft)	Offset Wellbore Centre +E/-W (usft)	Distance Between Centres (usft)	Distance Between Ellipses (usft)	Minimum Separation (usft)	Separation Factor	Warning
0.00	0.00	0.00	4.00	0.00	0.00	-177.56	-39.34	-1.68	39.58				
100.00	100.00	96.00	100.00	0.09	0.09	-177.56	-39.34	-1.68	39.37	39.20	0.18	223.445	CC, ES
200.00	199.97	194.21	198.18	0.32	0.29	-177.79	-41.27	-1.84	43.51	42.87	0.64	67.557	
300.00	299.75	291.29	295.07	0.57	0.52	-178.28	-47.29	-2.33	56.21	55.05	[illegible]	48.557	
400.00	399.14	386.27	389.53	0.84	0.78	-178.75	-57.14	-3.14	77.31	75.63	1.67	46.173	SF
500.00	497.97	478.22	480.51	1.16	1.08	-179.12	-70.37	-4.22	106.55	104.36	2.19	48.677	
600.00	596.04	566.31	567.10	1.55	1.42	-179.40	-86.46	-5.54	[illegible]	[illegible]	2.70	53.188	
700.00	693.17	649.87	648.61	2.01	1.80	-179.63	-104.77	-7.04	[illegible]	[illegible]	3.20	58.667	
800.00	789.17	728.39	724.55	2.54	2.19	-179.82	-124.66	-8.67	[illegible]	235.63	3.70	64.640	
900.00	883.85	800.00	793.17	3.14	2.58	180.00	-145.06	[illegible]	297.06	292.87	4.19	70.916	
921.76	904.27	816.69	809.06	3.28	2.68	179.97	-150.12	-10.76	310.42	306.12	4.30	72.238	
1,000.00	977.53	869.76	859.36	3.80	3.01	179.86	-166.97	-12.14	359.66	354.99	4.67	77.054	
1,100.00	1,071.17	934.75	920.41	4.46	3.44	179.76	[illegible]	-13.96	424.57	419.43	5.14	82.570	
1,200.00	1,164.81	996.79	978.08	5.14	3.86	179.70	-211.9[illegible]	-15.83	491.55	485.93	5.62	87.450	
1,300.00	1,258.45	1,070.15	1,045.91	5.81	4.40	179.69	-239.[illegible]	-18.11	559.51	553.40	6.11	91.587	
1,400.00	1,352.09	1,143.52	1,113.73	6.49	4.94	179.69	-267.72	-20.40	627.46	620.87	6.59	95.168	
1,500.00	1,445.73	1,216.88	1,181.56	7.17	5.48	179.69	-295.59	-22.68	695.42	688.34	7.08	98.171	
1,600.00	1,539.37	1,290.24	1,249.38	7.85	6.02	179.69	-323.45	-24.96	763.37	755.80	7.58	100.762	
1,700.00	1,633.01	1,363.61	1,317.21	8.54	6.56	179.69	-351.32	-27.25	831.33	823.25	8.07	102.961	
1,800.00	1,726.65	1,436.97	1,385.04	9.22	7.11	179.69	-379.19	-29.53	899.28	890.71	8.58	104.869	
1,900.00	1,820.29	1,510.33	1,452.86	9.90	7.65	179.69	-407.05	-31.82	967.24	958.16	9.08	106.530	
2,000.00	1,913.93	1,583.69	1,520.69	10.59	8.20	179.69	-434.92	-34.10	1,035.19	1,025.61	9.59	107.972	
2,100.00	2,007.57	1,657.06	1,588.52	11.27	8.75	179.69	-462.78	-36.38	1,103.15	1,093.05	10.10	109.240	
2,200.00	2,101.21	1,730.42	1,656.34	11.96	9.30	179.69	-490.65	-38.67	1,171.10	1,160.49	10.61	110.368	
2,300.00	2,194.85	1,803.78	1,724.17	12.64	9.84	179.69	-518.52	-40.95	1,239.06	1,227.93	11.13	111.374	
2,400.00	2,288.49	1,877.15	1,791.99	13.33	10.39	179.69	-546.38	-43.23	1,307.01	1,295.37	11.64	112.269	
2,500.00	2,382.13	1,950.51	1,859.82	14.02	10.94	179.69	-574.25	-45.52	1,374.97	1,362.81	12.16	113.075	
2,600.00	2,475.77	2,023.87	1,927.65	14.70	11.49	179.69	-602.11	-47.80	1,442.92	1,430.24	12.68	113.804	
2,700.00	2,569.41	2,097.24	1,995.47	15.39	12.04	179.69	-629.98	-50.09	1,510.88	1,497.68	13.20	114.466	
2,800.00	2,663.05	2,170.60	2,063.30	16.07	12.59	179.69	-657.84	-52.37	1,578.83	1,565.11	13.72	115.064	
2,900.00	2,756.69	2,243.96	2,131.13	16.76	13.14	179.69	-685.71	-54.65	1,646.79	1,632.54	14.24	115.612	
3,000.00	2,850.33	2,317.32	2,198.95	17.45	13.69	179.69	-713.58	-56.94	1,714.74	1,699.98	14.77	116.115	
3,100.00	2,943.97	2,390.69	2,266.78	18.13	14.24	179.69	-741.44	-59.22	1,782.70	1,767.41	15.29	116.577	
3,200.00	3,037.61	2,464.05	2,334.60	18.82	14.79	179.69	-769.31	-61.51	1,850.65	1,834.84	15.82	117.001	
3,300.00	3,131.25	2,537.41	2,402.43	19.51	15.34	179.69	-797.17	-63.79	1,918.61	1,902.26	16.34	117.393	
3,400.00	3,224.89	2,610.78	2,470.26	20.20	15.89	179.69	-825.04	-66.07	1,986.56	1,969.69	16.87	117.756	
3,490.41	3,309.55	2,677.10	2,531.58	20.82	16.39	179.69	-850.23	-68.14	2,048.00	2,030.65	17.35	118.062	
3,500.00	3,318.54	2,684.15	2,538.09	20.87	16.44	179.69	-852.91	-68.36	2,054.51	2,037.10	17.41	118.025	
3,600.00	3,412.71	2,758.56	2,606.88	21.40	17.00	179.69	-881.17	-70.67	2,121.31	2,103.30	18.01	117.754	
3,700.00	3,507.73	2,834.68	2,677.26	21.89	17.57	179.70	-910.09	-73.04	2,186.15	2,167.54	18.62	117.435	
3,800.00	3,603.54	2,912.47	2,749.18	22.35	18.15	179.72	-939.63	-75.46	2,248.99	2,229.78	19.21	117.079	
3,900.00	3,700.06	2,991.87	2,822.59	22.79	18.75	179.74	-969.79	-77.94	2,309.77	2,289.98	19.79	116.692	
4,000.00	3,797.23	3,072.82	2,897.43	23.19	19.35	179.76	-1,000.54	-80.46	2,368.46	2,348.09	20.37	116.281	
4,100.00	3,894.99	3,155.28	2,973.67	23.56	19.97	179.79	-1,031.86	-83.02	2,425.02	2,404.09	20.93	115.851	
4,200.00	3,993.26	3,239.18	3,051.24	23.89	20.60	179.83	-1,063.73	-85.64	2,479.41	2,457.93	21.48	115.406	
4,300.00	4,091.99	3,324.47	3,130.09	24.19	21.24	179.87	-1,096.13	-88.29	2,531.59	2,509.57	22.02	114.949	
4,400.00	4,191.10	3,549.21	3,339.88	24.45	22.49	-179.99	-1,176.38	-94.87	2,579.74	2,556.84	22.90	112.654	
4,500.00	4,290.52	3,835.03	3,612.87	24.68	23.77	-179.86	-1,260.52	-101.76	2,619.26	2,595.39	23.86	109.754	
4,600.00	4,390.19	4,140.65	3,910.88	24.87	24.88	-179.75	-1,327.71	-107.27	2,649.09	2,624.30	24.79	106.867	
4,700.00	4,490.03	4,461.40	4,228.37	25.03	25.70	-179.69	-1,372.46	-110.94	2,668.47	2,642.85	25.62	104.142	
4,800.00	4,589.99	4,791.11	4,557.48	25.14	26.18	-179.66	-1,390.63	-112.43	2,676.86	2,650.53	26.33	101.669	
4,860.02	4,650.00	4,883.63	4,650.00	25.20	26.25	-179.66	-1,390.91	-112.45	2,677.42	2,650.86	26.55	100.826	

CC - Min centre to center distance or covergent point, SF - min separation factor, ES - min ellipse separation

CONFIDENTIAL

RECEIVED: April 03, 2012

Sharewell Energy Services, LP

Anticollision Report

Company:	Berry Petroleum Company	**Local Co-ordinate Reference:**	Well LC Tribal 1-7D-56
Project:	Duchesne Co., UT (UT27C)	**TVD Reference:**	WELL @ 6718.00usft
Reference Site:	Sec.7-T5S-R6W	**MD Reference:**	WELL @ 6718.00usft
Site Error:	0.00 usft	**North Reference:**	True
Reference Well:	LC Tribal 1-7D-56	**Survey Calculation Method:**	Minimum Curvature
Well Error:	0.00 usft	**Output errors are at**	2.00 sigma
Reference Wellbore	Wellbore #1	**Database:**	EDM 5000.1 Single User Db
Reference Design:	Design #1	**Offset TVD Reference:**	Reference Datum

Offset Design Sec.7-T5S-R6W - LC Tribal 9-7D-56 - Wellbore #1 - Design #1

Survey Program: 0-MWD

Offset Site Error: 0.00 usft

Offset Well Error: 0.00 usft

Reference Measured Depth (usft)	Reference Vertical Depth (usft)	Offset Measured Depth (usft)	Offset Vertical Depth (usft)	Semi Major Axis Reference (usft)	Semi Major Axis Offset (usft)	Azimuth from North (°)	Offset Wellbore Centre +N/-S (usft)	Offset Wellbore Centre +E/-W (usft)	Distance Between Centres (usft)	Distance Between Ellipses (usft)	Minimum Separation (usft)	Separation Factor	Warning
4,900.00	4,689.98	4,923.62	4,689.98	25.23	26.28	-179.66	-1,390.91	-112.45	2,677.42	2,650.75	26.67	100.393	
5,000.00	4,789.98	5,023.62	4,789.98	25.31	26.35	-179.66	-1,390.91	-112.45	2,677.42	2,650.45	26.96	99.294	
5,100.00	4,889.98	5,123.62	4,889.98	25.40	26.42	-179.66	-1,390.91	-112.45	2,677.42	2,650.15	27.26	98.203	
5,200.00	4,989.98	5,223.62	4,989.98	25.48	26.50	-179.66	-1,390.91	-112.45	2,677.42	2,649.85	27.57	97.122	
5,300.00	5,089.98	5,323.62	5,089.98	25.57	26.57	-179.66	-1,390.91	-112.45	2,677.42	2,649.54	27.87	96.051	
5,400.00	5,189.98	5,423.62	5,189.98	25.66	26.65	-179.66	-1,390.91	-112.45	2,677.42	2,649.23	28.19	94.991	
5,500.00	5,289.98	5,523.62	5,289.98	25.75	26.73	-179.66	-1,390.91	-112.45	2,677.42	2,648.91	28.50	93.941	
5,600.00	5,389.98	5,623.62	5,389.98	25.84	26.81	-179.66	-1,390.91	-112.45	2,677.42	2,648.60	28.82	92.903	
5,700.00	5,489.98	5,723.62	5,489.98	25.93	26.89	-179.66	-1,390.91	-112.45	2,677.42	2,648.27	29.14	91.877	
5,800.00	5,589.98	5,823.62	5,589.98	26.03	26.97	-179.66	-1,390.91	-112.45	2,677.42	2,647.95	29.47	90.863	
5,900.00	5,689.98	5,923.62	5,689.98	26.13	27.06	-179.66	-1,390.91	-112.45	2,677.42	2,647.62	29.79	89.861	
6,000.00	5,789.98	6,023.62	5,789.98	26.22	27.14	-179.66	-1,390.91	-112.45	2,677.42	2,647.29	30.13	88.872	
6,100.00	5,889.98	6,123.62	5,889.98	26.32	27.23	-179.66	-1,390.91	-112.45	2,677.42	2,646.95	30.46	87.896	
6,200.00	5,989.98	6,223.62	5,989.98	26.43	27.32	-179.66	-1,390.91	-112.45	2,677.42	2,646.62	30.80	86.933	
6,264.92	6,054.90	6,288.53	6,054.90	26.49	27.38	-179.66	-1,390.91	-112.45	2,677.42	2,646.40	31.02	86.314	
6,300.00	6,089.98	6,318.63	6,085.00	26.53	27.41	-179.66	-1,390.91	-112.45	2,677.42	2,646.29	31.13	86.006	
6,338.02	6,128.00	6,318.63	6,085.00	26.57	27.41	-179.66	-1,390.91	-112.45	2,677.76	2,646.56	31.20	85.830	

CONFIDENTIAL

RECEIVED: April 03, 2012

Sharewell Energy Services, LP

Anticollision Report

Company:	Berry Petroleum Company	**Local Co-ordinate Reference:**	Well LC Tribal 1-7D-56
Project:	Duchesne Co., UT (UT27C)	**TVD Reference:**	WELL @ 6718.00usft
Reference Site:	Sec.7-T5S-R6W	**MD Reference:**	WELL @ 6718.00usft
Site Error:	0.00 usft	**North Reference:**	True
Reference Well:	LC Tribal 1-7D-56	**Survey Calculation Method:**	Minimum Curvature
Well Error:	0.00 usft	**Output errors are at**	2.00 sigma
Reference Wellbore	Wellbore #1	**Database:**	EDM 5000.1 Single User Db
Reference Design:	Design #1	**Offset TVD Reference:**	Reference Datum

Reference Depths are relative to WELL @ 6718.00usft
Offset Depths are relative to Offset Datum
Central Meridian is 111° 30' 0.000 W

Coordinates are relative to: LC Tribal 1-7D-56
Coordinate System is US State Plane 1927 (Exact solution), Utah Central 4302
Grid Convergence at Surface is: 0.58°

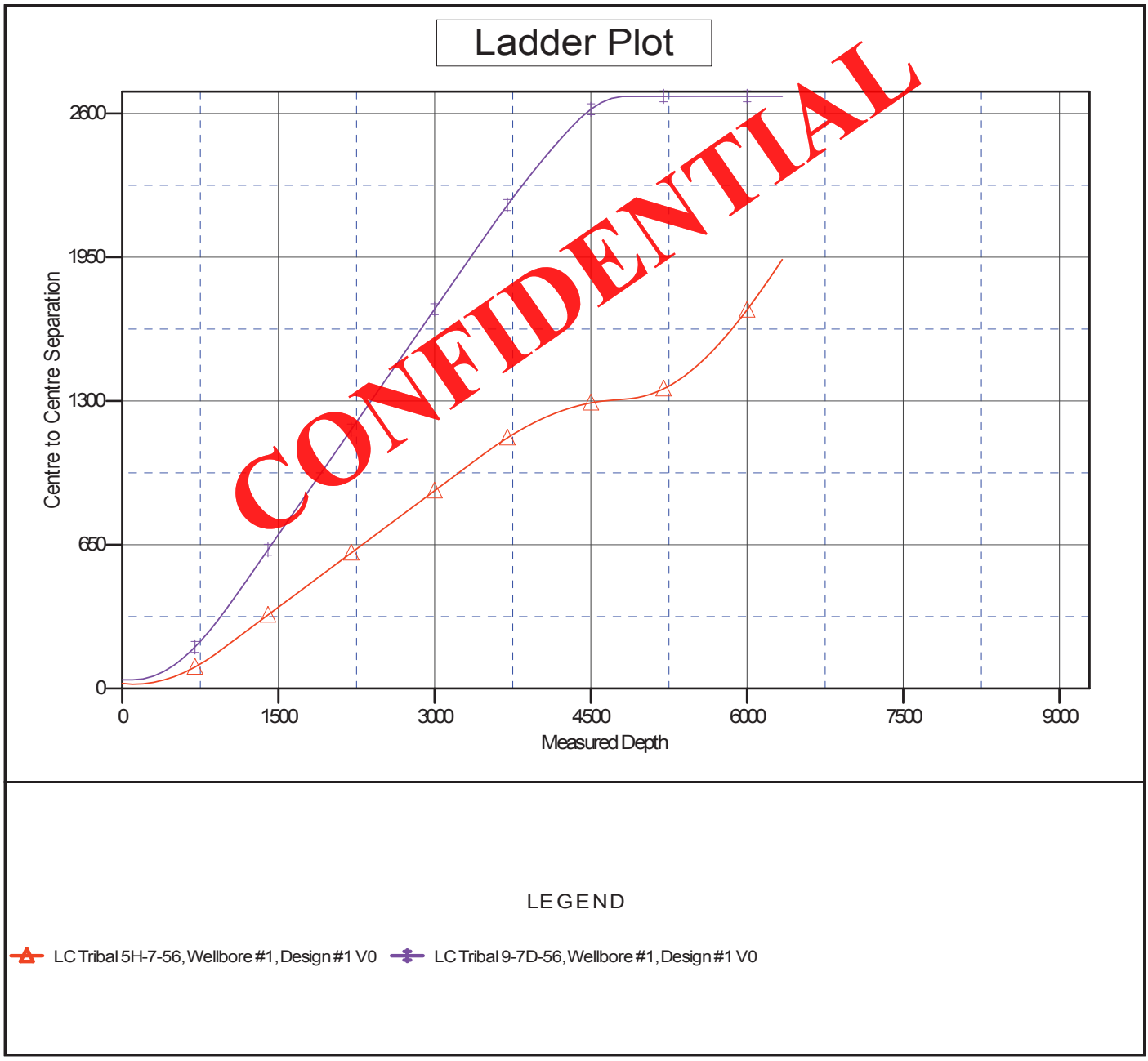

RECEIVED: April 03, 2012

Sharewell Energy Services, LP

Anticollision Report

Company:	Berry Petroleum Company	**Local Co-ordinate Reference:**	Well LC Tribal 1-7D-56
Project:	Duchesne Co., UT (UT27C)	**TVD Reference:**	WELL @ 6718.00usft
Reference Site:	Sec.7-T5S-R6W	**MD Reference:**	WELL @ 6718.00usft
Site Error:	0.00 usft	**North Reference:**	True
Reference Well:	LC Tribal 1-7D-56	**Survey Calculation Method:**	Minimum Curvature
Well Error:	0.00 usft	**Output errors are at**	2.00 sigma
Reference Wellbore	Wellbore #1	**Database:**	EDM 5000.1 Single User Db
Reference Design:	Design #1	**Offset TVD Reference:**	Reference Datum

Reference Depths are relative to WELL @ 6718.00usft
Offset Depths are relative to Offset Datum
Central Meridian is 111° 30' 0.000 W

Coordinates are relative to: LC Tribal 1-7D-56
Coordinate System is US State Plane 1927 (Exact solution), Utah Central 4302
Grid Convergence at Surface is: 0.58°

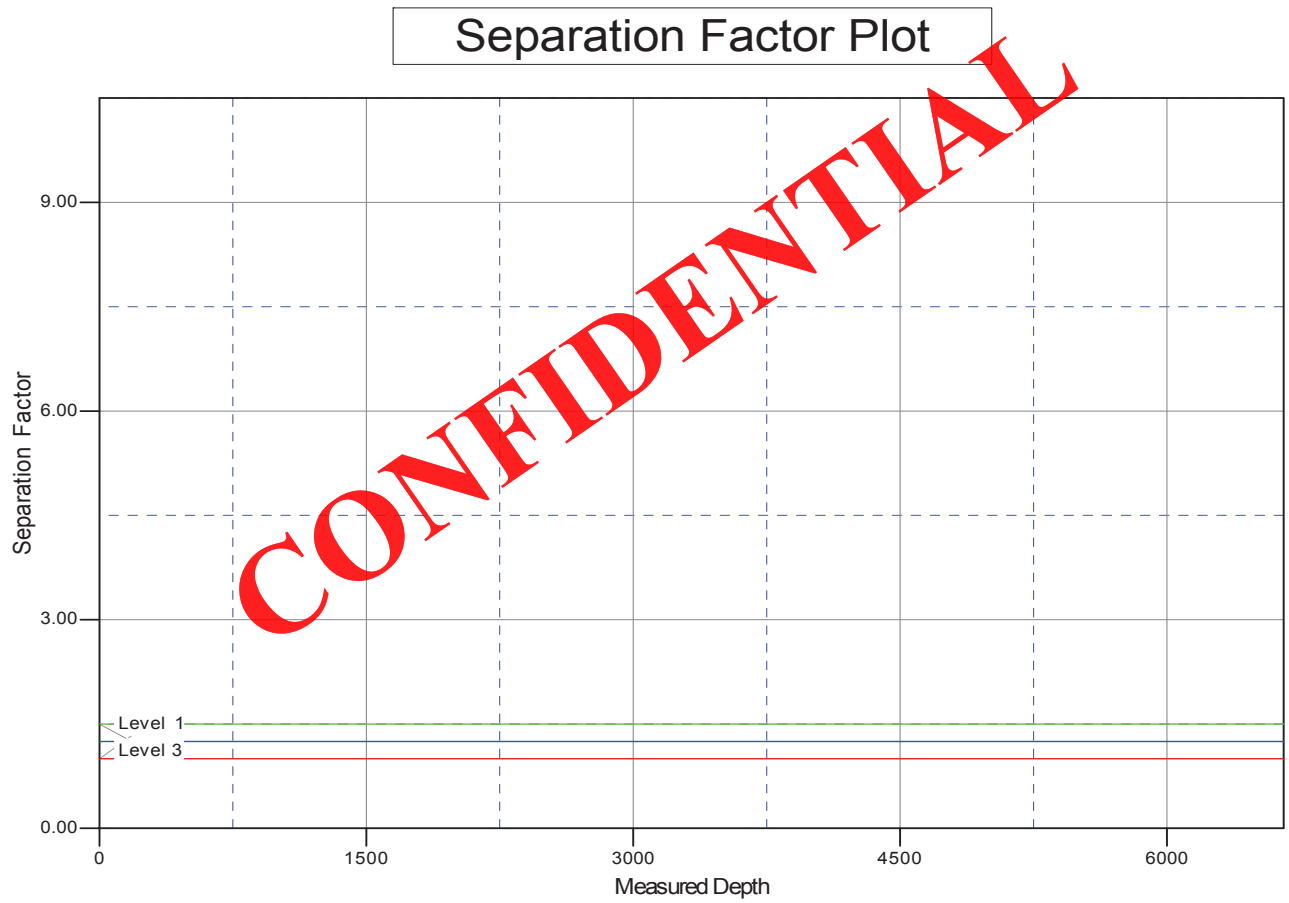

LEGEND

LC Tribal 5H-7-56, Wellbore #1, Design #1 V0

LC Tribal 9-7D-56, Wellbore #1, Design #1 V0

RECEIVED: April 03, 2012

AFFIDAVIT OF SURFACE DAMAGE AGREEMENT

Jeff Crozier, the Affiant herein, is a Field Landman for Berry Petroleum Company, a Delaware corporation, with an office located at 4000 S 4028 W, Rt 2 Box 7735, Roosevelt, Utah 84066, being of lawful age and duly sworn upon his oath and being duly authorized to make this affidavit on behalf of said corporation hereby deposes and states to the best of his knowledge as follows:

That Berry Petroleum Company has a Surface Damage Agreement signed by the current surface owner covering the following described property, hereinafter referred to as the Land:

TOWNSHIP 5 SOUTH, RANGE 6 WEST, USB&M
Section 7 SE ¼ NE ¼

CONFIDENTIAL

Affiant further states said Surface Damage Agreement GRANTS, SELLS, and CONVEYS unto Berry Petroleum Company an easement for ingress and egress to, along with a right to use, that portion of the herein described property as may be necessary to construct, use, and maintain a well site or well sites (including location of additional wells on each well site in the case of directional or horizontal drilling) for the drilling, completion and operation of an oil and gas well or wells (including but not limited to pumping facilities and tank batteries) over, under and through the herein described Land.

Affiant further states said Surface Damage Agreement GRANTS, SELLS, and CONVEYS unto Berry Petroleum Company the right to construct, entrench, maintain, operate, replace, remove, protect, or abandon a pipeline or pipelines for water or gas with appurtenances thereto, including, but not limited to, valves, metering equipment, and cathodic equipment; to construct, maintain, relocate, or abandon a road (said well sites, pipelines, appurtenance, valves, metering equipment, cathodic equipment and road being sometimes collectively call the "facilities") over, under, and through the herein described Land.

Executed and effective as of this 2nd day of April 2012.

Berry Petroleum Company

By: _____
Jeff Crozier
Field Landman

BERRY PETROLEUM COMPANY
LC TRIBAL 1-7D-56
SE ¼, NE ¼, 1958' FNL 554' FEL, Sec. 7, T5S, R6W, U.S.B.& M.
BHL: NE ¼, NE ¼, 669' FNL, 660' FEL
Duchesne County, Utah

ONSHORE ORDER NO. 1

MULTI POINT SURFACE USE & OPERATIONS PLAN

A Existing Roads

To reach the Berry Petroleum Company well, LC Tribal 1-7D-56, in Section 7-T5S-R6W:

Start in Duchesne, Utah, go west on US Highway 40 for approximately 8.2 miles, turn south on the Strawberry River road and follow the paved road for approx. 5.6 miles. Continue south for approx. 6.7 miles to the existing 5H-7-56 well pad from which the 1-7D-56 will be drilled.

Berry Petroleum Company will improve or maintain existing roads in a condition the same or better than before operations began. Best Management Practices will be considered when improving or maintaining existing roads. In general this would involve the need for some surface material or fill to prevent or repair holes in the road due to heavy truck traffic during the drilling and completion operations. If repairs are made the operator will secure the appropriate material from private sources.

B New or Reconstructed Access Roads

See Topographic Map "A & B" for the location of the existing access road.

C Location of Existing Wells

See Topographic Map "D" for the location of existing wells within a 1mile radius.

D Location of Tank Batteries, Production Facilities and Production Gathering and Service Lines

A containment dike will be constructed completely around those production facilities which contain fluids (i.e., production tanks, produced water tanks). This dike will be constructed of compacted subsoil, be impervious, hold 100% of the capacity of the largest tank. The site specific APD will address additional capacity if such is needed due to environmental concerns. The use of topsoil for the construction of dikes will not be allowed. If a Spill Prevention, Control, and Countermeasure (SPCC) Plan is required by the Environmental Protection Agency, the containment dike may be expanded with the Authorized Agency Officer's approval to meet SPCC requirements.

The proposed pipeline will tie in at the existing pipeline. Map "C" illustrating the existing route is attached.

All site security guidelines identified in Federal regulation 43 CFR 3126.7, will be adhered to. All off-lease storage, off-lease measurement, or commingling on-lease or off-lease production will have prior written approval form the Authorized Agency Officer.

Gas meter runs will be located approximately 100 feet from the wellhead. Where necessary, the gas line will be anchored down from the wellhead to the meter.

CONFIDENTIAL

E Location and Type of Water Supply

Water for the drilling and completion will be pumped or trucked from the Berry source wells located in Sec. 23, T5S, R5W or Sec. 24, T5S, R5W, permit # 43-12400, or from Douglas E. & Yordis Nielsen source well located in Sec. 12, T5S, R6W, permit # 43-1628, or from Duchesne City Culinary Water Dock located in Sec. 1, T4S, R5W or from East Duchesne Water, Arcadia Feedlot, Sec. 28, T3S, R3W or from Petroglyph Operating Company 08-04 Waterplant, Sec. 8, T5S, R3W .

F Source of Construction Materials

All construction materials for this location site and access road shall be borrow material accumulated during construction of the location site and access road.

Additional gravel or pit lining material will be obtained from a private source.

The use of materials under Authorized Agency jurisdiction will conform to 43 CFR 3610.2-3.

G Methods of Handling Waste Materials

Drill fluids will be contained in a closed loop system. Cuttings will be contained on site and buried in a pit or used on location or access roads whichever is deemed appropriate by the authorized agency.

After first production, produced wastewater will be trucked to one of the following approved waste water disposal sites: R.N. Industries, Inc. Sec. 4, T2S, R2W, Bluebell; MC & MC Disposal Sec. 12, T6S, R19E, Vernal; LaPoint Recycle & Storage Sec. 12, T5S, R19E, LaPoint or Water Disposal Inc. Sec. 32, T1S, R1W, Roosevelt, used in the operations of the field or, unless prohibited by the Authorized Officer, confined to the approved pit or storage tank for a period not to exceed 90 days. The use of such pit is hereby approved as part of this Application for Permit to Drill.

Production fluids will be contained in leak proof tanks. All production fluids will be disposed of at approved disposal sites. Produced water, oil, and other byproducts will not be applied to roads or well pads for control of dust or weeds. The indiscriminate dumping of produced fluids on roads, well sites, or other areas will not be allowed.

Any spills of oil, gas, salt water, or other noxious fluids will be immediately cleaned up and removed to an approved disposal site.

A chemical portable toilet will be furnished with the drilling rig.

Garbage, trash, and other waste materials will be collected in a portable, self-contained, fully enclosed trash cage during operations. Trash will not be burned on location.

All debris and other waste materials not contained in the trash cage will be cleaned up and removed from the location promptly after removal of the completion rig (weather permitting).

Any open pits will be fenced during the operations. The fencing will be maintained with best efforts until such time as the pits are backfilled.

CONFIDENTIAL

No chemicals subject to reporting under SARA Title III (hazardous materials) in an amount equal to or greater than 10,000 pounds will be used, produced, stored, transported, or disposed of annually in association with the drilling, testing, or completing of wells. Furthermore, extremely hazardous substances, as defined in 40 CFR 355, in threshold planning quantities, will not be used, produced, stored, transported, or disposed of in association with the drilling, testing, or completing of wells within these areas.

H Ancillary Facilities

There are no ancillary facilities planned for at this time and none are foreseen in the future.

I Well site Layout

The attached Location Layout diagram describes drill pad cross-sections, cuts and fills, and locations of the mud tanks, reserve pit, pipe racks, trailer parking, spoil dirt stockpile(s) and surface material stockpile(s)

J Plans for Restoration of the Surface

Interim
The dirt contractor will be provided with approved copies of the Surface Use Plan prior to construction activities.

Upon well completion, within a reasonable time, the location and surrounding area will be cleared of all unused tubing, materials, trash, and debris not required for production.

Abandoned well sites, roads, and other disturbed areas will be restored as near as practical to their original condition. Where applicable, these conditions may include the re-establishment of irrigation systems, the re-establishment of appropriate soil conditions, and the re-establishment of vegetation as specified.

All disturbed areas will be re-contoured to the approximate natural contours.

Any drainage rerouted during the construction activities shall be restored to its original line of flow or as near as possible.

Final
Prior to the construction of the location, the top 12 inches of soil material (if present) will be stripped and stockpiled. Placement of the topsoil is noted on the location plat attached. Topsoil shall be stockpiled separately from subsoil materials. Topsoil salvaged from the reserve pit shall be stockpiled separately near the reserve pit.

When restoration activities have been completed, the location site and new access road cuts and shoulders shall be reseeded. Prior to reseeding, all disturbed areas, including the old access road will be scarified and left with a rough surface.

The Authorized Agency Officer shall be contacted for the required seed mixture. Seed will be broadcast and the amount of seed mixture per acre will be doubled. The seeded area will then be "walked" with a dozer to assure coverage of the seeds. The seed mixture will reflect the recommendation from the Archeology study done.

CONFIDENTIAL

At final abandonment, all casing shall be cut off at the base of the cellar or 3 feet below final restored ground level, whichever is deeper, and cap the casing with a metal plate a minimum of 0.25 inches thick. The cap will be welded in place and the well location and identity will be permanently inscribed on the cap. The cap also will be constructed with a weep hole.

K Well Surface & Access Ownership:

Division of Wildlife Resources
1594 W. North Temple
Salt Lake City, UT 84116
ROW #DUC-0702-EA-004

L Other information

All lease and/or unit operations will be conducted in such a manner that full compliance is made with all applicable laws, regulations, Onshore Oil and Gas Orders, the approved Plan of Operations, and any applicable Notice to Lessees. The operator is fully responsible for the actions of his subcontractors. A copy of these conditions will be furnished to the field representative to ensure compliance.

Berry will control noxious weeds along access road use authorizations, pipeline route authorizations, well sites or other applicable facilities. A list of noxious weeds may be obtained from the Authorized Agency or the appropriate County Extension Office.

Drilling rigs and/or equipment used during drilling operations on this location will not be stacked or stored on administered lands after the conclusion of drilling operations or at any other time without authorization by the Authorized Agency Officer. If authorization is obtained, such storage is only a temporary measure.

Travel is restricted to approved routes only.

A class III archaeological survey was conducted on all lands, Utah Project # U-06-AY-1494s December 12, 2006. All personnel will refrain from collecting artifacts and from disturbing any significant cultural resources in the area. The operator is responsible for informing all persons in the area who are associated with this project that they may be subject to prosecution for knowingly disturbing historic or archaeological sites or for collecting artifacts. All vehicular traffic, personnel movement, construction, and restoration activities shall be confined to the areas examined, as referenced in the archaeological report, and to the existing roadways and/or evaluated access routes. If historic or archaeological materials are uncovered during construction, Berry Petroleum Company is to immediately stop work that might further disturb such materials and contact the Authorized Agency Officer.

CONFIDENTIAL

Within five working days, the Authorized Agency Officer will inform the operator as to:

- Whether the materials appear eligible for the National Historic Register of Historic Places;
- The mitigation measures Berry will likely have to undertake before the site can be used (assuming in-situ preservation is not necessary); and a time frame for the Authorized Officer to complete an expedited review under 36 CFR 800.11 to confirm, through the State Historic Preservation Officer, that the findings of the Authorized Officer are correct and that the mitigation measures are appropriate.

If Berry wishes, at any time, to relocate activities to avoid the expense of mitigation and/or the delays associated with this process, the Authorized Agency Officer and/or the surface owner will assume responsibility for whatever recordation and stabilization of the exposed materials may be required. Otherwise the operator will be responsible for mitigation costs. The Authorized Agency Officer and/or the surface owner will provide technical and procedural guidelines for the conduct of mitigation. Upon verification from the Authorized Agency Officer that required mitigation has been completed, Berry will then be allowed to resume construction.

All Surface Use Conditions of Approval associated with the Landowner Surface Use Agreement and Environmental Analysis Mitigation Stipulations will be adhered to.

All well site locations will have appropriate signs indicating the name of the operator, the lease serial number, the well name and number, the survey description of the well (footages or the quarter/quarter section, the section, township, and range).

CONFIDENTIAL

API Well Number: 43013513440000

BERRY PETROLEUM COMPANY

WELL PAD INTERFERENCE PLAT

LC TRIBAL 1-7D-56 (Proposed Well)

LC TRIBAL 5H-7-56 (Existing Well)

Pad Location: SENE Section 7, T5S, R6W, U.S.B.&M.

TOP HOLE FOOTAGES

1-7D-56 (PROPOSED)
950' FNL & 827' FEL

BOTTOM HOLE FOOTAGES

1-7D-56 (PROPOSED)
800' FNL & 800' FWL

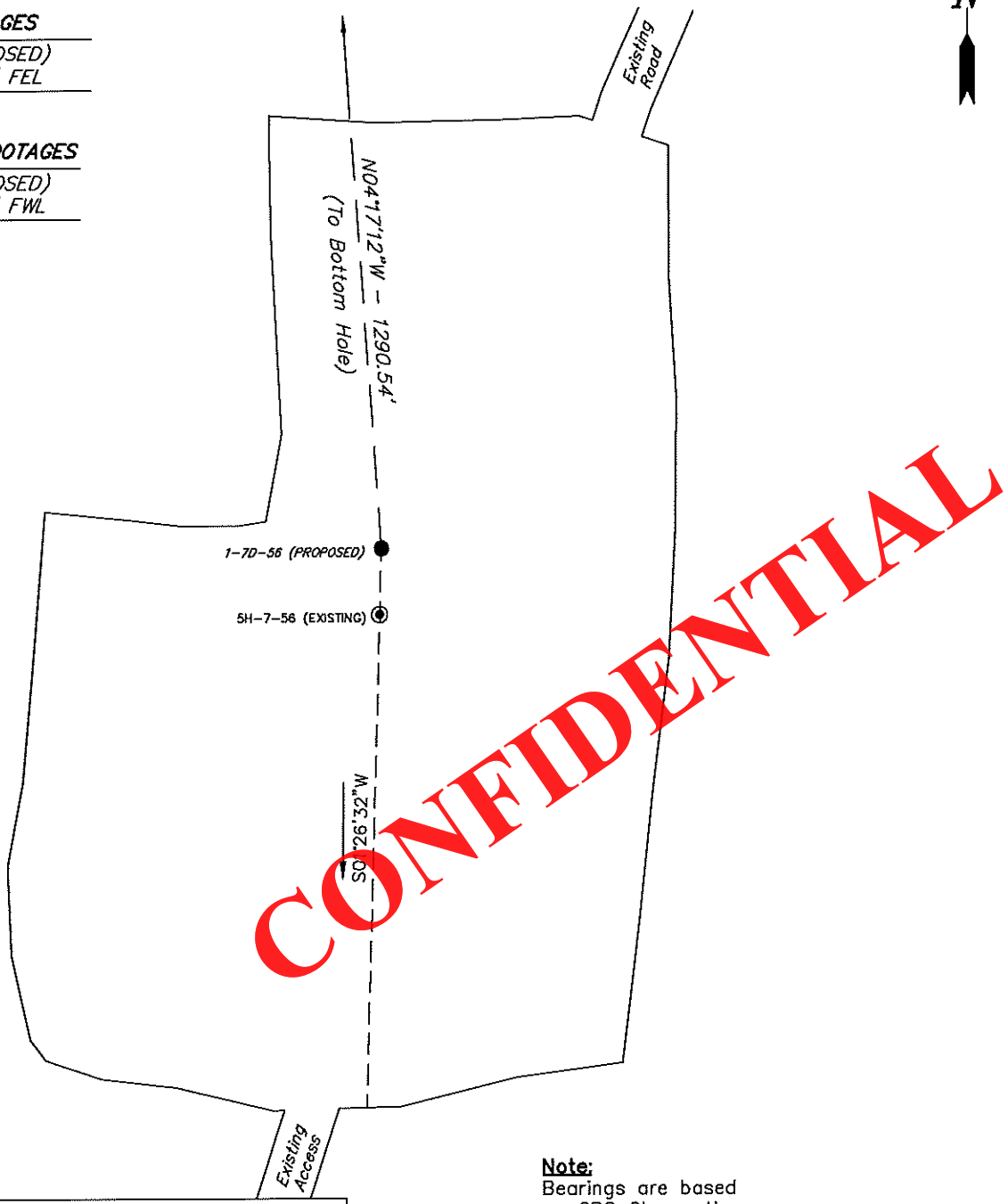

CONFIDENTIAL

Note:
Bearings are based on GPS Observations.

LATITUDE & LONGITUDE
Surface position of Wells (NAD 27)

WELL	LATITUDE	LONGITUDE
1-7D-56	40.063152°	110.063152°
Ex. 5H-7-56	40.063099°	110.593867°

RELATIVE COORDINATES
From top hole to bottom hole

WELL	NORTH	EAST
1-7D-56	1287'	-96'

SURVEYED BY:	K.G.S.	DATE SURVEYED:	12-08-11
DRAWN BY:	L.C.S.	DATE DRAWN:	12-15-11
SCALE:	1" = 50'	REVISED:	

Tri State Land Surveying, Inc.
180 NORTH VERNAL AVE. VERNAL, UTAH 84078
(435) 781-2501

API Well Number: 43013513440000

BERRY PETROLEUM COMPANY

LOCATION LAYOUT

LC TRIBAL 1-7D-56 (Proposed Well)
LC TRIBAL 5H-7-56 (Existing Well)

Pad Location: SENE Section 7, T5S, R6W, U.S.B.&M.

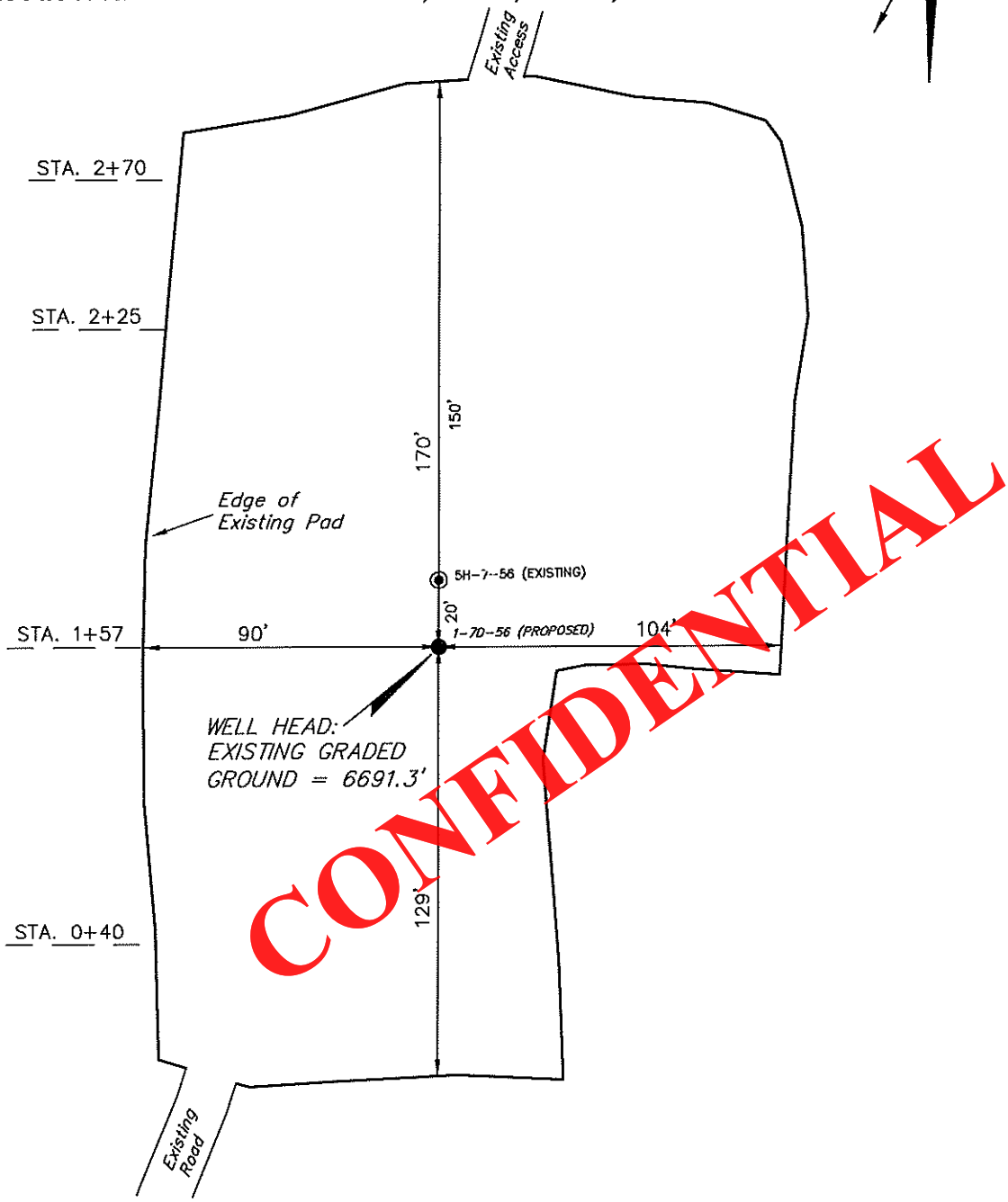

SURVEYED BY: K.G.S.	DATE SURVEYED:	12-08-11	Tri State Land Surveying, Inc. (435) 781-2501
DRAWN BY: L.C.S.	DATE DRAWN:	12-15-11	180 NORTH VERNAL AVE. VERNAL, UTAH 84078
SCALE: 1" = 50'	REVISED:		

API Well Number: 43013513440000

BERRY PETROLEUM COMPANY

CROSS SECTIONS

LC TRIBAL 1-7D-56 (Proposed Well)

LC TRIBAL 5H-7-56 (Existing Well)

Pad Location: SENE Section 7, T5S, R6W, U.S.B.&M.



1" = 50'

STA. 2+70



1" = 50'

STA. 2+25

1" = 50'

STA. 1+29

CONFIDENTIAL

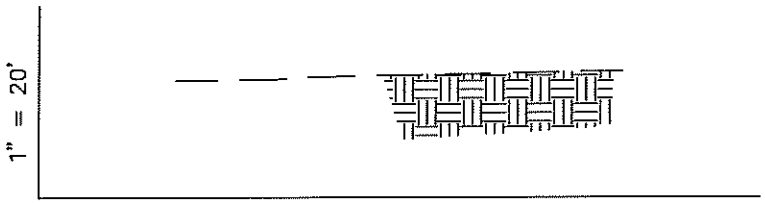

1" = 50'

STA. 0+40

SURVEYED BY: K.G.S.	DATE SURVEYED:	12-08-11	Tri State Land Surveying, Inc. (435) 781-2501
DRAWN BY: L.C.S.	DATE DRAWN:	12-15-11	180 NORTH VERNAL AVE. VERNAL, UTAH 84078
SCALE: 1" = 50'	REVISED:		

API Well Number: 43013513440000

BERRY PETROLEUM COMPANY

LC TRIBAL 1-7D-56 (Proposed Well)
LC TRIBAL 5H-7-56 (Existing Well)

Pad Location: SENE Section 7, T5S, R6W, U.S.B.&M.

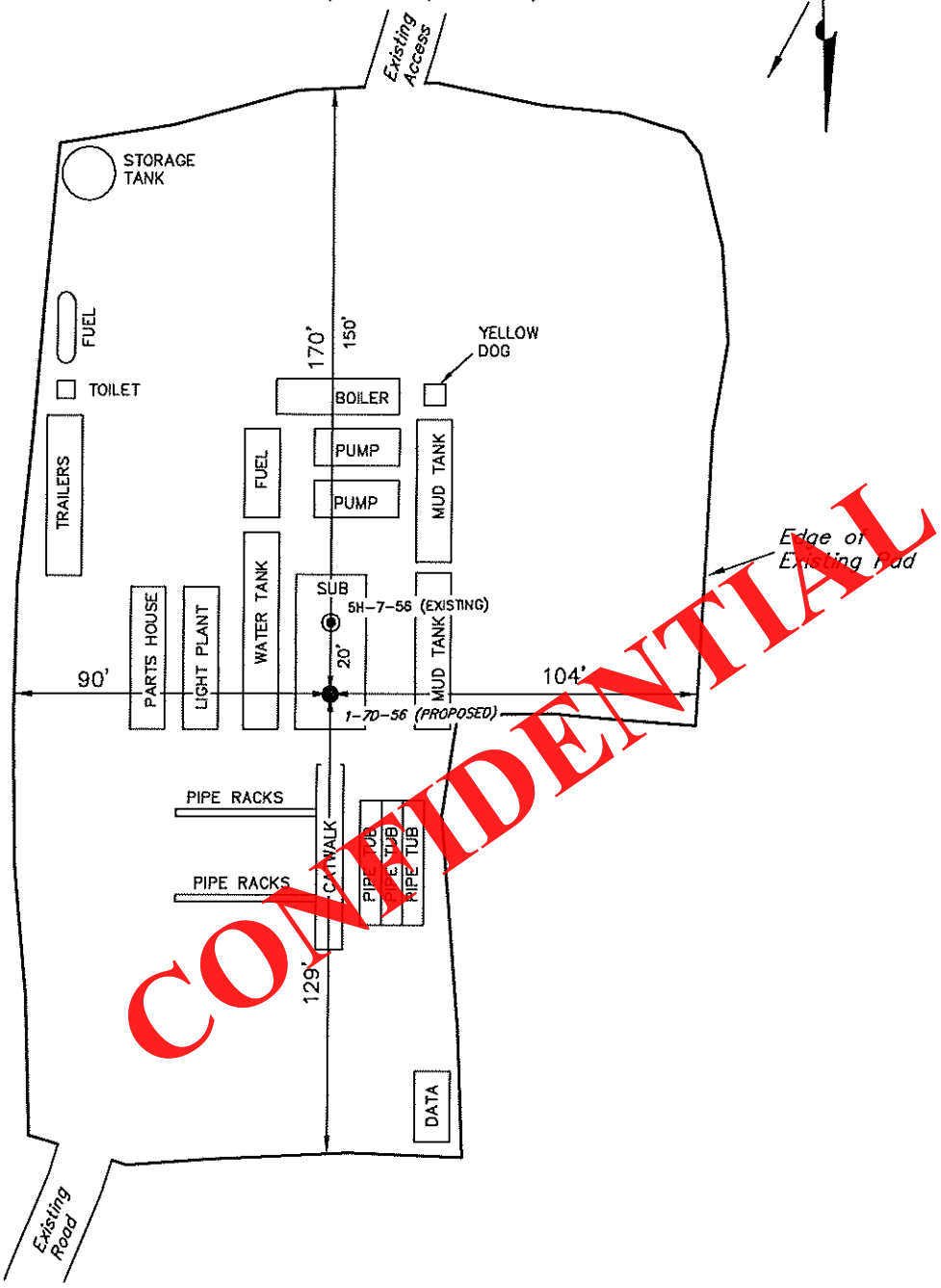

CONFIDENTIAL

SURVEYED BY: K.G.S.	DATE SURVEYED: 12-08-11	Tri State Land Surveying, Inc.	(435) 781-2501
DRAWN BY: L.C.S.	DATE DRAWN: 12-15-11	180 NORTH VERNAL AVE. VERNAL, UTAH 84078	
SCALE: 1" = 50'	REVISED:		

API Well Number: 43013513440000

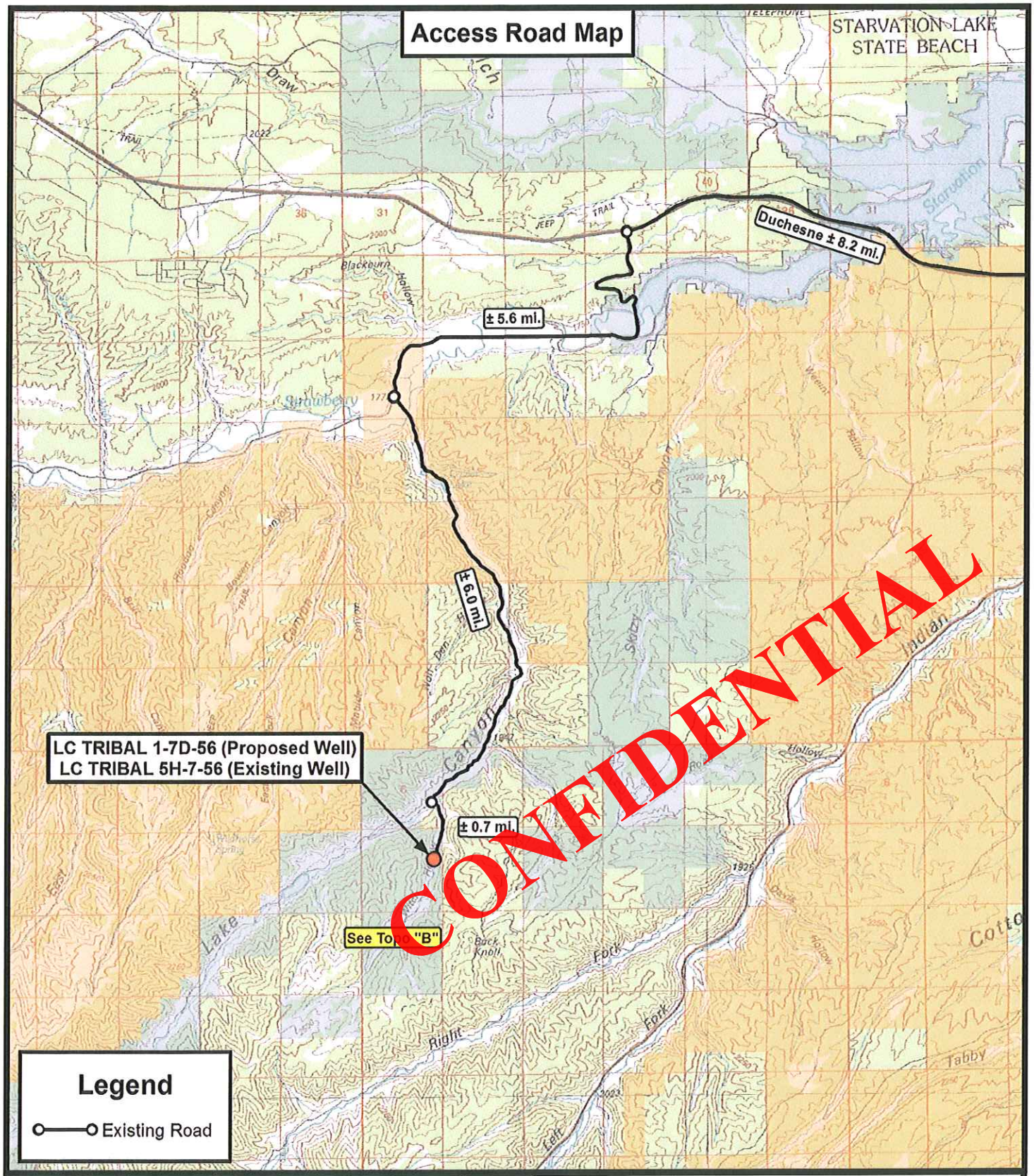

Tri State Land Surveying, Inc.
180 NORTH VERNAL AVE. VERNAL, UTAH 84078
P: (435) 781-2501
F: (435) 781-2518

N

BERRY PETROLEUM COMPANY
LC TRIBAL 1-7D-56 (Proposed Well)
LC TRIBAL 5H-7-56 (Existing Well)
SEC. 7, T5S, R6W, U.S.B.&M.
Duchesne County, UT.

DRAWN BY:	J.A.S.
DATE:	12-27-2011
SCALE:	1:100,000

TOPOGRAPHIC MAP

SHEET A

API Well Number: 43013513440000

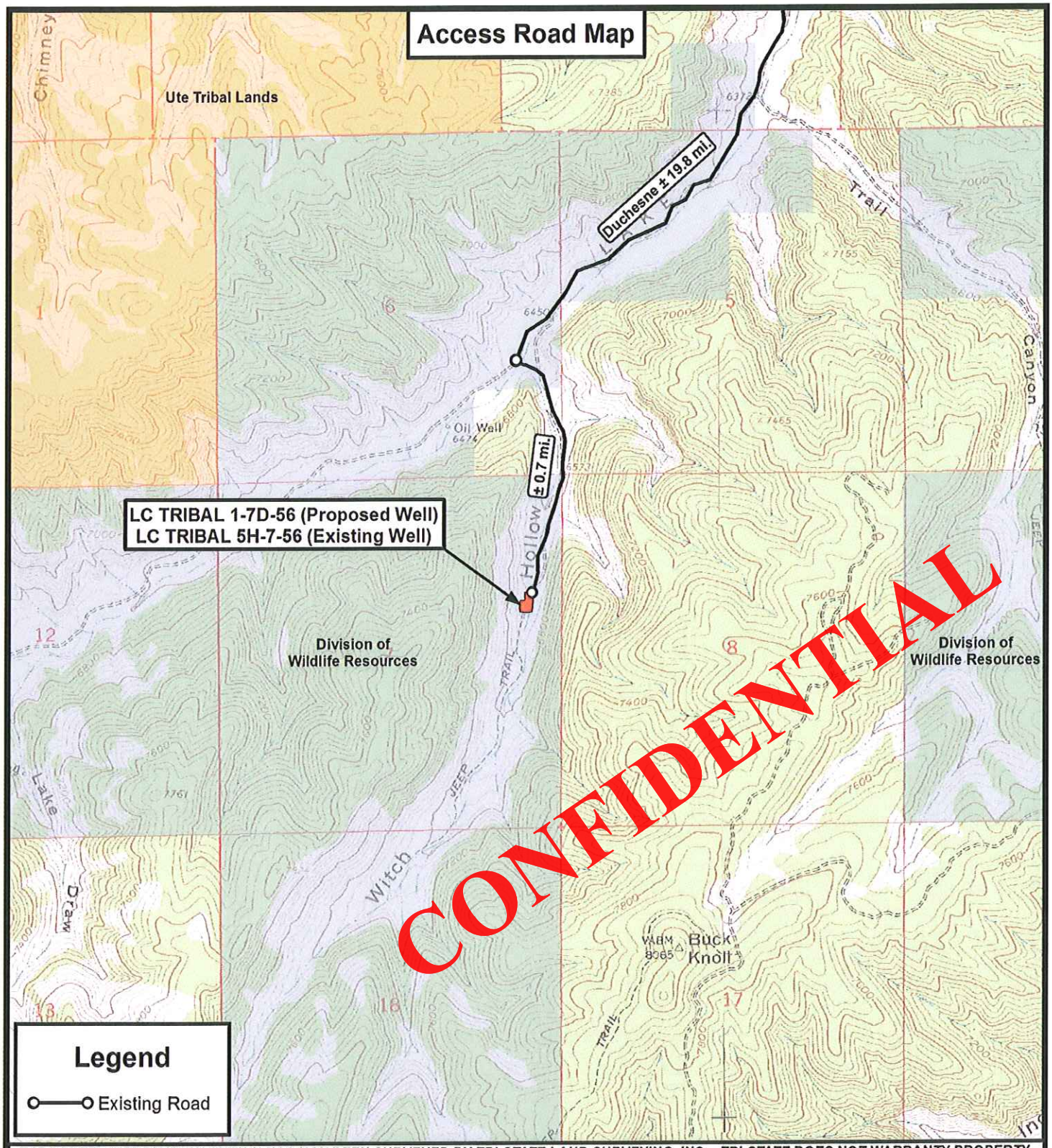

THE PARCEL INFORMATION SHOWN HAS NOT BEEN SURVEYED BY TRI-STATE LAND SURVEYING, INC. - TRI-STATE DOES NOT WARRANTY PROPERTY PARCEL DATA OR ANY ASSOCIATED INFORMATION. A PROPERTY SURVEY IS REQUIRED TO DETERMINE THE ACTUAL LOCATION OF PROPERTY LINES AND SHOW ACCURATE DISTANCES ACROSS PARCELS.

Tri State Land Surveying, Inc.
P: (435) 781-2501
F: (435) 781-2518
180 NORTH VERNAL AVE. VERNAL, UTAH 84078

N

BERRY PETROLEUM COMPANY

LC TRIBAL 1-7D-56 (Proposed Well)
LC TRIBAL 5H-7-56 (Existing Well)
SEC. 7, T5S, R6W, U.S.B.&M.
Duchesne County, UT.

DRAWN BY:	J.A.S.
DATE:	12-27-2011
SCALE:	1 " = 2,000 '

TOPOGRAPHIC MAP

SHEET B

API Well Number: 43013513440000

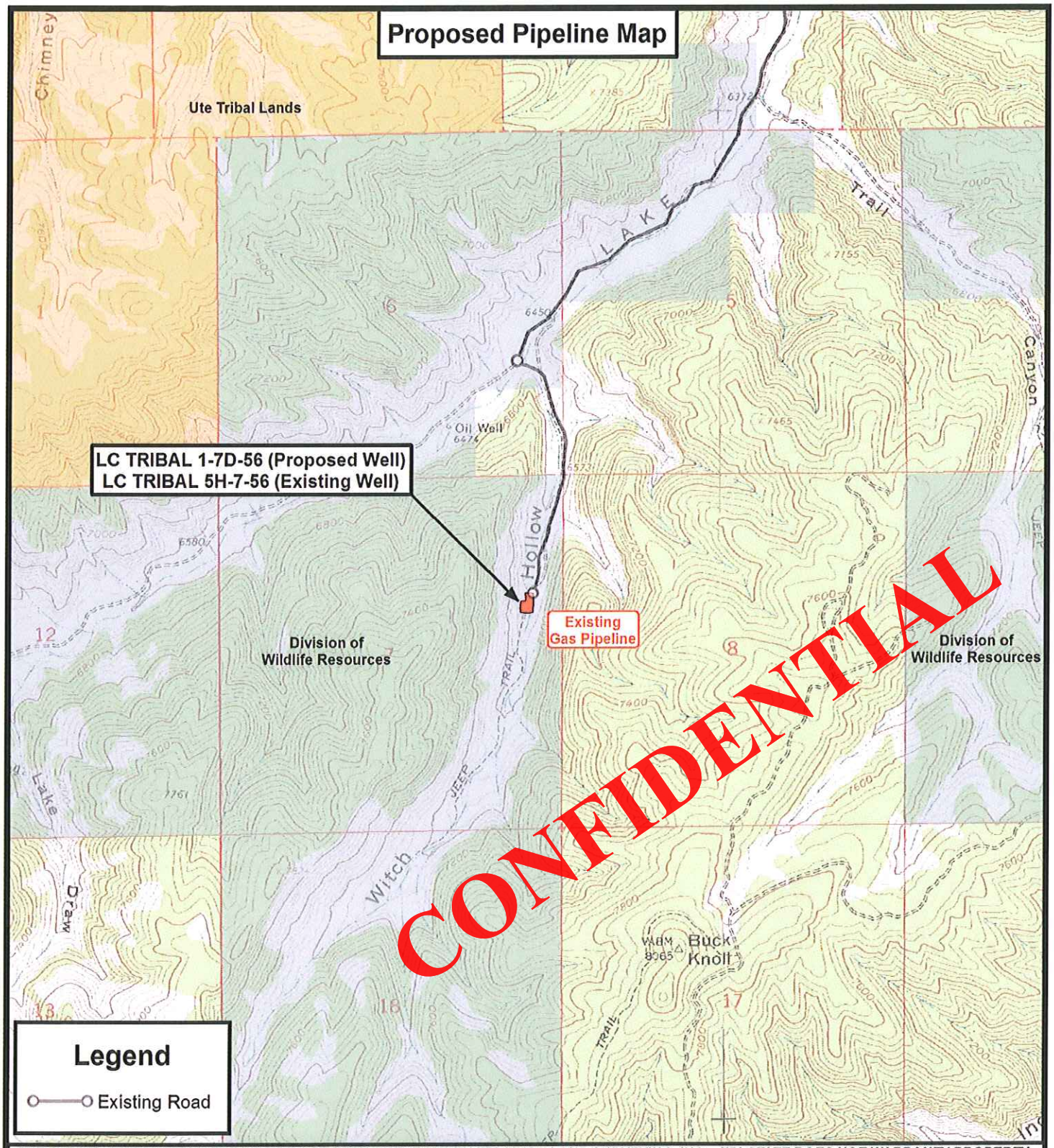

THE PARCEL INFORMATION SHOWN HAS NOT BEEN SURVEYED BY TRI-STATE LAND SURVEYING, INC. - TRI-STATE DOES NOT WARRANTY PROPERTY PARCEL DATA OR ANY ASSOCIATED INFORMATION. A PROPERTY SURVEY IS REQUIRED TO DETERMINE THE ACTUAL LOCATION OF PROPERTY LINES AND SHOW ACCURATE DISTANCES ACROSS PARCELS.

Tri State Land Surveying, Inc.
180 NORTH VERNAL AVE. VERNAL, UTAH 84078
P: (435) 781-2501
F: (435) 781-2518

N

BERRY PETROLEUM COMPANY

LC TRIBAL 1-7D-56 (Proposed Well)
LC TRIBAL 5H-7-56 (Existing Well)
SEC. 7, T5S, R6W, U.S.B.&M.
Duchesne County, UT.

DRAWN BY:	J.A.S.
DATE:	12-27-2011
SCALE:	1 " = 2,000 '

TOPOGRAPHIC MAP

SHEET C

API Well Number: 43013513440000

Location Photos

Center Stake
Looking Westerly

Date Photographed:	12/08/2011
Photographed By :	K. Stewart

Access
Looking Southeasterly

Date Photographed:	12/08/2011
Photographed By :	K. Stewart

CONFIDENTIAL

Tri State
Land Surveying, Inc.
180 NORTH VERNAL AVE. VERNAL, UTAH 84078
P: (435) 781-2501
F: (435) 781-2518

DRAWN BY:	J.A.S.
DATE:	12-27-2011

BERRY PETROLEUM COMPANY

LC TRIBAL 1-7D-56 (Proposed Well)
LC TRIBAL 5H-7-56 (Existing Well)
SEC. 7, T5S, R6W, U.S.B.&M.
Duchesne County, UT.

COLOR PHOTOGRAPHS

SHEET P

AFFIDAVIT OF NOTICE

I, **Kathy Fieldsted**, the affiant herein, being of lawful age and duly sworn upon his oath deposes and states to the best of my knowledge as follows:

Kathy Fieldsted is a Sr. Regulatory & Permitting Tech. for **Berry Petroleum Company**, a Delaware Corporation, with headquarters located at 1999 Broadway, Suite 3700, Denver, Colorado 80202, and is duly authorized to make this affidavit on behalf of said corporation. This Affidavit is made in accordance with Utah's Oil, Gas and Mining regulation R649-3-22.

Berry Petroleum Company has submitted notices to commingle production from the Wasatch and Green River formations in the following wells:

LC Tribal 1-7D-56
LC Tribal 9-7D-56
LC Fee 10-29D-45
LC Fee 8-6D-56

Per the terms of the Ute Tribal Lake Canyon Exploration and Development Agreement BIA Lease # 14-20-H62-5500, Berry Petroleum Company is the owner of contiguous oil and gas leases or drilling units or has the right to the minerals overlying the pool for the aforementioned wells. Notice of intent to commingle production is hereby waived.

This instrument is executed this 29th day of March, 2012.

CONFIDENTIAL

Berry Petroleum Company

By: Kathy Fieldsted

API Well Number: 43013513440000

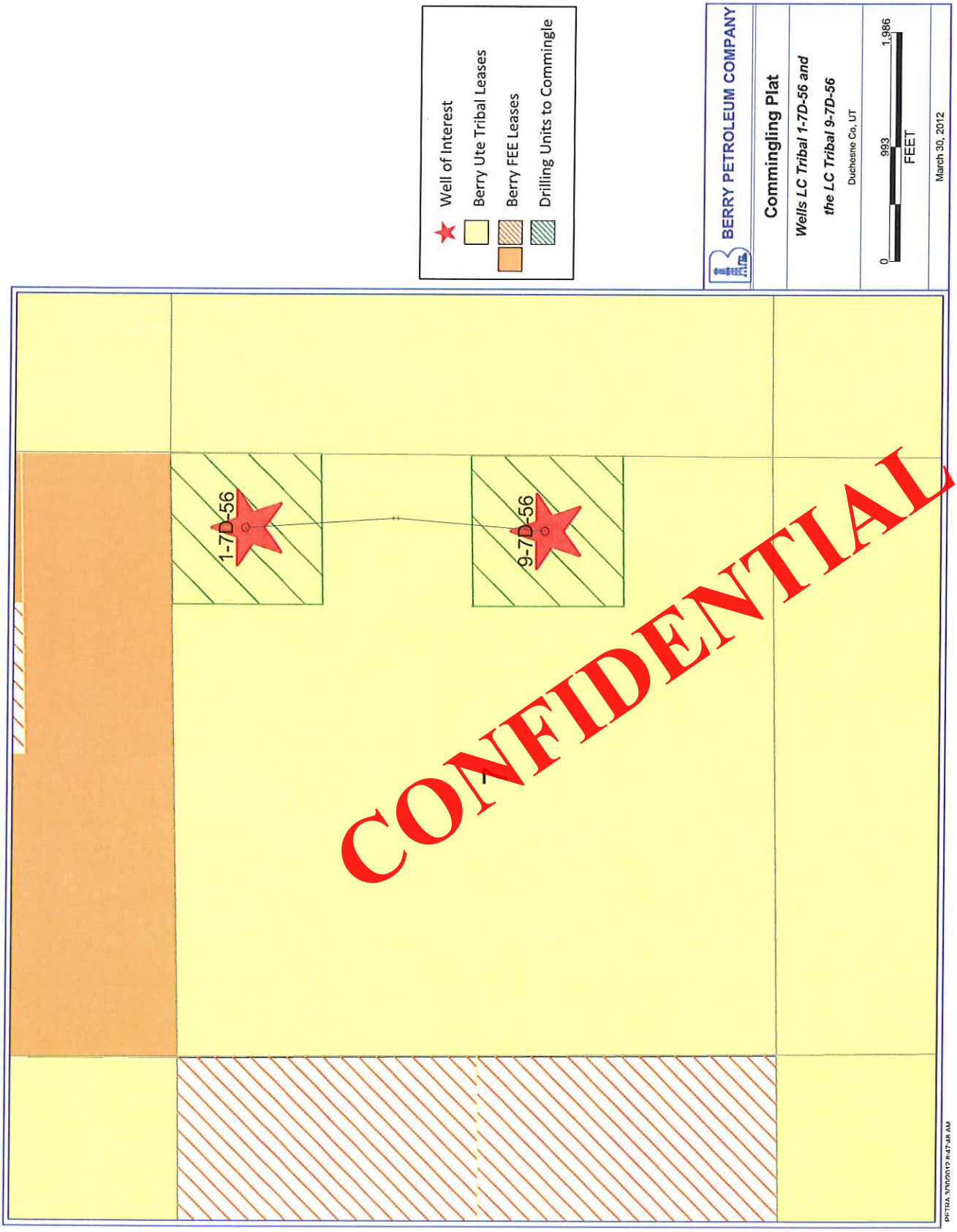

API Well Number: 43013513440000

Berry Petroleum Company

Brundage Canyon Field

4000 South 4028 West
Route 2 Box 7735
Roosevelt, UT 84066

Ph. (435) 722-1325
Fax: (435) 722-1321
www.bry.com

March 30, 2012

State of Utah
Division of Oil, Gas and Mining
P.O. Box 145801
Salt Lake City, UT 84115-5801

Re: Directional Drilling R649-3-11
LC TRIBAL 1-7D-56 1,958' FNL, 554' FEL (SENE) (surface)
669' FNL, 660' FEL (NENE) (bottomhole)

Section 7, T5S-R6W
Duchesne, County, Utah

Pursuant to the filing of Berry Petroleum's Application for Permit to Drill regarding the above referenced well, we are hereby submitting this letter in accordance with Oil & Gas Conservation Rule R649-3-11 pertaining to the Exception to Location and Siting of Wells.

- The LC TRIBAL 1-7D-56 well is to be located within the Lake Canyon Field Area.
- Berry is locating the well at the surface location and directionally drilling from this location to minimize surface disturbance and Berry will be able to utilize the existing road and pipelines in the area.
- Furthermore, Berry hereby certifies that it is the sole working interest owner with 460 feet of the entire directional well bore and the remainder of the Ute Tribal section.

Therefore, based on the above stated information Berry Petroleum Company requests the permit be granted pursuant to R649-3-11.

CONFIDENTIAL

Respectfully Submitted,

Kathy Fieldsted

Kathy Fieldsted
Sr. Regulatory & Permitting Technician

API Well Number: 43013513440000

T5S, R6W, U.S.B.&M.

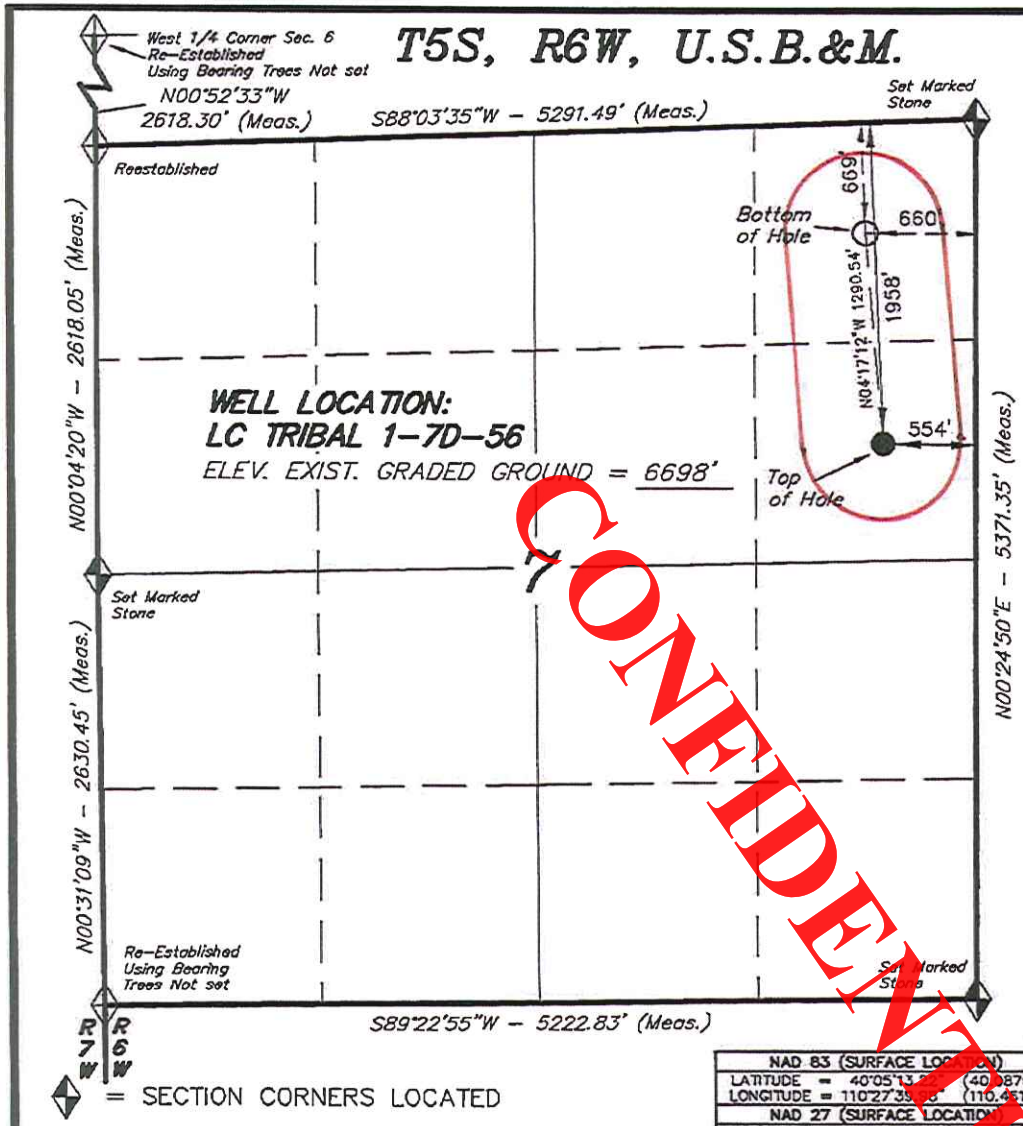

= SECTION CORNERS LOCATED

BASIS OF ELEV; Elevations are base on an N.G.S. OPUS Correction. LOCATION: LAT. 39°58'55.06" LONG. 110°22'05.00" (Tristate Aluminum Cap) Elev. 7307.99'

NAD 83 (SURFACE LOCATION)	
LATITUDE = 40°05'13.[illegible]	(40.[illegible]87006)
LONGITUDE = 110°27'39.[illegible]	(110.461106)
NAD 27 (SURFACE LOCATION)	
LATITUDE = 40°03'47.35"	(40.063152)
LONGITUDE = 110°35'37.91"	(110.593864)
NAD 83 (BOTTOM HOLE LOCATION)	
LATITUDE = 40°03'59.93"	(40.066[illegible])
LONGITUDE = 110°35'41.55"	(110.59[illegible]75)
NAD 27 (BOTTOM HOLE LOCATION)	
LATITUDE = 40°04'00.08"	(40.066688)
LONGITUDE = 110°35'38.99"	(110.594[illegible])

BERRY PETROLEUM COMPANY

WELL LOCATION, LC TRIBAL 1-7D-56, LOCATED AS SHOWN IN THE SE 1/4 SE 1/4 OF SECTION 7, T5S, R6W, U.S.B.&M. DUCHESNE COUNTY, UTAH.

1000' 500' 0' 1000'
BAR SCALE

N

NOTES:
1. Well footages are measured at right angles to the Section Lines.
2. Bearings are based on Global Positioning Satellite observations.

THIS IS TO CERTIFY THAT THE ABOVE PLAT WAS PREPARED FROM FIELD NOTES OF ACTUAL SURVEYS MADE BY ME OR UNDER MY SUPERVISION AND THAT THE SAME ARE TRUE AND CORRECT TO THE BEST OF MY KNOWLEDGE AND BELIEF.

REGISTERED LAND SURVEYOR
REGISTRATION No. 189377
12-15-11
STACY W. STEWART
STATE OF UTAH

REGISTERED LAND SURVEYOR
REGISTRATION No. [illegible]
STATE OF UTAH

TRI STATE LAND SURVEYING & CONSULTING
180 NORTH VERNAL AVE. – VERNAL, UTAH 84078
(435) 781-2501

DATE SURVEYED: 12-08-11	SURVEYED BY: K.G.S.
DATE DRAWN: 12-15-11	DRAWN BY: L.C.S.
REVISED:	SCALE: 1" = 1000'

CONFIDENTIAL

API Well Number: 43013513440000

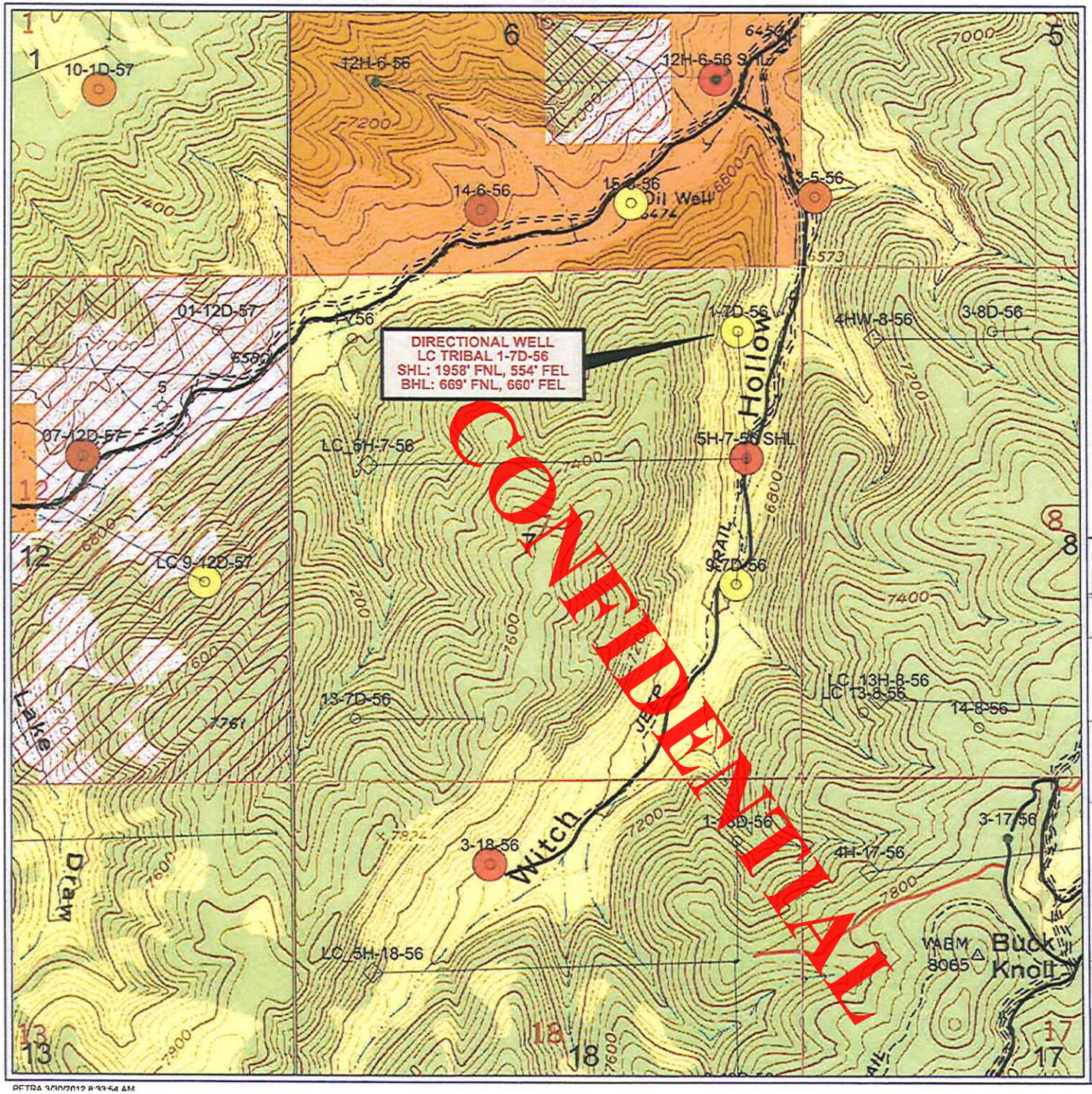

BERRY PETROLEUM COMPANY

Lake Canyon Project

LC TRIBAL 1-7D-56

Directional Drilling Location Plat

Sec. 7 T5S R6W - Duchesne Co, UT

0 1,408 2,816
FEET

ATTRIBUTE MAP

- Approved
- WO Arch
- WO BIA
- WO Onsite
- WO Plats
- WO State
- WO Sur Agrmnt
- WO Survey
- Working on APD

WELL SYMBOLS

- PROPOSED HORIZONTAL
- Dry Hole
- Location Only
- Oil Well

March 30, 2012

PETRA 3/30/2012 8:33:54 AM

API Well Number: 43013513440000

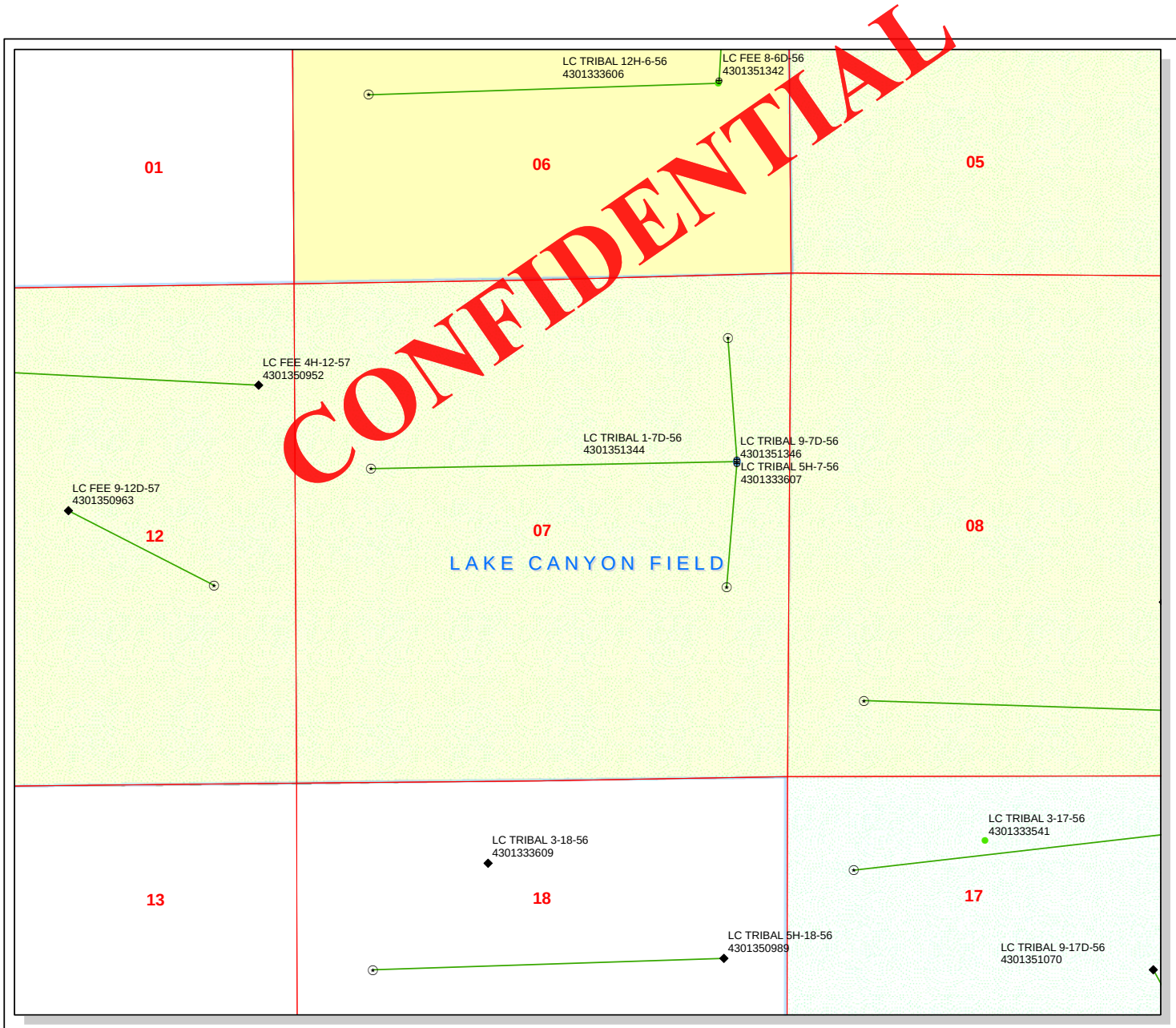

API Number: 4301351344

Well Name: LC TRIBAL 1-7D-56

Township T0.5 . Range R0.6 . Section 07

Meridian: UBM

Operator: BERRY PETROLEUM COMPANY

Map Prepared:
Map Produced by Diana Mason

Units
STATUS
- ACTIVE
- EXPLORATORY
- GAS STORAGE
- NF PP OIL
- NF SECONDARY
- PI OIL
- PP GAS
- PP GEOTHERML
- PP OIL
- SECONDARY
- TERMINATED

Fields
STATUS
- Unknown
- ABANDONED
- ACTIVE
- COMBINED
- INACTIVE
- STORAGE
- TERMINATED

Wells Query
Status
- APD - Aproved Permit
- DRL - Spuded (Drilling Commenced)
- GIW - Gas Injection
- GS - Gas Storage
- LA - Location Abandoned
- LOC - New Location
- OPS - Operation Suspended
- PA - Plugged Abandoned
- PGW - Producing Gas Well
- POW - Producing Oil Well
- RET - Returned APD
- SGW - Shut-in Gas Well
- SOW - Shut-in Oil Well
- TA - Temp. Abandoned
- TW - Test Well
- WDW - Water Disposal
- WIW - Water Injection Well
- WSW - Water Supply Well

1,300 650 0 1,300 Feet

1:12,625

RECEIVED: April 11, 2012

ON-SITE PREDRILL EVALUATION
Utah Division of Oil, Gas and Mining

Operator	BERRY PETROLEUM COMPANY				
Well Name	LC TRIBAL 1-7D-56				
API Number	43013513440000	**APD No**	5566	**Field/Unit**	LAKE CANYON
Location: 1/4,1/4	SENE	**Sec** 7	**Tw** 5.0S	**Rng** 6.0W	1958 FNL 554 FEL
GPS Coord (UTM)	534566 4434824	**Surface Owner**	Division of Wildlife Resources		

Participants

Floyd Bartlett (DOGM), Jeff Crozier (Berry Petroleum Company), Ben Williams and Daniel Emmett (UDWR) and Michael Cutler (BLM).

Regional/Local Setting & Topography

The 1-7D-56 and a third well were staked on an existing pad, the 5H-7-56.

The general area is the Lake Canyon drainage. Lake Canyon is named for a reservoired lake located in the canyon bottom approximately 8 road miles up canyon from the confluence of Lake Canyon drainage with the Strawberry River. The City of Duchesne is approximately 14 road miles to the east of the road junction leading to Lake Canyon. Access to the area is by State of Utah and Duchesne County paved highways to the Lake Canyon graveled Duchesne County Road. The Lake Canyon County road is at times narrow and crosses one bridge, which the County and oil companies are planning to replace. The proposed location is approximately 6.0 south on the Lake Canyon road, then up Witch Hollow approximately 0.7 miles. Fifty feet of new road will be constructed.

Topography in the Lake Canyon area consists of a wide-bottomed canyon rimmed by excessively steep or vertical sidewall cliffs. Outwash plains or deposits of till are common along both sides of the canyon. A few narrow bottomed side drainages exist and have similar steep sides. A perennial stream exists and flows into the Lake originating at springs approximately 3 miles upstream. Overflow from the lake subs into the bottom of the drainage a short distance below the lake, depending on the amount of flow for the particular year and time of the year. Seeps and small springs infrequently occur within the drainage.

The proposed LC Tribal #8-7-56 oil well is the narrow bottom of Witch Hollow. It parallels the bottom of the canyon, extending from a steep sideslope on the west to near a similar side hill on the east. On the east side the natural drainage will be diverted around the proposed pad. An additional diversion ditch is needed across the till on the west side of the location above the reserve pit area or adjacent to the pad if a reserve pit is not used. An existing low standard road up the bottom of the Canyon needs to be open year-round for a family to reach their home.

Two sets of drawings have been submitted. Present plans are to drill the well using a closed loop mud circulation system. If an open loop system is used a reserve pit will be located in an area of cut on the southwest portion of the location. Its dimensions will be 70' x 180' x 10' deep. A liner with sub felt is required. Berry commonly uses a 16 mil liner.

The Utah Division of Wildlife Resources owns the surface and the minerals are Tribal, administered by the BLM for the Ute Indian Tribe.

Surface Use Plan

CONFIDENTIAL

RECEIVED: June 11, 2012

API Well Number: 43013513440000

Current Surface Use
Existing Well Pad

New Road Miles	Well Pad	Src Const Material	Surface Formation
0	**Width** 0 **Length** 0		UNTA

Ancillary Facilities N

Waste Management Plan Adequate?

Environmental Parameters

Affected Floodplains and/or Wetlands

Flora / Fauna

Mixed big sagebrush and greasewood. Rabbit brush, slender wheatgrass, salina wildrye and spring annuals exist.

Soil Type and Characteristics

Erosion Issues

Sedimentation Issues

Site Stability Issues

Drainage Diverson Required?

Berm Required?

Erosion Sedimentation Control Required?

Paleo Survey Run? **Paleo Potental Observed?** **Cultural Survey Run?** **Cultural Resources?**

Reserve Pit

Site-Specific Factors		Site Ranking
Distance to Groundwater (feet)	100 to 200	5
Distance to Surface Water (feet)	100 to 200	15
Dist. Nearest Municipal Well (ft)	>5280	0
Distance to Other Wells (feet)		20
Native Soil Type	Mod permeability	10
Fluid Type	Fresh Water	5
Drill Cuttings	Normal Rock	0
Annual Precipitation (inches)		0
Affected Populations		
Presence Nearby Utility Conduits	Not Present	0
	Final Score	55 1 Sensitivity Level

CONFIDENTIAL

RECEIVED: June 11, 2012

Characteristics / Requirements

Two sets of drawings have been submitted. Present plans are to drill the well using a closed loop mud circulation system. If an open loop system is used a reserve pit will be located in an area of cut on the southwest portion of the location. Its dimensions will be 70' x 180' x 10' deep. A liner with sub felt is required. Berry commonly uses a 16 mil liner.

Closed Loop Mud Required? Y **Liner Required?** **Liner Thickness** **Pit Underlayment Required?**

Other Observations / Comments

Dennis Ingram	5/7/2012
Evaluator	**Date / Time**

CONFIDENTIAL

RECEIVED: June 11, 2012

Application for Permit to Drill
Statement of Basis
Utah Division of Oil, Gas and Mining

APD No	API WellNo	Status	Well Type	Surf Owner	CBM
5566	43013513440000	LOCKED	OW	P	No

Operator	BERRY PETROLEUM COMPANY	**Surface Owner-APD**	Division of Wildlife Resources
Well Name	LC TRIBAL 1-7D-56	**Unit**	
Field	LAKE CANYON	**Type of Work**	DRILL
Location	SENE 7 5S 6W U 1958 FNL 554 FEL GPS Coord (UTM) 534566E 4434824N		

CONFIDENTIAL

Geologic Statement of Basis

The mineral rights for the proposed well are owned by the Ute Tribe. The BLM will be the agency responsible for evaluating and approving the drilling, casing and cement programs.

Brad Hill
APD Evaluator

5/15/2012
Date / Time

Surface Statement of Basis

The 1-7D-56 and the 9-7D-56 were both stated on this existing pad and the operators claims no new disturbance or dirt work is necessary to add these wells. UDWR was contacted and agreed that we do not need to visit existing pads in these situations. Therefore, the operator shall abide and follow any stipulation and requirements that were mandated on the original presite which is listed below.

The general area is within the Lake Canyon drainage. Lake Canyon is named for a reservoired lake located in the canyon bottom approximately 8 road miles up canyon from the confluence of Lake Canyon drainage with the Strawberry River. The City of Duchesne is approximately 14 road miles to the east of the road junction leading to Lake Canyon. Access to the area is by State of Utah and Duchesne County paved highways to the Lake Canyon graveled Duchesne County Road. The Lake Canyon County road is at times narrow and crosses one bridge, which the County and oil companies are planning to replace. The proposed location is approximately 6.0 south on the Lake Canyon road, then up Witch Hollow approximately 0.7 miles. Fifty feet of new road will be constructed.

Topography in the Lake Canyon area consists of a wide-bottomed canyon rimmed by excessively steep or vertical sidewall cliffs. Outwash plains or deposits of till are common along both sides of the canyon. A few narrow bottomed side drainages exist and have similar steep sides. A perennial stream exists and flows into the Lake originating at springs approximately 3 miles upstream. Overflow from the lake subs into the bottom of the drainage a short distance below the lake, depending on the amount of flow for the particular year and time of the year. Seeps and small springs infrequently occur within the drainage.

The proposed LC Tribal #8-7-56 oil well is the narrow bottom of Witch Hollow. It parallels the bottom of the canyon, extending from a steep sideslope on the west to near a similar side hill on the east. On the east side the natural drainage will be diverted around the proposed pad. An additional diversion ditch is needed across the till on the west side of the

RECEIVED: June 11, 2012

location above the reserve pit area or adjacent to the pad if a reserve pit is not used. An existing low standard road up the bottom of the Canyon needs to be open year-round for a family to reach their home.

Two sets of drawings have been submitted. Present plans are to drill the well using a closed loop mud circulation system. If an open loop system is used a reserve pit will be located in an area of cut on the southwest portion of the location. Its dimensions will be 70' x 180' x 10' deep. A liner with sub felt is required. Berry commonly uses a 16 mil liner.

The Utah Division of Wildlife Resources owns the surface and the minerals are Tribal, administered by the BLM for the Ute Indian Tribe. Ben Williams and Daniel Emmett represented the UDWR at the pre-site. Michael Cutler represented the BLM.

To reduce the impact on wintering deer and elk in Lake Canyon the UDWR will require as part of their surface use agreement that no road or pad construction, drilling or use of work-over rigs occur during the critical wintering period of December 1 thru April 15. In addition he requested that if a pump jack is installed on the location that a reduced sound emission muffler be installed on the motor.

Mr. Willams gave Mr. Crozier of Berry Petroleum a copy of his wildlife evaluation and a seed mixture to be used to revegetate un-used portions of the disturbed area.

Dennis Ingram	5/7/2012
Onsite Evaluator	**Date / Time**

Conditions of Approval / Application for Permit to Drill

Category	**Condition**
Pits	A closed loop mud circulation system is required for this location.
Surface	Drainages adjacent to the proposed pad shall be diverted around the location.

CONFIDENTIAL

RECEIVED: June 11, 2012

WORKSHEET
APPLICATION FOR PERMIT TO DRILL

APD RECEIVED: 4/3/2012
API NO. ASSIGNED: 43013513440000
WELL NAME: LC TRIBAL 1-7D-56
OPERATOR: BERRY PETROLEUM COMPANY (N2480)
PHONE NUMBER: 435 722-1325
CONTACT: Kathy K. Fieldsted

PROPOSED LOCATION: SENE 07 050S 060W
Permit Tech Review: ✔

SURFACE: 1958 FNL 0554 FEL
Engineering Review: ✔

BOTTOM: 0669 FNL 0660 FEL
Geology Review: ✔

COUNTY: DUCHESNE
LATITUDE: 40.06296
LONGITUDE: -110.59468
UTM SURF EASTINGS: 534566.00
NORTHINGS: 4434824.00
FIELD NAME: LAKE CANYON
LEASE TYPE: 2 - Indian
LEASE NUMBER: 2OG0005500
PROPOSED PRODUCING FORMATION(S): WASATCH
SURFACE OWNER: 4 - Fee
COALBED METHANE: NO

CONFIDENTIAL

RECEIVED AND/OR REVIEWED:

- ✔ **PLAT**
- ✔ **Bond:** INDIAN - RLB0005647
- ☐ **Potash**
- ☐ **Oil Shale 190-5**
- ☐ **Oil Shale 190-3**
- ☐ **Oil Shale 190-13**
- ✔ **Water Permit:** 43-12400
- ☐ **RDCC Review:**
- ☐ **Fee Surface Agreement**
- ✔ **Intent to Commingle**

Commingling Approved

LOCATION AND SITING:

- ☐ **R649-2-3.**

Unit:

- ☐ **R649-3-2. General**
- ☐ **R649-3-3. Exception**
- ✔ **Drilling Unit**

Board Cause No: R649-3-11

Effective Date:

Siting:

- ✔ **R649-3-11. Directional Drill**

Comments: Presite Completed

Stipulations:
3 - Commingling - ddoucet
4 - Federal Approval - dmason
5 - Statement of Basis - bhill
15 - Directional - dmason
23 - Spacing - dmason

RECEIVED: June 11, 2012

GARY R. HERBERT
Governor
GREGORY S. BELL
Lieutenant Governor

State of Utah
DEPARTMENT OF NATURAL RESOURCES
MICHAEL R. STYLER
Executive Director
Division of Oil, Gas and Mining
JOHN R. BAZA
Division Director

Permit To Drill

****

Well Name: LC TRIBAL 1-7D-56
API Well Number: 43013513440000
Lease Number: 2OG0005500
Surface Owner: FEE (PRIVATE)
Approval Date: 6/11/2012

Issued to:
BERRY PETROLEUM COMPANY, 4000 South 4028 West Rt 2 Box 7735, Roosevelt, UT 84066

Authority:
Pursuant to Utah Code Ann. 40-6-1 et seq., and Utah Administrative Code R649-3-1 et seq., the Utah Division of Oil, Gas and Mining issues conditions of approval, and permit to drill the listed well. This permit is issued in accordance with the requirements of R649-3-11. The expected producing formation or pool is the WASATCH Formation(s), completion into any other zones will require filing a Sundry Notice (Form 9). Completion and commingling of more than one pool will require approval in accordance with R649-3-22.

Duration:
This approval shall expire one year from the above date unless substantial and continuous operation is underway, or a request for extension is made prior to the expiration date

Commingle:
Administrative approval for commingling the production from the Wasatch formation and the Green River formation in this well is hereby granted. Appropriate information has been submitted to DOGM in accordance with R649-3-22. No written objections from owners were received by DOGM.

General:
Compliance with the requirements of Utah Admin. R. 649-1 et seq., the Oil and Gas Conservation General Rules, and the applicable terms and provisions of the approved Application for permit to drill.

Conditions of Approval:
State approval of this well does not supercede the required federal approval, which must be obtained prior to drilling.

In accordance with Utah Admin. R.649-3-11, Directional Drilling, the operator shall submit a complete angular deviation and directional survey report to the Division within 30 days following completion of the well.

This proposed well is located in an area for which drilling units (well spacing

patterns) have not been established through an order of the Board of Oil, Gas and Mining (the "Board"). In order to avoid the possibility of waste or injury to correlative rights, the operator is requested, once the well has been drilled, completed, and has produced, to analyze geological and engineering data generated therefrom, as well as any similar data from surrounding areas if available. As soon as is practicable after completion of its analysis, and if the analysis suggests an area larger than the quarter-quarter section upon which the well is located is being drained, the operator is requested to seek an appropriate order from the Board establishing drilling and spacing units in conformance with such analysis by filing a Request for Agency Action with the Board.

Compliance with the Conditions of Approval/Application for Permit to Drill outlined in the Statement of Basis (copy attached).

Notification Requirements:
The operator is required to notify the Division of Oil, Gas and Mining of the following actions during drilling of this well:

- Within 24 hours following the spudding of the well - contact Carol Daniels at 801-538-5284
  (please leave a voicemail message if not available)
  OR
  submit an electronic sundry notice (pre-registration required) via the Utah Oil & Gas website
  at http://oilgas.ogm.utah.gov

Reporting Requirements:
All reports, forms and submittals as required by the Utah Oil and Gas Conservation General Rules will be promptly filed with the Division of Oil, Gas and Mining, including but not limited to:

- Entity Action Form (Form 6) - due within 5 days of spudding the well
- Monthly Status Report (Form 9) - due by 5th day of the following calendar month
- Requests to Change Plans (Form 9) - due prior to implementation
- Written Notice of Emergency Changes (Form 9) - due within 5 days
- Notice of Operations Suspension or Resumption (Form 9) - due prior to implementation
- Report of Water Encountered (Form 7) - due within 30 days after completion
- Well Completion Report (Form 8) - due within 30 days after completion or plugging

Approved By:

For John Rogers
Associate Director, Oil & Gas

STATE OF UTAH
DEPARTMENT OF NATURAL RESOURCES
DIVISION OF OIL, GAS, AND MINING

FORM 9

5.LEASE DESIGNATION AND SERIAL NUMBER: 2OG0005500

SUNDRY NOTICES AND REPORTS ON WELLS

Do not use this form for proposals to drill new wells, significantly deepen existing wells below current bottom-hole depth, reenter plugged wells, or to drill horizontal laterals. Use APPLICATION FOR PERMIT TO DRILL form for such proposals.

6. IF INDIAN, ALLOTTEE OR TRIBE NAME:

7.UNIT or CA AGREEMENT NAME:

1. TYPE OF WELL
Oil Well

8. WELL NAME and NUMBER: LC TRIBAL 1-7D-56

2. NAME OF OPERATOR:
BERRY PETROLEUM COMPANY

9. API NUMBER: 43013513440000

3. ADDRESS OF OPERATOR:
4000 South 4028 West Rt 2 Box 7735 , Roosevelt, UT, 84066

PHONE NUMBER: 303 999-4044 Ext

9. FIELD and POOL or WILDCAT: LAKE CANYON

4. LOCATION OF WELL
FOOTAGES AT SURFACE:
1958 FNL 0554 FEL
QTR/QTR, SECTION, TOWNSHIP, RANGE, MERIDIAN:
Qtr/Qtr: SENE Section: 07 Township: 05.0S Range: 06.0W Meridian: U

COUNTY: DUCHESNE

STATE: UTAH

11.
CHECK APPROPRIATE BOXES TO INDICATE NATURE OF NOTICE, REPORT, OR OTHER DATA

TYPE OF SUBMISSION

- ☐ NOTICE OF INTENT
  Approximate date work will start:
- ☐ SUBSEQUENT REPORT
  Date of Work Completion:
- ✓ SPUD REPORT
  Date of Spud: 10/25/2012
- ☐ DRILLING REPORT
  Report Date:

TYPE OF ACTION

☐ ACIDIZE	☐ ALTER CASING	☐ CASING REPAIR
☐ CHANGE TO PREVIOUS PLANS	☐ CHANGE TUBING	☐ CHANGE WELL NAME
☐ CHANGE WELL STATUS	☐ COMMINGLE PRODUCING FORMATIONS	☐ CONVERT WELL TYPE
☐ DEEPEN	☐ FRACTURE TREAT	☐ NEW CONSTRUCTION
☐ OPERATOR CHANGE	☐ PLUG AND ABANDON	☐ PLUG BACK
☐ PRODUCTION START OR RESUME	☐ RECLAMATION OF WELL SITE	☐ RECOMPLETE DIFFERENT FORMATION
☐ REPERFORATE CURRENT FORMATION	☐ SIDETRACK TO REPAIR WELL	☐ TEMPORARY ABANDON
☐ TUBING REPAIR	☐ VENT OR FLARE	☐ WATER DISPOSAL
☐ WATER SHUTOFF	☐ SI TA STATUS EXTENSION	☐ APD EXTENSION
☐ WILDCAT WELL DETERMINATION	☐ OTHER	OTHER:

12. DESCRIBE PROPOSED OR COMPLETED OPERATIONS. Clearly show all pertinent details including dates, depths, volumes, etc.

PLESE NOTE THAT THE LC TRIBAL 1-7D-56 WAS SPUD ON OCTOBER 25, 2012 AT APPROX 10:00 AM BY LEON ROSS DRILLING.

Accepted by the Utah Division of Oil, Gas and Mining
FOR RECORD ONLY
October 30, 2012

NAME (PLEASE PRINT)	PHONE NUMBER	TITLE
Kathy K. Fieldsted	435 722-1325	Sr. Regulatory & Permitting Tech.

SIGNATURE	DATE
N/A	10/26/2012

RECEIVED: Oct. 26, 2012

RECEIVED

APR 1 0 2012

BLM

Form 3160-3
(August 2007)

UNITED STATES
DEPARTMENT OF THE INTERIOR
BUREAU OF LAND MANAGEMENT

FORM APPROVED
OMB No. 1004-0136
Expires July 31, 2010

APPLICATION FOR PERMIT TO DRILL OR REENTER

CONFIDENTIAL

1a. Type of Work: ☒ DRILL ☐ REENTER	5. Lease Serial No. 2OG0005500
	6. If Indian, Allottee or Tribe Name
	7. If Unit or CA Agreement, Name and No.
1b. Type of Well: ☒ Oil Well ☐ Gas Well ☐ Other ☐ Single Zone ☒ Multiple Zone	8. Lease Name and Well No. LC TRIBAL 1-7D-56
2. Name of Operator BERRY PETROLEUM COMPANY Contact: KATHY K FIELDSTED E-Mail: kkf@bry.com	9. API Well No. 43-013-51344
3a. Address 4000 SOUTH 4028 WEST ROUTE 2 BOX 7735 ROOSEVELT, UT 84066 / 3b. Phone No. (include area code) Ph: 435-722-0065 Fx: 435-722-1321	10. Field and Pool, or Exploratory LAKE CANYON
4. Location of Well *(Report location clearly and in accordance with any State requirements.*)* At surface SENE 1958FNL 554FEL At proposed prod. zone NENE 669FNL 660FEL	11. Sec., T., R., M., or Blk. and Survey or Area Sec 7 T5S R6W Mer UBM
14. Distance in miles and direction from nearest town or post office* 20	12. County or Parish DUCHESNE / 13. State UT
15. Distance from proposed location to nearest property or lease line, ft. (Also to nearest drig. unit line, if any) 554 / 16. No. of Acres in Lease 640.00	17. Spacing Unit dedicated to this well 40.00
18. Distance from proposed location to nearest well, drilling, completed, applied for, on this lease, ft. 20 / 19. Proposed Depth 6338 MD 6128 TVD	20. BLM/BIA Bond No. on file RLB0005647
21. Elevations (Show whether DF, KB, RT, GL, etc. 6698 GL / 22. Approximate date work will start 10/01/2012	23. Estimated duration

24. Attachments

The following, completed in accordance with the requirements of Onshore Oil and Gas Order No. 1, shall be attached to this form:

1. Well plat certified by a registered surveyor.
2. A Drilling Plan.
3. A Surface Use Plan (if the location is on National Forest System Lands, the SUPO shall be filed with the appropriate Forest Service Office).
4. Bond to cover the operations unless covered by an existing bond on file (see Item 20 above).
5. Operator certification
6. Such other site specific information and/or plans as may be required by the authorized officer.

25. Signature (Electronic Submission)	Name (Printed/Typed) KATHY K FIELDSTED Ph: 435-722-0065	Date 04/03/2012
Title SR. REG & PERMITTING TECH		
Approved by (Signature)	Name (Printed/Typed) Jerry Kenczka	Date OCT 1 7 2012
Title Assistant Field Manager Lands & Mineral Resources	Office VERNAL FIELD OFFICE	

Application approval does not warrant or certify the applicant holds legal or equitable title to those rights in the subject lease which would entitle the applicant to conduct operations thereon.
Conditions of approval, if any, are attached. CONDITIONS OF APPROVAL ATTACHED

Title 18 U.S.C. Section 1001 and Title 43 U.S.C. Section 1212, make it a crime for any person knowingly and willfully to make to any department or agency of the United States any false, fictitious or fraudulent statements or representations as to any matter within its jurisdiction.

Electronic Submission #134630 verified by the BLM Well Information System
For BERRY PETROLEUM COMPANY, sent to the Vernal

RECEIVED
OCT 2 2 2012
DIV. OF OIL, GAS & MINING

NOTICE OF APPROVAL

UDOGM

**** OPERATOR-SUBMITTED ** OPERATOR-SUBMITTED ** OPERATOR-SUBMITTED**

UNITED STATES DEPARTMENT OF THE INTERIOR
BUREAU OF LAND MANAGEMENT
VERNAL FIELD OFFICE
170 South 500 East VERNAL, UT 84078 (435) 781-4400

CONDITIONS OF APPROVAL FOR APPLICATION FOR PERMIT TO DRILL

Company:	**Berry Petroleum Company**	**Location:**	**SENE, Sec. 7, T5S, R6W**
Well No:	**LC Tribal 1-7D-56**	**Lease No:**	**2OG0005500**
API No:	**43-013-51344**	**Agreement:**	**N/A**

OFFICE NUMBER: (435) 781-4400

OFFICE FAX NUMBER: (435) 781-3420

A COPY OF THESE CONDITIONS SHALL BE FURNISHED TO YOUR FIELD REPRESENTATIVE TO INSURE COMPLIANCE

All lease and/or unit operations are to be conducted in such a manner that full compliance is made with the applicable laws, regulations (43 CFR Part 3160), and this approved Application for Permit to Drill including Surface and Downhole Conditions of Approval. The operator is considered fully responsible for the actions of his subcontractors. A copy of the approved APD must be on location during construction, drilling, and completion operations. **This permit is approved for a two (2) year period, or until lease expiration, whichever occurs first. An additional extension, up to two (2) years, may be applied for by sundry notice prior to expiration.**

NOTIFICATION REQUIREMENTS

Construction Activity (Notify Ute Tribe Energy & Minerals Dept. and BLM Environmental Scientist)	-	The Ute Tribe Energy & Minerals Dept. and BLM Environmental Scientist shall be notified at least 48 hours in advance of any construction activity. The Ute Tribal office is open Monday through Thursday.
Construction Completion (Notify Ute Tribe Energy & Minerals Dept. and BLM Environmental Scientist)	-	Upon completion of the pertinent APD/ROW construction, notify the Ute Tribe Energy & Minerals Dept. for a Tribal Technician to verify the Affidavit of Completion. Notify the BLM Environmental Scientist prior to moving on the drilling rig.
Spud Notice (Notify BLM Petroleum Engineer)	-	Twenty-Four (24) hours prior to spudding the well.
Casing String & Cementing (Notify BLM Supv. Petroleum Tech.)	-	Twenty-Four (24) hours prior to running casing and cementing all casing strings to: blm_ut_vn_opreport@blm.gov.
BOP & Related Equipment Tests (Notify BLM Supv. Petroleum Tech.)	-	Twenty-Four (24) hours prior to initiating pressure tests.
First Production Notice (Notify BLM Petroleum Engineer)	-	Within Five (5) business days after new well begins or production resumes after well has been off production for more than ninety (90) days.

SURFACE USE PROGRAM
CONDITIONS OF APPROVAL (COAs)

- Paint all production facilities and equipment, not otherwise regulated (OSHA, etc.), Covert Green, or to match existing facilities and equipment.

- All areas of disturbance (including surface pipelines) must have appropriate surface use agreements or approvals in place with the proper owner and/or agency before such action is started.

- The conditions of approval, as set forth by those owners and/or agencies, shall be adhered to.

DOWNHOLE PROGRAM
CONDITIONS OF APPROVAL (COAs)

SITE SPECIFIC DOWNHOLE COAs:

- Production casing cement shall be brought up and into the surface.

All provisions outlined in Onshore Oil & Gas Order #2 Drilling Operations shall be strictly adhered to. The following items are emphasized:

DRILLING/COMPLETION/PRODUCING OPERATING STANDARDS

- The spud date and time shall be reported orally to Vernal Field Office within 24 hours of spudding.
- Notify Vernal Field Office Supervisory Petroleum Engineering Technician at least 24 hours in advance of casing cementing operations and BOPE & casing pressure tests.
- All requirements listed in Onshore Order #2 III. E. Special Drilling Operations are applicable for air drilling of surface hole.
- Blowout prevention equipment (BOPE) shall remain in use until the well is completed or abandoned. Closing unit controls shall remain unobstructed and readily accessible at all times. Choke manifolds shall be located outside of the rig substructure.
- All BOPE components shall be inspected daily and those inspections shall be recorded in the daily drilling report. Components shall be operated and tested as required by Onshore Oil & Gas Order No. 2 to insure good mechanical working order. All BOPE pressure tests shall be performed by a test pump with a chart recorder and **NOT** by the rig pumps. Test shall be reported in the driller's log.
- BOP drills shall be initially conducted by each drilling crew within 24 hours of drilling out from under the surface casing and weekly thereafter as specified in Onshore Oil & Gas Order No. 2.
- Casing pressure tests are required before drilling out from under all casing strings set and cemented in place.
- No aggressive/fresh hard-banded drill pipe shall be used within casing.
- **Cement baskets shall not be run on surface casing.**
- The operator must report all shows of water or water-bearing sands to the BLM. If flowing water is encountered it must be sampled, analyzed, and a copy of the analyses submitted to the BLM Vernal Field Office.
- The operator must report encounters of all non oil & gas mineral resources (such as Gilsonite, tar sands, oil shale, trona, etc.) to the Vernal Field Office, in writing, within 5 working days of each encounter. Each report shall include the well name/number, well location, date and depth (from KB or GL) of encounter, vertical footage of the encounter and, the name of the person

making the report (along with a telephone number) should the BLM need to obtain additional information.

- A complete set of angular deviation and directional surveys of a directional well will be submitted to the Vernal BLM office engineer within 30 days of the completion of the well.

- While actively drilling, chronologic drilling progress reports shall be filed directly with the BLM, Vernal Field Office on a weekly basis in sundry, letter format or e-mail to the Petroleum Engineers until the well is completed.

- A cement bond log (CBL) will be run from the production casing shoe to the top of cement and shall be utilized to determine the bond quality for the production casing. Submit a field copy of the CBL to this office.

- **Please submit an electronic copy of all other logs run on this well in LAS format to BLM_UT_VN_Welllogs@BLM.gov. This submission will supersede the requirement for submittal of paper logs to the BLM.**

- There shall be no deviation from the proposed drilling, completion, and/or workover program as approved. Safe drilling and operating practices must be observed. Any changes in operation must have prior approval from the BLM Vernal Field Office.

OPERATING REQUIREMENT REMINDERS:

- All wells, whether drilling, producing, suspended, or abandoned, shall be identified in accordance with 43 CFR 3162.6. There shall be a sign or marker with the name of the operator, lease serial number, well number, and surveyed description of the well.

- For information regarding production reporting, contact the Office of Natural Resources Revenue (ONRR) at www.ONRR.gov.

- Should the well be successfully completed for production, the BLM Vernal Field office must be notified when it is placed in a producing status. Such notification will be by written communication and must be received in this office by not later than the fifth business day following the date on which the well is placed on production. The notification shall provide, as a minimum, the following informational items:

    - Operator name, address, and telephone number.

    - Well name and number.

    - Well location (¼¼, Sec., Twn, Rng, and P.M.).

    - Date well was placed in a producing status (date of first production for which royalty will be paid).

    - The nature of the well's production, (i.e., crude oil, or crude oil and casing head gas, or natural gas and entrained liquid hydrocarbons).

    - The Federal or Indian lease prefix and number on which the well is located; otherwise the non-Federal or non-Indian land category, i.e., State or private.

    - Unit agreement and/or participating area name and number, if applicable.

    - Communitization agreement number, if applicable.

- Any venting or flaring of gas shall be done in accordance with Notice to Lessees (NTL) 4A and needs prior approval from the BLM Vernal Field Office.

- All undesirable events (fires, accidents, blowouts, spills, discharges) as specified in NTL 3A will be reported to the BLM, Vernal Field Office. Major events, as defined in NTL3A, shall be reported verbally within 24 hours, followed by a written report within 15 days. "Other than Major Events" will be reported in writing within 15 days. "Minor Events" will be reported on the Monthly Report of Operations and Production.

- Whether the well is completed as a dry hole or as a producer, "Well Completion and Recompletion Report and Log" (BLM Form 3160-4) shall be submitted not later than 30 days after completion of the well or after completion of operations being performed, in accordance with 43 CFR 3162.4-1. Two copies of all logs run, core descriptions, and all other surveys or data obtained and compiled during the drilling, workover, and/or completion operations, shall be filed on BLM Form 3160-4. Submit with the well completion report a geologic report including, at a minimum, formation tops, and a summary and conclusions. Also include deviation surveys, sample descriptions, strip logs, core data, drill stem test data, and results of production tests if

performed. Samples (cuttings, fluid, and/or gas) shall be submitted only when requested by the BLM, Vernal Field Office.

- All off-lease storage, off-lease measurement, or commingling on-lease or off-lease, shall have prior written approval from the BLM Vernal Field Office.

- Oil and gas meters shall be calibrated in place prior to any deliveries. The BLM Vernal Field Office Petroleum Engineers will be provided with a date and time for the initial meter calibration and all future meter proving schedules. A copy of the meter calibration reports shall be submitted to the BLM Vernal Field Office. All measurement facilities will conform to the API standards for liquid hydrocarbons and the AGA standards for natural gas measurement. All measurement points shall be identified as the point of sale or allocation for royalty purposes.

- A schematic facilities diagram as required by Onshore Oil & Gas Order No. 3 shall be submitted to the BLM Vernal Field Office within 30 days of installation or first production, whichever occurs first. All site security regulations as specified in Onshore Oil & Gas Order No. 3 shall be adhered to. All product lines entering and leaving hydrocarbon storage tanks will be effectively sealed in accordance with Onshore Oil & Gas Order No. 3.

- Any additional construction, reconstruction, or alterations of facilities, including roads, gathering lines, batteries, etc., which will result in the disturbance of new ground, shall require the filing of a suitable plan and need prior approval of the BLM Vernal Field Office. Emergency approval may be obtained orally, but such approval does not waive the written report requirement.

- No location shall be constructed or moved, no well shall be plugged, and no drilling or workover equipment shall be removed from a well to be placed in a suspended status without prior approval of the BLM Vernal Field Office. If operations are to be suspended for more than 30 days, prior approval of the BLM Vernal Field Office shall be obtained and notification given before resumption of operations.

- Pursuant to Onshore Oil & Gas Order No. 7, this is authorization for pit disposal of water produced from this well for a period of 90 days from the date of initial production. A permanent disposal method must be approved by this office and in operation prior to the end of this 90-day period. In order to meet this deadline, an application for the proposed permanent disposal method shall be submitted along with any necessary water analyses, as soon as possible, but no later than 45 days after the date of first production. Any method of disposal which has not been approved prior to the end of the authorized 90-day period will be considered as an Incident of Noncompliance and will be grounds for issuing a shut-in order until an acceptable manner for disposing of said water is provided and approved by this office.

- Unless the plugging is to take place immediately upon receipt of oral approval, the Field Office Petroleum Engineers must be notified at least 24 hours in advance of the plugging of the well, in order that a representative may witness plugging operations. If a well is suspended or abandoned, all pits must be fenced immediately until they are backfilled. The "Subsequent Report of Abandonment" (Form BLM 3160-5) must be submitted within 30 days after the actual plugging of the well bore, showing location of plugs, amount of cement in each, and amount of casing left in hole, and the current status of the surface restoration.

Berry Petroleum Company
RT 2 Box 7735
3846 S Hwy 40
Roosevelt, Utah
(435) 722-1325

CONFIDENTIAL

October 24, 2012 43 013 51344

State of Utah OG&M
Carol Daniels
Salt Lake City, Utah

Re: Spud Notice

LC Tribal 1-7D-56
SHL: 1958' FNL & 554' FEL
NENE of Sec. 7, T5S, R6W
Begin at approx. 8:00 am on October 25, 2012

Lease # 2OG0005500

If you have any questions or need more information, please call me at 435-722-1325

Sincerely
Krista Mecham

Thank You

RECEIVED
OCT 24 2012
DIV. OF OIL, GAS & MINING

STATE OF UTAH
DEPARTMENT OF NATURAL RESOURCES
DIVISION OF OIL, GAS AND MINING

FORM 6

ENTITY ACTION FORM

Operator: BERRY PETROLEUM COMPANY
Operator Account Number: N 2480
Address: 4000 S. 4028 W.
city ROOSEVELT
state UT zip 84066
Phone Number: 722-1325

Well 1

API Number	Well Name		QQ	Sec	Twp	Rng	County
4301351346	LC TRIBAL 9-7D-56		SENE	7	5S	6W	DUCHESNE
Action Code	**Current Entity Number**	**New Entity Number**	**Spud Date**			**Entity Assignment Effective Date**	
A	new	18773	10/23/2012			10/31/12	

Comments: SPUD BY LEON ROSS DRILLING
WSTC BHL: nese
CONFIDENTIAL

Well 2

API Number	Well Name		QQ	Sec	Twp	Rng	County
4301351344	LC TRIBAL 1-7D-56		SENE	7	5S	6W	DUCHESNE
Action Code	**Current Entity Number**	**New Entity Number**	**Spud Date**			**Entity Assignment Effective Date**	
A	new	18774	10/25/2012			10/31/12	

Comments: SPUD BY LEON ROSS DRILLING
WSTC BHL: nene
CONFIDENTIAL

Well 3

API Number	Well Name		QQ	Sec	Twp	Rng	County
Action Code	**Current Entity Number**	**New Entity Number**	**Spud Date**			**Entity Assignment Effective Date**	

Comments:

ACTION CODES:
A - Establish new entity for new well (single well only)
B - Add new well to existing entity (group or unit well)
C - Re-assign well from one existing entity to another existing entity
D - Re-assign well from one existing entity to a new entity
E - Other (Explain in 'comments' section)

RECEIVED
OCT 30 2012
Div. of Oil, Gas & Mining

KATHY K FIELDSTED
Name (Please Print)
Signature
SR. REG. & PERMITTING
Title
10/26/2012
Date

(5/2000)

Berry Petroleum Company
RT 2 Box 7735
3846 S Hwy 40
Roosevelt, Utah
(435) 722-1325

CONFIDENTIAL

November 14, 2012

State of Utah OG&M
Carol Daniels
Salt Lake City, Utah

LC TRIBAL 1-7D-56
SE/NE 1958' FNL 554' FEL
Sec. 7 T5S, R6W
API Well no. 43-013-51344-0000

Hi Carol,
We will be testing bope on 11/15/2012 at approximately 20:00 hrs. and spud at 03:00 hrs. on 11/16/2012

If you have any questions or need more information, please call me at 970-623-7085

Sincerely
Neil Farrer
Drilling Supervisor
Berry Petroleum
Thank You

RECEIVED
NOV 1 5 2012
DIV. OF OIL, GAS & MINING

FORM 9

STATE OF UTAH
DEPARTMENT OF NATURAL RESOURCES
DIVISION OF OIL, GAS, AND MINING

5.LEASE DESIGNATION AND SERIAL NUMBER: 2OG0005500

SUNDRY NOTICES AND REPORTS ON WELLS

Do not use this form for proposals to drill new wells, significantly deepen existing wells below current bottom-hole depth, reenter plugged wells, or to drill horizontal laterals. Use APPLICATION FOR PERMIT TO DRILL form for such proposals.

6. IF INDIAN, ALLOTTEE OR TRIBE NAME:

7.UNIT or CA AGREEMENT NAME:

1. TYPE OF WELL
Oil Well

8. WELL NAME and NUMBER: LC TRIBAL 1-7D-56

2. NAME OF OPERATOR:
BERRY PETROLEUM COMPANY

9. API NUMBER: 43013513440000

3. ADDRESS OF OPERATOR:
4000 South 4028 West Rt 2 Box 7735 , Roosevelt, UT, 84066

PHONE NUMBER: 303 999-4044 Ext

9. FIELD and POOL or WILDCAT: LAKE CANYON

4. LOCATION OF WELL
FOOTAGES AT SURFACE:
1958 FNL 0554 FEL
QTR/QTR, SECTION, TOWNSHIP, RANGE, MERIDIAN:
Qtr/Qtr: SENE Section: 07 Township: 05.0S Range: 06.0W Meridian: U

COUNTY: DUCHESNE

STATE: UTAH

11.
CHECK APPROPRIATE BOXES TO INDICATE NATURE OF NOTICE, REPORT, OR OTHER DATA

TYPE OF SUBMISSION	TYPE OF ACTION		
☐ NOTICE OF INTENT Approximate date work will start:	☐ ACIDIZE	☐ ALTER CASING	☐ CASING REPAIR
	☐ CHANGE TO PREVIOUS PLANS	☐ CHANGE TUBING	☐ CHANGE WELL NAME
☐ SUBSEQUENT REPORT Date of Work Completion:	☐ CHANGE WELL STATUS	☐ COMMINGLE PRODUCING FORMATIONS	☐ CONVERT WELL TYPE
	☐ DEEPEN	☐ FRACTURE TREAT	☐ NEW CONSTRUCTION
	☐ OPERATOR CHANGE	☐ PLUG AND ABANDON	☐ PLUG BACK
☐ SPUD REPORT Date of Spud:	☐ PRODUCTION START OR RESUME	☐ RECLAMATION OF WELL SITE	☐ RECOMPLETE DIFFERENT FORMATION
	☐ REPERFORATE CURRENT FORMATION	☐ SIDETRACK TO REPAIR WELL	☐ TEMPORARY ABANDON
	☐ TUBING REPAIR	☐ VENT OR FLARE	☐ WATER DISPOSAL
✓ DRILLING REPORT Report Date: 12/4/2012	☐ WATER SHUTOFF	☐ SI TA STATUS EXTENSION	☐ APD EXTENSION
	☐ WILDCAT WELL DETERMINATION	☐ OTHER	OTHER:

12. DESCRIBE PROPOSED OR COMPLETED OPERATIONS. Clearly show all pertinent details including dates, depths, volumes, etc.

PLEASE SEE THE ATTACHED DRILLING HISTORY FOR THE LC TRIBAL 1-7D-56.

Accepted by the Utah Division of Oil, Gas and Mining
FOR RECORD ONLY
December 05, 2012

NAME (PLEASE PRINT)	PHONE NUMBER	TITLE
Kathy K. Fieldsted	435 722-1325	Sr. Regulatory & Permitting Tech.

SIGNATURE	DATE
N/A	12/5/2012

RECEIVED: Dec. 05, 2012

Berry Daily Drilling Report

Report Date: 11/15/2012
Report #: 1, DFS:
Depth Progress:

Well Name: LC TRIBAL 1-7D-56

API/UWI	Surface Legal Location	Spud Date Notice	APD State	AFE Number	Total AFE Amount
43013513440000	SENE Sec 7 T5S-R6W	11/14/12	Utah	C12 032122	786,839
Spud Date	**Rig Release Date**	**KB-Ground Distance (ft)**	**Ground Elevation (ftKB)**	**Daily Cost**	**Cum Cost To Date**
11/16/2012 3:00:00 PM	12/4/2012 6:00:00 AM	17.00	6,698	126,389	126,389

Operations at Report Time
Wait on daylight to finish moving rig to location

Operations Next 24 Hours
Finish moving rig, rig up, test BOP, strap and pick up directional tools, trip in hole, drill out shoe track, drill 7 7/8 production hole

Daily Mud Cost	Mud Additive Cost To Date

Depth Start (ftKB)	Depth End (ftKB)
0	0

Depth Start (TVD) (ftKB)	Depth End (TVD) (ftKB)

Operations Summary
Move rig to LCT 1-7D-56, rig up equipment on location

Remarks
Safety meetings held

Target Formation	Target Depth (ftKB)
CR-6	6,338

Weather	Temperature (°F)	Road Condition	Hole Condition
cloudy	25.0	Dry	

Daily Contacts

Job Contact	Mobile
Neil Farrer	970-623-7085
Crash West	

Last Casing Set

Casing Description	Set Depth (ftKB)	OD (in)	Comment
Surface	508	8 5/8	8.625"

Rigs

Contractor	Rig Number
L&W	1

Time Log

Start Time	End Time	Dur (hrs)	Operation	Comment
06:00	18:00	12.00	Rig Up & Tear Down	Move rig with howcroft trucking to LCT 1-7D-56
18:00	06:00	12.00	Rig Up & Tear Down	Rig up, raise derrick, rig up pits, water lines, electric lines, fuel lines, winterization, and floor

Mud Pumps

 # 1, National Supply, 8-P-80

Pump Rating (hp)	Rod Diameter (in)	Stroke Length (in)
850.0	2 1/4	8.50

Liner Size (in)	Vol/Stk OR (bbl/stk)

Pressure (psi)	Slow Spd	Strokes (spm)	Eff (%)
	No		

 # 2, National Supply, 8-P-80

Pump Rating (hp)	Rod Diameter (in)	Stroke Length (in)
850.0	2 1/4	8.50

Liner Size (in)	Vol/Stk OR (bbl/stk)

Pressure (psi)	Slow Spd	Strokes (spm)	Eff (%)
	No		

Mud Checks

Type	Time	Depth (ftKB)	Density (lb/gal)	Vis (s/qt)	PV Calc (cp)	Yield Point (lbf/100ft²)

Gel (10s) (lbf/100f...	Gel (10m) (lbf/10...	Gel (30m) (lbf/10...	Filtrate (mL/30min)	Filter Cake (/32")	pH	Solids (%)

MBT (lb/bbl)	Percent Oil (%)	Percent Water (%)	Chlorides (mg/L)	Calcium (mg/L)	KCL (%)	Electric Stab (V)

CEC for Cuttings	Whole Mud Add (bbl)	Mud Lost to Hole (bbl)	Mud Lost (Surf) (bbl)	Mud Vol (Res) (bbl)	Mud Vol (Act) (bbl)

Mud Additive Amounts

Description	Consumed	Daily Cost

Air Data

Parasite ACFM (ft³/min)	Drillpipe ACFM (ft³/min)	ECD Bit (lb/gal)	ECD Parasite (lb/gal)

Job Supplies

Diesel Fuel, gal us

Description	Unit Label
Diesel Fuel	gal us

Total Received	Total Consumed	Total Returned
21,971.0	17,615.0	

Corrosion Inhibitor Injected in 24hr Period

gls Injected down Parasite (gal)	gls Injected in Mud (gal)	gls Biocide Injected in Mud (gal)

Drill Strings

Bit Run	Drill Bit	IADC Bit Dull	TFA (incl Noz) (in²)

Nozzles (/32")	String Length (ft)	String Wt (1000lbf)	BHA ROP (ft...

Drill String Components

Jts	Item Description	OD (in)	Len (ft)	Lobe config	Stages	rpm/gpm	Bit-Bend ft. (ft)	min gpm (gpm)	max gpm (gpm)	SN

Diesel Fuel Consumption

Date	consumed
11/15/2012	200.0
11/15/2012	1,111.0
11/17/2012	795.0
11/18/2012	1,393.0
11/19/2012	1,370.0
11/20/2012	1,272.0
11/21/2012	742.0
11/22/2012	694.0
11/23/2012	456.0
11/24/2012	557.0
11/25/2012	538.0
11/26/2012	906.0
11/27/2012	1,835.0
11/28/2012	759.0
11/29/2012	825.0
11/30/2012	581.0
12/1/2012	928.0
12/2/2012	907.0
12/3/2012	968.0
12/4/2012	778.0

Drilling Parameters

Wellbore	Start (ftKB)	Depth End (ftKB)	Cum Depth (ft)	Drill Time (hrs)	Cum Drill Time ...	Int ROP (ft/hr)	Flow Rate (gpm)

WOB (1000lbf)	RPM (rpm)	SPP (psi)	Rot HL (1000lbf)	PU HL (1000lbf)	SO HL (1000lbf)	Drilling Torque	Off Btm Tq

Q (g inj) (ft³/...	Motor RPM (rpm)	T (inj) (°F)	P (BH Ann) (...	T (bh) (°F)	P(Surf Ann) ...	T (surf ann) ...	Q (liq rtrn) (g...	Q (g return) ...

Deviation Surveys

Survey's

Azim...	Date	Description	EWTie In...	Inclin...	MD Tie In (ft...	NSTie In ...	TVDTie In (ft...
0.00	11/14/2012	Survey's	0.00	0.00	0.00	0.00	0.00

Survey Data

MD (ftKB)	Incl (°)	Azm (°)	TVD (ftKB)	NS (ft)	EW (ft)	VS (ft)	DLS (°/100ft)
0.00	0.00	0.00	0.00	0.00	0.00	0.00	0.00

Berry Daily Drilling Report

Report Date: 11/16/2012
Report #: 2, DFS:
Depth Progress:

Well Name: LC TRIBAL 1-7D-56

API/UWI	Surface Legal Location	Spud Date Notice	APD State	AFE Number	Total AFE Amount
43013513440000	SENE Sec 7 T5S-R6W	11/14/12	Utah	C12 032122	786,839
Spud Date	**Rig Release Date**	**KB-Ground Distance (ft)**	**Ground Elevation (ftKB)**	**Daily Cost**	**Cum Cost To Date**
11/16/2012 3:00:00 PM	12/4/2012 6:00:00 AM	17.00	6,698	51,013	177,402

Operations at Report Time
Picking up directional tools

Operations Next 24 Hours
Pick up BHA, trip in hole, drill shoe track, drill 7 7/8 production hole

Daily Mud Cost	Mud Additive Cost To Date

Depth Start (ftKB)	Depth End (ftKB)
0	0
Depth Start (TVD) (ftKB)	**Depth End (TVD) (ftKB)**
Target Formation	**Target Depth (ftKB)**
CR-6	6,338

Operations Summary
Finish moving rig rig on location and rigging up, nipple up BOP, test BOP, strap bha and finish connecting gas buster lines, pick up BHA

Remarks
Safety meetings held

Weather	Temperature (°F)	Road Condition	Hole Condition
		Dry	

Last Casing Set

Casing Description	Set Depth (ftKB)	OD (in)	Comment
Surface	508	8 5/8	8.625"

Time Log

Start Time	End Time	Dur (hrs)	Operation	Comment
06:00	14:30	8.50	Rig Up & Tear Down	Finish moving rig to LCT 1-7D-56 with howcroft trucking, release trucks @ 1500 hrs, rig up pumps
14:30	18:00	3.50	NU/ND BOP	Nipple up BOP, annular, blinds, pipes, flow and choke lines, flare lines
18:00	19:00	1.00	NU/ND BOP	Nipple up BOP
19:00	01:00	6.00	Test BOP	Test pipes, blinds, inside and outside BOP valves, ckoke, upperand lower kelly, and safety valve to 2000 psi high 250 psi low, 10 min. high test, 5 min. low test, annular to 1500 high, 250 low, test casing to 2000 psi high for 30 min.
01:00	05:30	4.50	Miscellaneous	put diectional tools, HWDP on cat walk, strap BHA, put together panic line, and finish putting flow line on gas buster
05:30	06:00	0.50	Directional Work	Pick up bit, motor, and MWD tools

Mud Checks

Type	Time	Depth (ftKB)	Density (lb/gal)	Vis (s/qt)	PV Calc (cp)	Yield Point (lbf/100ft²)

Gel (10s) (lbf/100f...	Gel (10m) (lbf/10...	Gel (30m) (lbf/10...	Filtrate (mL/30min)	Filter Cake (/32")	pH	Solids (%)

MBT (lb/bbl)	Percent Oil (%)	Percent Water (%)	Chlorides (mg/L)	Calcium (mg/L)	KCL (%)	Electric Stab (V)

CEC for Cuttings	Whole Mud Add (bbl)	Mud Lost to Hole (bbl)	Mud Lost (Surf) (bbl)	Mud Vol (Res) (bbl)	Mud Vol (Act) (bbl)

Air Data

Parasite ACFM (ft³/min)	Drillpipe ACFM (ft³/min)	ECD Bit (lb/gal)	ECD Parasite (lb/gal)

Corrosion Inhibitor Injected in 24hr Period

gls Injected down Parasite (gal)	gls Injected in Mud (gal)	gls Biocide Injected in Mud (gal)

Drill Strings

Bit Run	Drill Bit	IADC Bit Dull	TFA (incl Noz) (in²)

Nozzles (/32")	String Length (ft)	String Wt (1000lbf)	BHA ROP (ft...

Drill String Components

Jts	Item Description	OD (in)	Len (ft)	Lobe config	Stages	rpm/gpm	Bit-Bend ft (ft)	min gpm (gpm)	max gpm (gpm)	SN

Drilling Parameters

Wellbore	Start (ftKB)	Depth End (ftKB)	Cum Depth (ft)	Drill Time (hrs)	Cum Drill Time ...	Int ROP (ft/hr)	Flow Rate (gpm)

WOB (1000lbf)	RPM (rpm)	SPP (psi)	Rot HL (1000lbf)	PU HL (1000lbf)	SO HL (1000lbf)	Drilling Torque	Off Btm Tq

Q (g inj) (ft³/...	Motor RPM (rpm)	T (inj) (°F)	P (BH Ann) (...	T (bh) (°F)	P(Surf Ann) ...	T (surf ann) ...	Q (liq rtrn) (g...	Q (g return) ...

Daily Contacts

Job Contact	Mobile
Neil Farrer	970-623-7085
Crash West	

Rigs

Contractor	Rig Number
L&W	1

Mud Pumps

 # 1, National Supply, 8-P-80

Pump Rating (hp)	Rod Diameter (in)	Stroke Length (in)
850.0	2 1/4	8.50

Liner Size (in)	Vol/Stk OR (bbl/stk)

Pressure (psi)	Slow Spd	Strokes (spm)	Eff (%)
	No		

 # 2, National Supply, 8-P-80

Pump Rating (hp)	Rod Diameter (in)	Stroke Length (in)
850.0	2 1/4	8.50

Liner Size (in)	Vol/Stk OR (bbl/stk)

Pressure (psi)	Slow Spd	Strokes (spm)	Eff (%)
	No		

Mud Additive Amounts

Description	Consumed	Daily Cost

Job Supplies

Diesel Fuel, gal us

Description	Unit Label
Diesel Fuel	gal us

Total Received	Total Consumed	Total Returned
21,971.0	17,615.0	

Diesel Fuel Consumption

Date	consumed
11/15/2012	200.0
11/15/2012	1,111.0
11/17/2012	795.0
11/18/2012	1,393.0
11/19/2012	1,370.0
11/20/2012	1,272.0
11/21/2012	742.0
11/22/2012	694.0
11/23/2012	456.0
11/24/2012	557.0
11/25/2012	538.0
11/26/2012	906.0
11/27/2012	1,835.0
11/28/2012	759.0
11/29/2012	825.0
11/30/2012	581.0
12/1/2012	928.0
12/2/2012	907.0
12/3/2012	968.0
12/4/2012	778.0

Berry Daily Drilling Report

Report Date: 11/17/2012
Report #: 3, DFS: 0.6
Depth Progress: 1,178

Well Name: LC TRIBAL 1-7D-56

API/UWI	Surface Legal Location	Spud Date Notice	APD State
43013513440000	SENE Sec 7 T5S-R6W	11/14/12	Utah

Spud Date	Rig Release Date	KB-Ground Distance (ft)	Ground Elevation (ftKB)
11/16/2012 3:00:00 PM	12/4/2012 6:00:00 AM	17.00	6,698

AFE Number	Total AFE Amount
C12 032122	786,839

Daily Cost	Cum Cost To Date
28,363	205,765

Daily Mud Cost	Mud Additive Cost To Date
425	425

Depth Start (ftKB)	Depth End (ftKB)
508	1,686

Depth Start (TVD) (ftKB)	Depth End (TVD) (ftKB)
508	1,655

Target Formation	Target Depth (ftKB)
CR-6	6,338

Operations at Report Time
Drilling 7 7/8 production hole

Operations Next 24 Hours
Drill 7 7/8 production hole

Operations Summary
Change out drilling rubber and bearing assy. move and strap D.C., pick up and scribe directional tools, trip in hole, tag cement @ 433', drill out shoe track, drill from 508' to

Remarks
Safety meetings held

Weather	Temperature (°F)	Road Condition	Hole Condition
Snow		Dry	Good

Last Casing Set

Casing Description	Set Depth (ftKB)	OD (in)	Comment
Surface	508	8 5/8	8.625"

Time Log

Start Time	End Time	Dur (hrs)	Operation	Comment
06:00	08:00	2.00	Miscellaneous	Change out drilling rubber and bearing, move and strap drill collars
08:00	10:00	2.00	Directional Work	Pick up directional tools, scribe motor
10:00	12:30	2.50	Trips	Trip in hole, tag cement @ 433'
12:30	15:00	2.50	Drill Out Cement/Retainers	Drill out shoe track, float @ 463' shoe @ 508'
15:00	18:00	3.00	Drilling	Drill from 508' to 717'
18:00	01:00	7.00	Drilling	Drill from 717' to 1253'
01:00	01:30	0.50	Lubricate Rig	Rig service
01:30	06:00	4.50	Drilling	Drill from 1253' to 1686'

Mud Checks

Type	Time	Depth (ftKB)	Density (lb/gal)	Vis (s/qt)	PV Calc (cp)	Yield Point (lbf/100ft²)
Dap	08:00	508.0		28	1.0	1.000

Gel (10s) (lbf/100f...	Gel (10m) (lbf/10...	Gel (30m) (lbf/10...	Filtrate (mL/30min)	Filter Cake (/32")	pH	Solids (%)
1.000	1.000				8.5	1.5

MBT (lb/bbl)	Percent Oil (%)	Percent Water (%)	Chlorides (mg/L)	Calcium (mg/L)	KCL (%)	Electric Stab (V)
		98.5	400.000	80.000		

CEC for Cuttings	Whole Mud Add (bbl)	Mud Lost to Hole (bbl)	Mud Lost (Surf) (bbl)	Mud Vol (Res) (bbl)	Mud Vol (Act) (bbl)

Air Data

Parasite ACFM (ft³/min)	Drillpipe ACFM (ft³/min)	ECD Bit (lb/gal)	ECD Parasite (lb/gal)

Corrosion Inhibitor Injected in 24hr Period

gls Injected down Parasite (gal)	gls Injected in Mud (gal)	gls Biocide Injected in Mud (gal)

Drill Strings

BHA #1, Steerable

Bit Run	Drill Bit	IADC Bit Dull	TFA (incl Noz) (in²)
1	7 7/8in, FX65, 11963668	-------TD	1.17

Nozzles (/32")	String Length (ft)	String Wt (1000lbf)	BHA ROP (ft...
16/16/16/16/16/16	2,010.96	48	83.9

Drill String Components

Jts	Item Description	OD (in)	Len (ft)	Lobe config	Stages	rpm/gpm	Bit-Bend ft (ft)	min gpm (gpm)	max gpm (gpm)	SN
1	Kelly	5	0.00							
44	Drill Pipe	4	1,400.00							
1	XO Sub	6 1/4	2.08							
18	HWDP	4 1/2	543.60						9,651	
2	Drill Collar	6 1/2	60.95							
1	Bit Sub	6 1/2	3.33							

Drilling Parameters

Wellbore	Start (ftKB)	Depth End (ftKB)	Cum Depth (ft)	Drill Time (hrs)	Cum Drill Time ...	Int ROP (ft/hr)	Flow Rate (gpm)
Original Hole	508.0	1,686.0	1,178.00	14.50	14.50	81.2	515

WOB (1000lbf)	RPM (rpm)	SPP (psi)	Rot HL (1000lbf)	PU HL (1000lbf)	SO HL (1000lbf)	Drilling Torque	Off Btm Tq
12	60	1,100.0				2,075.0	1,037.0

Q (g inj) (ft³/...	Motor RPM (rpm)	T (inj) (°F)	P (BH Ann) (...	T (bh) (°F)	P(Surf Ann) ...	T (surf ann) ...	Q (liq rtrn) (g...	Q (g return) ...
	82							

Daily Contacts

Job Contact	Mobile
Neil Farrer	970-623-7085
Crash West	

Rigs

Contractor	Rig Number
L&W	1

Mud Pumps

1, National Supply, 8-P-80

Pump Rating (hp)	Rod Diameter (in)	Stroke Length (in)
850.0	2 1/4	8.50

Liner Size (in)	Vol/Stk OR (bbl/stk)

Pressure (psi)	Slow Spd	Strokes (spm)	Eff (%)
	No		

2, National Supply, 8-P-80

Pump Rating (hp)	Rod Diameter (in)	Stroke Length (in)
850.0	2 1/4	8.50

Liner Size (in)	Vol/Stk OR (bbl/stk)

Pressure (psi)	Slow Spd	Strokes (spm)	Eff (%)
	No		

Mud Additive Amounts

Description	Consumed	Daily Cost
Engineer	1.0	375.00
Trailer Rental	1.0	50.00

Job Supplies

Diesel Fuel, gal us

Description	Unit Label
Diesel Fuel	gal us

Total Received	Total Consumed	Total Returned
21,971.0	17,615.0	

Diesel Fuel Consumption

Date	consumed
11/15/2012	200.0
11/15/2012	1,111.0
11/17/2012	795.0
11/18/2012	1,393.0
11/19/2012	1,370.0
11/20/2012	1,272.0
11/21/2012	742.0
11/22/2012	694.0
11/23/2012	456.0
11/24/2012	557.0
11/25/2012	538.0
11/26/2012	906.0
11/27/2012	1,835.0
11/28/2012	759.0
11/29/2012	825.0
11/30/2012	581.0
12/1/2012	928.0
12/2/2012	907.0
12/3/2012	968.0
12/4/2012	778.0

Berry Daily Drilling Report

Report Date: 11/17/2012
Report #: 3, DFS: 0.6
Depth Progress: 1,178

Well Name: LC TRIBAL 1-7D-56

Deviation Surveys

Survey's

Azim...	Date	Description	EWTie In...	Inclin...	MD Tie In (ft...	NSTie In ...	TVDTie In (ft...
0.00	11/14/2012	Survey's	0.00	0.00	0.00	0.00	0.00

Survey Data

MD (ftKB)	Incl (°)	Azm (°)	TVD (ftKB)	NS (ft)	EW (ft)	VS (ft)	DLS (°/100ft)
540.00	2.50	298.70	539.83	5.66	-10.33	6.53	0.46
631.00	3.30	307.60	630.71	8.21	-14.15	9.40	1.01
726.00	4.60	316.90	725.49	12.66	-18.92	14.25	1.52
820.00	8.10	313.20	818.89	19.95	-26.32	22.15	3.75
914.00	7.20	308.10	912.06	28.11	-35.79	31.11	1.20
1,009.00	9.00	311.10	1,006.11	36.67	-46.07	40.53	1.95
1,103.00	9.80	318.20	1,098.85	47.47	-56.94	52.23	1.50
1,198.00	12.50	331.50	1,192.06	62.54	-67.24	68.13	3.91
1,293.00	14.50	346.80	1,284.46	83.16	-74.87	89.34	4.29
1,387.00	16.80	358.50	1,374.99	108.21	-77.91	114.56	4.14
1,481.00	18.60	9.20	1,464.56	136.59	-75.87	142.66	3.95
1,575.00	22.70	16.00	1,552.52	168.85	-68.47	174.15	5.05
1,669.00	22.70	15.70	1,639.24	203.74	-58.56	208.05	0.12

Berry Daily Drilling Report

Report Date: 11/18/2012
Report #: 4, DFS: 1.6
Depth Progress: 1,737

Well Name: LC TRIBAL 1-7D-56

API/UWI	Surface Legal Location	Spud Date Notice	APD State	AFE Number	Total AFE Amount
43013513440000	SENE Sec 7 T5S-R6W	11/14/12	Utah	C12 032122	786,839
Spud Date	**Rig Release Date**	**KB-Ground Distance (ft)**	**Ground Elevation (ftKB)**	**Daily Cost**	**Cum Cost To Date**
11/16/2012 3:00:00 PM	12/4/2012 6:00:00 AM	17.00	6,698	32,755	238,520

Operations at Report Time	Operations Next 24 Hours	Daily Mud Cost	Mud Additive Cost To Date
Drilling 7 7/8 production hole	Drill 7 7/8 production hole	3,464	3,889

Operations Summary	Depth Start (ftKB)	Depth End (ftKB)
Drill from 1686 to 2226, condition mud, drill from 2226 to 3423, rig service	1,686	3,423

Remarks	Depth Start (TVD) (ftKB)	Depth End (TVD) (ftKB)
Safety meetings held	1,655	3,173

Weather	Temperature (°F)	Road Condition	Hole Condition	Target Formation	Target Depth (ftKB)
		Dry	Good	CR-6	6,338

Last Casing Set

Casing Description	Set Depth (ftKB)	OD (in)	Comment
Surface	508	8 5/8	8.625"

Time Log

Start Time	End Time	Dur (hrs)	Operation	Comment
06:00	12:00	6.00	Drilling	Drill from 1686' to 2226'
12:00	15:30	3.50	Condition Mud & Circulate	lost circulation, mix LCM
15:30	18:00	2.50	Drilling	Drill from 2226' to 2384'
18:00	05:30	11.50	Drilling	Drill from 384' to 3423'
05:30	06:00	0.50	Lubricate Rig	Rig service, BOP drill, function test crown-o-matic

Mud Checks

Type	Time	Depth (ftKB)	Density (lb/gal)	Vis (s/qt)	PV Calc (cp)	Yield Point (lbf/100ft²)
Dap	09:00	1,850.0		28	1.0	1.000

Gel (10s) (lbf/100f...	Gel (10m) (lbf/10...	Gel (30m) (lbf/10...	Filtrate (mL/30min)	Filter Cake (/32")	pH	Solids (%)
1.000	1.000				9.0	3.0

MBT (lb/bbl)	Percent Oil (%)	Percent Water (%)	Chlorides (mg/L)	Calcium (mg/L)	KCL (%)	Electric Stab (V)
		97.0	800.000	20.000		

CEC for Cuttings	Whole Mud Add (bbl)	Mud Lost to Hole (bbl)	Mud Lost (Surf) (bbl)	Mud Vol (Res) (bbl)	Mud Vol (Act) (bbl)
		200.0			

Air Data

Parasite ACFM (ft³/min)	Drillpipe ACFM (ft³/min)	ECD Bit (lb/gal)	ECD Parasite (lb/gal)

Corrosion Inhibitor Injected in 24hr Period

gls Injected down Parasite (gal)	gls Injected in Mud (gal)	gls Biocide Injected in Mud (gal)

Drill Strings

BHA #1, Steerable

Bit Run	Drill Bit	IADC Bit Dull	TFA (incl Noz) (in²)
1	7 7/8in, FX65, 11963668	-------TD	1.17

Nozzles (/32")	String Length (ft)	String Wt (1000lbf)	BHA ROP (ft...
16/16/16/16/16/16	2,010.96	48	83.9

Drill String Components

Jts	Item Description	OD (in)	Len (ft)	Lobe config	Stages	rpm/gpm	Bit-Bend ft (ft)	min gpm (gpm)	max gpm (gpm)	SN
1	Kelly	5	0.00							
44	Drill Pipe	4	1,400.00							
1	XO Sub	6 1/4	2.08							
18	HWDP	4 1/2	543.60						9,651	
2	Drill Collar	6 1/2	60.95							
1	Bit Sub	6 1/2	3.33							

Drilling Parameters

Wellbore	Start (ftKB)	Depth End (ftKB)	Cum Depth (ft)	Drill Time (hrs)	Cum Drill Time ...	Int ROP (ft/hr)	Flow Rate (gpm)
Original Hole	1,686.0	3,423.0	2,915.00	20.00	34.50	86.9	515

WOB (1000lbf)	RPM (rpm)	SPP (psi)	Rot HL (1000lbf)	PU HL (1000lbf)	SO HL (1000lbf)	Drilling Torque	Off Btm Tq
16	60	1,250.0	66	100	60	2,123.0	1,033.0

Q (g inj) (ft³/...	Motor RPM (rpm)	T (inj) (°F)	P (BH Ann) (...	T (bh) (°F)	P(Surf Ann) ...	T (surf ann) ...	Q (liq rtrn) (g...	Q (g return) ...
	82							

Deviation Surveys

Survey's

Azim...	Date	Description	EWTie In...	Inclin...	MD Tie In (ft...	NSTie In ...	TVDTie In (ft...
0.00	11/14/2012	Survey's	0.00	0.00	0.00	0.00	0.00

Survey Data

MD (ftKB)	Incl (°)	Azm (°)	TVD (ftKB)	NS (ft)	EW (ft)	VS (ft)	DLS (°/100ft)
1,763.00	23.60	15.40	1,725.67	239.34	-48.66	242.66	0.97
1,858.00	26.00	10.90	1,811.91	278.13	-39.67	280.53	3.21
1,951.00	27.50	8.80	1,894.95	319.37	-32.53	320.99	1.91

Daily Contacts

Job Contact	Mobile
Neil Farrer	970-623-7085
Crash West	

Rigs

Contractor	Rig Number
L&W	1

Mud Pumps

1, National Supply, 8-P-80

Pump Rating (hp)	Rod Diameter (in)	Stroke Length (in)
850.0	2 1/4	8.50

Liner Size (in)	Vol/Stk OR (bbl/stk)

Pressure (psi)	Slow Spd	Strokes (spm)	Eff (%)
	No		

2, National Supply, 8-P-80

Pump Rating (hp)	Rod Diameter (in)	Stroke Length (in)
850.0	2 1/4	8.50

Liner Size (in)	Vol/Stk OR (bbl/stk)

Pressure (psi)	Slow Spd	Strokes (spm)	Eff (%)
	No		

Mud Additive Amounts

Description	Consumed	Daily Cost
Dap	41.0	1,373.91
Engineer	1.0	375.00
Pallets	1.0	20.00
Poly Plus	2.0	241.00
Poly Swell	1.0	185.00
Sawdust	25.0	112.50
Shink wrap	1.0	20.00
Tax	146.0	146.00
Trailer Rental	3.0	150.00
Trucking	800.0	800.00
Walnut	3.0	40.50

Job Supplies

Diesel Fuel, gal us

Description	Unit Label
Diesel Fuel	gal us

Total Received	Total Consumed	Total Returned
21,971.0	17,615.0	

Diesel Fuel Consumption

Date	consumed
11/15/2012	200.0
11/15/2012	1,111.0
11/17/2012	795.0
11/18/2012	1,393.0
11/19/2012	1,370.0
11/20/2012	1,272.0
11/21/2012	742.0
11/22/2012	694.0
11/23/2012	456.0
11/24/2012	557.0
11/25/2012	538.0
11/26/2012	906.0
11/27/2012	1,835.0
11/28/2012	759.0
11/29/2012	825.0
11/30/2012	581.0
12/1/2012	928.0

Berry Daily Drilling Report

Report Date: 11/18/2012
Report #: 4, DFS: 1.6
Depth Progress: 1,737

Well Name: LC TRIBAL 1-7D-56

Survey Data

MD (ftKB)	Incl (°)	Azm (°)	TVD (ftKB)	NS (ft)	EW (ft)	VS (ft)	DLS (°/100ft)
2,047.00	27.50	7.60	1,980.11	363.25	-26.20	364.15	0.58
2,140.00	28.20	8.00	2,062.33	406.29	-20.31	406.52	0.78
2,235.00	29.10	5.20	2,145.71	451.53	-15.09	451.13	1.70
2,329.00	29.50	4.50	2,227.68	497.36	-11.20	496.46	0.56
2,424.00	31.50	3.50	2,309.53	545.46	-7.85	544.08	2.17
2,517.00	31.60	3.80	2,388.79	594.02	-4.75	592.19	0.20
2,611.00	34.10	2.50	2,467.75	644.93	-1.97	642.67	2.76
2,705.00	32.80	0.90	2,546.18	696.71	-0.42	694.12	1.67
2,799.00	30.20	358.50	2,626.32	745.81	-0.64	743.06	3.07
2,894.00	30.90	357.20	2,708.14	794.06	-2.46	791.29	1.01
2,988.00	33.00	356.30	2,787.89	843.72	-5.29	841.00	2.29
3,084.00	31.00	355.90	2,869.30	894.47	-8.74	891.86	2.09
3,178.00	27.85	355.67	2,951.17	940.52	-12.13	938.03	3.35
3,273.00	24.60	351.70	3,036.38	982.23	-16.66	979.98	3.89
3,368.00	23.78	348.40	3,123.04	1,020.56	-23.37	1,018.75	1.66

Diesel Fuel Consumption

Date	consumed
12/2/2012	907.0
12/3/2012	968.0
12/4/2012	778.0

Berry Daily Drilling Report

Report Date: 11/19/2012
Report #: 5, DFS: 2.6
Depth Progress: 2,173

Well Name: LC TRIBAL 1-7D-56

API/UWI	Surface Legal Location	Spud Date Notice	APD State
43013513440000	SENE Sec 7 T5S-R6W	11/14/12	Utah
Spud Date	**Rig Release Date**	**KB-Ground Distance (ft)**	**Ground Elevation (ftKB)**
11/16/2012 3:00:00 PM	12/4/2012 6:00:00 AM	17.00	6,698

AFE Number	Total AFE Amount
C12 032122	786,839
Daily Cost	**Cum Cost To Date**
33,469	271,989
Daily Mud Cost	**Mud Additive Cost To Date**
2,647	6,536
Depth Start (ftKB)	**Depth End (ftKB)**
3,423	5,596
Depth Start (TVD) (ftKB)	**Depth End (TVD) (ftKB)**
3,173	5,297
Target Formation	**Target Depth (ftKB)**
CR-6	6,338

Operations at Report Time
Drilling 7 7/8 production hole

Operations Next 24 Hours
Drill 7 7/8 production hole, TD 6338', wiper run

Operations Summary
Drill from 3433 to 4083, rig service, bop drill, drill from 4083' to 4304',

Remarks
Safety meetings held

Weather	Temperature (°F)	Road Condition	Hole Condition
Cloudy	30.0	Dry	Good

Last Casing Set

Casing Description	Set Depth (ftKB)	OD (in)	Comment
Surface	508	8 5/8	8.625"

Time Log

Start Time	End Time	Dur (hrs)	Operation	Comment
06:00	15:00	9.00	Drilling	Drill from 3423' to 4083'
15:00	15:30	0.50	Lubricate Rig	Rig service, BOP drill
15:30	18:00	2.50	Drilling	Drill from 4083' to 4304'
18:00	06:00	12.00	Drilling	Drill from 4304' to 5596'

Mud Checks

Type	Time	Depth (ftKB)	Density (lb/gal)	Vis (s/qt)	PV Calc (cp)	Yield Point (lbf/100ft²)
Dap	12:00	3,842.0		28	1.0	1.000

Gel (10s) (lbf/100f...	Gel (10m) (lbf/10...	Gel (30m) (lbf/10...	Filtrate (mL/30min)	Filter Cake (/32")	pH	Solids (%)
1.000	1.000				7.5	3.5

MBT (lb/bbl)	Percent Oil (%)	Percent Water (%)	Chlorides (mg/L)	Calcium (mg/L)	KCL (%)	Electric Stab (V)
		96.5	750.000	20.000		

CEC for Cuttings	Whole Mud Add (bbl)	Mud Lost to Hole (bbl)	Mud Lost (Surf) (bbl)	Mud Vol (Res) (bbl)	Mud Vol (Act) (bbl)

Air Data

Parasite ACFM (ft³/min)	Drillpipe ACFM (ft³/min)	ECD Bit (lb/gal)	ECD Parasite (lb/gal)

Corrosion Inhibitor Injected In 24hr Period

gls Injected down Parasite (gal)	gls Injected in Mud (gal)	gls Biocide Injected in Mud (gal)

Drill Strings

BHA #1, Steerable

Bit Run	Drill Bit	IADC Bit Dull	TFA (incl Noz) (in²)
1	7 7/8in, FX65, 11963668	-------TD	1.17

Nozzles (/32")	String Length (ft)	String Wt (1000lbf)	BHA ROP (ft...
16/16/16/16/16/16	2,010.96	48	83.9

Drill String Components

Jts	Item Description	OD (in)	Len (ft)	Lobe config	Stages	rpm/gpm	Bit-Bend ft (ft)	min gpm (gpm)	max gpm (gpm)	SN
1	Kelly	5	0.00							
44	Drill Pipe	4	1,400.00							
1	XO Sub	6 1/4	2.08							
18	HWDP	4 1/2	543.60						9,651	
2	Drill Collar	6 1/2	60.95							
1	Bit Sub	6 1/2	3.33							

Drilling Parameters

Wellbore	Start (ftKB)	Depth End (ftKB)	Cum Depth (ft)	Drill Time (hrs)	Cum Drill Time ...	Int ROP (ft/hr)	Flow Rate (gpm)
Original Hole	3,423.0	5,596.0	5,088.00	23.00	57.50	94.5	484

WOB (1000lbf)	RPM (rpm)	SPP (psi)	Rot HL (1000lbf)	PU HL (1000lbf)	SO HL (1000lbf)	Drilling Torque	Off Btm Tq
18	60	1,500.0	66	100	60	2,123.0	1,033.0

Q (g inj) (ft³/...	Motor RPM (rpm)	T (inj) (°F)	P (BH Ann) (...	T (bh) (°F)	P(Surf Ann) ...	T (surf ann) ...	Q (liq rtrn) (g...	Q (g return) ...
	77							

Deviation Surveys

Survey's

Azim...	Date	Description	EWTie In...	Inclin...	MD Tie In (ft...	NSTie In ...	TVDTie In (ft...
0.00	11/14/2012	Survey's	0.00	0.00	0.00	0.00	0.00

Survey Data

MD (ftKB)	Incl (°)	Azm (°)	TVD (ftKB)	NS (ft)	EW (ft)	VS (ft)	DLS (°/100ft)
3,462.00	24.20	347.40	3,208.92	1,057.93	-31.38	1,056.67	0.62
3,556.00	23.40	345.60	3,294.93	1,094.81	-40.23	1,094.18	1.15
3,651.00	20.20	341.40	3,383.13	1,128.64	-50.16	1,128.74	3.75
3,744.00	20.80	340.00	3,470.24	1,159.38	-60.92	1,160.29	0.83
3,838.00	17.80	343.40	3,558.95	1,188.84	-70.74	1,190.49	3.41

Daily Contacts

Job Contact	Mobile
Neil Farrer	970-623-7085
Crash West	

Rigs

Contractor	Rig Number
L&W	1

Mud Pumps

1, National Supply, 8-P-80

Pump Rating (hp)	Rod Diameter (in)	Stroke Length (in)
850.0	2 1/4	8.50

Liner Size (in)	Vol/Stk OR (bbl/stk)

Pressure (psi)	Slow Spd	Strokes (spm)	Eff (%)
	No		

2, National Supply, 8-P-80

Pump Rating (hp)	Rod Diameter (in)	Stroke Length (in)
850.0	2 1/4	8.50

Liner Size (in)	Vol/Stk OR (bbl/stk)

Pressure (psi)	Slow Spd	Strokes (spm)	Eff (%)
	No		

Mud Additive Amounts

Description	Consumed	Daily Cost
Corrosion ring	1.0	100.00
Dap	13.0	435.63
Engineer	1.0	375.00
Maxgel	9.0	67.50
Mica	2.0	29.00
Poly Swell	1.0	185.00
Sawdust	280.0	1,260.00
Tax	145.0	145.00
Trailer Rental	1.0	50.00

Job Supplies

Diesel Fuel, gal us

Description	Unit Label
Diesel Fuel	gal us

Total Received	Total Consumed	Total Returned
21,971.0	17,615.0	

Diesel Fuel Consumption

Date	consumed
11/15/2012	200.0
11/15/2012	1,111.0
11/17/2012	795.0
11/18/2012	1,393.0
11/19/2012	1,370.0
11/20/2012	1,272.0
11/21/2012	742.0
11/22/2012	694.0
11/23/2012	456.0
11/24/2012	557.0
11/25/2012	538.0
11/26/2012	906.0
11/27/2012	1,835.0
11/28/2012	759.0
11/29/2012	825.0
11/30/2012	581.0
12/1/2012	928.0
12/2/2012	907.0
12/3/2012	968.0

Berry Daily Drilling Report

Report Date: 11/19/2012
Report #: 5, DFS: 2.6
Depth Progress: 2,173

Well Name: LC TRIBAL 1-7D-56

Survey Data

MD (ftKB)	Incl (°)	Azm (°)	TVD (ftKB)	NS (ft)	EW (ft)	VS (ft)	DLS (°/100ft)
3,933.00	18.30	348.80	3,649.28	1,217.38	-77.79	1,219.54	1.84
4,028.00	17.10	355.30	3,739.79	1,245.94	-81.83	1,248.34	2.43
4,123.00	15.20	352.90	3,831.04	1,272.22	-84.51	1,274.76	2.12
4,219.00	13.20	347.80	3,924.10	1,295.42	-88.38	1,298.21	2.46
4,313.00	10.70	347.00	4,016.06	1,314.42	-92.62	1,317.50	2.67
4,407.00	7.10	9.60	4,108.94	1,328.66	-93.61	1,331.77	5.27
4,502.00	4.70	1.20	4,203.43	1,338.34	-92.55	1,341.33	2.68
4,597.00	4.00	357.30	4,298.16	1,345.54	-92.62	1,348.51	0.80
4,692.00	1.80	7.00	4,393.03	1,350.33	-92.60	1,353.28	2.36
4,785.00	1.30	2.10	4,486.00	1,352.84	-92.38	1,355.75	0.56
4,881.00	1.00	352.80	4,581.98	1,354.76	-92.45	1,357.67	0.37
4,976.00	0.70	325.40	4,676.97	1,356.06	-92.88	1,359.00	0.52
5,069.00	0.80	306.00	4,769.96	1,356.91	-93.73	1,359.92	0.29
5,164.00	0.60	289.20	4,864.95	1,357.46	-94.73	1,360.56	0.30
5,258.00	0.80	293.10	4,958.95	1,357.88	-95.80	1,361.07	0.22
5,351.00	0.80	288.70	5,051.94	1,358.34	-97.02	1,361.64	0.07
5,447.00	1.10	278.90	5,147.92	1,358.70	-98.56	1,362.13	0.35
5,541.00	1.30	283.30	5,241.90	1,359.08	-100.49	1,362.68	0.23

Diesel Fuel Consumption

Date	consumed
12/4/2012	778.0

Berry Daily Drilling Report

Report Date: 11/20/2012
Report #: 6, DFS: 3.6
Depth Progress: 742

Well Name: LC TRIBAL 1-7D-56

API/UWI	Surface Legal Location	Spud Date Notice	APD State	AFE Number	Total AFE Amount
43013513440000	SENE Sec 7 T5S-R6W	11/14/12	Utah	C12 032122	786,839
Spud Date	**Rig Release Date**	**KB-Ground Distance (ft)**	**Ground Elevation (ftKB)**	**Daily Cost**	**Cum Cost To Date**
11/16/2012 3:00:00 PM	12/4/2012 6:00:00 AM	17.00	6,698	36,474	308,463
Operations at Report Time		**Operations Next 24 Hours**		**Daily Mud Cost**	**Mud Additive Cost To Date**
Tripping in the hole		logg well, lay down drill string, run casing, cement		3,709	10,245
Operations Summary				**Depth Start (ftKB)**	**Depth End (ftKB)**
Drill from 5596' to 6338', pump 2 high vis lcm sweeps, trip out of hole, lay down directional tools, trip in hole				5,596	6,338
Remarks				**Depth Start (TVD) (ftKB)**	**Depth End (TVD) (ftKB)**
Safety meetings held				5,297	6,039
Weather	**Temperature (°F)**	**Road Condition**	**Hole Condition**	**Target Formation**	**Target Depth (ftKB)**
		Dry	Good	CR-6	6,338

Last Casing Set

Casing Description	Set Depth (ftKB)	OD (in)	Comment
Surface	508	8 5/8	8.625"

Time Log

Start Time	End Time	Dur (hrs)	Operation	Comment
06:00	18:00	12.00	Drilling	Drill from 5596' to 6338'
18:00	20:00	2.00	Condition Mud & Circulate	Pump 2 high vis lcm sweeps, circulate shakers clean
20:00	01:00	5.00	Trips	Trip out of hole for wiper run, tight spots at 2650, 2085, 1900
01:00	02:30	1.50	Directional Work	Lay down directional tools
02:30	06:00	3.50	Trips	Trip in hole for wiper run

Mud Checks

Type	Time	Depth (ftKB)	Density (lb/gal)	Vis (s/qt)	PV Calc (cp)	Yield Point (lbf/100ft²)
Dap	11:00	5,850.0		28	1.0	1.000

Gel (10s) (lbf/100f...	Gel (10m) (lbf/10...	Gel (30m) (lbf/10...	Filtrate (mL/30min)	Filter Cake (/32")	pH	Solids (%)
1.000	1.000				7.5	6.0

MBT (lb/bbl)	Percent Oil (%)	Percent Water (%)	Chlorides (mg/L)	Calcium (mg/L)	KCL (%)	Electric Stab (V)
		94.0	800.000	40.000		

CEC for Cuttings	Whole Mud Add (bbl)	Mud Lost to Hole (bbl)	Mud Lost (Surf) (bbl)	Mud Vol (Res) (bbl)	Mud Vol (Act) (bbl)

Air Data

Parasite ACFM (ft³/min)	Drillpipe ACFM (ft³/min)	ECD Bit (lb/gal)	ECD Parasite (lb/gal)

Corrosion Inhibitor Injected in 24hr Period

gls Injected down Parasite (gal)	gls Injected in Mud (gal)	gls Biocide Injected in Mud (gal)

Drill Strings

BHA #1, Steerable

Bit Run	Drill Bit	IADC Bit Dull	TFA (incl Noz) (in²)
1	7 7/8in, FX65, 11963668	-------TD	1.17

Nozzles (/32")	String Length (ft)	String Wt (1000lbf)	BHA ROP (ft...
16/16/16/16/16/16	2,010.96	48	83.9

Drill String Components

Jts	Item Description	OD (in)	Len (ft)	Lobe config	Stages	rpm/gpm	Bit-Bend ft. (ft)	min gpm (gpm)	max gpm (gpm)	SN
1	Kelly	5	0.00							
44	Drill Pipe	4	1,400.00							
1	XO Sub	6 1/4	2.08							
18	HWDP	4 1/2	543.60						9,651	
2	Drill Collar	6 1/2	60.95							
1	Bit Sub	6 1/2	3.33							

Drilling Parameters

Wellbore	Start (ftKB)	Depth End (ftKB)	Cum Depth (ft)	Drill Time (hrs)	Cum Drill Time ...	Int ROP (ft/hr)	Flow Rate (gpm)
Original Hole	5,596.0	6,338.0	5,830.00	12.00	69.50	61.8	484

WOB (1000lbf)	RPM (rpm)	SPP (psi)	Rot HL (1000lbf)	PU HL (1000lbf)	SO HL (1000lbf)	Drilling Torque	Off Btm Tq
24	60	1,800.0	66	100	60	2,123.0	1,033.0

Q (g inj) (ft³/...	Motor RPM (rpm)	T (inj) (°F)	P (BH Ann) (...	T (bh) (°F)	P(Surf Ann) ...	T (surf ann) ...	Q (liq rtrn) (g...	Q (g return) ...
	77							

Deviation Surveys

Survey's

Azim...	Date	Description	EWTie In...	Inclin...	MD Tie In (ft...	NSTie In ...	TVDTie In (ft...
0.00	11/14/2012	Survey's	0.00	0.00	0.00	0.00	0.00

Survey Data

MD (ftKB)	Incl (°)	Azm (°)	TVD (ftKB)	NS (ft)	EW (ft)	VS (ft)	DLS (°/100ft)
5,636.00	1.30	275.80	5,336.88	1,359.44	-102.61	1,363.22	0.18
5,731.00	1.20	274.90	5,431.86	1,359.64	-104.67	1,363.59	0.11

Daily Contacts

Job Contact	Mobile
Neil Farrer	970-623-7085
Crash West	

Rigs

Contractor	Rig Number
L&W	1

Mud Pumps

1, National Supply, 8-P-80

Pump Rating (hp)	Rod Diameter (in)	Stroke Length (in)
850.0	2 1/4	8.50

Liner Size (in)	Vol/Stk OR (bbl/stk)

Pressure (psi)	Slow Spd	Strokes (spm)	Eff (%)
	No		

2, National Supply, 8-P-80

Pump Rating (hp)	Rod Diameter (in)	Stroke Length (in)
850.0	2 1/4	8.50

Liner Size (in)	Vol/Stk OR (bbl/stk)

Pressure (psi)	Slow Spd	Strokes (spm)	Eff (%)
	No		

Mud Additive Amounts

Description	Consumed	Daily Cost
Dap	25.0	837.75
Engineer	1.0	375.00
Fiber seal	20.0	330.40
Maxgel	39.0	292.50
Mica	22.0	319.00
Pallets	3.0	60.00
Poly Plus	2.0	241.00
Poly Swell	4.0	740.00
Shink wrap	3.0	60.00
Tax	214.0	214.00
Trailer Rental	1.0	50.00
Walnut	14.0	189.00

Job Supplies

Diesel Fuel, gal us

Description	Unit Label
Diesel Fuel	gal us

Total Received	Total Consumed	Total Returned
21,971.0	17,615.0	

Diesel Fuel Consumption

Date	consumed
11/15/2012	200.0
11/15/2012	1,111.0
11/17/2012	795.0
11/18/2012	1,393.0
11/19/2012	1,370.0
11/20/2012	1,272.0
11/21/2012	742.0
11/22/2012	694.0
11/23/2012	456.0
11/24/2012	557.0
11/25/2012	538.0
11/26/2012	906.0
11/27/2012	1,835.0
11/28/2012	759.0
11/29/2012	825.0
11/30/2012	581.0

Berry Daily Drilling Report

Report Date: 11/20/2012
Report #: 6, DFS: 3.6
Depth Progress: 742

Well Name: LC TRIBAL 1-7D-56

Survey Data

MD (ftKB)	Incl (°)	Azm (°)	TVD (ftKB)	NS (ft)	EW (ft)	VS (ft)	DLS (°/100ft)
5,826.00	1.20	265.40	5,526.83	1,359.64	-106.66	1,363.77	0.21
5,921.00	1.30	251.70	5,621.81	1,359.22	-108.67	1,363.53	0.33
6,016.00	1.40	248.30	5,716.79	1,358.46	-110.77	1,362.94	0.13
6,112.00	1.40	246.00	5,812.76	1,357.54	-112.93	1,362.22	0.06
6,207.00	1.40	247.20	5,907.73	1,356.62	-115.06	1,361.49	0.03
6,283.00	1.40	248.30	5,983.71	1,355.92	-116.78	1,360.94	0.04
6,338.00	1.30	248.30	6,038.69	1,355.44	-117.99	1,360.57	0.18

Diesel Fuel Consumption

Date	consumed
12/1/2012	928.0
12/2/2012	907.0
12/3/2012	968.0
12/4/2012	778.0

Berry Daily Drilling Report

Report Date: 11/21/2012
Report #: 7, DFS: 4.6
Depth Progress: 0

Well Name: LC TRIBAL 1-7D-56

API/UWI	Surface Legal Location	Spud Date Notice	APD State
43013513440000	SENE Sec 7 T5S-R6W	11/14/12	Utah
Spud Date	**Rig Release Date**	**KB-Ground Distance (ft)**	**Ground Elevation (ftKB)**
11/16/2012 3:00:00 PM	12/4/2012 6:00:00 AM	17.00	6,698

AFE Number	Total AFE Amount
C12 032122	786,839
Daily Cost	**Cum Cost To Date**
50,276	358,739
Daily Mud Cost	**Mud Additive Cost To Date**
5,496	15,741
Depth Start (ftKB)	**Depth End (ftKB)**
6,338	6,338
Depth Start (TVD) (ftKB)	**Depth End (TVD) (ftKB)**
6,039	6,039
Target Formation	**Target Depth (ftKB)**
CR-6	6,338

Operations at Report Time
Waiting on jack shaft to be returned from machine

Operations Next 24 Hours
Put jack shaft back in draw tool, put gaurds back in place, install sprockets on jack shaft, replace drive chains, work on stuck pipe

Operations Summary
Trip in hole, washing through tight spots, became stuck worked pipe while trying to establish circulation, work stuck pipe, repair rig, removed jack shaft with drive sprocket sent to machine shop to be removed and repaired

Remarks
Safety meetings held

Weather	Temperature (°F)	Road Condition	Hole Condition
		Dry	Tight hole

Daily Contacts

Job Contact	Mobile
Neil Farrer	970-623-7085
Crash West	

Rigs

Contractor	Rig Number
L&W	1

Last Casing Set

Casing Description	Set Depth (ftKB)	OD (in)	Comment
Surface	508	8 5/8	8.625"

Time Log

Start Time	End Time	Dur (hrs)	Operation	Comment
06:00	07:00	1.00	Trips	Trip in hole for wiper run tagged up @ 2010', kelly up wash down, kelly back, tagged up again @ 2010' pipe became stuck, worked pipe while circulating through swedge
07:00	12:00	5.00	Miscellaneous	Work tight hole while trying to establish circulation with high vis high lcm sweeps
12:00	18:00	6.00	Repair Rig	Wait on Howcroft mechanic while pulling chain guards off draw tool, heat up sprocket while trying to remove with porta-power
18:00	06:00	12.00	Repair Rig	Unable to remove sprock, pulled draw tool top guards, removed jack shaft with sprocket and sent to machine shop with Howcroft mechanic

Mud Pumps

1, National Supply, 8-P-80

Pump Rating (hp)	Rod Diameter (in)	Stroke Length (in)
850.0	2 1/4	8.50

Liner Size (in)	Vol/Stk OR (bbl/stk)

Pressure (psi)	Slow Spd	Strokes (spm)	Eff (%)
	No		

2, National Supply, 8-P-80

Pump Rating (hp)	Rod Diameter (in)	Stroke Length (in)
850.0	2 1/4	8.50

Liner Size (in)	Vol/Stk OR (bbl/stk)

Pressure (psi)	Slow Spd	Strokes (spm)	Eff (%)
	No		

Mud Checks

Type	Time	Depth (ftKB)	Density (lb/gal)	Vis (s/qt)	PV Calc (cp)	Yield Point (lbf/100ft²)
Dap	13:00	6,338.0		28	1.0	1.000

Gel (10s) (lbf/100f...	Gel (10m) (lbf/10...	Gel (30m) (lbf/10...	Filtrate (mL/30min)	Filter Cake (/32")	pH	Solids (%)
1.000	1.000				8.0	2.0

MBT (lb/bbl)	Percent Oil (%)	Percent Water (%)	Chlorides (mg/L)	Calcium (mg/L)	KCL (%)	Electric Stab (V)
		98.0	800.000	40.000		

CEC for Cuttings	Whole Mud Add (bbl)	Mud Lost to Hole (bbl)	Mud Lost (Surf) (bbl)	Mud Vol (Res) (bbl)	Mud Vol (Act) (bbl)
		600.0			

Mud Additive Amounts

Description	Consumed	Daily Cost
Cedar fiber	41.0	553.50
Duragel	113.0	1,695.00
Engineer	1.0	375.00
Fiber seal	22.0	363.44
Maxgel	80.0	600.00
Mica	4.0	58.00
Pallets	7.0	140.00
Poly Plus	4.0	482.00
Poly Swell	2.0	370.00
Sawdust	45.0	202.50
Shink wrap	7.0	140.00
Tax	332.0	332.00
Trailer Rental	1.0	50.00
Walnut	10.0	135.00

Air Data

Parasite ACFM (ft³/min)	Drillpipe ACFM (ft³/min)	ECD Bit (lb/gal)	ECD Parasite (lb/gal)

Corrosion Inhibitor Injected in 24hr Period

gls Injected down Parasite (gal)	gls Injected in Mud (gal)	gls Biocide Injected in Mud (gal)

Job Supplies

Diesel Fuel, gal us

Description	Unit Label
Diesel Fuel	gal us

Total Received	Total Consumed	Total Returned
21,971.0	17,615.0	

Drill Strings

BHA #1, Steerable

Bit Run	Drill Bit	IADC Bit Dull	TFA (incl Noz) (in²)
1	7 7/8in, FX65, 11963668	-------TD	1.17

Nozzles (/32")	String Length (ft)	String Wt (1000lbf)	BHA ROP (ft...
16/16/16/16/16/16	2,010.96	48	83.9

Drill String Components

Jts	Item Description	OD (in)	Len (ft)	Lobe config	Stages	rpm/gpm	Bit-Bend ft. (ft)	min gpm (gpm)	max gpm (gpm)	SN
1	Kelly	5	0.00							
44	Drill Pipe	4	1,400.00							
1	XO Sub	6 1/4	2.08							
18	HWDP	4 1/2	543.60						9,651	
2	Drill Collar	6 1/2	60.95							
1	Bit Sub	6 1/2	3.33							

Diesel Fuel Consumption

Date	consumed
11/15/2012	200.0
11/15/2012	1,111.0
11/17/2012	795.0
11/18/2012	1,393.0
11/19/2012	1,370.0
11/20/2012	1,272.0
11/21/2012	742.0
11/22/2012	694.0
11/23/2012	456.0
11/24/2012	557.0
11/25/2012	538.0
11/26/2012	906.0
11/27/2012	1,835.0
11/28/2012	759.0

Berry Daily Drilling Report

Report Date: 11/21/2012
Report #: 7, DFS: 4.6
Depth Progress: 0

Well Name: LC TRIBAL 1-7D-56

Drilling Parameters

Wellbore	Start (ftKB)	Depth End (ftKB)	Cum Depth (ft)	Drill Time (hrs)	Cum Drill Time ...	Int ROP (ft/hr)	Flow Rate (gpm)
Original Hole	6,338.0	6,338.0	5,830.00		69.50		484

WOB (1000lbf)	RPM (rpm)	SPP (psi)	Rot HL (1000lbf)	PU HL (1000lbf)	SO HL (1000lbf)	Drilling Torque	Off Btm Tq
24	60	1,800.0	66	100	60	2,123.0	1,033.0

Q (g inj) (ft³/...	Motor RPM (rpm)	T (inj) (°F)	P (BH Ann) (...	T (bh) (°F)	P(Surf Ann) ...	T (surf ann) ...	Q (liq rtrn) (g...	Q (g return) ...
	77							

Deviation Surveys

Survey's

Azim...	Date	Description	EWTie In...	Inclin...	MD Tie In (ft...	NSTie In ...	TVDTie In (ft...
0.00	11/14/2012	Survey's	0.00	0.00	0.00	0.00	0.00

Survey Data

MD (ftKB)	Incl (°)	Azm (°)	TVD (ftKB)	NS (ft)	EW (ft)	VS (ft)	DLS (°/100ft)
6,338.00	1.30	248.30	6,038.69	1,355.44	-117.99	1,360.57	0.18

Diesel Fuel Consumption

Date	consumed
11/29/2012	825.0
11/30/2012	581.0
12/1/2012	928.0
12/2/2012	907.0
12/3/2012	968.0
12/4/2012	778.0

Berry Daily Drilling Report

Report Date: 11/22/2012
Report #: 8, DFS: 5.6
Depth Progress: 0

Well Name: LC TRIBAL 1-7D-56

API/UWI	Surface Legal Location	Spud Date Notice	APD State	AFE Number	Total AFE Amount
43013513440000	SENE Sec 7 T5S-R6W	11/14/12	Utah	C12 032122	786,839
Spud Date	**Rig Release Date**	**KB-Ground Distance (ft)**	**Ground Elevation (ftKB)**	**Daily Cost**	**Cum Cost To Date**
11/16/2012 3:00:00 PM	12/4/2012 6:00:00 AM	17.00	6,698	9,397	368,136
Operations at Report Time		**Operations Next 24 Hours**		**Daily Mud Cost**	**Mud Additive Cost To Date**
Waiting on parts to be repaired and returned		Wait for parts to be repaired		2,657	18,398
Operations Summary				**Depth Start (ftKB)**	**Depth End (ftKB)**
Wait on parts to be repaired				6,338	6,338
Remarks				**Depth Start (TVD) (ftKB)**	**Depth End (TVD) (ftKB)**
Safety meetings held				6,039	6,039
Weather	**Temperature (°F)**	**Road Condition**	**Hole Condition**	**Target Formation**	**Target Depth (ftKB)**
		Dry	Tight hole	CR-6	6,338

Last Casing Set

Casing Description	Set Depth (ftKB)	OD (in)	Comment
Surface	508	8 5/8	8.625"

Time Log

Start Time	End Time	Dur (hrs)	Operation	Comment
06:00	18:00	12.00	Repair Rig	Waiting for jack shaft and sprocket to be repaired
18:00	06:00	12.00	Repair Rig	Waiting for jack shaft and sprocket to be repaired

Mud Checks

Type	Time	Depth (ftKB)	Density (lb/gal)	Vis (s/qt)	PV Calc (cp)	Yield Point (lbf/100ft²)
Dap	11:00	6,338.0		28	1.0	1.000

Gel (10s) (lbf/100f...	Gel (10m) (lbf/10...	Gel (30m) (lbf/10...	Filtrate (mL/30min)	Filter Cake (/32")	pH	Solids (%)
1.000	1.000				8.0	2.0

MBT (lb/bbl)	Percent Oil (%)	Percent Water (%)	Chlorides (mg/L)	Calcium (mg/L)	KCL (%)	Electric Stab (V)
		98.0	800.000	40.000		

CEC for Cuttings	Whole Mud Add (bbl)	Mud Lost to Hole (bbl)	Mud Lost (Surf) (bbl)	Mud Vol (Res) (bbl)	Mud Vol (Act) (bbl)

Air Data

Parasite ACFM (ft³/min)	Drillpipe ACFM (ft³/min)	ECD Bit (lb/gal)	ECD Parasite (lb/gal)

Corrosion Inhibitor Injected in 24hr Period

gls Injected down Parasite (gal)	gls Injected in Mud (gal)	gls Biocide Injected in Mud (gal)

Drill Strings

Bit Run	Drill Bit	IADC Bit Dull	TFA (incl Noz) (in²)

Nozzles (/32")	String Length (ft)	String Wt (1000lbf)	BHA ROP (ft...

Drill String Components

Jts	Item Description	OD (in)	Len (ft)	Lobe config	Stages	rpm/gpm	Bit-Bend ft (ft)	min gpm (gpm)	max gpm (gpm)	SN

Drilling Parameters

Wellbore	Start (ftKB)	Depth End (ftKB)	Cum Depth (ft)	Drill Time (hrs)	Cum Drill Time ...	Int ROP (ft/hr)	Flow Rate (gpm)

WOB (1000lbf)	RPM (rpm)	SPP (psi)	Rot HL (1000lbf)	PU HL (1000lbf)	SO HL (1000lbf)	Drilling Torque	Off Btm Tq

Q (g inj) (ft³/...	Motor RPM (rpm)	T (inj) (°F)	P (BH Ann) (...	T (bh) (°F)	P(Surf Ann) ...	T (surf ann) ...	Q (liq rtn) (g...	Q (g return) ...

Deviation Surveys

Survey's

Azim...	Date	Description	EWTie In...	Inclin...	MD Tie In (ft...	NSTie In ...	TVDTie In (ft...
0.00	11/14/2012	Survey's	0.00	0.00	0.00	0.00	0.00

Survey Data

MD (ftKB)	Incl (°)	Azm (°)	TVD (ftKB)	NS (ft)	EW (ft)	VS (ft)	DLS (°/100ft)
6,338.00	1.30	248.30	6,038.69	1,355.44	-117.99	1,360.57	0.18

Daily Contacts

Job Contact	Mobile
Neil Farrer	970-623-7085
Crash West	

Rigs

Contractor	Rig Number
L&W	1

Mud Pumps

1, National Supply, 8-P-80

Pump Rating (hp)	Rod Diameter (in)	Stroke Length (in)
850.0	2 1/4	8.50

Liner Size (in)	Vol/Stk OR (bbl/stk)

Pressure (psi)	Slow Spd	Strokes (spm)	Eff (%)
	No		

2, National Supply, 8-P-80

Pump Rating (hp)	Rod Diameter (in)	Stroke Length (in)
850.0	2 1/4	8.50

Liner Size (in)	Vol/Stk OR (bbl/stk)

Pressure (psi)	Slow Spd	Strokes (spm)	Eff (%)
	No		

Mud Additive Amounts

Description	Consumed	Daily Cost
Cal. carbonat	5.0	75.00
Dap	18.0	603.18
Engineer	1.0	375.00
Pallets	6.0	120.00
Shink wrap	6.0	120.00
Tax	64.0	64.00
Trailer Rental	1.0	50.00
Trucking	1,250.0	1,250.00

Job Supplies

Diesel Fuel, gal us

Description	Unit Label
Diesel Fuel	gal us

Total Received	Total Consumed	Total Returned
21,971.0	17,615.0	

Diesel Fuel Consumption

Date	consumed
11/15/2012	200.0
11/15/2012	1,111.0
11/17/2012	795.0
11/18/2012	1,393.0
11/19/2012	1,370.0
11/20/2012	1,272.0
11/21/2012	742.0
11/22/2012	694.0
11/23/2012	456.0
11/24/2012	557.0
11/25/2012	538.0
11/26/2012	906.0
11/27/2012	1,835.0
11/28/2012	759.0
11/29/2012	825.0
11/30/2012	581.0
12/1/2012	928.0
12/2/2012	907.0
12/3/2012	968.0
12/4/2012	778.0

Berry Daily Drilling Report

Report Date: 11/23/2012
Report #: 9, DFS: 6.6
Depth Progress: 0

Well Name: LC TRIBAL 1-7D-56

API/UWI	Surface Legal Location	Spud Date Notice	APD State
43013513440000	SENE Sec 7 T5S-R6W	11/14/12	Utah
Spud Date	**Rig Release Date**	**KB-Ground Distance (ft)**	**Ground Elevation (ftKB)**
11/16/2012 3:00:00 PM	12/4/2012 6:00:00 AM	17.00	6,698

AFE Number	Total AFE Amount
C12 032122	786,839
Daily Cost	**Cum Cost To Date**
7,145	375,281
Daily Mud Cost	**Mud Additive Cost To Date**
425	18,823
Depth Start (ftKB)	**Depth End (ftKB)**
6,338	6,338
Depth Start (TVD) (ftKB)	**Depth End (TVD) (ftKB)**
6,039	6,039
Target Formation	**Target Depth (ftKB)**
CR-6	6,338

Operations at Report Time
Waiting on parts to repair rig

Operations Next 24 Hours
Wait for parts to be delivered, install jack shaft and sprocket

Operations Summary
Waiting on parts to be repaired

Remarks
Safety meetings held

Weather	Temperature (°F)	Road Condition	Hole Condition
		Dry	Tight hole

Last Casing Set

Casing Description	Set Depth (ftKB)	OD (in)	Comment
Surface	508	8 5/8	8.625"

Time Log

Start Time	End Time	Dur (hrs)	Operation	Comment
06:00	18:00	12.00	Repair Rig	Wait for parts to be repaired
18:00	06:00	12.00	Repair Rig	Wait for parts to be repaired

Mud Checks

Type	Time	Depth (ftKB)	Density (lb/gal)	Vis (s/qt)	PV Calc (cp)	Yield Point (lbf/100ft²)
Dap	10:30	6,338.0		28	1.0	1.000

Gel (10s) (lbf/100f...	Gel (10m) (lbf/10...	Gel (30m) (lbf/10...	Filtrate (mL/30min)	Filter Cake (/32")	pH	Solids (%)
1.000	1.000				8.0	1.0

MBT (lb/bbl)	Percent Oil (%)	Percent Water (%)	Chlorides (mg/L)	Calcium (mg/L)	KCL (%)	Electric Stab (V)
		99.0	800.000	40.000		

CEC for Cuttings	Whole Mud Add (bbl)	Mud Lost to Hole (bbl)	Mud Lost (Surf) (bbl)	Mud Vol (Res) (bbl)	Mud Vol (Act) (bbl)

Air Data

Parasite ACFM (ft³/min)	Drillpipe ACFM (ft³/min)	ECD Bit (lb/gal)	ECD Parasite (lb/gal)

Corrosion Inhibitor Injected in 24hr Period

gls Injected down Parasite (gal)	gls Injected in Mud (gal)	gls Biocide Injected in Mud (gal)

Drill Strings

Bit Run	Drill Bit	IADC Bit Dull	TFA (incl Noz) (in²)

Nozzles (/32")	String Length (ft)	String Wt (1000lbf)	BHA ROP (ft...

Drill String Components

Jts	Item Description	OD (in)	Len (ft)	Lobe config	Stages	rpm/gpm	Bit-Bend ft (ft)	min gpm (gpm)	max gpm (gpm)	SN

Drilling Parameters

Wellbore	Start (ftKB)	Depth End (ftKB)	Cum Depth (ft)	Drill Time (hrs)	Cum Drill Time ...	Int ROP (ft/hr)	Flow Rate (gpm)

WOB (1000lbf)	RPM (rpm)	SPP (psi)	Rot HL (1000lbf)	PU HL (1000lbf)	SO HL (1000lbf)	Drilling Torque	Off Btm Tq

Q (g inj) (ft³/...	Motor RPM (rpm)	T (inj) (°F)	P (BH Ann) (...	T (bh) (°F)	P(Surf Ann) ...	T (surf ann) ...	Q (liq rtrn) (g...	Q (g return) ...

Deviation Surveys

Survey's

Azim...	Date	Description	EWTie In...	Inclin...	MD Tie In (ft...	NSTie In ...	TVDTie In (ft...
0.00	11/14/2012	Survey's	0.00	0.00	0.00	0.00	0.00

Survey Data

MD (ftKB)	Incl (°)	Azm (°)	TVD (ftKB)	NS (ft)	EW (ft)	VS (ft)	DLS (°/100ft)
6,338.00	1.30	248.30	6,038.69	1,355.44	-117.99	1,360.57	0.18

Daily Contacts

Job Contact	Mobile
Neil Farrer	970-623-7085
Crash West	

Rigs

Contractor	Rig Number
L&W	1

Mud Pumps

 # 1, National Supply, 8-P-80

Pump Rating (hp)	Rod Diameter (in)	Stroke Length (in)
850.0	2 1/4	8.50

Liner Size (in)	Vol/Stk OR (bbl/stk)

Pressure (psi)	Slow Spd	Strokes (spm)	Eff (%)
	No		

 # 2, National Supply, 8-P-80

Pump Rating (hp)	Rod Diameter (in)	Stroke Length (in)
850.0	2 1/4	8.50

Liner Size (in)	Vol/Stk OR (bbl/stk)

Pressure (psi)	Slow Spd	Strokes (spm)	Eff (%)
	No		

Mud Additive Amounts

Description	Consumed	Daily Cost
Engineer	1.0	375.00
Trailer Rental	1.0	50.00

Job Supplies

Diesel Fuel, gal us

Description	Unit Label
Diesel Fuel	gal us

Total Received	Total Consumed	Total Returned
21,971.0	17,615.0	

Diesel Fuel Consumption

Date	consumed
11/15/2012	200.0
11/15/2012	1,111.0
11/17/2012	795.0
11/18/2012	1,393.0
11/19/2012	1,370.0
11/20/2012	1,272.0
11/21/2012	742.0
11/22/2012	694.0
11/23/2012	456.0
11/24/2012	557.0
11/25/2012	538.0
11/26/2012	906.0
11/27/2012	1,835.0
11/28/2012	759.0
11/29/2012	825.0
11/30/2012	581.0
12/1/2012	928.0
12/2/2012	907.0
12/3/2012	968.0
12/4/2012	778.0

Berry Daily Drilling Report

Report Date: 11/24/2012
Report #: 10, DFS: 7.6
Depth Progress: 0

Well Name: LC TRIBAL 1-7D-56

API/UWI	Surface Legal Location	Spud Date Notice	APD State	AFE Number	Total AFE Amount
43013513440000	SENE Sec 7 T5S-R6W	11/14/12	Utah	C12 032122	786,839
Spud Date	**Rig Release Date**	**KB-Ground Distance (ft)**	**Ground Elevation (ftKB)**	**Daily Cost**	**Cum Cost To Date**
11/16/2012 3:00:00 PM	12/4/2012 6:00:00 AM	17.00	6,698	9,690	384,971
Operations at Report Time		**Operations Next 24 Hours**		**Daily Mud Cost**	**Mud Additive Cost To Date**
Waiting on parts to be repaired		Parts to be delivered today		425	19,248
Operations Summary				**Depth Start (ftKB)**	**Depth End (ftKB)**
Waiting on parts to be repaired				6,338	6,338
Remarks				**Depth Start (TVD) (ftKB)**	**Depth End (TVD) (ftKB)**
Safety meetings held				6,039	6,039
Weather	**Temperature (°F)**	**Road Condition**	**Hole Condition**	**Target Formation**	**Target Depth (ftKB)**
		Dry	Tight hole	CR-6	6,338

Last Casing Set

Casing Description	Set Depth (ftKB)	OD (in)	Comment
Surface	508	8 5/8	8.625"

Time Log

Start Time	End Time	Dur (hrs)	Operation	Comment
06:00	18:00	12.00	Repair Rig	Waiting on parts to be repaired
18:00	06:00	12.00	Repair Rig	Waiting on parts to be repaired

Mud Checks

Type	Time	Depth (ftKB)	Density (lb/gal)	Vis (s/qt)	PV Calc (cp)	Yield Point (lbf/100ft²)
Dap	09:00	6,338.0		28	1.0	1.000

Gel (10s) (lbf/100f...	Gel (10m) (lbf/10...	Gel (30m) (lbf/10...	Filtrate (mL/30min)	Filter Cake (/32")	pH	Solids (%)
1.000	1.000				8.0	1.0

MBT (lb/bbl)	Percent Oil (%)	Percent Water (%)	Chlorides (mg/L)	Calcium (mg/L)	KCL (%)	Electric Stab (V)
		99.0	800.000	40.000		

CEC for Cuttings	Whole Mud Add (bbl)	Mud Lost to Hole (bbl)	Mud Lost (Surf) (bbl)	Mud Vol (Res) (bbl)	Mud Vol (Act) (bbl)

Air Data

Parasite ACFM (ft³/min)	Drillpipe ACFM (ft³/min)	ECD Bit (lb/gal)	ECD Parasite (lb/gal)

Corrosion Inhibitor Injected in 24hr Period

gls Injected down Parasite (gal)	gls Injected in Mud (gal)	gls Biocide Injected in Mud (gal)

Drill Strings

Bit Run	Drill Bit	IADC Bit Dull	TFA (incl Noz) (in²)

Nozzles (/32")	String Length (ft)	String Wt (1000lbf)	BHA ROP (ft...

Drill String Components

Jts	Item Description	OD (in)	Len (ft)	Lobe config	Stages	rpm/gpm	Bit-Bend ft. (ft)	min gpm (gpm)	max gpm (gpm)	SN

Drilling Parameters

Wellbore	Start (ftKB)	Depth End (ftKB)	Cum Depth (ft)	Drill Time (hrs)	Cum Drill Time ...	Int ROP (ft/hr)	Flow Rate (gpm)

WOB (1000lbf)	RPM (rpm)	SPP (psi)	Rot HL (1000lbf)	PU HL (1000lbf)	SO HL (1000lbf)	Drilling Torque	Off Btm Tq

Q (g inj) (ft³/...	Motor RPM (rpm)	T (inj) (°F)	P (BH Ann) (...	T (bh) (°F)	P(Surf Ann) ...	T (surf ann) ...	Q (liq rtrn) (g...	Q (g return) ...

Deviation Surveys

Survey's

Azim...	Date	Description	EWTie In...	Inclin...	MD Tie In (ft...	NSTie In ...	TVDTie In (ft...
0.00	11/14/2012	Survey's	0.00	0.00	0.00	0.00	0.00

Survey Data

MD (ftKB)	Incl (°)	Azm (°)	TVD (ftKB)	NS (ft)	EW (ft)	VS (ft)	DLS (°/100ft)
6,338.00	1.30	248.30	6,038.69	1,355.44	-117.99	1,360.57	0.18

Daily Contacts

Job Contact	Mobile
Neil Farrer	970-623-7085
Crash West	

Rigs

Contractor	Rig Number
L&W	1

Mud Pumps

1, National Supply, 8-P-80

Pump Rating (hp)	Rod Diameter (in)	Stroke Length (in)
850.0	2 1/4	8.50

Liner Size (in)	Vol/Stk OR (bbl/stk)

Pressure (psi)	Slow Spd	Strokes (spm)	Eff (%)
	No		

2, National Supply, 8-P-80

Pump Rating (hp)	Rod Diameter (in)	Stroke Length (in)
850.0	2 1/4	8.50

Liner Size (in)	Vol/Stk OR (bbl/stk)

Pressure (psi)	Slow Spd	Strokes (spm)	Eff (%)
	No		

Mud Additive Amounts

Description	Consumed	Daily Cost
Engineer	1.0	375.00
Trailer Rental	1.0	50.00

Job Supplies

Diesel Fuel, gal us

Description	Unit Label
Diesel Fuel	gal us

Total Received	Total Consumed	Total Returned
21,971.0	17,615.0	

Diesel Fuel Consumption

Date	consumed
11/15/2012	200.0
11/15/2012	1,111.0
11/17/2012	795.0
11/18/2012	1,393.0
11/19/2012	1,370.0
11/20/2012	1,272.0
11/21/2012	742.0
11/22/2012	694.0
11/23/2012	456.0
11/24/2012	557.0
11/25/2012	538.0
11/26/2012	906.0
11/27/2012	1,835.0
11/28/2012	759.0
11/29/2012	825.0
11/30/2012	581.0
12/1/2012	928.0
12/2/2012	907.0
12/3/2012	968.0
12/4/2012	778.0

Berry Daily Drilling Report

Report Date: 11/25/2012
Report #: 11, DFS: 8.6
Depth Progress: 0

Well Name: LC TRIBAL 1-7D-56

API/UWI	Surface Legal Location	Spud Date Notice	APD State
43013513440000	SENE Sec 7 T5S-R6W	11/14/12	Utah
Spud Date	**Rig Release Date**	**KB-Ground Distance (ft)**	**Ground Elevation (ftKB)**
11/16/2012 3:00:00 PM	12/4/2012 6:00:00 AM	17.00	6,698

AFE Number	Total AFE Amount
C12 032122	786,839
Daily Cost	**Cum Cost To Date**
7,145	392,116
Daily Mud Cost	**Mud Additive Cost To Date**
425	19,673
Depth Start (ftKB)	**Depth End (ftKB)**
6,338	6,338
Depth Start (TVD) (ftKB)	**Depth End (TVD) (ftKB)**
6,039	6,039
Target Formation	**Target Depth (ftKB)**
CR-6	6,338

Operations at Report Time
Installing parts on rig

Operations Next 24 Hours
Finish installing rig parts, work on stuck pipe

Operations Summary
Waiting on rig parts, mechanic arrived on location @ 0100 hrs. with jack shaft sprocket and gaurds, installing rig equipment

Remarks
Safety meetings held

Weather	Temperature (°F)	Road Condition	Hole Condition
Clear	27.0	Dry	Tight hole

Last Casing Set

Casing Description	Set Depth (ftKB)	OD (in)	Comment
Surface	508	8 5/8	8.625"

Time Log

Start Time	End Time	Dur (hrs)	Operation	Comment
06:00	18:00	12.00	Repair Rig	Waiting on rig parts to be delivered to location
18:00	01:00	7.00	Repair Rig	Waiting on rig parts to be delivered to location
01:00	06:00	5.00	Repair Rig	Mechanic arrived on location @ 0100 hrs. with rig parts, cew and mechanic started installing rig parts

Mud Checks

Type	Time	Depth (ftKB)	Density (lb/gal)	Vis (s/qt)	PV Calc (cp)	Yield Point (lbf/100ft²)
Dap	10:15	6,338.0		28	1.0	1.000

Gel (10s) (lbf/100f...	Gel (10m) (lbf/10...	Gel (30m) (lbf/10...	Filtrate (mL/30min)	Filter Cake (/32")	pH	Solids (%)
1.000	1.000				8.0	1.0

MBT (lb/bbl)	Percent Oil (%)	Percent Water (%)	Chlorides (mg/L)	Calcium (mg/L)	KCL (%)	Electric Stab (V)
		99.0	800.000	40.000		

CEC for Cuttings	Whole Mud Add (bbl)	Mud Lost to Hole (bbl)	Mud Lost (Surf) (bbl)	Mud Vol (Res) (bbl)	Mud Vol (Act) (bbl)

Air Data

Parasite ACFM (ft³/min)	Drillpipe ACFM (ft³/min)	ECD Bit (lb/gal)	ECD Parasite (lb/gal)

Corrosion Inhibitor Injected in 24hr Period

g/s Injected down Parasite (gal)	g/s Injected in Mud (gal)	g/s Biocide Injected in Mud (gal)

Drill Strings

Bit Run	Drill Bit	IADC Bit Dull	TFA (incl Noz) (in²)

Nozzles (/32")	String Length (ft)	String Wt (1000lbf)	BHA ROP (ft...

Drill String Components

Jts	Item Description	OD (in)	Len (ft)	Lobe config	Stages	rpm/gpm	Bit-Bend ft. (ft)	min gpm (gpm)	max gpm (gpm)	SN

Drilling Parameters

Wellbore	Start (ftKB)	Depth End (ftKB)	Cum Depth (ft)	Drill Time (hrs)	Cum Drill Time ...	Int ROP (ft/hr)	Flow Rate (gpm)

WOB (1000lbf)	RPM (rpm)	SPP (psi)	Rot HL (1000lbf)	PU HL (1000lbf)	SO HL (1000lbf)	Drilling Torque	Off Btm Tq

Q (g inj) (ft³/...	Motor RPM (rpm)	T (inj) (°F)	P (BH Ann) (...	T (bh) (°F)	P(Surf Ann) ...	T (surf ann) ...	Q (liq rtrn) (g...	Q (g return) ...

Deviation Surveys

Survey's

Azim...	Date	Description	EWTie In...	Inclin...	MD Tie In (ft...	NSTie In ...	TVDTie In (ft...
0.00	11/14/2012	Survey's	0.00	0.00	0.00	0.00	0.00

Survey Data

MD (ftKB)	Incl (°)	Azm (°)	TVD (ftKB)	NS (ft)	EW (ft)	VS (ft)	DLS (°/100ft)
6,338.00	1.30	248.30	6,038.69	1,355.44	-117.99	1,360.57	0.18

Daily Contacts

Job Contact	Mobile
Neil Farrer	970-623-7085
Crash West	

Rigs

Contractor	Rig Number
L&W	1

Mud Pumps

 # 1, National Supply, 8-P-80

Pump Rating (hp)	Rod Diameter (in)	Stroke Length (in)
850.0	2 1/4	8.50

Liner Size (in)	Vol/Stk OR (bbl/stk)

Pressure (psi)	Slow Spd	Strokes (spm)	Eff (%)
	No		

 # 2, National Supply, 8-P-80

Pump Rating (hp)	Rod Diameter (in)	Stroke Length (in)
850.0	2 1/4	8.50

Liner Size (in)	Vol/Stk OR (bbl/stk)

Pressure (psi)	Slow Spd	Strokes (spm)	Eff (%)
	No		

Mud Additive Amounts

Description	Consumed	Daily Cost
Engineer	1.0	375.00
Trailer Rental	1.0	50.00

Job Supplies

Diesel Fuel, gal us

Description	Unit Label
Diesel Fuel	gal us

Total Received	Total Consumed	Total Returned
21,971.0	17,615.0	

Diesel Fuel Consumption

Date	consumed
11/15/2012	200.0
11/15/2012	1,111.0
11/17/2012	795.0
11/18/2012	1,393.0
11/19/2012	1,370.0
11/20/2012	1,272.0
11/21/2012	742.0
11/22/2012	694.0
11/23/2012	456.0
11/24/2012	557.0
11/25/2012	538.0
11/26/2012	906.0
11/27/2012	1,835.0
11/28/2012	759.0
11/29/2012	825.0
11/30/2012	581.0
12/1/2012	928.0
12/2/2012	907.0
12/3/2012	968.0
12/4/2012	778.0

Berry Daily Drilling Report

Report Date: 11/26/2012
Report #: 12, DFS: 9.6
Depth Progress: 0

Well Name: LC TRIBAL 1-7D-56

API/UWI	Surface Legal Location	Spud Date Notice	APD State	AFE Number	Total AFE Amount
43013513440000	SENE Sec 7 T5S-R6W	11/14/12	Utah	C12 032122	786,839
Spud Date	**Rig Release Date**	**KB-Ground Distance (ft)**	**Ground Elevation (ftKB)**	**Daily Cost**	**Cum Cost To Date**
11/16/2012 3:00:00 PM	12/4/2012 6:00:00 AM	17.00	6,698	52,266	444,382
Operations at Report Time		**Operations Next 24 Hours**		**Daily Mud Cost**	**Mud Additive Cost To Date**
Tripping in hole with fishing tools		Screw in to fish top @ 1597', jars on fish		425	20,098
Depth Start (ftKB)	**Depth End (ftKB)**				
6,338	6,338				
Depth Start (TVD) (ftKB)	**Depth End (TVD) (ftKB)**				
6,039	6,039				
Target Formation	**Target Depth (ftKB)**				
CR-6	6,338				

Operations Summary
Put jack shaft, sprockets, chain, and gaurds back on rig, work stuck pipe, rig up and run free point tool, pipe free @ 1597', run string shot tool and shoot off @ 1597', trip out of hole, pick up fishing tools, trip in hole

Remarks
Safety meetings held

Weather	Temperature (°F)	Road Condition	Hole Condition
Clear	23.0	Dry	Tight hole

Last Casing Set

Casing Description	Set Depth (ftKB)	OD (in)	Comment
Surface	508	8 5/8	8.625"

Time Log

Start Time	End Time	Dur (hrs)	Operation	Comment
06:00	13:00	7.00	Repair Rig	Install sprocket, chains, and chain guards
13:00	16:30	3.50	Miscellaneous	Work stuck pipe, pipe would'nt come free, called out wire line truck and fishing hand
16:30	18:00	1.50	Miscellaneous	HPJSM with single shot wire line, rig up single shot wire line
18:00	19:00	1.00	Miscellaneous	Run free point tools, pipe is 80% free @ 1597'
19:00	19:30	0.50	Condition Mud & Circulate	Circulate down drill string to clear out pipe for wire line tools
19:30	21:30	2.00	Miscellaneous	Rig up and run in hole with string shot to 1597' shoot off drill pipe, rig down wireline tools, left 12 jnts. HWDP, 2 DC, 1 bit sub, and bit in hole
21:30	00:30	3.00	Trips	Trip out of hole with drill pipe, lay down last jnt.
00:30	03:00	2.50	Fishing	Pick up strap and caliper fishing tools
03:00	06:00	3.00	Trips	Trip in hole with fishing tools

Mud Checks

Type	Time	Depth (ftKB)	Density (lb/gal)	Vis (s/qt)	PV Calc (cp)	Yield Point (lbf/100ft²)
Dap	05:45	6,338.0		28	1.0	1.000

Gel (10s) (lbf/100f...	Gel (10m) (lbf/10...	Gel (30m) (lbf/10...	Filtrate (mL/30min)	Filter Cake (/32")	pH	Solids (%)
1.000	1.000				8.0	1.0

MBT (lb/bbl)	Percent Oil (%)	Percent Water (%)	Chlorides (mg/L)	Calcium (mg/L)	KCL (%)	Electric Stab (V)
		99.0	800.000	40.000		

CEC for Cuttings	Whole Mud Add (bbl)	Mud Lost to Hole (bbl)	Mud Lost (Surf) (bbl)	Mud Vol (Res) (bbl)	Mud Vol (Act) (bbl)
		200.0			

Air Data

Parasite ACFM (ft³/min)	Drillpipe ACFM (ft³/min)	ECD Bit (lb/gal)	ECD Parasite (lb/gal)

Corrosion Inhibitor Injected in 24hr Period

gls Injected down Parasite (gal)	gls Injected in Mud (gal)	gls Biocide Injected in Mud (gal)

Drill Strings

Bit Run	Drill Bit	IADC Bit Dull	TFA (incl Noz) (in²)

Nozzles (/32")	String Length (ft)	String Wt (1000lbf)	BHA ROP (ft...

Drill String Components

Jts	Item Description	OD (in)	Len (ft)	Lobe config	Stages	rpm/gpm	Bit-Bend ft. (ft)	min gpm (gpm)	max gpm (gpm)	SN

Drilling Parameters

Wellbore	Start (ftKB)	Depth End (ftKB)	Cum Depth (ft)	Drill Time (hrs)	Cum Drill Time ...	Int ROP (ft/hr)	Flow Rate (gpm)

WOB (1000lbf)	RPM (rpm)	SPP (psi)	Rot HL (1000lbf)	PU HL (1000lbf)	SO HL (1000lbf)	Drilling Torque	Off Btm Tq

Q (g inj) (ft³/...	Motor RPM (rpm)	T (inj) (°F)	P (BH Ann) (...	T (bh) (°F)	P(Surf Ann) ...	T (surf ann) ...	Q (liq rtrn) (g...	Q (g return) ...

Daily Contacts

Job Contact	Mobile
Neil Farrer	970-623-7085
Crash West	

Rigs

Contractor	Rig Number
L&W	1

Mud Pumps

 # 1, National Supply, 8-P-80

Pump Rating (hp)	Rod Diameter (in)	Stroke Length (in)
850.0	2 1/4	8.50

Liner Size (in)	Vol/Stk OR (bbl/stk)

Pressure (psi)	Slow Spd	Strokes (spm)	Eff (%)
	No		

 # 2, National Supply, 8-P-80

Pump Rating (hp)	Rod Diameter (in)	Stroke Length (in)
850.0	2 1/4	8.50

Liner Size (in)	Vol/Stk OR (bbl/stk)

Pressure (psi)	Slow Spd	Strokes (spm)	Eff (%)
	No		

Mud Additive Amounts

Description	Consumed	Daily Cost
Engineer	1.0	375.00
Trailer Rental	1.0	50.00

Job Supplies

Diesel Fuel, gal us

Description	Unit Label
Diesel Fuel	gal us

Total Received	Total Consumed	Total Returned
21,971.0	17,615.0	-

Diesel Fuel Consumption

Date	consumed
11/15/2012	200.0
11/15/2012	1,111.0
11/17/2012	795.0
11/18/2012	1,393.0
11/19/2012	1,370.0
11/20/2012	1,272.0
11/21/2012	742.0
11/22/2012	694.0
11/23/2012	456.0
11/24/2012	557.0
11/25/2012	538.0
11/26/2012	906.0
11/27/2012	1,835.0
11/28/2012	759.0
11/29/2012	825.0
11/30/2012	581.0
12/1/2012	928.0
12/2/2012	907.0
12/3/2012	968.0
12/4/2012	778.0

Berry Daily Drilling Report

Report Date: 11/27/2012
Report #: 13, DFS: 10.6
Depth Progress: 0

Well Name: LC TRIBAL 1-7D-56

API/UWI	Surface Legal Location	Spud Date Notice	APD State	AFE Number	Total AFE Amount
43013513440000	SENE Sec 7 T5S-R6W	11/14/12	Utah	C12 032122	786,839
Spud Date	**Rig Release Date**	**KB-Ground Distance (ft)**	**Ground Elevation (ftKB)**	**Daily Cost**	**Cum Cost To Date**
11/16/2012 3:00:00 PM	12/4/2012 6:00:00 AM	17.00	6,698	38,220	482,602

Operations at Report Time	Operations Next 24 Hours	Daily Mud Cost	Mud Additive Cost To Date
Jaring on fish	Work on getting fish out of hole	671	20,769

Operations Summary
Tripped in hole to fish top, circulate and clean off fish top, jar on fish up and down, while stopping to inspect derrick, brakes, linkages, and drilling line, and stopping to circulate hole, spot 18bbl diesel slug at fish, then continue jaring on fish

Depth Start (ftKB)	Depth End (ftKB)
6,338	6,338
Depth Start (TVD) (ftKB)	**Depth End (TVD) (ftKB)**
6,039	6,039
Target Formation	**Target Depth (ftKB)**
CR-6	6,338

Remarks
Safety meetings held

Weather	Temperature (°F)	Road Condition	Hole Condition
Clear	19.0	Dry	Tight hole

Daily Contacts

Job Contact	Mobile
Neil Farrer	970-623-7085
Crash West	

Last Casing Set

Casing Description	Set Depth (ftKB)	OD (in)	Comment
Surface	508	8 5/8	8.625"

Rigs

Contractor	Rig Number
L&W	1

Time Log

Start Time	End Time	Dur (hrs)	Operation	Comment
06:00	06:30	0.50	Trips	Trip in hole to topof fish @ 1597', left 12 jnts. HWDP, 2 jnts. DC, bit sub and bit in hole
06:30	07:00	0.50	Condition Mud & Circulate	Pick up kelly, circulate over top of fish to clean of fish top
07:00	08:00	1.00	Fishing	Screw into fish top and torque up, jar on fish
08:00	09:00	1.00	Miscellaneous	Inspect derrick lights and other equipment to make sure they did not loosen during jaring, inspect drum, chains, drilling line, and brakes
09:00	11:00	2.00	Fishing	Jar on fish, setting jars off @ 160k, then pulling to 200k,
11:00	12:30	1.50	Condition Mud & Circulate	Pick up kelly, circulate hole whle raising vis to 40
12:30	13:30	1.00	Fishing	Jar on fish, pulling to 160k then dropping pipe to 20k
13:30	15:30	2.00	Condition Mud & Circulate	Circulate hole clean
15:30	17:00	1.50	Fishing	Jar on fish, setting jars off @ 180k then pulling to 220k
17:00	18:00	1.00	Condition Mud & Circulate	Pick up kelly, circulated 2 high vis LCM sweeps around
18:00	02:00	8.00	Condition Mud & Circulate	Circulate hole clean, working pipe every 20 min. setting jars off, then pulling to 200k and chaining brake down, then setting down to 20k and chaining brake down
02:00	04:30	2.50	Condition Mud & Circulate	Spot 18bbl slug @ top of fish, then pumped 20bbl pill to keep diesel in hole
04:30	06:00	1.50	Fishing	Jaring on stuck pipe, setting jars off @ 170, then pulling to 210k

Mud Pumps

 # 1, National Supply, 8-P-80

Pump Rating (hp)	Rod Diameter (in)	Stroke Length (in)
850.0	2 1/4	8.50

Liner Size (in)	Vol/Stk OR (bbl/stk)

Pressure (psi)	Slow Spd	Strokes (spm)	Eff (%)
	No		

 # 2, National Supply, 8-P-80

Pump Rating (hp)	Rod Diameter (in)	Stroke Length (in)
850.0	2 1/4	8.50

Liner Size (in)	Vol/Stk OR (bbl/stk)

Pressure (psi)	Slow Spd	Strokes (spm)	Eff (%)
	No		

Mud Additive Amounts

Description	Consumed	Daily Cost
Dap	2.0	67.02
Engineer	1.0	375.00
Fiber seal	5.0	82.60
Pallets	2.0	40.00
Shink wrap	2.0	40.00
Tax	16.0	16.00
Trailer Rental	1.0	50.00

Job Supplies

Diesel Fuel, gal us

Description	Unit Label
Diesel Fuel	gal us

Total Received	Total Consumed	Total Returned
21,971.0	17,615.0	

Diesel Fuel Consumption

Date	consumed
11/15/2012	200.0
11/15/2012	1,111.0
11/17/2012	795.0
11/18/2012	1,393.0
11/19/2012	1,370.0
11/20/2012	1,272.0
11/21/2012	742.0
11/22/2012	694.0
11/23/2012	456.0
11/24/2012	557.0
11/25/2012	538.0
11/26/2012	906.0
11/27/2012	1,835.0
11/28/2012	759.0
11/29/2012	825.0
11/30/2012	581.0
12/1/2012	928.0
12/2/2012	907.0
12/3/2012	968.0
12/4/2012	778.0

Mud Checks

Type	Time	Depth (ftKB)	Density (lb/gal)	Vis (s/qt)	PV Calc (cp)	Yield Point (lbf/100ft²)
Dap	08:00	6,338.0		28	1.0	1.000

Gel (10s) (lbf/100f...	Gel (10m) (lbf/10...	Gel (30m) (lbf/10...	Filtrate (mL/30min)	Filter Cake (/32")	pH	Solids (%)
1.000	1.000				10.0	1.5

MBT (lb/bbl)	Percent Oil (%)	Percent Water (%)	Chlorides (mg/L)	Calcium (mg/L)	KCL (%)	Electric Stab (V)
		98.5	4,400.000	20.000		

CEC for Cuttings	Whole Mud Add (bbl)	Mud Lost to Hole (bbl)	Mud Lost (Surf) (bbl)	Mud Vol (Res) (bbl)	Mud Vol (Act) (bbl)

Air Data

Parasite ACFM (ft³/min)	Drillpipe ACFM (ft³/min)	ECD Bit (lb/gal)	ECD Parasite (lb/gal)

Corrosion Inhibitor Injected in 24hr Period

gls Injected down Parasite (gal)	gls Injected in Mud (gal)	gls Biocide Injected in Mud (gal)

Drill Strings

BHA #2, Fishing

Bit Run	Drill Bit	IADC Bit Dull	TFA (incl Noz) (in²)

Nozzles (/32")	String Length (ft)	String Wt (1000lbf)	BHA ROP (ft...
	1,604.68	30	

Berry Daily Drilling Report

Report Date: 11/27/2012
Report #: 13, DFS: 10.6
Depth Progress: 0

Well Name: LC TRIBAL 1-7D-56

Drill String Components

Jts	Item Description	OD (in)	Len (ft)	Lobe config	Stages	rpm/gpm	Bit-Bend ft. (ft)	min gpm (gpm)	max gpm (gpm)	SN
43	Drill Pipe	4	1,352.46							
1	XO Sub	6 1/8	2.08							
1	Energizer	6	12.58							
5	HWDP	4 1/2	151.76						9,651	
2	Drill Collar	6	60.31							
1	Jar	6	11.83							
1	Bumper sub	6 1/4	8.60							
1	Circulating sub	5 7/8	1.36							
1	Screw in sub	6 1/8	3.70							

Drilling Parameters

Wellbore	Start (ftKB)	Depth End (ftKB)	Cum Depth (ft)	Drill Time (hrs)	Cum Drill Time ...	Int ROP (ft/hr)	Flow Rate (gpm)
Original Hole	6,338.0	6,338.0					

WOB (1000lbf)	RPM (rpm)	SPP (psi)	Rot HL (1000lbf)	PU HL (1000lbf)	SO HL (1000lbf)	Drilling Torque	Off Btm Tq

Q (g inj) (ft³/...	Motor RPM (rpm)	T (Inj) (°F)	P (BH Ann) (...	T (bh) (°F)	P(Surf Ann) ...	T (surf ann) ...	Q (liq rtrn) (g...	Q (g return) ...

Deviation Surveys

Survey's

Azim...	Date	Description	EWTie In...	Inclin...	MD Tie In (ft...	NSTie In ...	TVDTie In (ft...
0.00	11/14/2012	Survey's	0.00	0.00	0.00	0.00	0.00

Survey Data

MD (ftKB)	Incl (°)	Azm (°)	TVD (ftKB)	NS (ft)	EW (ft)	VS (ft)	DLS (°/100ft)
6,338.00	1.30	248.30	6,038.69	1,355.44	-117.99	1,360.57	0.18

Berry Daily Drilling Report

Report Date: 11/28/2012
Report #: 14, DFS: 11.6
Depth Progress: 0

Well Name: LC TRIBAL 1-7D-56

API/UWI	Surface Legal Location	Spud Date Notice	APD State
43013513440000	SENE Sec 7 T5S-R6W	11/14/12	Utah
Spud Date	**Rig Release Date**	**KB-Ground Distance (ft)**	**Ground Elevation (ftKB)**
11/16/2012 3:00:00 PM	12/4/2012 6:00:00 AM	17.00	6,698

AFE Number	Total AFE Amount
C12 032122	786,839
Daily Cost	**Cum Cost To Date**
46,344	528,946
Daily Mud Cost	**Mud Additive Cost To Date**
2,860	23,629
Depth Start (ftKB)	**Depth End (ftKB)**
6,338	6,338
Depth Start (TVD) (ftKB)	**Depth End (TVD) (ftKB)**
6,039	6,039
Target Formation	**Target Depth (ftKB)**
CR-6	6,338

Operations at Report Time
Jaring on fish

Operations Next 24 Hours
Work on getting fish out of hole

Operations Summary
Jared on stuck pipe while waiting for wireline truck, rig up and run free point tool, shoot off pipe @ 1820', trip out of hole lay down fishing tools, pick up and strap bha ass. trip in hole with fishing tools,pick up kelly wash off top of fish, engage fish with screw in sub, jar on drilling string working pipe for 1-2 hours then cooling jars and doing derrick inspection

Remarks
Safety meetings held

Weather	Temperature (°F)	Road Condition	Hole Condition
Clear	25.0	Dry	Tight hole

Last Casing Set

Casing Description	Set Depth (ftKB)	OD (in)	Comment
Surface	508	8 5/8	8.625"

Time Log

Start Time	End Time	Dur (hrs)	Operation	Comment
06:00	09:00	3.00	Fishing	Jaring stuck pie while waiting on wireline truck
09:00	13:00	4.00	Miscellaneous	HPJSM with single shot wire line, rigged up free point equipment, ran free point, pulled out of hole and rigged up string shot, shot off HWDP @ 1820' left 5 HWDP, 2 DC, bit sub, and bit in hole
13:00	14:30	1.50	Trips	Trip out of hole, lay down fishing tools and 2 jnt. HWDP
14:30	16:30	2.00	Miscellaneous	Caliper strap and pick up new FBHA
16:30	18:00	1.50	Trips	Trip in hole with fishing tools
18:00	19:30	1.50	Trips	Trip in hole with fishing tools, tag fish top @ 1820'
19:30	20:00	0.50	Condition Mud & Circulate	Kelly up and circulate top of fish clean
20:00	22:00	2.00	Fishing	Engage fish with screw in sub, jar fish @ 180k and pull to 210k, work bumper sub down to 20k
22:00	22:30	0.50	Miscellaneous	Cool down jars, inspect derrick, carrier, brakes and linkages, and dead line clamps
22:30	00:30	2.00	Fishing	Jar on fish
00:30	01:00	0.50	Miscellaneous	Cool down jars, inspect derrick
01:00	02:30	1.50	Fishing	Jar on fish
02:30	03:00	0.50	Miscellaneous	Cool down jars, inspect derrick
03:00	04:30	1.50	Fishing	Jar on fish
04:30	05:00	0.50	Miscellaneous	Cool down jars, inspect derrick
05:00	06:00	1.00	Fishing	Jar on fish

Mud Checks

Type	Time	Depth (ftKB)	Density (lb/gal)	Vis (s/qt)	PV Calc (cp)	Yield Point (lbf/100ft²)
Dap	12:15	6,338.0		47	12.0	16.000

Gel (10s) (lbf/100f...	Gel (10m) (lbf/10...	Gel (30m) (lbf/10...	Filtrate (mL/30min)	Filter Cake (/32")	pH	Solids (%)
7.000	13.000				10.0	3.0

MBT (lb/bbl)	Percent Oil (%)	Percent Water (%)	Chlorides (mg/L)	Calcium (mg/L)	KCL (%)	Electric Stab (V)
		97.0	4,400.000	20.000		

CEC for Cuttings	Whole Mud Add (bbl)	Mud Lost to Hole (bbl)	Mud Lost (Surf) (bbl)	Mud Vol (Res) (bbl)	Mud Vol (Act) (bbl)

Air Data

Parasite ACFM (ft³/min)	Drillpipe ACFM (ft³/min)	ECD Bit (lb/gal)	ECD Parasite (lb/gal)

Corrosion Inhibitor Injected In 24hr Period

gls Injected down Parasite (gal)	gls Injected in Mud (gal)	gls Biocide Injected in Mud (gal)

Drill Strings

Bit Run	Drill Bit	IADC Bit Dull	TFA (incl Noz) (in²)

Nozzles (/32")	String Length (ft)	String Wt (1000lbf)	BHA ROP (ft...

Daily Contacts

Job Contact	Mobile
Neil Farrer	970-623-7085
Crash West	

Rigs

Contractor	Rig Number
L&W	1

Mud Pumps

 # 1, National Supply, 8-P-80

Pump Rating (hp)	Rod Diameter (in)	Stroke Length (in)
850.0	2 1/4	8.50

Liner Size (in)	Vol/Stk OR (bbl/stk)

Pressure (psi)	Slow Spd	Strokes (spm)	Eff (%)
	No		

 # 2, National Supply, 8-P-80

Pump Rating (hp)	Rod Diameter (in)	Stroke Length (in)
850.0	2 1/4	8.50

Liner Size (in)	Vol/Stk OR (bbl/stk)

Pressure (psi)	Slow Spd	Strokes (spm)	Eff (%)
	No		

Mud Additive Amounts

Description	Consumed	Daily Cost
Dap	23.0	770.73
Duragel	42.0	630.00
Engineer	1.0	375.00
Fiber seal	10.0	165.20
Lime	1.0	10.50
Maxgel	72.0	540.00
Pallets	4.0	80.00
Shink wrap	4.0	80.00
Tax	159.0	159.00
Trailer Rental	1.0	50.00

Job Supplies

Diesel Fuel, gal us

Description	Unit Label
Diesel Fuel	gal us

Total Received	Total Consumed	Total Returned
21,971.0	17,615.0	

Diesel Fuel Consumption

Date	consumed
11/15/2012	200.0
11/15/2012	1,111.0
11/17/2012	795.0
11/18/2012	1,393.0
11/19/2012	1,370.0
11/20/2012	1,272.0
11/21/2012	742.0
11/22/2012	694.0
11/23/2012	456.0
11/24/2012	557.0
11/25/2012	538.0
11/26/2012	906.0
11/27/2012	1,835.0
11/28/2012	759.0
11/29/2012	825.0
11/30/2012	581.0
12/1/2012	928.0
12/2/2012	907.0

Berry Daily Drilling Report

Report Date: 11/29/2012
Report #: 15, DFS: 12.6
Depth Progress: 0

Well Name: LC TRIBAL 1-7D-56

API/UWI	Surface Legal Location	Spud Date Notice	APD State
43013513440000	SENE Sec 7 T5S-R6W	11/14/12	Utah
Spud Date	**Rig Release Date**	**KB-Ground Distance (ft)**	**Ground Elevation (ftKB)**
11/16/2012 3:00:00 PM	12/4/2012 6:00:00 AM	17.00	6,698

AFE Number	Total AFE Amount
C12 032122	786,839
Daily Cost	**Cum Cost To Date**
57,774	586,720
Daily Mud Cost	**Mud Additive Cost To Date**
425	24,054
Depth Start (ftKB)	**Depth End (ftKB)**
6,338	6,338
Depth Start (TVD) (ftKB)	**Depth End (TVD) (ftKB)**
6,039	6,039
Target Formation	**Target Depth (ftKB)**
CR-6	6,338

Operations at Report Time
Circulating hole clean

Operations Next 24 Hours
Trip out of hole, lay down wash pipe, pick up fishing tools, trip in hole, screw into fish top and trip out of hole

Operations Summary
Repair rig weld on drum, run free point tools, pipe free @ 1880', run string shot, trip out of hole, pick up wash pipe, trip in hole checking torque on all breaks, circulate hole clean, wash over fish from 1880' to 1982', fish fell circulate hole clean

Remarks
Safety meetings held

Weather	Temperature (°F)	Road Condition	Hole Condition
Clear	27.0	Dry	Tight hole

Last Casing Set

Casing Description	Set Depth (ftKB)	OD (in)	Comment
Surface	508	8 5/8	8.625"

Time Log

Start Time	End Time	Dur (hrs)	Operation	Comment
06:00	11:00	5.00	Repair Rig	Welding on left side of drum, from welds breaking during jaring
11:00	12:30	1.50	Miscellaneous	HPJSM with single shot wireline, rig u single shot wireline, trip in hole and run free point, pipe 40% free @ 1870', trip wireline out of hole, run in hole with string shot and shoot off pipe @ 1870' trip out of hole and rig down
12:30	14:00	1.50	Trips	Trip out of hole, lay down fishing tools and 2 joints of HWDP
14:00	17:00	3.00	Miscellaneous	Clean off catwalk, move and strap wash pipe, and wash pipe tools
17:00	18:00	1.00	Trips	Trip in hole with wash pipe, check every conection on way in hole
18:00	21:00	3.00	Trips	Trip in hole, checking torque on all breaks
21:00	00:00	3.00	Condition Mud & Circulate	Circulate hole over top of fish mix high vis lcm sweep, pump 20bbl sweep
00:00	05:00	5.00	Fishing	Wash over fish top from 1880' to 1982', fish fell down hole
05:00	06:00	1.00	Condition Mud & Circulate	Circulating bottoms up from wash pipe, pump sweep

Mud Checks

Type	Time	Depth (ftKB)	Density (lb/gal)	Vis (s/qt)	PV Calc (cp)	Yield Point (lbf/100ft²)
Dap	08:00	6,338.0		40	12.0	17.000

Gel (10s) (lbf/100f...	Gel (10m) (lbf/10...	Gel (30m) (lbf/10...	Filtrate (mL/30min)	Filter Cake (/32")	pH	Solids (%)
5.000	8.000				9.5	3.2

MBT (lb/bbl)	Percent Oil (%)	Percent Water (%)	Chlorides (mg/L)	Calcium (mg/L)	KCL (%)	Electric Stab (V)
		96.8	4,200.000	20.000		

CEC for Cuttings	Whole Mud Add (bbl)	Mud Lost to Hole (bbl)	Mud Lost (Surf) (bbl)	Mud Vol (Res) (bbl)	Mud Vol (Act) (bbl)

Air Data

Parasite ACFM (ft³/min)	Drillpipe ACFM (ft³/min)	ECD Bit (lb/gal)	ECD Parasite (lb/gal)

Corrosion Inhibitor Injected in 24hr Period

gls Injected down Parasite (gal)	gls Injected in Mud (gal)	gls Biocide Injected in Mud (gal)

Drill Strings

Bit Run	Drill Bit	IADC Bit Dull	TFA (incl Noz) (in²)

Nozzles (/32")	String Length (ft)	String Wt (1000lbf)	BHA ROP (ft...

Drill String Components

Jts	Item Description	OD (in)	Len (ft)	Lobe config	Stages	rpm/gpm	Bit-Bend ft. (ft)	min gpm (gpm)	max gpm (gpm)	SN

Daily Contacts

Job Contact	Mobile
Neil Farrer	970-623-7085
Crash West	

Rigs

Contractor	Rig Number
L&W	1

Mud Pumps

 # 1, National Supply, 8-P-80

Pump Rating (hp)	Rod Diameter (in)	Stroke Length (in)
850.0	2 1/4	8.50

Liner Size (in)	Vol/Stk OR (bbl/stk)

Pressure (psi)	Slow Spd	Strokes (spm)	Eff (%)
	No		

 # 2, National Supply, 8-P-80

Pump Rating (hp)	Rod Diameter (in)	Stroke Length (in)
850.0	2 1/4	8.50

Liner Size (in)	Vol/Stk OR (bbl/stk)

Pressure (psi)	Slow Spd	Strokes (spm)	Eff (%)
	No		

Mud Additive Amounts

Description	Consumed	Daily Cost
Engineer	1.0	375.00
Trailer Rental	1.0	50.00

Job Supplies

Diesel Fuel, gal us

Description	Unit Label
Diesel Fuel	gal us

Total Received	Total Consumed	Total Returned
21;971.0	17,615.0	

Diesel Fuel Consumption

Date	consumed
11/15/2012	200.0
11/15/2012	1,111.0
11/17/2012	795.0
11/18/2012	1,393.0
11/19/2012	1,370.0
11/20/2012	1,272.0
11/21/2012	742.0
11/22/2012	694.0
11/23/2012	456.0
11/24/2012	557.0
11/25/2012	538.0
11/26/2012	906.0
11/27/2012	1,835.0
11/28/2012	759.0
11/29/2012	825.0
11/30/2012	581.0
12/1/2012	928.0
12/2/2012	907.0
12/3/2012	968.0
12/4/2012	778.0

Berry Daily Drilling Report

Report Date: 11/30/2012
Report #: 16, DFS: 13.6
Depth Progress: 0

Well Name: LC TRIBAL 1-7D-56

API/UWI	Surface Legal Location	Spud Date Notice	APD State
43013513440000	SENE Sec 7 T5S-R6W	11/14/12	Utah
Spud Date	**Rig Release Date**	**KB-Ground Distance (ft)**	**Ground Elevation (ftKB)**
11/16/2012 3:00:00 PM	12/4/2012 6:00:00 AM	17.00	6,698

AFE Number	Total AFE Amount
C12 032122	786,839
Daily Cost	**Cum Cost To Date**
38,962	625,682
Daily Mud Cost	**Mud Additive Cost To Date**
3,263	27,317
Depth Start (ftKB)	**Depth End (ftKB)**
6,338	6,338
Depth Start (TVD) (ftKB)	**Depth End (TVD) (ftKB)**
6,039	6,039
Target Formation	**Target Depth (ftKB)**
CR-6	6,338

Operations at Report Time
Picking up bit and bit sub for clean out run

Operations Next 24 Hours
Pick up bit and bit sub make clean out run, trip out of hole, trip in hole open ended, run loggs

Operations Summary
circulate hole, trip out of hole laying down washover pipe, pick up fishing tools, trip in hole tag top of fish, circulate fish top clean, trip out of hole, pick up fishing tools, trip in hole to top of fish, circulate hole, screw in to fish, trip out of hole with fish laying down DC, fishing tools, 1 HWDP, bit sub and bit

Remarks
Safety meetings held

Weather	Temperature (°F)	Road Condition	Hole Condition
Clear	30.0	Dry	Tight hole

Daily Contacts

Job Contact	Mobile
Neil Farrer	970-623-7085
Crash West	

Rigs

Contractor	Rig Number
L&W	1

Last Casing Set

Casing Description	Set Depth (ftKB)	OD (in)	Comment
Surface	508	8 5/8	8.625"

Time Log

Start Time	End Time	Dur (hrs)	Operation	Comment
06:00	06:30	0.50	Condition Mud & Circulate	Pump high vis lcm sweep circulate hole clean
06:30	09:00	2.50	Trips	Trip out of hole, lay down energizer jars and washover pipe
09:00	11:00	2.00	Miscellaneous	Clean off floor and catwalk, move washer over pipe to racks and washover handling equipment
11:00	15:00	4.00	Trips	Pick up bit and bit sub trip in hole, wash from 1855' to 2009', tagged fish top @ 2009'
15:00	15:30	0.50	Condition Mud & Circulate	Circulate hole, pump high vis lcm sweep
15:30	17:30	2.00	Trips	Trip out of hole, lay down drilling jars, strapped pipe on way out
17:30	18:00	0.50	Trips	Pick up fishing tools, trip in hole
18:00	21:30	3.50	Trips	Trip in hole, tag fish top @ 2009'
21:30	22:00	0.50	Condition Mud & Circulate	Circulate hole cleaning off top of fish
22:00	00:00	2.00	Fishing	Screw into fish top, torqued up to 2500 psi and fish started to turn,
00:00	06:00	6.00	Trips	Trip out of hole with fish, lay down drill collars, fishing tools, and 1 joint of HWDP, bit sub and bit

Mud Pumps

 # 1, National Supply, 8-P-80

Pump Rating (hp)	Rod Diameter (in)	Stroke Length (in)
850.0	2 1/4	8.50

Liner Size (in)	Vol/Stk OR (bbl/stk)

Pressure (psi)	Slow Spd	Strokes (spm)	Eff (%)
	No		

 # 2, National Supply, 8-P-80

Pump Rating (hp)	Rod Diameter (in)	Stroke Length (in)
850.0	2 1/4	8.50

Liner Size (in)	Vol/Stk OR (bbl/stk)

Pressure (psi)	Slow Spd	Strokes (spm)	Eff (%)
	No		

Mud Checks

Type	Time	Depth (ftKB)	Density (lb/gal)	Vis (s/qt)	PV Calc (cp)	Yield Point (lbf/100ft²)
Dap	08:45	6,338.0		35	10.0	15.000

Gel (10s) (lbf/100f...	Gel (10m) (lbf/10...	Gel (30m) (lbf/10...	Filtrate (mL/30min)	Filter Cake (/32")	pH	Solids (%)
4.000	8.000				8.0	3.0

MBT (lb/bbl)	Percent Oil (%)	Percent Water (%)	Chlorides (mg/L)	Calcium (mg/L)	KCL (%)	Electric Stab (V)
		97.0	1,400.000	200.000		

CEC for Cuttings	Whole Mud Add (bbl)	Mud Lost to Hole (bbl)	Mud Lost (Surf) (bbl)	Mud Vol (Res) (bbl)	Mud Vol (Act) (bbl)

Mud Additive Amounts

Description	Consumed	Daily Cost
Dap	14.0	469.14
Duragel	44.0	660.00
Engineer	1.0	375.00
Fiber seal	13.0	214.76
Lime	1.0	10.50
Maxgel	78.0	585.00
Pallets	2.0	40.00
Poly Plus	1.0	120.50
Sawdust	75.0	337.50
Shink wrap	2.0	40.00
Tax	185.0	185.00
Trailer Rental	1.0	50.00
Walnut	13.0	175.50

Air Data

Parasite ACFM (ft³/min)	Drillpipe ACFM (ft³/min)	ECD Bit (lb/gal)	ECD Parasite (lb/gal)

Job Supplies

Diesel Fuel, gal us

Description	Unit Label
Diesel Fuel	gal us

Total Received	Total Consumed	Total Returned
21,971.0	17,615.0	

Corrosion Inhibitor Injected in 24hr Period

gls Injected down Parasite (gal)	gls Injected in Mud (gal)	gls Biocide Injected in Mud (gal)

Diesel Fuel Consumption

Date	consumed
11/15/2012	200.0
11/15/2012	1,111.0
11/17/2012	795.0
11/18/2012	1,393.0
11/19/2012	1,370.0
11/20/2012	1,272.0
11/21/2012	742.0
11/22/2012	694.0
11/23/2012	456.0
11/24/2012	557.0
11/25/2012	538.0
11/26/2012	906.0
11/27/2012	1,835.0
11/28/2012	759.0
11/29/2012	825.0

Drill Strings

Bit Run	Drill Bit	IADC Bit Dull	TFA (incl Noz) (in²)

Nozzles (/32")	String Length (ft)	String Wt (1000lbf)	BHA ROP (ft...

Drill String Components

Jts	Item Description	OD (in)	Len (ft)	Lobe config	Stages	rpm/gpm	Bit-Bend ft. (ft)	min gpm (gpm)	max gpm (gpm)	SN

Berry Daily Drilling Report

Report Date: 12/1/2012
Report #: 17, DFS: 14.6
Depth Progress: 0

Well Name: LC TRIBAL 1-7D-56

API/UWI	Surface Legal Location	Spud Date Notice	APD State
43013513440000	SENE Sec 7 T5S-R6W	11/14/12	Utah
Spud Date	**Rig Release Date**	**KB-Ground Distance (ft)**	**Ground Elevation (ftKB)**
11/16/2012 3:00:00 PM	12/4/2012 6:00:00 AM	17.00	6,698

AFE Number	Total AFE Amount
C12 032122	786,839
Daily Cost	**Cum Cost To Date**
42,249	667,931
Daily Mud Cost	**Mud Additive Cost To Date**
1,953	29,270
Depth Start (ftKB)	**Depth End (ftKB)**
6,338	6,338
Depth Start (TVD) (ftKB)	**Depth End (TVD) (ftKB)**
6,039	6,039
Target Formation	**Target Depth (ftKB)**
CR-6	6,338

Operations at Report Time
Washing and reaming to bottom

Operations Next 24 Hours
Finish washing to bottom, trip out of hole, logg well, trip in hole, lay down drill string

Operations Summary
Trip in hole with BHA pick up drilling jars, slip and cut drilling line, trip in hole wash and ream from 1891' to 2614', pump sweep circulate hole clean, trip in hole Tag @ 4774', wash and ream from 4774' to 5300'

Remarks
Safety meetings held

Weather	Temperature (°F)	Road Condition	Hole Condition
	34.0	Wet	Tight hole

Last Casing Set

Casing Description	Set Depth (ftKB)	OD (in)	Comment
Surface	508	8 5/8	8.625"

Time Log

Start Time	End Time	Dur (hrs)	Operation	Comment
06:00	08:00	2.00	Trips	Trip in hole with BHA, pick up drilling jars
08:00	09:30	1.50	Cut Off Drilling Line	Hang blocks off, slip and cut 100' of drilling line
09:30	18:00	8.50	Trips	Trip in hole, wash and ream from 1891' to 2582'
18:00	18:30	0.50	Trips	Trip in hole, wash and ream from 2582' to 2614'
18:30	19:00	0.50	Condition Mud & Circulate	Pump high vis lcm sweep, circulate shakers clean
19:00	21:00	2.00	Trips	Trip in hole, tag @ 4774, kelly up,
21:00	06:00	9.00	Reaming	Wash and ream from 4774' to 5300'

Mud Checks

Type	Time	Depth (ftKB)	Density (lb/gal)	Vis (s/qt)	PV Calc (cp)	Yield Point (lbf/100ft²)
Dap	08:00	6,338.0		33	9.0	14.000

Gel (10s) (lbf/100f...	Gel (10m) (lbf/10...	Gel (30m) (lbf/10...	Filtrate (mL/30min)	Filter Cake (/32")	pH	Solids (%)
4.000	7.000				8.0	3.0

MBT (lb/bbl)	Percent Oil (%)	Percent Water (%)	Chlorides (mg/L)	Calcium (mg/L)	KCL (%)	Electric Stab (V)
		97.0	1,400.000	180.000		

CEC for Cuttings	Whole Mud Add (bbl)	Mud Lost to Hole (bbl)	Mud Lost (Surf) (bbl)	Mud Vol (Res) (bbl)	Mud Vol (Act) (bbl)
		200.0			

Air Data

Parasite ACFM (ft³/min)	Drillpipe ACFM (ft³/min)	ECD Bit (lb/gal)	ECD Parasite (lb/gal)

Corrosion Inhibitor Injected in 24hr Period

gls Injected down Parasite (gal)	gls Injected in Mud (gal)	gls Biocide Injected in Mud (gal)

Drill Strings

Bit Run	Drill Bit	IADC Bit Dull	TFA (incl Noz) (in²)

Nozzles (/32")	String Length (ft)	String Wt (1000lbf)	BHA ROP (ft...

Drill String Components

Jts	Item Description	OD (in)	Len (ft)	Lobe config	Stages	rpm/gpm	Bit-Bend ft (ft)	min gpm (gpm)	max gpm (gpm)	SN

Drilling Parameters

Wellbore	Start (ftKB)	Depth End (ftKB)	Cum Depth (ft)	Drill Time (hrs)	Cum Drill Time ...	Int ROP (ft/hr)	Flow Rate (gpm)

WOB (1000lbf)	RPM (rpm)	SPP (psi)	Rot HL (1000lbf)	PU HL (1000lbf)	SO HL (1000lbf)	Drilling Torque	Off Btm Tq

Q (g inj) (ft³/...	Motor RPM (rpm)	T (inj) (°F)	P (BH Ann) (...	T (bh) (°F)	P(Surf Ann) ...	T (surf ann) ...	Q (liq rtrn) (g...	Q (g return) ...

Deviation Surveys

Survey's

Azim...	Date	Description	EWTie In...	Inclin...	MD Tie In (ft...	NSTie In ...	TVDTie In (ft...
0.00	11/14/2012	Survey's	0.00	0.00	0.00	0.00	0.00

Survey Data

MD (ftKB)	Incl (°)	Azm (°)	TVD (ftKB)	NS (ft)	EW (ft)	VS (ft)	DLS (°/100ft)
6,338.00	1.30	248.30	6,038.69	1,355.44	-117.99	1,360.57	0.18

Daily Contacts

Job Contact	Mobile
Neil Farrer	970-623-7085
Crash West	

Rigs

Contractor	Rig Number
L&W	1

Mud Pumps

 # 1, National Supply, 8-P-80

Pump Rating (hp)	Rod Diameter (in)	Stroke Length (in)
850.0	2 1/4	8.50

Liner Size (in)	Vol/Stk OR (bbl/stk)

Pressure (psi)	Slow Spd	Strokes (spm)	Eff (%)
	No		

 # 2, National Supply, 8-P-80

Pump Rating (hp)	Rod Diameter (in)	Stroke Length (in)
850.0	2 1/4	8.50

Liner Size (in)	Vol/Stk OR (bbl/stk)

Pressure (psi)	Slow Spd	Strokes (spm)	Eff (%)
	No		

Mud Additive Amounts

Description	Consumed	Daily Cost
Duragel	11.0	165.00
Engineer	1.0	375.00
Maxgel	27.0	202.50
Pallets	2.0	40.00
Poly Plus	1.0	120.50
Sawdust	25.0	112.50
Shink wrap	2.0	40.00
Tax	47.0	47.00
Trailer Rental	1.0	50.00
Trucking	800.0	800.00

Job Supplies

Diesel Fuel, gal us

Description	Unit Label
Diesel Fuel	gal us

Total Received	Total Consumed	Total Returned
21,971.0	17,615.0	

Diesel Fuel Consumption

Date	consumed
11/15/2012	200.0
11/15/2012	1,111.0
11/17/2012	795.0
11/18/2012	1,393.0
11/19/2012	1,370.0
11/20/2012	1,272.0
11/21/2012	742.0
11/22/2012	694.0
11/23/2012	456.0
11/24/2012	557.0
11/25/2012	538.0
11/26/2012	906.0
11/27/2012	1,835.0
11/28/2012	759.0
11/29/2012	825.0
11/30/2012	581.0
12/1/2012	928.0
12/2/2012	907.0

Berry Daily Drilling Report

Report Date: 12/2/2012
Report #: 18, DFS: 15.6
Depth Progress: 0

Well Name: LC TRIBAL 1-7D-56

API/UWI	Surface Legal Location	Spud Date Notice	APD State
43013513440000	SENE Sec 7 T5S-R6W	11/14/12	Utah
Spud Date	**Rig Release Date**	**KB-Ground Distance (ft)**	**Ground Elevation (ftKB)**
11/16/2012 3:00:00 PM	12/4/2012 6:00:00 AM	17.00	6,698

AFE Number	Total AFE Amount
C12 032122	786,839
Daily Cost	**Cum Cost To Date**
29,222	697,153
Daily Mud Cost	**Mud Additive Cost To Date**
4,527	33,796
Depth Start (ftKB)	**Depth End (ftKB)**
6,338	6,338
Depth Start (TVD) (ftKB)	**Depth End (TVD) (ftKB)**
6,039	6,039
Target Formation	**Target Depth (ftKB)**
CR-6	6,338

Operations at Report Time
Tripping out of hole for logs

Operations Next 24 Hours
Trip out of hole for logs, log well, trip in hole and lay down drill string

Operations Summary
Wash and ream from 5482' to 6338', pump 2 high vis lcm sweeps, short trip 15 stands to top of wasatch

Remarks
Safety meetings held

Weather	Temperature (°F)	Road Condition	Hole Condition
		Wet	Tight hole

Last Casing Set

Casing Description	Set Depth (ftKB)	OD (in)	Comment
Surface	508	8 5/8	8.625"

Time Log

Start Time	End Time	Dur (hrs)	Operation	Comment
06:00	18:00	12.00	Reaming	Ream from 5482' to 6241'
18:00	01:30	7.50	Reaming	Ream from 6241' to 6338'
01:30	03:30	2.00	Condition Mud & Circulate	Pump 2 high vis lcm sweeps, circulate shakers clean
03:30	06:00	2.50	Trips	Short trip to top of wasatch

Mud Checks

Type	Time	Depth (ftKB)	Density (lb/gal)	Vis (s/qt)	PV Calc (cp)	Yield Point (lbf/100ft²)
Dap	11:30	6,338.0		40	11.0	16.000

Gel (10s) (lbf/100f...	Gel (10m) (lbf/10...	Gel (30m) (lbf/10...	Filtrate (mL/30min)	Filter Cake (/32")	pH	Solids (%)
6.000	10.000				7.5	2.8

MBT (lb/bbl)	Percent Oil (%)	Percent Water (%)	Chlorides (mg/L)	Calcium (mg/L)	KCL (%)	Electric Stab (V)
		97.2	1,400.000	130.000		

CEC for Cuttings	Whole Mud Add (bbl)	Mud Lost to Hole (bbl)	Mud Lost (Surf) (bbl)	Mud Vol (Res) (bbl)	Mud Vol (Act) (bbl)
		300.0			

Air Data

Parasite ACFM (ft³/min)	Drillpipe ACFM (ft³/min)	ECD Bit (lb/gal)	ECD Parasite (lb/gal)

Corrosion Inhibitor Injected in 24hr Period

gls Injected down Parasite (gal)	gls Injected in Mud (gal)	gls Biocide Injected in Mud (gal)

Drill Strings

Bit Run	Drill Bit	IADC Bit Dull	TFA (incl Noz) (in²)

Nozzles (/32")	String Length (ft)	String Wt (1000lbf)	BHA ROP (ft...

Drill String Components

Jts	Item Description	OD (in)	Len (ft)	Lobe config	Stages	rpm/gpm	Bit-Bend ft. (ft)	min gpm (gpm)	max gpm (gpm)	SN

Drilling Parameters

Wellbore	Start (ftKB)	Depth End (ftKB)	Cum Depth (ft)	Drill Time (hrs)	Cum Drill Time ...	Int ROP (ft/hr)	Flow Rate (gpm)

WOB (1000lbf)	RPM (rpm)	SPP (psi)	Rot HL (1000lbf)	PU HL (1000lbf)	SO HL (1000lbf)	Drilling Torque	Off Btm Tq

Q (g inj) (ft³/...	Motor RPM (rpm)	T (inj) (°F)	P (BH Ann) (...	T (bh) (°F)	P(Surf Ann) ...	T (surf ann) ...	Q (liq rtrn) (g...	Q (g return) ...

Deviation Surveys

Survey's

Azim...	Date	Description	EWTie In...	Inclin...	MD Tie In (ft...	NSTie In ...	TVDTie In (ft...
0.00	11/14/2012	Survey's	0.00	0.00	0.00	0.00	0.00

Survey Data

MD (ftKB)	Incl (°)	Azm (°)	TVD (ftKB)	NS (ft)	EW (ft)	VS (ft)	DLS (°/100ft)
6,338.00	1.30	248.30	6,038.69	1,355.44	-117.99	1,360.57	0.18

Daily Contacts

Job Contact	Mobile
Neil Farrer	970-623-7085
Crash West	

Rigs

Contractor	Rig Number
L&W	1

Mud Pumps

1, National Supply, 8-P-80

Pump Rating (hp)	Rod Diameter (in)	Stroke Length (in)
850.0	2 1/4	8.50

Liner Size (in)	Vol/Stk OR (bbl/stk)

Pressure (psi)	Slow Spd	Strokes (spm)	Eff (%)
	No		

2, National Supply, 8-P-80

Pump Rating (hp)	Rod Diameter (in)	Stroke Length (in)
850.0	2 1/4	8.50

Liner Size (in)	Vol/Stk OR (bbl/stk)

Pressure (psi)	Slow Spd	Strokes (spm)	Eff (%)
	No		

Mud Additive Amounts

Description	Consumed	Daily Cost
Dap	12.0	402.12
Duragel	80.0	1,200.00
Engineer	1.0	375.00
Fiber seal	4.0	66.08
Maxgel	183.0	1,372.50
Mica	1.0	14.50
Pallets	5.0	100.00
Poly Plus	2.0	241.00
Sawdust	75.0	337.50
Shink wrap	5.0	100.00
Tax	268.0	268.00
Trailer Rental	1.0	50.00

Job Supplies

Diesel Fuel, gal us

Description	Unit Label
Diesel Fuel	gal us

Total Received	Total Consumed	Total Returned
21,971.0	17,615.0	

Diesel Fuel Consumption

Date	consumed
11/15/2012	200.0
11/15/2012	1,111.0
11/17/2012	795.0
11/18/2012	1,393.0
11/19/2012	1,370.0
11/20/2012	1,272.0
11/21/2012	742.0
11/22/2012	694.0
11/23/2012	456.0
11/24/2012	557.0
11/25/2012	538.0
11/26/2012	906.0
11/27/2012	1,835.0
11/28/2012	759.0
11/29/2012	825.0
11/30/2012	581.0

Berry Daily Drilling Report

Report Date: 12/3/2012
Report #: 19, DFS: 16.6
Depth Progress: 0

Well Name: LC TRIBAL 1-7D-56

API/UWI	Surface Legal Location	Spud Date Notice	APD State	AFE Number	Total AFE Amount
43013513440000	SENE Sec 7 T5S-R6W	11/14/12	Utah	C12 032122	786,839
Spud Date	**Rig Release Date**	**KB-Ground Distance (ft)**	**Ground Elevation (ftKB)**	**Daily Cost**	**Cum Cost To Date**
11/16/2012 3:00:00 PM	12/4/2012 6:00:00 AM	17.00	6,698	46,035	743,188
Daily Mud Cost	**Mud Additive Cost To Date**				
5,156	38,952				
Depth Start (ftKB)	**Depth End (ftKB)**				
6,338	6,338				
Depth Start (TVD) (ftKB)	**Depth End (TVD) (ftKB)**				
6,039	6,039				
Target Formation	**Target Depth (ftKB)**				
CR-6	6,338				

Operations at Report Time
Laying down drill string

Operations Next 24 Hours
Finish laying down drill string, rig up casers run casing and cement, nipple down clean pits and release rig

Operations Summary
Circulate hole clean, trip out of hole with drill string, trip in hole to 2500' rig up loggers, logging tool would not go through drill string, trip out of hole and run logges in open hole, loggers depth 6362', trip in hole to lay down drill string, circulate hole clean, rig up lay down equipment

Remarks
Safety meetings held

Weather	Temperature (°F)	Road Condition	Hole Condition
Snow	28.0	Wet	Tight hole

Last Casing Set

Casing Description	Set Depth (ftKB)	OD (in)	Comment
Surface	508	8 5/8	8.625"

Time Log

Start Time	End Time	Dur (hrs)	Operation	Comment
06:00	07:30	1.50	Condition Mud & Circulate	Pump 2 high vis lcm sweeps circulate hole clean
07:30	12:30	5.00	Trips	Trip out of hole for wire line loggs
12:30	15:00	2.50	Trips	Trip in hole to 2500' to run wire line loggs through drill pipe
15:00	16:00	1.00	Wire Line Logs	HPJSM with Halliburton loggers, rig up logging equipment, atempt to run loggs through drill pipe logging tool would not go through drill pipe, rig down logging equipment
16:00	18:00	2.00	Trips	Trip out of hole to run loggs in open hole
18:00	22:00	4.00	Wire Line Logs	HPJSM with Halliburton loggers, rig up logging equipment, run triple combo loggs, loggers depth 6362'
22:00	02:30	4.50	Trips	Trip in hole to lay down drill string
02:30	04:30	2.00	Condition Mud & Circulate	Circulate hole clean
04:30	06:00	1.50	LD Drillpipe	HPJSM with Wyoming casing, rig up lay down equipment

Mud Checks

Type	Time	Depth (ftKB)	Density (lb/gal)	Vis (s/qt)	PV Calc (cp)	Yield Point (lbf/100ft²)
Dap	05:15	6,338.0		41	11.0	16.000

Gel (10s) (lbf/100f...	Gel (10m) (lbf/10...	Gel (30m) (lbf/10...	Filtrate (mL/30min)	Filter Cake (/32")	pH	Solids (%)
5.000	8.000				7.5	3.0

MBT (lb/bbl)	Percent Oil (%)	Percent Water (%)	Chlorides (mg/L)	Calcium (mg/L)	KCL (%)	Electric Stab (V)
		97.0	1,400.000	130.000		

CEC for Cuttings	Whole Mud Add (bbl)	Mud Lost to Hole (bbl)	Mud Lost (Surf) (bbl)	Mud Vol (Res) (bbl)	Mud Vol (Act) (bbl)
		200.0			

Air Data

Parasite ACFM (ft³/min)	Drillpipe ACFM (ft³/min)	ECD Bit (lb/gal)	ECD Parasite (lb/gal)

Corrosion Inhibitor Injected in 24hr Period

gls Injected down Parasite (gal)	gls Injected in Mud (gal)	gls Biocide Injected in Mud (gal)

Drill Strings

Bit Run	Drill Bit	IADC Bit Dull	TFA (incl Noz) (in²)

Nozzles (/32")	String Length (ft)	String Wt (1000lbf)	BHA ROP (ft...

Drill String Components

Jts	Item Description	OD (in)	Len (ft)	Lobe config	Stages	rpm/gpm	Bit-Bend ft (ft)	min gpm (gpm)	max gpm (gpm)	SN

Daily Contacts

Job Contact	Mobile
Neil Farrer	970-623-7085
Crash West	

Rigs

Contractor	Rig Number
L&W	1

Mud Pumps

 # 1, National Supply, 8-P-80

Pump Rating (hp)	Rod Diameter (in)	Stroke Length (in)
850.0	2 1/4	8.50

Liner Size (in)	Vol/Stk OR (bbl/stk)

Pressure (psi)	Slow Spd	Strokes (spm)	Eff (%)
	No		

 # 2, National Supply, 8-P-80

Pump Rating (hp)	Rod Diameter (in)	Stroke Length (in)
850.0	2 1/4	8.50

Liner Size (in)	Vol/Stk OR (bbl/stk)

Pressure (psi)	Slow Spd	Strokes (spm)	Eff (%)
	No		

Mud Additive Amounts

Description	Consumed	Daily Cost
Cedar fiber	10.0	135.00
Dap	33.0	1,105.83
Duragel	61.0	915.00
Engineer	1.0	375.00
Fiber seal	9.0	148.68
Maxgel	94.0	705.00
Mica	19.0	275.50
Pallets	4.0	80.00
Poly Plus	1.0	120.50
Shink wrap	4.0	80.00
Tax	257.0	257.00
Trailer Rental	1.0	50.00
Trucking	800.0	800.00
Walnut	8.0	108.00

Job Supplies

Diesel Fuel, gal us

Description	Unit Label
Diesel Fuel	gal us

Total Received	Total Consumed	Total Returned
21,971.0	17,615.0	

Diesel Fuel Consumption

Date	consumed
11/15/2012	200.0
11/15/2012	1,111.0
11/17/2012	795.0
11/18/2012	1,393.0
11/19/2012	1,370.0
11/20/2012	1,272.0
11/21/2012	742.0
11/22/2012	694.0
11/23/2012	456.0
11/24/2012	557.0
11/25/2012	538.0
11/26/2012	906.0
11/27/2012	1,835.0
11/28/2012	759.0

Berry Daily Drilling Report

Report Date: 12/4/2012
Report #: 20, DFS: 17.6
Depth Progress: 0

Well Name: LC TRIBAL 1-7D-56

API/UWI	Surface Legal Location	Spud Date Notice	APD State
43013513440000	SENE Sec 7 T5S-R6W	11/14/12	Utah
Spud Date	**Rig Release Date**	**KB-Ground Distance (ft)**	**Ground Elevation (ftKB)**
11/16/2012 3:00:00 PM	12/4/2012 6:00:00 AM	17.00	6,698

Operations at Report Time: Rigging down

Operations Next 24 Hours: Rig down and prepair for trucks on wednesday morning

Operations Summary: Lay down drill string, rig up casers, run 148 joints of casing, rig down casers, rig up cementers, cement well, nipple down BOP, clean pits, release rig @ 0600

Remarks: Safety meetings held

Weather	Temperature (°F)	Road Condition	Hole Condition
Cloudy	27.0	Slick	Good

AFE Number	Total AFE Amount
C12 032122	786,839
Daily Cost	**Cum Cost To Date**
160,739	903,927
Daily Mud Cost	**Mud Additive Cost To Date**
1,404	40,356
Depth Start (ftKB)	**Depth End (ftKB)**
6,338	6,338
Depth Start (TVD) (ftKB)	**Depth End (TVD) (ftKB)**
6,039	6,039
Target Formation	**Target Depth (ftKB)**
CR-6	6,338

Last Casing Set

Casing Description	Set Depth (ftKB)	OD (in)	Comment
Production	6,339	5 1/2	5.5

Time Log

Start Time	End Time	Dur (hrs)	Operation	Comment
06:00	13:00	7.00	LD Drillpipe	HPJSM with Wyoming lay down crew, rig up lay down equipment, lay down drill string
13:00	18:00	5.00	Run Casing & Cement	HPJSM with Wyoming casin, rig up casing equipment, run 148 joints of L-80, 1 marker joint, mandril hanger, landing joint, and 20 centralizers to a depth of 6339'
18:00	19:30	1.50	Run Casing & Cement	Install swedge and circulating hose, circulate casing, rig down casing equipment
19:30	21:00	1.50	Condition Mud & Circulate	Circulate casing while Wyoming casing trucks move off location
21:00	00:00	3.00	Run Casing & Cement	HPJSM with Pro Petro cementers, rig up cement equipment, cement well, LEAD 240 sks, 16% gel, 10#sk gilsonite, 3#sk gr-3, 3% salt, 1/4#sk flocele, TAIL 465 sks, 65% cmt, 35% poz, 6% gel, 10#sk gilsonite, 10% salt, .2% cdi-33, .2% cfl 175, 1/4#sk flocele, FCP 1300 psi, bumped plug with 1800 psi, floats held, no cement to surface
00:00	04:00	4.00	NU/ND BOP	Nipple down BOP and choke line
04:00	06:00	2.00	Miscellaneous	Clean pits, release rig @ 0600

Mud Checks

Type	Time	Depth (ftKB)	Density (lb/gal)	Vis (s/qt)	PV Calc (cp)	Yield Point (lbf/100ft²)
Dap	09:30	6,338.0		39	11.0	16.000

Gel (10s) (lbf/100f...	Gel (10m) (lbf/10...	Gel (30m) (lbf/10...	Filtrate (mL/30min)	Filter Cake (/32")	pH	Solids (%)
6.000	10.000				7.5	3.0

MBT (lb/bbl)	Percent Oil (%)	Percent Water (%)	Chlorides (mg/L)	Calcium (mg/L)	KCL (%)	Electric Stab (V)
2.5		97.0	1,400.000	130.000		

CEC for Cuttings	Whole Mud Add (bbl)	Mud Lost to Hole (bbl)	Mud Lost (Surf) (bbl)	Mud Vol (Res) (bbl)	Mud Vol (Act) (bbl)

Air Data

Parasite ACFM (ft³/min)	Drillpipe ACFM (ft³/min)	ECD Bit (lb/gal)	ECD Parasite (lb/gal)

Corrosion Inhibitor Injected in 24hr Period

gls Injected down Parasite (gal)	gls Injected in Mud (gal)	gls Biocide Injected in Mud (gal)

Drill Strings

Bit Run	Drill Bit	IADC Bit Dull	TFA (incl Noz) (in²)

Nozzles (/32")	String Length (ft)	String Wt (1000lbf)	BHA ROP (ft...

Drill String Components

Jts	Item Description	OD (in)	Len (ft)	Lobe config	Stages	rpm/gpm	Bit-Bend ft. (ft)	min gpm (gpm)	max gpm (gpm)	SN

Daily Contacts

Job Contact	Mobile
Neil Farrer	970-623-7085
Crash West	

Rigs

Contractor	Rig Number
L&W	1

Mud Pumps

 # 1, National Supply, 8-P-80

Pump Rating (hp)	Rod Diameter (in)	Stroke Length (in)
850.0	2 1/4	8.50

Liner Size (in)	Vol/Stk OR (bbl/stk)

Pressure (psi)	Slow Spd	Strokes (spm)	Eff (%)
	No		

 # 2, National Supply, 8-P-80

Pump Rating (hp)	Rod Diameter (in)	Stroke Length (in)
850.0	2 1/4	8.50

Liner Size (in)	Vol/Stk OR (bbl/stk)

Pressure (psi)	Slow Spd	Strokes (spm)	Eff (%)
	No		

Mud Additive Amounts

Description	Consumed	Daily Cost
Dap	15.0	502.65
Duragel	2.0	30.00
Engineer	1.0	375.00
Maxgel	26.0	195.00
Pallets	1.0	20.00
Poly Plus	1.0	120.50
Shink wrap	1.0	20.00
Tax	64.0	64.00
Trailer Rental	1.0	50.00
Walnut	2.0	27.00

Job Supplies

Diesel Fuel, gal us

Description	Unit Label
Diesel Fuel	gal us

Total Received	Total Consumed	Total Returned
21,971.0	17,615.0	

Diesel Fuel Consumption

Date	consumed
11/15/2012	200.0
11/15/2012	1,111.0
11/17/2012	795.0
11/18/2012	1,393.0
11/19/2012	1,370.0
11/20/2012	1,272.0
11/21/2012	742.0
11/22/2012	694.0
11/23/2012	456.0
11/24/2012	557.0
11/25/2012	538.0
11/26/2012	906.0
11/27/2012	1,835.0
11/28/2012	759.0
11/29/2012	825.0
11/30/2012	581.0
12/1/2012	928.0
12/2/2012	907.0

Berry Petroleum Company
RT 2 Box 7735
3846 S Hwy 40
Roosevelt, Utah
(435) 722-1325

CONFIDENTIAL

December 2, 2012

State of Utah OG&M
Carol Daniels
Salt Lake City, Utah

RE: Production casing and cement.
Begin at approximately 08:00 hrs. ~~11~~ 12/3/2012

LCT 1-7D-56
SE/NE 1958 FNL, 554 FEL
SEC 7, T5S, R6W
API 43013513440000

If you have any questions or need more information, please call me at 970-623-7085

Sincerely
Neil Farrer
Drilling Supervisor
Berry Petroleum
Thank You

RECEIVED
DEC 04 2012
DIV. OF OIL, GAS & MINING

FORM 9

STATE OF UTAH
DEPARTMENT OF NATURAL RESOURCES
DIVISION OF OIL, GAS, AND MINING

5.LEASE DESIGNATION AND SERIAL NUMBER: 2OG0005500

SUNDRY NOTICES AND REPORTS ON WELLS

Do not use this form for proposals to drill new wells, significantly deepen existing wells below current bottom-hole depth, reenter plugged wells, or to drill horizontal laterals. Use APPLICATION FOR PERMIT TO DRILL form for such proposals.

6. IF INDIAN, ALLOTTEE OR TRIBE NAME:

7.UNIT or CA AGREEMENT NAME:

1. TYPE OF WELL
Oil Well

8. WELL NAME and NUMBER: LC TRIBAL 1-7D-56

2. NAME OF OPERATOR:
BERRY PETROLEUM COMPANY

9. API NUMBER: 43013513440000

3. ADDRESS OF OPERATOR:
4000 South 4028 West Rt 2 Box 7735 , Roosevelt, UT, 84066

PHONE NUMBER: 303 999-4044 Ext

9. FIELD and POOL or WILDCAT: LAKE CANYON

4. LOCATION OF WELL
FOOTAGES AT SURFACE:
1958 FNL 0554 FEL
QTR/QTR, SECTION, TOWNSHIP, RANGE, MERIDIAN:
Qtr/Qtr: SENE Section: 07 Township: 05.0S Range: 06.0W Meridian: U

COUNTY: DUCHESNE

STATE: UTAH

11.
CHECK APPROPRIATE BOXES TO INDICATE NATURE OF NOTICE, REPORT, OR OTHER DATA

TYPE OF SUBMISSION	TYPE OF ACTION		
☐ NOTICE OF INTENT Approximate date work will start:	☐ ACIDIZE	☐ ALTER CASING	☐ CASING REPAIR
	☐ CHANGE TO PREVIOUS PLANS	☐ CHANGE TUBING	☐ CHANGE WELL NAME
☐ SUBSEQUENT REPORT Date of Work Completion:	☐ CHANGE WELL STATUS	☐ COMMINGLE PRODUCING FORMATIONS	☐ CONVERT WELL TYPE
	☐ DEEPEN	☐ FRACTURE TREAT	☐ NEW CONSTRUCTION
	☐ OPERATOR CHANGE	☐ PLUG AND ABANDON	☐ PLUG BACK
☐ SPUD REPORT Date of Spud:	☐ PRODUCTION START OR RESUME	☐ RECLAMATION OF WELL SITE	☐ RECOMPLETE DIFFERENT FORMATION
	☐ REPERFORATE CURRENT FORMATION	☐ SIDETRACK TO REPAIR WELL	☐ TEMPORARY ABANDON
	☐ TUBING REPAIR	☐ VENT OR FLARE	☐ WATER DISPOSAL
✓ DRILLING REPORT Report Date: 12/29/2012	☐ WATER SHUTOFF	☐ SI TA STATUS EXTENSION	☐ APD EXTENSION
	☐ WILDCAT WELL DETERMINATION	☐ OTHER	OTHER:

12. DESCRIBE PROPOSED OR COMPLETED OPERATIONS. Clearly show all pertinent details including dates, depths, volumes, etc.

PLEASE SEE THE ATTACHED COMPLETION HISTORY FOR THE LC TRIBAL 1-7D-56.

Accepted by the Utah Division of Oil, Gas and Mining
FOR RECORD ONLY
January 03, 2013

NAME (PLEASE PRINT)	PHONE NUMBER	TITLE
Kathy K. Fieldsted	435 722-1325	Sr. Regulatory & Permitting Tech.

SIGNATURE	DATE
N/A	1/3/2013

RECEIVED: Jan. 03, 2013

Berry Daily Completion and Workover - Internal

Report # 1, Report Date: 12/17/2012

Well Name: LC TRIBAL 1-7D-56

API/UWI	Surface Legal Location	Spud Date	Field Name	APD State
43013513440000	SENE Sec 7 T5S-R6W	11/16/2012 3:00:00 PM	Lake Canyon	Utah

Well Configuration Type	Original KB Elevation (ftKB)	KB-Ground Distance (ft)	KB-Tubing Head Distance (ft)	Ground Elevation (ftKB)	PBTD (All) (ftKB)
Directional	6,715	17.00		6,698	Original Hole - 6293.0

Primary Job Type	Secondary Job Type
Initial Completion	

Objective

Contractor	Rig Number
Royal	2

AFE Number	Total AFE Amount	Daily Cost	Cum Cost To Date
C12 032122		61,881	61,881

Weather	T (°F)	Road Condition	Tubing Pressure (psi)	Casing Pressure (psi)	Rig Time (hrs)

Job Contact	Title	Mobile

Time Log

Start Time	End Time	Dur (hrs)	Code 1	Operation	Comment
00:00	12:00	12.00	GOP	General Operations	CONDUCT JSA AND SAFETY MEETING WITH PIONEER WIRELINE AND BASIC FRAC CREW.
12:00	12:00		LOGG	Logging	R/U PIONEER WIRELINE (12-6-2012), RIH W/CBL,CCL, AND GAMMA RAY. TAGGED@ 6,279'.
12:00	12:00		GOP	General Operations	PREP PAD, (12-12-2012) INSTALL 10K FRAC TREE. TEST CSG & FRAC TREE TO 6500 PSI. = GOOD TEST. FILL & HEAT 25 TANKS (3 TANKS WITH KCL). NOTE: 5 1/2" 17# N-80
12:00	12:00		PFRT	Perforating	PERFORATE STG #1 IN THE WASATCH (12-6-2012) FROM 5,863'-6,161'. @ 2 SPF, 120 DEGREE PHASING, 22.7 GRAM CHARGE, & EHD OF .42". CHARGE P/N IS TITAN EXP-3323-322T WITH PENETRATION OF 35.1. 42 TOTAL HOLES. PERFS: 5,863'-64',5,881'-82',5,906'-10',5,924'-25',5,933'-34',5,941'-42', 5,972'-73',6,005'-06',6,018'-20',6,053'-55', 6,075'-76',6,090'-91',6,117'-18',6,140'-41', 6,159'-61'
12:00	12:00		FRAC	Frac. Job	MAVERICK/BASIC TEST LINES AND FRAC STG #1 (WASATCH) WELL OPEN @ 280 PSI BROKE DOWN 6.8 BPM @ 3,020 MAX RATE @ 68.5 BPM MAX PSI @ 2,840 AVG RATE @ 55.3 BPM AVG PSI @ 2,180 TOTAL FLUID OF 1,273 BBL ISDP 1,420 FINAL FRAC GRADIENT .67 77,180 LBS OF 20/40 OTTOWA
12:00	12:00		PFRT	Perforating	SET CFP @ 5,850'. PERFORATE STG #2 IN THE WASATCH FROM 5,505'-5,834',. @ 2 SPF, 120 DEGREE PHASING, 22.7 GRAM CHARGE, & EHD OF .42". CHARGE P/N IS TITAN EXP-3323-322T WITH PENETRATION OF 35.1. 42 TOTAL HOLES. PERFS: 5,505'-06',5,526'-27',5,532'-33',5,552'-54',5,588'-89', 5,595'-96',5,608'-09',5,640'-41',5,646'-48', 5,682'-83',5,689'-90',5,716'-17',5,733'-34', 5,750'-51',5,795'-96',5,802'-03',5,816'-17', 5,823'-24',5,833'-34'
12:00	12:00		FRAC	Frac. Job	MAVERICK/BASIC TEST LINES AND FRAC STG #2 (WASATCH) WELL OPEN @ 1,090 PSI BROKE DOWN 5.3 BPM @ 3,240 MAX RATE @ 68.3 BPM MAX PSI @ 3,750 AVG RATE @ 54.6 BPM AVG PSI @ ,281 TOTAL FLUID OF 1,599 BBL ISDP 1,424 FINAL FRAC GRADIENT .68 100,000 LBS OF 16/30 TEXAS GOLD
12:00	12:00		PFRT	Perforating	SET CFP @ 5,470'. PERFORATE STG #3 IN THE WASATCH FROM 5,232'-5,431'. @ 2 SPF, 120 DEGREE PHASING, 22.7 GRAM CHARGE, & EHD OF .42". CHARGE P/N IS TITAN EXP-3323-322T WITH PENETRATION OF 35.1. 32 TOTAL HOLES. PERFS: 5,232'-33',5,266'-69',5,273'-77',5,337'-39',5,364'-65',5,395'-97', 5,412'-13',5,426'-27',5,430'-31'

Berry Daily Completion and Workover - Internal

Well Name: LC TRIBAL 1-7D-56

Report # 1, Report Date: 12/17/2012

API/UWI	Surface Legal Location	Spud Date	Field Name	APD State
43013513440000	SENE Sec 7 T5S-R6W	11/16/2012 3:00:00 PM	Lake Canyon	Utah

Well Configuration Type	Original KB Elevation (ftKB)	KB-Ground Distance (ft)	KB-Tubing Head Distance (ft)	Ground Elevation (ftKB)	PBTD (All) (ftKB)
Directional	6,715	17.00		6,698	Original Hole - 6293.0

Time Log

Start Time	End Time	Dur (hrs)	Code 1	Operation	Comment
12:00	12:00		FRAC	Frac. Job	MAVERICK/BASIC TEST LINES AND FRAC STG #3 (WASATCH) WELL OPEN @ 1,090 PSI BROKE DOWN 3.8 BPM @ 3,130 MAX RATE @ 63.1 BPM MAX PSI @ 5,100 AVG RATE @ 50.5 BPM AVG PSI @ 3,299 TOTAL FLUID OF 1,545 BBL ISDP 1,250 FINAL FRAC GRADIENT .66 100,000 LBS OF 16/30 TEXAS GOLD
12:00	12:00		PFRT	Perforating	SET CFP @ 5,215". PERFORATE STG #4 IN THE UTELAND BUTTE FROM 4,986'-5,198'.. @ 2 SPF, 120 DEGREE PHASING, 22.7 GRAM CHARGE, & EHD OF .42". CHARGE P/N IS TITAN EXP-3323-322T WITH PENETRATION OF 35.1. 54 TOTAL HOLES. PERFS: 4,986'-88',5,008'-10',5,028'-29',5,046'-48',5,062'-64', 5,080'-82',5,090'-91',5,100'-02',5,118'-19', 5,130'-32',5,146'-48',5,159'-60',5,166'-67', 5,179'-81',5,191'-93',5,196'-98'

Report Fluids Summary

Fluid	To well (bbl)	From well (bbl)	To lease (bbl)	From lease (bbl)

Daily Costs

Code 1	Code 2	Code 3	Cost	Cost Description
152	2111	ICC	575	ICC-TRUCKING&HAULING
152	2125	ICC	1,200	ICC-CONTRACTSUPERVISION
152	2345	ICC	7,584	ICC-PERFORATING
152	2380	ICC	8,000	ICC-SURFACE RENTALS
152	2380	ICC	1,000	ICC-SURFACE RENTALS
152	2106	ICC	40,625	ICC-WATER&WATERHAULING
152	2380	ICC	1,427	ICC-SURFACE RENTALS
152	2380	ICC	1,470	ICC-SURFACE RENTALS

Safety Checks

Time	Description	Type	Comment

Logs

Date	Type	Top (ftKB)	Btm (ftKB)	Cased?
				No

Perforations

Date	Zone	Top (ftKB)	Btm (ftKB)	Current Status

Date	Zone	Type	Stim/Treat Company

Stg No.	Stage Type	Top (ftKB)	Btm (ftKB)	V (pumped) (bbl)

Other In Hole

Description	Run Date	OD (in)	Top (ftKB)	Btm (ftKB)

Cement

Description	Start Date	Cement Comp

Berry Daily Completion and Workover - Internal

Report # 2, Report Date: 12/18/2012

Well Name: LC TRIBAL 1-7D-56

API/UWI	Surface Legal Location	Spud Date	Field Name	APD State
43013513440000	SENE Sec 7 T5S-R6W	11/16/2012 3:00:00 PM	Lake Canyon	Utah

Well Configuration Type	Original KB Elevation (ftKB)	KB-Ground Distance (ft)	KB-Tubing Head Distance (ft)	Ground Elevation (ftKB)	PBTD (All) (ftKB)
Directional	6,715	17.00		6,698	Original Hole - 6293.0

Primary Job Type	Secondary Job Type
Initial Completion	

Objective

Contractor	Rig Number
Royal	2

AFE Number	Total AFE Amount	Daily Cost	Cum Cost To Date
C12 032122		392,000	453,881

Weather	T (°F)	Road Condition	Tubing Pressure (psi)	Casing Pressure (psi)	Rig Time (hrs)

Job Contact	Title	Mobile

Time Log

Start Time	End Time	Dur (hrs)	Code 1	Operation	Comment
00:00	13:00	13.00	GOP	General Operations	CONDUCT JSA AND SAFETY MEETING WITH PIONEER WIRELINE AND BASIC FRAC CREW.
13:00	13:00		FRAC	Frac. Job	MAVERICK/BASIC TEST LINES AND FRAC STG #4 (UTELAND BUTTE) WELL OPEN @ 760 PSI BROKE DOWN 5 BPM @ 920 MAX RATE @ 69.7 BPM MAX PSI @ 3,720 AVG RATE @ 61.3 BPM AVG PSI @ 2,861 TOTAL FLUID OF 1,323 BBL ISDP 1,150 FINAL FRAC GRADIENT .66 35,000 LBS OF 16/30 TEXAS GOLD NOTE: LOST GEL AND VISCOSITY TO HYDRATION UNIT HAD TO GO TO FLUSH PREMATURELY.
13:00	13:00		PFRT	Perforating	SET CFP @ 4,975'. PERFORATE STG #5 IN THE CASTLE PEAK FROM 4,859'-4,964'. @ 2 SPF, 120 DEGREE PHASING, 22.7 GRAM CHARGE, & EHD OF .42". CHARGE P/N IS TITAN EXP-3323-322T WITH PENETRATION OF 35.1. 20 TOTAL HOLES. PERFS: 4,859'-60',4,870'-71',4,876'-77',4,897'-98',4,903'-04', 4,916'-18',4,943'-44',4,956'-57',4,963'-64'
13:00	13:00		FRAC	Frac. Job	MAVERICK/BASIC TEST LINES AND FRAC STG #5 (CASTLE PEAK) WELL OPEN @ 790 PSI BROKE DOWN 3.8 BPM @ 1,440 MAX RATE @ 71.3 BPM MAX PSI @ 3,710 AVG RATE @ 60.7 BPM AVG PSI @ 2,735 TOTAL FLUID OF 1,124 BBL ISDP 1,220 FINAL FRAC GRADIENT .68 75,000 LBS OF 16/30 TEXAS GOLD
13:00	13:00		PFRT	Perforating	SET CFP @ 4,804'. PERFORATE STG #6 IN THE CASTLE PEAK FROM 4,648'-4,778'. @ 2 SPF, 120 DEGREE PHASING, 22.7 GRAM CHARGE, & EHD OF .42". CHARGE P/N IS TITAN EXP-3323-322T WITH PENETRATION OF 35.1. 38 TOTAL HOLES. PERFS: 4,648'-50',4,658'-60',4,669'-71',4,673'-74',4,702'-03',4,714'-18', 4,729'-30',4,744'-46',4,761'-63',4,776'-78'
13:00	13:00		FRAC	Frac. Job	MAVERICK/BASIC TEST LINES AND FRAC STG #6 (CASTLE PEAK) WELL OPEN @ 750 PSI BROKE DOWN 4 BPM @ 1,480 MAX RATE @ 70.6 BPM MAX PSI @ 3,160 AVG RATE @ 63 BPM AVG PSI @ 2,276 TOTAL FLUID OF 1,411 BBL ISDP 1,190 FINAL FRAC GRADIENT .68 100,000 LBS OF 16/30 TEXAS GOLD

Berry Daily Completion and Workover - Internal

Well Name: LC TRIBAL 1-7D-56

Report # 2, Report Date: 12/18/2012

API/UWI	Surface Legal Location	Spud Date	Field Name	APD State
43013513440000	SENE Sec 7 T5S-R6W	11/16/2012 3:00:00 PM	Lake Canyon	Utah

Well Configuration Type	Original KB Elevation (ftKB)	KB-Ground Distance (ft)	KB-Tubing Head Distance (ft)	Ground Elevation (ftKB)	PBTD (All) (ftKB)
Directional	6,715	17.00		6,698	Original Hole - 6293.0

Time Log

Start Time	End Time	Dur (hrs)	Code 1	Operation	Comment
13:00	13:00		PFRT	Perforating	SET CFP @ 4,600'. PERFORATE STG #7 IN THE 3 POINT AND BLACK SHALE FROM 4,327'-4,527'. @ 2 SPF, 120 DEGREE PHASING, 22.7 GRAM CHARGE, & EHD OF .42". CHARGE P/N IS TITAN EXP-3323-322T WITH PENETRATION OF 35.1. 28 TOTAL HOLES. PERFS: 4,327'-30',4,346'-49',4,430'-32',4,435'-36', 4,441'-42',4,454'-56',4,491'-02',4,526'-27'
13:00	13:00		FRAC	Frac. Job	MAVERICK/BASIC TEST LINES AND FRAC STG #7 (3 POINT AND BLACK SHALE.) WELL OPEN @ 700 PSI BROKE DOWN 4 BPM @ 2,350 MAX RATE @ 70.3 BPM MAX PSI @ 4,110 AVG RATE @ 60 BPM AVG PSI @ 2,141 TOTAL FLUID OF 1,250 BBL ISDP 1,225 FINAL FRAC GRADIENT .71 50,500 LBS OF 16/30 TEXAS GOLD
13:00	13:00		PFRT	Perforating	SET CFP @ 4,270'.. PERFORATE STG #8 IN THE DOUGLAS CREEK AND 3 POINT FROM 3,991'-4,204'. @ 2 SPF, 120 DEGREE PHASING, 22.7 GRAM CHARGE, & EHD OF .42". CHARGE P/N IS TITAN EXP-3323-322T WITH PENETRATION OF 35.1. 26 TOTAL HOLES. PERFS: 3,991'-93',4,037'-39',4,107'-09', 4,116'-17',4,126'-28',4,132'-34',4,202'-04'
13:00	13:00		FRAC	Frac. Job	MAVERICK/BASIC TEST LINES AND FRAC STG #8 (DOUGLAS CREEK AND 3 POINT) WELL OPEN @ 340 PSI BROKE DOWN 4 BPM @ 1,240 MAX RATE @ 71.4 BPM MAX PSI @ 3,770 AVG RATE @ 60.1 BPM AVG PSI @ 2,816 TOTAL FLUID OF 718 BBL ISDP 1,380 FINAL FRAC GRADIENT .70 44,380 LBS OF 16/30 TEXAS GOLD
13:00	13:00		PFRT	Perforating	RIH AND SET KILL PLUG @ 3,860'.
13:00	13:00		GOP	General Operations	SHUT IN AND SECURE WELL. FRAC OPERATIONS COMPLETE. MOVE OVER TO 4-9-56. WAITING FOR WORKOVER OPERATIONS TO BEGIN. TOTAL CLEAN BBLS USED = 10,243

Report Fluids Summary

Fluid	To well (bbl)	From well (bbl)	To lease (bbl)	From lease (bbl)

Daily Costs

Code 1	Code 2	Code 3	Cost	Cost Description
152	2358	ICC	12,400	ICC-BRIDGE PLUGS & PACKERS
152	2125	ICC	1,200	ICC-CONTRACTSUPERVISION
152	2345	ICC	38,586	ICC-PERFORATING
152	2360	ICC	338,814	ICC-STIMULATION/ACIDIZING
152	2380	ICC	1,000	ICC-SURFACE RENTALS

Safety Checks

Time	Description	Type	Comment

Logs

Date	Type	Top (ftKB)	Btm (ftKB)	Cased?
				No

Berry Daily Completion and Workover - Internal

Report # 3, Report Date: 12/26/2012

Well Name: LC TRIBAL 1-7D-56

API/UWI	Surface Legal Location	Spud Date	Field Name	APD State
43013513440000	SENE Sec 7 T5S-R6W	11/16/2012 3:00:00 PM	Lake Canyon	Utah

Well Configuration Type	Original KB Elevation (ftKB)	KB-Ground Distance (ft)	KB-Tubing Head Distance (ft)	Ground Elevation (ftKB)	PBTD (All) (ftKB)
Directional	6,715	17.00		6,698	Original Hole - 6293.0

Primary Job Type	Secondary Job Type
Initial Completion	

Objective

Contractor	Rig Number
Royal	2

AFE Number	Total AFE Amount	Daily Cost	Cum Cost To Date
C12 032122		9,554	463,435

Weather	T (°F)	Road Condition	Tubing Pressure (psi)	Casing Pressure (psi)	Rig Time (hrs)

Job Contact	Title	Mobile

Time Log

Start Time	End Time	Dur (hrs)	Code 1	Operation	Comment
00:00	00:00				Hold safety meeting. MIRU Royal #2. ND frac valve. NU BOP. SWIFN. Tbg delivery was late due to stuck truck.

Report Fluids Summary

Fluid	To well (bbl)	From well (bbl)	To lease (bbl)	From lease (bbl)

Daily Costs

Code 1	Code 2	Code 3	Cost	Cost Description
152	2305	ICC	5,744	ICC-RIGCOST-COMPLETION
152	2380	ICC	250	ICC-SURFACE RENTALS
152	2111	ICC	1,800	ICC-TRUCKING&HAULING
152	2111	ICC	360	ICC-TRUCKING&HAULING
152	2130	ICC	1,400	ICC-CONTRACTSERVICES-OTHER

Safety Checks

Time	Description	Type	Comment

Logs

Date	Type	Top (ftKB)	Btm (ftKB)	Cased?
				No

Perforations

Date	Zone	Top (ftKB)	Btm (ftKB)	Current Status

Date	Zone	Type	Stim/Treat Company

Stg No.	Stage Type	Top (ftKB)	Btm (ftKB)	V (pumped) (bbl)

Other In Hole

Description	Run Date	OD (in)	Top (ftKB)	Btm (ftKB)

Cement

Description	Start Date	Cement Comp

Berry Daily Completion and Workover - Internal

Well Name: LC TRIBAL 1-7D-56

Report # 4, Report Date: 12/27/2012

API/UWI	Surface Legal Location	Spud Date	Field Name	APD State
43013513440000	SENE Sec 7 T5S-R6W	11/16/2012 3:00:00 PM	Lake Canyon	Utah

Well Configuration Type	Original KB Elevation (ftKB)	KB-Ground Distance (ft)	KB-Tubing Head Distance (ft)	Ground Elevation (ftKB)	PBTD (All) (ftKB)
Directional	6,715	17.00		6,698	Original Hole - 6293.0

Primary Job Type	Secondary Job Type
Initial Completion	

Objective

Contractor	Rig Number
Royal	2

AFE Number	Total AFE Amount	Daily Cost	Cum Cost To Date
C12 032122		9,542	472,977

Weather	T (°F)	Road Condition	Tubing Pressure (psi)	Casing Pressure (psi)	Rig Time (hrs)

Job Contact	Title	Mobile

Time Log

Start Time	End Time	Dur (hrs)	Code 1	Operation	Comment
00:00	00:00				Hold safety meeting. RIH w/ 4 3/4" bit, bit sub & new 2 7/8" tbg. from pipe trailer, tallying & drifting. Tag CBP @ 3860'. RU powerswivel & pump. DU CBP in 17 min. Cont. RIH w/ tbg. Tag fill @ 4242'. C/O to CBP @ 4270'. DU CBP in 14 min. Cont. RIH w/ tbg. Tag CBP @ 4600'. DU CBP in 15 min. Cont. RIH w/ tbg. Tag CBP @ 4804'. DU CBP in 23 min. Cont. RIH w/ tbg. Tag CBP @ 4975'. DU CBP in 19 min. Cont. RIH w/ tbg. Tag fill @ 5170'. C/O to CBP @ 5215'. DU CBP in 18 min. Cont. RIH w/ tbg. Tag CBP @ 5470'. DU CBP in 14 min. Cont. RIH w/ tbg. Tag fill @ 5838'. C/O to CBP @ 5850'. DU CBP in 16 min. Circulate well clean. Turn well over to flowback crew.

Report Fluids Summary

Fluid	To well (bbl)	From well (bbl)	To lease (bbl)	From lease (bbl)

Daily Costs

Code 1	Code 2	Code 3	Cost	Cost Description
152	2305	ICC	7,532	ICC-RIGCOST-COMPLETION
152	2380	ICC	1,410	ICC-SURFACE RENTALS
152	2111	ICC	600	ICC-TRUCKING&HAULING

Safety Checks

Time	Description	Type	Comment

Logs

Date	Type	Top (ftKB)	Btm (ftKB)	Cased?
				No

Perforations

Date	Zone	Top (ftKB)	Btm (ftKB)	Current Status

Date	Zone	Type	Stim/Treat Company

Stg No.	Stage Type	Top (ftKB)	Btm (ftKB)	V (pumped) (bbl)

Other In Hole

Description	Run Date	OD (in)	Top (ftKB)	Btm (ftKB)

Cement

Description	Start Date	Cement Comp

Berry Daily Completion and Workover - Internal

Report # 5, Report Date: 12/28/2012

Well Name: LC TRIBAL 1-7D-56

API/UWI	Surface Legal Location	Spud Date	Field Name	APD State
43013513440000	SENE Sec 7 T5S-R6W	11/16/2012 3:00:00 PM	Lake Canyon	Utah

Well Configuration Type	Original KB Elevation (ftKB)	KB-Ground Distance (ft)	KB-Tubing Head Distance (ft)	Ground Elevation (ftKB)	PBTD (All) (ftKB)
Directional	6,715	17.00		6,698	Original Hole - 6293.0

Primary Job Type	Secondary Job Type
Initial Completion	

Objective

Contractor	Rig Number
Royal	2

AFE Number	Total AFE Amount	Daily Cost	Cum Cost To Date
C12 032122		7,697	480,674

Weather	T (°F)	Road Condition	Tubing Pressure (psi)	Casing Pressure (psi)	Rig Time (hrs)

Job Contact	Title	Mobile

Time Log

Start Time	End Time	Dur (hrs)	Code 1	Operation	Comment
00:00	00:00				Hold safety meeting. RIH w/ tbg. Tag fill @ 6219'. C/O to PBTD @ 6312'. Circulate well clean. POOH w/ tbg. RIH w/ production string. TAC will not set. SWIFN.

Report Fluids Summary

Fluid	To well (bbl)	From well (bbl)	To lease (bbl)	From lease (bbl)

Daily Costs

Code 1	Code 2	Code 3	Cost	Cost Description
152	2305	ICC	6,674	ICC-RIGCOST-COMPLETION
152	2380	ICC	250	ICC-SURFACE RENTALS
152	2340	ICC	773	ICC-HOT OILING

Safety Checks

Time	Description	Type	Comment

Logs

Date	Type	Top (ftKB)	Btm (ftKB)	Cased?
				No

Perforations

Date	Zone	Top (ftKB)	Btm (ftKB)	Current Status

Date	Zone	Type	Stim/Treat Company

Stg No.	Stage Type	Top (ftKB)	Btm (ftKB)	V (pumped) (bbl)

Other In Hole

Description	Run Date	OD (in)	Top (ftKB)	Btm (ftKB)

Cement

Description	Start Date	Cement Comp

Berry Daily Completion and Workover - Internal

Well Name: LC TRIBAL 1-7D-56

Report # 6, Report Date: 12/29/2012

API/UWI	Surface Legal Location	Spud Date	Field Name	APD State
43013513440000	SENE Sec 7 T5S-R6W	11/16/2012 3:00:00 PM	Lake Canyon	Utah

Well Configuration Type	Original KB Elevation (ftKB)	KB-Ground Distance (ft)	KB-Tubing Head Distance (ft)	Ground Elevation (ftKB)	PBTD (All) (ftKB)
Directional	6,715	17.00		6,698	Original Hole - 6293.0

Primary Job Type	Secondary Job Type
Initial Completion	

Objective

Contractor	Rig Number
Royal	2

AFE Number	Total AFE Amount	Daily Cost	Cum Cost To Date
C12 032122		1,262,211	1,742,885

Weather	T (°F)	Road Condition	Tubing Pressure (psi)	Casing Pressure (psi)	Rig Time (hrs)

Job Contact	Title	Mobile

Time Log

Start Time	End Time	Dur (hrs)	Code 1	Operation	Comment
00:00	00:00				Hold safety meeting. Flush tbg. w/ 40 bbls 250° water. Flush csg. w/ 75 bbls 250° water. Set TAC @ 6135' w/ 14,000# tension. NU wellhead. X-over for rods. RIH w/ Central Hyd. 2 1/2" x 1 3/4" x 16' RHAC rod pump, 6- 1 1/2" weight bars w/ stab subs, 66- 3/4" guided rods (4 per), 86- 7/8" guided rods (4 per), 86- 1" guided rods (4 per), 1- 8', 4', 2' x 1" pony subs, 1 1/2" x 26' polished rod. Seat pump. Stroke test pump to 700 psi. Good pump action. RU pumping unit. Hang off rods. RD. PWOP @ 3:00 p.m. on 12/30/2012. Final Report. 8629 BWTR.

Report Fluids Summary

Fluid	To well (bbl)	From well (bbl)	To lease (bbl)	From lease (bbl)

Daily Costs

Code 1	Code 2	Code 3	Cost	Cost Description
152	2305	ICC	5,834	ICC-RIGCOST-COMPLETION
152	2380	ICC	250	ICC-SURFACE RENTALS
152	2340	ICC	800	ICC-HOT OILING
			225,000	
			958,427	
154	3535	TCC	34,500	TCC-SUCKER ROD, PUMPS, SINKER BARS
154	3535	TCC	2,800	TCC-SUCKER ROD, PUMPS, SINKER BARS
154	3530	TCC	33,100	TCC-TUBING & ATTACHMENTS
154	3530	TCC	1,500	TCC-TUBING & ATTACHMENTS

Safety Checks

Time	Description	Type	Comment

Logs

Date	Type	Top (ftKB)	Btm (ftKB)	Cased?
				No

Perforations

Date	Zone	Top (ftKB)	Btm (ftKB)	Current Status

Date	Zone	Type	Stim/Treat Company

Stg No.	Stage Type	Top (ftKB)	Btm (ftKB)	V (pumped) (bbl)

Other In Hole

Description	Run Date	OD (in)	Top (ftKB)	Btm (ftKB)

Cement

Description	Start Date	Cement Comp

FORM 9

STATE OF UTAH
DEPARTMENT OF NATURAL RESOURCES
DIVISION OF OIL, GAS, AND MINING

5.LEASE DESIGNATION AND SERIAL NUMBER: 2OG0005500

SUNDRY NOTICES AND REPORTS ON WELLS

Do not use this form for proposals to drill new wells, significantly deepen existing wells below current bottom-hole depth, reenter plugged wells, or to drill horizontal laterals. Use APPLICATION FOR PERMIT TO DRILL form for such proposals.

6. IF INDIAN, ALLOTTEE OR TRIBE NAME:

7.UNIT or CA AGREEMENT NAME:

1. TYPE OF WELL
Oil Well

8. WELL NAME and NUMBER: LC TRIBAL 1-7D-56

2. NAME OF OPERATOR:
BERRY PETROLEUM COMPANY

9. API NUMBER: 43013513440000

3. ADDRESS OF OPERATOR:
4000 South 4028 West Rt 2 Box 7735 , Roosevelt, UT, 84066

PHONE NUMBER: 303 999-4044 Ext

9. FIELD and POOL or WILDCAT: LAKE CANYON

4. LOCATION OF WELL
FOOTAGES AT SURFACE:
1958 FNL 0554 FEL
QTR/QTR, SECTION, TOWNSHIP, RANGE, MERIDIAN:
Qtr/Qtr: SENE Section: 07 Township: 05.0S Range: 06.0W Meridian: U

COUNTY: DUCHESNE

STATE: UTAH

11.
CHECK APPROPRIATE BOXES TO INDICATE NATURE OF NOTICE, REPORT, OR OTHER DATA

TYPE OF SUBMISSION

- ☐ NOTICE OF INTENT
  Approximate date work will start:
- ☐ SUBSEQUENT REPORT
  Date of Work Completion:
- ☐ SPUD REPORT
  Date of Spud:
- ✓ DRILLING REPORT
  Report Date: 1/2/2013

TYPE OF ACTION

☐ ACIDIZE	☐ ALTER CASING	☐ CASING REPAIR
☐ CHANGE TO PREVIOUS PLANS	☐ CHANGE TUBING	☐ CHANGE WELL NAME
☐ CHANGE WELL STATUS	☐ COMMINGLE PRODUCING FORMATIONS	☐ CONVERT WELL TYPE
☐ DEEPEN	☐ FRACTURE TREAT	☐ NEW CONSTRUCTION
☐ OPERATOR CHANGE	☐ PLUG AND ABANDON	☐ PLUG BACK
✓ PRODUCTION START OR RESUME	☐ RECLAMATION OF WELL SITE	☐ RECOMPLETE DIFFERENT FORMATION
☐ REPERFORATE CURRENT FORMATION	☐ SIDETRACK TO REPAIR WELL	☐ TEMPORARY ABANDON
☐ TUBING REPAIR	☐ VENT OR FLARE	☐ WATER DISPOSAL
☐ WATER SHUTOFF	☐ SI TA STATUS EXTENSION	☐ APD EXTENSION
☐ WILDCAT WELL DETERMINATION	☐ OTHER	OTHER:

12. DESCRIBE PROPOSED OR COMPLETED OPERATIONS. Clearly show all pertinent details including dates, depths, volumes, etc.

PLEASE NOTE THAT THE LC TRIBAL 1-7D-56 WENT TO SALES ON JANUARY 2, 2013.

Accepted by the Utah Division of Oil, Gas and Mining
FOR RECORD ONLY
January 07, 2013

NAME (PLEASE PRINT)	PHONE NUMBER	TITLE
Kathy K. Fieldsted	435 722-1325	Sr. Regulatory & Permitting Tech.

SIGNATURE	DATE
N/A	1/3/2013

RECEIVED: Jan. 03, 2013

RECEIVED
APR 02 2013
DIV. OF OIL, GAS & MINING

STATE OF UTAH
DEPARTMENT OF NATURAL RESOURCES
DIVISION OF OIL, GAS AND MINING

AMENDED REPORT ☐ (highlight changes)

FORM 8

WELL COMPLETION OR RECOMPLETION REPORT AND LOG

5. LEASE DESIGNATION AND SERIAL NUMBER: 2OG0005500

6. IF INDIAN, ALLOTTEE OR TRIBE NAME: Ute Indian Tribe

7. UNIT or CA AGREEMENT NAME:

8. WELL NAME and NUMBER: LC Tribal 1-7D-56

9. API NUMBER: 4301351344

10 FIELD AND POOL, OR WILDCAT: Lake Canyon

1a. TYPE OF WELL: OIL WELL ☑ GAS WELL ☐ DRY ☐ OTHER

b. TYPE OF WORK: NEW WELL ☑ HORIZ. LATS. ☐ DEEP-EN ☐ RE-ENTRY ☐ DIFF. RESVR. ☐ OTHER

2. NAME OF OPERATOR: Berry Petroleum

3. ADDRESS OF OPERATOR: 4000 S 4028 W/ Rt 2 Box CITY Roosevelt STATE Ut ZIP 84066 PHONE NUMBER: (435) 722-1325

4. LOCATION OF WELL (FOOTAGES)

AT SURFACE: 1958' FNL & 554' FEL

AT TOP PRODUCING INTERVAL REPORTED BELOW: 876' FNL & 635' FEL (NENE)

AT TOTAL DEPTH: 608' FNL 663' FEL (NENE) BHL by DOGM HSM

11. QTR/QTR, SECTION, TOWNSHIP, RANGE, MERIDIAN: SENE 7 5S 6W U

12. COUNTY: Duchesne

13. STATE: UTAH

14. DATE SPUDDED: 10/25/2012

15. DATE T.D. REACHED: 12/4/2012

16. DATE COMPLETED: 12/31/2012 ABANDONED ☐ READY TO PRODUCE ☑

17. ELEVATIONS (DF, RKB, RT, GL): 6698, GL

18. TOTAL DEPTH: MD 6,339 TVD 6041

19. PLUG BACK T.D.: MD 6,293 TVD 5985

20. IF MULTIPLE COMPLETIONS, HOW MANY? *

21. DEPTH BRIDGE PLUG SET: MD TVD

22. TYPE ELECTRIC AND OTHER MECHANICAL LOGS RUN (Submit copy of each): Electronic

23.
WAS WELL CORED? NO ☑ YES ☐ (Submit analysis)
WAS DST RUN? NO ☑ YES ☐ (Submit report)
DIRECTIONAL SURVEY? NO ☐ YES ☑ (Submit copy)

24. CASING AND LINER RECORD (Report all strings set in well)

HOLE SIZE	SIZE/GRADE	WEIGHT (#/ft.)	TOP (MD)	BOTTOM (MD)	STAGE CEMENTER DEPTH	CEMENT TYPE & NO. OF SACKS	SLURRY VOLUME (BBL)	CEMENT TOP **	AMOUNT PULLED
12.25	8.625 J-55	24		508		G 325			
7.875	5.5 N-80	17		6,339		PL 705		190	

25. TUBING RECORD

SIZE	DEPTH SET (MD)	PACKER SET (MD)	SIZE	DEPTH SET (MD)	PACKER SET (MD)	SIZE	DEPTH SET (MD)	PACKER SET (MD)
2.875	6,135							

26. PRODUCING INTERVALS

FORMATION NAME	TOP (MD)	BOTTOM (MD)	TOP (TVD)	BOTTOM (TVD)
(A) Wasatch	5,232	6,161		
(B) Uteland Butte	4,986	5,198		
(C) Castle Peak	4,648	4,964		
(D) 3 Point/Blk Shale	4,327	4,527		

27. PERFORATION RECORD

INTERVAL (Top/Bot - MD)	SIZE	NO. HOLES	PERFORATION STATUS
5,232 6,161	.42	116	Open ☑ Squeezed ☐
4,986 5,198	.42	54	Open ☑ Squeezed ☐
4,648 4,964	.42	58	Open ☑ Squeezed ☐
4,327 4,527	.42	28	Open ☑ Squeezed ☐

28. ACID, FRACTURE, TREATMENT, CEMENT SQUEEZE, ETC.

DEPTH INTERVAL	AMOUNT AND TYPE OF MATERIAL
Wasatch	Frac w/ 277,180 LBS Sand & 4417 BBL Fluid
Uteland Butte	Frac w/ 35,000 LBS Sand & 1323 BBL Fluid
Castle Peak	Frac w/ 175,000 LBS Sand & 2535 BBL Fluid

29. ENCLOSED ATTACHMENTS:

☐ ELECTRICAL/MECHANICAL LOGS ☐ GEOLOGIC REPORT ☐ DST REPORT ☑ DIRECTIONAL SURVEY
☐ SUNDRY NOTICE FOR PLUGGING AND CEMENT VERIFICATION ☐ CORE ANALYSIS ☐ OTHER:

30. WELL STATUS: Pumping

(5/2000)

(CONTINUED ON BACK)

CONFIDENTIAL

31. INITIAL PRODUCTION

INTERVAL A (As shown in item #26)

DATE FIRST PRODUCED:		TEST DATE:		HOURS TESTED:		TEST PRODUCTION RATES: →	OIL – BBL:	GAS – MCF:	WATER – BBL:	PROD. METHOD:
12/31/2012		1/1/2013		24			0	0	190	Pumping
CHOKE SIZE:	TBG. PRESS. 300	CSG. PRESS. 0	API GRAVITY	BTU – GAS	GAS/OIL RATIO	24 HR PRODUCTION RATES: →	OIL – BBL:	GAS – MCF:	WATER – BBL:	INTERVAL STATUS:

INTERVAL B (As shown in item #26)

DATE FIRST PRODUCED:		TEST DATE:		HOURS TESTED:		TEST PRODUCTION RATES: →	OIL – BBL:	GAS – MCF:	WATER – BBL:	PROD. METHOD:
CHOKE SIZE:	TBG. PRESS.	CSG. PRESS.	API GRAVITY	BTU – GAS	GAS/OIL RATIO	24 HR PRODUCTION RATES: →	OIL – BBL:	GAS – MCF:	WATER – BBL:	INTERVAL STATUS:

INTERVAL C (As shown in item #26)

DATE FIRST PRODUCED:		TEST DATE:		HOURS TESTED:		TEST PRODUCTION RATES: →	OIL – BBL:	GAS – MCF:	WATER – BBL:	PROD. METHOD:
CHOKE SIZE:	TBG. PRESS.	CSG. PRESS.	API GRAVITY	BTU – GAS	GAS/OIL RATIO	24 HR PRODUCTION RATES: →	OIL – BBL:	GAS – MCF:	WATER – BBL:	INTERVAL STATUS:

INTERVAL D (As shown in item #26)

DATE FIRST PRODUCED:		TEST DATE:		HOURS TESTED:		TEST PRODUCTION RATES: →	OIL – BBL:	GAS – MCF:	WATER – BBL:	PROD. METHOD:
CHOKE SIZE:	TBG. PRESS.	CSG. PRESS.	API GRAVITY	BTU – GAS	GAS/OIL RATIO	24 HR PRODUCTION RATES: →	OIL – BBL:	GAS – MCF:	WATER – BBL:	INTERVAL STATUS:

32. DISPOSITION OF GAS (Sold, Used for Fuel, Vented, Etc.)

Sold

33. SUMMARY OF POROUS ZONES (Include Aquifers):

Show all important zones of porosity and contents thereof: Cored intervals and all drill-stem tests, including depth interval tested, cushion used, time tool open, flowing and shut-in pressures and recoveries.

Formation	Top (MD)	Bottom (MD)	Descriptions, Contents, etc.

34. FORMATION (Log) MARKERS:

Name	Top (Measured Depth)
GR	931
Mahogany	1,661
TGR3	2,760
Douglas Creek	3,663
3 Point	4,032
Black Shale	4,412
Castle Peak	4,760
Uteland Butte	4,981
Wasatch	5,215

35. ADDITIONAL REMARKS (Include plugging procedure)

#26. e) Douglas Creek / 3 Point: 3991' - 4204' #27. 3991' - 4204', 0.42, 26 Holes, Open

#28. 3 Point & Black Shale: Frac w/ 50,500 LBS Sand & 1250 BBL Fluid

Douglas Creek & 3 Point: Frac w/ 44,380 LBS Sand & 718 BBL Fluid

36. ***I hereby certify*** **that the foregoing and attached information is complete and correct as determined from all available records.**

NAME (PLEASE PRINT) Krista Mecham TITLE Sr. Reg. & Permitting

SIGNATURE Krista Mecham DATE 3/13/2013

This report must be submitted within 30 days of

- completing or plugging a new well
- drilling horizontal laterals from an existing well bore
- recompleting to a different producing formation
- reentering a previously plugged and abandoned well
- significantly deepening an existing well bore below the previous bottom-hole depth
- drilling hydrocarbon exploratory holes, such as core samples and stratigraphic tests

* ITEM 20: Show the number of completions if production is measured separately from two or more formations.

** ITEM 24: Cement Top – Show how reported top(s) of cement were determined (circulated (CIR), calculated (CAL), cement bond log (CBL), temperature survey (TS)).

Send to: Utah Division of Oil, Gas and Mining
1594 West North Temple, Suite 1210
Box 145801
Salt Lake City, Utah 84114-5801

Phone: 801-538-5340

Fax: 801-359-3940

(5/2000)

Berry Petroleum Company

Duchesne Co., UT (UT27C)
Sec.7-T5S-R6W
LC Tribal 1-7D-56

Wellbore #1

Survey: Survey #1

Standard Survey Report

20 November, 2012

Sharewell
Energy Services

Sharewell Energy Services

Survey Report

Company:	Berry Petroleum Company	**Local Co-ordinate Reference:**	Well LC Tribal 1-7D-56
Project:	Duchesne Co., UT (UT27C)	**TVD Reference:**	WELL @ 6718.00usft
Site:	Sec.7-T5S-R6W	**MD Reference:**	WELL @ 6718.00usft
Well:	LC Tribal 1-7D-56	**North Reference:**	True
Wellbore:	Wellbore #1	**Survey Calculation Method:**	Minimum Curvature
Design:	Wellbore #1	**Database:**	EDM 5000.1 Single User Db

Project Duchesne Co., UT (UT27C)

Map System:	US State Plane 1927 (Exact solution)	**System Datum:**	Mean Sea Level
Geo Datum:	NAD 1927 (NADCON CONUS)		
Map Zone:	Utah Central 4302		

Site Sec.7-T5S-R6W

Site Position:		**Northing:**	631,313.883 usft	**Latitude:**	40° 3' 47.160 N
From:	Lat/Long	**Easting:**	2,253,609.801 usft	**Longitude:**	110° 35' 37.921 W
Position Uncertainty:	0.00 usft	**Slot Radius:**	13-3/16"	**Grid Convergence:**	0.58 °

Well LC Tribal 1-7D-56

Well Position	**+N/-S**	0.00 usft	**Northing:**	631,332.823 usft	**Latitude:**	40° 3' 47.347 N
	+E/-W	0.00 usft	**Easting:**	2,253,610.448 usft	**Longitude:**	110° 35' 37.910 W
Position Uncertainty		0.00 usft	**Wellhead Elevation:**	usft	**Ground Level:**	6,698.00 usft

Wellbore Wellbore #1

Magnetics	**Model Name**	**Sample Date**	**Declination (°)**	**Dip Angle (°)**	**Field Strength (nT)**
	IGRF2010	2012/11/02	11.35	65.67	52,059

Design Wellbore #1

Audit Notes:

Version:	1.0	**Phase:**	ACTUAL	**Tie On Depth:**	0.00

Vertical Section:	**Depth From (TVD) (usft)**	**+N/-S (usft)**	**+E/-W (usft)**	**Direction (°)**
	0.00	0.00	0.00	355.70

Survey Program **Date** 2012/11/20

From (usft)	**To (usft)**	**Survey (Wellbore)**	**Tool Name**	**Description**
508.00	6,338.00	Survey #1 (Wellbore #1)	MWD	MWD - Standard

Survey

Measured Depth (usft)	**Inclination (°)**	**Azimuth (°)**	**Vertical Depth (usft)**	**+N/-S (usft)**	**+E/-W (usft)**	**Vertical Section (usft)**	**Dogleg Rate (°/100usft)**	**Build Rate (°/100usft)**	**Turn Rate (°/100usft)**
0.00	0.00	0.00	0.00	0.00	0.00	0.00	0.00	0.00	0.00
Tie-In / Assumed Vertical									
508.00	0.00	0.00	508.00	0.00	0.00	0.00	0.00	0.00	0.00
First Sharewell Survey									
540.00	2.50	298.70	539.99	0.34	-0.61	0.38	7.81	7.81	0.00
631.00	3.30	307.60	630.87	2.89	-4.43	3.21	1.01	0.88	9.78
726.00	4.60	316.90	725.65	7.34	-9.20	8.01	1.52	1.37	9.79
820.00	8.10	313.20	819.06	14.62	-16.60	15.83	3.75	3.72	-3.94
914.00	7.20	308.10	912.22	22.79	-26.07	24.68	1.20	-0.96	-5.43
1,009.00	9.00	311.10	1,006.27	31.35	-36.35	33.99	1.95	1.89	3.16
1,103.00	9.80	318.20	1,099.01	42.15	-47.22	45.57	1.50	0.85	7.55
1,198.00	12.50	331.50	1,192.22	57.22	-57.52	61.37	3.91	2.84	14.00
1,293.00	14.50	346.80	1,284.62	77.84	-65.15	82.50	4.29	2.11	16.11

Company:	Berry Petroleum Company	**Local Co-ordinate Reference:**	Well LC Tribal 1-7D-56
Project:	Duchesne Co., UT (UT27C)	**TVD Reference:**	WELL @ 6718.00usft
Site:	Sec.7-T5S-R6W	**MD Reference:**	WELL @ 6718.00usft
Well:	LC Tribal 1-7D-56	**North Reference:**	True
Wellbore:	Wellbore #1	**Survey Calculation Method:**	Minimum Curvature
Design:	Wellbore #1	**Database:**	EDM 5000.1 Single User Db

Survey

Measured Depth (usft)	Inclination (°)	Azimuth (°)	Vertical Depth (usft)	+N/-S (usft)	+E/-W (usft)	Vertical Section (usft)	Dogleg Rate (°/100usft)	Build Rate (°/100usft)	Turn Rate (°/100usft)
1,387.00	16.80	358.50	1,375.15	102.89	-68.19	107.71	4.14	2.45	12.45
1,481.00	18.60	9.20	1,464.72	131.27	-66.15	135.86	3.95	1.91	11.38
1,575.00	22.70	16.00	1,552.68	163.53	-58.75	167.47	5.05	4.36	7.23
1,669.00	22.70	15.70	1,639.40	198.42	-48.84	201.52	0.12	0.00	-0.32
1,763.00	23.60	15.40	1,725.83	234.02	-38.94	236.28	0.97	0.96	-0.32
1,858.00	26.00	10.90	1,812.07	272.81	-29.95	274.29	3.21	2.53	-4.74
1,951.00	27.50	8.80	1,895.11	314.05	-22.81	314.88	1.91	1.61	-2.26
2,047.00	27.50	7.60	1,980.27	357.92	-16.49	358.15	0.58	0.00	-1.25
2,140.00	28.20	8.00	2,062.50	400.97	-10.59	400.63	0.78	0.75	0.43
2,235.00	29.10	5.20	2,145.87	446.20	-5.37	445.35	1.70	0.95	-2.95
2,329.00	29.50	4.50	2,227.84	492.04	-1.48	490.77	0.56	0.43	-0.74
2,424.00	31.50	3.50	2,309.69	540.14	1.87	538.48	2.17	2.11	-1.05
2,517.00	31.60	3.80	2,388.95	588.70	4.97	586.67	0.20	0.11	0.32
2,611.00	34.10	2.50	2,467.91	639.61	7.75	637.23	2.76	2.66	-1.38
2,705.00	32.80	0.90	2,546.34	691.39	9.30	688.75	1.67	-1.38	-1.70
2,799.00	30.20	358.50	2,626.48	740.49	9.08	737.73	3.07	-2.77	-2.55
2,894.00	30.90	357.20	2,708.30	788.74	7.26	785.98	1.01	0.74	-1.37
2,988.00	33.00	356.30	2,788.05	838.40	4.43	835.71	2.29	2.23	-0.96
3,084.00	31.00	355.90	2,869.46	889.15	0.98	886.58	2.09	-2.08	-0.42
3,178.00	27.85	355.67	2,951.33	935.20	-2.41	932.75	3.35	-3.35	-0.24
3,273.00	24.60	351.70	3,036.54	976.91	-6.94	974.68	3.89	-3.42	-4.18
3,368.00	23.78	348.40	3,123.20	1,015.24	-13.65	1,013.41	1.66	-0.86	-3.47
3,462.00	24.20	347.40	3,209.08	1,052.61	-21.66	1,051.27	0.62	0.45	-1.06
3,556.00	23.40	345.60	3,295.09	1,089.49	-30.51	1,088.71	1.15	-0.85	-1.91
3,651.00	20.20	341.40	3,383.29	1,123.32	-40.44	1,123.19	3.75	-3.37	-4.42
3,744.00	20.80	340.00	3,470.40	1,154.05	-51.20	1,154.65	0.83	0.65	-1.51
3,838.00	17.80	343.40	3,559.11	1,183.51	-61.02	1,184.76	3.41	-3.19	3.62
3,933.00	18.30	348.80	3,649.44	1,212.06	-68.07	1,213.75	1.84	0.53	5.68
4,028.00	17.10	355.30	3,739.95	1,240.62	-72.11	1,242.53	2.43	-1.26	6.84
4,123.00	15.20	352.90	3,831.20	1,266.90	-74.79	1,268.94	2.12	-2.00	-2.53
4,219.00	13.20	347.80	3,924.27	1,290.10	-78.66	1,292.37	2.46	-2.08	-5.31
4,313.00	10.70	347.00	4,016.22	1,309.10	-82.90	1,311.63	2.67	-2.66	-0.85
4,407.00	7.10	9.60	4,109.10	1,323.34	-83.89	1,325.90	5.27	-3.83	24.04
4,502.00	4.70	1.20	4,203.59	1,333.02	-82.83	1,335.48	2.68	-2.53	-8.84
4,597.00	4.00	357.30	4,298.32	1,340.22	-82.90	1,342.66	0.80	-0.74	-4.11
4,692.00	1.80	7.00	4,393.19	1,345.01	-82.88	1,347.44	2.36	-2.32	10.21
4,785.00	1.30	2.10	4,486.16	1,347.52	-82.66	1,349.92	0.56	-0.54	-5.27
4,881.00	1.00	352.80	4,582.14	1,349.44	-82.73	1,351.84	0.37	-0.31	-9.69
4,976.00	0.70	325.40	4,677.13	1,350.74	-83.16	1,353.17	0.52	-0.32	-28.84
5,069.00	0.80	306.00	4,770.12	1,351.58	-84.01	1,354.08	0.29	0.11	-20.86
5,164.00	0.60	289.20	4,865.11	1,352.14	-85.02	1,354.71	0.30	-0.21	-17.68
5,258.00	0.80	293.10	4,959.11	1,352.56	-86.08	1,355.21	0.22	0.21	4.15
5,351.00	0.80	288.70	5,052.10	1,353.02	-87.30	1,355.76	0.07	0.00	-4.73
5,447.00	1.10	278.90	5,148.08	1,353.38	-88.84	1,356.23	0.35	0.31	-10.21
5,541.00	1.30	283.30	5,242.06	1,353.76	-90.77	1,356.76	0.23	0.21	4.68
5,636.00	1.30	275.80	5,337.04	1,354.12	-92.89	1,357.27	0.18	0.00	-7.89
5,731.00	1.20	274.90	5,432.02	1,354.31	-94.95	1,357.62	0.11	-0.11	-0.95
5,826.00	1.20	265.40	5,527.00	1,354.32	-96.94	1,357.77	0.21	0.00	-10.00
5,921.00	1.30	251.70	5,621.97	1,353.90	-98.95	1,357.51	0.33	0.11	-14.42
6,016.00	1.40	248.30	5,716.95	1,353.13	-101.05	1,356.90	0.13	0.11	-3.58
6,112.00	1.40	246.00	5,812.92	1,352.22	-103.21	1,356.15	0.06	0.00	-2.40
6,207.00	1.40	247.20	5,907.89	1,351.30	-105.34	1,355.40	0.03	0.00	1.26
Last Sharewell Survey									
6,283.00	1.40	248.30	5,983.87	1,350.60	-107.06	1,354.82	0.04	0.00	1.45

Sharewell Energy Services

Survey Report

Company:	Berry Petroleum Company	**Local Co-ordinate Reference:**	Well LC Tribal 1-7D-56
Project:	Duchesne Co., UT (UT27C)	**TVD Reference:**	WELL @ 6718.00usft
Site:	Sec.7-T5S-R6W	**MD Reference:**	WELL @ 6718.00usft
Well:	LC Tribal 1-7D-56	**North Reference:**	True
Wellbore:	Wellbore #1	**Survey Calculation Method:**	Minimum Curvature
Design:	Wellbore #1	**Database:**	EDM 5000.1 Single User Db

Survey

Measured Depth (usft)	Inclination (°)	Azimuth (°)	Vertical Depth (usft)	+N/-S (usft)	+E/-W (usft)	Vertical Section (usft)	Dogleg Rate (°/100usft)	Build Rate (°/100usft)	Turn Rate (°/100usft)
Proj. to Bit									
6,338.00	1.40	248.30	6,038.85	1,350.10	-108.31	1,354.42	0.00	0.00	0.00

Survey Annotations

Measured Depth (usft)	Vertical Depth (usft)	Local Coordinates +N/-S (usft)	Local Coordinates +E/-W (usft)	Comment
508.00	508.00	0.00	0.00	Tie-In / Assumed Vertical
540.00	539.99	0.34	-0.61	First Sharewell Survey
6,283.00	5,983.87	1,350.60	-107.06	Last Sharewell Survey
6,338.00	6,038.85	1,350.10	-108.31	Proj. to Bit

Checked By: _____ Approved By: _____ Date: _____

OPERATIONS SUMMARY

Well Name: LC TRIBAL 1-7D-56

API	State	Surface Legal Location		
43013513440000	Utah	SENE Sec 7 T5S-R6W		
Field Code	Spud Date	Rig Release Date	KB-Ground Distance (ft)	Ground Elevation (ftKB)
	11/16/2012	12/4/2012	17.00	6,698.00

Daily Operations

12/17/2012 00:00 - 12/17/2012 00:00

Operations at Report Time	Operations Next 24 Hours
R/U PIONEER WIRELINE AND BASIC FRAC CREW.	CONTINUE FRAC OPERATIONS.

Operations Summary

FRAC STAGES 1-3, AND PERF STAGES 2-4.

Time Log

Com

CONDUCT JSA AND SAFETY MEETING WITH PIONEER WIRELINE AND BASIC FRAC CREW.

R/U PIONEER WIRELINE (12-6-2012), RIH W/CBL,CCL, AND GAMMA RAY. TAGGED@ 6,279'.

PREP PAD, (12-12-2012) INSTALL 10K FRAC TREE. TEST CSG & FRAC TREE TO 6500 PSI. = GOOD TEST. FILL & HEAT 25 TANKS (3 TANKS WITH KCL). NOTE: 5 1/2" 17# N-80

PERFORATE STG #1 IN THE WASATCH (12-6-2012) FROM 5,863'-6,161'. @ 2 SPF, 120 DEGREE PHASING, 22.7 GRAM CHARGE, & EHD OF .42". CHARGE P/N IS TITAN EXP-3323-322T WITH PENETRATION OF 35.1. 42 TOTAL HOLES. PERFS: 5,863'-64',5,881'-82',5,906'-10',5,924'-25',5,933'-34',5,941'-42',
5,972'-73',6,005'-06',6,018'-20',6,053'-55',
6,075'-76',6,090'-91',6,117'-18',6,140'-41',
6,159'-61'

MAVERICK/BASIC TEST LINES AND FRAC STG #1 (WASATCH)
WELL OPEN @ 280 PSI
BROKE DOWN 6.8 BPM @ 3,020
MAX RATE @ 68.5 BPM
MAX PSI @ 2,840
AVG RATE @ 55.3 BPM
AVG PSI @ 2,180
TOTAL FLUID OF 1,273 BBL
ISDP 1,420
FINAL FRAC GRADIENT .67
77,180 LBS OF 20/40 OTTOWA

SET CFP @ 5,850'. PERFORATE STG #2 IN THE WASATCH FROM 5,505'-5,834',. @ 2 SPF, 120 DEGREE PHASING, 22.7 GRAM CHARGE, & EHD OF .42". CHARGE P/N IS TITAN EXP-3323-322T WITH PENETRATION OF 35.1. 42 TOTAL HOLES. PERFS: 5,505'-06',5,526'-27',5,532'-33',5,552'-54',5,588'-89',
5,595'-96',5,608'-09',5,640'-41',5,646'-48',
5,682'-83',5,689'-90',5,716'-17',5,733'-34',
5,750'-51',5,795'-96',5,802'-03',5,816'-17',
5,823'-24',5,833'-34'

MAVERICK/BASIC TEST LINES AND FRAC STG #2 (WASATCH)
WELL OPEN @ 1,090 PSI
BROKE DOWN 5.3 BPM @ 3,240
MAX RATE @ 68.3 BPM
MAX PSI @ 3,750
AVG RATE @ 54.6 BPM
AVG PSI @ ,281
TOTAL FLUID OF 1,599 BBL
ISDP 1,424
FINAL FRAC GRADIENT .68
100,000 LBS OF 16/30 TEXAS GOLD

SET CFP @ 5,470'. PERFORATE STG #3 IN THE WASATCH FROM 5,232'-5,431'. @ 2 SPF, 120 DEGREE PHASING, 22.7 GRAM CHARGE, & EHD OF .42". CHARGE P/N IS TITAN EXP-3323-322T WITH PENETRATION OF 35.1. 32 TOTAL HOLES. PERFS: 5,232'-33',5,266'-69',5,273'-77',5,337'-39',5,364'-65',5,395'-97',
5,412'-13',5,426'-27',5,430'-31'

MAVERICK/BASIC TEST LINES AND FRAC STG #3 (WASATCH)
WELL OPEN @ 1,090 PSI
BROKE DOWN 3.8 BPM @ 3,130
MAX RATE @ 63.1 BPM
MAX PSI @ 5,100
AVG RATE @ 50.5 BPM
AVG PSI @ 3,299
TOTAL FLUID OF 1,545 BBL
ISDP 1,250
FINAL FRAC GRADIENT .66
100,000 LBS OF 16/30 TEXAS GOLD

SET CFP @ 5,215". PERFORATE STG #4 IN THE UTELAND BUTTE FROM 4,986'-5,198'.. @ 2 SPF, 120 DEGREE PHASING, 22.7 GRAM CHARGE, & EHD OF .42". CHARGE P/N IS TITAN EXP-3323-322T WITH PENETRATION OF 35.1. 54 TOTAL HOLES. PERFS: 4,986'-88',5,008'-10',5,028'-29',5,046'-48',5,062'-64',
5,080'-82',5,090'-91',5,100'-02',5,118'-19',
5,130'-32',5,146'-48',5,159'-60',5,166'-67',
5,179'-81',5,191'-93',5,196'-98'

OPERATIONS SUMMARY

Well Name: LC TRIBAL 1-7D-56

Daily Operations

12/18/2012 00:00 - 12/18/2012 00:00

Operations at Report Time	Operations Next 24 Hours
FRAC STAGE 4.	WAITING ON WORKOVER OPERATIONS TO BEGIN.

Operations Summary
FRAC STAGES 4-8, AND PERF STAGES 5-8.

Time Log

Com

CONDUCT JSA AND SAFETY MEETING WITH PIONEER WIRELINE AND BASIC FRAC CREW.

MAVERICK/BASIC TEST LINES AND FRAC STG #4 (UTELAND BUTTE)
WELL OPEN @ 760 PSI
BROKE DOWN 5 BPM @ 920
MAX RATE @ 69.7 BPM
MAX PSI @ 3,720
AVG RATE @ 61.3 BPM
AVG PSI @ 2,861
TOTAL FLUID OF 1,323 BBL
ISDP 1,150
FINAL FRAC GRADIENT .66
35,000 LBS OF 16/30 TEXAS GOLD

NOTE: LOST GEL AND VISCOSITY TO HYDRATION UNIT HAD TO GO TO FLUSH PREMATURELY.

SET CFP @ 4,975'. PERFORATE STG #5 IN THE CASTLE PEAK FROM 4,859'-4,964'. @ 2 SPF, 120 DEGREE PHASING, 22.7 GRAM CHARGE, & EHD OF .42". CHARGE P/N IS TITAN EXP-3323-322T WITH PENETRATION OF 35.1. 20 TOTAL HOLES. PERFS: 4,859'-60',4,870'-71',4,876'-77',4,897'-98',4,903'-04',
4,916'-18',4,943'-44',4,956'-57',4,963'-64'

MAVERICK/BASIC TEST LINES AND FRAC STG #5 (CASTLE PEAK)
WELL OPEN @ 790 PSI
BROKE DOWN 3.8 BPM @ 1,440
MAX RATE @ 71.3 BPM
MAX PSI @ 3,710
AVG RATE @ 60.7 BPM
AVG PSI @ 2,735
TOTAL FLUID OF 1,124 BBL
ISDP 1,220
FINAL FRAC GRADIENT .68
75,000 LBS OF 16/30 TEXAS GOLD

SET CFP @ 4,804'. PERFORATE STG #6 IN THE CASTLE PEAK FROM 4,648'-4,778'. @ 2 SPF, 120 DEGREE PHASING, 22.7 GRAM CHARGE, & EHD OF .42". CHARGE P/N IS TITAN EXP-3323-322T WITH PENETRATION OF 35.1. 38 TOTAL HOLES. PERFS: 4,648'-50',4,658'-60',4,669'-71',4,673'-74',4,702'-03',4,714'-18',
4,729'-30',4,744'-46',4,761'-63',4,776'-78'

MAVERICK/BASIC TEST LINES AND FRAC STG #6 (CASTLE PEAK)
WELL OPEN @ 750 PSI
BROKE DOWN 4 BPM @ 1,480
MAX RATE @ 70.6 BPM
MAX PSI @ 3,160
AVG RATE @ 63 BPM
AVG PSI @ 2,276
TOTAL FLUID OF 1,411 BBL
ISDP 1,190
FINAL FRAC GRADIENT .68
100,000 LBS OF 16/30 TEXAS GOLD

SET CFP @ 4,600'. PERFORATE STG #7 IN THE 3 POINT AND BLACK SHALE FROM 4,327'-4,527'. @ 2 SPF, 120 DEGREE PHASING, 22.7 GRAM CHARGE, & EHD OF .42". CHARGE P/N IS TITAN EXP-3323-322T WITH PENETRATION OF 35.1. 28 TOTAL HOLES. PERFS: 4,327'-30',4,346'-49',4,430'-32',4,435'-36',
4,441'-42',4,454'-56',4,491'-02',4,526'-27'

MAVERICK/BASIC TEST LINES AND FRAC STG #7 (3 POINT AND BLACK SHALE.)
WELL OPEN @ 700 PSI
BROKE DOWN 4 BPM @ 2,350
MAX RATE @ 70.3 BPM
MAX PSI @ 4,110
AVG RATE @ 60 BPM
AVG PSI @ 2,141
TOTAL FLUID OF 1,250 BBL
ISDP 1,225
FINAL FRAC GRADIENT .71
50,500 LBS OF 16/30 TEXAS GOLD

SET CFP @ 4,270'.. PERFORATE STG #8 IN THE DOUGLAS CREEK AND 3 POINT FROM 3,991'-4,204'. @ 2 SPF, 120 DEGREE PHASING, 22.7 GRAM CHARGE, & EHD OF .42". CHARGE P/N IS TITAN EXP-3323-322T WITH PENETRATION OF 35.1. 26 TOTAL HOLES. PERFS: 3,991'-93',4,037'-39',4,107'-09',
4,116'-17',4,126'-28',4,132'-34',4,202'-04'

OPERATIONS SUMMARY

Well Name: LC TRIBAL 1-7D-56

Time Log

Com

MAVERICK/BASIC TEST LINES AND FRAC STG #8 (DOUGLAS CREEK AND 3 POINT)
WELL OPEN @ 340 PSI
BROKE DOWN 4 BPM @ 1,240
MAX RATE @ 71.4 BPM
MAX PSI @ 3,770
AVG RATE @ 60.1 BPM
AVG PSI @ 2,816
TOTAL FLUID OF 718 BBL
ISDP 1,380
FINAL FRAC GRADIENT .70
44,380 LBS OF 16/30 TEXAS GOLD

RIH AND SET KILL PLUG @ 3,860'.

SHUT IN AND SECURE WELL. FRAC OPERATIONS COMPLETE. MOVE OVER TO 4-9-56.
WAITING FOR WORKOVER OPERATIONS TO BEGIN.

TOTAL CLEAN BBLS USED = 10,243

12/26/2012 00:00 - 12/26/2012 00:00

Operations at Report Time	Operations Next 24 Hours

Operations Summary

Time Log

Com

Hold safety meeting. MIRU Royal #2. ND frac valve. NU BOP. SWIFN.

Tbg delivery was late due to stuck truck.

12/27/2012 00:00 - 12/27/2012 00:00

Operations at Report Time	Operations Next 24 Hours

Operations Summary

Time Log

Com

Hold safety meeting. RIH w/ 4 3/4" bit, bit sub & new 2 7/8" tbg. from pipe trailer, tallying & drifting. Tag CBP @ 3860'. RU powerswivel & pump. DU CBP in 17 min. Cont. RIH w/ tbg. Tag fill @ 4242'. C/O to CBP @ 4270'. DU CBP in 14 min. Cont. RIH w/ tbg. Tag CBP @ 4600'. DU CBP in 15 min. Cont. RIH w/ tbg. Tag CBP @ 4804'. DU CBP in 23 min. Cont. RIH w/ tbg. Tag CBP @ 4975'. DU CBP in 19 min. Cont. RIH w/ tbg. Tag fill @ 5170'. C/O to CBP @ 5215'. DU CBP in 18 min. Cont. RIH w/ tbg. Tag CBP @ 5470'. DU CBP in 14 min. Cont. RIH w/ tbg. Tag fill @ 5838'. C/O to CBP @ 5850'. DU CBP in 16 min. Circulate well clean. Turn well over to flowback crew.

12/28/2012 00:00 - 12/28/2012 00:00

Operations at Report Time	Operations Next 24 Hours

Operations Summary

Time Log

Com

Hold safety meeting. RIH w/ tbg. Tag fill @ 6219'. C/O to PBTD @ 6312'. Circulate well clean. POOH w/ tbg. RIH w/ production string. TAC will not set. SWIFN.

12/29/2012 00:00 - 12/29/2012 00:00

Operations at Report Time	Operations Next 24 Hours

Operations Summary

Time Log

Com

Hold safety meeting. Flush tbg. w/ 40 bbls 250° water. Flush csg. w/ 75 bbls 250° water. Set TAC @ 6135' w/ 14,000# tension. NU wellhead. X-over for rods. RIH w/ Central Hyd. 2 1/2" x 1 3/4" x 16' RHAC rod pump, 6- 1 1/2" weight bars w/ stab subs, 66- 3/4" guided rods (4 per), 86- 7/8" guided rods (4 per), 86- 1" guided rods (4 per), 1- 8', 4', 2' x 1" pony subs, 1 1/2" x 26' polished rod. Seat pump. Stroke test pump to 700 psi. Good pump action. RU pumping unit. Hang off rods. RD. PWOP @ 3:00 p.m. on 12/30/2012. Final Report.

8629 BWTR.

Division of Oil, Gas and Mining

OPERATOR CHANGE WORKSHEET (for state use only)

ROUTING
CDW

X - Change of Operator (Well Sold) Operator Name Change/Merger

The operator of the well(s) listed below has changed, effective: **6/1/2014**

FROM: (Old Operator):	**TO:** (New Operator):
Berry Petroelum Company, LLC N4075	Linn Operating, Inc. N4115
1999 Broadway Street , Suite 3700	1999 Broadway Street, Suite 3700
Denver, CO 80202	Denver, CO 80202
Phone: 1 (303) 999-4400	Phone: 1 (303) 999-4400

CA No. **Unit:** **Berry Pilot EOR 246-02 Brundage Canyon**

WELL NAME	SEC	TWN	RNG	API NO	ENTITY NO	LEASE TYPE	WELL TYPE	WELL STATUS
See Attached List								

OPERATOR CHANGES DOCUMENTATION

Enter date after each listed item is completed

1. (R649-8-10) Sundry or legal documentation was received from the **FORMER** operator on: 6/13/2014
2. (R649-8-10) Sundry or legal documentation was received from the **NEW** operator on: 6/13/2014
3. The new company was checked on the **Department of Commerce, Division of Corporations Database on:** 6/17/2014

4a. Is the new operator registered in the State of Utah: _____ Business Number: 9031632-0143

5a. (R649-9-2)Waste Management Plan has been received on: N/A

5b. Inspections of LA PA state/fee well sites complete on: Yes

5c. Reports current for Production/Disposition & Sundries on: 6/17/2014

6. **Federal and Indian Lease Wells:** The BLM and or the BIA has approved the merger, name change, or operator change for all wells listed on Federal or Indian leases on: BLM Not Yet BIA Not Yet
7. **Federal and Indian Units:**
   The BLM or BIA has approved the successor of unit operator for wells listed on: Not Yet
8. **Federal and Indian Communization Agreements ("CA"):**
   The BLM or BIA has approved the operator for all wells listed within a CA on: N/A
9. **Underground Injection Control ("UIC")** Division has approved UIC Form 5 Transfer of Authority to **Inject,** for the enhanced/secondary recovery unit/project for the water disposal well(s) listed on: N/A

DATA ENTRY:

1. Changes entered in the **Oil and Gas Database on:** 6/18/2014
2. Changes have been entered on the **Monthly Operator Change Spread Sheet on:** 6/18/2014
3. Bond information entered in RBDMS on: 6/23/2014
4. Fee/State wells attached to bond in RBDMS on: 6/23/2014
5. Injection Projects to new operator in RBDMS on: N/A
6. Receipt of Acceptance of Drilling Procedures for APD/New on: 6/18/2014
7. Surface Agreement Sundry from **NEW** operator on Fee Surface wells received on: Yes

BOND VERIFICATION:

1. Federal well(s) covered by Bond Number: NMB000501
2. Indian well(s) covered by Bond Number: NMB000501

3a. (R649-3-1) The **NEW** operator of any state/fee well(s) listed covered by Bond Number LPM9149893

3b. The **FORMER** operator has requested a release of liability from their bond on: N/A

LEASE INTEREST OWNER NOTIFICATION:

4. (R649-2-10) The **NEW** operator of the fee wells has been contacted and informed by a letter from the Division of their responsibility to notify all interest owners of this change on: 6/23/2014

COMMENTS:

FORM 9

STATE OF UTAH
DEPARTMENT OF NATURAL RESOURCES
DIVISION OF OIL, GAS AND MINING

5. LEASE DESIGNATION AND SERIAL NUMBER: See attached list

SUNDRY NOTICES AND REPORTS ON WELLS

6. IF INDIAN, ALLOTTEE OR TRIBE NAME:

Do not use this form for proposals to drill new wells, significantly deepen existing wells below current bottom-hole depth, reenter plugged wells, or to drill horizontal laterals. Use APPLICATION FOR PERMIT TO DRILL form for such proposals.

7. UNIT or CA AGREEMENT NAME:

1. TYPE OF WELL: OIL WELL ☑ GAS WELL ☐ OTHER _____

8. WELL NAME and NUMBER:

2. NAME OF OPERATOR: Linn Operating, Inc.

9. API NUMBER:

3. ADDRESS OF OPERATOR: 1999 Broadway, Ste 3700 CITY Denver STATE CO ZIP 80202 PHONE NUMBER: (303) 999-4400

10. FIELD AND POOL, OR WILDCAT:

4. LOCATION OF WELL

FOOTAGES AT SURFACE:

COUNTY:

QTR/QTR, SECTION, TOWNSHIP, RANGE, MERIDIAN:

STATE: UTAH

11. CHECK APPROPRIATE BOXES TO INDICATE NATURE OF NOTICE, REPORT, OR OTHER DATA

TYPE OF SUBMISSION	TYPE OF ACTION		
☑ NOTICE OF INTENT (Submit in Duplicate)	☐ ACIDIZE	☐ DEEPEN	☐ REPERFORATE CURRENT FORMATION
Approximate date work will start: _____	☐ ALTER CASING	☐ FRACTURE TREAT	☐ SIDETRACK TO REPAIR WELL
	☐ CASING REPAIR	☐ NEW CONSTRUCTION	☐ TEMPORARILY ABANDON
	☐ CHANGE TO PREVIOUS PLANS	☐ OPERATOR CHANGE	☐ TUBING REPAIR
	☐ CHANGE TUBING	☐ PLUG AND ABANDON	☐ VENT OR FLARE
☐ SUBSEQUENT REPORT (Submit Original Form Only)	☐ CHANGE WELL NAME	☐ PLUG BACK	☐ WATER DISPOSAL
Date of work completion:	☐ CHANGE WELL STATUS	☐ PRODUCTION (START/RESUME)	☐ WATER SHUT-OFF
_____	☐ COMMINGLE PRODUCING FORMATIONS	☐ RECLAMATION OF WELL SITE	☑ OTHER: Change of operator
	☐ CONVERT WELL TYPE	☐ RECOMPLETE - DIFFERENT FORMATION	

12. DESCRIBE PROPOSED OR COMPLETED OPERATIONS. Clearly show all pertinent details including dates, depths, volumes, etc.

Notice of Change of Operator from Berry Petroleum Company, LLC to Linn Operating, Inc., effective June 1, 2014. On December 16, 2013, Berry Petroleum Company became an indirect subsidiary of Linn Energy, LLC. As a result, Berry Petroleum Company converted into a limited liability company named, "Berry Petroleum Company, LLC". On March 5, 2014, Berry Petroleum Company, LLC authorized and empowered Linn Operating, Inc. to act as operator on its behalf. I have attached a copy of the original declaration amending the name change along with a copy of the agency agreement and power of attorney for the operator change.

RECEIVED
JUN 1 3 2014
Div. of Oil, Gas & Mining

NAME (PLEASE PRINT) Beverly Decker TITLE Sr Engineering Technician

SIGNATURE Beverly Decker DATE 6/1/2014

(This space for State use only)

APPROVED
JUN 18 2014
DIV. OIL GAS & MINING
BY: Rachel Medina

(5/2000) (See Instructions on Reverse Side)

STATE OF UTAH
DEPARTMENT OF NATURAL RESOURCES
DIVISION OF OIL, GAS AND MINING

FORM 9

SUNDRY NOTICES AND REPORTS ON WELLS

Do not use this form for proposals to drill new wells, significantly deepen existing wells below current bottom-hole depth, reenter plugged wells, or to drill horizontal laterals. Use APPLICATION FOR PERMIT TO DRILL form for such proposals.

5. LEASE DESIGNATION AND SERIAL NUMBER: See attached list
6. IF INDIAN, ALLOTTEE OR TRIBE NAME:
7. UNIT or CA AGREEMENT NAME:
8. WELL NAME and NUMBER:
9. API NUMBER:
10. FIELD AND POOL, OR WILDCAT:

1. TYPE OF WELL: OIL WELL ☑ GAS WELL ☐ OTHER _____

2. NAME OF OPERATOR: Berry Petroleum Company, LLC

3. ADDRESS OF OPERATOR: 1999 Broadway, Ste 3700 CITY Denver STATE CO ZIP 80202 PHONE NUMBER: (303) 999-4400

4. LOCATION OF WELL
FOOTAGES AT SURFACE:
COUNTY:
QTR/QTR, SECTION, TOWNSHIP, RANGE, MERIDIAN:
STATE: UTAH

11. CHECK APPROPRIATE BOXES TO INDICATE NATURE OF NOTICE, REPORT, OR OTHER DATA

TYPE OF SUBMISSION	TYPE OF ACTION		
☑ NOTICE OF INTENT (Submit in Duplicate)	☐ ACIDIZE	☐ DEEPEN	☐ REPERFORATE CURRENT FORMATION
Approximate date work will start: _____	☐ ALTER CASING	☐ FRACTURE TREAT	☐ SIDETRACK TO REPAIR WELL
	☐ CASING REPAIR	☐ NEW CONSTRUCTION	☐ TEMPORARILY ABANDON
	☐ CHANGE TO PREVIOUS PLANS	☐ OPERATOR CHANGE	☐ TUBING REPAIR
	☐ CHANGE TUBING	☐ PLUG AND ABANDON	☐ VENT OR FLARE
☐ SUBSEQUENT REPORT (Submit Original Form Only)	☐ CHANGE WELL NAME	☐ PLUG BACK	☐ WATER DISPOSAL
Date of work completion: _____	☐ CHANGE WELL STATUS	☐ PRODUCTION (START/RESUME)	☐ WATER SHUT-OFF
	☐ COMMINGLE PRODUCING FORMATIONS	☐ RECLAMATION OF WELL SITE	☑ OTHER: Change of operator
	☐ CONVERT WELL TYPE	☐ RECOMPLETE - DIFFERENT FORMATION	

12. DESCRIBE PROPOSED OR COMPLETED OPERATIONS. Clearly show all pertinent details including dates, depths, volumes, etc.

On December 16th, 2013 Berry Petroleum Company and Linn Energy merged. As a result of this merger the companies name has changed to "Berry Petroleum Company, LLC". On March 5th, 2014 Berry Petroleum Company, LLC agreed that Linn Operating, Inc would become the operator of record effective June 1, 2014. I have attached a copy of the original declaration amending the name change along with a copy of the agency agreement and power of attorney for the operator change.

Should you have any questions please don't hesitate to contact me.

RECEIVED
JUN 1 3 2014
Div. of Oil, Gas & Mining

NAME (PLEASE PRINT): Beverly Decker TITLE: Sr Engineering Technician
SIGNATURE: Beverly Decker DATE: 6/1/2014

(This space for State use only)

APPROVED
JUN 18 2014
DIV. OIL GAS & MINING
BY: Rachel Medina

(5/2000) (See Instructions on Reverse Side)

STATE OF UTAH
DEPARTMENT OF NATURAL RESOURCES
DIVISION OF OIL, GAS AND MINING

Request to Transfer Application or Permit to Drill

(This form should accompany a Sundry Notice, Form 9, requesting APD transfer)

Well name:	See Attached
API number:	
Location:	Qtr-Qtr: Section Township Range:
Company that filed original application:	Berry Petroleum Company LLC
Date original permit was issued:	
Company that permit was issued to:	Linn Operating, Inc

Check one	Desired Action:
	Transfer pending (unapproved) Application for Permit to Drill to new operator
	The undersigned as owner with legal rights to drill on the property, hereby verifies that the information as submitted in the pending Application for Permit to Drill, remains valid and does not require revision. The new owner of the application accepts and agrees to the information and procedures as stated in the application.
✓	**Transfer approved Application for Permit to Drill to new operator**
	The undersigned as owner with legal rights to drill on the property as permitted, hereby verifies that the information as submitted in the previously approved application to drill, remains valid and does not require revision.

Following is a checklist of some items related to the application, which should be verified.	Yes	No
If located on private land, has the ownership changed?		✓
If so, has the surface agreement been updated?		
Have any wells been drilled in the vicinity of the proposed well which would affect the spacing or siting requirements for this location?		✓
Have there been any unit or other agreements put in place that could affect the permitting or operation of this proposed well?		✓
Have there been any changes to the access route including ownership or right-of-way, which could affect the proposed location?		✓
Has the approved source of water for drilling changed?		✓
Have there been any physical changes to the surface location or access route which will require a change in plans from what was discussed at the onsite evaluation?		✓
Is bonding still in place, which covers this proposed well? Bond No. LPM9149893	✓	

Any desired or necessary changes to either a pending or approved Application for Permit to Drill that is being transferred, should be filed on a Sundry Notice, Form 9, or amended Application for Permit to Drill, Form 3, as appropriate, with necessary supporting information as required.

Name (please print) Beverly Decker Title Sr Engineering Technician

Signature Beverly Decker Date

Representing (company name) Berry Petroleum Company LLC and Linn Operating, Inc

The person signing this form must have legal authority to represent the company or individual(s) to be listed as the new operator on the Application for Permit to Drill.

(3/2004)

STATE OF UTAH
DEPARTMENT OF NATURAL RESOURCES
DIVISION OF OIL, GAS AND MINING

Request to Transfer Application or Permit to Drill

(This form should accompany a Sundry Notice, Form 9, requesting APD transfer)

Well name:	See Attached
API number:	
Location:	Qtr-Qtr: Section: Township: Range:
Company that filed original application:	Berry Petroleum Company LLC
Date original permit was issued:	
Company that permit was issued to:	Linn Operating, Inc

Check one	Desired Action:
✓	**Transfer pending (unapproved) Application for Permit to Drill to new operator**
	The undersigned as owner with legal rights to drill on the property, hereby verifies that the information as submitted in the pending Application for Permit to Drill, remains valid and does not require revision. The new owner of the application accepts and agrees to the information and procedures as stated in the application.
	Transfer approved Application for Permit to Drill to new operator
	The undersigned as owner with legal rights to drill on the property as permitted, hereby verifies that the information as submitted in the previously approved application to drill, remains valid and does not require revision.

Following is a checklist of some items related to the application, which should be verified.	**Yes**	**No**
If located on private land, has the ownership changed?		✓
If so, has the surface agreement been updated?		
Have any wells been drilled in the vicinity of the proposed well which would affect the spacing or siting requirements for this location?		✓
Have there been any unit or other agreements put in place that could affect the permitting or operation of this proposed well?		✓
Have there been any changes to the access route including ownership or right-of-way, which could affect the proposed location?		✓
Has the approved source of water for drilling changed?		✓
Have there been any physical changes to the surface location or access route which will require a change in plans from what was discussed at the onsite evaluation?		✓
Is bonding still in place, which covers this proposed well? Bond No. LPM9149893	✓	

Any desired or necessary changes to either a pending or approved Application for Permit to Drill that is being transferred, should be filed on a Sundry Notice, Form 9, or amended Application for Permit to Drill, Form 3, as appropriate, with necessary supporting information as required.

Name (please print) Beverly Decker Title Sr Engineering Technician
Signature Beverly Decker Date
Representing (company name) Berry Petroleum Company LLC and Linn Operating, Inc

The person signing this form must have legal authority to represent the company or individual(s) to be listed as the new operator on the Application for Permit to Drill.

(3/2004)

Berry Petroleum Company, LLC N4075) to Linn Operating, Inc. (N4115)
Effective June 1, 2014

Well Name	Section	TWN	RNG	API Number	Entity	Mineral Lease	Well Type	Well Status	Unit
Z and T UTE TRIBAL 2-21	21	050S	040W	4301331280	11130	Indian	WI	A	BRUNDAGE CANYON
UTE TRIBAL 12-30-54	30	050S	040W	4301332747	14747	Indian	WI	A	BRUNDAGE CANYON
UTE TRIBAL 14-30-54	30	050S	040W	4301332748	14778	Indian	WI	A	BRUNDAGE CANYON
UTE TRIBAL 10-30D-54	30	050S	040W	4301332893	15246	Indian	WI	A	BRUNDAGE CANYON
UTE TRIBAL 6-30-54	30	050S	040W	4301332975	15300	Indian	WI	A	BRUNDAGE CANYON
UTE TRIBAL 1-21-54	21	050S	040W	4301333388	15937	Indian	WI	A	BRUNDAGE CANYON
UTE TRIBAL 13-17D-55	17	050S	050W	4301333550		Indian	OW	APD	
UTE TRIBAL 11-14D-54	14	050S	040W	4301333596		Indian	OW	APD	
UTE TRIBAL 16-17D-55	17	050S	050W	4301333622		Indian	OW	APD	
UTE TRIBAL 15-28D-55	28	050S	050W	4301333623		Indian	OW	APD	
LC TRIBAL 14-16D-56	16	050S	060W	4301334283		Indian	OW	APD	
FEDERAL 10-10D-65	10	060S	050W	4301350523		Federal	OW	APD	
LC TRIBAL 3-23D-56	23	050S	060W	4301350624		Indian	OW	APD	
FEDERAL 2-1D-64	1	060S	040W	4301350765		Federal	OW	APD	
FEDERAL 7-1D-64	1	060S	040W	4301350766		Federal	OW	APD	
FEDERAL 9-1D-64	1	060S	040W	4301350767		Federal	OW	APD	
LC TRIBAL 1-28D-56	28	050S	060W	4301350865		Indian	OW	APD	
LC TRIBAL 13H-9-56	10	050S	060W	4301350874		Indian	OW	APD	
CC FEE 8-24-38	24	030S	080W	4301350885		Fee	OW	APD	
LC TRIBAL 4H-26-56	26	050S	060W	4301350951		Indian	OW	APD	
LC FEE 4H-12-57	12	050S	070W	4301350952		Fee	OW	APD	
CC TRIBAL 4-2-48	2	040S	080W	4301350964		Indian	OW	APD	
LC TRIBAL 5H-34-45	34	040S	050W	4301350974		Indian	OW	APD	
LC TRIBAL 11-34-45	34	040S	050W	4301350975		Indian	OW	APD	
LC TRIBAL 7-2D-56	2	050S	060W	4301350988		Indian	OW	APD	
LC TRIBAL 10-18D-56	18	050S	060W	4301350989		Indian	OW	APD	
CC TRIBAL 4-30D-38	19	030S	080W	4301350993		Indian	OW	APD	
FEDERAL 4-1-65	1	060S	050W	4301351016		Federal	OW	APD	
LC TRIBAL 3-16D-56	16	050S	060W	4301351032		Indian	OW	APD	
CC FEE 6-21-38	21	030S	080W	4301351059		Fee	OW	APD	
LC TRIBAL 13H-28-45	28	040S	050W	4301351061		Indian	OW	APD	
LC TRIBAL 5H-23-45	23	040S	050W	4301351071		Indian	OW	APD	
LC TRIBAL 4H-27-45	27	040S	050W	4301351072		Indian	OW	APD	
LC TRIBAL 16-27-45	27	040S	050W	4301351074		Indian	OW	APD	
LC TRIBAL 12-27-45	27	040S	050W	4301351075		Indian	OW	APD	
LC TRIBAL 16-23-45	23	040S	050W	4301351077		Indian	OW	APD	
LC TRIBAL 12H-30-56	30	050S	060W	4301351133		Indian	OW	APD	
LC TRIBAL 5-29D-56	29	050S	060W	4301351184		Indian	OW	APD	
LC TRIBAL 12H-19-56	19	050S	060W	4301351193		Indian	OW	APD	
LC FEE 15-11D-56	11	050S	060W	4301351197		Fee	OW	APD	
LC TRIBAL 13H-10-56	11	050S	060W	4301351209		Indian	OW	APD	
LC TRIBAL 2-31D-45	31	040S	050W	4301351261		Indian	OW	APD	
LC TRIBAL 13H-24-45	24	040S	050W	4301351273		Indian	OW	APD	
UTE TRIBAL 6-21D-55	21	050S	050W	4301351274		Indian	OW	APD	
UTE TRIBAL 15-16D-55	16	050S	050W	4301351284		Indian	OW	APD	
UTE TRIBAL 4H-15-55	15	050S	050W	4301351292		Indian	OW	APD	
UTE TRIBAL 13H-14-54	14	050S	040W	4301351297		Indian	OW	APD	
UTE TRIBAL 1-32-55	32	050S	050W	4301351298		Indian	OW	APD	
UTE TRIBAL 4-21D-55	21	050S	050W	4301351299		Indian	OW	APD	
LC TRIBAL 12-33-45	33	040S	050W	4301351301		Indian	OW	APD	
UTE TRIBAL 16-15D-55	15	050S	050W	4301351302		Indian	OW	APD	
UTE TRIBAL 2-24-55	24	050S	050W	4301351304		Indian	OW	APD	
LC TRIBAL 11-32D-56	32	050S	060W	4301351315		Indian	OW	APD	
LC TRIBAL 1-32D-56	32	050S	060W	4301351317		Indian	OW	APD	
LC TRIBAL 5H-32-56	32	050S	060W	4301351318		Indian	OW	APD	
LC TRIBAL 5H-33-45	33	040S	050W	4301351338		Indian	OW	APD	
LC TRIBAL 14-28-45	28	040S	050W	4301351339		Indian	OW	APD	
LC TRIBAL 16-32D-45	32	040S	050W	4301351340		Indian	OW	APD	
LC TRIBAL 3-31-45	31	040S	050W	4301351347		Indian	OW	APD	
LC TRIBAL 1-18D-56	18	050S	060W	4301351367		Indian	OW	APD	
LC TRIBAL 9-18D-56	18	050S	060W	4301351368		Indian	OW	APD	
LC FEE 9-23D-56	23	050S	060W	4301351380		Fee	OW	APD	
LC TRIBAL 1-34D-45	34	040S	050W	4301351382		Indian	OW	APD	
LC TRIBAL 12-21D-56	21	050S	060W	4301351383		Indian	OW	APD	
LC TRIBAL 7-29D-56	29	050S	060W	4301351386		Indian	OW	APD	

UTE TRIBAL 6-15-55	15	050S	050W	4301351399		Indian	OW	APD	
UTE TRIBAL 13H-21-55	21	050S	050W	4301351403		Indian	OW	APD	
LC TRIBAL 6-16D-56	16	050S	060W	4301351406		Indian	OW	APD	
LC TRIBAL 3-14D-56	14	050S	060W	4301351408		Indian	OW	APD	
CC FEE 13-9D-37	9	030S	070W	4301351409		Fee	OW	APD	
CC FEE 16-21D-38	21	030S	080W	4301351410		Fee	OW	APD	
UTE TRIBAL 5H-10-54	10	050S	040W	4301351415		Indian	OW	APD	
LC TRIBAL 13-6D-57	6	050S	070W	4301351417		Indian	OW	APD	
LC TRIBAL 9-23-45	23	040S	050W	4301351432		Indian	OW	APD	
LC TRIBAL 5-28D-56	29	050S	060W	4301351441		Indian	OW	APD	
LC TRIBAL 15-20D-56	29	050S	060W	4301351443		Indian	OW	APD	
LC FEE 14-1-56	1	050S	060W	4301351457		Fee	OW	APD	
LC TRIBAL 5-3D-56	3	050S	060W	4301351459		Indian	OW	APD	
LC Tribal 16-33-45	33	040S	050W	4301351463		Indian	OW	APD	
LC TRIBAL 7-23D-56	23	050S	060W	4301351479		Indian	OW	APD	
LC TRIBAL 4-7-56	7	050S	060W	4301351482		Indian	OW	APD	
LC TRIBAL 3-2-56	2	050S	060W	4301351483		Indian	OW	APD	
LC TRIBAL 12H-23-56	23	050S	060W	4301351488		Indian	OW	APD	
CC TRIBAL 15-34D-38	2	040S	080W	4301351490		Indian	OW	APD	
CC TRIBAL 14-35D-38	2	040S	080W	4301351491		Indian	OW	APD	
CC TRIBAL 8-3D-48	2	040S	080W	4301351493		Indian	OW	APD	
LC TRIBAL 12HH-31-45	32	040S	050W	4301351499		Indian	OW	APD	
LC TRIBAL 1-10D-56	10	050S	060W	4301351510		Indian	OW	APD	
LC TRIBAL 3-10D-56	10	050S	060W	4301351511		Indian	OW	APD	
LC TRIBAL 7-10D-56	10	050S	060W	4301351512		Indian	OW	APD	
LC TRIBAL 9-29D-56	29	050S	060W	4301351513		Indian	OW	APD	
UTE TRIBAL 1-16-55	16	050S	050W	4301351519		Indian	OW	APD	
CC Tribal 3-27D-38	27	030S	080W	4301351604		Indian	OW	APD	
LC FEE 10-36D-56	36	050S	060W	4301351622		Fee	OW	APD	
Myrin Fee 3-16D-55	16	050S	050W	4301351633		Fee	OW	APD	
LC TRIBAL 12H-34-56	34	050S	060W	4301351634		Indian	OW	APD	
UTE FEE 12-16D-55	16	050S	050W	4301351635		Fee	OW	APD	
LC TRIBAL 15-27-56	27	050S	060W	4301351649		Indian	OW	APD	
LC TRIBAL 11-27D-56	27	050S	060W	4301351650		Indian	OW	APD	
LC TRIBAL 1-17-56	17	050S	060W	4301351704		Indian	OW	APD	
LC Tribal 13-11D-58	11	050S	080W	4301351708		Indian	OW	APD	
LC Tribal 15-11D-58	11	050S	080W	4301351709		Indian	OW	APD	
LC Tribal 4HW-8-56	8	050S	060W	4301351710		Indian	OW	APD	
LC FEE 1-11D-56	11	050S	060W	4301351712		Fee	OW	APD	
LC TRIBAL 3-11D-56	11	050S	060W	4301351713		Indian	OW	APD	
LC TRIBAL 7-11D-56	11	050S	060W	4301351714		Indian	OW	APD	
LC TRIBAL 9-34D-45	34	040S	050W	4301351717		Indian	OW	APD	
LC Tribal 8M-23-45	23	040S	050W	4301351722		Indian	OW	APD	
LC TRIBAL 4-34D-45	34	040S	050W	4301351723		Indian	OW	APD	
LC TRIBAL 7-34D-45	34	040S	050W	4301351724		Indian	OW	APD	
LC Tribal 3-14D-58	11	050S	080W	4301351726		Indian	OW	APD	
LC Tribal 11-11D-58	11	050S	080W	4301351729		Indian	OW	APD	
LC TRIBAL 8-31D-56	31	050S	060W	4301351746		Indian	OW	APD	
LC TRIBAL 13-34D-45	34	040S	050W	4301351747		Indian	OW	APD	
LC Fee 2-6D-57	6	050S	070W	4301351749		Fee	OW	APD	
LC Tribal 15-12D-58	12	050S	080W	4301351783		Indian	OW	APD	
LC Tribal 9-12D-58	12	050S	080W	4301351784		Indian	OW	APD	
LC Tribal 1-13D-58	12	050S	080W	4301351785		Indian	OW	APD	
LC Tribal 13-7D-57	12	050S	080W	4301351786		Indian	OW	APD	
LC Tribal 9-2D-58	2	050S	080W	4301351788		Indian	OW	APD	
LC Tribal 1-2D-58	2	050S	080W	4301351789		Indian	OW	APD	
LC Tribal 5-1D-58	2	050S	080W	4301351790		Indian	OW	APD	
LC TRIBAL 12-31D-56	31	050S	060W	4301351799		Indian	OW	APD	
LC TRIBAL 8-20D-56	20	050S	060W	4301351800		Indian	OW	APD	
LC TRIBAL 6-31D-56	31	050S	060W	4301351801		Indian	OW	APD	
LC Tribal 11-7D-57	7	050S	070W	4301351814		Indian	OW	APD	
LC Tribal 5-7D-57	7	050S	070W	4301351815		Indian	OW	APD	
LC Fee 15-6D-57	6	050S	070W	4301351816		Fee	OW	APD	
LC Tribal 11-6D-57	6	050S	070W	4301351817		Indian	OW	APD	
LC TRIBAL 9-27-56	27	050S	060W	4301351822		Indian	OW	APD	
LC TRIBAL 7-27D-56	27	050S	060W	4301351823		Indian	OW	APD	

LC Fee 7-31D-45	31	040S	050W	4301351857		Fee	OW	APD	
LC Tribal 5-31D-45	31	040S	050W	4301351858		Indian	OW	APD	
LC Tribal 8-33-45	33	040S	050W	4301351859		Indian	OW	APD	
LC Tribal 16-31-45	31	040S	050W	4301351863		Indian	OW	APD	
LC Tribal 7-23D-45	23	040S	050W	4301351865		Indian	OW	APD	
LC Tribal 1-23D-56	23	050S	060W	4301351866		Indian	OW	APD	
LC TRIBAL 1-19-56	19	050S	060W	4301351867		Indian	OW	APD	
LC TRIBAL 7-19D-56	19	050S	060W	4301351868		Indian	OW	APD	
LC TRIBAL 9-4D-56	4	050S	060W	4301351869		Indian	OW	APD	
LC Tribal 14-32D-45	32	040S	050W	4301351879		Indian	OW	APD	
LC TRIBAL 7-17D-56	17	050S	060W	4301351886		Indian	OW	APD	
LC TRIBAL 5-17D-56	17	050S	060W	4301351887		Indian	OW	APD	
LC FEE 4-32D-45	31	040S	050W	4301351892		Fee	OW	APD	
LC TRIBAL 9-2D-56	2	050S	060W	4301351893		Indian	OW	APD	
LC TRIBAL 1-2D-56	2	050S	060W	4301351894		Indian	OW	APD	
LC Tribal 15-23D-45	23	040S	050W	4301351895		Indian	OW	APD	
LC TRIBAL 11-34D-56	34	050S	060W	4301351900		Indian	OW	APD	
LC TRIBAL 9-5D-56	4	050S	060W	4301351901		Indian	OW	APD	
LC Tribal 10-28D-45	28	040S	050W	4301351903		Indian	OW	APD	
LC TRIBAL 13-20D-56	20	050S	060W	4301351904		Indian	OW	APD	
Ute Tribal 14-17-55	17	050S	050W	4301351908		Indian	OW	APD	
LC Tribal 3-27D-45	27	040S	050W	4301351911		Indian	OW	APD	
LC TRIBAL 9-34D-56	34	050S	060W	4301351914		Indian	OW	APD	
CC Fee 8R-9-37	9	030S	070W	4301351937		Fee	OW	APD	
LC Tribal 10-33D-45	33	040S	050W	4301351939		Indian	OW	APD	
LC Tribal 14-33D-45	33	040S	050W	4301351940		Indian	OW	APD	
LC Tribal 10-27D-45	27	040S	050W	4301351941		Indian	OW	APD	
LC Tribal 14-27D-45	27	040S	050W	4301351951		Indian	OW	APD	
LC Tribal 6-33D-45	33	040S	050W	4301351955		Indian	OW	APD	
LC Tribal 6-32D-45	32	040S	050W	4301351956		Indian	OW	APD	
Federal 3-11D-65	11	060S	050W	4301351982		Federal	OW	APD	
Federal 2-4-64	4	060S	040W	4301351983		Federal	OW	APD	
Federal 5-11D-65	11	060S	050W	4301351984		Federal	OW	APD	
Federal 7-4D-64	4	060S	040W	4301351985		Federal	OW	APD	
Federal 3-4D-64	4	060S	040W	4301351986		Federal	OW	APD	
Federal 8-4D-64	4	060S	040W	4301351988		Federal	OW	APD	
Federal 6-4D-64	4	060S	040W	4301351989		Federal	OW	APD	
Federal 7-9D-64	9	060S	040W	4301351990		Federal	OW	APD	
Federal 4-4D-64	4	060S	040W	4301351991		Federal	OW	APD	
Federal 9-4D-64	4	060S	040W	4301352004		Federal	OW	APD	
Federal 10-4D-64	4	060S	040W	4301352011		Federal	OW	APD	
Federal 3-9D-64	9	060S	040W	4301352015		Federal	OW	APD	
Federal 1-9D-64	9	060S	040W	4301352020		Federal	OW	APD	
Federal 6-9-64	9	060S	040W	4301352021		Federal	OW	APD	
Federal 8-9D-64	9	060S	040W	4301352023		Federal	OW	APD	
Federal 1-4D-64	4	060S	040W	4301352025		Federal	OW	APD	
Federal 16-4D-64	4	060S	040W	4301352026		Federal	OW	APD	
LC Tribal 10-23D-45	23	040S	050W	4301352029		Indian	OW	APD	
Federal 15-4D-64	4	060S	040W	4301352032		Federal	OW	APD	
Federal 5-9D-64	9	060S	040W	4301352035		Federal	OW	APD	
Federal 9-9D-64	9	060S	040W	4301352036		Federal	OW	APD	
Federal 11-9D-64	9	060S	040W	4301352037		Federal	OW	APD	
Federal 12-9D-64	9	060S	040W	4301352038		Federal	OW	APD	
Federal 13-9D-64	9	060S	040W	4301352039		Federal	OW	APD	
FEDERAL 14-9D-64	9	060S	040W	4301352040		Federal	OW	APD	
Federal 10-9D-64	9	060S	040W	4301352041		Federal	OW	APD	
Federal 2-9D-64	9	060S	040W	4301352042		Federal	OW	APD	
Federal 15-9D-64	9	060S	040W	4301352043		Federal	OW	APD	
Federal 16-9D-64	9	060S	040W	4301352044		Federal	OW	APD	
LC Tribal 10-32D-45	32	040S	050W	4301352065		Indian	OW	APD	
LC Tribal 16-28D-45	28	040S	050W	4301352073		Indian	OW	APD	
LC Tribal 15-24D-45	24	040S	050W	4301352074		Indian	OW	APD	
LC Tribal 13-17D-56	17	050S	060W	4301352076		Indian	OW	APD	
LC Tribal 15-17D-56	17	050S	060W	4301352077		Indian	OW	APD	
LC Tribal 5-26D-56	26	050S	060W	4301352097		Indian	OW	APD	
LC Tribal 11-26D-56	26	050S	060W	4301352098		Indian	OW	APD	

LC Tribal 13-26D-56	26	050S	060W	4301352099		Indian	OW	APD	
LC Tribal 2-27D-45	27	040S	050W	4301352100		Indian	OW	APD	
LC Tribal 8-27D-45	27	040S	050W	4301352101		Indian	OW	APD	
LC Tribal 4-9D-56	9	050S	060W	4301352102		Indian	OW	APD	
LC Tribal 8-32D-45	32	040S	050W	4301352135		Indian	OW	APD	
UTE Tribal 15-24D-54	24	050S	040W	4301352156		Indian	GW	APD	
UTE Tribal 9-24D-54	24	050S	040W	4301352157		Indian	GW	APD	
UTE Tribal 1-25D-54	25	050S	040W	4301352173		Indian	GW	APD	
UTE Tribal 9-25D-54	25	050S	040W	4301352177		Indian	GW	APD	
Myrin Tribal 9-10D-55	10	050S	050W	4301352189		Indian	OW	APD	
Myrin Tribal 16-10D-55	10	050S	050W	4301352190		Indian	OW	APD	
Myrin Tribal 10-10D-55	10	050S	050W	4301352191		Indian	OW	APD	
UTE Tribal 1-24D-54	24	050S	040W	4301352304		Indian	GW	APD	
UTE Tribal 7-24D-54	24	050S	040W	4301352306		Indian	GW	APD	
UTE Tribal 12-25D-54	25	050S	040W	4301352308		Indian	GW	APD	
UTE Tribal 4-13D-54	13	050S	040W	4301352321		Indian	GW	APD	
UTE Tribal 13-25D-54	25	050S	040W	4301352322		Indian	GW	APD	
Abbott Fee 1-6D-54	6	050S	040W	4301352324		Fee	OW	APD	
Abbott Fee 7-6D-54	6	050S	040W	4301352327		Fee	OW	APD	
UTE Tribal 3-24D-54	24	050S	040W	4301352347		Indian	GW	APD	
UTE Tribal 5-24D-54	24	050S	040W	4301352348		Indian	GW	APD	
State Tribal 7-12D-55	12	050S	050W	4301352369		Indian	OW	APD	
State Tribal 14-1D-55	1	050S	050W	4301352372		Indian	OW	APD	
State Tribal 11-1D-55	1	050S	050W	4301352373		Indian	OW	APD	
State Tribal 13-1D-55	1	050S	050W	4301352374		Indian	OW	APD	
State Tribal 12-2D-55	2	050S	050W	4301352391		Indian	OW	APD	
State Tribal 14-2D-55	2	050S	050W	4301352392		Indian	OW	APD	
State Tribal 13-2D-55	2	050S	050W	4301352393		Indian	OW	APD	
State Tribal 14-3D-55	3	050S	050W	4301352430		Indian	OW	APD	
State Tribal 11-3D-55	3	050S	050W	4301352434		Indian	OW	APD	
State Tribal 13-3D-55	3	050S	050W	4301352435		Indian	OW	APD	
UTE TRIBAL 2-5D-55	5	050S	050W	4301352450		Indian	OW	APD	
Ute Tribal 1-5D-55	5	050S	050W	4301352456		Indian	OW	APD	BRUNDAGE CANYON
Ute Tribal 7-5-55	5	050S	050W	4301352459		Indian	OW	APD	
Ute Tribal 3-16D-54	9	050S	040W	4301352467		Indian	OW	APD	
State Tribal 1-3D-55	3	050S	050W	4301352471		Indian	OW	APD	
State Tribal 2-3D-55	3	050S	050W	4301352472		Indian	OW	APD	
State Tribal 7-3D-55	3	050S	050W	4301352473		Indian	OW	APD	
State Tribal 8-3D-55	3	050S	050W	4301352474		Indian	OW	APD	
UTE FEE 10-9D-54	9	050S	040W	4301352475		Fee	OW	APD	
UTE FEE 12-9D-54	9	050S	040W	4301352476		Fee	OW	APD	
UTE FEE 16-9D-54	9	050S	040W	4301352478		Fee	OW	APD	
Ute Tribal 2-16D-54	9	050S	040W	4301352481		Indian	OW	APD	
Federal 14-6D-65	6	060S	050W	4301352495		Federal	OW	APD	
Federal 13-6D-65	6	060S	050W	4301352496		Federal	OW	APD	
Federal 11-6D-65	6	060S	050W	4301352497		Federal	OW	APD	
Federal 10-6D-65	6	060S	050W	4301352498		Federal	OW	APD	
State Tribal 3-3D-55	3	050S	050W	4301352532		Indian	OW	APD	
State Tribal 4-3D-55	3	050S	050W	4301352533		Indian	OW	APD	
State Tribal 5-3D-55	3	050S	050W	4301352535		Indian	OW	APD	
State Tribal 6-3D-55	3	050S	050W	4301352536		Indian	OW	APD	
Federal 2-7D-65	7	060S	050W	4301352537		Federal	OW	APD	
Federal 5-7D-65	7	060S	050W	4301352538		Federal	OW	APD	
Federal 4-7D-65	7	060S	050W	4301352541		Federal	OW	APD	
UTE FEE 11-9D-54	9	050S	040W	4301352544		Fee	OW	APD	
UTE TRIBAL 15-12D-55	12	050S	050W	4301352549		Indian	OW	APD	
UTE TRIBAL 6-5D-55	5	050S	050W	4301352556		Indian	OW	APD	
UTE TRIBAL 5-5D-55	5	050S	050W	4301352557		Indian	OW	APD	
UTE TRIBAL 4-5D-55	5	050S	050W	4301352558		Indian	OW	APD	
UTE TRIBAL 3-5D-55	5	050S	050W	4301352559		Indian	OW	APD	
Federal 3-7-65	7	060S	050W	4301352560		Federal	OW	APD	
Ute Tribal 9-11D-55	11	050S	050W	4301352564		Indian	OW	APD	
UTE TRIBAL 10-11D-55	11	050S	050W	4301352566		Indian	OW	APD	
UTE TRIBAL 15-11D-55	11	050S	050W	4301352567		Indian	OW	APD	
Federal 1-7D-65	6	060S	050W	4301352589		Federal	OW	APD	
Federal 16-6D-65	6	060S	050W	4301352590		Federal	OW	APD	

Federal 15-6D-65	6	060S	050W	4301352591		Federal	OW	APD	
UTE TRIBAL 14-12D-55	12	050S	050W	4301352592		Indian	OW	APD	
UTE TRIBAL 13-12D-55	12	050S	050W	4301352593		Indian	OW	APD	
UTE TRIBAL 10-11D-54	11	050S	040W	4301352603		Indian	OW	APD	
UTE TRIBAL 9-11D-54	11	050S	040W	4301352604		Indian	OW	APD	
UTE TRIBAL 15-11-54	11	050S	040W	4301352605		Indian	OW	APD	
UTE TRIBAL 16-11D-54	11	050S	040W	4301352606		Indian	OW	APD	
UTE TRIBAL 14-11D-55	11	050S	050W	4301352610		Indian	OW	APD	
UTE TRIBAL 13-11D-55	11	050S	050W	4301352611		Indian	OW	APD	
UTE TRIBAL 12-11D-55	11	050S	050W	4301352612		Indian	OW	APD	
UTE TRIBAL 11-11D-55	11	050S	050W	4301352613		Indian	OW	APD	
Federal 6-7D-65	7	060S	050W	4301352682		Federal	OW	APD	
Federal 11-7D-65	7	060S	050W	4301352683		Federal	OW	APD	
Federal 10-7D-65	7	060S	050W	4301352684		Federal	OW	APD	
Federal 7-7D-65	7	060S	050W	4301352685		Federal	OW	APD	
UTE TRIBAL 14-30D-55	30	050S	050W	4301352687		Indian	OW	APD	
UTE TRIBAL 13-30D-55	30	050S	050W	4301352688		Indian	OW	APD	
UTE TRIBAL 12-30D-55	30	050S	050W	4301352689		Indian	OW	APD	
UTE TRIBAL 11-30D-55	30	050S	050W	4301352690		Indian	OW	APD	
UTE TRIBAL 7-17D-55	17	050S	050W	4301352691		Indian	OW	APD	
UTE TRIBAL 6-17D-55	17	050S	050W	4301352692		Indian	OW	APD	
UTE TRIBAL 3-17D-55	17	050S	050W	4301352693		Indian	OW	APD	
UTE TRIBAL 2-17D-55	17	050S	050W	4301352694		Indian	OW	APD	
UTE TRIBAL 4-17D-55	17	050S	050W	4301352695		Indian	OW	APD	
State Tribal 3-12D-55	12	050S	050W	4301352697		Indian	OW	APD	
State Tribal 4-12D-55	12	050S	050W	4301352698		Indian	OW	APD	
UTE TRIBAL 12-31D-55	31	050S	050W	4301352699		Indian	OW	APD	
UTE TRIBAL 13-31D-55	31	050S	050W	4301352700		Indian	OW	APD	
UTE TRIBAL 14-31D-55	31	050S	050W	4301352701		Indian	OW	APD	
UTE TRIBAL 14-13D-54	13	050S	040W	4301352702		Indian	OW	APD	
UTE TRIBAL 11-31-55	31	050S	050W	4301352703		Indian	OW	APD	
State Tribal 3-11D-55	11	050S	050W	4301352704		Indian	OW	APD	
State Tribal 4-11D-55	11	050S	050W	4301352705		Indian	OW	APD	
State Tribal 5-11D-55	11	050S	050W	4301352706		Indian	OW	APD	
State Tribal 6-11D-55	11	050S	050W	4301352707		Indian	OW	APD	
State Tribal 8-11D-55	11	050S	050W	4301352708		Indian	OW	APD	
State Tribal 7-11D-55	11	050S	050W	4301352709		Indian	OW	APD	
State Tribal 2-11D-55	11	050S	050W	4301352710		Indian	OW	APD	
State Tribal 1-11D-55	11	050S	050W	4301352711		Indian	OW	APD	
UTE TRIBAL 9-4D-55	4	050S	050W	4301352713		Indian	OW	APD	
State Tribal 2-10D-55	10	050S	050W	4301352714		Indian	OW	APD	
State Tribal 7-10D-55	10	050S	050W	4301352715		Indian	OW	APD	
State Tribal 8-10D-55	10	050S	050W	4301352716		Indian	OW	APD	
UTE TRIBAL 10-4D-55	4	050S	050W	4301352717		Indian	OW	APD	
UTE TRIBAL 15-4D-55	4	050S	050W	4301352718		Indian	OW	APD	
State Tribal 1-10D-55	10	050S	050W	4301352720		Indian	OW	APD	
UTE TRIBAL 16-4D-55	4	050S	050W	4301352721		Indian	OW	APD	
State Tribal 3-10D-55	10	050S	050W	4301352723		Indian	OW	APD	
State Tribal 4-10D-55	10	050S	050W	4301352724		Indian	OW	APD	
State Tribal 5-10D-55	10	050S	050W	4301352725		Indian	OW	APD	
State Tribal 6-10D-55	10	050S	050W	4301352726		Indian	OW	APD	
UTE TRIBAL 11-5D-55	5	050S	050W	4301352727		Indian	OW	APD	
UTE TRIBAL 12-5D-55	5	050S	050W	4301352728		Indian	OW	APD	
UTE TRIBAL 13-5D-55	5	050S	050W	4301352729		Indian	OW	APD	
UTE TRIBAL 14-5D-55	5	050S	050W	4301352730		Indian	OW	APD	
UTE TRIBAL 9-30D-55	30	050S	050W	4301352731		Indian	OW	APD	
State Tribal 15-2D-55	2	050S	050W	4301352732		Indian	OW	APD	
State Tribal 16-2D-55	2	050S	050W	4301352733		Indian	OW	APD	
State Tribal 10-2D-55	2	050S	050W	4301352734		Indian	OW	APD	
State Tribal 9-2D-55	2	050S	050W	4301352735		Indian	OW	APD	
UTE TRIBAL 10-30D-55	30	050S	050W	4301352736		Indian	OW	APD	
UTE TRIBAL 15-30D-55	30	050S	050W	4301352737		Indian	OW	APD	
UTE TRIBAL 16-30D-55	30	050S	050W	4301352738		Indian	OW	APD	
Myrin Tribal 9-19D-55	19	050S	050W	4301352739		Indian	OW	APD	
State Tribal 16-3D-55	3	050S	050W	4301352740		Indian	OW	APD	
State Tribal 15-3D-55	3	050S	050W	4301352741		Indian	OW	APD	

State Tribal 10-3D-55	3	050S	050W	4301352742		Indian	OW	APD	
State Tribal 9-3D-55	3	050S	050W	4301352743		Indian	OW	APD	
Myrin Tribal 15-19D-55	19	050S	050W	4301352744		Indian	OW	APD	
Myrin Tribal 13-19D-55	19	050S	050W	4301352745		Indian	OW	APD	
Myrin Tribal 12-19D-55	19	050S	050W	4301352746		Indian	OW	APD	
UTE TRIBAL 5-4D-55	4	050S	050W	4301352747		Indian	OW	APD	
UTE TRIBAL 4-4D-55	4	050S	050W	4301352748		Indian	OW	APD	
UTE TRIBAL 3-4D-55	4	050S	050W	4301352749		Indian	OW	APD	
UTE TRIBAL 6-4D-55	4	050S	050W	4301352754		Indian	OW	APD	
UTE TRIBAL 3-31D-55	31	050S	050W	4301352757		Indian	OW	APD	
UTE TRIBAL 5-31D-55	31	050S	050W	4301352758		Indian	OW	APD	
UTE TRIBAL 6-31D-55	31	050S	050W	4301352759		Indian	OW	APD	
UTE TRIBAL 7-31D-55	31	050S	050W	4301352764		Indian	OW	APD	
Myrin Tribal 11-19D-55	19	050S	050W	4301352765		Indian	OW	APD	
Federal 8-14D-65	14	060S	050W	4301352767		Federal	OW	APD	
Federal 7-14D-65	14	060S	050W	4301352768		Federal	OW	APD	
Federal 2-14D-65	14	060S	050W	4301352769		Federal	OW	APD	
Federal 1-14D-65	14	060S	050W	4301352770		Federal	OW	APD	
UTE TRIBAL 8-5D-55	5	050S	050W	4301352773		Indian	OW	APD	
UTE TRIBAL 4-31D-55	31	050S	050W	4301352795		Indian	OW	APD	
UTE TRIBAL 4-30D-55	30	050S	050W	4301352796		Indian	OW	APD	
UTE TRIBAL 5-30D-55	30	050S	050W	4301352797		Indian	OW	APD	
UTE TRIBAL 7-30D-55	30	050S	050W	4301352799		Indian	OW	APD	
Federal 1-13D-65	13	060S	050W	4301352800		Federal	OW	APD	
Federal 7-13D-65	13	060S	050W	4301352802		Federal	OW	APD	
UTE TRIBAL 1-30D-55	30	050S	050W	4301352809		Indian	OW	APD	
LC TRIBAL 6-25D-56	25	050S	060W	4301352810		Indian	OW	APD	
LC TRIBAL 4-25D-56	25	050S	060W	4301352812		Indian	OW	APD	
Federal 6-13D-65	13	060S	050W	4301352813		Federal	OW	APD	
Federal 4-13D-65	13	060S	050W	4301352814		Federal	OW	APD	
Federal 3-13D-65	13	060S	050W	4301352815		Federal	OW	APD	
Federal 3-16D-64	16	060S	040W	4301352823		Federal	OW	APD	
Federal 4-16D-64	16	060S	040W	4301352824		Federal	OW	APD	
Federal 5-16D-64	16	060S	040W	4301352825		Federal	OW	APD	
Federal 6-16D-64	16	060S	040W	4301352826		Federal	OW	APD	
Federal 5-13D-65	13	060S	050W	4301352827		Federal	OW	APD	
LC TRIBAL 1-25D-56	25	050S	060W	4301352835		Indian	OW	APD	
LC TRIBAL 2-25D-56	25	050S	060W	4301352836		Indian	OW	APD	
LC TRIBAL 8-25D-56	25	050S	060W	4301352837		Indian	OW	APD	
UTE FEE 1-13D-55	13	050S	050W	4301352838		Fee	OW	APD	
LC TRIBAL 9-25D-56	25	050S	060W	4301352840		Indian	OW	APD	
LC TRIBAL 15-25-56	25	050S	060W	4301352844		Indian	OW	APD	
Federal 9-5D-65	5	060S	050W	4301352846		Federal	OW	APD	
Federal 10-5D-65	5	060S	050W	4301352847		Federal	OW	APD	
LC TRIBAL 16-25D-56	25	050S	060W	4301352848		Indian	OW	APD	
LC TRIBAL 10-25D-56	25	050S	060W	4301352849		Indian	OW	APD	
UTE TRIBAL 8-30D-55	29	050S	050W	4301352855		Indian	OW	APD	
UTE TRIBAL 9-29D-55	29	050S	050W	4301352870		Indian	OW	APD	
UTE TRIBAL 6-24D-55	24	050S	050W	4301352871		Indian	OW	APD	
UTE TRIBAL 16-17D-55	17	050S	050W	4301352872		Indian	OW	APD	
UTE TRIBAL 13-27D-55	27	050S	050W	4301352882		Indian	OW	APD	
UTE TRIBAL 4-29D-55	29	050S	050W	4301352883		Indian	OW	APD	
UTE TRIBAL 1-29D-55	29	050S	050W	4301352884		Indian	OW	APD	
Federal 4-2D-65	2	060S	050W	4301352885		Federal	OW	APD	
Federal 5-2D-65	2	060S	050W	4301352886		Federal	OW	APD	
Federal 12-2D-65	2	060S	050W	4301352887		Federal	OW	APD	
LC TRIBAL 12-25D-56	25	050S	060W	4301352888		Indian	OW	APD	
LC TRIBAL 13-25D-56	25	050S	060W	4301352890		Indian	OW	APD	
LC TRIBAL 14-25D-56	25	050S	060W	4301352891		Indian	OW	APD	
Federal 15-3D-65	3	060S	050W	4301352892		Federal	OW	APD	
Federal 9-3D-65	3	060S	050W	4301352893		Federal	OW	APD	
Federal 8-3D-65	3	060S	050W	4301352894		Federal	OW	APD	
Federal 6-3D-65	3	060S	050W	4301352895		Federal	OW	APD	
UTE TRIBAL 6-28D-55	28	050S	050W	4301334056	18593	Indian	OW	DRL	
MOON TRIBAL 9-27D-54	27	050S	040W	4301334108	19095	Indian	OW	DRL	
LC TRIBAL 9-16D-56	16	050S	060W	4301350600	99999	Indian	OW	DRL	

FEDERAL 15-6D-64	6	060S	040W	4301351219	18793	Federal	OW	DRL	
UTE TRIBAL 9-21D-55	21	050S	050W	4301351258	19401	Indian	OW	DRL	
STATE TRIBAL 2-12D-55	12	050S	050W	4301351310	19444	Indian	OW	DRL	
UTE TRIBAL 7-10D-54	10	050S	040W	4301351365	19391	Indian	OW	DRL	
LC TRIBAL 9-26D-56	26	050S	060W	4301351381	19433	Indian	OW	DRL	
UTE TRIBAL 8-17D-55	17	050S	050W	4301351413	19388	Indian	OW	DRL	
LC TRIBAL 9-24D-45	24	040S	050W	4301351431	18861	Indian	OW	DRL	
LC TRIBAL 2-29D-45	29	040S	050W	4301351705	99999	Indian	OW	DRL	
LC TAYLOR FEE 14-22D-56	22	050S	060W	4301351744	19508	Fee	OW	DRL	
LC FEE 14-6D-56	6	050S	060W	4301351787	18910	Fee	OW	DRL	
LC FEE 15-6-56	6	050S	060W	4301351792	19334	Fee	OW	DRL	
LC Fee 14-36D-56	36	050S	060W	4301351878	19376	Fee	OW	DRL	
LC Fee 12-36-56	36	050S	060W	4301351883	19377	Fee	OW	DRL	
LC Tribal 6-29D-45	29	040S	050W	4301351902	19402	Indian	OW	DRL	
Federal 4-6D-65	6	060S	050W	4301352005	19173	Federal	OW	DRL	
Federal 12-6D-65	6	060S	050W	4301352006	19174	Federal	OW	DRL	
UTE Tribal 14-18D-54	18	050S	040W	4301352213	19509	Indian	GW	DRL	
UTE Tribal 15-31D-55	31	050S	050W	4301352309	19472	Indian	GW	DRL	
UTE Tribal 16-31D-55	31	050S	050W	4301352318	19473	Indian	GW	DRL	
State Tribal 1-12D-55	12	050S	050W	4301352390	19445	Indian	OW	DRL	
State Tribal 16-6D-54	6	050S	040W	4301352394	19424	Indian	OW	DRL	
State Tribal 10-6D-54	6	050S	040W	4301352395	19425	Indian	OW	DRL	
State Tribal 9-6D-54	6	050S	040W	4301352396	19426	Indian	OW	DRL	
State Tribal 7-7D-54	7	050S	040W	4301352426	19496	Indian	OW	DRL	
State Tribal 1-7D-54	7	050S	040W	4301352427	19497	Indian	OW	DRL	
State Tribal 2-7D-54	7	050S	040W	4301352428	19498	Indian	OW	DRL	
State Tribal 3-7D-54	7	050S	040W	4301352429	19517	Indian	OW	DRL	
State Tribal 4-7D-54	7	050S	040W	4301352431	99999	Indian	OW	DRL	
State Tribal 5-7D-54	7	050S	040W	4301352432	99999	Indian	OW	DRL	
State Tribal 6-7D-54	7	050S	040W	4301352433	19518	Indian	OW	DRL	
State Tribal 11-6D-54	6	050S	040W	4301352452	19474	Indian	OW	DRL	
State Tribal 12-6D-54	6	050S	040W	4301352453	19475	Indian	OW	DRL	
State Tribal 13-6D-54	6	050S	040W	4301352454	19476	Indian	OW	DRL	
State Tribal 14-6D-54	6	050S	040W	4301352455	19477	Indian	OW	DRL	
Ute Tribal 1-9D-54	9	050S	040W	4301352465	19356	Indian	OW	DRL	
Ute Tribal 7-9D-54	9	050S	040W	4301352466	19357	Indian	OW	DRL	
UTE TRIBAL 12-5D-54	5	050S	040W	4301352480	19499	Indian	OW	DRL	
UTE TRIBAL 13-5D-54	5	050S	040W	4301352484	19500	Indian	OW	DRL	
UTE TRIBAL 14-5D-54	5	050S	040W	4301352493	19510	Indian	OW	DRL	
State Tribal 13-11D-54	10	050S	040W	4301352561	19519	Indian	OW	DRL	
State Tribal 1-18D-54	18	050S	040W	4301352568	19434	Indian	OW	DRL	
State Tribal 2-18D-54	18	050S	040W	4301352576	19427	Indian	OW	DRL	
State Tribal 8-18D-54	18	050S	040W	4301352577	19428	Indian	OW	DRL	
State Tribal 4-18D-54	18	050S	040W	4301352607	19435	Indian	OW	DRL	
State Tribal 3-18D-54	18	050S	040W	4301352608	19436	Indian	OW	DRL	
State Tribal 6-18D-54	18	050S	040W	4301352609	19437	Indian	OW	DRL	
State Tribal 5-12-55	12	050S	050W	4301352643	19446	Indian	OW	DRL	
State Tribal 12-12D-55	12	050S	050W	4301352644	19447	Indian	OW	DRL	
State Tribal 6-12D-55	12	050S	050W	4301352645	19438	Indian	OW	DRL	
State Tribal 16-1D-55	1	050S	050W	4301352646	19483	Indian	OW	DRL	
State Tribal 15-1D-55	1	050S	050W	4301352647	19484	Indian	OW	DRL	
State Tribal 10-1D-55	1	050S	050W	4301352648	19485	Indian	OW	DRL	
State Tribal 9-1D-55	1	050S	050W	4301352649	19486	Indian	OW	DRL	
LC FEE 16-15D-56	14	050S	060W	4301352655	19520	Fee	OW	DRL	
LC Tribal 2-22D-56	22	050S	060W	4301352663	99999	Indian	OW	DRL	
LC Tribal 3-22D-56	22	050S	060W	4301352664	99999	Indian	OW	DRL	
Federal 2-13-65	13	060S	050W	4301352801	19501	Federal	OW	DRL	
Federal 8-13D-65	13	060S	050W	4301352803	19502	Federal	OW	DRL	
Federal 12-8D-64	7	060S	040W	4301352832	99999	Federal	OW	DRL	
Federal 5-8D-64	7	060S	040W	4301352833	99999	Federal	OW	DRL	
Federal 4-8D-64	7	060S	040W	4301352834	99999	Federal	OW	DRL	
Federal 3-8D-64	5	060S	040W	4301352845	19503	Federal	OW	DRL	
LC TRIBAL 4H-31-56	31	050S	060W	4301351738		Indian	OW	NEW	
Federal 14-7D-65	31	050S	060W	4301351910		Indian	OW	NEW	
LC Fee 11-22-57	22	050S	070W	4301352127		Fee	OW	NEW	
LC Fee 13-22D-57	22	050S	070W	4301352131		Fee	OW	NEW	

LC Tribal 5-22D-57	22	050S	070W	4301352133		Indian	OW	NEW	
LC Tribal 15-22D-57	22	050S	070W	4301352134		Indian	OW	NEW	
LC Tribal 11-18D-56	18	050S	060W	4301352140		Indian	OW	NEW	
LC Tribal 13-18D-56	18	050S	060W	4301352141		Indian	OW	NEW	
LC Tribal 15-18D-56	18	050S	060W	4301352142		Indian	OW	NEW	
LC Tribal 7-18D-56	18	050S	060W	4301352153		Indian	OW	NEW	
LC Tribal 5-18D-56	18	050S	060W	4301352154		Indian	OW	NEW	
LC Tribal 3-18-56	18	050S	060W	4301352155		Indian	OW	NEW	
LC Tribal 6-19D-56	19	050S	060W	4301352247		Indian	OW	NEW	
LC Tribal 4-19D-56	19	050S	060W	4301352248		Indian	OW	NEW	
Abbott Fee 3-6D-54	6	050S	040W	4301352325		Fee	OW	NEW	
LC Fee 9-11D-56	11	050S	060W	4301352479		Fee	OW	NEW	
Williams Tribal 8-4D-54	4	050S	040W	4301352650		Indian	OW	NEW	
Williams Tribal 7-4D-54	4	050S	040W	4301352651		Indian	OW	NEW	
Williams Tribal 2-4D-54	4	050S	040W	4301352652		Indian	OW	NEW	
Williams Tribal 1-4D-54	4	050S	040W	4301352653		Indian	OW	NEW	
Federal 9-8D-64	9	060S	040W	4301352880		Federal	OW	NEW	
Federal 16-8D-64	9	060S	040W	4301352881		Federal	OW	NEW	
LC Nielsen Tribal 6-33D-56	33	050S	060W	4301352896		Indian	OW	NEW	
LC Nielsen Tribal 2-33D-56	33	050S	060W	4301352897		Indian	OW	NEW	
LC Nielsen Tribal 4-33D-56	33	050S	060W	4301352898		Indian	OW	NEW	
LC Nielsen Tribal 5-33D-56	33	050S	060W	4301352899		Indian	OW	NEW	
UTE FEE 13-9D-54	9	050S	040W	4301352906		Fee	OW	NEW	
UTE FEE 2-34D-55	27	050S	050W	4301352971		Fee	OW	NEW	
Federal 13-7D-65	7	060S	050W	4301352974		Federal	OW	NEW	
Federal 14-7D-65	7	060S	050W	4301352975		Federal	OW	NEW	
UTE TRIBAL 6-27D-55	27	050S	050W	4301352976		Indian	OW	NEW	
LC Nielsen Tribal 12-27D-56	27	050S	060W	4301352977		Indian	OW	NEW	
LC Nielsen Tribal 13-27D-56	27	050S	060W	4301352978		Indian	OW	NEW	
LC Nielsen Tribal 16-28D-56	27	050S	060W	4301352979		Indian	OW	NEW	
LC Nielsen Fee 9-28D-56	27	050S	060W	4301352980		Fee	OW	NEW	
LC FEE 9-36D-56	36	050S	060W	4301352982		Fee	OW	NEW	
LC FEE 15-36D-56	36	050S	060W	4301352983		Fee	OW	NEW	
LC TRIBAL 6-36D-56	36	050S	060W	4301352984		Indian	OW	NEW	
LC TRIBAL 5-36D-56	36	050S	060W	4301352985		Indian	OW	NEW	
LC TRIBAL 4-36D-56	36	050S	060W	4301352986		Indian	OW	NEW	
LC TRIBAL 3-36D-56	36	050S	060W	4301352987		Indian	OW	NEW	
LC TRIBAL 2-35D-56	35	050S	060W	4301352988		Indian	OW	NEW	
LC TRIBAL 1-35D-56	35	050S	060W	4301352989		Indian	OW	NEW	
UTE TRIBAL 13-3R-54	3	050S	040W	4301330924	9488	Indian	OW	OPS	
UTE TRIBAL 3-20D-55	20	050S	050W	4301333280	18424	Indian	OW	OPS	
LC TRIBAL 4H-17-56	17	050S	060W	4301333540	18067	Indian	OW	OPS	
LC TRIBAL 16-21-46	21	040S	060W	4301333575	16156	Indian	OW	OPS	
UTE TRIBAL 8-20D-55	20	050S	050W	4301333676	17308	Indian	OW	OPS	
UTE TRIBAL 14-14D-55	14	050S	050W	4301333699	18409	Indian	OW	OPS	
UTE TRIBAL 5-29D-55	29	050S	050W	4301333740	17306	Indian	OW	OPS	
UTE TRIBAL 7-32D-55	32	050S	050W	4301333794	18359	Indian	OW	OPS	
UTE TRIBAL 12-27D-55	27	050S	050W	4301333798	18360	Indian	OW	OPS	
FOY 9-33D-55	33	050S	050W	4301333802	17125	Fee	OW	OPS	
BERRY TRIBAL 2-23D-54	23	050S	040W	4301333805	18546	Indian	OW	OPS	
UTE TRIBAL 13-29D-55	29	050S	050W	4301333807	18378	Indian	OW	OPS	
UTE TRIBAL 16-28D-55	28	050S	050W	4301333887	18594	Indian	OW	OPS	
LC FEE 8-15D-56	15	050S	060W	4301350597	19347	Fee	OW	OPS	
SFW FEE 13-10D-54	10	050S	040W	4301350892	19186	Fee	OW	OPS	
SFW TRIBAL 11-10D-54	10	050S	040W	4301350893	19215	Indian	OW	OPS	
LC TRIBAL 5HH-5-56	4	050S	060W	4301350927	18463	Indian	OW	OPS	
LC TRIBAL 16-34D-45	34	040S	050W	4301350977	18658	Indian	OW	OPS	
LC TRIBAL 3-4D-56	4	050S	060W	4301351000	18852	Indian	OW	OPS	
FEDERAL 7-12D-65	12	060S	050W	4301351058	18717	Federal	OW	OPS	
LC TRIBAL 2-33D-45	33	040S	050W	4301351402	18854	Indian	OW	OPS	
LC TRIBAL 9-3D-56	3	050S	060W	4301351514	18948	Indian	OW	OPS	
LC Tribal 3-34D-56	34	050S	060W	4301352087	19234	Indian	OW	OPS	
LC Tribal 7-34D-56	34	050S	060W	4301352088	19235	Indian	OW	OPS	
Ute Tribal 5-9D-54	9	050S	040W	4301352463	19354	Indian	OW	OPS	
Ute Tribal 3-9D-54	9	050S	040W	4301352464	19355	Indian	OW	OPS	
BC UTE TRIBAL 4-22	22	050S	040W	4301330755	2620	Indian	OW	P	

B C UTE TRIBAL 16-16	16	050S	040W	4301330841	9489	Indian	OW	P	
B C UTE TRIBAL 14-15	15	050S	040W	4301330842	9440	Indian	OW	P	
UTE TRIBAL 1-32R	32	050S	040W	4301330872	13020	Indian	OW	P	
UTE TRIBAL 23-3R	23	050S	040W	4301330886	13034	Indian	OW	P	
S COTTONWOOD RIDGE UTE TRIBAL 1-19	19	050S	040W	4301330933	9845	Indian	OW	P	BRUNDAGE CANYON
TABBY CYN UTE TRIBAL 1-25	25	050S	050W	4301330945	9722	Indian	OW	P	
S BRUNDAGE UTE TRIBAL 1-30	30	050S	040W	4301330948	9850	Indian	OW	P	
SOWERS CYN UTE TRIBAL 3-26	26	050S	050W	4301330955	10423	Indian	OW	P	
UTE TRIBAL 3-24R-55 (REENTRY)	24	050S	050W	4301330960	15173	Indian	OW	P	
UTE TRIBAL 1-20	20	050S	040W	4301330966	9925	Indian	OW	P	
T C UTE TRIBAL 9-23X	23	050S	050W	4301330999	9720	Indian	OW	P	
UTE TRIBAL 15-24R	24	050S	050W	4301331129	11985	Indian	OW	P	
S BRUNDAGE CYN UTE TRIBAL 4-27	27	050S	040W	4301331131	9851	Indian	OW	P	
UTE TRIBAL 5-13	13	050S	050W	4301331152	10421	Indian	OW	P	
UTE TRIBAL 7-20R-54	20	050S	040W	4301331281	14088	Indian	OW	P	
Z and T UTE TRIBAL 7-19	19	050S	040W	4301331282	11131	Indian	OW	P	BRUNDAGE CANYON
UTE TRIBAL 13-19	19	050S	040W	4301331284	11134	Indian	OW	P	
Z and T UTE TRIBAL 7-25	25	050S	050W	4301331310	11416	Indian	OW	P	
UTE TRIBAL 13-17	17	050S	040W	4301331546	11921	Indian	OW	P	BRUNDAGE CANYON
UTE TRIBAL 11-19	19	050S	040W	4301331547	11920	Indian	OW	P	
UTE TRIBAL 13-22	22	050S	040W	4301331548	11926	Indian	OW	P	
UTE TRIBAL 1-28	28	050S	040W	4301331549	11925	Indian	OW	P	
UTE TRIBAL 4-30	30	050S	040W	4301331550	11914	Indian	OW	P	
UTE TRIBAL 15-16	16	050S	040W	4301331648	11951	Indian	OW	P	
UTE TRIBAL 16-18	18	050S	040W	4301331650	11946	Indian	OW	P	BRUNDAGE CANYON
UTE TRIBAL 5-20	20	050S	040W	4301331651	11957	Indian	OW	P	
UTE TRIBAL 15-23	23	050S	050W	4301331671	11989	Indian	OW	P	
TABBY CANYON 1-21	21	050S	050W	4301331699	12225	Indian	OW	P	
TABBY CANYON 8-22	22	050S	050W	4301331700	12008	Indian	OW	P	
SOWERS CANYON 9-27	27	050S	050W	4301331701	11997	Indian	OW	P	
UTE TRIBAL 3-19	19	050S	040W	4301331830	12197	Indian	OW	P	
UTE TRIBAL 9-19	19	050S	040W	4301331831	12175	Indian	OW	P	
UTE TRIBAL 15-19	19	050S	040W	4301331832	12180	Indian	OW	P	
UTE TRIBAL 2-25	25	050S	050W	4301331833	12153	Indian	OW	P	
UTE TRIBAL 3-25	25	050S	050W	4301331834	12152	Indian	OW	P	
UTE TRIBAL 11-24	24	050S	050W	4301331909	12190	Indian	OW	P	
UTE TRIBAL 13-24	24	050S	050W	4301331910	12217	Indian	OW	P	
UTE TRIBAL 11-25	25	050S	050W	4301331911	12182	Indian	OW	P	
UTE TRIBAL 1-26	26	050S	050W	4301331912	12235	Indian	OW	P	
UTE TRIBAL 2-19	19	050S	040W	4301332140	12795	Indian	OW	P	BRUNDAGE CANYON
UTE TRIBAL 6-25H	25	050S	050W	4301332143	12750	Indian	OW	P	
UTE TRIBAL 9-18	18	050S	040W	4301332144	12746	Indian	OW	P	BRUNDAGE CANYON
UTE TRIBAL 11-17	17	050S	040W	4301332145	12747	Indian	OW	P	BRUNDAGE CANYON
UTE TRIBAL 12-17	17	050S	040W	4301332146	12745	Indian	OW	P	BRUNDAGE CANYON
UTE TRIBAL 14-17	17	050S	040W	4301332147	12755	Indian	OW	P	BRUNDAGE CANYON
UTE TRIBAL 15-18	18	050S	040W	4301332148	12794	Indian	OW	P	BRUNDAGE CANYON
UTE TRIBAL 6-22	22	050S	040W	4301332163	12974	Indian	OW	P	
UTE TRIBAL 6-21	21	050S	040W	4301332164	12994	Indian	OW	P	
UTE TRIBAL 7-28	28	050S	040W	4301332166	12995	Indian	OW	P	
UTE TRIBAL 11-20	20	050S	040W	4301332168	12946	Indian	OW	P	
UTE TRIBAL 13-25	25	050S	050W	4301332169	12857	Indian	OW	P	
UTE TRIBAL 2-27	27	050S	040W	4301332179	12975	Indian	OW	P	
UTE TRIBAL 1-33	33	050S	040W	4301332185	13024	Indian	OW	P	
UTE TRIBAL 1-34	34	050S	040W	4301332186	13121	Indian	OW	P	
UTE TRIBAL 2-35	35	050S	050W	4301332187	13021	Indian	OW	P	
UTE TRIBAL 4-36	36	050S	050W	4301332188	13063	Indian	OW	P	
UTE TRIBAL 5-28	28	050S	040W	4301332189	13026	Indian	OW	P	
UTE TRIBAL 5-31	31	050S	040W	4301332190	13080	Indian	OW	P	
UTE TRIBAL 9-26	26	050S	040W	4301332191	13101	Indian	OW	P	
UTE TRIBAL 11-28	28	050S	040W	4301332192	13022	Indian	OW	P	
UTE TRIBAL 3-29	29	050S	040W	4301332193	13042	Indian	OW	P	
UTE TRIBAL 5-19	19	050S	040W	4301332204	13090	Indian	OW	P	
UTE TRIBAL 12-15	15	050S	040W	4301332205	13100	Indian	OW	P	
UTE TRIBAL 13-20	20	050S	040W	4301332206	13048	Indian	OW	P	
UTE TRIBAL 1-24-55	24	050S	050W	4301332259	13618	Indian	OW	P	
UTE TRIBAL 3-28-54	28	050S	040W	4301332261	13644	Indian	OW	P	

UTE TRIBAL 5-24-55	24	050S	050W	4301332263	13621	Indian	OW	P	
UTE TRIBAL 5-26-55	26	050S	050W	4301332264	13642	Indian	OW	P	
UTE TRIBAL 6-36-55	36	050S	050W	4301332265	13600	Indian	OW	P	
UTE TRIBAL 9-24-55	24	050S	050W	4301332268	13620	Indian	OW	P	
UTE TRIBAL 11-23-55	23	050S	050W	4301332269	13572	Indian	OW	P	
UTE TRIBAL 15-25-55	25	050S	050W	4301332271	13566	Indian	OW	P	
UTE TRIBAL 16-14-55	14	050S	050W	4301332272	13567	Indian	OW	P	
UTE TRIBAL 15-27-55	27	050S	050W	4301332339	14020	Indian	OW	P	
UTE TRIBAL 5-15-55	15	050S	050W	4301332344	13606	Indian	OW	P	
UTE TRIBAL 7-20-55	20	050S	050W	4301332346	13607	Indian	OW	P	
MOON TRIBAL 12-23-54	23	050S	040W	4301332347	14008	Indian	OW	P	
UTE TRIBAL 14-28-55	28	050S	050W	4301332348	13580	Indian	OW	P	
UTE TRIBAL 16-29-55	29	050S	050W	4301332349	13581	Indian	OW	P	
UTE TRIBAL 2-32-55	32	050S	050W	4301332350	13695	Indian	OW	P	
UTE TRIBAL 16-35-55	35	050S	050W	4301332352	14267	Indian	OW	P	
UTE TRIBAL 10-35-55	35	050S	050W	4301332353	13645	Indian	OW	P	
UTE TRIBAL 12-36-55	36	050S	050W	4301332354	13643	Indian	OW	P	
UTE TRIBAL 14-36-55	36	050S	050W	4301332355	14262	Indian	OW	P	
UTE TRIBAL 16-36-55	36	050S	050W	4301332356	14122	Indian	OW	P	
UTE TRIBAL 4-33-55	33	050S	050W	4301332357	13685	Indian	OW	P	
UTE TRIBAL 15-17-55	17	050S	050W	4301332358	13698	Indian	OW	P	
UTE TRIBAL 12-14-54	14	050S	040W	4301332369	13647	Indian	OW	P	
UTE TRIBAL 3-20-54	20	050S	040W	4301332377	13955	Indian	OW	P	BRUNDAGE CANYON
UTE TRIBAL 4-21-54	21	050S	040W	4301332378	13907	Indian	OW	P	
UTE TRIBAL 9-20-54	20	050S	040W	4301332379	13906	Indian	OW	P	
UTE TRIBAL 5-30-54	30	050S	040W	4301332380	13905	Indian	OW	P	
UTE TRIBAL 16-21-54	21	050S	040W	4301332381	13912	Indian	OW	P	BERRY PILOT EOR 246-02
UTE TRIBAL 15-30-54	30	050S	040W	4301332382	13944	Indian	OW	P	
UTE TRIBAL 9-30-54	30	050S	040W	4301332383	14050	Indian	OW	P	
UTE TRIBAL 14-21-54	21	050S	040W	4301332384	13946	Indian	OW	P	
UTE TRIBAL 12-21-54	21	050S	040W	4301332385	13928	Indian	OW	P	
UTE TRIBAL 15-20-54	20	050S	040W	4301332386	13911	Indian	OW	P	
UTE TRIBAL 13-28-54	28	050S	040W	4301332387	13908	Indian	OW	P	
UTE TRIBAL 9-28-54	28	050S	040W	4301332388	13910	Indian	OW	P	
UTE TRIBAL 15-28-54	28	050S	040W	4301332389	13909	Indian	OW	P	
UTE TRIBAL 9-25-55	25	050S	050W	4301332390	13715	Indian	OW	P	
MOON TRIBAL 6-27-54	27	050S	040W	4301332407	13969	Indian	OW	P	
MOON TRIBAL 14-27-54	27	050S	040W	4301332408	13998	Indian	OW	P	
UTE TRIBAL 3-32-54	32	050S	040W	4301332410	13949	Indian	OW	P	
UTE TRIBAL 7-32-54	32	050S	040W	4301332411	13936	Indian	OW	P	
UTE TRIBAL 7-33-54	33	050S	040W	4301332413	13945	Indian	OW	P	
UTE TRIBAL 11-20-55	20	050S	050W	4301332415	14269	Indian	OW	P	
UTE TRIBAL 1-27-55	27	050S	050W	4301332416	13947	Indian	OW	P	
UTE TRIBAL 3-27-55	27	050S	050W	4301332417	14022	Indian	OW	P	
UTE TRIBAL 7-27-55	27	050S	050W	4301332418	13948	Indian	OW	P	
UTE TRIBAL 10-28-55	28	050S	050W	4301332419	14580	Indian	OW	P	
UTE TRIBAL 6-32-55	32	050S	050W	4301332420	14895	Indian	OW	P	
UTE TRIBAL 8-32-55	32	050S	050W	4301332421	14896	Indian	OW	P	
UTE TRIBAL 2-36-55	36	050S	050W	4301332422	13937	Indian	OW	P	
UTE TRIBAL 8-36-55	36	050S	050W	4301332423	14021	Indian	OW	P	
UTE TRIBAL 13-16-54	16	050S	040W	4301332511	13981	Indian	OW	P	
UTE TRIBAL 13-23-55	23	050S	050W	4301332513	13975	Indian	OW	P	
UTE TRIBAL 7-23-55	23	050S	050W	4301332514	13976	Indian	OW	P	
UTE TRIBAL 5-33-54	33	050S	040W	4301332521	14060	Indian	OW	P	
UTE TRIBAL 11-33-54	33	050S	040W	4301332522	14061	Indian	OW	P	
UTE TRIBAL 14-32-54	32	050S	040W	4301332523	14062	Indian	OW	P	
UTE TRIBAL 1-23-55	23	050S	050W	4301332524	14044	Indian	OW	P	
UTE TRIBAL 5-29-54	29	050S	040W	4301332525	14045	Indian	OW	P	
UTE TRIBAL 1-31-54	31	050S	040W	4301332526	14116	Indian	OW	P	
UTE TRIBAL 3-31-54	31	050S	040W	4301332527	14109	Indian	OW	P	
UTE TRIBAL 7-31-54	31	050S	040W	4301332528	14160	Indian	OW	P	
UTE TRIBAL 9-31-54	31	050S	040W	4301332529	14177	Indian	OW	P	
UTE TRIBAL 11-31-54	31	050S	040W	4301332530	14163	Indian	OW	P	
UTE TRIBAL 3-23-55	23	050S	050W	4301332536	14077	Indian	OW	P	
UTE TRIBAL 5-23-55	23	050S	050W	4301332537	14108	Indian	OW	P	
UTE TRIBAL 9-32-54	32	050S	040W	4301332538	14199	Indian	OW	P	

UTE TRIBAL 5-32-54	32	050S	040W	4301332539	14112	Indian	OW	P	
MOON TRIBAL 10-27-54	27	050S	040W	4301332540	14195	Indian	OW	P	
MOON TRIBAL 12-27-54	27	050S	040W	4301332541	14161	Indian	OW	P	
MOON TRIBAL 8-27-54	27	050S	040W	4301332543	14139	Indian	OW	P	
UTE TRIBAL 9-33-54	33	050S	040W	4301332549	14162	Indian	OW	P	
WILLIAMSON TRIBAL 3-34-54	34	050S	040W	4301332550	14222	Indian	OW	P	
WILLIAMSON TRIBAL 5-34-54	34	050S	040W	4301332551	14235	Indian	OW	P	
FEDERAL 6-2-65	2	060S	050W	4301332557	14655	Federal	OW	P	
UTE TRIBAL 15-29-54	29	050S	040W	4301332561	14316	Indian	OW	P	
UTE TRIBAL 7-29-54	29	050S	040W	4301332562	14354	Indian	OW	P	
UTE TRIBAL 11-29-54	29	050S	040W	4301332563	14337	Indian	OW	P	
UTE TRIBAL 13-29-54	29	050S	040W	4301332564	14315	Indian	OW	P	
UTE TRIBAL 4-29-54	29	050S	040W	4301332565	14367	Indian	OW	P	
UTE TRIBAL 9-29-54	29	050S	040W	4301332566	14369	Indian	OW	P	
UTE TRIBAL 1-35-54	35	050S	040W	4301332567	14266	Indian	OW	P	
UTE TRIBAL 11-13-54	13	050S	040W	4301332568	14281	Indian	OW	P	
UTE TRIBAL 6-24-54	24	050S	040W	4301332570	14299	Indian	OW	P	
UTE TRIBAL 13-18-54	18	050S	040W	4301332571	14388	Indian	OW	P	
UTE TRIBAL 12-29-54	29	050S	040W	4301332572	14336	Indian	OW	P	
UTE TRIBAL 4-24-54	24	050S	040W	4301332573	14247	Indian	OW	P	
UTE TRIBAL 6-14-54	14	050S	040W	4301332586	15270	Indian	OW	P	
UTE TRIBAL 10-15-54	15	050S	040W	4301332587	14194	Indian	OW	P	
UTE TRIBAL 16-15-54	15	050S	040W	4301332588	14311	Indian	OW	P	
UTE TRIBAL 11-16-54	16	050S	040W	4301332589	14178	Indian	OW	P	
UTE TRIBAL 8-22-54	22	050S	040W	4301332590	14219	Indian	OW	P	
UTE TRIBAL 2-22-54	22	050S	040W	4301332591	14328	Indian	OW	P	
UTE TRIBAL 10-22-54	22	050S	040W	4301332592	14218	Indian	OW	P	
UTE TRIBAL 14-22-54	22	050S	040W	4301332593	14220	Indian	OW	P	
UTE TRIBAL 13-13-55	13	050S	050W	4301332599	15134	Indian	OW	P	
UTE TRIBAL 13-14-55	14	050S	050W	4301332600	14236	Indian	OW	P	
UTE TRIBAL 13-15-55	15	050S	050W	4301332602	14263	Indian	OW	P	
UTE TRIBAL 10-21-55	21	050S	050W	4301332603	14385	Indian	OW	P	
UTE TRIBAL 2-22-55	22	050S	050W	4301332604	14268	Indian	OW	P	
UTE TRIBAL 3-22-55	22	050S	050W	4301332605	14298	Indian	OW	P	
UTE TRIBAL 9-22-55	22	050S	050W	4301332606	14330	Indian	OW	P	
UTE TRIBAL 11-22-55	22	050S	050W	4301332607	14329	Indian	OW	P	
UTE TRIBAL 5-27-55	27	050S	050W	4301332614	14881	Indian	OW	P	
UTE TRIBAL 11-27-55	27	050S	050W	4301332615	14882	Indian	OW	P	
UTE TRIBAL 12-22-55	22	050S	050W	4301332616	14370	Indian	OW	P	
UTE TRIBAL 15-22-55	22	050S	050W	4301332617	14921	Indian	OW	P	
UTE TRIBAL 8-25-55	25	050S	050W	4301332620	14365	Indian	OW	P	
UTE TRIBAL 4-20-54	20	050S	040W	4301332621	14518	Indian	OW	P	BRUNDAGE CANYON
UTE TRIBAL 6-20-54	20	050S	040W	4301332622	14382	Indian	OW	P	BRUNDAGE CANYON
UTE TRIBAL 5-22-54	22	050S	040W	4301332624	14547	Indian	OW	P	
UTE TRIBAL 3-30-54	30	050S	040W	4301332625	14364	Indian	OW	P	
UTE TRIBAL 3-10-54	10	050S	040W	4301332663	14414	Indian	OW	P	
UTE TRIBAL 11-5-54	5	050S	040W	4301332664	14415	Indian	OW	P	
UTE TRIBAL 15-32-54	32	050S	040W	4301332666	14460	Indian	OW	P	
UTE TRIBAL 8-31-55	31	050S	050W	4301332673	14407	Indian	OW	P	
UTE TRIBAL 3-35-54	35	050S	040W	4301332675	14656	Indian	OW	P	
UTE TRIBAL 2-30-55	30	050S	050W	4301332680	14427	Indian	OW	P	
UTE TRIBAL 9-17-54	17	050S	040W	4301332687	15309	Indian	OW	P	
UTE TRIBAL 13-31-54	31	050S	040W	4301332688	14517	Indian	OW	P	
UTE TRIBAL 14-19-54	19	050S	040W	4301332690	14546	Indian	OW	P	
UTE TRIBAL 16-19-54	19	050S	040W	4301332691	14491	Indian	OW	P	
UTE TRIBAL 13-32-54	32	050S	040W	4301332692	14490	Indian	OW	P	
UTE TRIBAL 11-14-55	14	050S	050W	4301332693	15136	Indian	OW	P	
UTE TRIBAL 8-28-55	28	050S	050W	4301332694	14574	Indian	OW	P	
FEDERAL 6-1-65	1	060S	050W	4301332699	15776	Federal	OW	P	
UTE TRIBAL 9-15-55	15	050S	050W	4301332701	14573	Indian	OW	P	
UTE TRIBAL 14-20-54	20	050S	040W	4301332702	14459	Indian	OW	P	
#1 DLB 12-15-56	15	050S	060W	4301332710	14943	Fee	GW	P	
UTE TRIBAL 12-19-54	19	050S	040W	4301332716	14627	Indian	OW	P	
UTE TRIBAL 10-19-54	19	050S	040W	4301332717	14628	Indian	OW	P	
UTE TRIBAL 16-30-54	30	050S	040W	4301332718	14604	Indian	OW	P	
UTE TRIBAL 11-12-55	12	050S	050W	4301332721	14605	Indian	OW	P	

NIELSEN MARSING 13-14-56	14	050S	060W	4301332737	15060	Fee	OW	P	
TAYLOR HERRICK 10-22-56	22	050S	060W	4301332738	15058	Fee	OW	P	
UTE TRIBAL 16-20-54	20	050S	040W	4301332739	14671	Indian	OW	P	
UTE TRIBAL 10-20-54	20	050S	040W	4301332740	14691	Indian	OW	P	
UTE TRIBAL 4-28-54	28	050S	040W	4301332741	14672	Indian	OW	P	
UTE TRIBAL 13-33-54	33	050S	040W	4301332742	14736	Indian	OW	P	
UTE TRIBAL 15-31-54	31	050S	040W	4301332743	14690	Indian	OW	P	
UTE TRIBAL 8-30-54	30	050S	040W	4301332746	15583	Indian	OW	P	
UTE TRIBAL 10-25-55	25	050S	050W	4301332749	14758	Indian	OW	P	
UTE TRIBAL 14-25-55	25	050S	050W	4301332750	14798	Indian	OW	P	
UTE TRIBAL 3-36-55	36	050S	050W	4301332751	14842	Indian	OW	P	
UTE TRIBAL 16-16-55	16	050S	050W	4301332757	14865	Indian	OW	P	
UTE TRIBAL 3-21-55	21	050S	050W	4301332758	15112	Indian	OW	P	
UTE TRIBAL 16-25-55	25	050S	050W	4301332759	14821	Indian	OW	P	
UTE TRIBAL 1-36-55	36	050S	050W	4301332760	14822	Indian	OW	P	
UTE TRIBAL 7-22-54	22	050S	040W	4301332761	15661	Indian	OW	P	
UTE TRIBAL 2-31-54	31	050S	040W	4301332762	14845	Indian	OW	P	
UTE TRIBAL 2-28-54	28	050S	040W	4301332763	14723	Indian	OW	P	
UTE TRIBAL 10-28-54	28	050S	040W	4301332764	14722	Indian	OW	P	
UTE TRIBAL 12-28-54	28	050S	040W	4301332765	14701	Indian	OW	P	
UTE TRIBAL 8-28-54	28	050S	040W	4301332766	14777	Indian	OW	P	
UTE TRIBAL 4-31-54	31	050S	040W	4301332767	14494	Indian	OW	P	
UTE TRIBAL 15-33-54	33	050S	040W	4301332768	15210	Indian	OW	P	
UTE TRIBAL 12-25-55	25	050S	050W	4301332769	14799	Indian	OW	P	
UTE TRIBAL 16-24-54	24	050S	040W	4301332775	14762	Indian	OW	P	
UTE TRIBAL 14-25-54	25	050S	040W	4301332776	14753	Indian	OW	P	
UTE TRIBAL 8-25-54	25	050S	040W	4301332780	15280	Indian	OW	P	
UTE TRIBAL 9-35-54	35	050S	040W	4301332781	15535	Indian	OW	P	
MYRIN TRIBAL 14-19-55	19	050S	050W	4301332782	15184	Indian	OW	P	
UTE TRIBAL 6-30-55	30	050S	050W	4301332783	15163	Indian	OW	P	
MOON TRIBAL 4-23-54	23	050S	040W	4301332800	14985	Indian	OW	P	
MOON TRIBAL 5-27-54	27	050S	040W	4301332802	14984	Indian	OW	P	
UTE TRIBAL 2-32-54	32	050S	040W	4301332803	15151	Indian	OW	P	
UTE TRIBAL 15-35-54	35	050S	040W	4301332804	15185	Indian	OW	P	
UTE TRIBAL 5-35-54	35	050S	040W	4301332805	15485	Indian	OW	P	
UTE TRIBAL 13-35-54	35	050S	040W	4301332806	15292	Indian	OW	P	
UTE TRIBAL 11-35-54	35	050S	040W	4301332807	15317	Indian	OW	P	
UTE TRIBAL 8-19-54	19	050S	040W	4301332840	14946	Indian	OW	P	BRUNDAGE CANYON
UTE TRIBAL 13-20-55	20	050S	050W	4301332841	15097	Indian	OW	P	
UTE TRIBAL 16-22-54	22	050S	040W	4301332842	15015	Indian	OW	P	
MOON TRIBAL 6-23-54	23	050S	040W	4301332843	15113	Indian	OW	P	
UTE TRIBAL 11-26-54	26	050S	040W	4301332844	15233	Indian	OW	P	
MOON TRIBAL 11-27-54	27	050S	040W	4301332845	15135	Indian	OW	P	
MOON TRIBAL 15-27-54	27	050S	040W	4301332846	15115	Indian	OW	P	
UTE TRIBAL 10-31-54	31	050S	040W	4301332847	14956	Indian	OW	P	
ST TRIBAL 6-15-54	15	050S	040W	4301332848	16656	Indian	OW	P	
ST TRIBAL 2-15-54	15	050S	040W	4301332849	16959	Indian	OW	P	
ST TRIBAL 4-15-54	15	050S	040W	4301332850	17478	Indian	OW	P	
ST TRIBAL 8-15-54	15	050S	040W	4301332851	16279	Indian	OW	P	
UTE TRIBAL 11-25-54	25	050S	040W	4301332856	15430	Indian	OW	P	
UTE TRIBAL 3-30-55	30	050S	050W	4301332862	15340	Indian	OW	P	
UTE TRIBAL 7-19-55	19	050S	050W	4301332863	15279	Indian	OW	P	
UTE TRIBAL 8-19-55	19	050S	050W	4301332864	15241	Indian	OW	P	
UTE TRIBAL 6-19-54	19	050S	040W	4301332865	14947	Indian	OW	P	
UTE TRIBAL 12-20-54	20	050S	040W	4301332866	14924	Indian	OW	P	
UTE TRIBAL 3-21-54	21	050S	040W	4301332867	15554	Indian	OW	P	
UTE TRIBAL 2-26-54	26	050S	040W	4301332868	15231	Indian	OW	P	
UTE TRIBAL 8-31-54	31	050S	040W	4301332869	14970	Indian	OW	P	
UTE TRIBAL 8-32-54	32	050S	040W	4301332870	15152	Indian	OW	P	
UTE TRIBAL 4-33-54	33	050S	040W	4301332871	15040	Indian	OW	P	
UTE TRIBAL 6-33-54	33	050S	040W	4301332872	15059	Indian	OW	P	
UTE TRIBAL 9-22-54	22	050S	040W	4301332889	15607	Indian	OW	P	
UTE TRIBAL 5-26-54	26	050S	040W	4301332890	15268	Indian	OW	P	
UTE TRIBAL 13-26-54	26	050S	040W	4301332891	15287	Indian	OW	P	
UTE TRIBAL 6-28D-54	28	050S	040W	4301332892	15232	Indian	OW	P	
UTE TRIBAL 2-30D-54	30	050S	040W	4301332894	15298	Indian	OW	P	

UTE TRIBAL 4-32-54	32	050S	040W	4301332896	15555	Indian	OW	P	
UTE TRIBAL 6-32D-54	32	050S	040W	4301332897	15312	Indian	OW	P	
UTE TRIBAL 2-33D-54	33	050S	040W	4301332898	15271	Indian	OW	P	
UTE TRIBAL 12-32-54	32	050S	040W	4301332925	15503	Indian	OW	P	
UTE TRIBAL 16-32D-54	32	050S	040W	4301332926	16971	Indian	OW	P	
MOON TRIBAL 16-23-54	23	050S	040W	4301332927	15219	Indian	OW	P	
UTE TRIBAL 4-25-55	25	050S	050W	4301332928	15421	Indian	OW	P	
UTE TRIBAL 7-36-55	36	050S	050W	4301332929	15341	Indian	OW	P	
MOON TRIBAL 10-2-54	2	050S	040W	4301332931	15429	Indian	OW	P	
UTE TRIBAL 10-24-54	24	050S	040W	4301332932	15364	Indian	OW	P	
MYRIN TRIBAL 16-19-55	19	050S	050W	4301332934	15339	Indian	OW	P	
UTE TRIBAL 2-31-55	31	050S	050W	4301332935	15428	Indian	OW	P	
UTE TRIBAL 10-31-55	31	050S	050W	4301332936	15354	Indian	OW	P	
MOON TRIBAL 1-27-54	27	050S	040W	4301332937	15308	Indian	OW	P	
MOON TRIBAL 5-23-54	23	050S	040W	4301332938	15584	Indian	OW	P	
ST TRIBAL 7-18-54	18	050S	040W	4301332952	15724	Indian	OW	P	
ST TRIBAL 5-18-54	18	050S	040W	4301332953	15781	Indian	OW	P	
UTE TRIBAL 15-15-54	15	050S	040W	4301332971	15310	Indian	OW	P	
UTE TRIBAL 4-19-54	19	050S	040W	4301332972	15382	Indian	OW	P	
UTE TRIBAL 8-20-54	20	050S	040W	4301332973	15245	Indian	OW	P	
UTE TRIBAL 2-20-54	20	050S	040W	4301332974	15269	Indian	OW	P	
UTE TRIBAL 7-15-55	15	050S	050W	4301332976	15311	Indian	OW	P	
UTE TRIBAL 10-15-55	15	050S	050W	4301332977	15380	Indian	OW	P	
UTE TRIBAL 1-15-55	15	050S	050W	4301332978	15299	Indian	OW	P	
UTE TRIBAL 14-15-55	15	050S	050W	4301332979	15369	Indian	OW	P	
UTE TRIBAL 11-15-55	15	050S	050W	4301332980	15342	Indian	OW	P	
UTE TRIBAL 14-18-55	18	050S	050W	4301332984	15671	Indian	OW	P	
UTE TRIBAL 14-24-56	24	050S	060W	4301332988	15740	Indian	OW	P	
UTE TRIBAL 7-24-56	24	050S	060W	4301332989	15782	Indian	OW	P	
UTE TRIBAL 11-25-56	25	050S	060W	4301332990	15627	Indian	OW	P	
UTE TRIBAL 7-25-56	25	050S	060W	4301332991	15617	Indian	OW	P	
UTE TRIBAL 5-25-56	25	050S	060W	4301332992	15648	Indian	OW	P	
UTE TRIBAL 3-25-56	25	050S	060W	4301332993	15561	Indian	OW	P	
UTE TRIBAL 13-15D-54	15	050S	040W	4301333039	15368	Indian	OW	P	
UTE TRIBAL 16-28D-54	28	050S	040W	4301333041	15377	Indian	OW	P	
UTE TRIBAL 14-31D-54	31	050S	040W	4301333042	15419	Indian	OW	P	
UTE TRIBAL 4-22-55	22	050S	050W	4301333044	15381	Indian	OW	P	
UTE TRIBAL 2-23-55	23	050S	050W	4301333045	15416	Indian	OW	P	
UTE TRIBAL 16-23-55	23	050S	050W	4301333046	15211	Indian	OW	P	
UTE TRIBAL 9-35-55	35	050S	050W	4301333047	15378	Indian	OW	P	
UTE TRIBAL 7-35-55	35	050S	050W	4301333048	15367	Indian	OW	P	
UTE TRIBAL 15-36-55	36	050S	050W	4301333049	15379	Indian	OW	P	
UTE TRIBAL 10-12-55	12	050S	050W	4301333055	15618	Indian	OW	P	
UTE TRIBAL 5-13-54	13	050S	040W	4301333075	15873	Indian	OW	P	
UTE TRIBAL 16-29-54	29	050S	040W	4301333076	17074	Indian	OW	P	
UTE TRIBAL 12-18-54	18	050S	040W	4301333077	15575	Indian	OW	P	
UTE TRIBAL 8-33-54	33	050S	040W	4301333089	15398	Indian	OW	P	
UTE TRIBAL 12-33-54	33	050S	040W	4301333090	15417	Indian	OW	P	
UTE TRIBAL 16-33-54	33	050S	040W	4301333091	15397	Indian	OW	P	
UTE TRIBAL 10-33-54	33	050S	040W	4301333092	15418	Indian	OW	P	
UTE TRIBAL 14-33-54	33	050S	040W	4301333093	15399	Indian	OW	P	
UTE TRIBAL 2-14-54	14	050S	040W	4301333111	16832	Indian	OW	P	
UTE TRIBAL 14-14-54	14	050S	040W	4301333112	15440	Indian	OW	P	
UTE TRIBAL 13-21-54	21	050S	040W	4301333113	15471	Indian	OW	P	
UTE TRIBAL 11-21-54	21	050S	040W	4301333115	15470	Indian	OW	P	
UTE TRIBAL 11-22-54	22	050S	040W	4301333116	15662	Indian	OW	P	
UTE TRIBAL 2-21-55	21	050S	050W	4301333117	15582	Indian	OW	P	
UTE TRIBAL 4-28-55	28	050S	050W	4301333118	15506	Indian	OW	P	
UTE TRIBAL 8-29-55	29	050S	050W	4301333119	15507	Indian	OW	P	
UTE TRIBAL 6-29-55	29	050S	050W	4301333120	15504	Indian	OW	P	
TAYLOR FEE 13-22-56	22	050S	060W	4301333121	15525	Fee	OW	P	
WILCOX ELIASON 7-15-56	15	050S	060W	4301333122	15526	Fee	OW	P	
UTE TRIBAL 14-16-54	16	050S	040W	4301333123	15639	Indian	OW	P	
UTE TRIBAL 1-16-54	16	050S	040W	4301333128	15420	Indian	OW	P	
UTE TRIBAL 7-16-54	16	050S	040W	4301333130	15455	Indian	OW	P	
UTE TRIBAL 12-16-54	16	050S	040W	4301333131	15456	Indian	OW	P	

UTE TRIBAL 16-17-54	17	050S	040W	4301333132	15524	Indian	OW	P	
UTE TRIBAL 10-17-54	17	050S	040W	4301333133	15581	Indian	OW	P	
UTE TRIBAL 12-24D-55	24	050S	050W	4301333134	15567	Indian	OW	P	
WILCOX FEE 1-20-56	20	050S	060W	4301333150	15745	Fee	OW	P	
WILCOX FEE 15-16-56	16	050S	060W	4301333151	15527	Fee	OW	P	
NIELSEN FEE 13-11-56	11	050S	060W	4301333152	15600	Fee	OW	P	
UTE TRIBAL 2-29-54	29	050S	040W	4301333153	15919	Indian	OW	P	
UTE TRIBAL 14-29-54	29	050S	040W	4301333154	15831	Indian	OW	P	
UTE TRIBAL 10-29-54	29	050S	040W	4301333155	15847	Indian	OW	P	
UTE TRIBAL 10-24D-55	24	050S	050W	4301333156	15556	Indian	OW	P	
UTE TRIBAL 10-29D-55	29	050S	050W	4301333157	15505	Indian	OW	P	
UTE TRIBAL 6-29-54	29	050S	040W	4301333172	15846	Indian	OW	P	
UTE TRIBAL 12Q-25-55	25	050S	050W	4301333184	15744	Indian	OW	P	
UTE TRIBAL 3G-31-54	31	050S	040W	4301333185	15746	Indian	OW	P	
UTE TRIBAL 1I-36-55	36	050S	050W	4301333186	15865	Indian	OW	P	
UTE TRIBAL 6-23D-55	23	050S	050W	4301333187	15996	Indian	OW	P	
UTE TRIBAL 8-14-54	14	050S	040W	4301333204	15656	Indian	OW	P	
UTE TRIBAL 10-14-54	14	050S	040W	4301333205	15680	Indian	OW	P	
UTE TRIBAL 11-15-54	15	050S	040W	4301333206	15643	Indian	OW	P	
UTE TRIBAL 9-16-54	16	050S	040W	4301333207	15660	Indian	OW	P	
UTE TRIBAL 3-22-54	22	050S	040W	4301333208	15640	Indian	OW	P	
UTE TRIBAL 15-13D-55	13	050S	050W	4301333212	15642	Indian	OW	P	
UTE TRIBAL 6-22D-55	22	050S	050W	4301333213	16831	Indian	OW	P	
UTE TRIBAL 11-36D-55	36	050S	050W	4301333214	15702	Indian	OW	P	
UTE TRIBAL 1-22D-54	22	050S	040W	4301333215	15641	Indian	OW	P	
BERRY TRIBAL 1-23-54	23	050S	040W	4301333216	15931	Indian	OW	P	
BERRY TRIBAL 15-23-54	23	050S	040W	4301333217	15932	Indian	OW	P	
UTE TRIBAL 9-36D-55	36	050S	050W	4301333239	15933	Indian	OW	P	
UTE TRIBAL 12-32-55	32	050S	050W	4301333266	15681	Indian	OW	P	
UTE TRIBAL 16-22D-55	22	050S	050W	4301333267	15703	Indian	OW	P	
UTE TRIBAL 11-13-55	13	050S	050W	4301333268	15692	Indian	OW	P	
UTE TRIBAL 7-14-55	14	050S	050W	4301333269	15693	Indian	OW	P	
UTE TRIBAL 4-14D-54	14	050S	040W	4301333270	15679	Indian	OW	P	
UTE TRIBAL 9S-19-54	19	050S	040W	4301333276	16153	Indian	OW	P	
UTE TRIBAL 14Q-28-54	28	050S	040W	4301333277	15818	Indian	OW	P	
UTE TRIBAL 14-28D-54	28	050S	040W	4301333278	15817	Indian	OW	P	
UTE TRIBAL 1-14D-55	14	050S	050W	4301333279	18408	Indian	OW	P	
UTE TRIBAL 10-18-54	18	050S	040W	4301333300	15747	Indian	OW	P	
UTE TRIBAL 5-21-54	21	050S	040W	4301333324	15748	Indian	OW	P	
UTE TRIBAL 6-31D-54	31	050S	040W	4301333325	16185	Indian	OW	P	
UTE TRIBAL 16-31D-54	31	050S	040W	4301333326	15800	Indian	OW	P	
UTE TRIBAL 16-13D-55	13	050S	050W	4301333327	15891	Indian	OW	P	
UTE TRIBAL 9-13D-55	13	050S	050W	4301333328	15892	Indian	OW	P	
UTE TRIBAL 15-21-55	21	050S	050W	4301333357	15791	Indian	OW	P	
UTE TRIBAL 10-23D-55	23	050S	050W	4301333358	15799	Indian	OW	P	
UTE TRIBAL 9-26D-55	26	050S	050W	4301333359	15853	Indian	OW	P	
UTE TRIBAL 10-26D-55	26	050S	050W	4301333360	15852	Indian	OW	P	
UTE TRIBAL 14-26D-55	26	050S	050W	4301333361	15938	Indian	OW	P	
UTE TRIBAL 15-26D-55	26	050S	050W	4301333362	15869	Indian	OW	P	
UTE TRIBAL 3-32D-55	32	050S	050W	4301333363	15936	Indian	OW	P	
UTE TRIBAL 13-14-54	14	050S	040W	4301333364	15790	Indian	OW	P	
MOON TRIBAL 7-27D-54	27	050S	040W	4301333365	15935	Indian	OW	P	
14-11-56 DLB	11	050S	060W	4301333378	15801	Fee	OW	P	
UTE TRIBAL 4-32-55	32	050S	050W	4301333379	15819	Indian	OW	P	
UTE TRIBAL 13H-16-55	16	050S	050W	4301333380	18357	Indian	OW	P	
BERRY TRIBAL 7-23-54	23	050S	040W	4301333381	15934	Indian	OW	P	
BERRY TRIBAL 9-34-54	34	050S	040W	4301333382	16024	Indian	OW	P	
BERRY TRIBAL 7-34-54	34	050S	040W	4301333383	16102	Indian	OW	P	
BERRY TRIBAL 4-34-54	34	050S	040W	4301333384	16588	Indian	OW	P	
FEDERAL 2-2-65	2	060S	050W	4301333385	16150	Federal	OW	P	
FEDERAL 10-3-65	3	060S	050W	4301333386	16297	Federal	OW	P	
FEDERAL 5-4-65	4	060S	050W	4301333387	17599	Federal	OW	P	
UTE TRIBAL 1A-29-54	29	050S	040W	4301333393	17075	Indian	OW	P	
BERRY TRIBAL 15-34-54	34	050S	040W	4301333411	16037	Indian	OW	P	
BERRY TRIBAL 8-23D-54	23	050S	040W	4301333417	16101	Indian	OW	P	
UTE TRIBAL 12-29D-55	29	050S	050W	4301333418	17307	Indian	OW	P	

UTE TRIBAL 8-24-55	24	050S	050W	4301333420	15997	Indian	OW	P	
UTE TRIBAL 5-25D-55	25	050S	050W	4301333421	16589	Indian	OW	P	
BERRY TRIBAL 10-34D-54	34	050S	040W	4301333422	16038	Indian	OW	P	
1-15-56 DLB	15	050S	060W	4301333447	15854	Fee	OW	P	
FEDERAL 5-3-64	3	060S	040W	4301333448	16098	Federal	OW	P	
FEDERAL 8-1-64	1	060S	040W	4301333449	16152	Federal	OW	P	
FEDERAL 5-4-64	4	060S	040W	4301333450	17851	Federal	OW	P	
FEDERAL 11-10-65	10	060S	050W	4301333451	16281	Federal	OW	P	
BERRY TRIBAL 16-34D-54	34	050S	040W	4301333464	16280	Indian	OW	P	
BERRY TRIBAL 9-23-54	23	050S	040W	4301333465	16590	Indian	OW	P	
UTE TRIBAL 6-26D-55	26	050S	050W	4301333476	16657	Indian	OW	P	
UTE TRIBAL 7-26D-55	26	050S	050W	4301333477	16658	Indian	OW	P	
UTE TRIBAL 11-26D-55	26	050S	050W	4301333478	16659	Indian	OW	P	
UTE TRIBAL 14Q-30-54	30	050S	040W	4301333479	16151	Indian	OW	P	
FEDERAL 5-6-65	6	060S	050W	4301333489	17852	Federal	OW	P	
FEDERAL 16-5-65	5	060S	050W	4301333490	16833	Federal	OW	P	
FEDERAL 6-11-65	11	060S	050W	4301333491	16335	Federal	OW	P	
LC TRIBAL 14-2-56	2	050S	060W	4301333492	18358	Indian	OW	P	
UTE TRIBAL 1-31-55	31	050S	050W	4301333501	17104	Indian	OW	P	
UTE TRIBAL 9-31-55	31	050S	050W	4301333508	17103	Indian	OW	P	
BERRY TRIBAL 11-34D-54	34	050S	040W	4301333529	16099	Indian	OW	P	
LC TRIBAL 2-16D-56	16	050S	060W	4301333538	17305	Indian	OW	P	
LC TRIBAL 4-16-56	16	050S	060W	4301333539	16272	Indian	OW	P	
LC TRIBAL 3-17-56	17	050S	060W	4301333541	16459	Indian	OW	P	
FEDERAL 10-2-65	2	060S	050W	4301333542	16181	Federal	OW	P	
UTE TRIBAL 4-20D-55	20	050S	050W	4301333549	18075	Indian	OW	P	
UTE TRIBAL 8-23D-55	23	050S	050W	4301333552	16662	Indian	OW	P	
LC TRIBAL 8-28-46	28	040S	060W	4301333576	16155	Indian	OW	P	
LC TRIBAL 7-3-56	3	050S	060W	4301333577	16379	Indian	OW	P	
LC TRIBAL 3-5-56	5	050S	060W	4301333580	17082	Indian	OW	P	
FEDERAL 8-2D-64	2	060S	040W	4301333581	16100	Federal	OW	P	
LC TRIBAL 13H-3-56	3	050S	060W	4301333591	18129	Indian	OW	P	
LC FEE 6-12-57	12	050S	070W	4301333593	17083	Fee	OW	P	
UTE TRIBAL 4-26D-54	26	050S	040W	4301333595	16591	Indian	OW	P	
LC TRIBAL 8-4-56	4	050S	060W	4301333605	17046	Indian	OW	P	
LC TRIBAL 12H-6-56	6	050S	060W	4301333606	18037	Indian	OW	P	
LC TRIBAL 7-7D-56	7	050S	060W	4301333607	18038	Indian	OW	P	
LC TRIBAL 1-9-56	9	050S	060W	4301333608	16380	Indian	OW	P	
UTE TRIBAL 5-14-54	14	050S	040W	4301333619	16945	Indian	OW	P	
UTE TRIBAL 10-26D-54	26	050S	040W	4301333620	16663	Indian	OW	P	
UTE TRIBAL 7-26D-54	26	050S	040W	4301333621	16664	Indian	OW	P	
UTE TRIBAL 13-36D-55	36	050S	050W	4301333624	17744	Indian	OW	P	
UTE TRIBAL 6-26D-54	26	050S	040W	4301333625	16619	Indian	OW	P	
UTE TRIBAL 1-22D-55	22	050S	050W	4301333626	16777	Indian	OW	P	
UTE TRIBAL 4-23D-55	23	050S	050W	4301333627	16818	Indian	OW	P	
UTE TRIBAL 2-27D-55	27	050S	050W	4301333628	16746	Indian	OW	P	
UTE TRIBAL 12-28D-55	28	050S	050W	4301333645	17999	Indian	OW	P	
UTE TRIBAL 13-28D-55	28	050S	050W	4301333646	18000	Indian	OW	P	
UTE TRIBAL 14-26D-54	26	050S	040W	4301333673	16299	Indian	OW	P	
UTE FEE 7-13D-55	13	050S	050W	4301333674	18089	Fee	OW	P	
UTE TRIBAL 9-20D-55	20	050S	050W	4301333675	17309	Indian	OW	P	
LC TRIBAL 11-17-56	17	050S	060W	4301333677	17600	Indian	OW	P	
UTE TRIBAL 1-26D-54	26	050S	040W	4301333680	16638	Indian	OW	P	
UTE TRIBAL 3-26D-54	26	050S	040W	4301333681	16665	Indian	OW	P	
UTE TRIBAL 8-26D-54	26	050S	040W	4301333682	17031	Indian	OW	P	
UTE TRIBAL 10-27D-55	27	050S	050W	4301333683	16666	Indian	OW	P	
UTE TRIBAL 14-27D-55	27	050S	050W	4301333684	16667	Indian	OW	P	
UTE TRIBAL 12-21D-55	21	050S	050W	4301333694	16296	Indian	OW	P	
UTE TRIBAL 5-21D-55	21	050S	050W	4301333706	16298	Indian	OW	P	
UTE TRIBAL 2-29D-55	29	050S	050W	4301333714	16854	Indian	OW	P	
UTE TRIBAL 7-29D-55	29	050S	050W	4301333715	16853	Indian	OW	P	
UTE TRIBAL 13-22D-55	22	050S	050W	4301333716	16668	Indian	OW	P	
UTE TRIBAL 14-22D-55	22	050S	050W	4301333717	16669	Indian	OW	P	
UTE FEE 2-13-55	13	050S	050W	4301333720	18659	Indian	OW	P	
UTE TRIBAL 7-22D-55	22	050S	050W	4301333721	16670	Indian	OW	P	
UTE TRIBAL 10-22D-55	22	050S	050W	4301333722	16671	Indian	OW	P	

UTE TRIBAL 3-29-55	29	050S	050W	4301333723	16857	Indian	OW	P	
BERRY TRIBAL 10-23D-54	23	050S	040W	4301333724	16592	Indian	OW	P	
BERRY TRIBAL 11-23D-54	23	050S	040W	4301333725	16672	Indian	OW	P	
UTE TRIBAL 4-24D-55	24	050S	050W	4301333726	16673	Indian	OW	P	
FEDERAL 6-6D-64	6	060S	040W	4301333745	17084	Federal	OW	P	
UTE TRIBAL 15-26D-54	26	050S	040W	4301333768	17450	Indian	OW	P	
UTE TRIBAL 1-14D-54	14	050S	040W	4301333769	17483	Indian	OW	P	
UTE TRIBAL 12-35D-55	35	050S	050W	4301333782	16856	Indian	OW	P	
UTE TRIBAL 11-35-55	35	050S	050W	4301333783	16855	Indian	OW	P	
UTE TRIBAL 1-28D-55	28	050S	050W	4301333784	16852	Indian	OW	P	
UTE TRIBAL 16-27D-55	27	050S	050W	4301333786	17800	Indian	OW	P	
UTE TRIBAL 9-28D-55	28	050S	050W	4301333787	16887	Indian	OW	P	
UTE TRIBAL 7-28D-55	28	050S	050W	4301333788	16886	Indian	OW	P	
UTE TRIBAL 11-32D-54	32	050S	040W	4301333793	17003	Indian	OW	P	
UTE TRIBAL 9-14D-54	14	050S	040W	4301333796	17482	Indian	OW	P	
UTE TRIBAL 4-27D-55	27	050S	050W	4301333797	16700	Indian	OW	P	
FOY TRIBAL 12H-33-55	33	050S	050W	4301333799	18232	Indian	OW	P	
UTE TRIBAL 9-32D-55	32	050S	050W	4301333800	18361	Indian	OW	P	
UTE TRIBAL 12-26D-54	26	050S	040W	4301333801	16639	Indian	OW	P	
UTE TRIBAL 8-26D-55	26	050S	050W	4301333859	17859	Indian	OW	P	
BERRY TRIBAL 2-34D-54	34	050S	040W	4301333867	17889	Indian	OW	P	
UTE TRIBAL 3-35D-55	35	050S	050W	4301333888	17421	Indian	OW	P	
UTE TRIBAL 10-32-54	32	050S	040W	4301333902	16819	Indian	OW	P	
UTE TRIBAL 12-31D-54	31	050S	040W	4301333907	17480	Indian	OW	P	
UTE TRIBAL 12-23D-55	23	050S	050W	4301333908	17814	Indian	OW	P	
UTE TRIBAL 14-20D-55	20	050S	050W	4301333909	18559	Indian	OW	P	
UTE TRIBAL 6-20D-55	20	050S	050W	4301333910	18481	Indian	OW	P	
UTE TRIBAL 12-20-55	20	050S	050W	4301333911	18520	Indian	OW	P	
UTE TRIBAL 14-24D-55	24	050S	050W	4301333912	16943	Indian	OW	P	
UTE TRIBAL 14-23D-55	23	050S	050W	4301333915	17457	Indian	OW	P	
ST TRIBAL 1-15D-54	15	050S	040W	4301333916	16889	Indian	OW	P	
ST TRIBAL 7-15D-54	15	050S	040W	4301333950	16972	Indian	OW	P	
ST TRIBAL 9-15D-54	15	050S	040W	4301333951	16973	Indian	OW	P	
UTE TRIBAL 15-35D-55	35	050S	050W	4301333954	17417	Indian	OW	P	
UTE TRIBAL 14-35D-55	35	050S	050W	4301333955	17416	Indian	OW	P	
UTE TRIBAL 16-26D-55	26	050S	050W	4301333965	17418	Indian	OW	P	
FEDERAL 1-2D-65	2	060S	050W	4301333966	16888	Federal	OW	P	
UTE TRIBAL 1-35D-55	35	050S	050W	4301333967	17420	Indian	OW	P	
UTE TRIBAL 10-36D-55	36	050S	050W	4301333968	17743	Indian	OW	P	
UTE TRIBAL 4-26D-55	26	050S	050W	4301333978	17455	Indian	OW	P	
UTE TRIBAL 2-26D-55	26	050S	050W	4301333979	17456	Indian	OW	P	
BERRY TRIBAL 14-23D-54	23	050S	040W	4301333989	17903	Indian	OW	P	
FEDERAL 3-2D-65	2	060S	050W	4301334001	16944	Federal	OW	P	
UTE TRIBAL 13-26D-55	26	050S	050W	4301334002	17481	Indian	OW	P	
FEDERAL 7-1D-65	1	060S	050W	4301334015	17775	Federal	OW	P	
FEDERAL 2-2D-64	2	060S	040W	4301334018	17086	Federal	OW	P	
FEDERAL 7-6D-64	6	060S	040W	4301334020	17085	Federal	OW	P	
UTE TRIBAL 6-35D-55	35	050S	050W	4301334028	17785	Indian	OW	P	
UTE TRIBAL 16-26-54	26	050S	040W	4301334042	17413	Indian	OW	P	
BERRY TRIBAL 13-23-54	23	050S	040W	4301334043	17100	Indian	OW	P	
UTE TRIBAL 11-28-55	28	050S	050W	4301334057	18001	Indian	OW	P	
UTE TRIBAL 8-27D-55	27	050S	050W	4301334058	17842	Indian	OW	P	
ST TRIBAL 3-15D-54	15	050S	040W	4301334059	17477	Indian	OW	P	
ST TRIBAL 5-15D-54	15	050S	040W	4301334060	17479	Indian	OW	P	
FEDERAL 7-11D-65	11	060S	050W	4301334061	17776	Federal	OW	P	
FEDERAL 7-3D-65	3	060S	050W	4301334065	17124	Federal	OW	P	
MOON TRIBAL 16-27D-54	27	050S	040W	4301334109	17414	Indian	OW	P	
UTE TRIBAL 15-22D-54	22	050S	040W	4301334116	17415	Indian	OW	P	
UTE TRIBAL 13-35D-55	35	050S	050W	4301334117	18442	Indian	OW	P	
UTE TRIBAL 12-26D-55	26	050S	050W	4301334118	17786	Indian	OW	P	
LC TRIBAL 13-16D-56	16	050S	060W	4301334282	17601	Indian	OW	P	
FEDERAL 11-6D-64	6	060S	040W	4301334284	17615	Federal	OW	P	
FEDERAL 14-6D-64	6	060S	040W	4301334285	17616	Federal	OW	P	
FEDERAL 2-6D-64	6	060S	040W	4301334286	17663	Federal	OW	P	
FEDERAL 3-5D-64	5	060S	040W	4301334287	17617	Federal	OW	P	
FEDERAL 6-5D-64	5	060S	040W	4301334288	17649	Federal	OW	P	

SFW TRIBAL 10-10D-54	10	050S	040W	4301334295	17564	Indian	OW	P	
SFW TRIBAL 9-10D-54	10	050S	040W	4301334296	17565	Indian	OW	P	
STATE TRIBAL 16-10-54	10	050S	040W	4301350245	17553	Indian	OW	P	
UTE TRIBAL 6-14D-55	14	050S	050W	4301350246	17602	Indian	OW	P	
SFW FEE 15-10-54	10	050S	040W	4301350247	17566	Fee	OW	P	
FEDERAL 5-5D-64	5	060S	040W	4301350259	17648	Federal	OW	P	
LC TRIBAL 6-22D-56	22	050S	060W	4301350260	17567	Indian	OW	P	
FEDERAL 12-6D-64	6	060S	040W	4301350261	17618	Federal	OW	P	
LC TRIBAL 4-27D-56	27	050S	060W	4301350262	17568	Indian	OW	P	
FEDERAL 4-5D-64	5	060S	040W	4301350263	17661	Federal	OW	P	
FEDERAL 1-6-64	6	060S	040W	4301350266	17662	Federal	OW	P	
FEDERAL 4-6D-64	6	060S	040W	4301350267	17651	Federal	OW	P	
FEDERAL 3-6D-64	6	060S	040W	4301350268	17650	Federal	OW	P	
FEDERAL 5-6D-64	6	060S	040W	4301350269	17652	Federal	OW	P	
FEDERAL 8-6D-64	6	060S	040W	4301350325	17664	Federal	OW	P	
FEDERAL 10-1D-65	1	060S	050W	4301350326	18027	Federal	OW	P	
FEDERAL 11-1D-65	1	060S	050W	4301350327	18039	Federal	OW	P	
FEDERAL 12-1D-65	1	060S	050W	4301350328	18040	Federal	OW	P	
FEDERAL 13-1D-65	1	060S	050W	4301350329	18042	Federal	OW	P	
FEDERAL 14-1D-65	1	060S	050W	4301350330	18041	Federal	OW	P	
FEDERAL 13-5D-64	5	060S	040W	4301350337	17714	Federal	OW	P	
FEDERAL 14-5D-64	5	060S	040W	4301350338	17715	Federal	OW	P	
FEDERAL 9-1D-65	1	060S	050W	4301350342	18026	Federal	OW	P	
FEDERAL 13-6D-64	6	060S	040W	4301350347	17619	Federal	OW	P	
FEDERAL 11-5D-64	5	060S	040W	4301350348	17690	Federal	OW	P	
FEDERAL 12-5D-64	5	060S	040W	4301350349	17713	Federal	OW	P	
FEDERAL 8-1D-65	1	060S	050W	4301350350	18025	Federal	OW	P	
UTE TRIBAL 3-14D-54	14	050S	040W	4301350389	17904	Indian	OW	P	
UTE TRIBAL 1-34D-55	34	050S	050W	4301350408	17931	Indian	OW	P	
UTE TRIBAL 7-14-54	14	050S	040W	4301350409	17924	Indian	OW	P	
UTE TRIBAL 8-21D-55	21	050S	050W	4301350435	17963	Indian	OW	P	
UTE TRIBAL 8-34D-55	34	050S	050W	4301350436	17952	Indian	OW	P	
UTE TRIBAL 5-16D-54	16	050S	040W	4301350475	17991	Indian	OW	P	
UTE TRIBAL 12-14D-55	14	050S	050W	4301350476	17973	Indian	OW	P	
UTE TRIBAL 8-15D-55	15	050S	050W	4301350477	17974	Indian	OW	P	
UTE TRIBAL 3-14-55	14	050S	050W	4301350478	18002	Indian	OW	P	
UTE TRIBAL 5-14-55	14	050S	050W	4301350479	18021	Indian	OW	P	
UTE TRIBAL 8-10D-54	10	050S	040W	4301350488	18099	Indian	OW	P	
UTE TRIBAL 7-34-55	34	050S	050W	4301350510	17949	Indian	OW	P	
FEDERAL 4-4D-65	4	060S	050W	4301350521	18557	Federal	OW	P	
FEDERAL 6-3D-64	3	060S	040W	4301350522	18073	Federal	OW	P	
FEDERAL 1-1D-64	1	060S	040W	4301350524	18088	Federal	OW	P	
FEDERAL 7-2D-65	2	060S	050W	4301350525	18100	Federal	OW	P	
BERRY TRIBAL 12-34D-54	34	050S	040W	4301350527	17998	Indian	OW	P	
FEDERAL 15-5D-65	5	060S	050W	4301350553	18537	Federal	OW	P	
FEDERAL 11-4D-64	4	060S	040W	4301350565	18043	Federal	OW	P	
FEDERAL 6-6D-65	6	060S	050W	4301350566	18521	Federal	OW	P	
LC TRIBAL 3-15D-56	15	050S	060W	4301350598	18097	Indian	OW	P	
LC TRIBAL 8-16D-56	16	050S	060W	4301350599	18161	Indian	OW	P	
LC FEE 16-16D-56	16	050S	060W	4301350601	18165	Fee	OW	P	
LC TRIBAL 10-16D-56	16	050S	060W	4301350602	18586	Indian	OW	P	
LC TRIBAL 15-22D-56	22	050S	060W	4301350606	18278	Indian	OW	P	
LC TRIBAL 5-23D-56	23	050S	060W	4301350625	18285	Indian	OW	P	
LC TRIBAL 5-14D-56	14	050S	060W	4301350661	18219	Indian	OW	P	
SFW FEE 14-10D-54	10	050S	040W	4301350686	18070	Fee	OW	P	
LC FEE 1-22D-56	22	050S	060W	4301350718	18101	Fee	OW	P	
FEDERAL 8-2D-65	2	060S	050W	4301350719	18614	Federal	OW	P	
FEDERAL 1-2D-64	2	060S	040W	4301350730	18585	Federal	OW	P	
FEDERAL 7-2D-64	2	060S	040W	4301350734	18584	Federal	OW	P	
FEDERAL 10-6D-64	6	060S	040W	4301350735	18162	Federal	OW	P	
FEDERAL 4-3D-64	3	060S	040W	4301350736	18621	Federal	OW	P	
FEDERAL 12-3D-64	3	060S	040W	4301350737	18620	Federal	OW	P	
LC TRIBAL 3-21D-56	21	050S	060W	4301350751	18462	Indian	OW	P	
LC TRIBAL 5-21D-56	21	050S	060W	4301350752	18286	Indian	OW	P	
FEDERAL 2-1D-65	1	060S	050W	4301350759	18172	Federal	OW	P	
FEDERAL 3-1D-65	1	060S	050W	4301350760	18173	Federal	OW	P	

FEDERAL 5-1D-65	1	060S	050W	4301350761	18174	Federal	OW	P	
FEDERAL 9-2D-65	2	060S	050W	4301350762	18245	Federal	OW	P	
FEDERAL 11-2D-65	2	060S	050W	4301350763	18589	Federal	OW	P	
FEDERAL 15-2D-65	2	060S	050W	4301350764	18590	Federal	OW	P	
LC TRIBAL 14-14D-56	14	050S	060W	4301350776	18287	Indian	OW	P	
LC FEE 2-20D-56	20	050S	060W	4301350777	18622	Fee	OW	P	
LC TRIBAL 12-22D-56	22	050S	060W	4301350780	18341	Indian	OW	P	
FEDERAL 3-4D-65	4	060S	050W	4301350782	18556	Federal	OW	P	
FEDERAL 6-4D-65	4	060S	050W	4301350783	19162	Federal	OW	P	
FEDERAL 12-4D-65	4	060S	050W	4301350784	19171	Federal	OW	P	
LC TRIBAL 14-15D-56	15	050S	060W	4301350834	18362	Indian	OW	P	
UTE TRIBAL 7I-21D-54	21	050S	040W	4301350852	18423	Indian	OW	P	BERRY PILOT EOR 246-02
UTE TRIBAL 8L-21D-54	21	050S	040W	4301350853	18423	Indian	OW	P	BERRY PILOT EOR 246-02
UTE TRIBAL 10S-21D-54	21	050S	040W	4301350854	18423	Indian	OW	P	BERRY PILOT EOR 246-02
UTE TRIBAL 11-11-54	11	050S	040W	4301350861	18775	Indian	OW	P	
LC TRIBAL 2-28D-56	28	050S	060W	4301350866	18592	Indian	OW	P	
LC FEE 8-28D-56	28	050S	060W	4301350867	18342	Fee	OW	P	
LC TRIBAL 6-27D-56	27	050S	060W	4301350868	18480	Indian	OW	P	
LC FEE 15-23D-56	23	050S	060W	4301350870	18410	Fee	OW	P	
LC TRIBAL 15-26-56	26	050S	060W	4301350871	18377	Indian	OW	P	
UTE TRIBAL 16-11-55	11	050S	050W	4301350888	18707	Indian	OW	P	
LC TRIBAL 2-5D-56	5	050S	060W	4301350925	18568	Indian	OW	P	
LC TRIBAL 2-9D-56	9	050S	060W	4301350926	18425	Indian	OW	P	
LC FEE 8-29-45	29	040S	050W	4301350928	18313	Fee	OW	P	
LC FEE 13-29-45	29	040S	050W	4301350929	18426	Fee	OW	P	
LC FEE 9-12D-57	12	050S	070W	4301350963	18541	Fee	OW	P	
LC FEE 1-22-57	22	050S	070W	4301350965	18558	Fee	OW	P	
LC TRIBAL 11-3D-56	3	050S	060W	4301350966	18464	Indian	OW	P	
LC TRIBAL 3-34-45	34	040S	050W	4301350976	18661	Indian	OW	P	
LC TRIBAL 9-10D-56	10	050S	060W	4301350987	18944	Indian	OW	P	
LC TRIBAL 10-9D-56	9	050S	060W	4301350990	18864	Indian	OW	P	
LC FEE 10-31D-45	31	040S	050W	4301350994	18443	Fee	OW	P	
VIEIRA TRIBAL 4-4-54	4	050S	040W	4301350997	18747	Indian	OW	P	
LC TRIBAL 10-21-56	21	050S	060W	4301350999	18439	Indian	OW	P	
FEDERAL 1-5D-64	5	060S	040W	4301351012	18720	Federal	OW	P	
FEDERAL 2-5D-64	5	060S	040W	4301351013	18723	Federal	OW	P	
FEDERAL 7-5D-64	5	060S	040W	4301351014	18722	Federal	OW	P	
FEDERAL 8-5D-64	5	060S	040W	4301351015	18721	Federal	OW	P	
MYRIN TRIBAL 15-10-55	10	050S	050W	4301351024	18771	Indian	OW	P	
LC TRIBAL 15-15D-56	15	050S	060W	4301351030	18440	Indian	OW	P	
LC TRIBAL 9-15D-56	15	050S	060W	4301351031	18441	Indian	OW	P	
LC TRIBAL 6-28-45	28	040S	050W	4301351034	18700	Indian	OW	P	
FEDERAL 1-12D-65	12	060S	050W	4301351055	18739	Federal	OW	P	
FEDERAL 8-12D-65	12	060S	050W	4301351056	18718	Federal	OW	P	
FEDERAL 2-12D-65	12	060S	050W	4301351057	18738	Federal	OW	P	
LC TRIBAL 15-8D-56	8	050S	060W	4301351060	18862	Indian	OW	P	
LC TRIBAL 8-22D-56	22	050S	060W	4301351069	19233	Indian	OW	P	
LC TRIBAL 9-17D-56	17	050S	060W	4301351070	18945	Indian	OW	P	
LC TRIBAL 7-27-45	27	040S	050W	4301351073	18685	Indian	OW	P	
LC TRIBAL 11-24-45	24	040S	050W	4301351076	18745	Indian	OW	P	
FEDERAL 3-12D-65	12	060S	050W	4301351093	18705	Federal	OW	P	
FEDERAL 4-12D-65	12	060S	050W	4301351094	18704	Federal	OW	P	
FEDERAL 5-12D-65	12	060S	050W	4301351095	18702	Federal	OW	P	
FEDERAL 6-12D-65	12	060S	050W	4301351096	18703	Federal	OW	P	
LC TRIBAL 9-8D-56	8	050S	060W	4301351112	18522	Indian	OW	P	
UTE TRIBAL 4-9-54	9	050S	040W	4301351126	19059	Indian	OW	P	
UTE TRIBAL 6-9-54	9	050S	040W	4301351127	19017	Indian	OW	P	
UTE TRIBAL 2-9-54	9	050S	040W	4301351128	18946	Indian	OW	P	
UTE TRIBAL 1-10-54	10	050S	040W	4301351129	18879	Indian	OW	P	
LC TRIBAL 8-30D-56	30	050S	060W	4301351131	18539	Indian	OW	P	
LC TRIBAL 16-30D-56	30	050S	060W	4301351132	18540	Indian	OW	P	
FEDERAL 1-1D-65	1	060S	050W	4301351142	18623	Federal	OW	P	
UTE TRIBAL 8-9-54	9	050S	040W	4301351143	18947	Indian	OW	P	
FEDERAL 15-1D-65	1	060S	050W	4301351175	18654	Federal	OW	P	
FEDERAL 16-1D-65	1	060S	050W	4301351176	18655	Federal	OW	P	
LC TRIBAL 11-29D-56	29	050S	060W	4301351183	18873	Indian	OW	P	

STATE TRIBAL 8-12-55	12	050S	050W	4301351188	18986	Indian	OW	P	
LC TRIBAL 11-20D-56	20	050S	060W	4301351189	18819	Indian	OW	P	
LC FEE 5-20D-56	20	050S	060W	4301351190	18818	Fee	OW	P	
LC FEE 9-19-56	19	050S	060W	4301351192	18596	Fee	OW	P	
LC TRIBAL 9-9D-56	9	050S	060W	4301351198	18595	Indian	OW	P	
FEDERAL 16-6-64	6	060S	040W	4301351217	18792	Federal	OW	P	
FEDERAL 9-6D-64	6	060S	040W	4301351218	18791	Federal	OW	P	
UTE TRIBAL 5-17-55	17	050S	050W	4301351220	18841	Indian	OW	P	
UTE TRIBAL 16-3-54	3	050S	040W	4301351226	18664	Indian	OW	P	
STATE TRIBAL 15-6-54	6	050S	040W	4301351227	18746	Indian	OW	P	
STATE TRIBAL 8-7-54	7	050S	040W	4301351228	18743	Indian	OW	P	
STATE TRIBAL 12-1-55	1	050S	050W	4301351229	18741	Indian	OW	P	
STATE TRIBAL 11-2-55	2	050S	050W	4301351230	18742	Indian	OW	P	
FEDERAL 1-11-65	11	060S	050W	4301351231	18689	Federal	OW	P	
FEDERAL 8-11D-65	11	060S	050W	4301351232	18688	Federal	OW	P	
FEDERAL 2-11D-65	11	060S	050W	4301351233	18690	Federal	OW	P	
STATE TRIBAL 12-3-55	3	050S	050W	4301351236	18744	Indian	OW	P	
UTE TRIBAL 11-4-55	4	050S	050W	4301351237	18663	Indian	OW	P	
UTE TRIBAL 4-9-55	9	050S	050W	4301351238	18796	Indian	OW	P	
UTE TRIBAL 15-5-55	5	050S	050W	4301351239	18740	Indian	OW	P	
UTE FEE 9-9-54	9	050S	040W	4301351259	18642	Fee	OW	P	
LC TRIBAL 4-29-45	29	040S	050W	4301351260	18719	Indian	OW	P	
UTE FEE 14-9D-54	9	050S	040W	4301351271	18684	Fee	OW	P	
UTE FEE 15-9D-54	9	050S	040W	4301351272	18687	Fee	OW	P	
LC FEE 10-28D-56	28	050S	060W	4301351288	18591	Fee	OW	P	
UTE TRIBAL 8-16D-54	16	050S	040W	4301351295	19003	Indian	OW	P	
FEE TRIBAL 4-5-54	5	050S	040W	4301351303	19187	Indian	OW	P	
LC TRIBAL 1-26-56	26	050S	060W	4301351306	18816	Indian	OW	P	
UTE TRIBAL 6-16D-54	16	050S	040W	4301351307	19060	Indian	OW	P	
LC TRIBAL 7-22D-56	22	050S	060W	4301351308	18795	Indian	OW	P	
LC TRIBAL 9-22D-56	22	050S	060W	4301351309	18794	Indian	OW	P	
LC TRIBAL 9-32D-56	32	050S	060W	4301351316	19228	Indian	OW	P	
LC TRIBAL 7-26D-56	26	050S	060W	4301351319	18817	Indian	OW	P	
LC FEE 8-6D-56	6	050S	060W	4301351342	18657	Fee	OW	P	
LC FEE 10-29D-45	29	040S	050W	4301351343	18850	Fee	OW	P	
LC TRIBAL 1-7D-56	7	050S	060W	4301351344	18774	Indian	OW	P	
LC TRIBAL 9-7D-56	7	050S	060W	4301351346	18773	Indian	OW	P	
LC TRIBAL 11-10D-56	10	050S	060W	4301351369	18840	Indian	OW	P	
LC FEE 1-31D-45	31	040S	050W	4301351371	18686	Fee	OW	P	
LC TRIBAL 14-21D-56	21	050S	060W	4301351384	18877	Indian	OW	P	
LC TRIBAL 4-22D-56	22	050S	060W	4301351385	18878	Indian	OW	P	
LC TRIBAL 8-21D-56	21	050S	060W	4301351392	18874	Indian	OW	P	
UTE TRIBAL 1-17-55	17	050S	050W	4301351393	18848	Indian	OW	P	
LC TRIBAL 4-33D-45	33	040S	050W	4301351401	18853	Indian	OW	P	
LC TRIBAL 16-21D-56	21	050S	060W	4301351407	18875	Indian	OW	P	
UTE TRIBAL 2-10D-54	10	050S	040W	4301351411	19172	Indian	OW	P	
UTE TRIBAL 4-10D-54	10	050S	040W	4301351414	19069	Indian	OW	P	
LC TRIBAL 2-21D-56	16	050S	060W	4301351418	19252	Indian	OW	P	
LC TRIBAL 1-23D-45	23	040S	050W	4301351425	18855	Indian	OW	P	
LC TRIBAL 2-28D-45	28	040S	050W	4301351429	18701	Indian	OW	P	
LC TRIBAL 9-28D-45	28	040S	050W	4301351430	18656	Indian	OW	P	
LC TRIBAL 1-29-56	29	050S	060W	4301351442	18876	Indian	OW	P	
LC FEE 1-1-56	1	050S	060W	4301351458	18829	Fee	OW	P	
LC Tribal 12-32-45	32	040S	050W	4301351465	18772	Indian	OW	P	
UTE TRIBAL 2-5-54	5	050S	040W	4301351520	18880	Indian	OW	P	
LC Tribal 3-32D-45	32	040S	050W	4301351561	18842	Indian	OW	P	
LC TRIBAL 5-15D-56	15	050S	060W	4301351562	19253	Indian	OW	P	
LC FEE 16-36-56	36	050S	060W	4301351611	19096	Fee	OW	P	
LC TRIBAL 15-34-56	34	050S	060W	4301351647	18962	Indian	OW	P	
LC TRIBAL 1-34D-56	34	050S	060W	4301351660	18988	Indian	OW	P	
LC FEE 13-23-56	23	050S	060W	4301351706	18994	Fee	OW	P	
LC FEE 11-23D-56	23	050S	060W	4301351707	18995	Fee	OW	P	
LC TRIBAL 3-33-56	33	050S	060W	4301351711	19242	Indian	OW	P	
LC FEE 11-29D-45	29	040S	050W	4301351743	19188	Fee	OW	P	
LC FEE 4-28D-45	29	040S	050W	4301351745	18849	Fee	OW	P	
CC Fee 7R-28-38	28	030S	080W	4301351852	18863	Fee	OW	P	

FEDERAL 6-7-64	7	060S	040W	4301351915	19117	Federal	OW	P	
FEDERAL 3-7D-64	7	060S	040W	4301351916	19115	Federal	OW	P	
FEDERAL 4-7D-64	7	060S	040W	4301351917	19110	Federal	OW	P	
FEDERAL 5-7D-64	7	060S	040W	4301351918	19111	Federal	OW	P	
FEDERAL 2-7-64	7	060S	040W	4301351919	19139	Federal	OW	P	
FEDERAL 1-7D-64	7	060S	040W	4301351920	19140	Federal	OW	P	
FEDERAL 12-7D-64	7	060S	040W	4301351924	19025	Federal	OW	P	
FEDERAL 11-7D-64	7	060S	040W	4301351925	19039	Federal	OW	P	
FEDERAL 13-7D-64	7	060S	040W	4301351926	19026	Federal	OW	P	
FEDERAL 14-7D-64	7	060S	040W	4301351927	19040	Federal	OW	P	
FEDERAL 7-7D-64	7	060S	040W	4301351933	19141	Federal	OW	P	
FEDERAL 8-7D-64	7	060S	040W	4301351934	19142	Federal	OW	P	
FEDERAL 9-7D-64	7	060S	040W	4301351935	19143	Federal	OW	P	
FEDERAL 10-7D-64	7	060S	040W	4301351936	19144	Federal	OW	P	
ABBOTT FEE 2-6D-54	6	050S	040W	4301351949	18974	Fee	OW	P	
ABBOTT FEE 8-6D-54	6	050S	040W	4301351950	18964	Fee	OW	P	
ABBOTT FEE 4-6-54	6	050S	040W	4301351952	18965	Fee	OW	P	
Federal 15-12D-65	12	060S	050W	4301351992	19051	Federal	OW	P	
Federal 10-12D-65	12	060S	050W	4301351999	19052	Federal	OW	P	
Federal 9-12D-65	12	060S	050W	4301352000	19053	Federal	OW	P	
Federal 16-12D-65	12	060S	050W	4301352003	19054	Federal	OW	P	
Federal 1-6D-65	6	060S	050W	4301352012	19189	Federal	OW	P	
Federal 3-6D-65	6	060S	050W	4301352014	19190	Federal	OW	P	
Federal 2-6-65	6	060S	050W	4301352017	19191	Federal	OW	P	
Federal 7-6D-65	6	060S	050W	4301352018	19192	Federal	OW	P	
Federal 16-11D-65	11	060S	050W	4301352045	19070	Federal	OW	P	
Federal 15-11D-65	11	060S	050W	4301352046	19076	Federal	OW	P	
Federal 10-11D-65	11	060S	050W	4301352047	19077	Federal	OW	P	
Federal 9-11D-65	11	060S	050W	4301352048	19071	Federal	OW	P	
Federal 11-12D-65	12	060S	050W	4301352049	19121	Federal	OW	P	
Federal 12-12D-65	12	060S	050W	4301352050	19122	Federal	OW	P	
Federal 13-12D-65	12	060S	050W	4301352052	19123	Federal	OW	P	
Federal 14-12D-65	12	060S	050W	4301352053	19124	Federal	OW	P	
LC Tribal 12-28D-45	28	040S	050W	4301352089	19378	Indian	OW	P	
LC Tribal 2-32D-45	32	040S	050W	4301352113	19348	Indian	OW	P	
LC Tribal 16-29D-45	32	040S	050W	4301352114	19349	Indian	OW	P	
Vieira Tribal 3-4D-54	4	050S	040W	4301352145	19210	Indian	OW	P	
Vieira Tribal 5-4D-54	4	050S	040W	4301352146	19193	Indian	OW	P	
Vieira Tribal 6-4D-54	4	050S	040W	4301352147	19216	Indian	OW	P	
Lamplugh Tribal 6-3D-54	3	050S	040W	4301352148	19289	Indian	OW	P	
Lamplugh Tribal 5-3D-54	3	050S	040W	4301352149	19290	Indian	GW	P	
Lamplugh Tribal 4-3D-54	3	050S	040W	4301352150	19291	Indian	OW	P	
Lamplugh Tribal 3-3D-54	3	050S	040W	4301352151	19292	Indian	OW	P	
UTE Tribal 6-35D-54	35	050S	040W	4301352158	19254	Indian	GW	P	
UTE Tribal 4-35D-54	35	050S	040W	4301352159	19255	Indian	GW	P	
Heiner Tribal 3-11D-54	11	050S	040W	4301352165	19194	Indian	OW	P	
Heiner Tribal 4-11-54	11	050S	040W	4301352166	19195	Indian	OW	P	
Heiner Tribal 5-11D-54	11	050S	040W	4301352167	19196	Indian	OW	P	
Conolly Tribal 1-11D-54	11	050S	040W	4301352168	19270	Indian	OW	P	
Conolly Tribal 2-11D-54	11	050S	040W	4301352169	19197	Indian	OW	P	
Conolly Tribal 7-11D-54	11	050S	040W	4301352170	19280	Indian	OW	P	
Conolly Tribal 8-11D-54	11	050S	040W	4301352171	19281	Indian	OW	P	
Casper Tribal 1-5D-54	5	050S	040W	4301352180	19198	Indian	OW	P	
Fee Tribal 6-5D-54	5	050S	040W	4301352181	19199	Indian	OW	P	
Fee Tribal 5-5D-54	5	050S	040W	4301352182	19200	Indian	OW	P	
Fee Tribal 3-5D-54	5	050S	040W	4301352184	19201	Indian	OW	P	
Casper Tribal 7-5D-54	5	050S	040W	4301352185	19202	Indian	OW	P	
UTE Tribal 10-35D-54	35	050S	040W	4301352198	19320	Indian	OW	P	
UTE Tribal 14-35D-54	35	050S	040W	4301352199	19311	Indian	GW	P	
UTE Tribal 12-35D-54	35	050S	040W	4301352200	19312	Indian	OW	P	
UTE Tribal 16-35D-54	35	050S	040W	4301352230	19321	Indian	OW	P	
Evans Tribal 1-3-54	3	050S	040W	4301352234	19264	Indian	OW	P	
Evans Tribal 2-3D-54	3	050S	040W	4301352235	19265	Indian	OW	P	
Evans Tribal 7-3D-54	3	050S	040W	4301352236	19256	Indian	OW	P	
Evans Tribal 8-3D-54	3	050S	040W	4301352237	19257	Indian	OW	P	
Ute Tribal 9-3D-54	3	050S	040W	4301352249	19236	Indian	OW	P	

Ute Tribal 15-3D-54	3	050S	040W	4301352250	19237	Indian	OW	P	
Ute Tribal 10-3-54	3	050S	040W	4301352251	19238	Indian	OW	P	
Ute Tribal 14-3D-54	3	050S	040W	4301352298	19258	Indian	OW	P	
Ute Tribal 12-3D-54	3	050S	040W	4301352299	19259	Indian	OW	P	
Ute Tribal 11-3D-54	3	050S	040W	4301352300	19260	Indian	OW	P	
Ute Tribal 16-4D-54	4	050S	040W	4301352302	19350	Indian	OW	P	
Ute Tribal 15-4D-54	4	050S	040W	4301352303	19293	Indian	OW	P	
Ute Tribal 9-4D-54	4	050S	040W	4301352305	19304	Indian	OW	P	
Ute Tribal 10-4D-54	4	050S	040W	4301352307	19294	Indian	OW	P	
UTE Tribal 2-35D-54	35	050S	040W	4301352319	19322	Indian	OW	P	
UTE Tribal 8-35D-54	35	050S	040W	4301352320	19323	Indian	OW	P	
Abbott Fee 5-6D-54	6	050S	040W	4301352326	19351	Fee	OW	P	
Ute Tribal 6-11D-54	11	050S	040W	4301352330	19243	Indian	OW	P	
Ute Tribal 12-11D-54	11	050S	040W	4301352331	19244	Indian	OW	P	
Ute Tribal 14-11D-54	11	050S	040W	4301352332	19245	Indian	OW	P	
Ute Tribal 11-4D-54	4	050S	040W	4301352343	19305	Indian	OW	P	
Ute Tribal 12-4D-54	4	050S	040W	4301352344	19352	Indian	OW	P	
Ute Tribal 13-4D-54	4	050S	040W	4301352345	19353	Indian	OW	P	
Ute Tribal 14-4D-54	4	050S	040W	4301352346	19306	Indian	OW	P	
Ute Tribal 16-5D-54	5	050S	040W	4301352545	99999	Indian	OW	P	
Ute Tribal 15-5D-54	5	050S	040W	4301352546	99999	Indian	OW	P	
Ute Tribal 10-5D-54	5	050S	040W	4301352547	99999	Indian	OW	P	
Ute Tribal 8-5D-54	5	050S	040W	4301352548	99999	Indian	OW	P	
SCOFIELD-THORPE 26-31	26	120S	070E	4300730987	15218	Fee	D	PA	
SCOFIELD-THORPE 26-43	26	120S	070E	4300730990	14922	Fee	D	PA	
SCOFIELD CHRISTIANSEN 8-23	8	120S	070E	4300730999	15172	Fee	D	PA	
CC FEE 7-28-38	28	030S	080W	4301350887	18288	Fee	D	PA	
CC FEE 8-9-37	9	030S	070W	4301350896	18660	Fee	D	PA	
ST LOST CREEK 32-44	32	110S	070E	4304930023	14450	State	D	PA	
SCOFIELD THORPE 22-41X RIG SKID	22	120S	070E	4300730890	13719	Fee	GW	S	
SCOFIELD-THORPE 35-13	35	120S	070E	4300730991	14846	Fee	GW	S	
SCOFIELD-THORPE 23-31	23	120S	070E	4300731001	14923	Fee	GW	S	
NUTTERS RIDGE FED 5-1	5	060S	040W	4301330403	8231	Federal	OW	S	
WIRE FENCE CYN FED 15-1	15	060S	050W	4301330404	8233	Federal	GW	S	
R FORK ANTELOPE CYN FED 25-1	25	060S	050W	4301330406	8234	Federal	OW	S	
WOLF HOLLOW 22-1	22	060S	050W	4301330425	10370	Federal	GW	S	
ANTELOPE RIDGE 24-1	24	060S	050W	4301330426	10371	Federal	OW	S	
B C UTE TRIBAL 8-21	21	050S	040W	4301330829	8414	Indian	OW	S	BERRY PILOT EOR 246-02
Z and T UTE TRIBAL 10-21	21	050S	040W	4301331283	11133	Indian	GW	S	BERRY PILOT EOR 246-02
Z and T UTE TRIBAL 12-22	22	050S	040W	4301331311	11421	Indian	OW	S	
UTE TRIBAL 15-17	17	050S	040W	4301331649	11956	Indian	OW	S	
UTE TRIBAL 7-30	30	050S	040W	4301332167	12945	Indian	OW	S	
UTE TRIBAL 8-35-55	35	050S	050W	4301332267	13571	Indian	OW	S	
UTE TRIBAL 10-16-55	16	050S	050W	4301332345	13693	Indian	OW	S	
FOY TRIBAL 11-34-55	34	050S	050W	4301332351	13648	Indian	OW	S	
UTE TRIBAL 13-30-54	30	050S	040W	4301332409	13968	Indian	OW	S	
UTE TRIBAL 3-33-54	33	050S	040W	4301332412	13938	Indian	OW	S	
UTE TRIBAL 1-20-55	20	050S	050W	4301332414	14548	Indian	OW	S	
UTE TRIBAL 11-30-54	30	050S	040W	4301332512	13982	Indian	OW	S	
UTE TRIBAL 2-24-54	24	050S	040W	4301332569	14314	Indian	OW	S	
UTE TRIBAL 10-14-55	14	050S	050W	4301332601	14331	Indian	OW	S	
MOON TRIBAL 3-27-54	27	050S	040W	4301332613	14416	Indian	OW	S	
UTE TRIBAL 7-21-54	21	050S	040W	4301332623	14383	Indian	OW	S	BERRY PILOT EOR 246-02
UTE TRIBAL 16-24-55	24	050S	050W	4301332672	14384	Indian	GW	S	
UTE TRIBAL 7-35-54	35	050S	040W	4301332774	15019	Indian	OW	S	
UTE TRIBAL 16-25-54	25	050S	040W	4301332779	15078	Indian	OW	S	
MOON TRIBAL 13-27-54	27	050S	040W	4301332801	15057	Indian	OW	S	
UTE TRIBAL 15-15-55	15	050S	050W	4301332855	15114	Indian	OW	S	
UTE TRIBAL 5-36-55	36	050S	050W	4301332930	15301	Indian	OW	S	
UTE TRIBAL 8-24-54	24	050S	040W	4301332933	15402	Indian	OW	S	
UTE TRIBAL 12-15-55	15	050S	050W	4301332981	15348	Indian	OW	S	
UTE TRIBAL 9-21-54	21	050S	040W	4301333040	15360	Indian	OW	S	BERRY PILOT EOR 246-02
UTE TRIBAL 15-21-54	21	050S	040W	4301333114	15441	Indian	OW	S	BERRY PILOT EOR 246-02
UTE TRIBAL 10-16-54	16	050S	040W	4301333129	15454	Indian	OW	S	
TAYLOR FEE 7-14-56	14	050S	060W	4301333140	15601	Fee	OW	S	
UTE TRIBAL 9S-25-55	25	050S	050W	4301333245	15962	Indian	OW	S	

UTE TRIBAL 9-5-54	5	050S	040W	4301351111	18909	Indian	OW	S	
ABBOTT FEE 6-6-54	6	050S	040W	4301351948	18963	Fee	OW	S	