API Well Number: 43013506860000

STATE OF UTAH
DEPARTMENT OF NATURAL RESOURCES
DIVISION OF OIL, GAS AND MINING

FORM 3

AMENDED REPORT ☐

APPLICATION FOR PERMIT TO DRILL

1. WELL NAME and NUMBER
SFW FEE 14-10D-54

2. TYPE OF WORK
DRILL NEW WELL ◉ REENTER P&A WELL ○ DEEPEN WELL ○

3. FIELD OR WILDCAT
BRUNDAGE CANYON

4. TYPE OF WELL
Oil Well Coalbed Methane Well: NO

5. UNIT or COMMUNITIZATION AGREEMENT NAME

6. NAME OF OPERATOR
BERRY PETROLEUM COMPANY

7. OPERATOR PHONE
303 999-4044

8. ADDRESS OF OPERATOR
4000 South 4028 West Rt 2 Box 7735, Roosevelt, UT, 84066

9. OPERATOR E-MAIL
kao@bry.com

10. MINERAL LEASE NUMBER (FEDERAL, INDIAN, OR STATE)
FEE

11. MINERAL OWNERSHIP
FEDERAL ○ INDIAN ○ STATE ○ FEE ◉

12. SURFACE OWNERSHIP
FEDERAL ○ INDIAN ○ STATE ○ FEE ◉

13. NAME OF SURFACE OWNER (if box 12 = 'fee')
Sportsman for Fish & Wildlife

14. SURFACE OWNER PHONE (if box 12 = 'fee')
801-725-8526

15. ADDRESS OF SURFACE OWNER (if box 12 = 'fee')
626 Cottonwood Drive, South Weber, UT 84405

16. SURFACE OWNER E-MAIL (if box 12 = 'fee')

17. INDIAN ALLOTTEE OR TRIBE NAME (if box 12 = 'INDIAN')

18. INTEND TO COMMINGLE PRODUCTION FROM MULTIPLE FORMATIONS
YES ○ (Submit Commingling Application) NO ◉

19. SLANT
VERTICAL ○ DIRECTIONAL ◉ HORIZONTAL ○

20. LOCATION OF WELL	FOOTAGES	QTR-QTR	SECTION	TOWNSHIP	RANGE	MERIDIAN
LOCATION AT SURFACE	292 FSL 2179 FWL	SESW	10	5.0 S	4.0 W	U
Top of Uppermost Producing Zone	622 FSL 1991 FWL	SESW	10	5.0 S	4.0 W	U
At Total Depth	660 FSL 1980 FWL	SESW	10	5.0 S	4.0 W	U

21. COUNTY
DUCHESNE

22. DISTANCE TO NEAREST LEASE LINE (Feet)
292

23. NUMBER OF ACRES IN DRILLING UNIT
640

25. DISTANCE TO NEAREST WELL IN SAME POOL (Applied For Drilling or Completed)
1000

26. PROPOSED DEPTH
MD: 6042 TVD: 6021

27. ELEVATION - GROUND LEVEL
6092

28. BOND NUMBER
RLB0005651

29. SOURCE OF DRILLING WATER / WATER RIGHTS APPROVAL NUMBER IF APPLICABLE
43-11041

Hole, Casing, and Cement Information

String	Hole Size	Casing Size	Length	Weight	Grade & Thread	Max Mud Wt.	Cement	Sacks	Yield	Weight
Surf	12.25	8.625	0 - 350	24.0	J-55 ST&C	9.5	Class G	225	1.15	15.8
Prod	7.875	5.5	0 - 6042	15.5	J-55 LT&C	9.5	Type V	180	3.82	11.0
							Class G	320	1.7	13.1

ATTACHMENTS

VERIFY THE FOLLOWING ARE ATTACHED IN ACCORDANCE WITH THE UTAH OIL AND GAS CONSERVATION GENERAL RULES

- ✔ **WELL PLAT OR MAP PREPARED BY LICENSED SURVEYOR OR ENGINEER**
- ✔ **COMPLETE DRILLING PLAN**
- ✔ **AFFIDAVIT OF STATUS OF SURFACE OWNER AGREEMENT (IF FEE SURFACE)**
- ☐ **FORM 5. IF OPERATOR IS OTHER THAN THE LEASE OWNER**
- ✔ **DIRECTIONAL SURVEY PLAN (IF DIRECTIONALLY OR HORIZONTALLY DRILLED)**
- ✔ **TOPOGRAPHICAL MAP**

NAME Kathy K. Fieldsted **TITLE** Sr. Regulatory & Permitting Tech. **PHONE** 435 722-1325

SIGNATURE **DATE** 04/15/2011 **EMAIL** kkf@bry.com

API NUMBER ASSIGNED
43013506860000

APPROVAL

Permit Manager

RECEIVED: May. 26, 2011

SELF-CERTIFICATION STATEMENT

The following self -certification statement is provided per federal requirements dated May 7, 2007.

Please be advised that Berry Petroleum Company is considered to be the operator of the following well.

SFW FEE 14-10D-54
SE ¼, SW ¼, 292' FSL 2179' FWL, SEC. 10, T5S, R4W, U.S.B.& M.
BHL: SE ¼, SW ¼, 660' FSL, 1980' FWL
Lease: FEE
Duchesne, County, Utah

Berry Petroleum Company is responsible under the terms of the lease for the operations conducted upon the lease lands.

Kathy K. Fieldsted
Sr. Regulatory & Permitting Tech
Berry Petroleum Company
4000 South 4028 West
Route 2, Box 7735
Roosevelt, Utah 84066
435-722-1325

RECEIVED: May. 26, 2011

BERRY PETROLEUM COMPANY
SFW FEE 14-10D-54
Surface location: SE ¼, SW ¼, 292' FSL 2179' FWL, SEC. 10, T5S, R4W, U.S.B.& M.
BHL: SE ¼, SW ¼, 660' FSL, 1980' FWL
Duchesne, County, Utah

ONSHORE ORDER NO. 1

DRILLING PROGRAM

1,2 Estimated Tops of Geological Markers and Formations Expected to Contain Water, Oil and Gas and Other Minerals

FORMATION	DRILL DEPTH * @ SHL (TVD)	DRILL DEPTH* @ BHL (TVD)	Measured Depth
Uinta Fm	Surface	Surface	
Green River	1,220'	1,211'	1,222'
Green River Upper Marker	1,843'	1,837'	1,848'
Mahogany	2,515'	2,511'	2,514'
Tgr3	3,575'	3,572'	3,589'
*Douglas Creek	4,359'	4,353'	4,377'
Black Shale	4,964'	4,968'	4,983'
*Castle Peak	5,286'	5,280'	5,305'
*Uteland Butte	5,714'	5,707'	5,733'
*Wasatch	5,923'	5,921'	5,942'
TD	6,023'	6,021'	6,042'
Base of Moderate Saline H2O	379'	375'	

*PROSPECTIVE PAY

Berry is locating the well at the proposed surface location and directionally drilling to the proposed bottom hole location. By drilling directionally, Berry Petroleum Company will improve field development efficiency by potentially combining multiple surface hole locations together. This will significantly reduce total surface disturbance plus combine the use of access roads and existing pipelines. Furthermore, Berry hereby certifies that it is the sole working interest owner with 460 feet of the entire directional well bore and the remainder of the Ute Tribal section.

RECEIVED: May. 26, 2011

3 Proposed Casing and Cementing Program

Purpose	Depth	Hole Size	Casing Size	Type	Connection	Weight
Surface	350'	12.25"	8.625"	J-55	ST&C	24#
Production	6042'	7.875"	5.50"	J-55	LT&C	15.5#

Surface	Fill	Type & Amount
0' – 350'	350'	Approximately 225 sks Premium Class G Cmt + additives or similar slurry with a minimum weight of 15.8 #/gal and approximate yield of 1.15 cuft/sx, minimum 24 hr compressive strength = 500 psi (Cement will be circulated to surface and topped off, if necessary.)

Production	Type & Amount
0' – 3500'	Lead: +/- 180 sks Premium Type V + additives or similar slurry with a minimum weight of 11.0 #/gal and approximate yield of 3.82 cuft/sx
3500' – 6042'	Tail: +/- 320 sks Premium G Cmt + additives or similar slurry with a minimum weight of 13.1 #/gal and approximate yield of 1.70cuft/sk.

For production casing, actual cement volumes will be determined from the caliper log plus a minimum of 15% excess.

4 Drilling Fluids Program

Interval	Weight	Viscosity	Fluid Loss	Remarks
0' – 350'	8.4 – 9.5	27	NC	Spud Mud
350'-6042'	8.4 – 9.5	27	NC	KCL Water

5 Pressure Control Equipment : (Schematic Attached)

The BOP and related equipment shall meet the minimum requirements of Onshore Oil and Gas Order No. 2 for equipment and testing requirements, procedures, etc. A 2M system will be utilized. The attached diagram depicts the use of an annular in conjunction with double rams. However, an annular, double rams or both may be used depending on the drilling rig contracted. Chart recorders will be used for all pressure tests.
Test charts, with individual test results identified, shall be maintained on location while drilling and shall be made available to representative upon request.

Mud volumes will be monitored visually.
Upper and Lower Kelly cocks will be utilized.
A gas buster will be utilized, if necessary.

RECEIVED: May. 26, 2011

Depth Intervals	BOP Equipment
0 – 350'	No Pressure Control
350' – 6042'	11" 2000# Ram Type BOP 11" 2000# Annular BOP

6 Evaluation Program

Logging Program:	HRI-GR-SP with SDL-DSN-PE: surface casing to TD. Preserve samples from all show intervals.
Sampling:	10' dry cut samples: Douglas Creek to TD. Preserve samples From all show intervals.
Surveys:	As deemed necessary
Mud Logger:	As deemed necessary
Drill Stem Tests:	As deemed necessary
Cores:	As deemed necessary

7 Anticipated Abnormal Pressures or Temperatures

No abnormal temperatures or pressures or other hazards are anticipated.

Shallow gas and/or water flows are possible below surface casing.

Maximum anticipated bottom hole pressure equals approximately 2950 psi* and maximum anticipated surface pressure equals approximately 1625**psi (bottom hole pressure minus the pressure of a partially evacuated hole calculated at 0.22 psi/foot).

*Max Mud Wt x 0.052 x TVD = A (bottom hole pressure)
**Maximum surface pressure = A – (0.22xTVD)

8 Anticipated Starting Dates and Notification of Operations

Drilling Activity:

Anticipated Commencement Date:	Upon approval of the APD.
Drilling Days:	Approximately 10 days.
Completion Days:	Approximately 7 days.

RECEIVED: May. 26, 2011

SCHEMATIC DIAGRAM OF 2,000 PSI BOP STACK

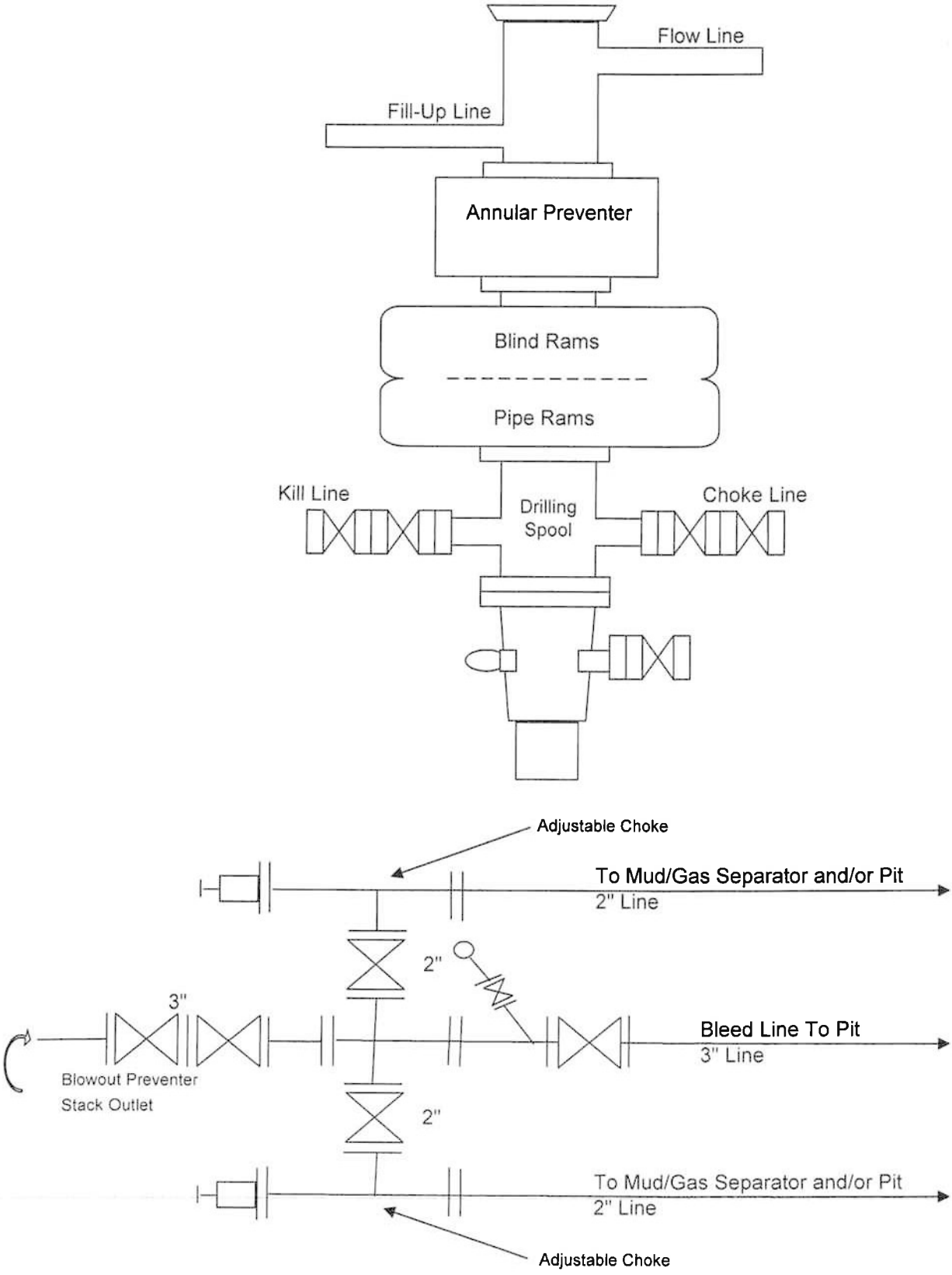

RECEIVED: May. 26, 2011

PRO PETRO SERVICES INCORPORATED

Berry Petroleum
Lake Canyon Project
8 5/8 Surface Casing
Well Name:SFW Fee 14-10D-54

TD	350 ft
Hole Size	12 ¼ in
Casing Size	8 5/8 in
Casing Weight	24 lb/ft
Cement Coverage	350 ft to surface
Cement Excess	75 %

Premium Class G Cmt	**225 sks**	**15.8 #/gal**	**1.15 cuft/sk**	**5.0 gal/sk**
Premium Class G Cmt	100 %			
Calcium Chloride	2 % (BWOC)			
Flocele	¼ #/sk			

Total mix water	27.3 bbl (1150 gal)
Water ahead	10 bbl
Gel sweep	20 bbl
360 sks Cement	47.1 bbl
Drop Top Plug	
Displacement	19.5 bbl

RECEIVED: May. 26, 2011

PRO PETRO SERVICES INCORPORATED

Berry Petroleum
Lake Canyon Project
5 ½ Production String
Well Name: SFW Fee 14-10D-54
With Loss Circulation

TD	6042 ft
Hole Size	7 7/8 in
Casing Size	5 ½ in
Casing Weight	15.5 lb/ft
Tail Cement Coverage	6042 ft to 3500 ft
Tail Cement Excess	15 %
Lead Cement Coverage	3500 ft to surface
Lead Cement Excess	15 %

Hifill Lead Cmt 180 sks 11.0 #/gal 3.82 cuft/sk 23.0 gal/sk

Premium Type V Cmt	100 % (BWOC)
Gel	16 % (BWOC)
Gilsonite	10 #/sk
GR 3	3 # /sk
Salt	3 % (BWOC)
Flocele	¼ #/sk

Premium Lite Tail 320 sks 13.1 #/gal 1.70 cuft/sk 7.7 gal/sk

Premium G Cmt	65 % (BWOC)
Poz	35 % (BWOP)
Gel	6 % (BWOC)
Gilsonite	10 #/sk
CDI 33	.2 % (BWOC)
CFL 175	.2 % (BWOC)
Flocele	¼ #/sk
Salt	10 % (BWOW)

Total Mix Water (cement only)	6622 gal
Water Ahead	10 bbl (8.33 ppg)
Mud Flush	20 bbl (8.34 ppg)
Water Spacer	10 bbl (8.33 ppg)
Lead Cement	122.5 bbls (11.0 ppg)
Tail Cement	96.9bbl (13.1 ppg)
Wash Pump and Lines	
Drop Top Plug	
Displacement (KCL)	142.8 bbl (8.4 ppg)

RECEIVED: May. 26, 2011

PRO PETRO SERVICES INCORPORATED

Berry Petroleum
Lake Canyon Project
5 ½ Production String
Well Name: SFW Fee 14-10D-54
Without loss of circulation

TD	6042 ft
Hole Size	7 7/8 in
Casing Size	5 ½ in
Casing Weight	15.5 lb/ft
Tail Cement Coverage	6042 ft to 3500 ft
Tail Cement Excess	15 %
Lead Cement Coverage	3500 ft to Surface
Lead Cement Excess	15 %

Hifill Lead Cmt 180 sks 11.0 #/gal 3.82 cuft/sk 23.0 gal/sk

Premium Type V Cmt	100 % (BWOC)
Gel	16 % (BWOC)
Gilsonite	10 #/sk
GR 3	3 #/sk
Salt	3 % (BWOC)
Flocele	¼ #/sk

50/50 Poz Tail Cmt 405 sks 14.2 #/gal 1.26 cuft/sk 5.75 gal/sk

Premium G Cmt	50 % (BWOC)
Poz	50 % (BWOP)
Gel	2 % (BWOC)
Salt	10 % (BWOW)
CDI 33	.2 % (BWOC)
CFL 175	.2 % (BWOC)
Flocele	¼ #/sk

Total Mix Water (cement only)	6469 gal
Water ahead	10 bbl (8.33 ppg)
Mud flush	20 bbl (8.34 ppg)
Water Spacer	10 bbl (8.33 ppg)
Lead Cement	122.5 bbl (11ppg)
Tail Cement	90.9 bbl (14.2 ppg)
Wash pump and lines	
Drop Top Plug	
Displacement (KCL)	142.8bbl (8.4 ppg)

RECEIVED: May. 26, 2011

BERRY PETROLEUM COMPANY
SFW FEE 14-10D-54
Surface location: SE ¼, SW ¼, 292' FSL 2179' FWL, SEC. 10, T5S, R4W, U.S.B.& M.
BHL: SE ¼, SW ¼, 660' FSL, 1980' FWL
Duchesne, County, Utah

ONSHORE ORDER NO. 1

MULTI POINT SURFACE USE & OPERATIONS PLAN

1 Existing Roads

To reach the Berry Petroleum Company well, SFW FEE 14-10D-54, in Section 10-T5S-R4W:

Start in Duchesne, Utah. Proceed east on Hwy 40 10.1 miles to the Bridgeland turnoff. Turn south off Hwy 40 and proceed southwest on the Antelope Creek/Sowers Canyon Road approximately 7.4 miles. Turn east and proceed 2.7 miles, then turn south and proceed approx. 1.50 miles, turn south again on the access road and proceed 0.5 miles to the access road to the 14-10D-54 proceed east approx. 1651' to the SFW Fee 14-10D-54 location

Please see the attached map for additional details.

2 Planned Access Road

See Topographic Map "A & B" for the location of the proposed access road.

3 Location of Existing Wells

See Topographic Map "C" for the location of existing wells within a 1mile radius.

4 Location of Tank Batteries, Production Facilities and Production Gathering and Service Lines

All permanent (on site for six months or longer) structures constructed or installed will be painted a flat, non-reflective, earth tone color to match one of the standard environmental colors, as determined by the five state Rocky Mountain Inter-Agency Committee. All facilities will be painted within six months of installation. Facilities required to comply with the Occupational Safety and Health Act (OSHA) will be excluded.

A containment dike will be constructed completely around those production facilities which contain fluids (i.e., production tanks, produced water tanks). This dike will be constructed of compacted subsoil, be impervious, hold 100% of the capacity of the largest tank. The site specific APD will address additional capacity if such is needed due to environmental concerns. The use of topsoil for the construction of dikes will not be allowed. If a Spill Prevention, Control, and Countermeasure (SPCC) Plan is required by the Environmental Protection Agency, the containment dike may be expanded with the Authorized Agency Officer's approval to meet SPCC requirements.

RECEIVED: May. 26, 2011

A description of the proposed pipeline and a map illustrating the proposed route is attached.

All site security guidelines identified in Federal regulation 43 CFR 3126.7, will be adhered to. All off-lease storage, off-lease measurement, or commingling on-lease or off-lease production will have prior written approval form the Authorized Agency Officer.

Gas meter runs will be located approximately 100 feet from the wellhead. Where necessary, the gas line will be anchored down from the wellhead to the meter.

5 Location and Type of Water Supply

Water for the drilling and completion will be pumped or trucked from the Berry source wells located in Sec. 23, T5S, R5W or Sec. 24, T5S, R5W, permit # 43-11041, or from Duchesne City Culinary Water Dock located in Sec. 1, T4S, R5W or from East Duchesne Water, Arcadia Feedlot, Sec. 28, T3S, R3W or Myton (Moon) Pit, SE/NE Sec. 27, T3S, R2W or from Petroglyph Operating Company 08-04 Waterplant, Sec. 8, T5S, R3W or from Kenneth V. & Barbara U. Richens source well located in Sec. 34, T3S, R2W, permit # 43-1723 or Brundage Canyon Field produced water or Leo Foy source well located in Sec. 34, T5S, R5W, permit # 43-11324. A water use agreement is also in place with the Ute Tribe.

6 Source of Construction Materials

All construction materials for this location site and access road shall be borrow material accumulated during construction of the location site and access road.

Additional gravel or pit lining material will be obtained from a private source.

The use of materials under Authorized Agency jurisdiction will conform to 43 CFR 3610.2-3.

7 Methods of Handling Waste Materials

Berry Petroleum will use a closed loop system on said well.

Drill cuttings will be contained and buried in the reserve pit.

Drilling fluids, including salts and chemicals, will be contained in the reserve pit. Upon termination of drilling and completion operations, the liquid contents of the reserve pit will be used at the next drill site or will be removed and disposed of at an approved waste disposal facility within 180 days after drilling is terminated. Upon well completion, weather permitting (summer months), any hydrocarbons in the pit shall be removed in accordance with 43 CFR 3162.7-1.

Unless otherwise specified, the reserve pit will be constructed on the location and will not be located within natural drainages, where a flood hazard exists or surface runoff will destroy or damage the pit walls. The reserve pit will be constructed so that it will not leak, break, or allow discharge of liquids.

If it is determined at the onsite that a pit liner is necessary, the reserve pit will be lined with a synthetic reinforced liner a minimum of 12 millimeters thick, with sufficient bedding used to cover any rocks. The liner will overlap the pit walls and be covered with dirt and/or rocks to hold it in place. Trash or scrap that could puncture the liner will not be disposed of in the pit.

RECEIVED: May. 26, 2011

Reserve pit leaks are considered an unacceptable and undesirable event and will be orally reported to the Authorized Agency Officer.

After first production, produced wastewater will be trucked to one of the following approved waste water disposal sites: R.N. Industries, Inc. Sec. 4, T2S, R2W, Bluebell; MC & MC Disposal Sec. 12, T6S, R19E, Vernal; LaPoint Recycle & Storage Sec. 12, T5S, R19E, LaPoint or Water Disposal Inc. Sec. 32, T1S, R1W, Roosevelt, used in the operations of the field or, unless prohibited by the Authorized Officer, confined to the approved pit or storage tank for a period not to exceed 90 days. The use of such pit is hereby approved as part of this Application for Permit to Drill.

Production fluids will be contained in leak-proof tanks. All production fluids will be disposed of at approved disposal sites. Produced water, oil, and other byproducts will not be applied to roads or well pads for control of dust or weeds. The indiscriminate dumping of produced fluids on roads, well sites, or other areas will not be allowed.

Any spills of oil, gas, salt water, or other noxious fluids will be immediately cleaned up and removed to an approved disposal site.

A chemical portable toilet will be furnished with the drilling rig.

Garbage, trash, and other waste materials will be collected in a portable, self-contained, fully enclosed trash cage during operations. Trash will not be burned on location.

All debris and other waste materials not contained in the trash cage will be cleaned up and removed from the location promptly after removal of the completion rig (weather permitting).

Any open pits will be fenced during the operations. The fencing will be maintained with best efforts until such time as the pits are backfilled.

No chemicals subject to reporting under SARA Title III (hazardous materials) in an amount equal to or greater than 10,000 pounds will be used, produced, stored, transported, or disposed of annually in association with the drilling, testing, or completing of wells. Furthermore, extremely hazardous substances, as defined in 40 CFR 355, in threshold planning quantities, will not be used, produced, stored, transported, or disposed of in association with the drilling, testing, or completing of wells within these areas.

8 Ancillary Facilities

There are no ancillary facilities planned for at this time and none are foreseen in the future.

9 Well site Layout

The attached Location Layout diagram describes drill pad cross-sections, cuts and fills, and locations of the mud tanks, reserve pit, pipe racks, trailer parking, spoil dirt stockpile(s) and surface material stockpile(s)

RECEIVED: May. 26, 2011

10 Plans for Restoration of the Surface

The dirt contractor will be provided with approved copies of the Surface Use Plan prior to construction activities.

Upon well completion, within a reasonable time, the location and surrounding area will be cleared of all unused tubing, materials, trash, and debris not required for production.

Abandoned well sites, roads, and other disturbed areas will be restored as near as practical to their original condition. Where applicable, these conditions may include the re-establishment of irrigation systems, the re-establishment of appropriate soil conditions, and the re-establishment of vegetation as specified.

All disturbed areas will be re-contoured to the approximate natural contours.

Any drainage rerouted during the construction activities shall be restored to its original line of flow or as near as possible.

Prior to backfilling the reserve pit, the fence surrounding the reserve pit will be removed. The pit liner will be folded, torn, and perforated after the pit dries and prior to backfilling the reserve pit.

Before any dirt work associated with reserve pit restoration takes place, the reserve pit shall be as dry as possible. All debris in it will be removed. Other waste and spoil materials will be disposed of immediately upon completion of operations. The reserve pit will be reclaimed within 180 days from the date of well completion, weather permitting. Once reclamation activities have begun, the activities will be completed within 30 days.

After the reserve pit has been reclaimed, no depressions in the soil covering the reserve pit will be allowed. The object is to keep seasonal rainfall and runoff from seeping into the soil used to cover the reserve pit. Diversion ditches and water bars will be used to divert runoff as needed.

Prior to the construction of the location, the top 12 inches of soil material (if present) will be stripped and stockpiled. Placement of the topsoil is noted on the location plat attached. Topsoil shall be stockpiled separately from subsoil materials. Topsoil salvaged from the reserve pit shall be stockpiled separately near the reserve pit.

When restoration activities have been completed, the location site and new access road cuts and shoulders shall be reseeded. Prior to reseeding, all disturbed areas, including the old access road will be scarified and left with a rough surface.

The Authorized Agency Officer shall be contacted for the required seed mixture. Seed will be broadcast and the amount of seed mixture per acre will be doubled. The seeded area will then be "walked" with a dozer to assure coverage of the seeds. The seed mixture will reflect the recommendation from the Archeology study done.

At final abandonment, all casing shall be cut off at the base of the cellar or 3 feet below final restored ground level, whichever is deeper, and cap the casing with a metal plate a minimum of 0.25 inches thick. The cap will be welded in place and the well location and identity will be permanently inscribed on the cap. The cap also will be constructed with a weep hole.

RECEIVED: May. 26, 2011

11 Surface Ownership

Sportsman for Fish and Wildlife
626 Cottonwood Drive
South Weber, UT 84405

12 Other information

All lease and/or unit operations will be conducted in such a manner that full compliance is made with all applicable laws, regulations, Onshore Oil and Gas Orders, the approved Plan of Operations, and any applicable Notice to Lessees. The operator is fully responsible for the actions of his subcontractors. A copy of these conditions will be furnished to the field representative to ensure compliance.

The operator will control noxious weeds along access road use authorizations, pipeline route authorizations, well sites or other applicable facilities. A list of noxious weeds may be obtained from the Authorized Agency or the appropriate County Extension Office.

Drilling rigs and/or equipment used during drilling operations on this location will not be stacked or stored on administered lands after the conclusion of drilling operations or at any other time without authorization by the Authorized Agency Officer. If authorization is obtained, such storage is only a temporary measure.

Travel is restricted only to approved travel routes.

A class III archaeological survey will be conducted on all lands. All personnel will refrain from collecting artifacts and from disturbing any significant cultural resources in the area. The operator is responsible for informing all persons in the area who are associated with this project that they may be subject to prosecution for knowingly disturbing historic or archaeological sites or for collecting artifacts. All vehicular traffic, personnel movement, construction, and restoration activities shall be confined to the areas examined, as referenced in the archaeological report, and to the existing roadways and/or evaluated access routes. If historic or archaeological materials are uncovered during construction, the Operator is to immediately stop work that might further disturb such materials and contact the Authorized Agency Officer.

Within five working days, the Authorized Agency Officer will inform the operator as to:

Whether the materials appear eligible for the National Historic Register of Historic Places;
The mitigation measures the operator will likely have to undertake before the site can be used (assuming in-situ preservation is not necessary); and, the time frame for the Authorized Officer to complete an expedited review under 36 CFR 800.11 to confirm, through the State Historic Preservation Officer, that the findings of the Authorized Officer are correct and that the mitigation measures are appropriate.

RECEIVED: May. 26, 2011

If the operator wishes, at any time, to relocate activities to avoid the expense of mitigation and/or the delays associated with this process, the Authorized Agency Officer and/or the surface owner will assume responsibility for whatever recordation and stabilization of the exposed materials may be required. Otherwise the operator will be responsible for mitigation costs. The Authorized Agency Officer and/or the surface owner will provide technical and procedural guidelines for the conduct of mitigation. Upon verification from the Authorized Agency Officer that required mitigation has been completed, the Operator will then be allowed to resume construction.

All Surface Use Conditions of Approval associated with the Landowner Surface Use Agreement and Environmental Analysis Mitigation Stipulations will be adhered to.

All well site locations will have appropriate signs indicating the name of the operator, the lease serial number, the well name and number, the survey description of the well (footages or the quarter/quarter section, the section, township, and range).

13 Operator's Representative and Certification

A) Representative

NAME: Kathy K. Fieldsted
ADDRESS: Berry Petroleum Company
4000 South 4028 West
Route 2, Box 7735
Roosevelt, Utah 84066
PHONE: 435-722-1325

All lease and/or unit operations will be conducted in such a manner that full compliance is made with all applicable laws, regulations and onshore oil and gas orders. The operator is fully responsible for the actions of its subcontractors. A copy of these conditions will be furnished to the field representative to ensure compliance.

The drilling permit will be valid for a period of two years from the date of approval. After permit termination, a new application will be filed for approval for any future operations.

B) Certification:

I hereby certify that I, or persons under my direct supervision, have inspected the proposed drill site and access route; that I am familiar with the conditions which presently exist; that the statements made in this plan are, to the best of my knowledge and belief, true and correct; and that the work associated with the operations proposed herein will be performed by Berry Petroleum Company and its contractors and subcontractors in conformity with this plan and the terms and conditions under which it is approved. This statement is subject to the provisions of 18 U.S.C. 1001 for the filing of a false statement.

4/14/2011
DATE

Kathy K. Fieldsted
Kathy K. Fieldsted
Sr. Regulatory & Permitting Tech
Berry Petroleum Company

RECEIVED: May. 26, 2011

BERRY PETROLEUM COMPANY

WELL PAD INTERFERENCE PLAT

SFW FEE 11-10D-54 (Proposed Well)
SFW FEE 14-10D-54 (Proposed Well)
SFW FEE 13-10D-54 (Proposed Well)

Pad Location: SESW Section 10, T5S, R4W, U.S.B.&M.

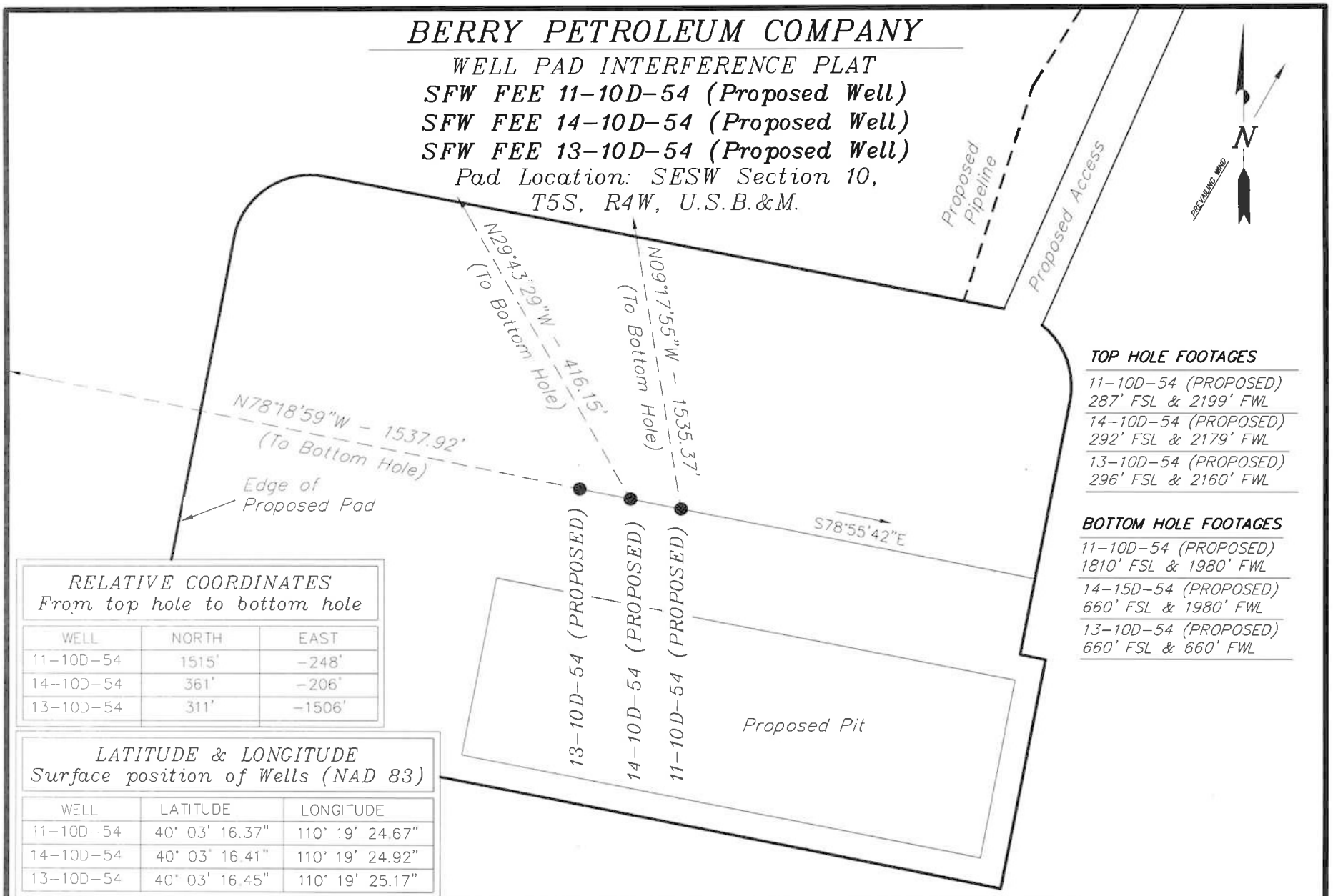

TOP HOLE FOOTAGES

11-10D-54 (PROPOSED) 287' FSL & 2199' FWL
14-10D-54 (PROPOSED) 292' FSL & 2179' FWL
13-10D-54 (PROPOSED) 296' FSL & 2160' FWL

BOTTOM HOLE FOOTAGES

11-10D-54 (PROPOSED) 1810' FSL & 1980' FWL
14-15D-54 (PROPOSED) 660' FSL & 1980' FWL
13-10D-54 (PROPOSED) 660' FSL & 660' FWL

RELATIVE COORDINATES
From top hole to bottom hole

WELL	NORTH	EAST
11-10D-54	1515'	-248'
14-10D-54	361'	-206'
13-10D-54	311'	-1506'

LATITUDE & LONGITUDE
Surface position of Wells (NAD 83)

WELL	LATITUDE	LONGITUDE
11-10D-54	40° 03' 16.37"	110° 19' 24.67"
14-10D-54	40° 03' 16.41"	110° 19' 24.92"
13-10D-54	40° 03' 16.45"	110° 19' 25.17"

SURVEYED BY:	S.H.	DATE SURVEYED:	02-28-11
DRAWN BY:	L.C.S.	DATE DRAWN:	03-09-11
SCALE:	1" = 50'	REVISED:	

Tri State Land Surveying, Inc.
(435) 781-2501
180 NORTH VERNAL AVE. VERNAL, UTAH 84078

API Well Number: 43013506860000
RECEIVED: May. 26, 2011

BERRY PETROLEUM COMPANY

LOCATION LAYOUT

SFW FEE 11-10D-54 (Proposed Well)
SFW FEE 14-10D-54 (Proposed Well)
SFW FEE 13-10D-54 (Proposed Well)

Pad Location: SESW Section 10, T5S, R4W, U.S.B.&M.

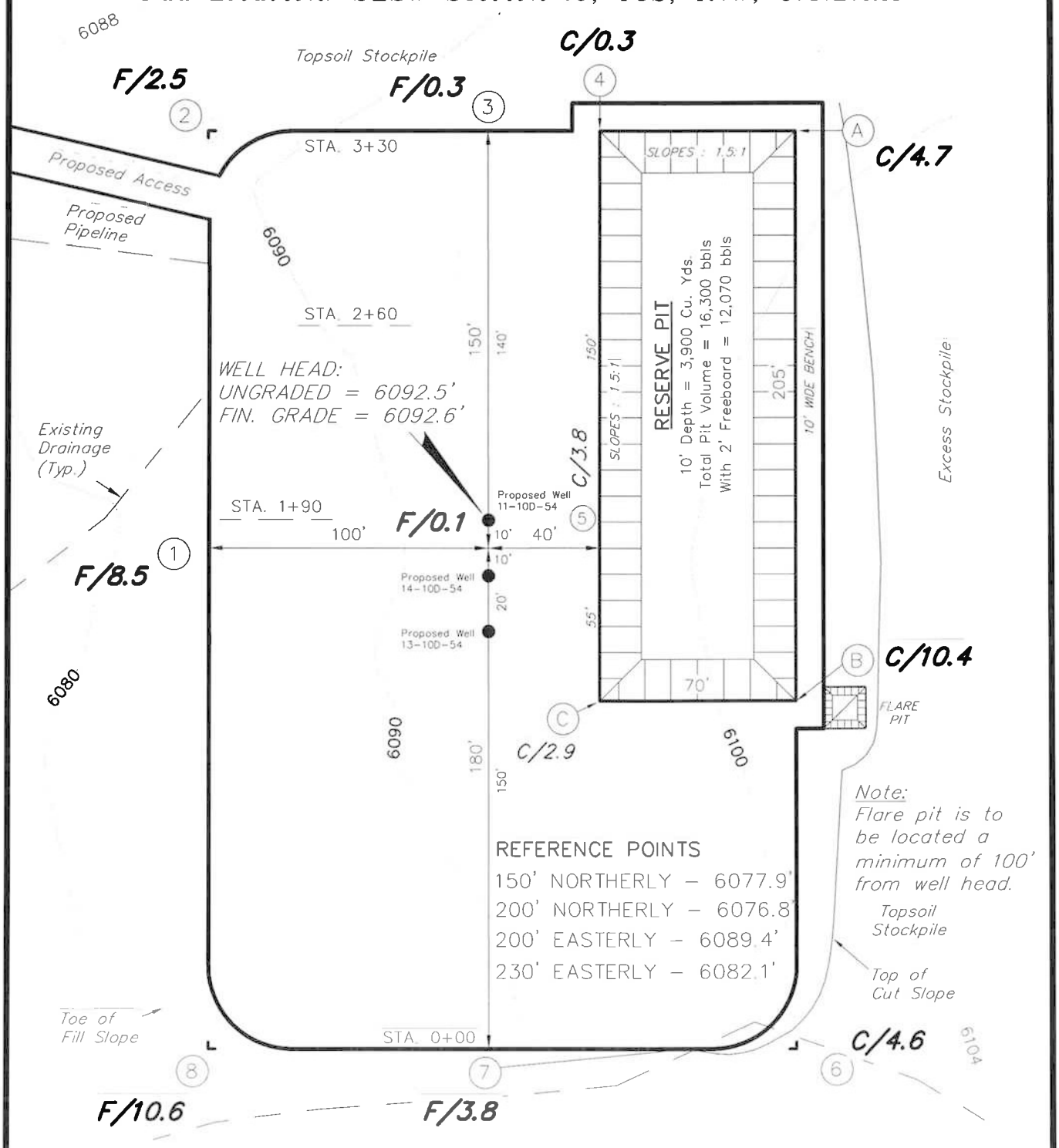

SURVEYED BY: S.H.	DATE SURVEYED: 02-28-11	Tri State Land Surveying, Inc.	(435) 781-2501
DRAWN BY: L.C.S.	DATE DRAWN: 03-09-11	180 NORTH VERNAL AVE. VERNAL, UTAH 84078	
SCALE: 1" = 50'	REVISED:		

RECEIVED: May. 26, 2011

BERRY PETROLEUM COMPANY

CROSS SECTIONS

SFW FEE 11-10D-54 (Proposed Well)
SFW FEE 14-10D-54 (Proposed Well)
SFW FEE 13-10D-54 (Proposed Well)

Pad Location: SESW Section 10, T5S, R4W, U.S.B.&M.

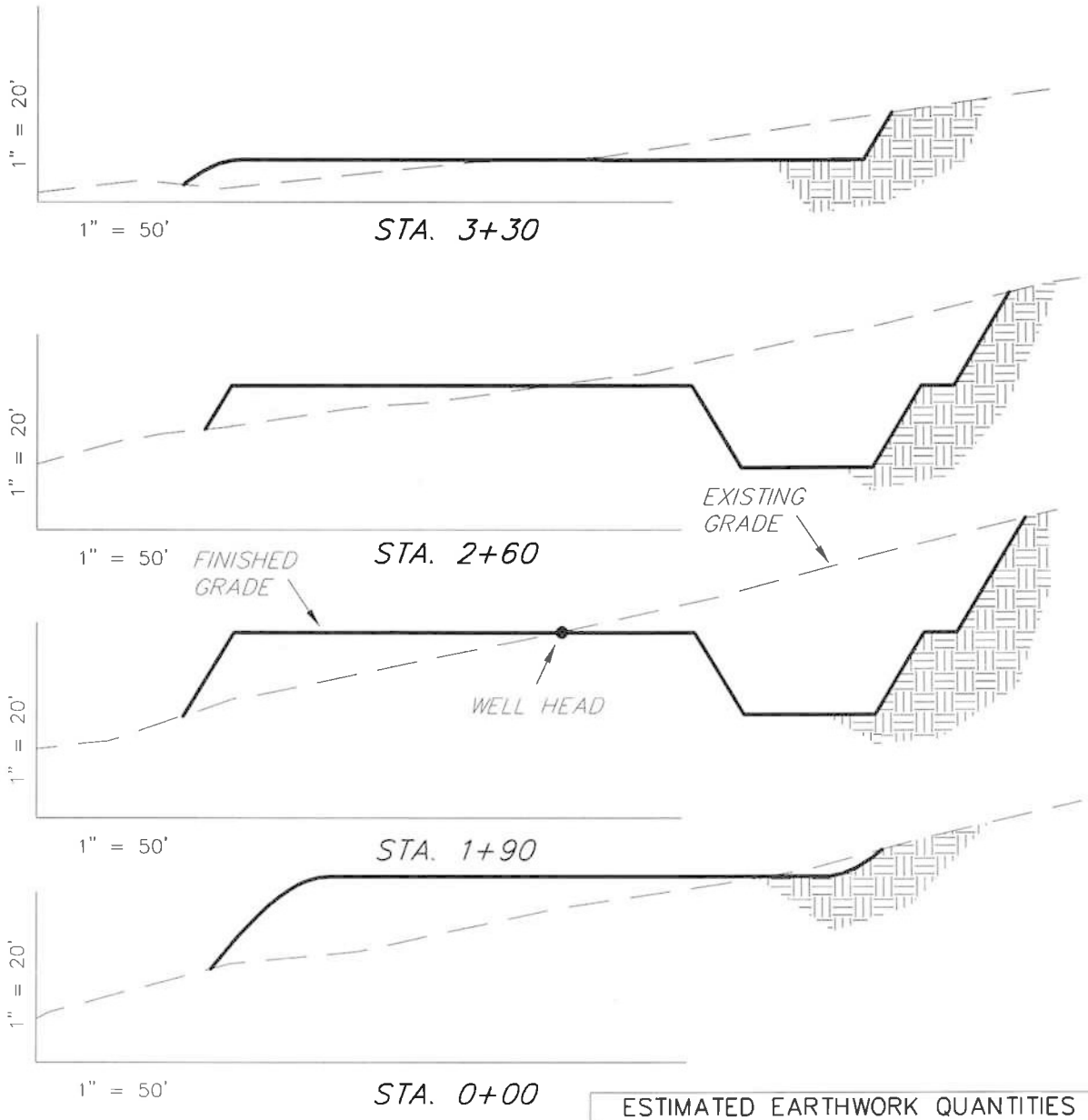

ESTIMATED EARTHWORK QUANTITIES
(No Shrink or swell adjustments have been used)
(Expressed in Cubic Yards)

ITEM	CUT	FILL	6" TOPSOIL	EXCESS
PAD	6,110	6,110	Topsoil is not included in Pad Cut	0
PIT	3,900	0		3,900
TOTALS	10,010	6,110	1,950	3,900

SURVEYED BY: S.H.	DATE SURVEYED:	02-28-11	Tri State Land Surveying, Inc. (435) 781-2501
DRAWN BY: L.C.S.	DATE DRAWN:	03-09-11	180 NORTH VERNAL AVE. VERNAL, UTAH 84078
SCALE: 1" = 50'	REVISED:		

RECEIVED: May. 26, 2011

BERRY PETROLEUM COMPANY

TYPICAL RIG LAYOUT

SFW FEE 11-10D-54 (Proposed Well)
SFW FEE 14-10D-54 (Proposed Well)
SFW FEE 13-10D-54 (Proposed Well)

Pad Location: SESW Section 10, T5S, R4W, U.S.B.&M.

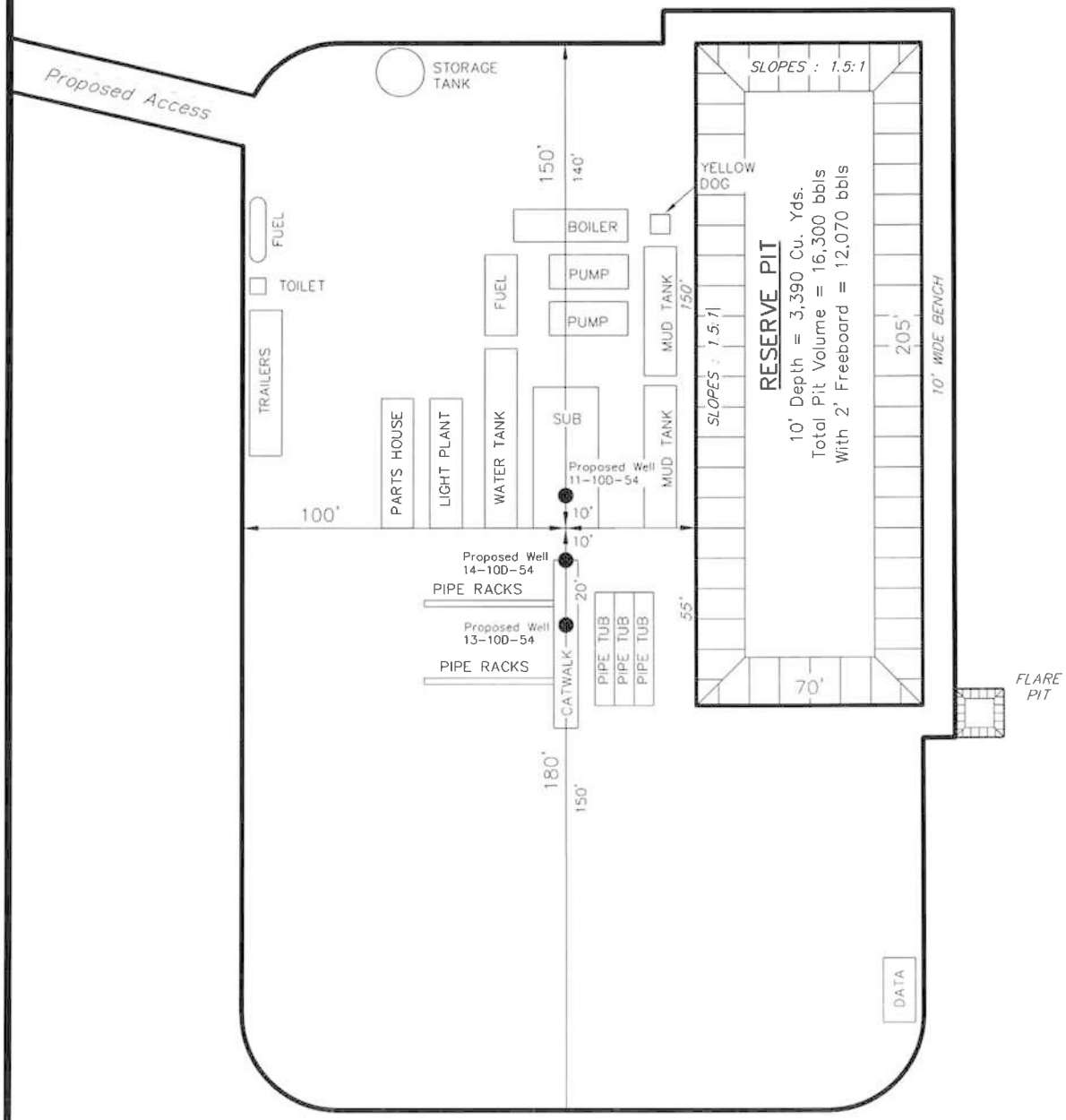

SURVEYED BY: S.H.	DATE SURVEYED:	02-28-11	Tri State Land Surveying, Inc. (435) 781-2501
DRAWN BY: L.C.S.	DATE DRAWN	03-09-11	180 NORTH VERNAL AVE VERNAL, UTAH 84078
SCALE: 1" = 50'	REVISED:		

RECEIVED: May. 26, 2011

BERRY PETROLEUM COMPANY

LOCATION LAYOUT

SFW FEE 11-10D-54 (Proposed Well)
SFW FEE 14-10D-54 (Proposed Well)
SFW FEE 13-10D-54 (Proposed Well)

Pad Location: SESW Section 10, T5S, R4W, U.S.B.&M.

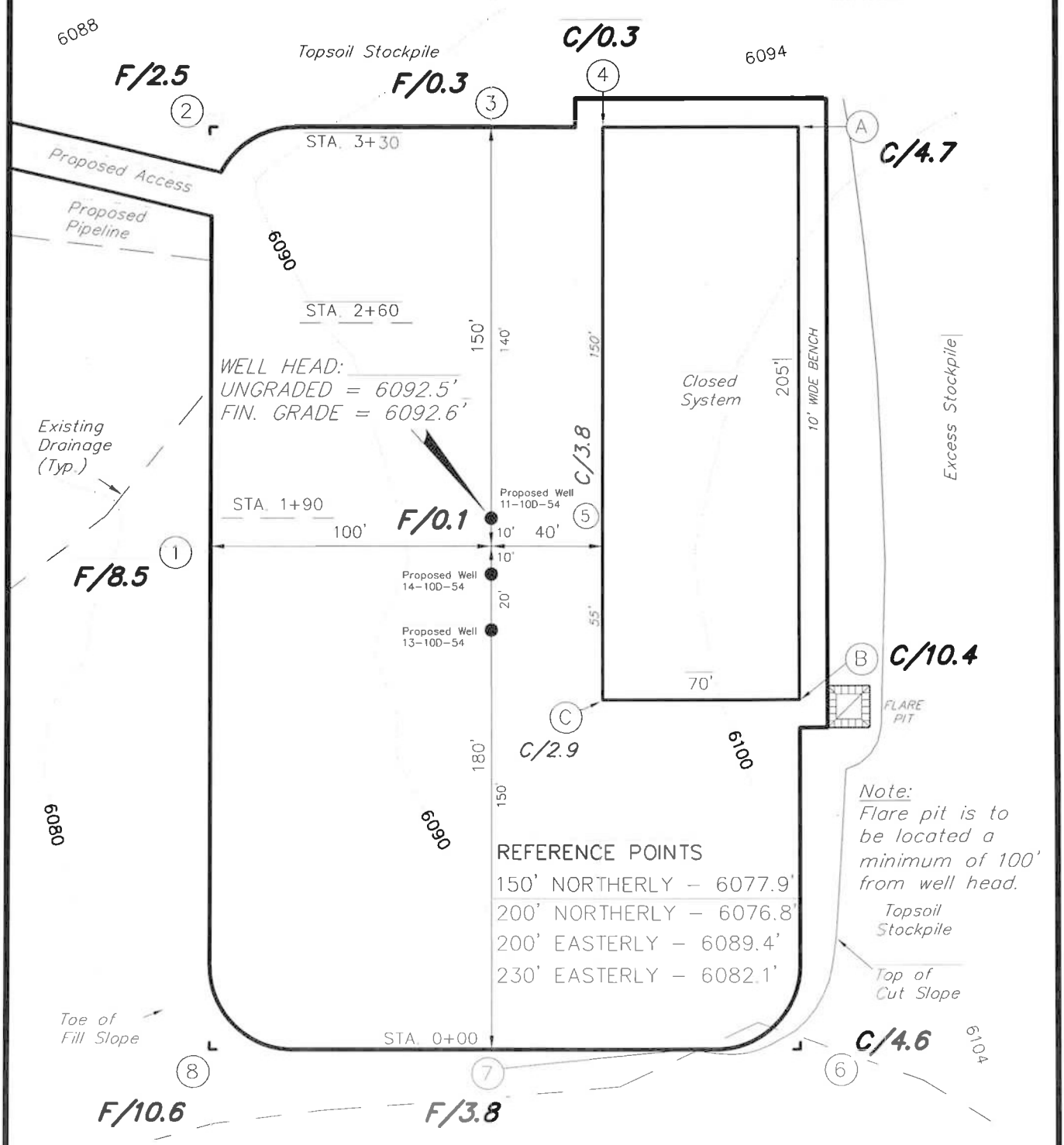

SURVEYED BY: S.H.	DATE SURVEYED: 02-28-11	Tri State Land Surveying, Inc.	(435) 781-2501
DRAWN BY: L.C.S.	DATE DRAWN: 03-09-11	180 NORTH VERNAL AVE. VERNAL, UTAH 84078	
SCALE: 1" = 50'	REVISED		

RECEIVED: May. 26, 2011

BERRY PETROLEUM COMPANY

CROSS SECTIONS

SFW FEE 11-10D-54 (Proposed Well)
SFW FEE 14-10D-54 (Proposed Well)
SFW FEE 13-10D-54 (Proposed Well)

Pad Location: SESW Section 10, T5S, R4W, U.S.B.&M.

STA. 3+30

STA. 2+60

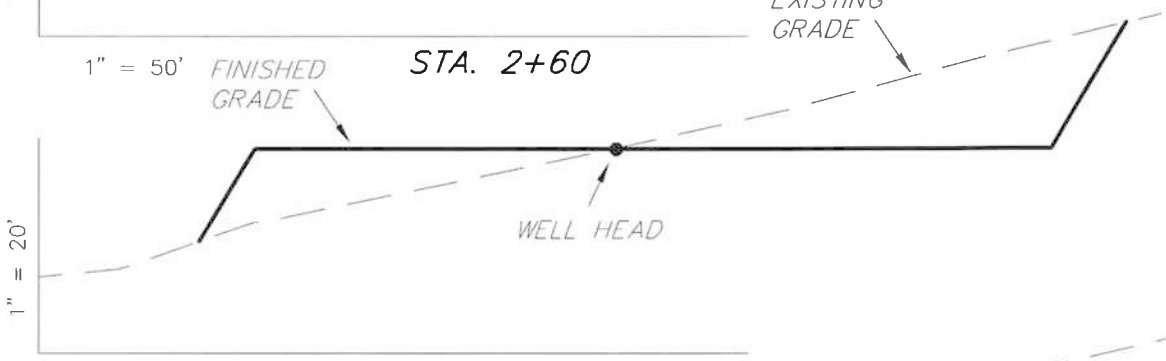

STA. 1+90

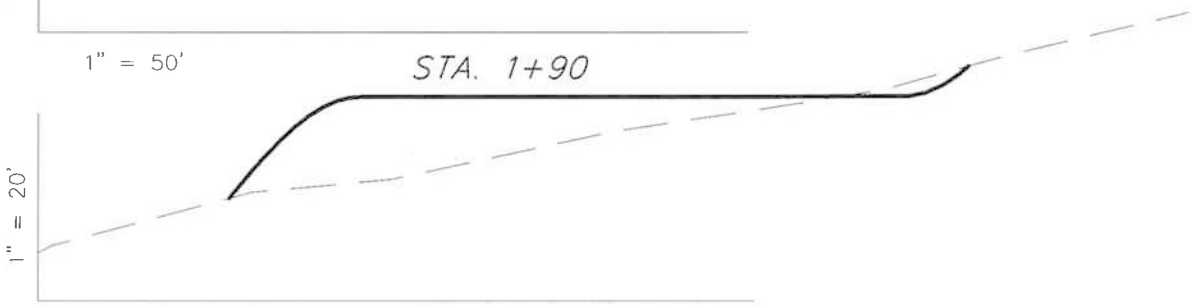

STA. 0+00

ESTIMATED EARTHWORK QUANTITIES
(No Shrink or swell adjustments have been used)
(Expressed in Cubic Yards)

ITEM	CUT	FILL	6" TOPSOIL	EXCESS
PAD	6,110	6,110	Topsoil is not included in Pad Cut	0
PIT	0	0		0
TOTALS	6,110	6,110	1,950	0

SURVEYED BY:	S.H.	DATE SURVEYED:	02-28-11
DRAWN BY:	L.C.S.	DATE DRAWN	03-09-11
SCALE:	1" = 50'	REVISED:	

Tri State Land Surveying, Inc.
(435) 781-2501
180 NORTH VERNAL AVE VERNAL, UTAH 84078

RECEIVED: May. 26, 2011

BERRY PETROLEUM COMPANY

TYPICAL RIG LAYOUT

SFW FEE 11-10D-54 (Proposed Well)
SFW FEE 14-10D-54 (Proposed Well)
SFW FEE 13-10D-54 (Proposed Well)

Pad Location: SESW Section 10, T5S, R4W, U.S.B.&M.

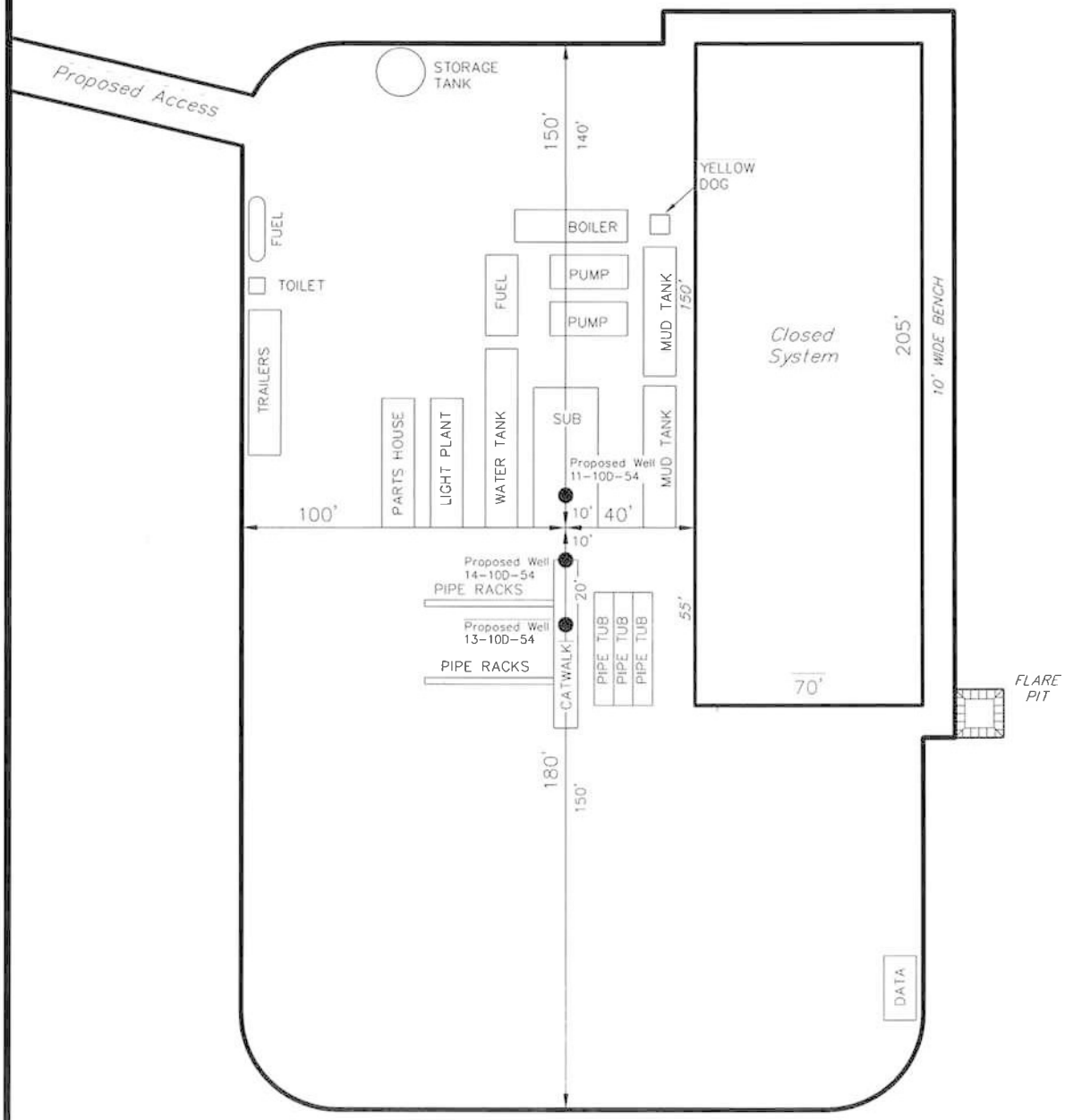

SURVEYED BY: S.H.	DATE SURVEYED:	02-28-11	Tri State Land Surveying, Inc. (435) 781-2501
DRAWN BY: L.C.S.	DATE DRAWN:	03-09-11	180 NORTH VERNAL AVE VERNAL, UTAH 84078
SCALE: 1" = 50'	REVISED:		

RECEIVED: May. 26, 2011

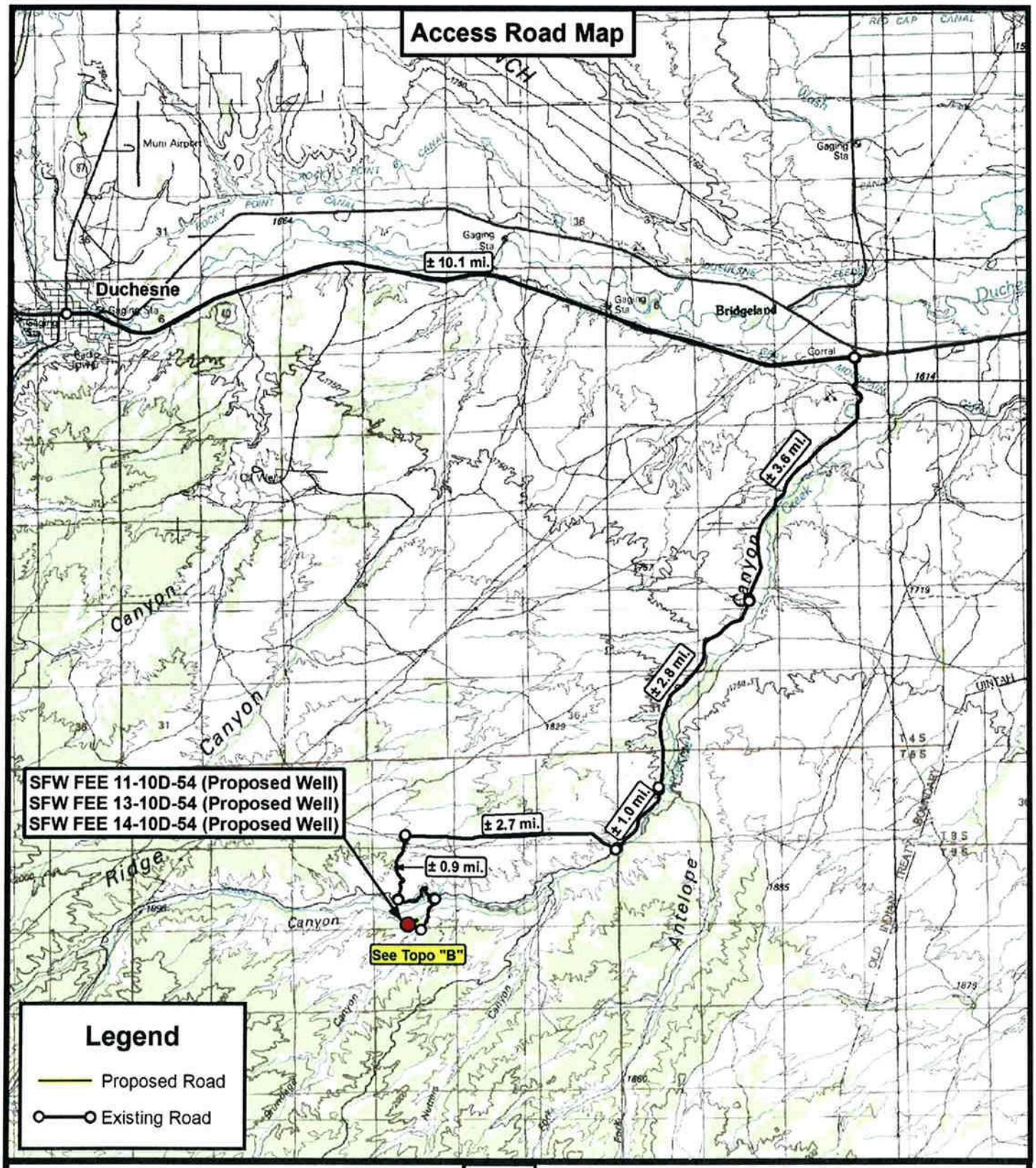

Tri State Land Surveying, Inc.
180 NORTH VERNAL AVE. VERNAL, UTAH 84078
P: (435) 781-2501
F: (435) 781-2518

N

BERRY PETROLEUM COMPANY
SFW FEE 11-10D-54 (Proposed Well)
SFW FEE 13-10D-54 (Proposed Well)
SFW FEE 14-10D-54 (Proposed Well)
SEC. 10, T5S, R4W, U.S.B.&M. Duchesne County, UT.

DRAWN BY:	J.A.S
DATE:	03-18-2011
SCALE:	1:100,000

TOPOGRAPHIC MAP

SHEET A

RECEIVED: May. 26, 2011

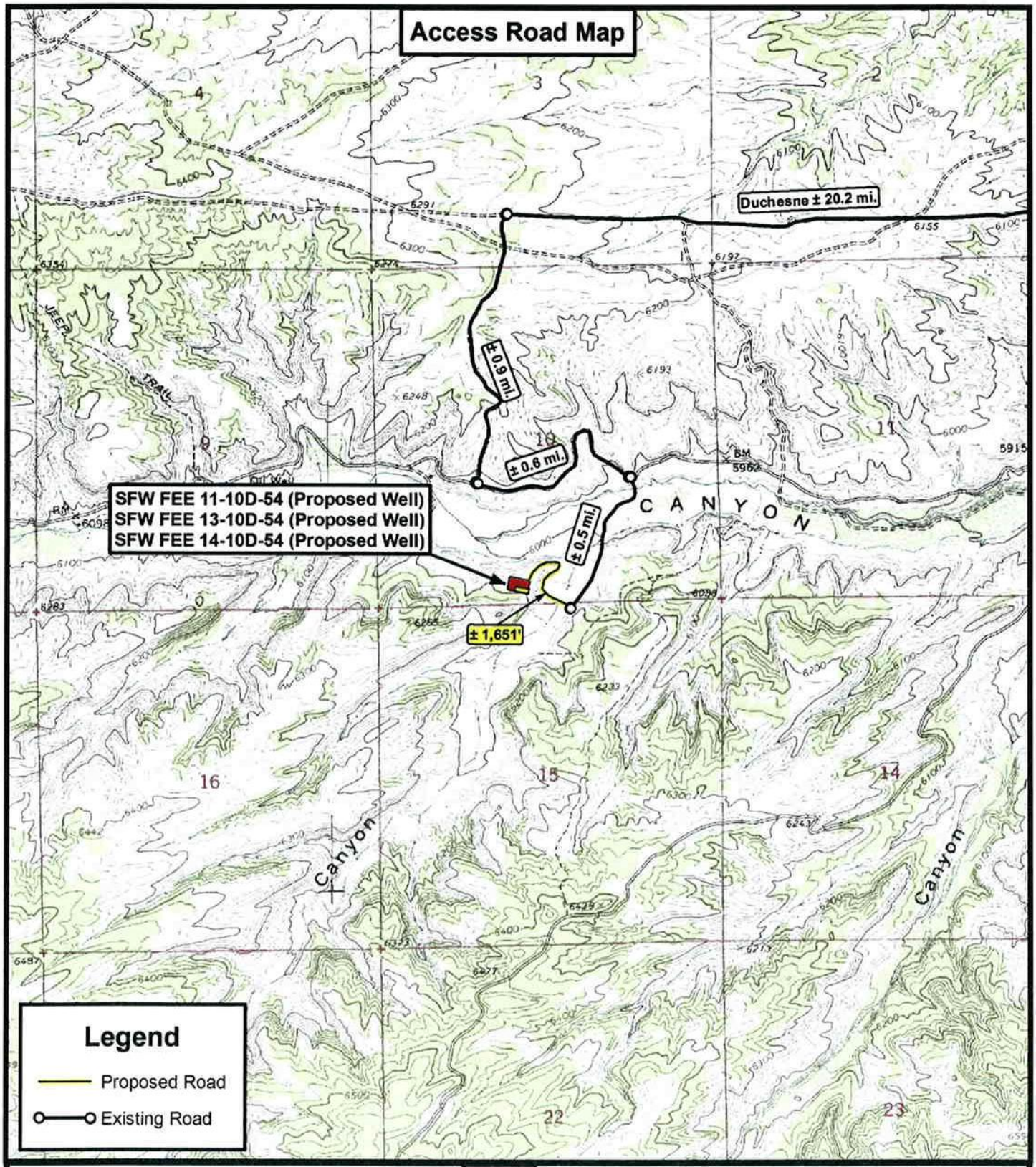

Tri State
Land Surveying, Inc.
180 NORTH VERNAL AVE. VERNAL, UTAH 84078
P: (435) 781-2501
F: (435) 781-2518

N

BERRY PETROLEUM COMPANY

SFW FEE 11-10D-54 (Proposed Well)
SFW FEE 13-10D-54 (Proposed Well)
SFW FEE 14-10D-54 (Proposed Well)
SEC. 10, T5S, R4W, U.S.B.&M. Duchesne County, UT.

DRAWN BY:	J.A.S.
DATE:	03-18-2011
SCALE:	1 " = 2,000 '

TOPOGRAPHIC MAP

SHEET **B**

RECEIVED: May. 26, 2011

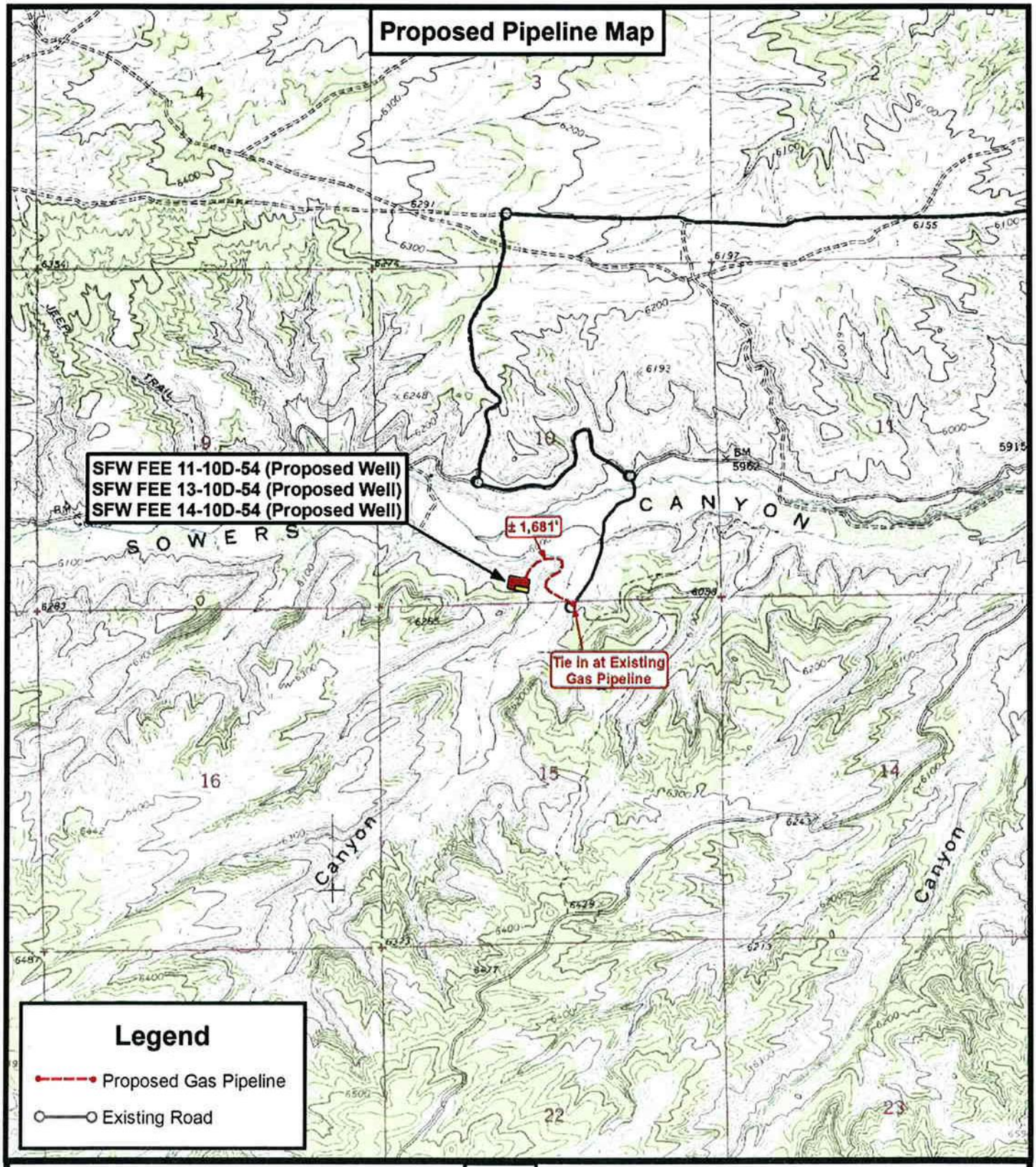

Tri State Land Surveying, Inc.
180 NORTH VERNAL AVE. VERNAL, UTAH 84078
P: (435) 781-2501
F: (435) 781-2518

N

BERRY PETROLEUM COMPANY

SFW FEE 11-10D-54 (Proposed Well)
SFW FEE 13-10D-54 (Proposed Well)
SFW FEE 14-10D-54 (Proposed Well)
SEC. 10, T5S, R4W, U.S.B.&M. Duchesne County, UT.

DRAWN BY:	J.A.S.
DATE:	03-18-2011
SCALE:	1 " = 2,000 '

TOPOGRAPHIC MAP

SHEET C

RECEIVED: May. 26, 2011

Location Photos

Center Stake
Looking Northerly

Date Photographed:	02/28/2011
Photographed By :	S. Hawk



Access
Looking Westerly

Date Photographed:	02/28/2011
Photographed By :	S. Hawk

Tri State Land Surveying, Inc.
180 NORTH VERNAL AVE. VERNAL, UTAH 84078
P: (435) 781-2501
F: (435) 781-2518

DRAWN BY:	J.A.S.
DATE:	03-18-2011

BERRY PETROLEUM COMPANY
SFW FEE 11-10D-54 (Proposed Well)
SFW FEE 13-10D-54 (Proposed Well)
SFW FEE 14-10D-54 (Proposed Well)
SEC. 10, T5S, R4W, U.S.B.&M. Duchesne County, UT.

COLOR PHOTOGRAPHS

SHEET P

RECEIVED: May. 26, 2011

T5S, R4W, U.S.B.&M.

BERRY PETROLEUM COMPANY

WELL LOCATION, SFW FEE 14-10D-54, LOCATED AS SHOWN IN THE SE 1/4 SW 1/4 OF SECTION 10, T5S, R4W, U.S.B.&M. DUCHESNE COUNTY, UTAH.

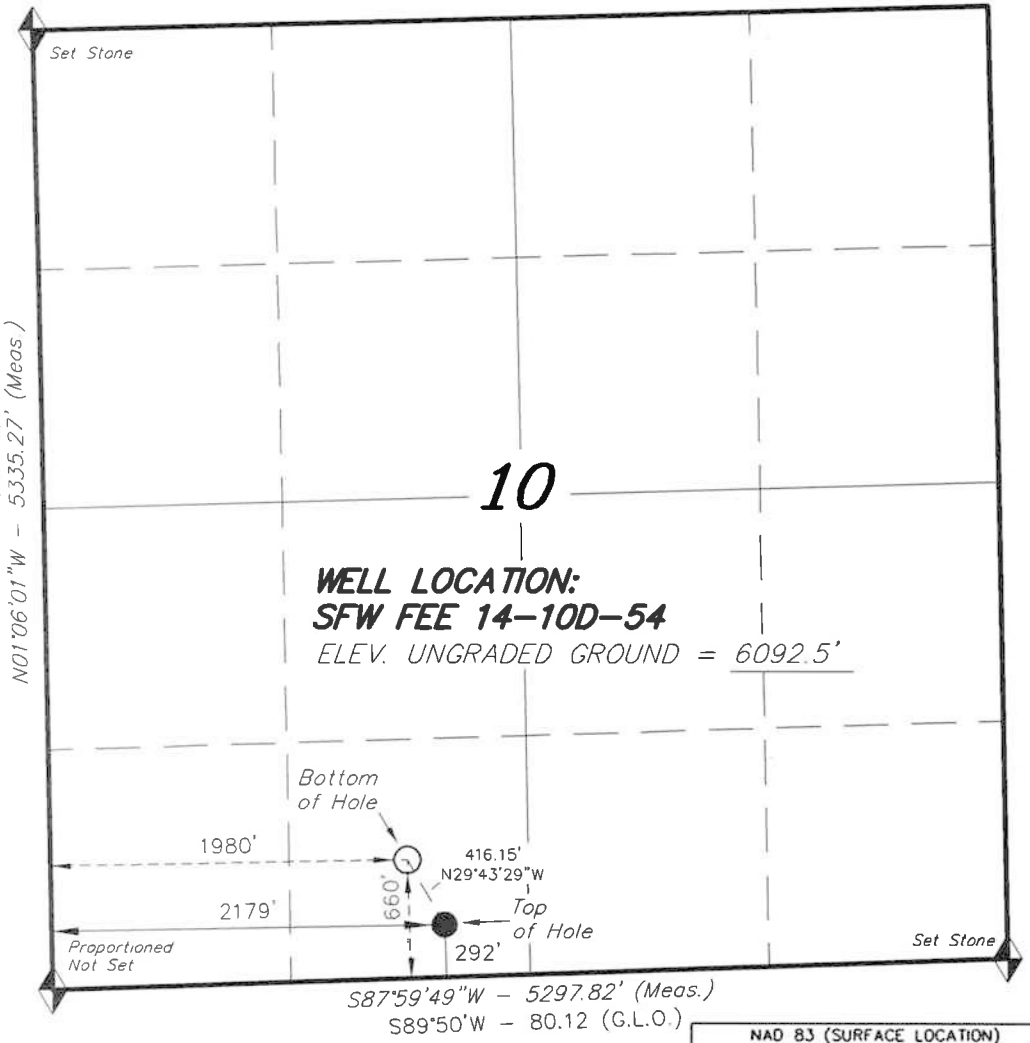

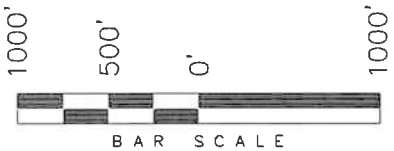

NOTES:

1. *Well footages are measured at right angles to the Section Lines.*
2. *Bearings are based on Global Positioning Satellite observations.*

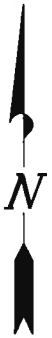

THIS IS TO CERTIFY THAT THE ABOVE PLAT WAS PREPARED FROM FIELD NOTES OF ACTUAL SURVEYS MADE BY ME OR UNDER MY SUPERVISION AND THAT THE SAME ARE TRUE AND CORRECT TO THE BEST OF MY KNOWLEDGE AND BELIEF.

REGISTERED LAND SURVEYOR No. 189377 STACY W. STEWART STATE OF UTAH

STACY W. STEWART
REGISTERED LAND SURVEYOR
REGISTRATION No. 189377
STATE OF UTAH 03-17-11

◆ = SECTION CORNERS LOCATED

BASIS OF ELEV; Elevations are base on an N.G.S. OPUS Correction. LOCATION: LAT. 39°58'55.06" LONG. 110°22'05.00" (Tristate Aluminum Cap) Elev. 7307.99'

NAD 83 (SURFACE LOCATION)		
LATITUDE =	40°03'16.41"	(40.054558)
LONGITUDE =	110°19'24.92"	(110.323588)
NAD 27 (SURFACE LOCATION)		
LATITUDE =	40°03'16.55"	(40.054597)
LONGITUDE =	110°19'22.36"	(110.322879)
NAD 83 (BOTTOM HOLE LOCATION)		
LATITUDE =	40°03'20.01"	(40.055557)
LONGITUDE =	110°19'27.51"	(110.324308)
NAD 27 (BOTTOM HOLE LOCATION)		
LATITUDE =	40°03'20.15"	(40.055596)
LONGITUDE =	110°19'24.96"	(110.323599)

TRI STATE LAND SURVEYING & CONSULTING
180 NORTH VERNAL AVE. - VERNAL, UTAH 84078
(435) 781-2501

DATE SURVEYED: 02-28-11	SURVEYED BY: S.H.
DATE DRAWN: 03-17-11	DRAWN BY: L.C.S.
REVISED:	SCALE: 1" = 1000'

API Well Number: 43013506860000

RECEIVED: May. 26, 2011

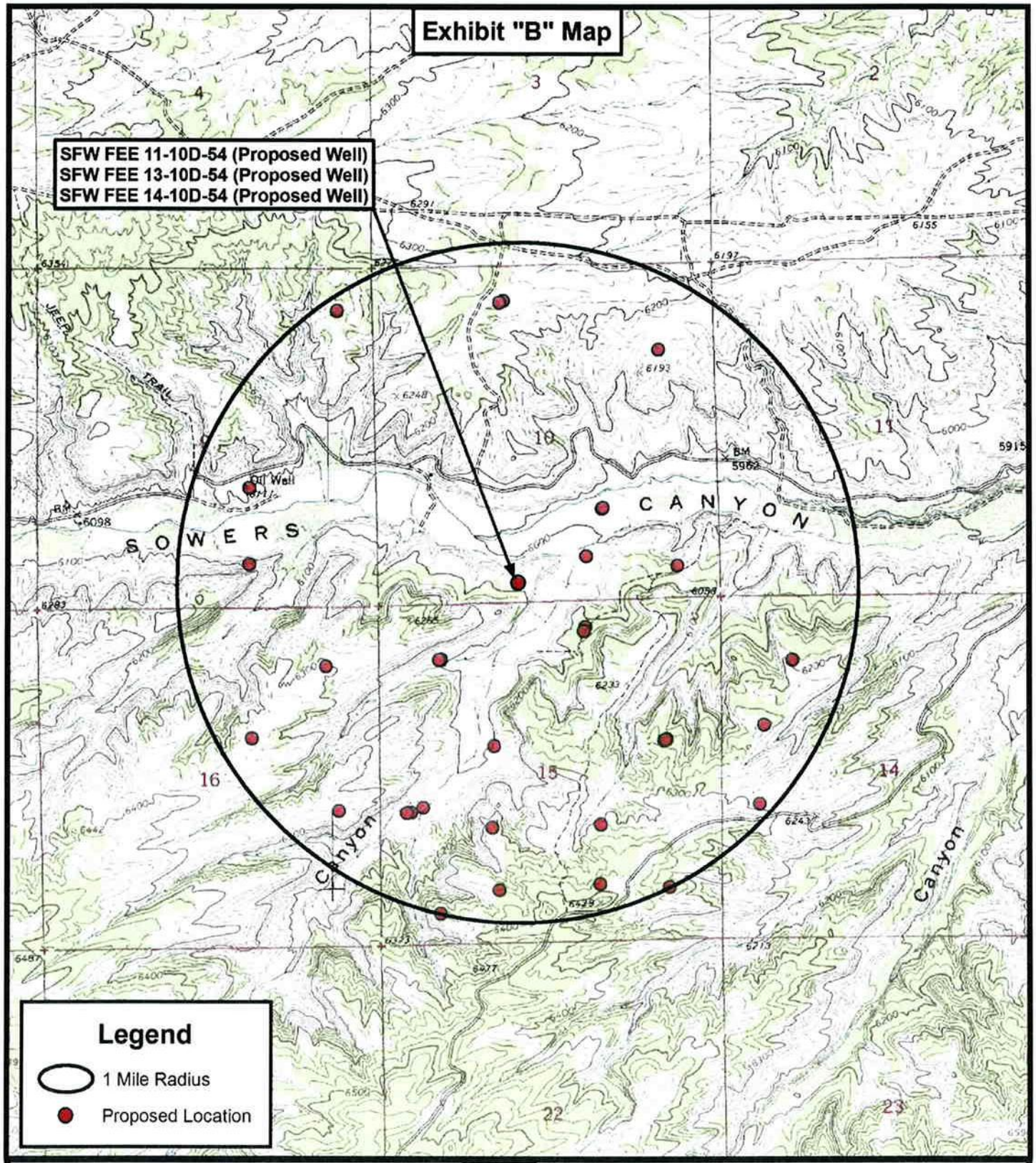

Tri State
Land Surveying, Inc.
180 NORTH VERNAL AVE. VERNAL, UTAH 84078
P: (435) 781-2501
F: (435) 781-2518

N

BERRY PETROLEUM COMPANY

SFW FEE 11-10D-54 (Proposed Well)
SFW FEE 13-10D-54 (Proposed Well)
SFW FEE 14-10D-54 (Proposed Well)
SEC. 10, T5S, R4W, U.S.B.&M. Duchesne County, UT.

DRAWN BY:	J.A.S.
DATE:	03-18-2011
SCALE:	1 " = 2,000 '

TOPOGRAPHIC MAP

SHEET D

RECEIVED: May. 26, 2011

Well Planning Proposal

FOR

Berry Petroleum Co.
SFW FEE 14-10D-54
Duchesne Co., UT

Well File: Design #1 (3/23/11)

Presented By:

Pat Rasmussen
Regional Manager

Bret Wolford
Well Planner



GREAT WHITE
DIRECTIONAL SERVICES, L.L.C.

RECEIVED: May. 26, 2011

Project: Duchesne Co., UT (UT27C)
Site: Sec.10 Pads (Sec.10-T5S-R4W)
Well: SFW FEE 14-10D-54
Wellbore: Wellbore #1
Design: Design #1
Latitude: 40° 3' 16.549 N
Longitude: 110° 19' 22.364 W
Ground Level: 6092.00
WELL @ 6106.00usft

GREAT WHITE DIRECTIONAL SERVICES, L.L.C.

PROJECT DETAILS: Duchesne Co., UT (UT27C)

Geodetic System: US State Plane 1927 (Exact solution)
Datum: NAD 1927 (NADCON CONUS)
Ellipsoid: Clarke 1866
Zone: Utah Central 4302

System Datum: Mean Sea Level

REFERENCE INFORMATION

Co-ordinate (N/E) Reference: Well SFW FEE 14-10D-54, True North
Vertical (TVD) Reference: WELL @ 6106.00usft
Section (VS) Reference: Slot - (0.00N, 0.00E)
Measured Depth Reference: WELL @ 6106.00usft
Calculation Method: Minimum Curvature

WELL DETAILS: SFW FEE 14-10D-54

Ground Level: 6092.00

+N/-S	+E/-W	Northing	Easting	Latitude	Longitude	Slot
0.00	0.00	629100.180	2329491.195	40° 3' 16.549 N	110° 19' 22.364 W	

WELLBORE TARGET DETAILS (MAP CO-ORDINATES AND LAT/LONG)

Name	TVD	+N/-S	+E/-W	Northing	Easting	Latitude	Longitude	Shape
14-10D Box	6021.00	360.30	-195.99	629457.870	2329290.480	40° 3' 20.110 N	110° 19' 24.885 W	Polygon
14-10D Drlg Tgt	6021.00	361.02	-205.97	629458.458	2329280.492	40° 3' 20.117 N	110° 19' 25.013 W	Point

SECTION DETAILS

MD	Inc	Azi	TVD	+N/-S	+E/-W	Dleg	TFace	VSect
0.00	0.00	0.00	0.00	0.00	0.00	0.00	0.00	0.00
600.00	0.00	0.00	600.00	0.00	0.00	0.00	0.00	0.00
900.42	6.01	330.29	899.87	13.67	-7.80	2.00	330.29	15.74
4420.14	6.01	330.29	4400.25	333.68	-190.37	0.00	0.00	384.17
5020.99	0.00	0.00	5000.00	361.02	-205.97	1.00	180.00	415.64
6041.99	0.00	0.00	6021.00	361.02	-205.97	0.00	0.00	415.64

FORMATION TOP DETAILS

TVDPath	MDPath	Formation
1219.76	1222.08	Green River
1842.44	1848.20	Green River Upr Mkr
2514.09	2523.56	Mahogany
3573.55	3588.87	Tgr3 Mkr
4357.14	4376.79	Douglas Creek
4961.97	4982.96	Black Shale
5283.97	5304.96	Castle Peak
5711.97	5732.96	Uteland Butte Ls.
5920.97	5941.96	Wasatch

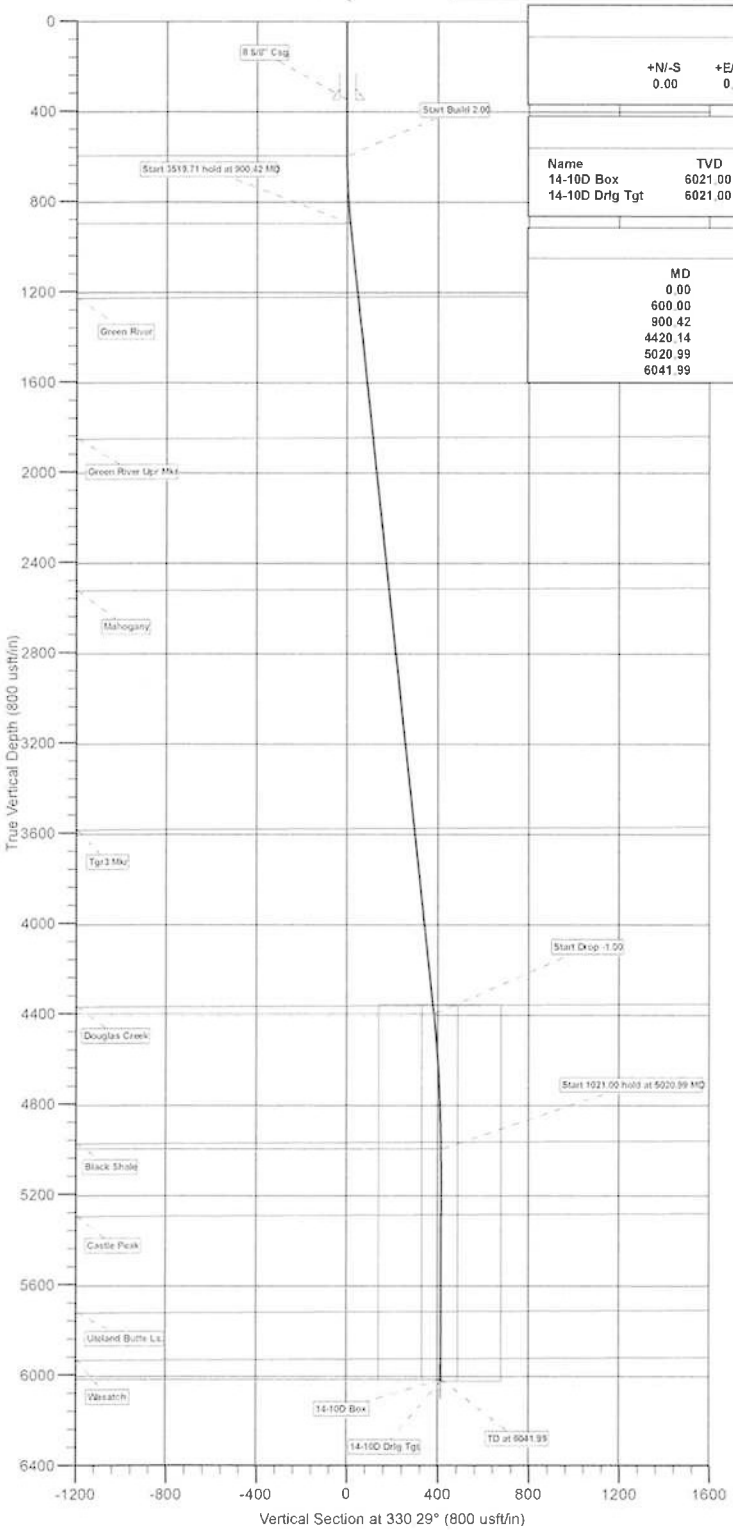

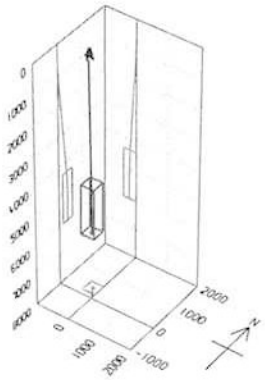

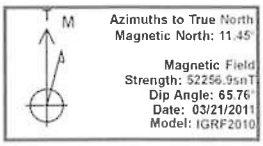

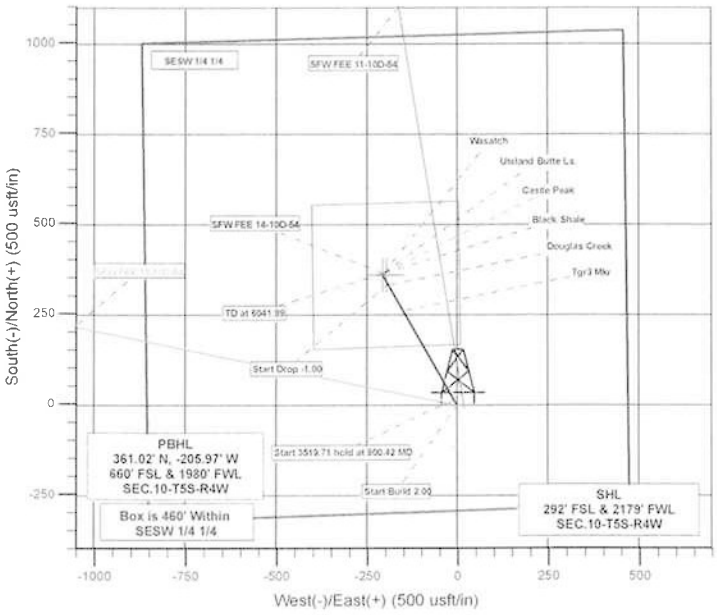

Plan: Design #1 (SFW FEE 14-10D-54/Wellbore #1)

Created By: Bret Wolford Date: 14:03, March 23 2011

RECEIVED: May. 26, 2011

Berry Petroleum Company

Duchesne Co., UT (UT27C)
Sec.10 Pads (Sec.10-T5S-R4W)
SFW FEE 14-10D-54

Wellbore #1

Plan: Design #1

Standard Planning Report

23 March, 2011

GREAT WHITE
DIRECTIONAL SERVICES, L.L.C.

RECEIVED: May. 26, 2011

Great White Directional Services, LLC

Planning Report

GREAT WHITE DIRECTIONAL SERVICES, L.L.C.

Database:	EDM 5000.1 EDMDBBW	Local Co-ordinate Reference:	Well SFW FEE 14-10D-54
Company:	Berry Petroleum Company	TVD Reference:	WELL @ 6106.00usft
Project:	Duchesne Co., UT (UT27C)	MD Reference:	WELL @ 6106.00usft
Site:	Sec.10 Pads (Sec.10-T5S-R4W)	North Reference:	True
Well:	SFW FEE 14-10D-54	Survey Calculation Method:	Minimum Curvature
Wellbore:	Wellbore #1		
Design:	Design #1		

Project Duchesne Co., UT (UT27C)

Map System:	US State Plane 1927 (Exact solution)	System Datum:	Mean Sea Level
Geo Datum:	NAD 1927 (NADCON CONUS)		
Map Zone:	Utah Central 4302		

Site Sec.10 Pads (Sec.10-T5S-R4W)

Site Position:		Northing:	630,253.881 usft	Latitude:	40° 3' 27.781 N
From:	Lat/Long	Easting:	2,330,790.573 usft	Longitude:	110° 19' 5.459 W
Position Uncertainty:	0.00 usft	Slot Radius:	13-3/16"	Grid Convergence:	0.76 °

Well SFW FEE 14-10D-54

Well Position	+N/-S	-1,136.43 usft	Northing:	629,100.180 usft	Latitude:	40° 3' 16.549 N
	+E/-W	-1,314.51 usft	Easting:	2,329,491.195 usft	Longitude:	110° 19' 22.364 W
Position Uncertainty		0.00 usft	Wellhead Elevation:	usft	Ground Level:	6,092.00 usft

Wellbore Wellbore #1

Magnetics	Model Name	Sample Date	Declination (°)	Dip Angle (°)	Field Strength (nT)
	IGRF2010	03/21/11	11.45	65.76	52,257

Design Design #1

Audit Notes:

Version:	Phase:	PLAN	Tie On Depth:	0.00

Vertical Section:	Depth From (TVD) (usft)	+N/-S (usft)	+E/-W (usft)	Direction (°)
	0.00	0.00	0.00	330.29

Plan Sections

Measured Depth (usft)	Inclination (°)	Azimuth (°)	Vertical Depth (usft)	+N/-S (usft)	+E/-W (usft)	Dogleg Rate (°/100usft)	Build Rate (°/100usft)	Turn Rate (°/100usft)	TFO (°)	Target
0.00	0.00	0.00	0.00	0.00	0.00	0.00	0.00	0.00	0.00	
600.00	0.00	0.00	600.00	0.00	0.00	0.00	0.00	0.00	0.00	
900.42	6.01	330.29	899.87	13.67	-7.80	2.00	2.00	0.00	330.29	
4,420.14	6.01	330.29	4,400.25	333.68	-190.37	0.00	0.00	0.00	0.00	
5,020.99	0.00	0.00	5,000.00	361.02	-205.97	1.00	-1.00	0.00	180.00	
6,041.99	0.00	0.00	6,021.00	361.02	-205.97	0.00	0.00	0.00	0.00	

RECEIVED: May. 26, 2011

Great White Directional Services, LLC

Planning Report

Database:	EDM 5000.1 EDMDBBW	Local Co-ordinate Reference:	Well SFW FEE 14-10D-54
Company:	Berry Petroleum Company	TVD Reference:	WELL @ 6106.00usft
Project:	Duchesne Co., UT (UT27C)	MD Reference:	WELL @ 6106.00usft
Site:	Sec.10 Pads (Sec.10-T5S-R4W)	North Reference:	True
Well:	SFW FEE 14-10D-54	Survey Calculation Method:	Minimum Curvature
Wellbore:	Wellbore #1		
Design:	Design #1		

Planned Survey

Measured Depth (usft)	Inclination (°)	Azimuth (°)	Vertical Depth (usft)	+N/-S (usft)	+E/-W (usft)	Vertical Section (usft)	Dogleg Rate (°/100usft)	Build Rate (°/100usft)	Turn Rate (°/100usft)
0.00	0.00	0.00	0.00	0.00	0.00	0.00	0.00	0.00	0.00
100.00	0.00	0.00	100.00	0.00	0.00	0.00	0.00	0.00	0.00
200.00	0.00	0.00	200.00	0.00	0.00	0.00	0.00	0.00	0.00
300.00	0.00	0.00	300.00	0.00	0.00	0.00	0.00	0.00	0.00
8 5/8" Csg.									
350.00	0.00	0.00	350.00	0.00	0.00	0.00	0.00	0.00	0.00
400.00	0.00	0.00	400.00	0.00	0.00	0.00	0.00	0.00	0.00
500.00	0.00	0.00	500.00	0.00	0.00	0.00	0.00	0.00	0.00
Start Build 2.00									
600.00	0.00	0.00	600.00	0.00	0.00	0.00	0.00	0.00	0.00
700.00	2.00	330.29	699.98	1.52	-0.86	1.75	2.00	2.00	0.00
800.00	4.00	330.29	799.84	6.06	-3.46	6.98	2.00	2.00	0.00
Start 3519.71 hold at 900.42 MD									
900.42	6.01	330.29	899.87	13.67	-7.80	15.74	2.00	2.00	0.00
1,000.00	6.01	330.29	998.90	22.72	-12.96	26.16	0.00	0.00	0.00
1,100.00	6.01	330.29	1,098.35	31.82	-18.15	36.63	0.00	0.00	0.00
1,200.00	6.01	330.29	1,197.80	40.91	-23.34	47.10	0.00	0.00	0.00
Green River									
1,222.08	6.01	330.29	1,219.76	42.91	-24.48	49.41	0.00	0.00	0.00
1,300.00	6.01	330.29	1,297.25	50.00	-28.53	57.56	0.00	0.00	0.00
1,400.00	6.01	330.29	1,396.71	59.09	-33.71	68.03	0.00	0.00	0.00
1,500.00	6.01	330.29	1,496.16	68.18	-38.90	78.50	0.00	0.00	0.00
1,600.00	6.01	330.29	1,595.61	77.27	-44.09	88.97	0.00	0.00	0.00
1,700.00	6.01	330.29	1,695.06	86.37	-49.27	99.43	0.00	0.00	0.00
1,800.00	6.01	330.29	1,794.51	95.46	-54.46	109.90	0.00	0.00	0.00
Green River Upr Mkr									
1,848.20	6.01	330.29	1,842.44	99.84	-56.96	114.95	0.00	0.00	0.00
1,900.00	6.01	330.29	1,893.96	104.55	-59.65	120.37	0.00	0.00	0.00
2,000.00	6.01	330.29	1,993.41	113.64	-64.84	130.84	0.00	0.00	0.00
2,100.00	6.01	330.29	2,092.86	122.73	-70.02	141.30	0.00	0.00	0.00
2,200.00	6.01	330.29	2,192.31	131.83	-75.21	151.77	0.00	0.00	0.00
2,300.00	6.01	330.29	2,291.76	140.92	-80.40	162.24	0.00	0.00	0.00
2,400.00	6.01	330.29	2,391.21	150.01	-85.58	172.71	0.00	0.00	0.00
2,500.00	6.01	330.29	2,490.66	159.10	-90.77	183.17	0.00	0.00	0.00
Mahogany									
2,523.56	6.01	330.29	2,514.09	161.24	-91.99	185.64	0.00	0.00	0.00
2,600.00	6.01	330.29	2,590.11	168.19	-95.96	193.64	0.00	0.00	0.00
2,700.00	6.01	330.29	2,689.56	177.29	-101.15	204.11	0.00	0.00	0.00
2,800.00	6.01	330.29	2,789.01	186.38	-106.33	214.58	0.00	0.00	0.00
2,900.00	6.01	330.29	2,888.46	195.47	-111.52	225.05	0.00	0.00	0.00
3,000.00	6.01	330.29	2,987.92	204.56	-116.71	235.51	0.00	0.00	0.00
3,100.00	6.01	330.29	3,087.37	213.65	-121.89	245.98	0.00	0.00	0.00
3,200.00	6.01	330.29	3,186.82	222.75	-127.08	256.45	0.00	0.00	0.00
3,300.00	6.01	330.29	3,286.27	231.84	-132.27	266.92	0.00	0.00	0.00
3,400.00	6.01	330.29	3,385.72	240.93	-137.46	277.38	0.00	0.00	0.00
3,500.00	6.01	330.29	3,485.17	250.02	-142.64	287.85	0.00	0.00	0.00
Tgr3 Mkr									
3,588.87	6.01	330.29	3,573.55	258.10	-147.25	297.15	0.00	0.00	0.00
3,600.00	6.01	330.29	3,584.62	259.11	-147.83	298.32	0.00	0.00	0.00
3,700.00	6.01	330.29	3,684.07	268.21	-153.02	308.79	0.00	0.00	0.00
3,800.00	6.01	330.29	3,783.52	277.30	-158.20	319.25	0.00	0.00	0.00
3,900.00	6.01	330.29	3,882.97	286.39	-163.39	329.72	0.00	0.00	0.00
4,000.00	6.01	330.29	3,982.42	295.48	-168.58	340.19	0.00	0.00	0.00

RECEIVED: May. 26, 2011

Great White Directional Services, LLC

Planning Report

Database:	EDM 5000.1 EDMDBBW	Local Co-ordinate Reference:	Well SFW FEE 14-10D-54
Company:	Berry Petroleum Company	TVD Reference:	WELL @ 6106.00usft
Project:	Duchesne Co., UT (UT27C)	MD Reference:	WELL @ 6106.00usft
Site:	Sec.10 Pads (Sec.10-T5S-R4W)	North Reference:	True
Well:	SFW FEE 14-10D-54	Survey Calculation Method:	Minimum Curvature
Wellbore:	Wellbore #1		
Design:	Design #1		

Planned Survey

Measured Depth (usft)	Inclination (°)	Azimuth (°)	Vertical Depth (usft)	+N/-S (usft)	+E/-W (usft)	Vertical Section (usft)	Dogleg Rate (°/100usft)	Build Rate (°/100usft)	Turn Rate (°/100usft)
4,100.00	6.01	330.29	4,081.87	304.57	-173.77	350.66	0.00	0.00	0.00
4,200.00	6.01	330.29	4,181.32	313.67	-178.95	361.12	0.00	0.00	0.00
4,300.00	6.01	330.29	4,280.77	322.76	-184.14	371.59	0.00	0.00	0.00
Douglas Creek									
4,376.79	6.01	330.29	4,357.14	329.74	-188.12	379.63	0.00	0.00	0.00
4,400.00	6.01	330.29	4,380.22	331.85	-189.33	382.06	0.00	0.00	0.00
Start Drop -1.00									
4,420.14	6.01	330.29	4,400.25	333.68	-190.37	384.17	0.00	0.00	0.00
4,500.00	5.21	330.29	4,479.73	340.46	-194.24	391.97	1.00	-1.00	0.00
4,600.00	4.21	330.29	4,579.39	347.59	-198.31	400.18	1.00	-1.00	0.00
4,700.00	3.21	330.29	4,679.18	353.21	-201.52	406.65	1.00	-1.00	0.00
4,800.00	2.21	330.29	4,779.07	357.32	-203.86	411.38	1.00	-1.00	0.00
4,900.00	1.21	330.29	4,879.02	359.91	-205.34	414.37	1.00	-1.00	0.00
Black Shale									
4,982.96	0.38	330.29	4,961.97	360.91	-205.91	415.52	1.00	-1.00	0.00
5,000.00	0.21	330.29	4,979.01	360.99	-205.95	415.60	1.00	-1.00	0.00
Start 1021.00 hold at 5020.99 MD									
5,020.99	0.00	0.00	5,000.00	361.02	-205.97	415.64	1.00	-1.00	141.54
5,100.00	0.00	0.00	5,079.01	361.02	-205.97	415.64	0.00	0.00	0.00
5,200.00	0.00	0.00	5,179.01	361.02	-205.97	415.64	0.00	0.00	0.00
5,300.00	0.00	0.00	5,279.01	361.02	-205.97	415.64	0.00	0.00	0.00
Castle Peak									
5,304.96	0.00	0.00	5,283.97	361.02	-205.97	415.64	0.00	0.00	0.00
5,400.00	0.00	0.00	5,379.01	361.02	-205.97	415.64	0.00	0.00	0.00
5,500.00	0.00	0.00	5,479.01	361.02	-205.97	415.64	0.00	0.00	0.00
5,600.00	0.00	0.00	5,579.01	361.02	-205.97	415.64	0.00	0.00	0.00
5,700.00	0.00	0.00	5,679.01	361.02	-205.97	415.64	0.00	0.00	0.00
Uteland Butte Ls.									
5,732.96	0.00	0.00	5,711.97	361.02	-205.97	415.64	0.00	0.00	0.00
5,800.00	0.00	0.00	5,779.01	361.02	-205.97	415.64	0.00	0.00	0.00
5,900.00	0.00	0.00	5,879.01	361.02	-205.97	415.64	0.00	0.00	0.00
Wasatch									
5,941.96	0.00	0.00	5,920.97	361.02	-205.97	415.64	0.00	0.00	0.00
6,000.00	0.00	0.00	5,979.01	361.02	-205.97	415.64	0.00	0.00	0.00
TD at 6041.99 - 14-10D Drlg Tgt - 14-10D Box									
6,041.99	0.00	0.00	6,021.00	361.02	-205.97	415.64	0.00	0.00	0.00

RECEIVED: May. 26, 2011

Great White Directional Services, LLC

Planning Report

Database:	EDM 5000.1 EDMDBBW	Local Co-ordinate Reference:	Well SFW FEE 14-10D-54
Company:	Berry Petroleum Company	TVD Reference:	WELL @ 6106.00usft
Project:	Duchesne Co., UT (UT27C)	MD Reference:	WELL @ 6106.00usft
Site:	Sec.10 Pads (Sec.10-T5S-R4W)	North Reference:	True
Well:	SFW FEE 14-10D-54	Survey Calculation Method:	Minimum Curvature
Wellbore:	Wellbore #1		
Design:	Design #1		

Design Targets

Target Name - hit/miss target - Shape	Dip Angle (°)	Dip Dir. (°)	TVD (usft)	+N/-S (usft)	+E/-W (usft)	Northing (usft)	Easting (usft)	Latitude	Longitude
14-10D Drlg Tgt	0.00	0.00	6,021.00	361.02	-205.97	629,458.458	2,329,280.492	40° 3' 20.117 N	110° 19' 25.013 W
- plan hits target center									
- Point									
14-10D Box	0.00	0.00	6,021.00	360.30	-195.99	629,457.870	2,329,290.480	40° 3' 20.110 N	110° 19' 24.885 W
- plan misses target center by 10.01usft at 6041.99usft MD (6021.00 TVD, 361.02 N, -205.97 E)									
- Polygon									
Point 1			6,021.00	193.46	-206.33	629,648.60	2,329,081.62		
Point 2			6,021.00	204.45	200.83	629,664.95	2,329,488.60		
Point 3			6,021.00	-191.86	205.59	629,268.73	2,329,498.58		
Point 4			6,021.00	-206.05	-200.08	629,249.20	2,329,093.13		
Point 5			6,021.00	193.46	-206.33	629,648.60	2,329,081.62		

Casing Points

Measured Depth (usft)	Vertical Depth (usft)	Name	Casing Diameter (")	Hole Diameter (")
350.00	350.00	8 5/8" Csg.	8-5/8	12-1/4

Formations

Measured Depth (usft)	Vertical Depth (usft)	Name	Lithology	Dip (°)	Dip Direction (°)
1,222.08	1,220.00	Green River		-0.28	330.29
1,848.20	1,843.00	Green River Upr Mkr		-0.28	330.29
2,523.56	2,515.00	Mahogany		-0.28	330.29
3,588.87	3,575.00	Tgr3 Mkr		-0.28	330.29
4,376.79	4,359.00	Douglas Creek		-0.28	330.29
4,982.96	4,964.00	Black Shale		-0.28	330.29
5,304.96	5,286.00	Castle Peak		-0.28	330.29
5,732.96	5,714.00	Uteland Butte Ls.		-0.28	330.29
5,941.96	5,923.00	Wasatch		-0.28	330.29

Plan Annotations

Measured Depth (usft)	Vertical Depth (usft)	Local Coordinates +N/-S (usft)	Local Coordinates +E/-W (usft)	Comment
600.00	600.00	0.00	0.00	Start Build 2.00
900.42	899.87	13.67	-7.80	Start 3519.71 hold at 900.42 MD
4,420.14	4,400.25	333.68	-190.37	Start Drop -1.00
5,020.99	5,000.00	361.02	-205.97	Start 1021.00 hold at 5020.99 MD
6,041.99	6,021.00	361.02	-205.97	TD at 6041.99

RECEIVED: May. 26, 2011

Berry Petroleum Company

Duchesne Co., UT (UT27C)
Sec.10 Pads (Sec.10-T5S-R4W)
SFW FEE 14-10D-54

Wellbore #1
Design #1

Anticollision Report

23 March, 2011

GREAT WHITE
DIRECTIONAL SERVICES, L.L.C.

RECEIVED: May. 26, 2011

Great White Directional Services, LLC

Anticollision Report

Company:	Berry Petroleum Company	Local Co-ordinate Reference:	Well SFW FEE 14-10D-54
Project:	Duchesne Co., UT (UT27C)	TVD Reference:	WELL @ 6106.00usft
Reference Site:	Sec.10 Pads (Sec.10-T5S-R4W)	MD Reference:	WELL @ 6106.00usft
Site Error:	0.00 usft	North Reference:	True
Reference Well:	SFW FEE 14-10D-54	Survey Calculation Method:	Minimum Curvature
Well Error:	0.00 usft	Output errors are at	2.00 sigma
Reference Wellbore	Wellbore #1	Database:	EDM 5000.1 EDMDBBW
Reference Design:	Design #1	Offset TVD Reference:	Reference Datum

Reference	Design #1		
Filter type:	NO GLOBAL FILTER: Using user defined selection & filtering criteria		
Interpolation Method:	Stations	**Error Model:**	ISCWSA
Depth Range:	Unlimited	**Scan Method:**	Closest Approach 3D
Results Limited by:	Maximum center-center distance of 9,999.98 usft	**Error Surface:**	Elliptical Conic
Warning Levels Evaluated at:	2.00 **Sigma**	**Casing Method:**	Not applied

Survey Tool Program — Date 03/23/11

From (usft)	To (usft)	Survey (Wellbore)	Tool Name	Description
0.00	6,041.99	Design #1 (Wellbore #1)	MWD	MWD - Standard

Summary

Site Name / Offset Well - Wellbore - Design	Reference Measured Depth (usft)	Offset Measured Depth (usft)	Distance Between Centres (usft)	Distance Between Ellipses (usft)	Separation Factor	Warning
Sec.10 Pads (Sec.10-T5S-R4W)						
SFW FEE 11-10D-54 - Wellbore #1 - Design #1	621.21	622.42	18.73	16.19	7.370	CC, ES
SFW FEE 11-10D-54 - Wellbore #1 - Design #1	700.00	700.93	19.93	17.03	6.861	SF
SFW FEE 13-10D-54 - Wellbore #1 - Design #1	431.97	432.97	20.00	18.31	11.849	CC, ES
SFW FEE 13-10D-54 - Wellbore #1 - Design #1	600.00	600.00	23.95	21.53	9.885	SF

Offset Design — Sec.10 Pads (Sec.10-T5S-R4W) - SFW FEE 11-10D-54 - Wellbore #1 - Design #1

Survey Program: 0-MWD — Offset Site Error: 0.00 usft — Offset Well Error: 0.00 usft

Reference Measured Depth (usft)	Reference Vertical Depth (usft)	Offset Measured Depth (usft)	Offset Vertical Depth (usft)	Semi Major Axis Reference (usft)	Semi Major Axis Offset (usft)	Azimuth from North (°)	Offset Wellbore Centre +N/-S (usft)	Offset Wellbore Centre +E/-W (usft)	Distance Between Centres (usft)	Distance Between Ellipses (usft)	Minimum Separation (usft)	Separation Factor	Warning
0.00	0.00	1.00	0.00	0.00	0.00	101.56	-4.01	19.59	20.00				
100.00	100.00	101.00	100.00	0.10	0.10	101.56	-4.01	19.59	20.00	19.80	0.20	102.277	
200.00	200.00	201.00	200.00	0.32	0.32	101.56	-4.01	19.59	20.00	19.35	0.65	31.004	
300.00	300.00	301.00	300.00	0.55	0.55	101.56	-4.01	19.59	20.00	18.91	1.09	18.271	
400.00	400.00	401.00	400.00	0.77	0.77	101.56	-4.01	19.59	20.00	18.46	1.54	12.952	
500.00	500.00	501.15	500.15	1.00	1.00	100.01	-3.44	19.50	19.80	17.81	1.99	9.932	
600.00	600.00	601.25	600.14	1.22	1.23	87.21	0.92	18.79	18.81	16.37	2.45	7.692	
621.21	621.21	622.42	621.26	1.27	1.28	82.88	2.39	18.55	18.73	16.19	2.54	7.370	CC, ES
700.00	699.98	700.93	699.43	1.44	1.47	66.26	9.54	17.38	19.93	17.03	2.91	6.861	SF
800.00	799.84	800.00	797.64	1.67	1.73	49.07	22.32	15.28	24.91	21.52	3.39	7.346	
900.42	899.87	899.37	895.50	1.91	2.04	38.34	39.33	12.50	33.01	29.11	3.90	8.458	
1,000.00	998.90	996.97	990.80	2.16	2.40	30.55	60.10	9.10	44.15	39.72	4.43	9.962	
1,100.00	1,098.35	1,093.83	1,084.39	2.42	2.82	23.73	84.65	5.08	59.38	54.42	4.97	11.959	
1,200.00	1,197.80	1,189.19	1,175.44	2.69	3.31	18.39	112.62	0.50	78.81	73.31	5.50	14.337	
1,300.00	1,297.25	1,282.78	1,263.57	2.96	3.86	14.33	143.67	-4.59	102.38	96.35	6.03	16.987	
1,400.00	1,396.71	1,376.54	1,350.66	3.24	4.46	11.19	177.95	-10.20	129.61	123.05	6.56	19.746	
1,500.00	1,496.16	1,472.39	1,439.48	3.52	5.12	8.95	213.50	-16.03	157.65	150.55	7.10	22.213	
1,600.00	1,595.61	1,568.23	1,528.29	3.80	5.78	7.38	249.06	-21.85	185.84	178.19	7.64	24.320	
1,700.00	1,695.06	1,664.07	1,617.11	4.09	6.45	6.22	284.61	-27.67	214.11	205.92	8.19	26.145	
1,800.00	1,794.51	1,759.92	1,705.92	4.37	7.13	5.33	320.17	-33.49	242.45	233.71	8.74	27.733	
1,900.00	1,893.96	1,855.76	1,794.74	4.66	7.82	4.63	355.73	-39.32	270.83	261.53	9.30	29.125	
2,000.00	1,993.41	1,951.61	1,883.55	4.95	8.51	4.06	391.28	-45.14	299.23	289.37	9.86	30.352	
2,100.00	2,092.86	2,047.45	1,972.36	5.23	9.20	3.59	426.84	-50.96	327.66	317.24	10.42	31.442	

CC - Min centre to center distance or covergent point, SF - min separation factor, ES - min ellipse separation

RECEIVED: May. 26, 2011

Great White Directional Services, LLC

Anticollision Report

Company:	Berry Petroleum Company	Local Co-ordinate Reference:	Well SFW FEE 14-10D-54
Project:	Duchesne Co., UT (UT27C)	TVD Reference:	WELL @ 6106.00usft
Reference Site:	Sec.10 Pads (Sec.10-T5S-R4W)	MD Reference:	WELL @ 6106.00usft
Site Error:	0.00 usft	North Reference:	True
Reference Well:	SFW FEE 14-10D-54	Survey Calculation Method:	Minimum Curvature
Well Error:	0.00 usft	Output errors are at	2.00 sigma
Reference Wellbore	Wellbore #1	Database:	EDM 5000.1 EDMDBBW
Reference Design:	Design #1	Offset TVD Reference:	Reference Datum

Offset Design — Sec.10 Pads (Sec.10-T5S-R4W) - SFW FEE 11-10D-54 - Wellbore #1 - Design #1

Survey Program: 0-MWD

Offset Site Error: 0.00 usft

Offset Well Error: 0.00 usft

Reference Measured Depth (usft)	Reference Vertical Depth (usft)	Offset Measured Depth (usft)	Offset Vertical Depth (usft)	Semi Major Axis Reference (usft)	Semi Major Axis Offset (usft)	Azimuth from North (°)	Offset Wellbore Centre +N/-S (usft)	Offset Wellbore Centre +E/-W (usft)	Distance Between Centres (usft)	Distance Between Ellipses (usft)	Minimum Separation (usft)	Separation Factor	Warning
2,200.00	2,192.31	2,143.30	2,061.18	5.52	9.89	3.19	462.39	-56.78	356.10	345.12	10.99	32.415	
2,300.00	2,291.76	2,239.14	2,149.99	5.81	10.59	2.85	497.95	-62.61	384.56	373.01	11.55	33.289	
2,400.00	2,391.21	2,334.98	2,238.81	6.10	11.28	2.56	533.51	-68.43	413.02	400.90	12.12	34.077	
2,500.00	2,490.66	2,430.83	2,327.62	6.39	11.98	2.31	569.06	-74.25	441.50	428.81	12.69	34.791	
2,600.00	2,590.11	2,526.67	2,416.44	6.68	12.68	2.08	604.62	-80.07	469.98	456.72	13.26	35.441	
2,700.00	2,689.56	2,622.52	2,505.25	6.97	13.38	1.89	640.17	-85.90	498.47	484.63	13.83	36.035	
2,800.00	2,789.01	2,718.36	2,594.07	7.27	14.08	1.71	675.73	-91.72	526.96	512.55	14.41	36.580	
2,900.00	2,888.46	2,814.21	2,682.88	7.56	14.78	1.55	711.29	-97.54	555.45	540.47	14.98	37.081	
3,000.00	2,987.92	2,910.05	2,771.69	7.85	15.48	1.41	746.84	-103.37	583.95	568.39	15.55	37.544	
3,100.00	3,087.37	3,005.89	2,860.51	8.14	16.18	1.28	782.40	-109.19	612.45	596.32	16.13	37.972	
3,200.00	3,186.82	3,101.74	2,949.32	8.43	16.88	1.16	817.95	-115.01	640.95	624.25	16.70	38.370	
3,300.00	3,286.27	3,197.58	3,038.14	8.73	17.59	1.05	853.51	-120.83	669.46	652.18	17.28	38.740	
3,400.00	3,385.72	3,293.43	3,126.95	9.02	18.29	0.95	889.06	-126.66	697.97	680.11	17.86	39.085	
3,500.00	3,485.17	3,389.27	3,215.77	9.31	18.99	0.86	924.62	-132.48	726.47	708.04	18.43	39.408	
3,600.00	3,584.62	3,485.12	3,304.58	9.60	19.69	0.78	960.18	-138.30	754.98	735.97	19.01	39.710	
3,700.00	3,684.07	3,580.96	3,393.39	9.90	20.40	0.70	995.73	-144.12	783.50	763.91	19.59	39.994	
3,800.00	3,783.52	3,676.80	3,482.21	10.19	21.10	0.63	1,031.29	-149.95	812.01	791.84	20.17	40.261	
3,900.00	3,882.97	3,772.65	3,571.02	10.48	21.81	0.56	1,066.84	-155.77	840.52	819.78	20.75	40.512	
4,000.00	3,982.42	3,871.29	3,662.44	10.77	22.51	0.48	1,103.41	-161.76	869.01	847.68	21.33	40.739	
4,100.00	4,081.87	3,984.76	3,768.14	11.07	23.18	0.36	1,144.13	-168.43	896.28	874.36	21.92	40.885	
4,200.00	4,181.32	4,099.46	3,875.79	11.36	23.80	0.27	1,183.19	-174.82	921.65	899.15	22.51	40.950	
4,300.00	4,280.77	4,215.31	3,985.31	11.65	24.41	0.20	1,220.48	-180.93	945.10	922.01	23.09	40.930	
4,400.00	4,380.22	4,332.24	4,096.59	11.95	25.00	0.16	1,255.89	-186.73	966.59	942.92	23.67	40.832	
4,420.14	4,400.25	4,355.91	4,119.21	12.01	25.11	0.16	1,262.78	-187.86	970.68	946.89	23.79	40.803	
4,500.00	4,479.73	4,450.05	4,209.44	12.21	25.56	0.12	1,289.29	-192.20	986.58	962.38	24.20	40.775	
4,600.00	4,579.39	4,568.48	4,323.55	12.42	26.10	0.06	1,320.55	-197.32	1,006.03	981.38	24.65	40.807	
4,700.00	4,679.18	4,687.50	4,438.86	12.62	26.62	-0.03	1,349.62	-202.08	1,024.97	999.89	25.09	40.855	
4,800.00	4,779.07	4,807.11	4,555.34	12.81	27.10	-0.15	1,376.44	-206.47	1,043.39	1,017.89	25.50	40.920	
4,900.00	4,879.02	4,927.29	4,672.92	12.98	27.55	-0.28	1,400.96	-210.49	1,061.27	1,035.39	25.88	41.001	
5,000.00	4,979.01	5,048.03	4,791.55	13.14	27.97	-0.44	1,423.15	-214.12	1,078.61	1,052.36	26.25	41.097	
5,020.99	5,000.00	5,073.45	4,816.58	13.17	28.05	-0.48	1,427.50	-214.83	1,082.18	1,055.86	26.32	41.118	
5,100.00	5,079.01	5,169.43	4,911.27	13.30	28.35	-0.60	1,442.96	-217.36	1,094.93	1,068.27	26.65	41.079	
5,200.00	5,179.01	5,291.63	5,032.19	13.48	28.71	-0.74	1,460.38	-220.22	1,109.21	1,082.11	27.09	40.938	
5,300.00	5,279.01	5,414.53	5,154.15	13.67	29.02	-0.86	1,475.32	-222.66	1,121.40	1,093.87	27.53	40.736	
5,400.00	5,379.01	5,538.04	5,277.02	13.85	29.30	-0.95	1,487.73	-224.69	1,131.47	1,103.52	27.95	40.475	
5,500.00	5,479.01	5,662.03	5,400.61	14.04	29.55	-1.03	1,497.56	-226.30	1,139.42	1,111.05	28.37	40.157	
5,600.00	5,579.01	5,786.40	5,524.76	14.22	29.75	-1.08	1,504.76	-227.48	1,145.23	1,116.45	28.79	39.785	
5,700.00	5,679.01	5,911.03	5,649.30	14.41	29.92	-1.11	1,509.31	-228.23	1,148.89	1,119.70	29.19	39.361	
5,800.00	5,779.01	6,035.80	5,774.06	14.60	30.05	-1.12	1,511.19	-228.54	1,150.40	1,120.82	29.58	38.888	
5,900.00	5,879.01	6,140.76	5,879.01	14.79	30.14	-1.12	1,511.24	-228.55	1,150.44	1,120.50	29.95	38.413	
6,000.00	5,979.01	6,240.76	5,979.01	14.98	30.23	-1.12	1,511.24	-228.55	1,150.44	1,120.13	30.32	37.949	
6,027.65	6,006.66	6,268.41	6,006.66	15.03	30.25	-1.12	1,511.24	-228.55	1,150.44	1,120.03	30.42	37.822	
6,041.99	6,021.00	6,281.75	6,020.00	15.06	30.27	-1.12	1,511.24	-228.55	1,150.45	1,119.98	30.47	37.759	

CC - Min centre to center distance or covergent point, SF - min separation factor, ES - min ellipse separation

RECEIVED: May. 26, 2011

Great White Directional Services, LLC

Anticollision Report

Company:	Berry Petroleum Company	Local Co-ordinate Reference:	Well SFW FEE 14-10D-54
Project:	Duchesne Co., UT (UT27C)	TVD Reference:	WELL @ 6106.00usft
Reference Site:	Sec.10 Pads (Sec.10-T5S-R4W)	MD Reference:	WELL @ 6106.00usft
Site Error:	0.00 usft	North Reference:	True
Reference Well:	SFW FEE 14-10D-54	Survey Calculation Method:	Minimum Curvature
Well Error:	0.00 usft	Output errors are at	2.00 sigma
Reference Wellbore	Wellbore #1	Database:	EDM 5000.1 EDMDBBW
Reference Design:	Design #1	Offset TVD Reference:	Reference Datum

Offset Design Sec.10 Pads (Sec.10-T5S-R4W) - SFW FEE 13-10D-54 - Wellbore #1 - Design #1

Survey Program: 0-MWD

Offset Site Error: 0.00 usft

Offset Well Error: 0.00 usft

Reference Measured Depth (usft)	Reference Vertical Depth (usft)	Offset Measured Depth (usft)	Offset Vertical Depth (usft)	Semi Major Axis Reference (usft)	Semi Major Axis Offset (usft)	Azimuth from North (°)	Offset Wellbore Centre +N/-S (usft)	Offset Wellbore Centre +E/-W (usft)	Distance Between Centres (usft)	Distance Between Ellipses (usft)	Minimum Separation (usft)	Separation Factor	Warning
0.00	0.00	1.00	0.00	0.00	0.00	-78.44	4.01	-19.59	20.00				
100.00	100.00	101.00	100.00	0.10	0.10	-78.44	4.01	-19.59	20.00	19.80	0.20	102.277	
200.00	200.00	201.00	200.00	0.32	0.32	-78.44	4.01	-19.59	20.00	19.35	0.65	31.004	
300.00	300.00	301.00	300.00	0.55	0.55	-78.44	4.01	-19.59	20.00	18.91	1.09	18.271	
400.00	400.00	401.00	400.00	0.77	0.77	-78.44	4.01	-19.59	20.00	18.46	1.54	12.952	
431.97	431.97	432.97	431.97	0.84	0.85	-78.44	4.01	-19.59	20.00	18.31	1.69	11.849	CC, ES
500.00	500.00	500.64	499.64	1.00	0.99	-78.44	4.10	-20.03	20.45	18.46	1.99	10.289	
600.00	600.00	600.00	598.93	1.22	1.20	-78.42	4.80	-23.44	23.95	21.53	2.42	9.885	SF
700.00	699.98	698.71	697.40	1.44	1.43	-80.93	6.19	-30.16	29.78	26.92	2.86	10.414	
800.00	799.84	797.25	795.40	1.67	1.67	-86.57	8.26	-40.18	37.05	33.75	3.30	11.222	
900.42	899.87	895.74	892.94	1.91	1.96	-93.32	11.02	-53.48	46.28	42.52	3.77	12.292	
1,000.00	998.90	992.79	988.55	2.16	2.28	-98.34	14.39	-69.80	58.37	54.11	4.26	13.704	
1,100.00	1,098.35	1,089.47	1,083.18	2.42	2.64	-100.69	18.40	-89.20	73.88	69.10	4.78	15.463	
1,200.00	1,197.80	1,185.15	1,176.11	2.69	3.06	-101.48	23.01	-111.46	92.50	87.19	5.31	17.410	
1,300.00	1,297.25	1,279.64	1,267.09	2.96	3.54	-101.44	28.17	-136.42	114.13	108.27	5.86	19.472	
1,400.00	1,396.71	1,372.75	1,355.88	3.24	4.06	-100.98	33.85	-163.87	138.73	132.31	6.42	21.611	
1,500.00	1,496.16	1,464.32	1,442.26	3.52	4.64	-100.32	40.00	-193.61	166.24	159.25	6.98	23.803	
1,600.00	1,595.61	1,554.22	1,526.08	3.80	5.26	-99.61	46.58	-225.42	196.62	189.07	7.55	26.034	
1,700.00	1,695.06	1,648.36	1,613.21	4.09	5.97	-98.77	53.80	-260.32	228.69	220.55	8.14	28.105	
1,800.00	1,794.51	1,743.03	1,700.83	4.37	6.69	-98.13	61.06	-295.42	260.80	252.08	8.72	29.894	
1,900.00	1,893.96	1,837.69	1,788.45	4.66	7.41	-97.62	68.31	-330.52	292.94	283.62	9.32	31.442	
2,000.00	1,993.41	1,932.36	1,876.07	4.95	8.15	-97.21	75.57	-365.62	325.09	315.18	9.91	32.790	
2,100.00	2,092.86	2,027.03	1,963.69	5.23	8.89	-96.88	82.83	-400.71	357.26	346.74	10.52	33.973	
2,200.00	2,192.31	2,121.70	2,051.31	5.52	9.64	-96.60	90.09	-435.81	389.43	378.31	11.12	35.019	
2,300.00	2,291.76	2,216.36	2,138.93	5.81	10.38	-96.37	97.35	-470.91	421.61	409.88	11.73	35.949	
2,400.00	2,391.21	2,311.03	2,226.55	6.10	11.14	-96.16	104.61	-506.01	453.80	441.46	12.34	36.781	
2,500.00	2,490.66	2,405.70	2,314.17	6.39	11.89	-95.99	111.87	-541.11	485.99	473.04	12.95	37.529	
2,600.00	2,590.11	2,500.37	2,401.79	6.68	12.64	-95.83	119.13	-576.21	518.18	504.62	13.56	38.205	
2,700.00	2,689.56	2,595.03	2,489.41	6.97	13.40	-95.70	126.39	-611.31	550.38	536.20	14.18	38.819	
2,800.00	2,789.01	2,689.70	2,577.03	7.27	14.15	-95.58	133.65	-646.41	582.58	567.79	14.79	39.378	
2,900.00	2,888.46	2,784.37	2,664.65	7.56	14.91	-95.47	140.91	-681.51	614.78	599.37	15.41	39.889	
3,000.00	2,987.92	2,879.04	2,752.27	7.85	15.67	-95.37	148.17	-716.61	646.99	630.95	16.03	40.359	
3,100.00	3,087.37	2,973.70	2,839.89	8.14	16.43	-95.28	155.43	-751.71	679.19	662.54	16.65	40.792	
3,200.00	3,186.82	3,068.37	2,927.51	8.43	17.19	-95.20	162.69	-786.81	711.40	694.13	17.27	41.191	
3,300.00	3,286.27	3,163.04	3,015.13	8.73	17.95	-95.13	169.95	-821.91	743.60	725.71	17.89	41.561	
3,400.00	3,385.72	3,257.71	3,102.75	9.02	18.71	-95.06	177.21	-857.01	775.81	757.30	18.51	41.905	
3,500.00	3,485.17	3,352.37	3,190.37	9.31	19.47	-95.00	184.47	-892.11	808.02	788.88	19.14	42.226	
3,600.00	3,584.62	3,447.04	3,277.99	9.60	20.23	-94.94	191.73	-927.21	840.23	820.47	19.76	42.525	
3,700.00	3,684.07	3,541.71	3,365.61	9.90	21.00	-94.89	198.99	-962.31	872.44	852.06	20.38	42.805	
3,800.00	3,783.52	3,636.38	3,453.23	10.19	21.76	-94.84	206.25	-997.41	904.65	883.65	21.01	43.067	
3,900.00	3,882.97	3,731.04	3,540.85	10.48	22.52	-94.79	213.51	-1,032.50	936.86	915.23	21.63	43.313	
4,000.00	3,982.42	3,825.71	3,628.47	10.77	23.28	-94.75	220.77	-1,067.60	969.08	946.82	22.25	43.545	
4,100.00	4,081.87	3,920.38	3,716.09	11.07	24.05	-94.71	228.03	-1,102.70	1,001.29	978.41	22.88	43.763	
4,200.00	4,181.32	4,031.89	3,819.61	11.36	24.83	-94.58	236.42	-1,143.31	1,032.85	1,009.31	23.54	43.876	
4,300.00	4,280.77	4,147.82	3,928.06	11.65	25.54	-94.47	244.72	-1,183.44	1,062.59	1,038.39	24.19	43.918	
4,400.00	4,380.22	4,265.13	4,038.61	11.95	26.22	-94.39	252.67	-1,221.85	1,090.44	1,065.59	24.85	43.879	
4,420.14	4,400.25	4,288.92	4,061.12	12.01	26.36	-94.37	254.22	-1,229.36	1,095.82	1,070.84	24.98	43.862	
4,500.00	4,479.73	4,383.67	4,151.12	12.21	26.88	-94.31	260.23	-1,258.40	1,116.63	1,091.14	25.49	43.808	
4,600.00	4,579.39	4,503.23	4,265.35	12.42	27.51	-94.19	267.37	-1,292.95	1,141.62	1,115.55	26.07	43.799	
4,700.00	4,679.18	4,623.76	4,381.23	12.62	28.10	-94.03	274.09	-1,325.41	1,165.41	1,138.80	26.60	43.806	
4,800.00	4,779.07	4,745.24	4,498.70	12.81	28.65	-93.82	280.35	-1,355.71	1,187.97	1,160.87	27.11	43.826	
4,900.00	4,879.02	4,867.61	4,617.67	12.98	29.17	-93.58	286.16	-1,383.75	1,209.30	1,181.73	27.57	43.861	

CC - Min centre to center distance or covergent point, SF - min separation factor, ES - min ellipse separation

RECEIVED: May. 26, 2011

Great White Directional Services, LLC

Anticollision Report

Company:	Berry Petroleum Company	Local Co-ordinate Reference:	Well SFW FEE 14-10D-54
Project:	Duchesne Co., UT (UT27C)	TVD Reference:	WELL @ 6106.00usft
Reference Site:	Sec.10 Pads (Sec.10-T5S-R4W)	MD Reference:	WELL @ 6106.00usft
Site Error:	0.00 usft	North Reference:	True
Reference Well:	SFW FEE 14-10D-54	Survey Calculation Method:	Minimum Curvature
Well Error:	0.00 usft	Output errors are at	2.00 sigma
Reference Wellbore	Wellbore #1	Database:	EDM 5000.1 EDMDBBW
Reference Design:	Design #1	Offset TVD Reference:	Reference Datum

Offset Design Sec.10 Pads (Sec.10-T5S-R4W) - SFW FEE 13-10D-54 - Wellbore #1 - Design #1

Offset Site Error: 0.00 usft

Survey Program: 0-MWD

Offset Well Error: 0.00 usft

Reference Measured Depth (usft)	Reference Vertical Depth (usft)	Offset Measured Depth (usft)	Offset Vertical Depth (usft)	Semi Major Axis Reference (usft)	Semi Major Axis Offset (usft)	Azimuth from North (°)	Offset Wellbore Centre +N/-S (usft)	Offset Wellbore Centre +E/-W (usft)	Distance Between Centres (usft)	Distance Between Ellipses (usft)	Minimum Separation (usft)	Separation Factor	Warning
5,000.00	4,979.01	4,990.83	4,738.06	13.14	29.65	-93.31	291.47	-1,409.47	1,229.37	1,201.37	28.00	43.910	
5,020.99	5,000.00	5,016.80	4,763.50	13.17	29.75	-93.24	292.53	-1,414.57	1,233.42	1,205.34	28.08	43.923	
5,100.00	5,079.01	5,114.95	4,859.86	13.30	30.09	-93.02	296.30	-1,432.81	1,247.93	1,219.53	28.40	43.938	
5,200.00	5,179.01	5,240.05	4,983.13	13.48	30.50	-92.77	300.62	-1,453.71	1,264.46	1,235.64	28.82	43.875	
5,300.00	5,279.01	5,366.05	5,107.72	13.67	30.86	-92.56	304.43	-1,472.09	1,278.91	1,249.67	29.23	43.746	
5,400.00	5,379.01	5,492.83	5,233.47	13.85	31.19	-92.38	307.69	-1,487.87	1,291.24	1,261.60	29.65	43.555	
5,500.00	5,479.01	5,620.26	5,360.19	14.04	31.47	-92.24	310.40	-1,500.99	1,301.44	1,271.39	30.05	43.307	
5,600.00	5,579.01	5,748.23	5,487.72	14.22	31.71	-92.13	312.55	-1,511.38	1,309.50	1,279.05	30.45	43.004	
5,700.00	5,679.01	5,876.62	5,615.86	14.41	31.92	-92.05	314.13	-1,519.00	1,315.38	1,284.54	30.84	42.645	
5,800.00	5,779.01	6,005.28	5,744.44	14.60	32.08	-91.99	315.12	-1,523.81	1,319.09	1,287.86	31.23	42.235	
5,900.00	5,879.01	6,134.11	5,873.24	14.79	32.21	-91.97	315.54	-1,525.80	1,320.62	1,289.01	31.61	41.777	
6,000.00	5,979.01	6,239.88	5,979.01	14.98	32.29	-91.97	315.55	-1,525.85	1,320.67	1,288.71	31.96	41.324	
6,041.99	6,021.00	6,281.87	6,021.00	15.06	32.33	-91.97	315.55	-1,525.85	1,320.67	1,288.57	32.10	41.140	

CC - Min centre to center distance or covergent point, SF - min separation factor, ES - min ellipse separation

RECEIVED: May. 26, 2011

Great White Directional Services, LLC
Anticollision Report

Company:	Berry Petroleum Company	Local Co-ordinate Reference:	Well SFW FEE 14-10D-54
Project:	Duchesne Co., UT (UT27C)	TVD Reference:	WELL @ 6106.00usft
Reference Site:	Sec.10 Pads (Sec.10-T5S-R4W)	MD Reference:	WELL @ 6106.00usft
Site Error:	0.00 usft	North Reference:	True
Reference Well:	SFW FEE 14-10D-54	Survey Calculation Method:	Minimum Curvature
Well Error:	0.00 usft	Output errors are at	2.00 sigma
Reference Wellbore	Wellbore #1	Database:	EDM 5000.1 EDMDBBW
Reference Design:	Design #1	Offset TVD Reference:	Reference Datum

Reference Depths are relative to WELL @ 6106.00usft
Offset Depths are relative to Offset Datum
Central Meridian is 111° 30' 0.000 W

Coordinates are relative to: SFW FEE 14-10D-54
Coordinate System is US State Plane 1927 (Exact solution), Utah Central 4302
Grid Convergence at Surface is: 0.75°

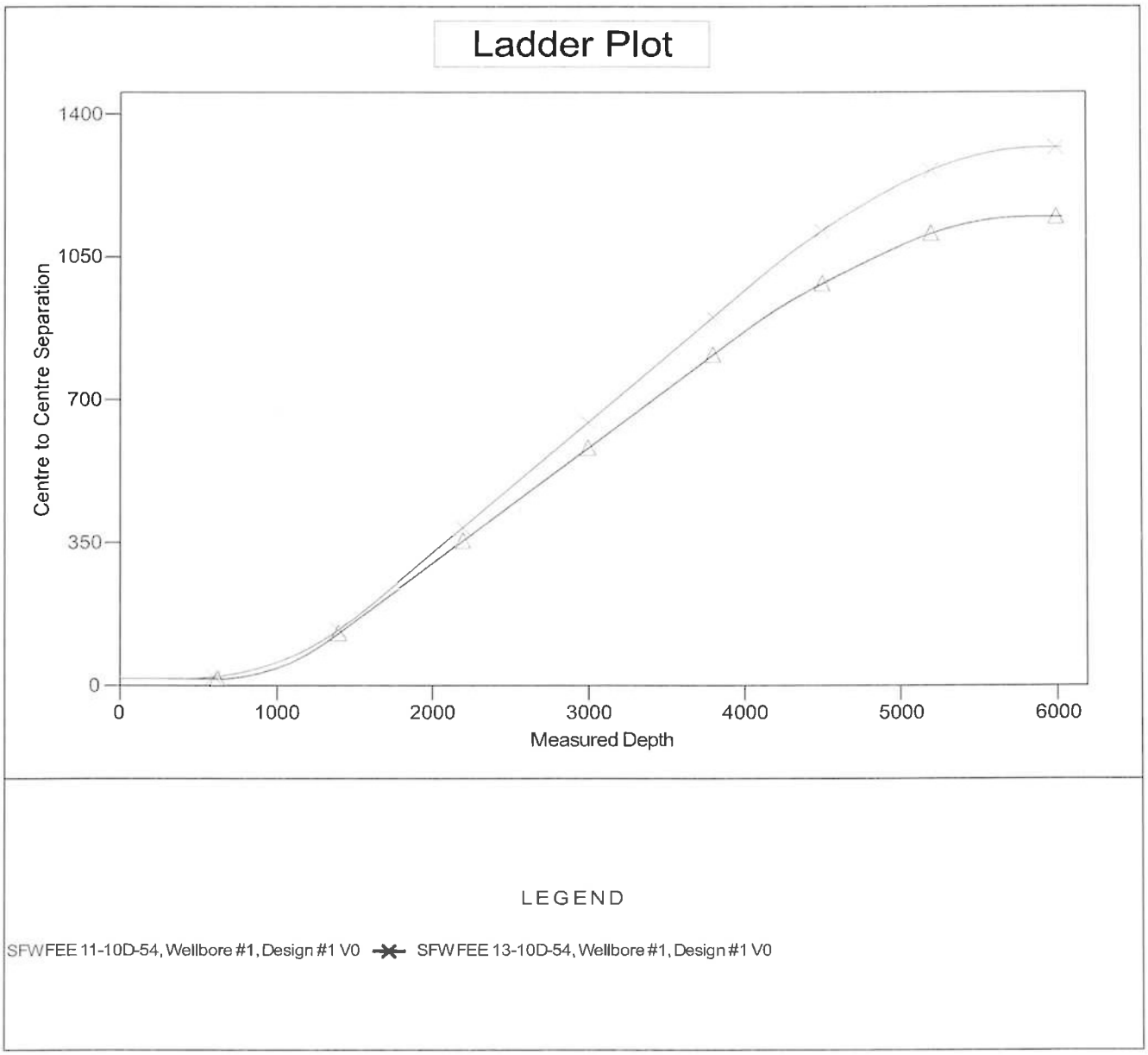

CC - Min centre to center distance or covergent point, SF - min separation factor, ES - min ellipse separation

RECEIVED: May. 26, 2011

Great White Directional Services, LLC

Anticollision Report

Company:	Berry Petroleum Company	Local Co-ordinate Reference:	Well SFW FEE 14-10D-54
Project:	Duchesne Co., UT (UT27C)	TVD Reference:	WELL @ 6106.00usft
Reference Site:	Sec.10 Pads (Sec.10-T5S-R4W)	MD Reference:	WELL @ 6106.00usft
Site Error:	0.00 usft	North Reference:	True
Reference Well:	SFW FEE 14-10D-54	Survey Calculation Method:	Minimum Curvature
Well Error:	0.00 usft	Output errors are at	2.00 sigma
Reference Wellbore	Wellbore #1	Database:	EDM 5000.1 EDMDBBW
Reference Design:	Design #1	Offset TVD Reference:	Reference Datum

Reference Depths are relative to WELL @ 6106.00usft	Coordinates are relative to: SFW FEE 14-10D-54
Offset Depths are relative to Offset Datum	Coordinate System is US State Plane 1927 (Exact solution), Utah Central 4302
Central Meridian is 111° 30' 0.000 W	Grid Convergence at Surface is: 0.75°

Separation Factor Plot

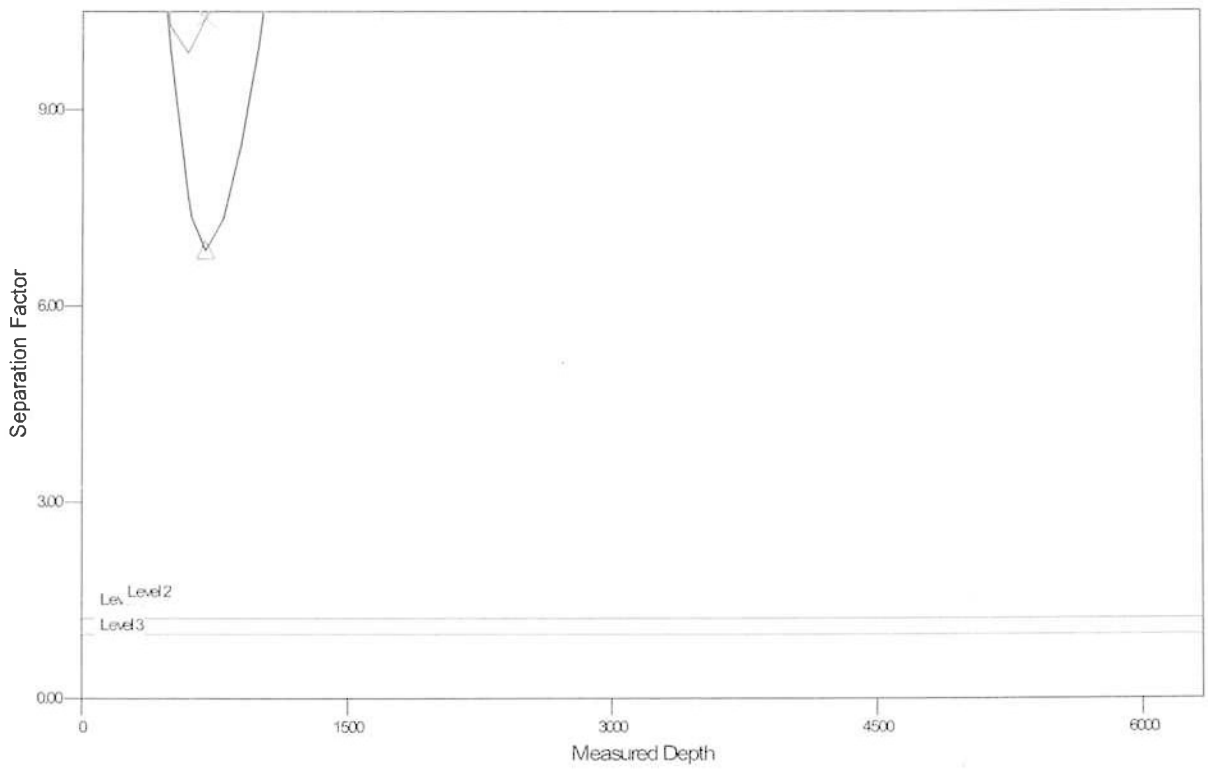

LEGEND

SFW FEE 11-10D-54, Wellbore #1, Design #1 V0

SFW FEE 13-10D-54, Wellbore #1, Design #1 V0

RECEIVED: May. 26, 2011

SURFACE DAMAGE AND RIGHT-OF-WAY SETTLEMENT AGREEMENT

KNOW ALL MEN BY THESE PRESENTS, THAT:

WHEREAS, Sportsman for Fish and Wildlife, whose address is 626 Cottonwood Drive, South Weber, UT 84405 (hereinafter referred to as GRANTOR, whether one or more), is the owner of the surface of the following described property located in Duchesne County, Utah, to-wit:

SFW FEE 14-10D-54, SFW FEE 13-10D-54, SFW Tribal 11-10D-54

TOWNSHIP 5 SOUTH, RANGE 4 WEST, USM
Section 10: SE/4SW/4

See Exhibit "A" Attached

and **Berry Petroleum Company**, whose address is 1999 Broadway, Suite 3700, Denver Colorado, 80202 (hereinafter referred to as GRANTEE), owns leases covering oil, gas and mineral rights in, under and upon said property; and

WHEREAS, Grantee desires to construct and maintain a well site, an access road and a pipeline or pipelines and appurtenances thereto on a portion of said property.

NOW THEREFORE, for an in consideration of the sum of ten dollars ($10.00) and other valuable considerations, the receipt and sufficiency of which is hereby acknowledged, Grantor does hereby grant, sell and convey unto Grantee, its successors and assigns, the easement and right to use that portion of the herein above described property as may be necessary to construct, use, maintain a well site for the drilling, completion and operation of an oil & gas well (including but not limited to pumping facilities and tank battery) and to construct, entrench, maintain, operate, replace, remove, protect, or abandon a pipeline or pipelines for water or gas with appurtenances thereto, including, but not limited to, valves, metering equipment, and cathodic equipment; to construct, maintain, relocate, or abandon a road (said well site, pipelines, appurtenance, valves, metering equipment, cathodic equipment and road being sometimes collectively call the "facilities") over, under, and through the hereinafter described land as described in the attached Exhibit "A".

Grantor acknowledges the receipt and sufficiency of the above described consideration as payment for all damages to Grantor's trees, timber, growing crops, and other vegetation being cultivated on said land by the undersigned or their respective lessees, tenants or assigns caused by the construction, maintenance, protection, repair, replacement or removal of the facilities as described in the attached exhibits and agrees that the payment and acceptance of the consideration set forth above is in full and complete payment, settlement, compromise and satisfaction of any and all of the above-mentioned losses, liabilities, claims, damages, demands and causes of action for any and all injuries and damage to the surface of the land hereinbelow described and to any appurtenances or improvements thereon, and for any and all claims including but not limited to loss of potential rental income, damages to and/or loss of livestock and wildlife, arising directly or indirectly in connection with the operations thereon by Grantee, its employees, agents, contractors, or subcontractors in connection with the above-mentioned operations of Grantee.

Grantee shall have the free right of ingress and egress to, over, upon, through and across said right-of-way and easement for any and all purposes that may be necessary or incidental to the maintenance of the right-of-way and easement, with the right to use existing roads which enter Grantor's property for the purpose of constructing, inspecting, repairing and maintaining the facilities and the removal or replacement of same at will, either in whole or in part, and the replacement of said pipeline or pipelines with either like or different size pipe. During temporary periods, Grantee may use such portions of the property along and adjacent to said right-of-way as may be necessary in connection with construction, maintenance, repair, removal or replacement of the facilities and if such use cause any damages to Grantor's lands outside of the above described right-of-way, Grantee shall pay Grantor for such damages.

Grantor reserves the right to the use and enjoyment of said property except for the purposes herein granted, but such use shall not hinder, conflict or interfere with Grantee's surface or subsurface rights hereunder or disturb its facilities. No road, reservoir, excavation, obstruction or structure shall be constructed, created or maintained on, over, along or within the lands covered by this right-of-way without Grantee's prior written consent.

If Grantee desires to remove any trees adjacent to said right-of-way at a later date which may be hazardous to the maintenance and use of the facilities on the right-of-way, Grantee shall first obtain approval from Grantor in writing, Grantor's approval not to be unreasonably withheld, and after receipt of such approval, may proceed to cut and remove such trees subject to payment of additional timber damages, if any are determined.

RECEIVED: May. 26, 2011

The undersigned Grantor hereby covenants and warrants that he is the surface owner of the above-described land, and has the right to enter into this Agreement.

FOR THE SAME CONSIDERATION RECITED ABOVE, Grantor and Grantee do hereby release, discharge and acquit the other from any and all liability, and shall indemnify the other against any and all claims and demands for damages, attorneys fees, injury or loss, existing now or done hereafter, to the surface of said lands or to any third parties arising out of or being the result of their or, their agents, contractors, licensees, permittees, successors and assigns own activities on or use of the subject property. However, such parties' potential liability under this paragraph to the other shall be limited to the acts and/or omission of it, or its predecessors, agents, contractors, licensees, permittees, successors, and assigns, and shall not include any acts and/or omissions of the other party, its agents, contractors, licensees, permittees, successors or assigns. Grantee shall reasonably maintain the subject property in order to prevent unnecessary deterioration of the surface and to keep the property in an unlittered condition.

TO HAVE AND TO HOLD the above described rights and easements, together with all rights necessary to operate and maintain the facilities over the right-of-way hereby granted unto the said Grantee, its successors and assigns, until such time as the right-of-way and easement is abandoned under the terms stipulated herein. The Grantee may assign the rights and easements herein granted, either in whole or in part, subject to the terms of this grant, and such rights and easements shall be covenants running with the land and be binding up Grantor, Grantor's heirs, legal representatives and successors in title. Upon abandonment, at the request of the Grantor, Grantee shall execute and deliver to Grantor a document in recordable form evidencing said abandonment. Also, upon abandonment, at the request of the Grantor, Grantee shall restore the surface used under the terms of this Agreement to as near its original condition as is possible.

The making, execution and delivery of this document by Grantor has been induced by no representations, statements, warranties, or other agreements other than those herein expressed. This agreement embodies the entire understanding of the parties, and this instrument may be amended or modified only by subsequent written agreement of the parties.

Grantee shall maintain all roads used pursuant to this Agreement and shall install culverts where necessary to in sure adequate drainage from all roads. Grantee shall also install cattle guards where the roads go thru fences, if any.

This agreement shall inure to the benefit of the parties hereto, their heirs, successors, and assigns and shall be a burden running with the land.

IN WITNESS WHEREOF, the parties have executed this Surface Damage and Right-of-Way Settlement Agreement effective as of the 4th day of ~~March~~ APRIL, 2011.

GRANTOR

By: _____
Sportsman for Fish and Wildlife

STATE OF UTAH)
)
COUNTY OF ~~DUCHESNE~~ WEBER)

BEFORE ME, the undersigned, a Notary Public, in and for said County and State on this 4 day of ~~March~~ APRIL, 2011, personally appeared **Sportsman for Fish and Wildlife** to me known to be the identical person(s) described in and who executed the within and foregoing instrument of writing and acknowledged to me that he duly executed the same as his free and voluntary act and deed for the purposes therein set forth.

IN WITNESS WHEREOF, I have hereunto set my hand and affixed my notarial seal the day and year last above written.

Notary Public

My Commission Expires: October 1, 2012

NOTARY PUBLIC
TABITHA ANDERSEN
576163
My Commission Expires
October 1, 2012

RECEIVED: May. 26, 2011

SURFACE DAMAGE AND RIGHT-OF-WAY SETTLEMENT AGREEMENT

KNOW ALL MEN BY THESE PRESENTS, THAT:

WHEREAS, Sportsman for Fish and Wildlife, whose address is 626 Cottonwood Drive, South Weber, UT 84405 (hereinafter referred to as GRANTOR, whether one or more), is the owner of the surface of the following described property located in Duchesne County, Utah, to-wit:

SFW FEE 14-10D-54, SFW FEE 13-10D-54, SFW Tribal 11-10D-54

TOWNSHIP 5 SOUTH, RANGE 4 WEST, USM
Section 10: SE/4SW/4

See Exhibit "A" Attached

and **Berry Petroleum Company**, whose address is 1999 Broadway, Suite 3700, Denver Colorado, 80202 (hereinafter referred to as GRANTEE), owns leases covering oil, gas and mineral rights in, under and upon said property; and

WHEREAS, Grantee desires to construct and maintain a well site, an access road and a pipeline or pipelines and appurtenances thereto on a portion of said property.

NOW THEREFORE, for an in consideration of the sum of ten dollars ($10.00) and other valuable considerations, the receipt and sufficiency of which is hereby acknowledged, Grantor does hereby grant, sell and convey unto Grantee, its successors and assigns, the easement and right to use that portion of the herein above described property as may be necessary to construct, use, maintain a well site for the drilling, completion and operation of an oil & gas well (including but not limited to pumping facilities and tank battery) and to construct, entrench, maintain, operate, replace, remove, protect, or abandon a pipeline or pipelines for water or gas with appurtenances thereto, including, but not limited to, valves, metering equipment, and cathodic equipment; to construct, maintain, relocate, or abandon a road (said well site, pipelines, appurtenance, valves, metering equipment, cathodic equipment and road being sometimes collectively call the "facilities") over, under, and through the hereinafter described land as described in the attached Exhibit "A".

Grantor acknowledges the receipt and sufficiency of the above described consideration as payment for all damages to Grantor's trees, timber, growing crops, and other vegetation being cultivated on said land by the undersigned or their respective lessees, tenants or assigns caused by the construction, maintenance, protection, repair, replacement or removal of the facilities as described in the attached exhibits and agrees that the payment and acceptance of the consideration set forth above is in full and complete payment, settlement, compromise and satisfaction of any and all of the above-mentioned losses, liabilities, claims, damages, demands and causes of action for any and all injuries and damage to the surface of the land hereinbelow described and to any appurtenances or improvements thereon, and for any and all claims including but not limited to loss of potential rental income, damages to and/or loss of livestock and wildlife, arising directly or indirectly in connection with the operations thereon by Grantee, its employees, agents, contractors, or subcontractors in connection with the above-mentioned operations of Grantee.

Grantee shall have the free right of ingress and egress to, over, upon, through and across said right-of-way and easement for any and all purposes that may be necessary or incidental to the maintenance of the right-of-way and easement, with the right to use existing roads which enter Grantor's property for the purpose of constructing, inspecting, repairing and maintaining the facilities and the removal or replacement of same at will, either in whole or in part, and the replacement of said pipeline or pipelines with either like or different size pipe. During temporary periods, Grantee may use such portions of the property along and adjacent to said right-of-way as may be necessary in connection with construction, maintenance, repair, removal or replacement of the facilities and if such use cause any damages to Grantor's lands outside of the above described right-of-way, Grantee shall pay Grantor for such damages.

Grantor reserves the right to the use and enjoyment of said property except for the purposes herein granted, but such use shall not hinder, conflict or interfere with Grantee's surface or subsurface rights hereunder or disturb its facilities. No road, reservoir, excavation, obstruction or structure shall be constructed, created or maintained on, over, along or within the lands covered by this right-of-way without Grantee's prior written consent.

If Grantee desires to remove any trees adjacent to said right-of-way at a later date which may be hazardous to the maintenance and use of the facilities on the right-of-way, Grantee shall first obtain approval from Grantor in writing, Grantor's approval not to be unreasonably withheld, and after receipt of such approval, may proceed to cut and remove such trees subject to payment of additional timber damages, if any are determined.

RECEIVED: May. 26, 2011

The undersigned Grantor hereby covenants and warrants that he is the surface owner of the above-described land, and has the right to enter into this Agreement.

FOR THE SAME CONSIDERATION RECITED ABOVE, Grantor and Grantee do hereby release, discharge and acquit the other from any and all liability, and shall indemnify the other against any and all claims and demands for damages, attorneys fees, injury or loss, existing now or done hereafter, to the surface of said lands or to any third parties arising out of or being the result of their or, their agents, contractors, licensees, permittees, successors and assigns own activities on or use of the subject property. However, such parties' potential liability under this paragraph to the other shall be limited to the acts and/or omission of it, or its predecessors, agents, contractors, licensees, permittees, successors, and assigns, and shall not include any acts and/or omissions of the other party, its agents, contractors, licensees, permittees, successors or assigns. Grantee shall reasonably maintain the subject property in order to prevent unnecessary deterioration of the surface and to keep the property in an unlittered condition.

TO HAVE AND TO HOLD the above described rights and easements, together with all rights necessary to operate and maintain the facilities over the right-of-way hereby granted unto the said Grantee, its successors and assigns, until such time as the right-of-way and easement is abandoned under the terms stipulated herein. The Grantee may assign the rights and easements herein granted, either in whole or in part, subject to the terms of this grant, and such rights and easements shall be covenants running with the land and be binding up Grantor, Grantor's heirs, legal representatives and successors in title. Upon abandonment, at the request of the Grantor, Grantee shall execute and deliver to Grantor a document in recordable form evidencing said abandonment. Also, upon abandonment, at the request of the Grantor, Grantee shall restore the surface used under the terms of this Agreement to as near its original condition as is possible.

The making, execution and delivery of this document by Grantor has been induced by no representations, statements, warranties, or other agreements other than those herein expressed. This agreement embodies the entire understanding of the parties, and this instrument may be amended or modified only by subsequent written agreement of the parties.

Grantee shall maintain all roads used pursuant to this Agreement and shall install culverts where necessary to in sure adequate drainage from all roads. Grantee shall also install cattle guards where the roads go thru fences, if any.

This agreement shall inure to the benefit of the parties hereto, their heirs, successors, and assigns and shall be a burden running with the land.

IN WITNESS WHEREOF, the parties have executed this Surface Damage and Right-of-Way Settlement Agreement effective as of the 4th day of ~~March~~ APRIL, 2011.

GRANTOR

By: _____
Sportsman for Fish and Wildlife

STATE OF UTAH)
)
COUNTY OF ~~DUCHESNE~~ Weber)

BEFORE ME, the undersigned, a Notary Public, in and for said County and State on this 4 day of ~~March~~ APRIL, 2011, personally appeared **Sportsman for Fish and Wildlife** to me known to be the identical person(s) described in and who executed the within and foregoing instrument of writing and acknowledged to me that he duly executed the same as his free and voluntary act and deed for the purposes therein set forth.

IN WITNESS WHEREOF, I have hereunto set my hand and affixed my notarial seal the day and year last above written.

_____
Notary Public

NOTARY PUBLIC
TABITHA ANDERSEN
576163
My Commission Expires
October 1, 2012

My Commission Expires: October 1, 2012

RECEIVED: May. 26, 2011

API Well Number: 43013506860000

RECEIVED: May. 26, 2011

BERRY PETROLEUM COMPANY

PROPOSED CORRIDOR RIGHT-OF-WAY & DISTURBANCE BOUNDARY

For the SWF FEE 14-10D-54 Well Pad

Located in the SOUTH 1/2 of Section 10, T5S, R4W, U.S.B.&M. Duchesne County, Utah

SEC. 10

RIGHT-OF-WAY LENGTH - Sportsman For Habitat Inc.		
Section 10 Total	=	1534.95'

PROPOSED DISTURBANCE BOUNDARY DESCRIPTION

BEGINNING AT A POINT IN THE SE 1/4 SW 1/4 OF SECTION 10, T5S, R4W, U.S.B.&M. WHICH BEARS S89°17'56"W 2963.10' FROM THE SOUTHEAST CORNER OF SAID SECTION, THENCE S71°54'45"W 88.15'; THENCE N74°26'08"W 303.02'; THENCE N07°28'26"E 301.23'; THENCE N62°52'17"E 48.39'; THENCE S78°49'31"E 331.40'; THENCE S58°53'51"E 63.31'; THENCE S12°26'18"W 140.24'; THENCE S74°59'31"W 47.21'; THENCE S04°28'37"W 128.96' TO THE POINT OF BEGINNING. BASIS OF BEARINGS IS THE SOUTH LINE OF SAID SECTION WHICH IS TAKEN FROM GLOBAL POSITIONING SATELLITE OBSERVATIONS TO BEAR S87°59'49"W A MEASURED DISTANCE OF 5297.82'. CONTAINS 3.101 ACRES MORE OR LESS.

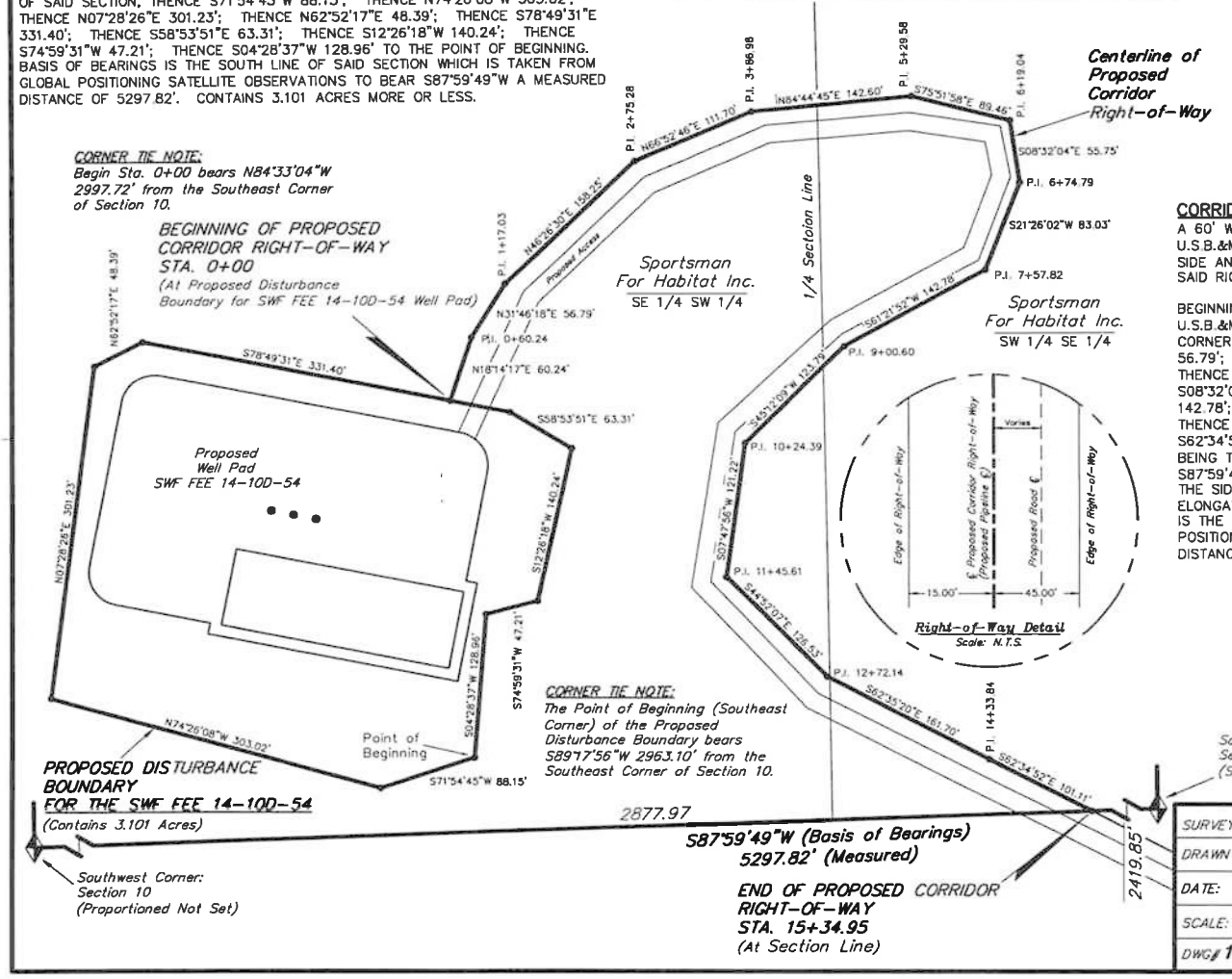

CORRIDOR RIGHT-OF-WAY DESCRIPTION

A 60' WIDE CORRIDOR RIGHT-OF-WAY LOCATED IN SECTION 10, T5S, R4W, U.S.B.&M. THE WIDTH OF SAID RIGHT-OF-WAY BEING 45' ON THE RIGHT SIDE AND 15' ON THE LEFT SIDE OF THE CENTERLINE. THE CENTERLINE OF SAID RIGHT-OF-WAY BEING MORE PARTICULARLY DESCRIBED AS FOLLOWS:

BEGINNING AT A POINT IN THE SE 1/4 SW 1/4 OF SECTION 10, T5S, R4W, U.S.B.&M. WHICH BEARS N84°33'04"W 2997.72' FROM THE SOUTHEAST CORNER OF SAID SECTION, THENCE N18°14'17"E 60.24'; THENCE N31°46'18"E 56.79'; THENCE N46°26'30"E 158.25'; THENCE N66°52'46"E 111.70'; THENCE N84°44'45"E 142.60'; THENCE S75°51'58"E 89.46'; THENCE S08°32'04"E 55.75'; THENCE S21°26'02"W 83.03'; THENCE S61°21'52"W 142.78'; THENCE S45°12'09"W 123.79'; THENCE S07°47'56"W 121.22'; THENCE S44°52'07"E 126.53'; THENCE S62°35'20"E 161.70'; THENCE S62°34'52"E 101.11' TO A POINT ON THE GRANTOR'S SOUTH PROPERTY LINE BEING THE SOUTH LINE OF THE SE 1/4 OF SAID SECTION WHICH BEARS S87°59'49"W 2419.85' FROM THE SAID SOUTHEAST CORNER OF SECTION 10. THE SIDE LINES OF SAID DESCRIBED RIGHT-OF-WAY BEING SHORTENED OR ELONGATED TO MEET THE GRANTOR'S PROPERTY LINES. BASIS OF BEARINGS IS THE SOUTH LINE OF SAID SECTION WHICH IS TAKEN FROM GLOBAL POSITIONING SATELLITE OBSERVATIONS TO BEAR S87°59'49"W A MEASURED DISTANCE OF 5297.82'. CONTAINS 2.114 ACRES MORE OR LESS.

THIS IS TO CERTIFY THAT THE ABOVE PLAT WAS PREPARED FROM FIELD NOTES OF ACTUAL SURVEYS MADE BY ME OR UNDER MY DIRECT SUPERVISION AND THAT THE SAME ARE TRUE AND CORRECT TO THE BEST OF MY KNOWLEDGE AND BELIEF.

CERTIFICATE AND SEAL — REGISTERED LAND SURVEYOR — STACY W. STEWART — REGISTERED LAND SURVEYOR — REGISTRATION NO. 189877 — STATE OF UTAH — 03-10-11

SURVEYED BY:	S.H.
DRAWN BY:	L.C.S.
DATE:	03-10-11
SCALE:	1" = 100'
DWG#	11-0024

Tri State Land Surveying, Inc.
(435) 781-2501
180 NORTH VERNAL AVE. - VERNAL, UTAH 84078

Berry Petroleum Company

Brundage Canyon Field
4000 South 4028 West
Rt. 2 Box 7755
Roosevelt, UT 84066
Ph: (435) 722-1325
Fax: (435) 722-1321
www.bry.com

April 11, 2011

State of Utah
Division of Oil, Gas and Mining
P.O. Box 145801
Salt Lake City, UT 84115-5801

Re: Directional Drilling R649-3-11
SFW FEE 14-10D-54: 292' FSL, 2,179' FWL (SESW) (surface)
660' FSL, 1,980' FWL (SESW) (bottomhole)
Section 10, T5S-R4W
Duchesne, County, Utah

Pursuant to the filing of Berry Petroleum's Application for Permit to Drill regarding the above referenced well, we are hereby submitting this letter in accordance with Oil & Gas Conservation Rule R649-3-11 pertaining to the Exception to Location and Sitting of Wells.

- The SFW FEE 14-10D-54 well is to be located within the Brundage Canyon Field Area.
- Berry is locating the well at the surface location and directionally drilling from this location to minimize surface disturbance and Berry will be able to utilize the existing road and pipelines in the area.
- Furthermore, Berry hereby certifies that it is the sole working interest owner with 460 feet of the entire directional well bore and the remainder of the Ute Tribal section.

Therefore, based on the above stated information Berry Petroleum Company requests the permit be granted pursuant to R649-3-11.

Respectfully Submitted,

Kathy K. Fieldsted

Kathy K. Fieldsted
Sr. Regulatory & Permitting Technician

RECEIVED: May. 26, 2011

T5S, R4W, U.S.B.&M.

BERRY PETROLEUM COMPANY

WELL LOCATION, SFW FEE 14-10D-54, LOCATED AS SHOWN IN THE SE 1/4 SW 1/4 OF SECTION 10, T5S, R4W, U.S.B.&M. DUCHESNE COUNTY, UTAH.

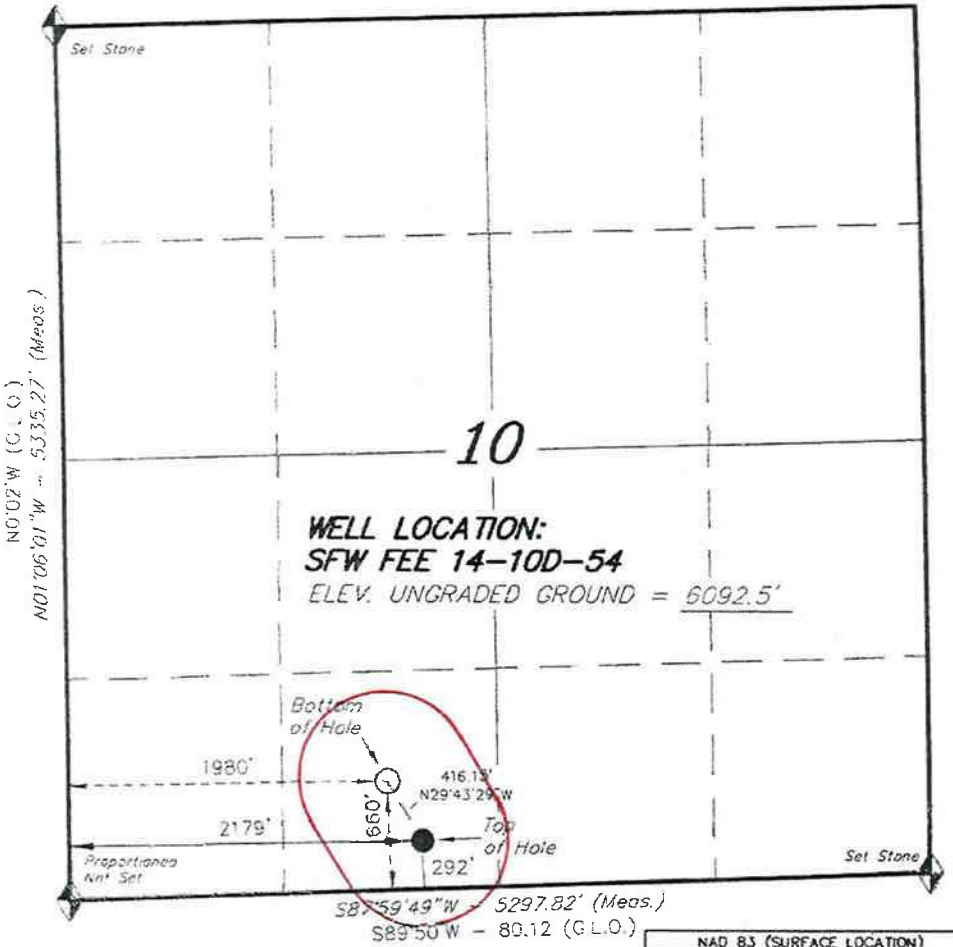

NOTES:

1. *Well footages are measured at right angles to the Section Lines.*
2. *Bearings are based on Global Positioning Satellite observations.*

THIS IS TO CERTIFY THAT THE ABOVE PLAT WAS PREPARED FROM FIELD NOTES OF ACTUAL SURVEYS MADE BY ME OR UNDER MY SUPERVISION AND THAT THE SAME ARE TRUE AND CORRECT TO THE BEST OF MY KNOWLEDGE AND BELIEF.

REGISTERED LAND SURVEYOR
REGISTRATION No. 189377
STATE OF UTAH

STACY W. STEWART
REGISTERED LAND SURVEYOR
REGISTRATION No. 189377
STATE OF UTAH

= SECTION CORNERS LOCATED

BASIS OF ELEV. Elevations are base on an N.G.S. OPUS Correction. LOCATION: LAT. 39°58'55.06" LONG. 110°22'05.00" (Tristate Aluminum Cap) Elev. 7307.99'

NAD 83 (SURFACE LOCATION)		
LATITUDE =	40°03'16.41"	(40.054558)
LONGITUDE =	110°19'24.92"	(110.323588)
NAD 27 (SURFACE LOCATION)		
LATITUDE =	40°03'16.55"	(40.054597)
LONGITUDE =	110°19'22.36"	(110.322879)
NAD 83 (BOTTOM HOLE LOCATION)		
LATITUDE =	40°03'20.01"	(40.055557)
LONGITUDE =	110°19'27.51"	(110.324308)
NAD 27 (BOTTOM HOLE LOCATION)		
LATITUDE =	40°03'20.15"	(40.055595)
LONGITUDE =	110°19'24.96"	(110.323599)

TRI STATE LAND SURVEYING & CONSULTING
180 NORTH VERNAL AVE. - VERNAL, UTAH 84078
(435) 781-2501

DATE SURVEYED: 02-28-11	SURVEYED BY: S.H.
DATE DRAWN: 03-17-11	DRAWN BY: L.C.S.
REVISED:	SCALE: 1" = 1000'

API Well Number: 43013506860000

RECEIVED: May. 26, 2011

API Well Number: 43013506860000

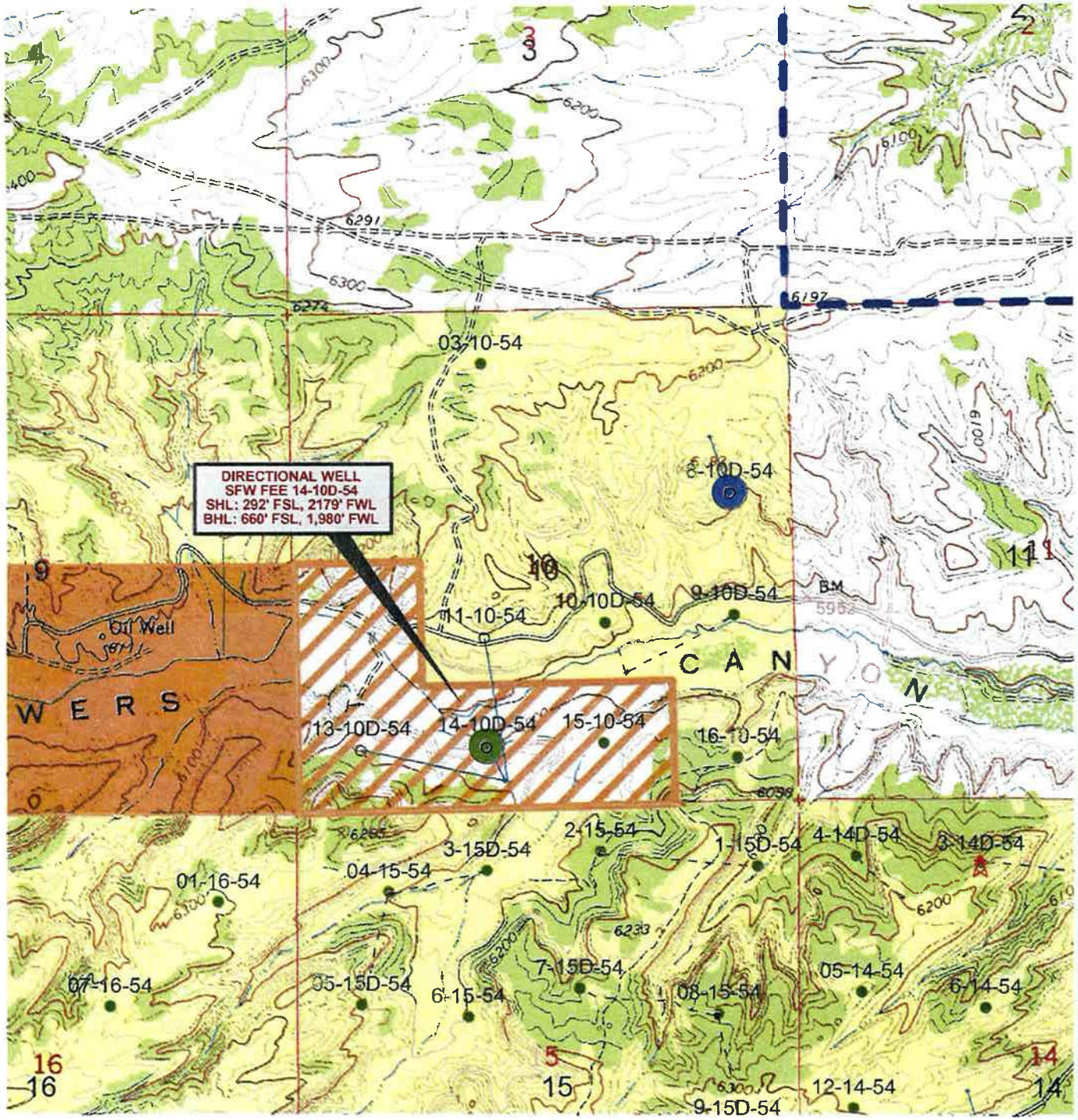

BERRY PETROLEUM COMPANY

Brundage Canyon Project

SFW FEE 14-10D-54

Directional Drilling Location Plat

Sec. 10 T5S R4W - Duchesne Co, UT

0 1,485 2,970
FEET

ATTRIBUTE MAP
- Approved
- WO Arch
- WO BIA
- WO Onsite
- WO Plats
- WO State
- WO Sur Agrmnt
- WO Survey
- Working on APD

WELL SYMBOLS
- Drilled 2011
- Location Only
- Oil Well

April 11, 2011

RECEIVED: May. 26, 2011

API Well Number: 43013506860000

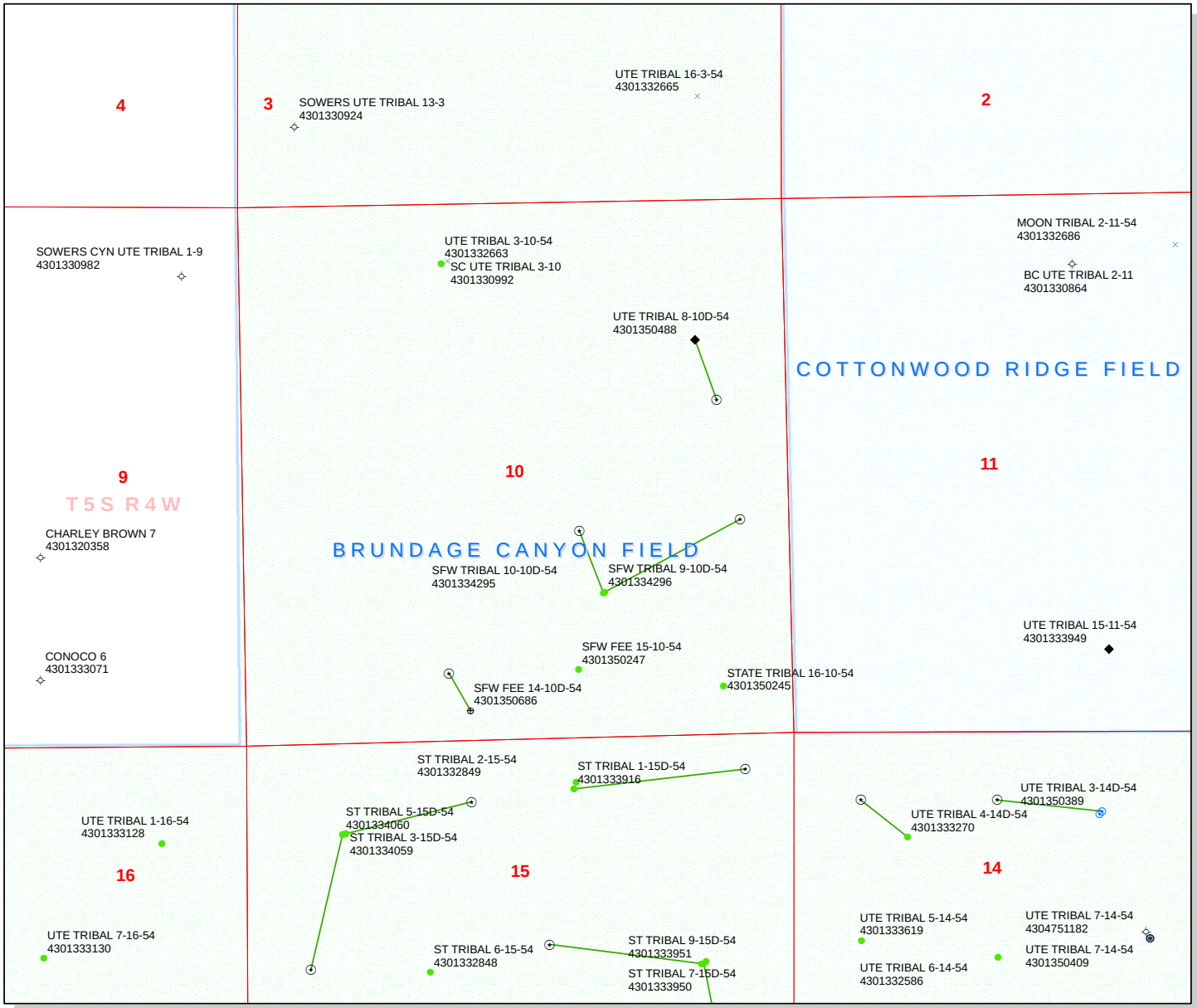

API Number: 4301350686

Well Name: SFW FEE 14-10D-54

Township T0.5 . Range R0.4 . Section 10

Meridian: UBM

Operator: BERRY PETROLEUM COMPANY

Map Prepared:
Map Produced by Diana Mason

Units

STATUS

- ACTIVE
- EXPLORATORY
- GAS STORAGE
- NF PP OIL
- NF SECONDARY
- PI OIL
- PP GAS
- PP GEOTHERML
- PP OIL
- SECONDARY
- TERMINATED

Fields

STATUS

- Unknown
- ABANDONED
- ACTIVE
- COMBINED
- INACTIVE
- STORAGE
- TERMINATED
- Sections
- Township
- Bottom Hole Location - AGRC

Wells Query

Status

- APD - Aproved Permit
- DRL - Spuded (Drilling Commenced)
- GIW - Gas Injection
- GS - Gas Storage
- LA - Location Abandoned
- LOC - New Location
- OPS - Operation Suspended
- PA - Plugged Abandoned
- PGW - Producing Gas Well
- POW - Producing Oil Well
- RET - Returned APD
- SGW - Shut-in Gas Well
- SOW - Shut-in Oil Well
- TA - Temp. Abandoned
- TW - Test Well
- WDW - Water Disposal
- WIW - Water Injection Well
- WSW - Water Supply Well

1,250 625 0 1,250 Feet

1:12,000

RECEIVED: May. 26, 2011

API Well Number: 43013506860000

BOPE REVIEW BERRY PETROLEUM COMPANY SFW FEE 14-10D-54 43013506860000

Well Name	BERRY PETROLEUM COMPANY SFW FEE 14-10D-54 43013			
String	Surf	Prod		
Casing Size(")	8.625	5.500		
Setting Depth (TVD)	350	6021		
Previous Shoe Setting Depth (TVD)	0	350		
Max Mud Weight (ppg)	9.5	9.5		
BOPE Proposed (psi)	0	2000		
Casing Internal Yield (psi)	2950	4810		
Operators Max Anticipated Pressure (psi)	2950	9.4		

Calculations	**Surf String**	**8.625**	**"**	
Max BHP (psi)	.052*Setting Depth*MW=	173		
			BOPE Adequate For Drilling And Setting Casing at Depth?	
MASP (Gas) (psi)	Max BHP-(0.12*Setting Depth)=	131	NO	
MASP (Gas/Mud) (psi)	Max BHP-(0.22*Setting Depth)=	96	NO	
			***Can Full Expected Pressure Be Held At Previous Shoe?**	
Pressure At Previous Shoe	Max BHP-.22*(Setting Depth - Previous Shoe Depth)=	96	NO	OK
Required Casing/BOPE Test Pressure=		350	psi	
***Max Pressure Allowed @ Previous Casing Shoe=**		0	psi *Assumes 1psi/ft frac gradient	

Calculations	**Prod String**	**5.500**	**"**	
Max BHP (psi)	.052*Setting Depth*MW=	2974		
			BOPE Adequate For Drilling And Setting Casing at Depth?	
MASP (Gas) (psi)	Max BHP-(0.12*Setting Depth)=	2251	NO	
MASP (Gas/Mud) (psi)	Max BHP-(0.22*Setting Depth)=	1649	YES	OK
			***Can Full Expected Pressure Be Held At Previous Shoe?**	
Pressure At Previous Shoe	Max BHP-.22*(Setting Depth - Previous Shoe Depth)=	1726	NO	Reasonable depth
Required Casing/BOPE Test Pressure=		2000	psi	
***Max Pressure Allowed @ Previous Casing Shoe=**		350	psi *Assumes 1psi/ft frac gradient	

Calculations	**String**		**"**	
Max BHP (psi)	.052*Setting Depth*MW=			
			BOPE Adequate For Drilling And Setting Casing at Depth?	
MASP (Gas) (psi)	Max BHP-(0.12*Setting Depth)=		NO	
MASP (Gas/Mud) (psi)	Max BHP-(0.22*Setting Depth)=		NO	
			***Can Full Expected Pressure Be Held At Previous Shoe?**	
Pressure At Previous Shoe	Max BHP-.22*(Setting Depth - Previous Shoe Depth)=		NO	
Required Casing/BOPE Test Pressure=			psi	
***Max Pressure Allowed @ Previous Casing Shoe=**			psi *Assumes 1psi/ft frac gradient	

Calculations	**String**		**"**	
Max BHP (psi)	.052*Setting Depth*MW=			
			BOPE Adequate For Drilling And Setting Casing at Depth?	
MASP (Gas) (psi)	Max BHP-(0.12*Setting Depth)=		NO	
MASP (Gas/Mud) (psi)	Max BHP-(0.22*Setting Depth)=		NO	
			***Can Full Expected Pressure Be Held At Previous Shoe?**	
Pressure At Previous Shoe	Max BHP-.22*(Setting Depth - Previous Shoe Depth)=		NO	
Required Casing/BOPE Test Pressure=			psi	

RECEIVED: May. 26, 2011

***Max Pressure Allowed @ Previous Casing Shoe=**		psi *Assumes 1psi/ft frac gradient

RECEIVED: May. 26, 2011

43013506860000 SFW FEE 14-10D-54

Casing Schematic

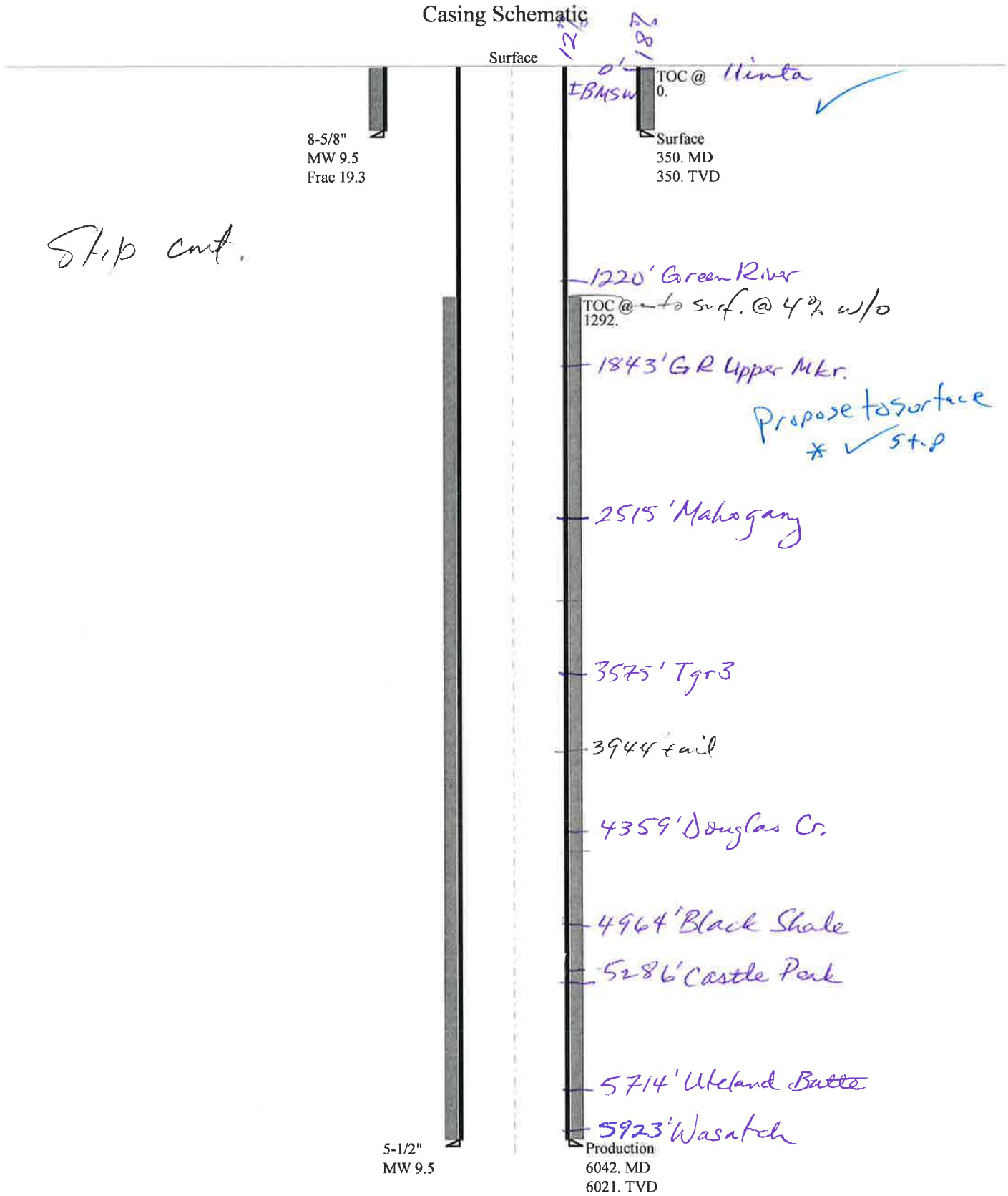

RECEIVED: May. 26, 2011

Well name:	**43013506860000 SFW FEE 14-10D-54**
Operator:	**BERRY PETROLEUM COMPANY**
String type:	Surface
Project ID:	43-013-50686
Location:	DUCHESNE COUNTY

Design parameters:

Collapse

Mud weight: 9.500 ppg

Design is based on evacuated pipe.

Burst

Max anticipated surface pressure: 308 psi

Internal gradient: 0.120 psi/ft

Calculated BHP 350 psi

No backup mud specified.

Minimum design factors:

Collapse:

Design factor 1.125

Burst:

Design factor 1.00

Tension:

8 Round STC: 1.80 (J)

8 Round LTC: 1.70 (J)

Buttress: 1.60 (J)

Premium: 1.50 (J)

Body yield: 1.50 (B)

Tension is based on air weight.

Neutral point: 300 ft

Environment:

H2S considered? No

Surface temperature: 74 °F

Bottom hole temperature: 79 °F

Temperature gradient: 1.40 °F/100ft

Minimum section length: 100 ft

Cement top: Surface

Non-directional string.

Re subsequent strings:

Next setting depth: 6,042 ft

Next mud weight: 9.500 ppg

Next setting BHP: 2,982 psi

Fracture mud wt: 19.250 ppg

Fracture depth: 350 ft

Injection pressure: 350 psi

Run Seq	Segment Length (ft)	Size (in)	Nominal Weight (lbs/ft)	Grade	End Finish	True Vert Depth (ft)	Measured Depth (ft)	Drift Diameter (in)	Est. Cost ($)
1	350	8.625	24.00	J-55	ST&C	350	350	7.972	1802

Run Seq	Collapse Load (psi)	Collapse Strength (psi)	Collapse Design Factor	Burst Load (psi)	Burst Strength (psi)	Burst Design Factor	Tension Load (kips)	Tension Strength (kips)	Tension Design Factor
1	173	1370	7.932	350	2950	8.43	8.4	244	29.05 J

Prepared by: Helen Sadik-Macdonald
Div of Oil,Gas & Mining

Phone: 801 538-5357
FAX: 801-359-3940

Date: May 23,2011
Salt Lake City, Utah

Remarks:

Collapse is based on a vertical depth of 350 ft, a mud weight of 9.5 ppg The casing is considered to be evacuated for collapse purposes. Collapse strength is based on the Westcott, Dunlop & Kemler method of biaxial correction for tension.

Burst strength is not adjusted for tension.

Engineering responsibility for use of this design will be that of the purchaser.

RECEIVED: May. 26, 2011

Well name:	**43013506860000 SFW FEE 14-10D-54**
Operator:	**BERRY PETROLEUM COMPANY**
String type:	Production
Project ID:	43-013-50686
Location:	DUCHESNE COUNTY

Design parameters:

Collapse

Mud weight: 9.500 ppg

Design is based on evacuated pipe.

Burst

Max anticipated surface pressure: 1,647 psi

Internal gradient: 0.220 psi/ft

Calculated BHP 2,971 psi

No backup mud specified.

Minimum design factors:

Collapse:

Design factor 1.125

Burst:

Design factor 1.00

Tension:

8 Round STC:	1.80 (J)
8 Round LTC:	1.80 (J)
Buttress:	1.60 (J)
Premium:	1.50 (J)
Body yield:	1.60 (B)

Tension is based on air weight.

Neutral point: 5,177 ft

Environment:

H2S considered?	No
Surface temperature:	74 °F
Bottom hole temperature:	158 °F
Temperature gradient:	1.40 °F/100ft
Minimum section length:	100 ft
Cement top:	1,292 ft

Directional Info - Build & Hold

Kick-off point	600 ft
Departure at shoe:	416 ft
Maximum dogleg:	2 °/100ft
Inclination at shoe:	0 °

Run Seq	Segment Length (ft)	Size (in)	Nominal Weight (lbs/ft)	Grade	End Finish	True Vert Depth (ft)	Measured Depth (ft)	Drift Diameter (in)	Est. Cost ($)
1	6042	5.5	15.50	J-55	LT&C	6021	6042	4.825	21334

Run Seq	Collapse Load (psi)	Collapse Strength (psi)	Collapse Design Factor	Burst Load (psi)	Burst Strength (psi)	Burst Design Factor	Tension Load (kips)	Tension Strength (kips)	Tension Design Factor
1	2971	4040	1.360	2971	4810	1.62	93.3	217	2.33 J

Prepared by: Helen Sadik-Macdonald
Div of Oil,Gas & Mining
Phone: 801 538-5357
FAX: 801-359-3940

Date: May 23,2011
Salt Lake City, Utah

Remarks:

Collapse is based on a vertical depth of 6021 ft, a mud weight of 9.5 ppg The casing is considered to be evacuated for collapse purposes. Collapse strength is based on the Westcott, Dunlop & Kemler method of biaxial correction for tension.

Burst strength is not adjusted for tension.

Collapse strength is (biaxially) derated for doglegs in directional wells by multiplying the tensile stress by the cross section area to calculate a

Engineering responsibility for use of this design will be that of the purchaser.

RECEIVED: May. 26, 2011

ON-SITE PREDRILL EVALUATION
Utah Division of Oil, Gas and Mining

Operator	BERRY PETROLEUM COMPANY				
Well Name	SFW FEE 14-10D-54				
API Number	43013506860000	**APD No**	3654	**Field/Unit**	BRUNDAGE CANYON
Location: 1/4,1/4	SESW **Sec** 10 **Tw** 5.0S **Rng** 4.0W 292 FSL 2179 FWL				
GPS Coord (UTM)	557763 4433827	**Surface Owner**	Sportsman for Fish & Wildlife		

Participants

Floyd Bartlett (DOGM), Jeff Crozier (Berry Petroleum Company).

Regional/Local Setting & Topography

The proposed well site is approximately 28.2 road miles southeast of Duchesne, Utah and 18 miles +/- southwest of Myton , Utah. Access is by the Sowers Canyon Road to the Brundage Canyon road, then south 0.5 miles to the beginning point of a new road to be constructed 1,651 feet to the well site. Sowers and Brundage Canyon join in the immediate area. Both have wide alluvial bottoms and are bordered on the sides by sometimes steep side-slopes. Secondary side drainages into the canyons are common and have similar steep side slopes. Sowers Canyon contains a perennial stream in an incised bottom. It runs easterly then northerly and joins Antelope Creek. Antelope Creek drains into the Duchesne River about 10 miles from the site.

The location for the SWF FEE 14-10D-54 directional oil well is on an elevated east to west running bench. The bench continues to the south where it steepens and becomes the slope of the main ridge separating the canyons. To the north it also steepens as it breaks off into the wide valley of Sowers Canyon. The bench has a moderate slope to the north. Maximum cut is 10.4 feet on the upslope side and maximum fill is 10.6 feet on the northwest corner. A small gulley limits the location on the west. It intersects the proposed pad at Corner 6. This corner will be rounded and the drainage moves a short distance to the west to avoid the pad. Another drainage begins within the location on the northwest portion near Corner 1. It will be filled during pad construction.

The Sportsmen for Fish and Wildlife organization own the surface for this location.

Surface Use Plan

Current Surface Use
Wildlfe Habitat
Deer Winter Range

New Road Miles	Well Pad	Src Const Material	Surface Formation
0.31	**Width** 220 **Length** 330	Onsite	UNTA

Ancillary Facilities N

Waste Management Plan Adequate?

Environmental Parameters

Affected Floodplains and/or Wetlands N

Flora / Fauna

RECEIVED: May. 26, 2011

The site is reasonably well vegetated with a black sage cover. Other identified plants include pinion, juniper, curly mesquite grass, slender wheat grass, broom snakeweed and annuals. Elk, deer, rabbits, coyote and smaller birds and mammals.

Elk, deer, rabbits, coyote and smaller birds and mammals.

Soil Type and Characteristics

Moderately deep shaley sandy loam.

Erosion Issues Y

A small gulley limits the location on the west. It intersects the proposed pad at Corner 6.

Sedimentation Issues Y

A small gulley limits the location on the west. It intersects the proposed pad at Corner 6.

Site Stability Issues N

Drainage Diverson Required? Y

. A small gulley limits the location on the west. It intersects the proposed pad at Corner 6. This corner will be rounded and the drainage moves a short distance to the west to avoid the pad.

Berm Required? N

Erosion Sedimentation Control Required? Y

This corner will be rounded and the drainage moved a short distance to the west to avoid the pad.

Paleo Survey Run? N **Paleo Potental Observed?** N **Cultural Survey Run?** N **Cultural Resources?**

Reserve Pit

Site-Specific Factors		Site Ranking	
Distance to Groundwater (feet)	75 to 100	10	
Distance to Surface Water (feet)	>1000	0	
Dist. Nearest Municipal Well (ft)	>5280	0	
Distance to Other Wells (feet)	300 to 1320	10	
Native Soil Type	Mod permeability	10	
Fluid Type	Fresh Water	5	
Drill Cuttings	Normal Rock	0	
Annual Precipitation (inches)		0	
Affected Populations			
Presence Nearby Utility Conduits	Not Present	0	
	Final Score	35	1 Sensitivity Level

Characteristics / Requirements

The well will be drilled using a closed loop mud circulation system. The drilling cuttings will be used for berming the tanks, spread on the location or piled in the area shown on the Location Layout as a closed loop system.

Closed Loop Mud Required? Y **Liner Required?** N **Liner Thickness** **Pit Underlayment Required?** N

RECEIVED: May. 26, 2011

Other Observations / Comments

Floyd Bartlett	4/26/2011
Evaluator	**Date / Time**

RECEIVED: May. 26, 2011

Application for Permit to Drill
Statement of Basis

Utah Division of Oil, Gas and Mining

APD No	API WellNo	Status	Well Type	Surf Owner	CBM
3654	43013506860000	LOCKED	OW	P	No

Operator	BERRY PETROLEUM COMPANY	**Surface Owner-APD**	Sportsman for Fish & Wildlife
Well Name	SFW FEE 14-10D-54	**Unit**	
Field	BRUNDAGE CANYON	**Type of Work**	DRILL

Location SESW 10 5S 4W U 292 FSL 2179 FWL GPS Coord (UTM) 557757E 4433828N

Geologic Statement of Basis

Berry proposes to set 350' of surface casing at this location. The base of the moderately saline water is estimated to be at 340 feet in this area. This location lies on the the Uinta Formation and is located near the edge of an alluvial valley fill. The Uinta Formation is not expected to produce prolific aquifers. Water may be found in alluvium deposited in valley floors. A search of Division of Water Rights records indicates 1 water well within a 10,000 foot radius of the proposed location. This well is located approximately 1/2 mile north and west of the proposed location. The well is listed as producing from a depth of 400 feet and probably produces from deep valley fill material. The proposed casing and cement should adequately protect usable ground water in this area.

Brad Hill	5/2/2011
APD Evaluator	**Date / Time**

Surface Statement of Basis

The proposed well site is approximately 28.2 road miles southeast of Duchesne, Utah and 18 miles +/- southwest of Myton , Utah. Access is by the Sowers Canyon Road to the Brundage Canyon road, then south 0.5 miles to the beginning point of a new road to be constructed 1,651 feet to the well site. Sowers and Brundage Canyon join in the immediate area. Both have wide alluvial bottoms and are bordered on the sides by sometimes steep side-slopes. Secondary side drainages into the canyons are common and have similar steep side slopes. Sowers Canyon contains a perennial stream in an incised bottom. It runs easterly then northerly and joins Antelope Creek. Antelope Creek drains into the Duchesne River about 10 miles from the site.

The location for the SWF FEE 14-10D-54 directional oil well is on an elevated east to west running bench. The bench continues to the south where it steepens and becomes the slope of the main ridge separating the canyons. To the north it also steepens as it breaks off into the wide valley of Sowers Canyon. The bench has a moderate slope to the north. Maximum cut is 10.4 feet on the upslope side and maximum fill is 10.6 feet on the northwest corner. A small gulley limits the location on the west. It intersects the proposed pad at Corner 6. This corner will be rounded and the drainage moved a short distance to the west to avoid the pad. Another drainage begins within the location on the northwest portion near Corner 1. It will be filled during pad construction.

Three wells are staked on the site. Only one is planned for drilling at this time. It will be drilled using a closed loop mud circulation system. The drilling cuttings will be used for berming the tanks, spread on the location or piled in the area shown on the Location Layout as a closed loop system. The site appears to be an acceptable location for construction of a pad, drilling and operating the well and is the only suitable site in the immediate area. .

The Sportsmen for Fish and Wildlife organization own the surface for this location. The minerals are FEE owned by several individuals. Mr. Brian Bateman of the organization was contacted by telephone on April 25th and invited to participate in the pre-site evaluation. He said he would not attend. A surface use agreement was recently signed by Mr. Bateman.

RECEIVED: May. 26, 2011

Application for Permit to Drill
Statement of Basis

Floyd Bartlett	4/26/2011
Onsite Evaluator	**Date / Time**

Conditions of Approval / Application for Permit to Drill

Category	Condition
Pits	A closed loop mud circulation system is required for this location.
Surface	Drainages adjacent to the proposed pad shall be diverted around the location.

RECEIVED: May. 26, 2011

WORKSHEET
APPLICATION FOR PERMIT TO DRILL

APD RECEIVED: 4/15/2011 **API NO. ASSIGNED:** 43013506860000
WELL NAME: SFW FEE 14-10D-54
OPERATOR: BERRY PETROLEUM COMPANY (N2480) **PHONE NUMBER:** 435 722-1325
CONTACT: Kathy K. Fieldsted

PROPOSED LOCATION: SESW 10 050S 040W **Permit Tech Review:** ✔

SURFACE: 0292 FSL 2179 FWL **Engineering Review:** ✔

BOTTOM: 0660 FSL 1980 FWL **Geology Review:** ✔

COUNTY: DUCHESNE
LATITUDE: 40.05461 **LONGITUDE:** -110.32285
UTM SURF EASTINGS: 557757.00 **NORTHINGS:** 4433828.00
FIELD NAME: BRUNDAGE CANYON
LEASE TYPE: 4 - Fee
LEASE NUMBER: FEE **PROPOSED PRODUCING FORMATION(S):** GREEN RIVER
SURFACE OWNER: 4 - Fee **COALBED METHANE:** NO

RECEIVED AND/OR REVIEWED:

- ✔ **PLAT**
- ✔ **Bond:** STATE/FEE - RLB0005651
- ☐ **Potash**
- ☐ **Oil Shale 190-5**
- ☐ **Oil Shale 190-3**
- ☐ **Oil Shale 190-13**
- ✔ **Water Permit:** 43-11041
- ☐ **RDCC Review:**
- ✔ **Fee Surface Agreement**
- ☐ **Intent to Commingle**

Commingling Approved

LOCATION AND SITING:

- ☐ **R649-2-3.**

Unit:

- ☐ **R649-3-2. General**
- ☐ **R649-3-3. Exception**
- ✔ **Drilling Unit**

Board Cause No: R649-3-11
Effective Date:
Siting:

- ✔ **R649-3-11. Directional Drill**

Comments: Presite Completed

Stipulations:
5 - Statement of Basis - bhill
12 - Cement Volume (3) - ddoucet
15 - Directional - dmason
23 - Spacing - dmason

RECEIVED: May. 26, 2011

GARY R. HERBERT
Governor
GREGORY S. BELL
Lieutenant Governor

State of Utah
DEPARTMENT OF NATURAL RESOURCES
MICHAEL R. STYLER
Executive Director
Division of Oil, Gas and Mining
JOHN R. BAZA
Division Director

Permit To Drill

****

Well Name: SFW FEE 14-10D-54
API Well Number: 43013506860000
Lease Number: FEE
Surface Owner: FEE (PRIVATE)
Approval Date: 5/26/2011

Issued to:
BERRY PETROLEUM COMPANY, 4000 South 4028 West Rt 2 Box 7735, Roosevelt, UT 84066

Authority:
Pursuant to Utah Code Ann. §40-6-1 et seq., and Utah Administrative Code R649-3-1 et seq., the Utah Division of Oil, Gas and Mining issues conditions of approval, and permit to drill the listed well. This permit is issued in accordance with the requirements of R649-3-11. The expected producing formation or pool is the GREEN RIVER Formation(s), completion into any other zones will require filing a Sundry Notice (Form 9). Completion and commingling of more than one pool will require approval in accordance with R649-3-22.

Duration:
This approval shall expire one year from the above date unless substantial and continuous operation is underway, or a request for extension is made prior to the expiration date

General:
Compliance with the requirements of Utah Admin. R. 649-1 et seq., the Oil and Gas Conservation General Rules, and the applicable terms and provisions of the approved Application for permit to drill.

Conditions of Approval:
In accordance with Utah Admin. R.649-3-11, Directional Drilling, the operator shall submit a complete angular deviation and directional survey report to the Division within 30 days following completion of the well.

This proposed well is located in an area for which drilling units (well spacing patterns) have not been established through an order of the Board of Oil, Gas and Mining (the "Board"). In order to avoid the possibility of waste or injury to correlative rights, the operator is requested, once the well has been drilled, completed, and has produced, to analyze geological and engineering data generated therefrom, as well as any similar data from surrounding areas if available. As soon as is practicable after completion of its analysis, and if the analysis suggests an area larger than the quarter-quarter section upon which the well is located is being drained, the operator is requested to seek an appropriate order from the Board establishing drilling and spacing units in conformance with such analysis by filing a Request for Agency Action with the Board.

Compliance with the Conditions of Approval/Application for Permit to Drill outlined in the Statement of Basis (copy attached).

Cement volume for the 5 1/2" production string shall be determined from actual hole diameter in order to place cement from the pipe setting depth back to surface as indicated in the submitted

drilling plan.

Additional Approvals:
The operator is required to obtain approval from the Division of Oil, Gas and mining before performing any of the following actions during the drilling of this well:
- Any changes to the approved drilling plan – contact Dustin Doucet
- Significant plug back of the well – contact Dustin Doucet
- Plug and abandonment of the well – contact Dustin Doucet

Notification Requirements:
The operator is required to notify the Division of Oil, Gas and Mining of the following actions during drilling of this well:
- Within 24 hours following the spudding of the well – contact Carol Daniels
  OR
  submit an electronic sundry notice (pre-registration required) via the Utah Oil & Gas website at http://oilgas.ogm.utah.gov
- 24 hours prior to testing blowout prevention equipment - contact Dan Jarvis
- 24 hours prior to cementing or testing casing – contact Dan Jarvis
- Within 24 hours of making any emergency changes to the approved drilling program – contact Dustin Doucet
- 24 hours prior to commencing operations to plug and abandon the well – contact Dan Jarvis

Contact Information:
The following are Division of Oil, Gas and Mining contacts and their telephone numbers (please leave a voicemail message if the person is not available to take the call):
- Carol Daniels 801-538-5284 - office
- Dustin Doucet 801-538-5281 - office
  801-733-0983 - after office hours
- Dan Jarvis 801-538-5338 - office
  801-231-8956 - after office hours

Reporting Requirements:
All reports, forms and submittals as required by the Utah Oil and Gas Conservation General Rules will be promptly filed with the Division of Oil, Gas and Mining, including but not limited to:
- Entity Action Form (Form 6) – due within 5 days of spudding the well
- Monthly Status Report (Form 9) – due by 5th day of the following calendar month
- Requests to Change Plans (Form 9) – due prior to implementation
- Written Notice of Emergency Changes (Form 9) – due within 5 days
- Notice of Operations Suspension or Resumption (Form 9) – due prior to implementation
- Report of Water Encountered (Form 7) – due within 30 days after completion
- Well Completion Report (Form 8) – due within 30 days after completion or plugging

Approved By:

For John Rogers
Associate Director, Oil & Gas

STATE OF UTAH
DEPARTMENT OF NATURAL RESOURCES
DIVISION OF OIL, GAS, AND MINING

FORM 9

5.LEASE DESIGNATION AND SERIAL NUMBER:
FEE

SUNDRY NOTICES AND REPORTS ON WELLS

Do not use this form for proposals to drill new wells, significantly deepen existing wells below current bottom-hole depth, reenter plugged wells, or to drill horizontal laterals. Use APPLICATION FOR PERMIT TO DRILL form for such proposals.

6. IF INDIAN, ALLOTTEE OR TRIBE NAME:

7.UNIT or CA AGREEMENT NAME:

1. TYPE OF WELL
Oil Well

8. WELL NAME and NUMBER:
SFW FEE 14-10D-54

2. NAME OF OPERATOR:
BERRY PETROLEUM COMPANY

9. API NUMBER:
43013506860000

3. ADDRESS OF OPERATOR:
4000 South 4028 West Rt 2 Box 7735 , Roosevelt, UT, 84066

PHONE NUMBER:
303 999-4044 Ext

9. FIELD and POOL or WILDCAT:
BRUNDAGE CANYON

4. LOCATION OF WELL
FOOTAGES AT SURFACE:
0292 FSL 2179 FWL
QTR/QTR, SECTION, TOWNSHIP, RANGE, MERIDIAN:
Qtr/Qtr: SESW Section: 10 Township: 05.0S Range: 04.0W Meridian: U

COUNTY:
DUCHESNE

STATE:
UTAH

11.
CHECK APPROPRIATE BOXES TO INDICATE NATURE OF NOTICE, REPORT, OR OTHER DATA

TYPE OF SUBMISSION

- ☐ NOTICE OF INTENT
  Approximate date work will start:
- ☐ SUBSEQUENT REPORT
  Date of Work Completion:
- ✓ SPUD REPORT
  Date of Spud:
  6/2/2011
- ☐ DRILLING REPORT
  Report Date:

TYPE OF ACTION

☐ ACIDIZE	☐ ALTER CASING	☐ CASING REPAIR
☐ CHANGE TO PREVIOUS PLANS	☐ CHANGE TUBING	☐ CHANGE WELL NAME
☐ CHANGE WELL STATUS	☐ COMMINGLE PRODUCING FORMATIONS	☐ CONVERT WELL TYPE
☐ DEEPEN	☐ FRACTURE TREAT	☐ NEW CONSTRUCTION
☐ OPERATOR CHANGE	☐ PLUG AND ABANDON	☐ PLUG BACK
☐ PRODUCTION START OR RESUME	☐ RECLAMATION OF WELL SITE	☐ RECOMPLETE DIFFERENT FORMATION
☐ REPERFORATE CURRENT FORMATION	☐ SIDETRACK TO REPAIR WELL	☐ TEMPORARY ABANDON
☐ TUBING REPAIR	☐ VENT OR FLARE	☐ WATER DISPOSAL
☐ WATER SHUTOFF	☐ SI TA STATUS EXTENSION	☐ APD EXTENSION
☐ WILDCAT WELL DETERMINATION	☐ OTHER	OTHER:

12. DESCRIBE PROPOSED OR COMPLETED OPERATIONS. Clearly show all pertinent details including dates, depths, volumes, etc.

PLEASE NOTE THAT THE SFW FEE 14-10D-54 WAS SPUD ON JUNE 2, 2011 AT APPROX 9:00 AM BY LEON ROSS DRILLING.

Accepted by the Utah Division of Oil, Gas and Mining
FOR RECORD ONLY

NAME (PLEASE PRINT)
Kathy K. Fieldsted

PHONE NUMBER
435 722-1325

TITLE
Sr. Regulatory & Permitting Tech.

SIGNATURE
N/A

DATE
6/3/2011

RECEIVED Jun. 03, 2011

Berry Petroleum Company
RT 2 Box 7735
3846 S Hwy 40
Roosevelt, Utah
(435) 722-1325

June 1, 2011

API # 43-013-50686

State of Utah OG&M
Carol Daniels
Salt Lake City, Utah

Re: Spud Notice

SFW FEE 14-10D-54
292 FSL, 2179 FWL SESW
Begin at approx. 10:00 am on Thursday June 2, 2011

Section 10 T5S R4W

Lease # FEE

If you have any questions or need more information, please call me at 435-722-1325

Sincerely
Kathy Fieldsted

Thank You

RECEIVED
JUN 01 2011
DIV. OF OIL, GAS & MINING

Berry Petroleum Company
RT 2 Box 7735
3846 S Hwy 40
Roosevelt, Utah
(435) 722-1325

API # 43-013-50686

June 12, 2011

State of Utah OG&M
Carol Daniels
Salt Lake City, Utah

Re: Run Production casing and cement @ approx. 17:00 hrs, June 12, 2011
SFW FGE 14-10D-54
~~Federal~~ 14-10D-54, SE/SW 292' FSL 2179' FWL Sec. 10, T.5S, R.4W

Lease # utu-77314
If you have any questions or need more information, please call me at 281-605-2103.

Sincerely
James Marsh
Consultant

Thank You

RECEIVED
JUN 13 2011
DIV. OF OIL, GAS & MINING

STATE OF UTAH
DEPARTMENT OF NATURAL RESOURCES
DIVISION OF OIL, GAS, AND MINING

FORM 9

5.LEASE DESIGNATION AND SERIAL NUMBER: FEE

SUNDRY NOTICES AND REPORTS ON WELLS

Do not use this form for proposals to drill new wells, significantly deepen existing wells below current bottom-hole depth, reenter plugged wells, or to drill horizontal laterals. Use APPLICATION FOR PERMIT TO DRILL form for such proposals.

6. IF INDIAN, ALLOTTEE OR TRIBE NAME:

7.UNIT or CA AGREEMENT NAME:

1. TYPE OF WELL
Oil Well

8. WELL NAME and NUMBER:
SFW FEE 14-10D-54

2. NAME OF OPERATOR:
BERRY PETROLEUM COMPANY

9. API NUMBER:
43013506860000

3. ADDRESS OF OPERATOR:
4000 South 4028 West Rt 2 Box 7735 , Roosevelt, UT, 84066

PHONE NUMBER:
303 999-4044 Ext

9. FIELD and POOL or WILDCAT:
BRUNDAGE CANYON

4. LOCATION OF WELL
FOOTAGES AT SURFACE:
0292 FSL 2179 FWL
QTR/QTR, SECTION, TOWNSHIP, RANGE, MERIDIAN:
Qtr/Qtr: SESW Section: 10 Township: 05.0S Range: 04.0W Meridian: U

COUNTY:
DUCHESNE

STATE:
UTAH

11.
CHECK APPROPRIATE BOXES TO INDICATE NATURE OF NOTICE, REPORT, OR OTHER DATA

TYPE OF SUBMISSION	TYPE OF ACTION		
☐ NOTICE OF INTENT Approximate date work will start:	☐ ACIDIZE	☐ ALTER CASING	☐ CASING REPAIR
	☐ CHANGE TO PREVIOUS PLANS	☐ CHANGE TUBING	☐ CHANGE WELL NAME
	☐ CHANGE WELL STATUS	☐ COMMINGLE PRODUCING FORMATIONS	☐ CONVERT WELL TYPE
☐ SUBSEQUENT REPORT Date of Work Completion:	☐ DEEPEN	☐ FRACTURE TREAT	☐ NEW CONSTRUCTION
	☐ OPERATOR CHANGE	☐ PLUG AND ABANDON	☐ PLUG BACK
☐ SPUD REPORT Date of Spud:	☐ PRODUCTION START OR RESUME	☐ RECLAMATION OF WELL SITE	☐ RECOMPLETE DIFFERENT FORMATION
	☐ REPERFORATE CURRENT FORMATION	☐ SIDETRACK TO REPAIR WELL	☐ TEMPORARY ABANDON
	☐ TUBING REPAIR	☐ VENT OR FLARE	☐ WATER DISPOSAL
✓ DRILLING REPORT Report Date: 6/14/2011	☐ WATER SHUTOFF	☐ SI TA STATUS EXTENSION	☐ APD EXTENSION
	☐ WILDCAT WELL DETERMINATION	☐ OTHER	OTHER:

12. DESCRIBE PROPOSED OR COMPLETED OPERATIONS. Clearly show all pertinent details including dates, depths, volumes, etc.

PLEASE SEE THE ATTACHED DRILLING HISTORY FOR THE SFW FEE 14-10D-54.

Accepted by the Utah Division of Oil, Gas and Mining
FOR RECORD ONLY

NAME (PLEASE PRINT)	PHONE NUMBER	TITLE
Kathy K. Fieldsted	435 722-1325	Sr. Regulatory & Permitting Tech.

SIGNATURE	DATE
N/A	6/22/2011

RECEIVED Jun. 22, 2011

Berry Daily Drilling Report

Report Date: 6/8/2011
Report #: 1, DFS: 0.3
Depth Progress: 552

Well Name: SFW FEE 14-10D-54

API/UWI	Surface Legal Location	Spud Date Notice	APD State	AFE Number	Total AFE Amount
43013506860000	SESW Sec. 10, T5S-R4W		Utah	C11032030	
Spud Date	**Rig Release Date**	**KB-Ground Distance (ft)**	**Ground Elevation (ftKB)**	**Daily Cost**	**Cum Cost To Date**
6/7/2011 11:30:00 PM	6/13/2011 10:00:00 AM	14.00	6,092	39,722	39,722
Operations at Report Time		**Operations Next 24 Hours**		**Daily Mud Cost**	**Mud Additive Cost To Date**
Drilling 7 7/8 production hole.		Drill 7 7/8 production hole			

Operations Summary
Rig up on SFW FEE 14-10D-54, Replace kelly spinner sub, nipple up and test bop. Pickup BHA and orient directional tools, pick up 5 joints HWDP, tag cement @ 320'. Make up kelly, drill shoe track. Drill formation from 359' to 901'.

Depth Start (ftKB)	Depth End (ftKB)
349	901
Depth Start (TVD) (ftKB)	**Depth End (TVD) (ftKB)**
Target Formation	**Target Depth (ftKB)**
Wasatch	6,042

Remarks
Safety Meeting= picking up drill collars

Weather	Temperature (°F)	Road Condition	Hole Condition
Partly cloudy	42.0	Dry	Good

Last Casing Set

Casing Description	Set Depth (ftKB)	OD (in)	Comment
Surface	373	8 5/8	Cemented in place

Time Log

Start Time	End Time	Dur (hrs)	Operation	Comment
06:00	15:00	9.00	Rig Up & Tear Down	HSM w/Jones trucking. Mov rig from the Federal 11-4D-64, to the SFW FEE 14-10D-54. Set substructure, mud boat,and carrier. Raise and scope derrick. Set pits, pumps, fuel tank, change house, water tank, light plant, pipe racks, catwalk,and pipe tubs. Released trucks @ 13:00 hrs. Rig up plumbing and electrical in back yard, rig up floor.
15:00	17:00	2.00	Repair Rig	Change kelly spinner sub from quill to upper kelly valve. Install chicksans on kelly spinner hydraulic lines.
17:00	18:00	1.00	NU/ND BOP	Nipple up bope and choke manifold.
18:00	21:00	3.00	Test BOP	Test blind rams, pipe rams,choke line, kill line, upper kelly, safety valves, and choke manifold to 2000 psi for 10 minutes. Test annular to 1500 psi for 10 minutes, test casing to 1500 psi for 30 minutes.
21:00	22:30	1.50	Trips	Pick up BHA and orient directional tools. Tag cement @ 320'.
22:30	23:30	1.00	Drill Out Cement/Retainers	Make up kelly, install rotating rubber, and drive bushings, drill shoe track @ 358'.
23:30	06:00	6.50	Drilling	Drill formation from 359' to 901'.

Mud Checks

Type	Time	Depth (ftKB)	Density (lb/gal)	Vis (s/qt)	PV Calc (cp)	Yield Point (lbf/100ft²)

Gel (10s) (lbf/100f...	Gel (10m) (lbf/10...	Gel (30m) (lbf/10...	Filtrate (mL/30min)	Filter Cake (/32")	pH	Solids (%)

MBT (lb/bbl)	Percent Oil (%)	Percent Water (%)	Chlorides (mg/L)	Calcium (mg/L)	KCL (%)	Electric Stab (V)

CEC for Cuttings	Whole Mud Add (bbl)	Mud Lost to Hole (bbl)	Mud Lost (Surf) (bbl)	Mud Vol (Res) (bbl)	Mud Vol (Act) (bbl)

Air Data

Parasite ACFM (ft³/min)	Drillpipe ACFM (ft³/min)	ECD Bit (lb/gal)	ECD Parasite (lb/gal)

Corrosion Inhibitor Injected in 24hr Period

gls Injected down Parasite (gal)	gls Injected in Mud (gal)	gls Biocide Injected in Mud (gal)

Drill Strings

BHA #1, Steerable

Bit Run	Drill Bit	IADC Bit Dull	TFA (incl Noz) (in²)
1	<Size?>in, Q505F, 7129815	8-6-BT-N--2-LT-PR	0.98

Nozzles (/32")	String Length (ft)	String Wt (1000lbf)	BHA ROP (ft...
16/16/16/16/16	6,086.85	115	63.7

Drill String Components

Jts	Item Description	OD (in)	Len (ft)	Lobe config	Stages	rpm/gpm	Bit-Bend ft. (ft)	min gpm (gpm)	max gpm (gpm)	SN
1	Kelly	5	40.00							

Daily Contacts

Job Contact	Mobile
James Marsh	435-828-1879

Rigs

Contractor	Rig Number
Pioneer Drilling	5B

Mud Pumps

1, Gardner-Denver, PZ-8

Pump Rating (hp)	Rod Diameter (in)	Stroke Length (in)
750.0		7.99

Liner Size (in)	Vol/Stk OR (bbl/stk)

Pressure (psi)	Slow Spd	Strokes (spm)	Eff (%)
	No		

2, Gardner-Denver, PZ-8

Pump Rating (hp)	Rod Diameter (in)	Stroke Length (in)
750.0		7.99

Liner Size (in)	Vol/Stk OR (bbl/stk)

Pressure (psi)	Slow Spd	Strokes (spm)	Eff (%)
	No		

Mud Additive Amounts

Description	Consumed	Daily Cost

Job Supplies

Diesel Fuel, gal us

Supply Item Description	Unit Label
Diesel Fuel	gal us

Total Received	Total Consumed	Total Returned
4,400.0	4,352.0	

Diesel Fuel Consumption

Date	Consumed
6/8/2011	556.0
6/9/2011	834.0
6/10/2011	927.0
6/11/2011	737.0
6/12/2011	927.0
6/13/2011	371.0

RECEIVED Jun. 22, 2011

Berry Daily Drilling Report

Report Date: 6/8/2011
Report #: 1, DFS: 0.3
Depth Progress: 552

Well Name: SFW FEE 14-10D-54

Drill String Components

Jts	Item Description	OD (in)	Len (ft)	Lobe config	Stages	rpm/gpm	Bit-Bend ft. (ft)	min gpm (gpm)	max gpm (gpm)	SN
158	Drill Pipe	4	4,998.11							
1	XO	6 1/4	2.65							
30	HWDP	4 1/2	921.33							
1	Drill Collar	6 1/4	30.30							
1	Drill Collar	7 7/8	29.20							
1	Gap sub	6 1/4	5.64							1002
1	NMDC	6 1/4	30.86							65198
1	Mud Motor 84hp	6 1/4	27.76	7.8	2.9	0.170	7.08	200	500	650-200
1	Bit	7 7/8	1.00							11499278

Drilling Parameters

Wellbore	Start (ftKB)	Depth End (ftKB)	Cum Depth (ft)	Drill Time (hrs)	Cum Drill Time...	Int ROP (ft/hr)	Flow Rate (gpm)
Original Hole	349.0	901.0	552.00	6.50	6.50	84.9	425

WOB (1000lbf)	RPM (rpm)	SPP (psi)	Rot HL (1000lbf)	PU HL (1000lbf)	SO HL (1000lbf)	Drilling Torque	Off Btm Tq
1	65	514.0	43	45	42		

Q (g inj) (ft³/...	Motor RPM (rpm)	T (inj) (°F)	P (BH Ann) (...	T (bh) (°F)	P(Surf Ann) ...	T (surf ann) ...	Q (liq rtrn) (g...	Q (g return) ...

Deviation Surveys

<Description?>

Azim...	Date	Description	EWTie In...	Inclin...	MD Tie In (ft...	NSTie In ...	TVDTie In (ft...
0.00	6/7/2011		0.00	0.00	0.00	0.00	0.00

Survey Data

MD (ftKB)	Incl (°)	Azm (°)	TVD (ftKB)	NS (ft)	EW (ft)	VS (ft)	DLS (°/100ft)
390.00	1.23	5.39	389.97	4.17	0.39	3.24	0.32
452.00	1.10	40.39	451.96	5.28	0.84	3.92	1.15
513.00	0.96	40.24	512.95	6.12	1.55	4.22	0.23
575.00	1.14	38.14	574.94	7.00	2.27	4.55	0.30
636.00	0.92	14.85	635.93	7.95	2.77	5.07	0.77
698.00	2.20	354.05	697.90	9.62	2.77	6.45	2.22
759.00	3.34	342.15	758.83	12.47	2.11	9.19	2.08
821.00	3.82	336.00	820.71	16.08	0.71	12.96	0.99
882.00	4.31	331.43	881.56	19.95	-1.21	17.25	0.96

RECEIVED Jun. 22, 2011

Berry Daily Drilling Report

Report Date: 6/9/2011
Report #: 2, DFS: 1.3
Depth Progress: 1,989

Well Name: SFW FEE 14-10D-54

API/UWI	Surface Legal Location	Spud Date Notice	APD State	AFE Number	Total AFE Amount
43013506860000	SESW Sec. 10, T5S-R4W		Utah	C11032030	
Spud Date	**Rig Release Date**	**KB-Ground Distance (ft)**	**Ground Elevation (ftKB)**	**Daily Cost**	**Cum Cost To Date**
6/7/2011 11:30:00 PM	6/13/2011 10:00:00 AM	14.00	6,092	24,542	64,264
Operations at Report Time		**Operations Next 24 Hours**		**Daily Mud Cost**	**Mud Additive Cost To Date**
Drilling 7 7/8 production hole		Drill 7 7/8 production hole.		1,899	1,899
Operations Summary				**Depth Start (ftKB)**	**Depth End (ftKB)**
Drill from 901' to 1405, service rig, drill from 1405' to 1973' , service rig, drill from 1973' to 2890'.				901	2,890
Remarks				**Depth Start (TVD) (ftKB)**	**Depth End (TVD) (ftKB)**
Safety Meeting=Making mousehole connections.					
Weather	**Temperature (°F)**	**Road Condition**	**Hole Condition**	**Target Formation**	**Target Depth (ftKB)**
Cloudy	40.0	Dry	Good	Wasatch	6,042

Last Casing Set

Casing Description	Set Depth (ftKB)	OD (in)	Comment
Surface	373	8 5/8	Cemented in place

Time Log

Start Time	End Time	Dur (hrs)	Operation	Comment
06:00	12:00	6.00	Drilling	Drill with rotary and slides from 901' to 1405'. 10/14 wob, 65 rotary, 425 gpm, 1050 psi.
12:00	12:30	0.50	Lubricate Rig	Service rig, swith to #1 lightplant, check draw works, drive llines, rotary table. Grease blocks, swivel, check kelly spinners.
12:30	18:00	5.50	Drilling	Drill with rotary and slides from 1405' to 1878'.
18:00	19:30	1.50	Drilling	Drill from 1878 to 1973'.
19:30	20:00	0.50	Condition Mud & Circulate	Service rig, SPR #1= 200psi/ 50 stks@ 1970'. SPR #2 =95 psi/51 stks @ 1970'. OBP= 995 psi@ 130 stks.
20:00	06:00	10.00	Drilling	Drill from 1973' to 2890'.

Mud Checks

Type	Time	Depth (ftKB)	Density (lb/gal)	Vis (s/qt)	PV Calc (cp)	Yield Point (lbf/100ft²)
DAP	06:00	1,250.0	8.40	27	1.0	1.000

Gel (10s) (lbf/100f...	Gel (10m) (lbf/10...	Gel (30m) (lbf/10...	Filtrate (mL/30min)	Filter Cake (/32")	pH	Solids (%)
1.000	1.000				8.0	1.0

MBT (lb/bbl)	Percent Oil (%)	Percent Water (%)	Chlorides (mg/L)	Calcium (mg/L)	KCL (%)	Electric Stab (V)
		99.0	1,000.000			

CEC for Cuttings	Whole Mud Add (bbl)	Mud Lost to Hole (bbl)	Mud Lost (Surf) (bbl)	Mud Vol (Res) (bbl)	Mud Vol (Act) (bbl)
					221.0

Air Data

Parasite ACFM (ft³/min)	Drillpipe ACFM (ft³/min)	ECD Bit (lb/gal)	ECD Parasite (lb/gal)

Corrosion Inhibitor Injected in 24hr Period

gls Injected down Parasite (gal)	gls Injected in Mud (gal)	gls Biocide Injected in Mud (gal)

Drill Strings

BHA #1, Steerable

Bit Run	Drill Bit	IADC Bit Dull	TFA (incl Noz) (in²)
1	<Size?>in, Q505F, 7129815	8-6-BT-N--2-LT-PR	0.98

Nozzles (/32")	String Length (ft)	String Wt (1000lbf)	BHA ROP (ft...
16/16/16/16/16	6,086.85	115	63.7

Drill String Components

Jts	Item Description	OD (in)	Len (ft)	Lobe config	Stages	rpm/gpm	Bit-Bend ft. (ft)	min gpm (gpm)	max gpm (gpm)	SN
1	Kelly	5	40.00							
158	Drill Pipe	4	4,998.11							
1	XO	6 1/4	2.65							
30	HWDP	4 1/2	921.33							
1	Drill Collar	6 1/4	30.30							
1	Drill Collar	7 7/8	29.20							
1	Gap sub	6 1/4	5.64							1002
1	NMDC	6 1/4	30.86							65198
1	Mud Motor 84hp	6 1/4	27.76	7.8	2.9	0.170	7.08	200	500	650-200
1	Bit	7 7/8	1.00							11499278

Daily Contacts

Job Contact	Mobile
James Marsh	435-828-1879

Rigs

Contractor	Rig Number
Pioneer Drilling	5B

Mud Pumps

1, Gardner-Denver, PZ-8

Pump Rating (hp)	Rod Diameter (in)	Stroke Length (in)
750.0		7.99

Liner Size (in)	Vol/Stk OR (bbl/stk)

Pressure (psi)	Slow Spd	Strokes (spm)	Eff (%)
	No		

2, Gardner-Denver, PZ-8

Pump Rating (hp)	Rod Diameter (in)	Stroke Length (in)
750.0		7.99

Liner Size (in)	Vol/Stk OR (bbl/stk)

Pressure (psi)	Slow Spd	Strokes (spm)	Eff (%)
	No		

Mud Additive Amounts

Description	Consumed	Daily Cost
Corrosion ring	1.0	100.00
Dap	10.0	335.00
Defoamer	2.0	250.00
Engineer	1.0	450.00
Equipment rental	1.0	50.00
Gypsum	50.0	525.00
Sawdust	10.0	45.00
Tax	1.0	144.00

Job Supplies

Diesel Fuel, gal us

Supply Item Description	Unit Label
Diesel Fuel	gal us

Total Received	Total Consumed	Total Returned
4,400.0	4,352.0	

Diesel Fuel Consumption

Date	Consumed
6/8/2011	556.0
6/9/2011	834.0
6/10/2011	927.0
6/11/2011	737.0
6/12/2011	927.0
6/13/2011	371.0

RECEIVED Jun. 22, 2011

Berry Daily Drilling Report

Report Date: 6/9/2011
Report #: 2, DFS: 1.3
Depth Progress: 1,989

Well Name: SFW FEE 14-10D-54

Drilling Parameters

Wellbore	Start (ftKB)	Depth End (ftKB)	Cum Depth (ft)	Drill Time (hrs)	Cum Drill Time...	Int ROP (ft/hr)	Flow Rate (gpm)
Original Hole	901.0	2,890.0	2,541.00	23.00	29.50	86.5	425

WOB (1000lbf)	RPM (rpm)	SPP (psi)	Rot HL (1000lbf)	PU HL (1000lbf)	SO HL (1000lbf)	Drilling Torque	Off Btm Tq
14	65	1,200.0	68	72	64		

Q (g inj) (ft³/...	Motor RPM (rpm)	T (inj) (°F)	P (BH Ann) (...	T (bh) (°F)	P(Surf Ann) ...	T (surf ann) ...	Q (liq rtrn) (g...	Q (g return) ...

Deviation Surveys

<Description?>

Azim...	Date	Description	EWTie In...	Inclin...	MD Tie In (ft...	NSTie In ...	TVDTie In (ft...
0.00	6/7/2011		0.00	0.00	0.00	0.00	0.00

Survey Data

MD (ftKB)	Incl (°)	Azm (°)	TVD (ftKB)	NS (ft)	EW (ft)	VS (ft)	DLS (°/100ft)
944.00	5.71	333.54	943.32	24.76	-3.70	22.63	2.28
1,005.00	6.20	334.15	1,003.99	30.44	-6.49	28.90	0.81
1,070.00	5.80	333.19	1,068.63	36.53	-9.50	35.63	0.63
1,165.00	5.45	332.84	1,163.18	44.82	-13.72	44.88	0.37
1,260.00	4.83	330.29	1,257.79	52.31	-17.77	53.35	0.70
1,355.00	4.44	327.56	1,352.48	58.89	-21.72	61.01	0.47
1,449.00	5.36	319.65	1,446.14	65.31	-26.51	69.01	1.21
1,543.00	6.64	318.33	1,539.62	72.71	-32.97	78.76	1.37
1,638.00	6.37	324.13	1,634.01	81.09	-39.71	89.47	0.75
1,733.00	6.59	329.50	1,728.41	90.05	-45.57	100.18	0.68
1,828.00	5.80	325.19	1,822.85	98.69	-51.07	110.42	0.96
1,923.00	6.42	328.35	1,917.31	107.15	-56.60	120.53	0.74
2,018.00	6.33	339.16	2,011.73	116.57	-61.25	130.94	1.27
2,112.00	5.19	334.59	2,105.25	125.25	-64.92	140.19	1.31
2,207.00	5.40	329.32	2,199.85	132.98	-69.04	148.91	0.56
2,302.00	5.84	325.37	2,294.39	140.80	-74.07	158.20	0.62
2,397.00	5.93	327.39	2,388.89	148.91	-79.46	167.94	0.24
2,492.00	6.37	327.47	2,483.34	157.49	-84.94	178.12	0.46
2,587.00	5.80	336.00	2,577.81	166.32	-89.73	188.12	1.12
2,682.00	6.37	331.43	2,672.27	175.33	-94.20	198.09	0.79
2,777.00	6.42	339.25	2,766.69	184.93	-98.60	208.52	0.92
2,872.00	6.06	336.26	2,861.12	194.48	-102.50	218.63	0.51

RECEIVED Jun. 22, 2011

Berry Daily Drilling Report

Report Date: 6/10/2011
Report #: 3, DFS: 2.3
Depth Progress: 1,393

Well Name: SFW FEE 14-10D-54

API/UWI	Surface Legal Location	Spud Date Notice	APD State	AFE Number	Total AFE Amount
43013506860000	SESW Sec. 10, T5S-R4W		Utah	C11032030	
Spud Date	**Rig Release Date**	**KB-Ground Distance (ft)**	**Ground Elevation (ftKB)**	**Daily Cost**	**Cum Cost To Date**
6/7/2011 11:30:00 PM	6/13/2011 10:00:00 AM	14.00	6,092	58,672	122,936
Operations at Report Time		**Operations Next 24 Hours**		**Daily Mud Cost**	**Mud Additive Cost To Date**
Drilling		Drill 7 7/8 hole to td.		8,693	10,592
Operations Summary				**Depth Start (ftKB)**	**Depth End (ftKB)**
Drill from 2890' to 3396', service rig, drill from3396' to 3871' service rig, drill from 3871' to 4283'.				2,890	4,283
Remarks				**Depth Start (TVD) (ftKB)**	**Depth End (TVD) (ftKB)**
Safety meeting=unloading casing					
Weather	**Temperature (°F)**	**Road Condition**	**Hole Condition**	**Target Formation**	**Target Depth (ftKB)**
Clear	40.0	Dry	Good	Wasatch	6,042

Last Casing Set

Casing Description	Set Depth (ftKB)	OD (in)	Comment
Surface	373	8 5/8	Cemented in place

Time Log

Start Time	End Time	Dur (hrs)	Operation	Comment
06:00	14:30	8.50	Drilling	Drill from 2890' to 3396'.
14:30	15:00	0.50	Lubricate Rig	Service rig, grease blocks, swivel, spinners, drivelines and rotary table.
15:00	18:00	3.00	Drilling	Drill from 3396' to 3618'.
18:00	22:30	4.50	Drilling	Drill form 3618' to 3871'. rotary 65, wob 16, 425 gpm, 1450 psi.
22:30	23:00	0.50	Lubricate Rig	Service rig function test crown-o-matic, inspect brake pins, pads and linkage.
23:00	06:00	7.00	Drilling	Drill from 3871' to 4283'.

Mud Checks

Type	Time	Depth (ftKB)	Density (lb/gal)	Vis (s/qt)	PV Calc (cp)	Yield Point (lbf/100ft²)
DAP	06:00	3,450.0	8.40	27	1.0	1.000

Gel (10s) (lbf/100f...	Gel (10m) (lbf/10...	Gel (30m) (lbf/10...	Filtrate (mL/30min)	Filter Cake (/32")	pH	Solids (%)
1.000	1.000				7.0	1.0

MBT (lb/bbl)	Percent Oil (%)	Percent Water (%)	Chlorides (mg/L)	Calcium (mg/L)	KCL (%)	Electric Stab (V)
		99.0	1,000.000			

CEC for Cuttings	Whole Mud Add (bbl)	Mud Lost to Hole (bbl)	Mud Lost (Surf) (bbl)	Mud Vol (Res) (bbl)	Mud Vol (Act) (bbl)
					350.0

Air Data

Parasite ACFM (ft³/min)	Drillpipe ACFM (ft³/min)	ECD Bit (lb/gal)	ECD Parasite (lb/gal)

Corrosion Inhibitor Injected in 24hr Period

gls Injected down Parasite (gal)	gls Injected in Mud (gal)	gls Biocide Injected in Mud (gal)

Drill Strings

BHA #1, Steerable

Bit Run	Drill Bit	IADC Bit Dull	TFA (incl Noz) (in²)
1	<Size?>in, Q505F, 7129815	8-6-BT-N--2-LT-PR	0.98

Nozzles (/32")	String Length (ft)	String Wt (1000lbf)	BHA ROP (ft...
16/16/16/16/16	6,086.85	115	63.7

Drill String Components

Jts	Item Description	OD (in)	Len (ft)	Lobe config	Stages	rpm/gpm	Bit-Bend ft. (ft)	min gpm (gpm)	max gpm (gpm)	SN
1	Kelly	5	40.00							
158	Drill Pipe	4	4,998.11							
1	XO	6 1/4	2.65							
30	HWDP	4 1/2	921.33							
1	Drill Collar	6 1/4	30.30							
1	Drill Collar	7 7/8	29.20							
1	Gap sub	6 1/4	5.64							1002
1	NMDC	6 1/4	30.86							65198
1	Mud Motor 84hp	6 1/4	27.76	7.8	2.9	0.170	7.08	200	500	650-200
1	Bit	7 7/8	1.00							11499278

Drilling Parameters

Wellbore	Start (ftKB)	Depth End (ftKB)	Cum Depth (ft)	Drill Time (hrs)	Cum Drill Time...	Int ROP (ft/hr)	Flow Rate (gpm)
Original Hole	2,890.0	4,283.0	3,934.00	23.00	52.50	60.6	425

WOB (1000lbf)	RPM (rpm)	SPP (psi)	Rot HL (1000lbf)	PU HL (1000lbf)	SO HL (1000lbf)	Drilling Torque	Off Btm Tq
16	65	1,450.0	81	94	73		

Q (g inj) (ft³/...	Motor RPM (rpm)	T (inj) (°F)	P (BH Ann) (...	T (bh) (°F)	P(Surf Ann) ...	T (surf ann) ...	Q (liq rtrn) (g...	Q (g return) ...

Daily Contacts

Job Contact	Mobile
James Marsh	435-828-1879

Rigs

Contractor	Rig Number
Pioneer Drilling	5B

Mud Pumps

1, Gardner-Denver, PZ-8

Pump Rating (hp)	Rod Diameter (in)	Stroke Length (in)
750.0		7.99

Liner Size (in)	Vol/Stk OR (bbl/stk)

Pressure (psi)	Slow Spd	Strokes (spm)	Eff (%)
	No		

2, Gardner-Denver, PZ-8

Pump Rating (hp)	Rod Diameter (in)	Stroke Length (in)
750.0		7.99

Liner Size (in)	Vol/Stk OR (bbl/stk)

Pressure (psi)	Slow Spd	Strokes (spm)	Eff (%)
	No		

Mud Additive Amounts

Description	Consumed	Daily Cost
Dap	45.0	1,507.50
Defoamer	5.0	625.00
Duragel	70.0	1,050.00
Engineer	1.0	450.00
Equipment rental	1.0	50.00
Gypsum	240.0	2,520.00
Pallets	7.0	140.00
Poly Plus	6.0	726.00
Sawdust	20.0	90.00
Shrink Wrap	7.0	140.00
Tax	1.0	144.00
Trucking	1.0	1,250.00

Job Supplies

Diesel Fuel, gal us

Supply Item Description	Unit Label
Diesel Fuel	gal us

Total Received	Total Consumed	Total Returned
4,400.0	4,352.0	

Diesel Fuel Consumption

Date	Consumed
6/8/2011	556.0
6/9/2011	834.0
6/10/2011	927.0
6/11/2011	737.0
6/12/2011	927.0
6/13/2011	371.0

RECEIVED Jun. 22, 2011

Berry Daily Drilling Report

Report Date: 6/10/2011
Report #: 3, DFS: 2.3
Depth Progress: 1,393

Well Name: SFW FEE 14-10D-54

Deviation Surveys

<Description?>

Azim...	Date	Description	EWTie In...	Inclin...	MD Tie In (ft...	NSTie In ...	TVDTie In (ft...
0.00	6/7/2011		0.00	0.00	0.00	0.00	0.00

Survey Data

MD (ftKB)	Incl (°)	Azm (°)	TVD (ftKB)	NS (ft)	EW (ft)	VS (ft)	DLS (°/100ft)
2,967.00	6.81	330.64	2,955.52	203.98	-107.28	229.18	1.03
3,061.00	6.37	331.08	3,048.90	213.40	-112.54	239.93	0.47
3,156.00	5.98	328.88	3,143.35	222.25	-117.64	250.13	0.48
3,251.00	6.81	327.21	3,237.76	231.23	-123.25	260.70	0.90
3,346.00	5.89	324.98	3,332.18	239.95	-129.10	271.21	1.00
3,441.00	6.33	329.32	3,426.64	248.45	-134.57	281.31	0.67
3,537.00	5.89	326.42	3,522.09	257.10	-139.99	291.52	0.56
3,631.00	5.32	325.19	3,615.64	264.70	-145.15	300.70	0.62
3,726.00	6.20	326.77	3,710.16	272.61	-150.47	310.23	0.94
3,821.00	5.41	327.12	3,804.67	280.66	-155.72	319.84	0.83
3,916.00	5.58	327.65	3,899.24	288.32	-160.62	328.94	0.19
4,011.00	4.61	326.16	3,993.86	295.40	-165.22	337.37	1.03
4,106.00	5.05	324.13	4,088.52	301.95	-169.79	345.37	0.50
4,202.00	5.41	330.02	4,184.12	309.30	-174.53	354.10	0.67

RECEIVED Jun. 22, 2011

Berry Daily Drilling Report

Report Date: 6/11/2011
Report #: 4, DFS: 3.3
Depth Progress: 663

Well Name: SFW FEE 14-10D-54

API/UWI	Surface Legal Location	Spud Date Notice	APD State
43013506860000	SESW Sec. 10, T5S-R4W		Utah

Spud Date	Rig Release Date	KB-Ground Distance (ft)	Ground Elevation (ftKB)
6/7/2011 11:30:00 PM	6/13/2011 10:00:00 AM	14.00	6,092

Operations at Report Time	Operations Next 24 Hours
Drilling 7 7/8 production hole	Drill 7 7/8 hole

Operations Summary
Drill from 4283' to 4536', service rig, drill from 4563' to4599, circulate sweep to surface, trip out of hole, make up bit #2, trip in hole, wash and ream from 4539' to 4599'.Drill from 4599' to 4946'.

Remarks
Safety Meeting= Tripping pipe.

Weather	Temperature (°F)	Road Condition	Hole Condition
Cloudy	45.0	Dry	Good

AFE Number	Total AFE Amount
C11032030	

Daily Cost	Cum Cost To Date
23,828	146,764

Daily Mud Cost	Mud Additive Cost To Date
3,509	14,100

Depth Start (ftKB)	Depth End (ftKB)
4,283	4,946

Depth Start (TVD) (ftKB)	Depth End (TVD) (ftKB)

Target Formation	Target Depth (ftKB)
Wasatch	6,042

Last Casing Set

Casing Description	Set Depth (ftKB)	OD (in)	Comment
Surface	373	8 5/8	Cemented in place

Time Log

Start Time	End Time	Dur (hrs)	Operation	Comment
06:00	14:30	8.50	Drilling	Drill from 3618' to 4536'.
14:30	15:00	0.50	Lubricate Rig	Service rig, Grease drivelines, blocks,swivel, rotary table. Check drawworks, and lightplant.
15:00	17:00	2.00	Drilling	Drill from 4536' to 4599'. ROP dropped from 85 ft/hr to 15 ft/hr @ 4597'.
17:00	17:30	0.50	Condition Mud & Circulate	Circulate polymer sweep to surface, make ready for trip.
17:30	20:00	2.50	Trips	Trip out of hole 55 stands of 4" drill pipe, 15 stands HWDP. Break out 7 7/8 bit.
20:00	23:00	3.00	Trips	Make up bit #2 FX55M, with 3x14's and 2x16'. Trip in hole,
23:00	00:00	1.00	Reaming	Make up kelly, break circulation, wash and ream from 4539' to 4599'.
00:00	06:00	6.00	Drilling	Drill from 4599' to 4946'. Rotary 56, wob 20, psi 1675, gpm 425. avg ft/hr 58.

Mud Checks

Type	Time	Depth (ftKB)	Density (lb/gal)	Vis (s/qt)	PV Calc (cp)	Yield Point (lbf/100ft²)
DAP	06:00	4,330.0	8.40	27	1.0	1.000

Gel (10s) (lbf/100f...	Gel (10m) (lbf/10...	Gel (30m) (lbf/10...	Filtrate (mL/30min)	Filter Cake (/32")	pH	Solids (%)
1.000	1.000				7.0	1.0

MBT (lb/bbl)	Percent Oil (%)	Percent Water (%)	Chlorides (mg/L)	Calcium (mg/L)	KCL (%)	Electric Stab (V)
		99.0	1,000.000			

CEC for Cuttings	Whole Mud Add (bbl)	Mud Lost to Hole (bbl)	Mud Lost (Surf) (bbl)	Mud Vol (Res) (bbl)	Mud Vol (Act) (bbl)
					402.0

Air Data

Parasite ACFM (ft³/min)	Drillpipe ACFM (ft³/min)	ECD Bit (lb/gal)	ECD Parasite (lb/gal)

Corrosion Inhibitor Injected in 24hr Period

gls Injected down Parasite (gal)	gls Injected in Mud (gal)	gls Biocide Injected in Mud (gal)

Drill Strings

BHA #1, Steerable

Bit Run	Drill Bit	IADC Bit Dull	TFA (incl Noz) (in²)
1	<Size?>in, Q505F, 7129815	8-6-BT-N--2-LT-PR	0.98

Nozzles (/32")	String Length (ft)	String Wt (1000lbf)	BHA ROP (ft...
16/16/16/16/16	6,086.85	115	63.7

Drill String Components

Jts	Item Description	OD (in)	Len (ft)	Lobe config	Stages	rpm/gpm	Bit-Bend ft. (ft)	min gpm (gpm)	max gpm (gpm)	SN
1	Kelly	5	40.00							
158	Drill Pipe	4	4,998.11							
1	XO	6 1/4	2.65							
30	HWDP	4 1/2	921.33							
1	Drill Collar	6 1/4	30.30							
1	Drill Collar	7 7/8	29.20							
1	Gap sub	6 1/4	5.64							1002
1	NMDC	6 1/4	30.86							65198
1	Mud Motor 84hp	6 1/4	27.76	7.8	2.9	0.170	7.08	200	500	650-200

Daily Contacts

Job Contact	Mobile
James Marsh	435-828-1879

Rigs

Contractor	Rig Number
Pioneer Drilling	5B

Mud Pumps

1, Gardner-Denver, PZ-8

Pump Rating (hp)	Rod Diameter (in)	Stroke Length (in)
750.0		7.99

Liner Size (in)	Vol/Stk OR (bbl/stk)

Pressure (psi)	Slow Spd	Strokes (spm)	Eff (%)
	No		

2, Gardner-Denver, PZ-8

Pump Rating (hp)	Rod Diameter (in)	Stroke Length (in)
750.0		7.99

Liner Size (in)	Vol/Stk OR (bbl/stk)

Pressure (psi)	Slow Spd	Strokes (spm)	Eff (%)
	No		

Mud Additive Amounts

Description	Consumed	Daily Cost
Dap	40.0	1,340.00
Defoamer	3.0	375.00
Engineer	1.0	450.00
Equipment rental	1.0	50.00
Gypsum	60.0	630.00
Pallets	3.0	60.00
Poly Plus	2.0	242.00
Sawdust	35.0	157.50
Shrink Wrap	3.0	60.00
Tax	1.0	144.00

Job Supplies

Diesel Fuel, gal us

Supply Item Description	Unit Label
Diesel Fuel	gal us

Total Received	Total Consumed	Total Returned
4,400.0	4,352.0	

Diesel Fuel Consumption

Date	Consumed
6/8/2011	556.0
6/9/2011	834.0
6/10/2011	927.0
6/11/2011	737.0
6/12/2011	927.0
6/13/2011	371.0

RECEIVED Jun. 22, 2011

Berry Daily Drilling Report

Report Date: 6/11/2011
Report #: 4, DFS: 3.3
Depth Progress: 663

Well Name: SFW FEE 14-10D-54

Drill String Components

Jts	Item Description	OD (in)	Len (ft)	Lobe config	Stages	rpm/gpm	Bit-Bend ft. (ft)	min gpm (gpm)	max gpm (gpm)	SN
1	Bit	7 7/8	1.00							11499278

Drilling Parameters

Wellbore	Start (ftKB)	Depth End (ftKB)	Cum Depth (ft)	Drill Time (hrs)	Cum Drill Time...	Int ROP (ft/hr)	Flow Rate (gpm)
Original Hole	4,283.0	4,946.0	4,597.00	17.50	70.00	37.9	425

WOB (1000lbf)	RPM (rpm)	SPP (psi)	Rot HL (1000lbf)	PU HL (1000lbf)	SO HL (1000lbf)	Drilling Torque	Off Btm Tq
20	60	1,650.0	89	105	76		

Q (g inj) (ft³/...	Motor RPM (rpm)	T (inj) (°F)	P (BH Ann) (...	T (bh) (°F)	P(Surf Ann) ...	T (surf ann) ...	Q (liq rtrn) (g...	Q (g return) ...

Deviation Surveys

<Description?>

Azim...	Date	Description	EWTie In...	Inclin...	MD Tie In (ft...	NSTie In ...	TVDTie In (ft...
0.00	6/7/2011		0.00	0.00	0.00	0.00	0.00

Survey Data

MD (ftKB)	Incl (°)	Azm (°)	TVD (ftKB)	NS (ft)	EW (ft)	VS (ft)	DLS (°/100ft)
4,296.00	5.45	340.39	4,277.70	317.34	-178.24	362.85	1.04
4,390.00	3.82	336.76	4,371.39	324.42	-180.98	370.26	1.76
4,486.00	2.81	332.17	4,467.23	329.44	-183.34	375.74	1.09
4,581.00	1.63	319.65	4,562.16	332.53	-185.30	379.40	1.34
4,676.00	1.71	304.54	4,657.12	334.37	-187.34	382.06	0.47
4,771.00	1.63	296.89	4,752.08	335.78	-189.71	384.56	0.25
4,865.00	1.89	296.06	4,846.03	337.07	-192.30	387.06	0.28

RECEIVED Jun. 22, 2011

Berry Daily Drilling Report

Report Date: 6/12/2011
Report #: 5, DFS: 4.3
Depth Progress: 1,140

Well Name: SFW FEE 14-10D-54

API/UWI	Surface Legal Location	Spud Date Notice	APD State
43013506860000	SESW Sec. 10, T5S-R4W		Utah
Spud Date	**Rig Release Date**	**KB-Ground Distance (ft)**	**Ground Elevation (ftKB)**
6/7/2011 11:30:00 PM	6/13/2011 10:00:00 AM	14.00	6,092

Operations at Report Time	Operations Next 24 Hours
TOOH for logs	log hole, TIH, laydown drill string, run casing,cement, set slips.

Operations Summary
Drill from 4946' to 5422', service rig, drill from 4946' to 5803', service rig, drill from 580' to 6086, circulate , pump sweeps to surface, TOOH f/logs.

Remarks
Safety Meeting=wire rope inspection.

Weather	Temperature (°F)	Road Condition	Hole Condition
Partly cloudy	43.0	Dry	Good

AFE Number	Total AFE Amount
C11032030	
Daily Cost	**Cum Cost To Date**
20,912	167,676
Daily Mud Cost	**Mud Additive Cost To Date**
2,199	16,299
Depth Start (ftKB)	**Depth End (ftKB)**
4,946	6,086
Depth Start (TVD) (ftKB)	**Depth End (TVD) (ftKB)**
Target Formation	**Target Depth (ftKB)**
Wasatch	6,042

Last Casing Set

Casing Description	Set Depth (ftKB)	OD (in)	Comment
Surface	373	8 5/8	Cemented in place

Time Log

Start Time	End Time	Dur (hrs)	Operation	Comment
06:00	13:30	7.50	Drilling	Drill from 4946' to 5422'. WOB 12/15, GPM 425, RPM 65, AVG FT/HR 63.
13:30	14:00	0.50	Lubricate Rig	Servive rig, function test crown-o-matic, adjust kelly spinners.
14:00	18:00	4.00	Drilling	Drill from 5422' to 5675'.
18:00	21:00	3.00	Drilling	Drill from 5675' to 5803'.
21:00	21:30	0.50	Lubricate Rig	Service rig, grease drivelines, check draw works, transmission, rotary table, upright chain case. inspect brake pins,and linkages.
21:30	03:00	5.50	Drilling	Drill from 5803' to 6086. TD=6086'.
03:00	04:00	1.00	Condition Mud & Circulate	Circulate 1 polymer sweep and 1 high vis gel sweep out of hole. Stand back kelly, install bails and elevators.
04:00	06:00	2.00	Trips	Trip out of hole for logs.

Mud Checks

Type	Time	Depth (ftKB)	Density (lb/gal)	Vis (s/qt)	PV Calc (cp)	Yield Point (lbf/100ft²)
DAP	06:00	5,250.0	8.40	27	1.0	1.000

Gel (10s) (lbf/100f...	Gel (10m) (lbf/10...	Gel (30m) (lbf/10...	Filtrate (mL/30min)	Filter Cake (/32")	pH	Solids (%)
1.000	1.000				7.0	1.0

MBT (lb/bbl)	Percent Oil (%)	Percent Water (%)	Chlorides (mg/L)	Calcium (mg/L)	KCL (%)	Electric Stab (V)
		99.0	1,000.000			

CEC for Cuttings	Whole Mud Add (bbl)	Mud Lost to Hole (bbl)	Mud Lost (Surf) (bbl)	Mud Vol (Res) (bbl)	Mud Vol (Act) (bbl)
					456.0

Air Data

Parasite ACFM (ft³/min)	Drillpipe ACFM (ft³/min)	ECD Bit (lb/gal)	ECD Parasite (lb/gal)

Corrosion Inhibitor Injected in 24hr Period

gls Injected down Parasite (gal)	gls Injected in Mud (gal)	gls Biocide Injected in Mud (gal)

Drill Strings

BHA #1, Steerable

Bit Run	Drill Bit	IADC Bit Dull	TFA (incl Noz) (in²)
1	<Size?>in, Q505F, 7129815	8-6-BT-N--2-LT-PR	0.98

Nozzles (/32")	String Length (ft)	String Wt (1000lbf)	BHA ROP (ft...
16/16/16/16/16	6,086.85	115	63.7

Drill String Components

Jts	Item Description	OD (in)	Len (ft)	Lobe config	Stages	rpm/gpm	Bit-Bend ft. (ft)	min gpm (gpm)	max gpm (gpm)	SN
1	Kelly	5	40.00							
158	Drill Pipe	4	4,998.11							
1	XO	6 1/4	2.65							
30	HWDP	4 1/2	921.33							
1	Drill Collar	6 1/4	30.30							
1	Drill Collar	7 7/8	29.20							
1	Gap sub	6 1/4	5.64							1002
1	NMDC	6 1/4	30.86							65198
1	Mud Motor 84hp	6 1/4	27.76	7.8	2.9	0.170	7.08	200	500	650-200
1	Bit	7 7/8	1.00							11499278

Daily Contacts

Job Contact	Mobile
James Marsh	435-828-1879

Rigs

Contractor	Rig Number
Pioneer Drilling	5B

Mud Pumps

1, Gardner-Denver, PZ-8

Pump Rating (hp)	Rod Diameter (in)	Stroke Length (in)
750.0		7.99

Liner Size (in)	Vol/Stk OR (bbl/stk)

Pressure (psi)	Slow Spd	Strokes (spm)	Eff (%)
	No		

2, Gardner-Denver, PZ-8

Pump Rating (hp)	Rod Diameter (in)	Stroke Length (in)
750.0		7.99

Liner Size (in)	Vol/Stk OR (bbl/stk)

Pressure (psi)	Slow Spd	Strokes (spm)	Eff (%)
	No		

Mud Additive Amounts

Description	Consumed	Daily Cost
Dap	15.0	502.50
Defoamer	1.0	125.00
Engineer	1.0	450.00
Equipment rental	1.0	50.00
Gypsum	65.0	682.50
Pellets	5.0	100.00
Sawdust	10.0	45.00
Shrink Wrap	5.0	100.00
Tax	1.0	144.00

Job Supplies

Diesel Fuel, gal us

Supply Item Description	Unit Label
Diesel Fuel	gal us

Total Received	Total Consumed	Total Returned
4,400.0	4,352.0	

Diesel Fuel Consumption

Date	Consumed
6/8/2011	556.0
6/9/2011	834.0
6/10/2011	927.0
6/11/2011	737.0
6/12/2011	927.0
6/13/2011	371.0

RECEIVED Jun. 22, 2011

Berry Daily Drilling Report

Report Date: 6/12/2011
Report #: 5, DFS: 4.3
Depth Progress: 1,140

Well Name: SFW FEE 14-10D-54

Drilling Parameters

Wellbore	Start (ftKB)	Depth End (ftKB)	Cum Depth (ft)	Drill Time (hrs)	Cum Drill Time...	Int ROP (ft/hr)	Flow Rate (gpm)
Original Hole	4,946.0	6,086.0	5,737.00	20.00	90.00	57.0	425

WOB (1000lbf)	RPM (rpm)	SPP (psi)	Rot HL (1000lbf)	PU HL (1000lbf)	SO HL (1000lbf)	Drilling Torque	Off Btm Tq
20	60	1,750.0	104	120	90		

Q (g inj) (ft³/...	Motor RPM (rpm)	T (inj) (°F)	P (BH Ann) (...	T (bh) (°F)	P(Surf Ann) ...	T (surf ann) ...	Q (liq rtrn) (g...	Q (g return) ...

Deviation Surveys

<Description?>

Azim...	Date	Description	EWTie In...	Inclin...	MD Tie In (ft...	NSTie In ...	TVDTie In (ft...
0.00	6/7/2011		0.00	0.00	0.00	0.00	0.00

Survey Data

MD (ftKB)	Incl (°)	Azm (°)	TVD (ftKB)	NS (ft)	EW (ft)	VS (ft)	DLS (°/100ft)
4,959.00	2.07	287.57	4,939.98	338.26	-195.31	389.73	0.37
5,054.00	2.90	280.80	5,034.89	339.23	-199.31	392.76	0.93
5,150.00	2.99	288.00	5,130.76	340.46	-204.07	396.43	0.40
5,245.00	1.54	258.83	5,225.69	340.98	-207.68	398.87	1.90
5,340.00	1.32	255.40	5,320.66	340.45	-209.99	399.72	0.25
5,435.00	1.23	231.76	5,415.64	339.55	-211.85	400.01	0.56
5,530.00	1.09	233.17	5,510.62	338.37	-213.38	399.88	0.15
5,625.00	1.10	231.59	5,605.60	337.27	-214.81	399.76	0.03
5,719.00	1.19	213.92	5,699.58	335.89	-216.07	399.32	0.39
5,815.00	1.27	213.45	5,795.56	334.18	-217.21	398.53	0.08
5,910.00	1.27	217.35	5,890.54	332.46	-218.43	397.78	0.09
6,005.00	1.27	225.08	5,985.51	330.88	-219.81	397.24	0.18
6,035.00	1.19	218.14	6,015.51	330.40	-220.24	397.08	0.56
6,085.00	1.06	206.57	6,065.50	329.58	-220.77	396.69	0.52

RECEIVED Jun. 22, 2011

Berry Daily Drilling Report

Report Date: 6/13/2011
Report #: 6, DFS: 5.3
Depth Progress: 0

Well Name: SFW FEE 14-10D-54

API/UWI	Surface Legal Location	Spud Date Notice	APD State
43013506860000	SESW Sec. 10, T5S-R4W		Utah
Spud Date	**Rig Release Date**	**KB-Ground Distance (ft)**	**Ground Elevation (ftKB)**
6/7/2011 11:30:00 PM	6/13/2011 10:00:00 AM	14.00	6,092

AFE Number	Total AFE Amount
C11032030	
Daily Cost	**Cum Cost To Date**
35,435	203,111
Daily Mud Cost	**Mud Additive Cost To Date**
2,699	18,998
Depth Start (ftKB)	**Depth End (ftKB)**
6,086	6,086
Depth Start (TVD) (ftKB)	**Depth End (TVD) (ftKB)**
Target Formation	**Target Depth (ftKB)**
Wasatch	6,042

Operations at Report Time
Cementing casing.

Operations Next 24 Hours
Rig down for move, change brake bands, remove Totco EDR system, install Pason EDR

Operations Summary
TOOH f/ logs, log hole, TIH, circulate, lay down drill string, run casing to 6042', cement, casing.

Remarks
SAfety Meeting= running casing

Weather	Temperature (°F)	Road Condition	Hole Condition
Clear	46.0	Dry	Good

Last Casing Set

Casing Description	Set Depth (ftKB)	OD (in)	Comment
Production	6,060	5 1/2	cemented

Time Log

Start Time	End Time	Dur (hrs)	Operation	Comment
06:00	08:00	2.00	Trips	Trip out of hole for logs. Layed down directional tools.
08:00	12:30	4.50	Wire Line Logs	HSM w/ Pioneer wireline Services. Run Caliper,Dual Induction, Compensated Density, Compensated Nuetron, and Gamma Ray logs.
12:30	13:00	0.50	Wire Line Logs	Rig down logging equipment.
13:00	16:30	3.50	Trips	Make up 7 7/8 tricone bit, and bit sub, trip in hole to lay down drill string.
16:30	17:00	0.50	Condition Mud & Circulate	Make up kelly, break circulation, pump high vis gel sweep.
17:00	17:30	0.50	Condition Mud & Circulate	HSM w/ Weatherford laydown crew, Rig up laydown equipment.
17:30	22:00	4.50	LD Drillpipe	Lay down 158 joints 4" drill pipe, 30 joints 4 1/2" HWDP,and 2 drill collars.
22:00	23:30	1.50	Run Casing & Cement	HSM W/Weatherford casing crews. Rig up casing equipment. Change out torgue guage on casind tongs, rig up stabbing board.
23:30	04:00	4.50	Run Casing & Cement	Run 139 joints of 5 1/2", 15.5#, J-55 casing to a depth of 6042'. Rig down casing equipment.
04:00	05:00	1.00	Condition Mud & Circulate	Break circulation, HSM w/ Pro-Petro, rig up cementing equipment.
05:00	06:00	1.00	Run Casing & Cement	Pressure test lines to 2500 psi. Pump cement.

Mud Checks

Type	Time	Depth (ftKB)	Density (lb/gal)	Vis (s/qt)	PV Calc (cp)	Yield Point (lbf/100ft²)
DAP	06:00	6,086.0	8.40	27	1.0	1.000

Gel (10s) (lbf/100f...	Gel (10m) (lbf/10...	Gel (30m) (lbf/10...	Filtrate (mL/30min)	Filter Cake (/32")	pH	Solids (%)
1.000	1.000				7.0	1.0

MBT (lb/bbl)	Percent Oil (%)	Percent Water (%)	Chlorides (mg/L)	Calcium (mg/L)	KCL (%)	Electric Stab (V)
		99.0	1,000.000			

CEC for Cuttings	Whole Mud Add (bbl)	Mud Lost to Hole (bbl)	Mud Lost (Surf) (bbl)	Mud Vol (Res) (bbl)	Mud Vol (Act) (bbl)
					505.0

Air Data

Parasite ACFM (ft³/min)	Drillpipe ACFM (ft³/min)	ECD Bit (lb/gal)	ECD Parasite (lb/gal)

Corrosion Inhibitor Injected in 24hr Period

gls Injected down Parasite (gal)	gls Injected in Mud (gal)	gls Biocide Injected in Mud (gal)

Drill Strings

Bit Run	Drill Bit	IADC Bit Dull	TFA (incl Noz) (in²)

Nozzles (/32")	String Length (ft)	String Wt (1000lbf)	BHA ROP (ft...

Daily Contacts

Job Contact	Mobile
James Marsh	435-828-1879

Rigs

Contractor	Rig Number
Pioneer Drilling	5B

Mud Pumps

1, Gardner-Denver, PZ-8

Pump Rating (hp)	Rod Diameter (in)	Stroke Length (in)
750.0		7.99

Liner Size (in)	Vol/Stk OR (bbl/stk)

Pressure (psi)	Slow Spd	Strokes (spm)	Eff (%)
	No		

2, Gardner-Denver, PZ-8

Pump Rating (hp)	Rod Diameter (in)	Stroke Length (in)
750.0		7.99

Liner Size (in)	Vol/Stk OR (bbl/stk)

Pressure (psi)	Slow Spd	Strokes (spm)	Eff (%)
	No		

Mud Additive Amounts

Description	Consumed	Daily Cost
Dap	20.0	670.00
Duragel	40.0	600.00
Engineer	1.0	450.00
Equipment rental	1.0	50.00
Gypsum	65.0	682.50
Pallets	2.0	40.00
Sawdust	5.0	22.50
Shrink Wrap	2.0	40.00
Tax	1.0	144.00

Job Supplies

Diesel Fuel, gal us

Supply Item Description	Unit Label
Diesel Fuel	gal us

Total Received	Total Consumed	Total Returned
4,400.0	4,352.0	

Diesel Fuel Consumption

Date	Consumed
6/8/2011	556.0
6/9/2011	834.0
6/10/2011	927.0
6/11/2011	737.0
6/12/2011	927.0
6/13/2011	371.0

RECEIVED Jun. 22, 2011

Berry Daily Drilling Report

Report Date: 6/13/2011
Report #: 6, DFS: 5.3
Depth Progress: 0

Well Name: SFW FEE 14-10D-54

Drill String Components

Jts	Item Description	OD (in)	Len (ft)	Lobe config	Stages	rpm/gpm	Bit-Bend ft. (ft)	min gpm (gpm)	max gpm (gpm)	SN

Drilling Parameters

Wellbore	Start (ftKB)	Depth End (ftKB)	Cum Depth (ft)	Drill Time (hrs)	Cum Drill Time...	Int ROP (ft/hr)	Flow Rate (gpm)

WOB (1000lbf)	RPM (rpm)	SPP (psi)	Rot HL (1000lbf)	PU HL (1000lbf)	SO HL (1000lbf)	Drilling Torque	Off Btm Tq

Q (g inj) (ft³/...	Motor RPM (rpm)	T (Inj) (°F)	P (BH Ann) (...	T (bh) (°F)	P(Surf Ann) ...	T (surf ann) ...	Q (liq rtrn) (g...	Q (g return) ...

Deviation Surveys

<Description?>

Azim...	Date	Description	EWTie In...	Inclin...	MD Tie In (ft...	NSTie In ...	TVDTie In (ft...
0.00	6/7/2011		0.00	0.00	0.00	0.00	0.00

Survey Data

MD (ftKB)	Incl (°)	Azm (°)	TVD (ftKB)	NS (ft)	EW (ft)	VS (ft)	DLS (°/100ft)

RECEIVED Jun. 22, 2011

Berry Daily Drilling Report

Report Date: 6/14/2011
Report #: 7, DFS: 6.3
Depth Progress: 0

Well Name: SFW FEE 14-10D-54

API/UWI	Surface Legal Location	Spud Date Notice	APD State
43013506860000	SESW Sec. 10, T5S-R4W		Utah
Spud Date	**Rig Release Date**	**KB-Ground Distance (ft)**	**Ground Elevation (ftKB)**
6/7/2011 11:30:00 PM	6/13/2011 10:00:00 AM	14.00	6,092

Operations at Report Time	Operations Next 24 Hours
Moving rig	Move rig to Federal 1-1D-64

Operations Summary
Pumped cement, nippled down,set slips @ 75k, Rig down, Replace brake bands and pads, spool new drilling line on drum, rig down floor, pumps, pits, light plant, change house.

Remarks
Safety Meeting= replacing brakes on draw works.

Weather	Temperature (°F)	Road Condition	Hole Condition
Clear	49.0	Dry	Good

AFE Number	Total AFE Amount
C11032030	
Daily Cost	**Cum Cost To Date**
49,354	252,465
Daily Mud Cost	**Mud Additive Cost To Date**
	18,998
Depth Start (ftKB)	**Depth End (ftKB)**
6,086	6,086
Depth Start (TVD) (ftKB)	**Depth End (TVD) (ftKB)**
Target Formation	**Target Depth (ftKB)**
Wasatch	6,042

Last Casing Set

Casing Description	Set Depth (ftKB)	OD (in)	Comment
Production	6,060	5 1/2	cemented

Time Log

Start Time	End Time	Dur (hrs)	Operation	Comment
06:00	07:00	1.00	Run Casing & Cement	Pumped 20 bbls mud flush, 10 bbls fresh water, Lead: 136 bbls (200 sks), 11.0#, 3.82 yield, MWR 23 gal/sx. Tail: 105 bbls (350 sks), 13.1#, 1.7 yield, MWR 7.7 gal/sx. Dropped plug, displaced with 142.7 bbls 2% KCL. 23 bbls cement returned to surface, FCP 1250, bumped plug @ 1800 psi. Floats held.
07:00	07:30	0.50	Run Casing & Cement	Rig down cement crew.
07:30	08:30	1.00	NU/ND BOP	Nipple down bop and set slips @ 75k.
08:30	10:00	1.50	Rig Up & Tear Down	Rig down floor, lay down kelly and swivel, rig down mud pumps, clean and rig down pits. Release rig @ 10:00 hrs.
10:00	18:00	8.00	Repair Rig	Shut down draw works, install lock-out tag out, reomve drum guards, brake linkages,and brake bands, install new brake bands and pads, new cotter keys in brake linkages, and adjust brakes.
18:00	20:00	2.00	Miscellaneous	Slip new spool drilling line on draw works.
20:00	06:00	10.00	Rig Up & Tear Down	Rig down mud pumps, pits,light plant, change house, water tank,and catwalk.

Mud Checks

Type	Time	Depth (ftKB)	Density (lb/gal)	Vis (s/qt)	PV Calc (cp)	Yield Point (lbf/100ft²)

Gel (10s) (lbf/100f...	Gel (10m) (lbf/10...	Gel (30m) (lbf/10...	Filtrate (mL/30min)	Filter Cake (/32")	pH	Solids (%)

MBT (lb/bbl)	Percent Oil (%)	Percent Water (%)	Chlorides (mg/L)	Calcium (mg/L)	KCL (%)	Electric Stab (V)

CEC for Cuttings	Whole Mud Add (bbl)	Mud Lost to Hole (bbl)	Mud Lost (Surf) (bbl)	Mud Vol (Res) (bbl)	Mud Vol (Act) (bbl)

Air Data

Parasite ACFM (ft³/min)	Drillpipe ACFM (ft³/min)	ECD Bit (lb/gal)	ECD Parasite (lb/gal)

Corrosion Inhibitor Injected in 24hr Period

gls Injected down Parasite (gal)	gls Injected in Mud (gal)	gls Biocide Injected in Mud (gal)

Drill Strings

Bit Run	Drill Bit	IADC Bit Dull	TFA (incl Noz) (in²)

Nozzles (/32")	String Length (ft)	String Wt (1000lbf)	BHA ROP (ft...

Drill String Components

Jts	Item Description	OD (in)	Len (ft)	Lobe config	Stages	rpm/gpm	Bit-Bend ft. (ft)	min gpm (gpm)	max gpm (gpm)	SN

Daily Contacts

Job Contact	Mobile
James Marsh	435-828-1879

Rigs

Contractor	Rig Number
Pioneer Drilling	5B

Mud Pumps

1, Gardner-Denver, PZ-8

Pump Rating (hp)	Rod Diameter (in)	Stroke Length (in)
750.0		7.99

Liner Size (in)	Vol/Stk OR (bbl/stk)

Pressure (psi)	Slow Spd	Strokes (spm)	Eff (%)
	No		

2, Gardner-Denver, PZ-8

Pump Rating (hp)	Rod Diameter (in)	Stroke Length (in)
750.0		7.99

Liner Size (in)	Vol/Stk OR (bbl/stk)

Pressure (psi)	Slow Spd	Strokes (spm)	Eff (%)
	No		

Mud Additive Amounts

Description	Consumed	Daily Cost

Job Supplies

Diesel Fuel, gal us

Supply Item Description	Unit Label
Diesel Fuel	gal us

Total Received	Total Consumed	Total Returned
4,400.0	4,352.0	

Diesel Fuel Consumption

Date	Consumed
6/8/2011	556.0
6/9/2011	834.0
6/10/2011	927.0
6/11/2011	737.0
6/12/2011	927.0
6/13/2011	371.0

RECEIVED Jun. 22, 2011

Berry Daily Drilling Report

Report Date: 6/14/2011
Report #: 7, DFS: 6.3
Depth Progress: 0

Well Name: SFW FEE 14-10D-54

Drilling Parameters

Wellbore	Start (ftKB)	Depth End (ftKB)	Cum Depth (ft)	Drill Time (hrs)	Cum Drill Time...	Int ROP (ft/hr)	Flow Rate (gpm)

WOB (1000lbf)	RPM (rpm)	SPP (psi)	Rot HL (1000lbf)	PU HL (1000lbf)	SO HL (1000lbf)	Drilling Torque	Off Btm Tq

Q (g inj) (ft³/...	Motor RPM (rpm)	T (inj) (°F)	P (BH Ann) (...	T (bh) (°F)	P(Surf Ann) ...	T (surf ann) ...	Q (liq rtrn) (g...	Q (g return) ...

Deviation Surveys

<Description?>

Azim...	Date	Description	EWTie In...	Inclin...	MD Tie In (ft...	NSTie In ...	TVDTie In (ft...
0.00	6/7/2011		0.00	0.00	0.00	0.00	0.00

Survey Data

MD (ftKB)	Incl (°)	Azm (°)	TVD (ftKB)	NS (ft)	EW (ft)	VS (ft)	DLS (°/100ft)

RECEIVED Jun. 22, 2011

STATE OF UTAH
DEPARTMENT OF NATURAL RESOURCES
DIVISION OF OIL, GAS, AND MINING

FORM 9

5.LEASE DESIGNATION AND SERIAL NUMBER: FEE

SUNDRY NOTICES AND REPORTS ON WELLS

Do not use this form for proposals to drill new wells, significantly deepen existing wells below current bottom-hole depth, reenter plugged wells, or to drill horizontal laterals. Use APPLICATION FOR PERMIT TO DRILL form for such proposals.

6. IF INDIAN, ALLOTTEE OR TRIBE NAME:

7.UNIT or CA AGREEMENT NAME:

1. TYPE OF WELL
Oil Well

8. WELL NAME and NUMBER:
SFW FEE 14-10D-54

2. NAME OF OPERATOR:
BERRY PETROLEUM COMPANY

9. API NUMBER:
43013506860000

3. ADDRESS OF OPERATOR:
4000 South 4028 West Rt 2 Box 7735 , Roosevelt, UT, 84066

PHONE NUMBER:
303 999-4044 Ext

9. FIELD and POOL or WILDCAT:
BRUNDAGE CANYON

4. LOCATION OF WELL
FOOTAGES AT SURFACE:
0292 FSL 2179 FWL
QTR/QTR, SECTION, TOWNSHIP, RANGE, MERIDIAN:
Qtr/Qtr: SESW Section: 10 Township: 05.0S Range: 04.0W Meridian: U

COUNTY:
DUCHESNE

STATE:
UTAH

11.
CHECK APPROPRIATE BOXES TO INDICATE NATURE OF NOTICE, REPORT, OR OTHER DATA

TYPE OF SUBMISSION	TYPE OF ACTION		
✓ NOTICE OF INTENT Approximate date work will start: 6/28/2011	☐ ACIDIZE	☐ ALTER CASING	☐ CASING REPAIR
	☐ CHANGE TO PREVIOUS PLANS	☐ CHANGE TUBING	☐ CHANGE WELL NAME
	☐ CHANGE WELL STATUS	☐ COMMINGLE PRODUCING FORMATIONS	☐ CONVERT WELL TYPE
☐ SUBSEQUENT REPORT Date of Work Completion:	☐ DEEPEN	☐ FRACTURE TREAT	☐ NEW CONSTRUCTION
	☐ OPERATOR CHANGE	☐ PLUG AND ABANDON	☐ PLUG BACK
	☐ PRODUCTION START OR RESUME	☐ RECLAMATION OF WELL SITE	☐ RECOMPLETE DIFFERENT FORMATION
☐ SPUD REPORT Date of Spud:	☐ REPERFORATE CURRENT FORMATION	☐ SIDETRACK TO REPAIR WELL	☐ TEMPORARY ABANDON
	☐ TUBING REPAIR	☐ VENT OR FLARE	☐ WATER DISPOSAL
☐ DRILLING REPORT Report Date:	☐ WATER SHUTOFF	☐ SI TA STATUS EXTENSION	☐ APD EXTENSION
	☐ WILDCAT WELL DETERMINATION	✓ OTHER	OTHER: CMPL PROCEDURE

12. DESCRIBE PROPOSED OR COMPLETED OPERATIONS. Clearly show all pertinent details including dates, depths, volumes, etc.

PLEASE SEE THE ATTACHED COMPLETION PROCEDURE FOR THE SFW FEE 14-10D-54.

Approved by the Utah Division of Oil, Gas and Mining

Date: 07/05/2011

By: Dark K Quist

NAME (PLEASE PRINT)	PHONE NUMBER	TITLE
Kathy K. Fieldsted	435 722-1325	Sr. Regulatory & Permitting Tech.

SIGNATURE	DATE
N/A	6/22/2011

RECEIVED Jun. 22, 2011

Berry Petroleum Company
1999 Broadway, Suite 3700
Denver, CO 80202

Main (303) 999-4400
Fax (303) 999-4401

www.bry.com

REVISED:	June 21, 2011
Date:	June 20, 2011

Well Name:	**SFW Fee 14-10D-54**
API#:	43-013-50686
Location:	Sec 10-T5S-R4W
County, State:	Duchesne County, Utah

SHL:	292 FSL & 2179 FWL
BHL:	621 FSL & 1960 FWL
Elevations:	6111 ft KB; 6092 ft GL
RTD:	6086 ft
PBTD:	6013 ft; float collar
Surf Csg:	8 5/8" 24# J-55 @ 373 ft; cmt w/ ?? sks cmt
Prod Csg:	5 1/2" 15.5# J-55 @ 6060 ft; cmt w/ 200 sks lead & 350 sks tail
Mkr Jnts:	? ft
Tbg:	
SN:	
TOC:	
Existing Perforations:	

Green River Frac Procedure:

1. MIRU wireline unit. Perforate **Uteland Butte f/ 5747 to 5909 ft** w/ 2 spf, 120 deg phase, 19 gm charges, 0.36" EHD. See attached table. RD wireline off wellhead.
2. RU frac equip. Frac Stage 1 down 5 ½" csg per design (see attached table). Record ISIP. RD frac equip off wellhead.
3. RU wlreline unit. Set CBP @ ~5730 ft. Perforate **Lower Castle Peak f/ 5682 to 5716 ft & Castle Peak f/ 5543 to 5601 ft** w/ 2 spf, 120 deg phase, 19 gm charges, 0.36" EHD. See attached table. RD wireline off wellhead.
4. RU frac equip. Frac Stage 2 down 5 ½" csg per design (see attached table). Record ISIP. RD frac equip off wellhead.
5. RU wireline unit. Set CBP @ ~5500 ft. Perforate **Black Shale f/ 5082 to 5106 ft** w/ 2 spf, 120 deg phase, 19 gm charges, 0.36" EHD. See attached table. RD wireline off wellhead.
6. RU frac equip. Frac Stage 3 down 5 ½" csg per design (see attached table). Record ISIP. RD frac equip off wellhead.
7. RU wireline unit. Set CBP @ ~5030 ft. Perforate **Douglas Creek f/ 4481 to 4707 ft** w/ 2 spf, 120 deg phase, 19 gm charges, 0.36" EHD. See attached table. RD wireline off wellhead.
8. RU frac equip. Frac Stage 4 down 5 ½" csg per design (see attached table). Record ISIP. RD frac equip off wellhead.
9. RU wireline unit. Set CBP @ ~4430 ft. Perforate **Garden Gulch f/ 4136 to 4169 ft** w/ 2 spf, 120 deg phase, 19 gm charges, 0.36" EHD. See attached table. RD wireline off wellhead.
10. RU frac equip. Frac Stage 5 down 5 ½" csg per design (see attached table). Record ISIP. RD frac equip off wellhead.
11. RU wireline unit. Set kill CBP @ ~4100 ft.
12. RDMO wireline unit. RDMO frac equip. NU BOPE.
13. MIRU service unit. RU drlg equip and drill out CBP's and circulate clean to PBTD ft. Record fluid rates and pressures while cleaning out well. RD drlg equip.
14. RIH w/ tail joint, SN & tbg anchor on 2 7/8" tbg. Set EOT ~1 jt below btm perf. ND BOPE.
15. RIH w/ pump & rods. Seat pump, space out. Fill tbg & pressure test to 500 psi.
16. RDMO service unit.
17. Start well pumping.

RECEIVED Jun. 22, 2011

Uinta Wellbore Schematic

SFW FEE 14-10D-54

API/UWI	Surface Legal Location	APD State	Field Name
43013506860000	SESW Sec. 10, T5S-R4W	Utah	Brundage Canyon

Spud Date	KB-Ground Distance (ft)	Ground Elevation (ftKB)
6/7/2011	14.00	6,092

Well Config: - Original Hole, 6/21/2011 8:23:45 AM
Schematic - Actual

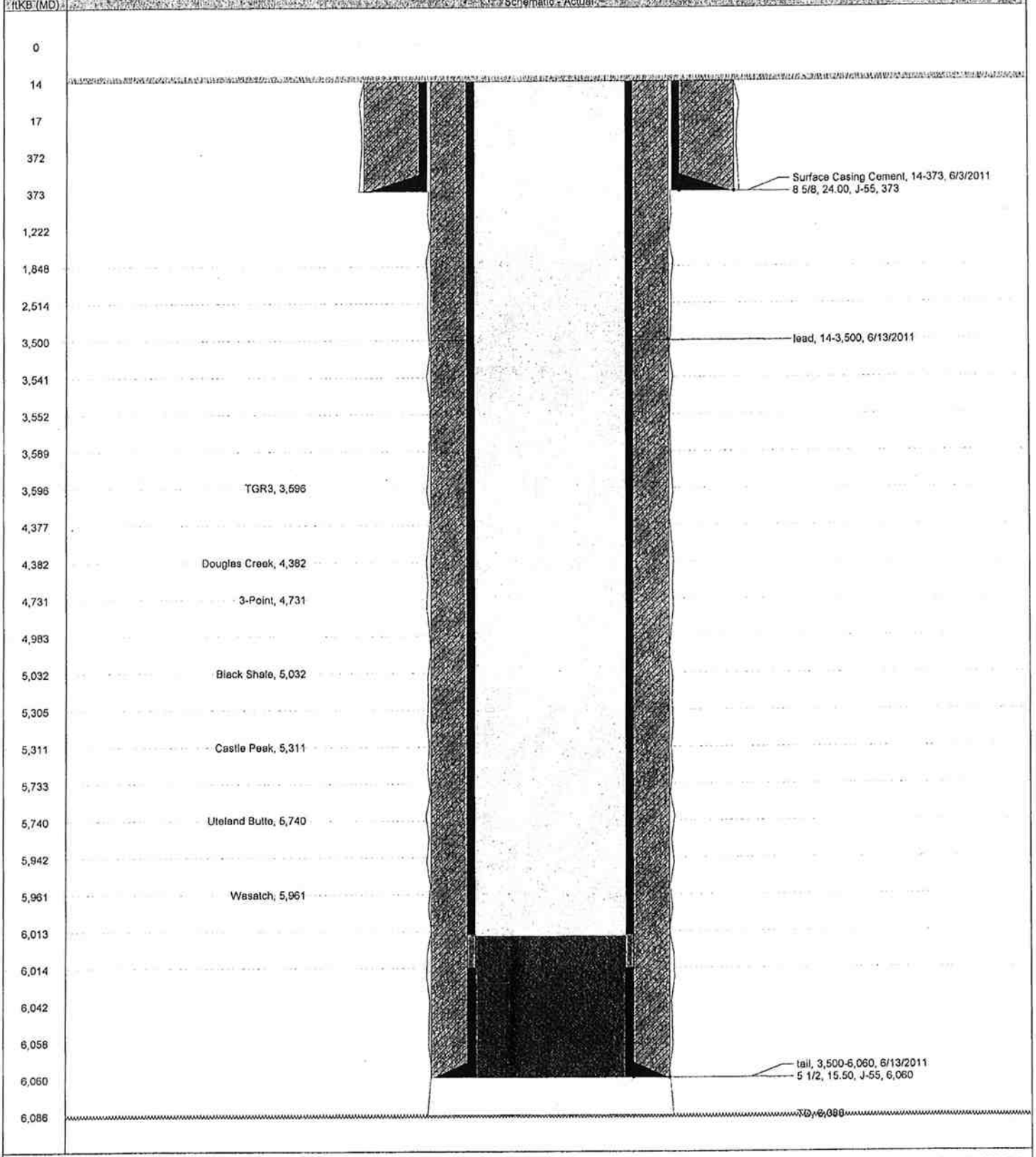

RECEIVED Jun. 22, 2011

SFW Fee 14-10D-54

REV 6/20/2011
6/17/2011

Stage	Stage Top	Stage Bmt	Zone	Top	Bottom	Feet	SPF	Total Holes	Stage Holes	Gross Interval Thickness (ft)	Net Perfed Thickness (ft)	Net Pay *GR<80 API* (ft)	Acid Volume (gals)	Sand Volume *(1700 lbs per net pay)*
1	5,747	5,909	Uteland Butte	5,908	5,909	1	2	2						
1			Uteland Butte	5,892	5,893	1	2	2						
1			Uteland Butte	5,866	5,867	1	2	2						
1			Uteland Butte	5,857	5,858	1	2	2						
1			Uteland Butte	5,848	5,849	1	2	2						
1			Uteland Butte	5,834	5,835	1	2	2						
1			Uteland Butte	5,827	5,828	1	2	2						
1			Uteland Butte	5,820	5,822	2	2	4						
1			Uteland Butte	5,814	5,816	2	2	4						
1			Uteland Butte	5,806	5,807	1	2	2						
1			Uteland Butte	5,770	5,771	1	2	2						
1			Uteland Butte	5,747	5,749	2	2	4	30	162	15	48	250	80,000
2	5,543	5,716	Lower Castle Peak	5,714	5,716	2	2	4						
2			Lower Castle Peak	5,682	5,684	2	2	4						
2			Castle Peak	5,599	5,601	2	2	4						
2			Castle Peak	5,576	5,577	1	2	2						
2			Castle Peak	5,543	5,545	2	2	4	18	173	9	14	250	23,800
3	5,082	5,106	Black Shale	5,104	5,106	2	2	4						
3			Black Shale	5,099	5,101	2	2	4						
3			Black Shale	5,082	5,084	2	2	4	12	24	6	12	250	20,400
4	4,481	4,707	Douglas Creek	4,706	4,707	1	2	2						
4			Douglas Creek	4,659	4,661	2	2	4						
4			Douglas Creek	4,508	4,510	2	2	4						
4			Douglas Creek	4,481	4,483	2	2	4	14	226	7	12	250	20,400
5	4,136	4,169	Garden Gulch	4,165	4,169	4	2	8						
5			Garden Gulch	4,136	4,139	3	2	6	14	33	7	14	250	23,800
Totals									88	618	44	100	1,250	168,400

RECEIVED Jun. 22, 2011

Sundry Number: 16139 API Well Number: 43013506860000

MAVERICK
STIMULATION COMPANY, LLC
88 INVERNESS CIRCLE EAST, STE. G-101 · ENGLEWOOD, CO 80112 · PH (303) 757-7789 · FAX (303) 757-7610

BERRY PETROLEUM
SFW FEE 14-10D-54
DUCHESNE, UTAH
LEGAL DESCRIPTION
5 STAGE
168,400 16/30 SAND

Prepared for SUSAN SEARS
1999 BROADWAY, SUITE 3700
Denver, Colorado 80202
(303) 999-4400

Prepared by JOE SANDERS
(303) 757-7789 EXT 107

Service Point - Vernal, Utah
Contact: Tim Anderson
(970) 867-2766

6/21/2011

Filename - Berry Petroleum SFW FEE 14-10D-54 5 STAGE 168K 16-30 sand 062111 REV E MAIL (2).xls
File Location - C:\Documents and Settings\sms\Local Settings\Temporary Internet Files\Content.Outlook\ZLQP45NS\
Created with StimProp Complete - Version 2.01 11.02.2010

RECEIVED Jun. 22, 2011

6/21/2011

Susan Sears
Berry Petroleum
1999 Broadway, Suite 3700
Denver, Colorado 80202

Thank you for the opportunity to present the following treatment proposal. This recommendation is submitted for your consideration.

Well Data

Casing: 5 1/2 in 17 lb/ft, J-55
Tubing:

Stage Info	Stage 1	Stage 2	Stage 3	Stage 4	Stage 5	Stage 6
Formation:	UTELAND BUTTES	LOWER &CASTLE PEAKS	BLACK SHALE	#REF!	DOUGLAS CREEK	
Packer/EOT Depth:						
TVD (For Deviated Wellbore):						
Perf #1 - Top:	5,747	5,543	5,082	4,481	4,136	
Btm:	5,909	5,716	5,106	4,707	4,169	
SPF:	2	2	2	2	2	
Perf #2 - Top:						
Btm:						
SPF:						
Perf #3 - Top:						
Btm:						
SPF:						
Perf #4 - Top:						
Btm:						
SPF:						
Perf #5 - Top:						
Btm:						
SPF:						
Total Shots:	30	16	12	14	14	
Perf Diameter:	0.36	0.36	0.36	0.36	0.36	
Bht (deg F.):	154.904	151.331	141.692	132.692	124.745	
Estimated Frac Gradient:	0.85	0.85	0.85	0.85	0.85	

Treatment Summary

Primary Fluid SpGr:	1.01	1.01	1.01	1.01	1.01	
Treat Via:	Casing	Casing	Casing	Casing	Casing	
Primary Fluid Type:	MavFrac	MavFrac	MavFrac	MavFrac	MavFrac	
CO2 (y/n):	N	N	N	N	N	
Estimated Treat psi:	3,300	3,980	3,510	3,750	3,600	
Estimated Perf Fric (psi):	313	1,101	1,101	1,438	1,438	
Acid Volume (gls):	500	250	250	250		
Total Clean Fluid/Foam (gls):	51,250	11,047	10,412	10,140	11,047	
Pad Volume (gls):	17,250	4,700	4,700	4,700	4,700	
SLF Volume (gls):	34,000	6,347	5,712	5,440	6,347	
Estimated Flush Volume (gls):	5,497	5,293	4,832	5,293	4,481	
Proppant Volume (lbs):	80,000	23,800	20,400	20,400	23,800	
Estimated Pump Time (min):	38.3	12.6	15.0	12.0	12.0	

*NOTE: Total clean fluid/foam volume does not include flush volume.

RECEIVED Jun. 22, 2011

21-Jun-11
BERRY PETROLEUM
SFW FEE 14-10D-54
UTELAND BUTTES 5747-5909 TOTAL 30 HOLES

MAVERICK
STIMULATION COMPANY, LLC

Est. STP: 3300 psi

Stage	HCl%/ Prop Mesh	Gel ppt	Downhole (design) - Ramp Proppant: Clean Foam/ Clean Fluid gals	Ramp Start Prop Conc ppg	Ramp End Prop Conc ppg	Rate bpm	N2%	CO2%	Surface (calc): Avg N2 Rate scfm	Avg CO2 Rate bpm	Avg Slurry Rate bpm	Avg Clean Rate bpm	Cumulative: N2 scf	CO2 Tons	Surf Slurry bbls	Surf Clean bbls
PAD			250			5.0			-	-	5.0	5.0	-	-	6	6
HCL	15		250			5.0			-	-	5.0	5.0	-	-	12	12
PAD		25	17,000			40.0			-	-	40.0	40.0	-	-	417	417
SAND	16/30	25	26,000	1.0	3.0	40.0			-	-	40.0	36.7	-	-	1,092	1,036
SAND	16/30	25	8,000	3.0	4.0	40.0			-	-	40.0	34.5	-	-	1,312	1,226
FLUSH		25	31			40.0			-	-	40.0	40.0	-	-	1,313	1,227
HCL	15		250			40.0			-	-	40.0	40.0	-	-	1,319	1,233
FLUSH		25	5,466			40.0			-	-	40.0	40.0	-	-	1,449	1,363
									-	-	-	-	-	-	-	-
									-	-	-	-	-	-	-	-
									-	-	-	-	-	-	-	-
									-	-	-	-	-	-	-	-
									-	-	-	-	-	-	-	-
									-	-	-	-	-	-	-	-
									-	-	-	-	-	-	-	-
			57,247					<< === Totals === >>					-	-	1,449	1,363

Stage	HCl%/ Prop Mesh	% Cln Fluid	Downhole: Clean Foam/ Clean Fluid gals	Avg Prop Conc ppg	Constant Internal Phase	Avg Blndr Conc ppg	Ramp Proppant: Avg Rate lb/min	Total lbs	Stage lbs	N2 Stage scf	CO2 Stage tons	Time Stage min	DH Foam Slurry Stage bbls	Stage: Surf Slurry bbls	Surf Clean bbls
PAD		100.0%	250									1.2	6.0	6.0	6.0
HCL	15	100.0%	250									1.2	6.0	6.0	6.0
PAD		100.0%	17,000									10.1	404.8	404.8	404.8
SAND	16/30	91.7%	26,000	2	8.3%	2.00	3,081	52,000	52,000			16.9	675.0	675.0	619.0
SAND	16/30	86.3%	8,000	3.5	13.7%	3.50	5,077	80,000	28,000			5.5	220.6	220.6	190.5
FLUSH		100.0%	31					80,000				0.0	0.7	0.7	0.7
HCL	15	100.0%	250					80,000				0.1	6.0	6.0	6.0
FLUSH		100.0%	5,466					80,000				3.3	130.1	130.1	130.1
								80,000	<< === Totals === >>			38.3		1,449	1,363

Bottomhole Treating Pressure: [redacted] psi
Bottomhole Temp: [redacted] deg. F
Calculated N2 Volume Factor: 1493 scf/bbl
Bottomhole CO2 Volume Factor: [redacted] scf/bbl
Proppant Specific Gravity: 2.65

RECEIVED Jun. 22, 2011

Sundry Number: 16139 API Well Number: 43013506860000

21-Jun-11
BERRY PETROLEUM
SFW FEE 14-10D-54
LOWER & CASTLE PEAKS 5543-5716 TOTAL 16 HOLES
35% PAD

MAVERICK STIMULATION COMPANY, LLC

			Downhole (design) - Ramp Proppant						Surface (calc)				Cumulative			
Stage	HCl%/ Prop Mesh	Gel ppt	Clean Foam/ Clean Fluid gals	Ramp Start Prop Conc ppg	Ramp End Prop Conc ppg	Rate bpm	N2%	CO2%	Avg N2 Rate scfm	Avg CO2 Rate bpm	Avg Slurry Rate bpm	Avg Clean Rate bpm	N2 scf	CO2 Tons	Surf Slurry bbls	Surf Clean bbls
PAD			500			5.0			-	-	5.0	5.0	-	-	12	12
PAD		25	4,200			40.0			-	-	40.0	40.0	-	-	112	112
SAND	16/30	25	3,967	1.0	5.0	40.0			-	-	40.0	35.2	-	-	219	206
SAND	16/30	25	2,380	5.0	5.0	40.0			-	-	40.0	32.6	-	-	289	263
FLUSH		25	437			40.0			-	-	40.0	40.0	-	-	299	273
HCL	15		250			40.0			-	-	40.0	40.0	-	-	305	279
FLUSH		25	4,856			40.0			-	-	40.0	40.0	-	-	421	395
									-	-	-	-	-	-	-	-
									-	-	-	-	-	-	-	-
									-	-	-	-	-	-	-	-
									-	-	-	-	-	-	-	-
									-	-	-	-	-	-	-	-
									-	-	-	-	-	-	-	-
									-	-	-	-	-	-	-	-
			16,590					<< === Totals === >>					-	-	421	395

			Downhole				Ramp Proppant							Stage	
Stage	HCl%/ Prop Mesh	% Cln Fluid	Clean Foam/ Clean Fluid gals	Avg Prop Conc ppg	Constant Internal Phase	Avg Blndr Conc ppg	Avg Rate lb/min	Total lbs	Stage lbs	N2 Stage scf	CO2 Stage tons	Time Stage min	DH Foam Slurry Stage bbls	Surf Slurry bbls	Surf Clean bbls
PAD		100.0%	500									2.4	11.9	11.9	11.9
PAD		100.0%	4,200									2.5	100.0	100.0	100.0
SAND	16/30	88.0%	3,967	3	11.9%	3.00	4,438	11,900	11,900			2.7	107.3	107.3	94.4
SAND	16/30	81.5%	2,380	5	18.4%	5.00	6,852	23,800	11,900			1.7	69.5	69.5	56.7
FLUSH		100.0%	437					23,800				0.3	10.4	10.4	10.4
HCL	15	100.0%	250					23,800				0.1	6.0	6.0	6.0
FLUSH		100.0%	4,856					23,800				2.9	115.6	115.6	115.6
								23,800		<< === Totals === >>		12.6		421	395

Bottomhole Treating Pressure: [redacted] psi
Bottomhole Temp: [redacted] deg. F
Calculated N2 Volume Factor: 1456 scf/bbl
Bottomhole CO2 Volume Factor: [redacted] scf/bbl
Proppant Specific Gravity: 2.65

RECEIVED Jun. 22, 2011

Sundry Number: 16139 API Well Number: 43013506860000

21-Jun-11
BERRY PETROLEUM
SFW FEE 14-10D-54
BLACK SHALE 5082-5106 12 HOLES
40% PAD

MAVERICK STIMULATION COMPANY, LLC

Est. STP: 3510 psi

Stage	HCl%/ Prop Mesh	Gel ppt	Downhole (design) - Ramp Proppant: Clean Foam/ Clean Fluid gals	Ramp Start Prop Conc ppg	Ramp End Prop Conc ppg	Rate bpm	N2%	CO2%	Surface (calc): Avg N2 Rate scfm	Avg CO2 Rate bpm	Avg Slurry Rate bpm	Avg Clean Rate bpm	Cumulative: N2 scf	CO2 Tons	Surf Slurry bbls	Surf Clean bbls
PAD			500			5.0			-	-	5.0	5.0	-	-	12	12
PAD		25	4,200			30.0			-	-	30.0	30.0	-	-	112	112
SAND	16/30	25	4,080	1.0	5.0	30.0			-	-	30.0	26.4	-	-	222	209
SAND	16/30	25	1,632	5.0	5.0	30.0			-	-	30.0	24.5	-	-	270	248
FLUSH		25	421			30.0			-	-	30.0	30.0	-	-	280	258
HCL	15		250			30.0			-	-	30.0	30.0	-	-	286	264
FLUSH		25	4,411			30.0			-	-	30.0	30.0	-	-	391	369
									-	-	-	-	-	-	-	-
									-	-	-	-	-	-	-	-
									-	-	-	-	-	-	-	-
									-	-	-	-	-	-	-	-
									-	-	-	-	-	-	-	-
									-	-	-	-	-	-	-	-
									-	-	-	-	-	-	-	-
									-	-	-	-	-	-	-	-
			15,494					<< === Totals === >>					-	-	391	369

Stage	HCl%/ Prop Mesh	% Cln Fluid	Downhole: Clean Foam/ Clean Fluid gals	Avg Prop Conc ppg	Constant Internal Phase	Avg Blndr Conc ppg	Ramp Proppant: Avg Rate lb/min	Total lbs	Stage lbs	N2 Stage scf	CO2 Stage tons	Time Stage min	DH Foam Slurry Stage bbls	Stage: Surf Slurry bbls	Surf Clean bbls
PAD		100.0%	500									2.4	11.9	11.9	11.9
PAD		100.0%	4,200									3.3	100.0	100.0	100.0
SAND	16/30	88.0%	4,080	3	11.9%	3.00	3,329	12,240	12,240			3.7	110.3	110.3	97.1
SAND	16/30	81.5%	1,632	5	18.4%	5.00	5,139	20,400	8,160			1.6	47.6	47.6	38.9
FLUSH		100.0%	421					20,400				0.3	10.0	10.0	10.0
HCL	15	100.0%	250					20,400				0.2	6.0	6.0	6.0
FLUSH		100.0%	4,411					20,400				3.5	105.0	105.0	105.0
								20,400	<< === Totals === >>			15.0		391	369

Bottomhole Treating Pressure: [redacted] psi
Bottomhole Temp: [redacted] 90.0 deg. F
Calculated N2 Volume Factor: 1369 scf/bbl
Bottomhole CO2 Volume Factor: [redacted] 3060.8 scf/bbl
Proppant Specific Gravity: 2.65

RECEIVED Jun. 22, 2011

Sundry Number: 16139 API Well Number: 43013506860000

21-Jun-11
BERRY PETROLEUM
SFW FEE 14-10D-54
DOUGLAS CREEK 4481-4707 14 HOLES
35% PAD

MAVERICK STIMULATION COMPANY, LLC

Stage	HCl%/ Prop Mesh	Gel ppt	Downhole (design) - Ramp Proppant: Clean Foam/ Clean Fluid gals	Ramp Start Prop Conc ppg	Ramp End Prop Conc ppg	Rate bpm	N2%	CO2%	Surface (calc): Avg N2 Rate scfm	Avg CO2 Rate bpm	Avg Slurry Rate bpm	Avg Clean Rate bpm	Cumulative: N2 scf	CO2 Tons	Surf Slurry bbls	Surf Clean bbls
PAD			500			5.0			-	-	5.0	5.0	-	-	12	12
PAD		25	4,200			40.0			-	-	40.0	40.0	-	-	112	112
SAND	16/30	25	3,400	1.0	5.0	40.0			-	-	40.0	35.2	-	-	204	193
SAND	16/30	25	2,040	5.0	5.0	40.0			-	-	40.0	32.6	-	-	263	241
FLUSH		25	437			40.0			-	-	40.0	40.0	-	-	274	252
HCL	15		250			40.0			-	-	40.0	40.0	-	-	280	258
FLUSH		25	4,856			40.0			-	-	40.0	40.0	-	-	395	373
									-	-	-	-	-	-	-	-
									-	-	-	-	-	-	-	-
									-	-	-	-	-	-	-	-
									-	-	-	-	-	-	-	-
									-	-	-	-	-	-	-	-
									-	-	-	-	-	-	-	-
									-	-	-	-	-	-	-	-
			15,683					<< == Totals == >>					-	-	395	373

Stage	HCl%/ Prop Mesh	% Cln Fluid	Downhole: Clean Foam/ Clean Fluid gals	Avg Prop Conc ppg	Constant Internal Phase	Avg Blndr Conc ppg	Ramp Proppant: Avg Rate lb/min	Total lbs	Stage lbs	N2 Stage scf	CO2 Stage tons	Time Stage min	DH Foam Slurry Stage bbls	Stage: Surf Slurry bbls	Surf Clean bbls
PAD		100.0%	500									2.4	11.9	11.9	11.9
PAD		100.0%	4,200									2.5	100.0	100.0	100.0
SAND	16/30	88.0%	3,400	3	11.9%	3.00	4,438	10,200	10,200			2.3	91.9	91.9	81.0
SAND	16/30	81.5%	2,040	5	18.4%	5.00	6,852	20,400	10,200			1.5	59.5	59.5	48.6
FLUSH		100.0%	437					20,400				0.3	10.4	10.4	10.4
HCL	15	100.0%	250					20,400				0.1	6.0	6.0	6.0
FLUSH		100.0%	4,856					20,400				2.9	115.6	115.6	115.6
								20,400	<< == Totals == >>			12.0		395	373

Bottomhole Treating Pressure: [redacted] psi
Bottomhole Temp: [redacted] deg. F
Calculated N2 Volume Factor: 1245 scf/bbl
Bottomhole CO2 Volume Factor: [redacted] scf/bbl
Proppant Specific Gravity: 2.65

RECEIVED Jun. 22, 2011

Sundry Number: 16139 API Well Number: 4301350686000

21-Jun-11
BERRY PETROLEUM
SFW FEE 14-10D-54
Garden Gulch 4136-4169 14 HOLES
35% PAD

MAVERICK STIMULATION COMPANY, LLC

Stage	HCl%/ Prop Mesh	Gel ppt	Downhole (design) - Ramp Proppant: Clean Foam/ Clean Fluid gals	Ramp Start Prop Conc ppg	Ramp End Prop Conc ppg	Rate bpm	N2%	CO2%	Surface (calc): Avg N2 Rate scfm	Avg CO2 Rate bpm	Avg Slurry Rate bpm	Avg Clean Rate bpm	Cumulative: N2 scf	CO2 Tons	Surf Slurry bbls	Surf Clean bbls
PAD			500			5.0			-	-	5.0	5.0	-	-	12	12
PAD		25	4,200			40.0			-	-	40.0	40.0	-	-	112	112
SAND	16/30	25	3,967	1.0	5.0	40.0			-	-	40.0	35.2	-	-	219	206
SAND	16/30	25	2,380	5.0	5.0	40.0			-	-	40.0	32.6	-	-	289	263
FLUSH		25	4,481			40.0			-	-	40.0	40.0	-	-	395	370
									-	-	-	-	-	-	-	-
									-	-	-	-	-	-	-	-
									-	-	-	-	-	-	-	-
									-	-	-	-	-	-	-	-
									-	-	-	-	-	-	-	-
									-	-	-	-	-	-	-	-
									-	-	-	-	-	-	-	-
									-	-	-	-	-	-	-	-
									-	-	-	-	-	-	-	-
									-	-	-	-	-	-	-	-
			15,528					<< === Totals === >>					-	-	395	370

Stage	HCl%/ Prop Mesh	% Cln Fluid	Downhole: Clean Foam/ Clean Fluid gals	Avg Prop Conc ppg	Constant Internal Phase	Avg Blndr Conc ppg	Ramp Proppant: Avg Rate lb/min	Total lbs	Stage lbs	N2 Stage scf	CO2 Stage tons	Time Stage min	DH Foam Slurry Stage bbls	Stage: Surf Slurry bbls	Surf Clean bbls
PAD		100.0%	500									2.4	11.9	11.9	11.9
PAD		100.0%	4,200									2.5	100.0	100.0	100.0
SAND	16/30	88.0%	3,967	3	11.9%	3.00	4,438	11,900	11,900			2.7	107.3	107.3	94.4
SAND	16/30	81.5%	2,380	5	18.4%	5.00	5,852	23,800	11,900			1.7	69.5	69.5	56.7
FLUSH		100.0%	4,481					23,800				2.7	106.7	106.7	106.7
								23,800	<< === Totals === >>			12.0		395	370

Bottomhole Treating Pressure: [redacted] psi
Bottomhole Temp: [redacted] deg. F
Calculated N2 Volume Factor: 1169 scf/bbl
Bottomhole CO2 Volume Factor: [redacted] scf/bbl
Proppant Specific Gravity: 2.65

RECEIVED Jun. 22, 2011

Sundry Number: 16139 API Well Number: 43013506860000

FLUID SPECIFICATIONS AND REQUIREMENTS

Tank Requirements: **7 -** **500** bbl tanks Tank Bottoms: **30** bbl/tank

Fluid1:	25 lb	Gelled Water		117,041 Gallons
Additives:				
257	2%	CL-57	Liquid KCl Replacement	
2001	25 ppt	MAV-3	Guar Gel	
106	2 gpt	NE-6	Non-Emulsifier	
141	0.05 qpt	BREAKER-503L	Liquid Enzyme Breaker	
582	0.15 ppt	MAVCIDE II	Biocide	
592	2.5 gpt	MAVLINK BW	Borate X-Linker (Winterized)	

Fluid Required (Not Including Tank Bottoms):	**117,041**	**Gallons**
	2,787	**Bbls**
Tank Bottoms:	**180**	**Bbls**
Total Fluid Requred:	**2,967**	**Bbls**

ACID REQUIREMENTS

Acid Requirements:

Acid 1:	15 %		HCL		1,250 Gallons
Additives:					
106	2	gpt	NE-6	Non-Emulsifier	
610	5	ppt	IC-100	Iron Control	
303	4	gpt	MAVHIB-3	Acid Inhibitor (Moderate Temp)	

RECEIVED Jun. 22, 2011

CO2 AND N2 REQUIREMENTS

-

-

-

-

PROPPANT REQUIREMENTS

SAND	16/30	Texas Gold		168,400 lbs
			Total:	168,400 lbs

RECEIVED Jun. 22, 2011

FORM 6

STATE OF UTAH
DEPARTMENT OF NATURAL RESOURCES
DIVISION OF OIL, GAS AND MINING

ENTITY ACTION FORM

Operator: Berry Petroleum Company
Address: 4000 S. 4028 W.
city Roosevelt
state UT zip 84066

Operator Account Number: N 2480
Phone Number: (435) 722-1325

Well 1

API Number	Well Name		QQ	Sec	Twp	Rng	County
4301350686	SFW Fee 14-10D-54		SESW	10	5S	4W	DUCHESNE
Action Code	**Current Entity Number**	**New Entity Number**	**Spud Date**			**Entity Assignment Effective Date**	
A	99999	18070	6/2/2011			6/22/11	

Comments: SPUD BY LEON ROSS DRILLING
GRRV BHL = SESW

Well 2

API Number	Well Name		QQ	Sec	Twp	Rng	County
Action Code	**Current Entity Number**	**New Entity Number**	**Spud Date**			**Entity Assignment Effective Date**	

Comments:

Well 3

API Number	Well Name		QQ	Sec	Twp	Rng	County
Action Code	**Current Entity Number**	**New Entity Number**	**Spud Date**			**Entity Assignment Effective Date**	

Comments:

ACTION CODES:
- **A** - Establish new entity for new well (single well only)
- **B** - Add new well to existing entity (group or unit well)
- **C** - Re-assign well from one existing entity to another existing entity
- **D** - Re-assign well from one existing entity to a new entity
- **E** - Other (Explain in 'comments' section)

KATHY K. FIELDSTED
Name (Please Print)
Signature
SR. REG & PERMITTING
Title
6/3/2011
Date

(5/2000)

RECEIVED
JUN 06 2011
DIV. OF OIL, GAS & MINING

STATE OF UTAH
DEPARTMENT OF NATURAL RESOURCES
DIVISION OF OIL, GAS, AND MINING

FORM 9

5.LEASE DESIGNATION AND SERIAL NUMBER: FEE

SUNDRY NOTICES AND REPORTS ON WELLS

Do not use this form for proposals to drill new wells, significantly deepen existing wells below current bottom-hole depth, reenter plugged wells, or to drill horizontal laterals. Use APPLICATION FOR PERMIT TO DRILL form for such proposals.

6. IF INDIAN, ALLOTTEE OR TRIBE NAME:

7.UNIT or CA AGREEMENT NAME:

1. TYPE OF WELL
Oil Well

8. WELL NAME and NUMBER:
SFW FEE 14-10D-54

2. NAME OF OPERATOR:
BERRY PETROLEUM COMPANY

9. API NUMBER:
43013506860000

3. ADDRESS OF OPERATOR:
4000 South 4028 West Rt 2 Box 7735 , Roosevelt, UT, 84066

PHONE NUMBER:
303 999-4044 Ext

9. FIELD and POOL or WILDCAT:
BRUNDAGE CANYON

4. LOCATION OF WELL
FOOTAGES AT SURFACE:
0292 FSL 2179 FWL
QTR/QTR, SECTION, TOWNSHIP, RANGE, MERIDIAN:
Qtr/Qtr: SESW Section: 10 Township: 05.0S Range: 04.0W Meridian: U

COUNTY:
DUCHESNE

STATE:
UTAH

11.
CHECK APPROPRIATE BOXES TO INDICATE NATURE OF NOTICE, REPORT, OR OTHER DATA

TYPE OF SUBMISSION

- ☐ NOTICE OF INTENT
  Approximate date work will start:
- ☐ SUBSEQUENT REPORT
  Date of Work Completion:
- ☐ SPUD REPORT
  Date of Spud:
- ✓ DRILLING REPORT
  Report Date:
  7/1/2011

TYPE OF ACTION

☐ ACIDIZE	☐ ALTER CASING	☐ CASING REPAIR
☐ CHANGE TO PREVIOUS PLANS	☐ CHANGE TUBING	☐ CHANGE WELL NAME
☐ CHANGE WELL STATUS	☐ COMMINGLE PRODUCING FORMATIONS	☐ CONVERT WELL TYPE
☐ DEEPEN	☐ FRACTURE TREAT	☐ NEW CONSTRUCTION
☐ OPERATOR CHANGE	☐ PLUG AND ABANDON	☐ PLUG BACK
☐ PRODUCTION START OR RESUME	☐ RECLAMATION OF WELL SITE	☐ RECOMPLETE DIFFERENT FORMATION
☐ REPERFORATE CURRENT FORMATION	☐ SIDETRACK TO REPAIR WELL	☐ TEMPORARY ABANDON
☐ TUBING REPAIR	☐ VENT OR FLARE	☐ WATER DISPOSAL
☐ WATER SHUTOFF	☐ SI TA STATUS EXTENSION	☐ APD EXTENSION
☐ WILDCAT WELL DETERMINATION	☐ OTHER	OTHER:

12. DESCRIBE PROPOSED OR COMPLETED OPERATIONS. Clearly show all pertinent details including dates, depths, volumes, etc.

PLEASE SEE THE ATTACHED COMPLETION HISTORY FOR THE SFW FEE 14-10D-54.

Accepted by the Utah Division of Oil, Gas and Mining
FOR RECORD ONLY

NAME (PLEASE PRINT)	PHONE NUMBER	TITLE
Kathy K. Fieldsted	435 722-1325	Sr. Regulatory & Permitting Tech.

SIGNATURE	DATE
N/A	7/7/2011

RECEIVED Jul. 07, 2011

Berry Daily Completion and Workover

Report # 1, Report Date: 6/21/2011

Well Name: SFW FEE 14-10D-54

API/UWI	Surface Legal Location	Spud Date Notice	Field Name	APD State
43013506860000	SESW Sec. 10, T5S-R4W		Brundage Canyon	Utah
Well Configuration Type	**Original KB Elevation (ftKB)**	**KB-Ground Distance (ft)**	**KB-Casing Flange Distance (ft)**	**KB-Tubing Head Distance (ft)**
	6,106	14.00		

Primary Job Type	Secondary Job Type
Initial Completion	

Objective

Contractor	Rig Number
Stevenson Well Serv	#2

AFE Number	Total AFE Amount	Daily Cost	Cum Cost To Date
		5,511	5,511

Weather	T (°F)	Road Condition	Tubing Pressure (psi)	Casing Pressure (psi)	Rig Time (hrs)

Job Contact	Title	Mobile

Time Log

Start Time	End Time	Dur (hrs)	Code 1	Operation	Comment
00:00	00:00		LOGG	Logging	RU Pioneer & RIH run Cement Bond log from 5990' to surface, Cement top @ 54' bond looked good.
00:00	00:00		PFRT	Perforating	PU & RIH w/ 3-1/2 csg guns 2 spf & perforate the Uteland Butte from 5909' to 5747' 30 holes @ 5908-09', 5892-93', 5866-67', 5857-58', 5848-49', 5834-35', 5827-28', 5820-22', 5814-16', 5806-07', 5770-71', 5747-49'. 30 holes POOH w/ guns. CWI, RDMO

Report Fluids Summary

Fluid	To well (bbl)	From well (bbl)	To lease (bbl)	From lease (bbl)

Daily Costs

Code 1	Code 2	Code 3	Cost	Cost Description
152	2730	ICC	5,511	ICC-LOGGING/FORMATIONEVALUATION

Safety Checks

Time	Description	Type	Comment

Logs

Date	Type	Top (ftKB)	Btm (ftKB)	Cased?
				No

Perforations

Date	Zone	Top (ftKB)	Btm (ftKB)	Current Status

Date	Zone	Type	Stim/Treat Company

Stg No.	Stage Type	Top (ftKB)	Btm (ftKB)	V (pumped) (bbl)

Other In Hole

Description	Run Date	OD (in)	Top (ftKB)	Btm (ftKB)

Cement

Description	Start Date	Cement Comp

RECEIVED Jul. 07, 2011

Berry Daily Completion and Workover

Report # 2, Report Date: 6/28/2011

Well Name: SFW FEE 14-10D-54

API/UWI	Surface Legal Location	Spud Date Notice	Field Name	APD State
43013506860000	SESW Sec. 10, T5S-R4W		Brundage Canyon	Utah
Well Configuration Type	**Original KB Elevation (ftKB)**	**KB-Ground Distance (ft)**	**KB-Casing Flange Distance (ft)**	**KB-Tubing Head Distance (ft)**
	6,106	14.00		

Primary Job Type	Secondary Job Type
Initial Completion	

Objective

Contractor	Rig Number
Stevenson Well Serv	#2

AFE Number	Total AFE Amount	Daily Cost	Cum Cost To Date
		143,813	149,324

Weather	T (°F)	Road Condition	Tubing Pressure (psi)	Casing Pressure (psi)	Rig Time (hrs)

Job Contact	Title	Mobile

Time Log

Start Time	End Time	Dur (hrs)	Code 1	Operation	Comment
00:00	00:00		FRAC	Frac. Job	6am safety meeting. JSA. RU Maverick press test lines to 5000 psi. Break down Uteland Butte perfs from 5909' to 5747', 30 holes @ 3170 psi pump 6 bbls acid, 405 bbls pad, 619 bbls 1# to 4#, 16/30 sand, Ramped, 191 bbls 4# 16/30 sand , 139.7 bbls fulsh w/ acid. ISIP 2440 psi, CWI RD Maverick. max press 3479 psi, avg press 2874 psi, max rate 40.4bpm, avg rate 40 bpm, 80,000# 16/30 sand in formation, 1364 total bbls pumped. Frac GR. .858.
00:00	00:00		PFRT	Perforating	RU Pioneer RIH w/ CBP & 3-1/2 csg guns 2 spf. set CBP @ 5738'. Perforate the Castle peak formation from 5716' to 5543' 18 holes @ 5714-16', 5682-84', 5599-5601', 5576-77', 5543-45', 18 holes. POOH w/ guns CWI RD Pioneer.
00:00	00:00		FRAC	Frac. Job	RU Maverick. press test lines to 5000 psi. Break down Castle Peak perfs from 5716 to 5543', 18 holes @ 2060 psi, pump 100 bbls pad, 94 bbls 1# to 5# 16/30 sand, Ramped, 57 bbls 5# 16/30 sand, 124.4 bbls off flush w/ acid. ISIP 1830 psi. CWI, RD Maverick. Max press 3218 psi, avg press 2177 psi, max rate 39.7 bpm. avg rate 39 bpm. 23,800# 16/30 sand in formation, 385 total bbls pumped. Frac GR.763.
00:00	00:00		PFRT	Perforating	RU Pioneer & RIH w/ CBP, 3-1/2 csg guns 2 spf. set CBP @ 5410' , perforate the Black Shale from 5106' to 5082', 12 holes @ 5104-06', 5099-01', 5082-84', 12 holes, POOH w/ guns CWI RD Pioneer.
00:00	00:00		FRAC	Frac. Job	RU Maverick. Press test lines to 5000 psi. Break down Black Shale Perfs from5106' to 5082', 12 holes @ 4180 psi, pump 100 bbls pad, 162 bbls 1# to 5# 16/30 sand, Ramped, 123.9 bbls off flush w/ acid. ISIP 2300 psi. CWI RD Maverick. Max press 4082 psi, avg press 2542 psi, max rate 28.2 bpm, avg rate 25.5 bpm. 20,400# 16/30 sand in formation. 385 total bbls pumped. Frac GR .886.
00:00	00:00		PFRT	Perforating	RU Pioneer & RIH w/ CBP , 3-1/2 csg guns set CBP @ 4980' perforate the Douglas Creek from 4707' to 4481', 14 holes @ 4706-07', 4659-61', 4508-10', 4481-83', 14 holes. POOH w/ guns CWI RD Pioneer.
00:00	00:00		FRAC	Frac. Job	RU Maverick press test lines to 5000psi. Break down Douglas Creek perfs from 4707' to 4481', 14 holes @ 2470 psi, pump 120 bbls pad, 162 bbls 1# to 5# 16/30 sand, Ramped, 109.6 bbls flush w/ acid. ISIP 1880 psi. CWI RU Maverick. Max press 3586 psi, avg press 2674 psi, max rate 30.3 bpm avg rate 29 bpm. 20,400# off 16/30 sand in formation. 391 total bbls pumped. Frac GR. .853
00:00	00:00		PFRT	Perforating	RU Pioneer RIH w/ CBP, #-1/2 csg guns 2 spf. Set CBP @ 4230', perforate the Garden Gulch from 4169' to 4136' 14 holes @ 4165-69', 4136-39', 14 holes. POOH w/ guns CWI RD Pioneer
00:00	00:00		FRAC	Frac. Job	RU Maverick press test to 5000psi. Break down Garden Gulch prefs from 4169' to 4136' 14 holes @ 3180 psi, pump 120 bbls pad, 94 bbls 1# to 5# 16/30 sand ramped. 60 bbls 5# 16/30 sand, 98.4 bbls flush. ISIP 2170 psi. CWI RD Maverick. max press 3306 psi, avg press 2525 psi, max rate 35.4 bpm, avg rate 35 bpm. 24,560# 16/30 sand in formation. 372 total bbls pumped. Frac GR.958
00:00	00:00		CLN	Clean Out Hole	MIRU bleed well down, ND Frac Valve, NU BOPs, spot rig tank & Pump SDFN @ 5pm

Report Fluids Summary

Fluid	To well (bbl)	From well (bbl)	To lease (bbl)	From lease (bbl)

Daily Costs

Code 1	Code 2	Code 3	Cost	Cost Description
152	9999	ICC	500	ICC-CONTINGENCY
152	2106	ICC	7,000	ICC-WATER&WATERHAULING
152	2345	ICC	8,987	ICC-PERFORATING
152	2358	ICC	6,000	ICC-BRIDGE PLUGS & PACKERS

RECEIVED Jul. 07, 2011

Berry Daily Completion and Workover

Report # 2, Report Date: 6/28/2011

Well Name: SFW FEE 14-10D-54

API/UWI	Surface Legal Location	Spud Date Notice	Field Name	APD State
43013506860000	SESW Sec. 10, T5S-R4W		Brundage Canyon	Utah
Well Configuration Type	**Original KB Elevation (ftKB)**	**KB-Ground Distance (ft)**	**KB-Casing Flange Distance (ft)**	**KB-Tubing Head Distance (ft)**
	6,106	14.00		

Daily Costs

Code 1	Code 2	Code 3	Cost	Cost Description
152	2360	ICC	115,276	ICC-STIMULATION/ACIDIZING
152	2380	ICC	200	ICC-SURFACE RENTALS
152	2340	ICC	3,000	ICC-HOT OILING
152	2305	ICC	2,850	ICC-RIGCOST-COMPLETION

Safety Checks

Time	Description	Type	Comment

Logs

Date	Type	Top (ftKB)	Btm (ftKB)	Cased?
				No

Perforations

Date	Zone	Top (ftKB)	Btm (ftKB)	Current Status

Date	Zone	Type	Stim/Treat Company

Stg No.	Stage Type	Top (ftKB)	Btm (ftKB)	V (pumped) (bbl)

Other In Hole

Description	Run Date	OD (in)	Top (ftKB)	Btm (ftKB)

Cement

Description	Start Date	Cement Comp

RECEIVED Jul. 07, 2011

Berry Daily Completion and Workover

Report # 3, Report Date: 6/29/2011

Well Name: SFW FEE 14-10D-54

API/UWI	Surface Legal Location	Spud Date Notice	Field Name	APD State
43013506860000	SESW Sec. 10, T5S-R4W		Brundage Canyon	Utah
Well Configuration Type	**Original KB Elevation (ftKB)**	**KB-Ground Distance (ft)**	**KB-Casing Flange Distance (ft)**	**KB-Tubing Head Distance (ft)**
	6,106	14.00		

Primary Job Type	Secondary Job Type
Initial Completion	

Objective

Contractor	Rig Number
Stevenson Well Serv	#2

AFE Number	Total AFE Amount	Daily Cost	Cum Cost To Date
		44,317	193,641

Weather	T (°F)	Road Condition	Tubing Pressure (psi)	Casing Pressure (psi)	Rig Time (hrs)

Job Contact	Title	Mobile

Time Log

Start Time	End Time	Dur (hrs)	Code 1	Operation	Comment
00:00	00:00		CLN	Clean Out Hole	7am safety Meeting. JSA. SICP 200psi. PU & RIH w/4-3/4 bit,134jts 2-7/8 tbg tag fill @ 4188' RU Swivel clean out to 1st plug @ 4230' drill out plug. RIH tag fill @ 4937' clean out to 2nd plug @ 4980' drill out plug. RIH tag fill @ 5345' clean out to 3rd plug @ 5410' drill out plug. Circulate hole clean SDFN @ 6:30 pm EOT @ 5441'

Report Fluids Summary

Fluid	To well (bbl)	From well (bbl)	To lease (bbl)	From lease (bbl)

Daily Costs

Code 1	Code 2	Code 3	Cost	Cost Description
152	9999	ICC	500	ICC-CONTINGENCY
152	3705	ICC	850	ICC-BITS&REAMERS
152	2111	ICC	660	ICC-TRUCKING&HAULING
152	2380	ICC	1,100	ICC-SURFACE RENTALS
152	2305	ICC	5,407	ICC-RIGCOST-COMPLETION
154	3530	TCC	34,000	TCC-TUBING&ATTACHMENTS
154	3525	TCC	1,800	TCC-WELLHEAD/TREEEQUIPMENT

Safety Checks

Time	Description	Type	Comment

Logs

Date	Type	Top (ftKB)	Btm (ftKB)	Cased?
				No

Perforations

Date	Zone	Top (ftKB)	Btm (ftKB)	Current Status

Date	Zone	Type	Stim/Treat Company

Stg No.	Stage Type	Top (ftKB)	Btm (ftKB)	V (pumped) (bbl)

Other In Hole

Description	Run Date	OD (in)	Top (ftKB)	Btm (ftKB)

Cement

Description	Start Date	Cement Comp

RECEIVED Jul. 07, 2011

Berry Daily Completion and Workover

Report # 4, Report Date: 6/30/2011

Well Name: SFW FEE 14-10D-54

API/UWI	Surface Legal Location	Spud Date Notice	Field Name	APD State
43013506860000	SESW Sec. 10, T5S-R4W		Brundage Canyon	Utah
Well Configuration Type	**Original KB Elevation (ftKB)**	**KB-Ground Distance (ft)**	**KB-Casing Flange Distance (ft)**	**KB-Tubing Head Distance (ft)**
	6,106	14.00		

Primary Job Type	Secondary Job Type
Initial Completion	

Objective

Contractor	Rig Number
Stevenson Well Serv	#2

AFE Number	Total AFE Amount	Daily Cost	Cum Cost To Date
		5,534	199,175

Weather	T (°F)	Road Condition	Tubing Pressure (psi)	Casing Pressure (psi)	Rig Time (hrs)

Job Contact	Title	Mobile

Time Log

Start Time	End Time	Dur (hrs)	Code 1	Operation	Comment
00:00	00:00		CLN	Clean Out Hole	7am safety meeting. JSA. SICP 420 psi, SITP 420 psi, RIh tag fill @ 5726' RU Swivel clean out to 4th plug @ 5738' drill up plug, RIH tag fill @ 5950' clean out to Float Collar @ 6013', circulate clean, Wait for Thunder Storm. POOH w/ Tbg & Bit.
00:00	00:00		RUTB	Run Tubing	PU & RIH w/ 1jt, PSN w/ bleed collar, TAC w/ 35 k shear, 188 jts 2-7/8 J-55 tbg. ND BOPs set TAC w/ 15000# tension, NU WH X over to rods. SWI SDFN @ 5:30pm

Report Fluids Summary

Fluid	To well (bbl)	From well (bbl)	To lease (bbl)	From lease (bbl)

Daily Costs

Code 1	Code 2	Code 3	Cost	Cost Description
152	9999	ICC	500	ICC-CONTINGENCY
152	2380	ICC	200	ICC-SURFACE RENTALS
152	2305	ICC	4,834	ICC-RIGCOST-COMPLETION

Safety Checks

Time	Description	Type	Comment

Logs

Date	Type	Top (ftKB)	Btm (ftKB)	Cased?
				No

Perforations

Date	Zone	Top (ftKB)	Btm (ftKB)	Current Status

Date	Zone	Type	Stim/Treat Company

Stg No.	Stage Type	Top (ftKB)	Btm (ftKB)	V (pumped) (bbl)

Other In Hole

Description	Run Date	OD (in)	Top (ftKB)	Btm (ftKB)

Cement

Description	Start Date	Cement Comp

RECEIVED Jul. 07, 2011

Berry Daily Completion and Workover

Report # 5, Report Date: 7/1/2011

Well Name: SFW FEE 14-10D-54

API/UWI	Surface Legal Location	Spud Date Notice	Field Name	APD State
43013506860000	SESW Sec. 10, T5S-R4W		Brundage Canyon	Utah
Well Configuration Type	**Original KB Elevation (ftKB)**	**KB-Ground Distance (ft)**	**KB-Casing Flange Distance (ft)**	**KB-Tubing Head Distance (ft)**
	6,106	14.00		

Primary Job Type	Secondary Job Type
Initial Completion	

Objective

Contractor	Rig Number
Stevenson Well Serv	#2

AFE Number	Total AFE Amount	Daily Cost	Cum Cost To Date
		37,330	236,505

Weather	T (°F)	Road Condition	Tubing Pressure (psi)	Casing Pressure (psi)	Rig Time (hrs)

Job Contact	Title	Mobile

Time Log

Start Time	End Time	Dur (hrs)	Code 1	Operation	Comment
00:00	00:00		RURP	Run Rods & Pump	7am safety meeting. JSA. SITP 0 psi, SICP 425 psi. Flush Tbg w/ 30 bbls PU RIH w/ 2-1/2 X 1-1/2 X 15.5' pump w/ 8' sand screen & Eagle Valve, 4 1-1/2 sinker bars w/ guided subs, 15 3/4" guided rods 6 per, 124 3/4" guided rods 4 per, 91 7/8" guided rods 4 per, 4 7/8 pony rods 4', 4', 6', 8'. PU 1-1/2 X 22' spraymetal Polish rod seat pump fill Tbg w/ 1 bbl press test to 500 psi Hang Horses Head space out rods turn well over to production @ 12 RDMO
00:00	00:00				Final Report PBTD @ 6013' EOT @ 5941' LOAD WATER 2897

Report Fluids Summary

Fluid	To well (bbl)	From well (bbl)	To lease (bbl)	From lease (bbl)

Daily Costs

Code 1	Code 2	Code 3	Cost	Cost Description
152	9999	ICC	500	ICC-CONTINGENCY
152	2106	ICC	400	ICC-WATER&WATERHAULING
152	2305	ICC	2,430	ICC-RIGCOST-COMPLETION
154	3535	TCC	34,000	TCC-SUCKER ROD, PUMPS, SINKER BARS

Safety Checks

Time	Description	Type	Comment

Logs

Date	Type	Top (ftKB)	Btm (ftKB)	Cased?
				No

Perforations

Date	Zone	Top (ftKB)	Btm (ftKB)	Current Status

Date	Zone	Type	Stim/Treat Company

Stg No.	Stage Type	Top (ftKB)	Btm (ftKB)	V (pumped) (bbl)

Other In Hole

Description	Run Date	OD (in)	Top (ftKB)	Btm (ftKB)

Cement

Description	Start Date	Cement Comp

RECEIVED Jul. 07, 2011

STATE OF UTAH
DEPARTMENT OF NATURAL RESOURCES
DIVISION OF OIL, GAS, AND MINING

FORM 9

5.LEASE DESIGNATION AND SERIAL NUMBER: FEE

SUNDRY NOTICES AND REPORTS ON WELLS

Do not use this form for proposals to drill new wells, significantly deepen existing wells below current bottom-hole depth, reenter plugged wells, or to drill horizontal laterals. Use APPLICATION FOR PERMIT TO DRILL form for such proposals.

6. IF INDIAN, ALLOTTEE OR TRIBE NAME:

7.UNIT or CA AGREEMENT NAME:

1. TYPE OF WELL
Oil Well

8. WELL NAME and NUMBER:
SFW FEE 14-10D-54

2. NAME OF OPERATOR:
BERRY PETROLEUM COMPANY

9. API NUMBER:
43013506860000

3. ADDRESS OF OPERATOR:
4000 South 4028 West Rt 2 Box 7735 , Roosevelt, UT, 84066

PHONE NUMBER:
303 999-4044 Ext

9. FIELD and POOL or WILDCAT:
BRUNDAGE CANYON

4. LOCATION OF WELL
FOOTAGES AT SURFACE:
0292 FSL 2179 FWL
QTR/QTR, SECTION, TOWNSHIP, RANGE, MERIDIAN:
Qtr/Qtr: SESW Section: 10 Township: 05.0S Range: 04.0W Meridian: U

COUNTY:
DUCHESNE

STATE:
UTAH

11.
CHECK APPROPRIATE BOXES TO INDICATE NATURE OF NOTICE, REPORT, OR OTHER DATA

TYPE OF SUBMISSION	TYPE OF ACTION		
☐ NOTICE OF INTENT Approximate date work will start:	☐ ACIDIZE	☐ ALTER CASING	☐ CASING REPAIR
	☐ CHANGE TO PREVIOUS PLANS	☐ CHANGE TUBING	☐ CHANGE WELL NAME
☐ SUBSEQUENT REPORT Date of Work Completion:	☐ CHANGE WELL STATUS	☐ COMMINGLE PRODUCING FORMATIONS	☐ CONVERT WELL TYPE
	☐ DEEPEN	☐ FRACTURE TREAT	☐ NEW CONSTRUCTION
	☐ OPERATOR CHANGE	☐ PLUG AND ABANDON	☐ PLUG BACK
☐ SPUD REPORT Date of Spud:	☐ PRODUCTION START OR RESUME	☐ RECLAMATION OF WELL SITE	☐ RECOMPLETE DIFFERENT FORMATION
	☐ REPERFORATE CURRENT FORMATION	☐ SIDETRACK TO REPAIR WELL	☐ TEMPORARY ABANDON
	☐ TUBING REPAIR	☐ VENT OR FLARE	☐ WATER DISPOSAL
✓ DRILLING REPORT Report Date: 7/6/2011	☐ WATER SHUTOFF	☐ SI TA STATUS EXTENSION	☐ APD EXTENSION
	☐ WILDCAT WELL DETERMINATION	☐ OTHER	OTHER:

12. DESCRIBE PROPOSED OR COMPLETED OPERATIONS. Clearly show all pertinent details including dates, depths, volumes, etc.
PLEASE NOTE THAT SFW FEE 14-10D-54 WENT TO SALES ON JULY 6, 2011

Accepted by the Utah Division of Oil, Gas and Mining
FOR RECORD ONLY

NAME (PLEASE PRINT)	PHONE NUMBER	TITLE
Kathy K. Fieldsted	435 722-1325	Sr. Regulatory & Permitting Tech.

SIGNATURE	DATE
N/A	7/7/2011

RECEIVED Jul. 07, 2011

STATE OF UTAH
DEPARTMENT OF NATURAL RESOURCES
DIVISION OF OIL, GAS, AND MINING

FORM 9

5.LEASE DESIGNATION AND SERIAL NUMBER: FEE

SUNDRY NOTICES AND REPORTS ON WELLS

Do not use this form for proposals to drill new wells, significantly deepen existing wells below current bottom-hole depth, reenter plugged wells, or to drill horizontal laterals. Use APPLICATION FOR PERMIT TO DRILL form for such proposals.

6. IF INDIAN, ALLOTTEE OR TRIBE NAME:

7.UNIT or CA AGREEMENT NAME:

1. TYPE OF WELL
Oil Well

8. WELL NAME and NUMBER:
SFW FEE 14-10D-54

2. NAME OF OPERATOR:
BERRY PETROLEUM COMPANY

9. API NUMBER:
43013506860000

3. ADDRESS OF OPERATOR:
4000 South 4028 West Rt 2 Box 7735 , Roosevelt, UT, 84066

PHONE NUMBER:
303 999-4044 Ext

9. FIELD and POOL or WILDCAT:
BRUNDAGE CANYON

4. LOCATION OF WELL
FOOTAGES AT SURFACE:
0292 FSL 2179 FWL
QTR/QTR, SECTION, TOWNSHIP, RANGE, MERIDIAN:
Qtr/Qtr: SESW Section: 10 Township: 05.0S Range: 04.0W Meridian: U

COUNTY:
DUCHESNE

STATE:
UTAH

11.
CHECK APPROPRIATE BOXES TO INDICATE NATURE OF NOTICE, REPORT, OR OTHER DATA

TYPE OF SUBMISSION

- ☐ NOTICE OF INTENT
  Approximate date work will start:
- ✓ SUBSEQUENT REPORT
  Date of Work Completion: 7/1/2011
- ☐ SPUD REPORT
  Date of Spud:
- ☐ DRILLING REPORT
  Report Date:

TYPE OF ACTION

☐ ACIDIZE	☐ ALTER CASING	☐ CASING REPAIR
☐ CHANGE TO PREVIOUS PLANS	☐ CHANGE TUBING	☐ CHANGE WELL NAME
✓ CHANGE WELL STATUS	☐ COMMINGLE PRODUCING FORMATIONS	☐ CONVERT WELL TYPE
☐ DEEPEN	☐ FRACTURE TREAT	☐ NEW CONSTRUCTION
☐ OPERATOR CHANGE	☐ PLUG AND ABANDON	☐ PLUG BACK
☐ PRODUCTION START OR RESUME	☐ RECLAMATION OF WELL SITE	☐ RECOMPLETE DIFFERENT FORMATION
☐ REPERFORATE CURRENT FORMATION	☐ SIDETRACK TO REPAIR WELL	☐ TEMPORARY ABANDON
☐ TUBING REPAIR	☐ VENT OR FLARE	☐ WATER DISPOSAL
☐ WATER SHUTOFF	☐ SI TA STATUS EXTENSION	☐ APD EXTENSION
☐ WILDCAT WELL DETERMINATION	☐ OTHER	OTHER:

12. DESCRIBE PROPOSED OR COMPLETED OPERATIONS. Clearly show all pertinent details including dates, depths, volumes, etc.

BERRY PETROLEUM WOULD LIKE TO REQUEST THAT THE STATUS OF THIS WELL BE CHANGED TO CONFIDENTIAL.

Accepted by the Utah Division of Oil, Gas and Mining
FOR RECORD ONLY

NAME (PLEASE PRINT)	PHONE NUMBER	TITLE
Kathy K. Fieldsted	435 722-1325	Sr. Regulatory & Permitting Tech.

SIGNATURE	DATE
N/A	7/27/2011

RECEIVED Jul. 27, 2011

STATE OF UTAH
DEPARTMENT OF NATURAL RESOURCES
DIVISION OF OIL, GAS AND MINING

CONFIDENTIAL

AMENDED REPORT ☐ (highlight changes)

FORM 8

WELL COMPLETION OR RECOMPLETION REPORT AND LOG

5. LEASE DESIGNATION AND SERIAL NUMBER: FEE

6. IF INDIAN, ALLOTTEE OR TRIBE NAME

7. UNIT or CA AGREEMENT NAME

8. WELL NAME and NUMBER: SFW FEE 14-10D-54

9. API NUMBER: 4301350686

10 FIELD AND POOL, OR WILDCAT: BRUNDAGE CANYON

1a. TYPE OF WELL: OIL WELL ☑ GAS WELL ☐ DRY ☐ OTHER

b. TYPE OF WORK: NEW WELL ☑ HORIZ. LATS. ☐ DEEP-EN ☐ RE-ENTRY ☐ DIFF. RESVR. ☐ OTHER

2. NAME OF OPERATOR: BERRY PETROLEUM COMPANY

3. ADDRESS OF OPERATOR: 4000 S. 4028 W. CITY ROOSEVELT STATE UT ZIP 84066 PHONE NUMBER: (435) 722-1325

4. LOCATION OF WELL (FOOTAGES)

BHL reviewed by HSM

AT SURFACE: 292 FSL 2179 FWL

AT TOP PRODUCING INTERVAL REPORTED BELOW: SESW 622 FSL, 1991 FWL

AT TOTAL DEPTH: SESW 653 FSL, 1973 FWL

11. QTR/QTR, SECTION, TOWNSHIP, RANGE, MERIDIAN: SESW 10 5S 4W U

12. COUNTY: DUCHESNE

13. STATE: UTAH

14. DATE SPUDDED: 6/2/2011

15. DATE T.D. REACHED: 6/14/2011

16. DATE COMPLETED: 7/1/2011 ABANDONED ☐ READY TO PRODUCE ☑

17. ELEVATIONS (DF, RKB, RT, GL): 6092 GL

18. TOTAL DEPTH: MD 6,086 TVD 6065

19. PLUG BACK T.D.: MD 6,013 TVD 5994

20. IF MULTIPLE COMPLETIONS, HOW MANY? *

21. DEPTH BRIDGE PLUG SET: MD TVD

22. TYPE ELECTRIC AND OTHER MECHANICAL LOGS RUN (Submit copy of each)

ELECTRONIC

DIG, GR, CD, CN, CBL, CCL, VDL

23.

WAS WELL CORED?	NO ☑	YES ☐	(Submit analysis)
WAS DST RUN?	NO ☑	YES ☐	(Submit report)
DIRECTIONAL SURVEY?	NO ☐	YES ☑	(Submit copy)

24. CASING AND LINER RECORD (Report all strings set in well)

HOLE SIZE	SIZE/GRADE	WEIGHT (#/ft.)	TOP (MD)	BOTTOM (MD)	STAGE CEMENTER DEPTH	CEMENT TYPE & NO. OF SACKS	SLURRY VOLUME (BBL)	CEMENT TOP **	AMOUNT PULLED
12.5	8.625 J55	24		373		G 225			
7.875	5.5 J55	15.5		6,060		PL 200		54	
						PLHS 350			

25. TUBING RECORD

SIZE	DEPTH SET (MD)	PACKER SET (MD)	SIZE	DEPTH SET (MD)	PACKER SET (MD)	SIZE	DEPTH SET (MD)	PACKER SET (MD)
2.875	5,941							

26. PRODUCING INTERVALS

FORMATION NAME	TOP (MD)	BOTTOM (MD)	TOP (TVD)	BOTTOM (TVD)
(A) UTELAND	5,747	5,909		
(B) CASTLE PEAK	5,543	5,716		
(C) BLACK SHALE	5,082	5,106		
(D) DOUGLAS CREEI	4,481	4,707		

27. PERFORATION RECORD

INTERVAL (Top/Bot - MD)		SIZE	NO. HOLES	PERFORATION STATUS	
5,747	5,909	.36	30	Open ☑	Squeezed ☐
5,543	5,716	.36	18	Open ☑	Squeezed ☐
5,082	5,106	.36	12	Open ☑	Squeezed ☐
4,481	4,707	.36	14	Open ☑	Squeezed ☐

28. ACID, FRACTURE, TREATMENT, CEMENT SQUEEZE, ETC.

DEPTH INTERVAL	AMOUNT AND TYPE OF MATERIAL
UTELAND	FRAC W/80,000 LBS SAND & 1364 BBLS FLUID
CASTLE PEAK	FRAC W/23,800 LBS SAND & 385 BBLS FLUID
BLACK SHALE	FRAC W/20,400 LBS SAND & 385 BBLS FLUID

29. ENCLOSED ATTACHMENTS:

☐ ELECTRICAL/MECHANICAL LOGS ☐ GEOLOGIC REPORT ☐ DST REPORT ☑ DIRECTIONAL SURVEY

☐ SUNDRY NOTICE FOR PLUGGING AND CEMENT VERIFICATION ☐ CORE ANALYSIS ☐ OTHER:

30. WELL STATUS:

RECEIVED

SEP 06 2011

DIV. OF OIL, GAS & MINING

(5/2000)

(CONTINUED ON BACK)

31. INITIAL PRODUCTION

INTERVAL A (As shown in item #26)

DATE FIRST PRODUCED:		TEST DATE:		HOURS TESTED:		TEST PRODUCTION RATES: →	OIL – BBL:	GAS – MCF:	WATER – BBL:	PROD. METHOD:
7/6/2011		7/26/2011		24			37	65	10	PUMPING
CHOKE SIZE:	TBG. PRESS.	CSG. PRESS.	API GRAVITY	BTU – GAS	GAS/OIL RATIO	24 HR PRODUCTION RATES: →	OIL – BBL:	GAS – MCF:	WATER – BBL:	INTERVAL STATUS:
	400	80								PRODUCIN(

INTERVAL B (As shown in item #26)

DATE FIRST PRODUCED:		TEST DATE:		HOURS TESTED:		TEST PRODUCTION RATES: →	OIL – BBL:	GAS – MCF:	WATER – BBL:	PROD. METHOD:
CHOKE SIZE:	TBG. PRESS.	CSG. PRESS.	API GRAVITY	BTU – GAS	GAS/OIL RATIO	24 HR PRODUCTION RATES: →	OIL – BBL:	GAS – MCF:	WATER – BBL:	INTERVAL STATUS:

INTERVAL C (As shown in item #26)

DATE FIRST PRODUCED:		TEST DATE:		HOURS TESTED:		TEST PRODUCTION RATES: →	OIL – BBL:	GAS – MCF:	WATER – BBL:	PROD. METHOD:
CHOKE SIZE:	TBG. PRESS.	CSG. PRESS.	API GRAVITY	BTU – GAS	GAS/OIL RATIO	24 HR PRODUCTION RATES: →	OIL – BBL:	GAS – MCF:	WATER – BBL:	INTERVAL STATUS:

INTERVAL D (As shown in item #26)

DATE FIRST PRODUCED:		TEST DATE:		HOURS TESTED:		TEST PRODUCTION RATES: →	OIL – BBL:	GAS – MCF:	WATER – BBL:	PROD. METHOD:
CHOKE SIZE:	TBG. PRESS.	CSG. PRESS.	API GRAVITY	BTU – GAS	GAS/OIL RATIO	24 HR PRODUCTION RATES: →	OIL – BBL:	GAS – MCF:	WATER – BBL:	INTERVAL STATUS:

32. DISPOSITION OF GAS (Sold, Used for Fuel, Vented, Etc.)

SOLD

33. SUMMARY OF POROUS ZONES (Include Aquifers):

Show all important zones of porosity and contents thereof: Cored intervals and all drill-stem tests, including depth interval tested, cushion used, time tool open, flowing and shut-in pressures and recoveries.

Formation	Top (MD)	Bottom (MD)	Descriptions, Contents, etc.

34. FORMATION (Log) MARKERS:

Name	Top (Measured Depth)
GR	1,849
MAHOGANY	2,514
TGR3	3,596
DOUGLAS CREEK	4,382
BLACK SHALE	5,034
CASTLE PEAK	5,311
UTELAND	5,740
WASATCH	5,961

35. ADDITIONAL REMARKS (Include plugging procedure)

36. I hereby certify that the foregoing and attached information is complete and correct as determined from all available records.

NAME (PLEASE PRINT) BROOKE BROADHEAD TITLE REGULATORY ASSISTANT

SIGNATURE Brooke Broadhead DATE 8/30/2011

This report must be submitted within 30 days of

- completing or plugging a new well
- drilling horizontal laterals from an existing well bore
- recompleting to a different producing formation
- reentering a previously plugged and abandoned well
- significantly deepening an existing well bore below the previous bottom-hole depth
- drilling hydrocarbon exploratory holes, such as core samples and stratigraphic tests

* ITEM 20: Show the number of completions if production is measured separately from two or more formations.

** ITEM 24: Cement Top – Show how reported top(s) of cement were determined (circulated (CIR), calculated (CAL), cement bond log (CBL), temperature survey (TS)).

Send to: Utah Division of Oil, Gas and Mining
1594 West North Temple, Suite 1210
Box 145801
Salt Lake City, Utah 84114-5801

Phone: 801-538-5340

Fax: 801-359-3940

(5/2000)

GREAT WHITE

DIRECTIONAL SERVICES, LLC

Survey Certification Sheet

Report Date: 7-8-11

GWDS Job #: 02959-432-21 / Directional

Operator: Berry Petroleum Co.
Well Name: SFW FEE 14-10D-54
API#: 43-013-50686
County/State: Duchesne Co., UT
Well SHL: 292' FSL & 2179' FWL (SESW) Sec. 10-T5S-R4W
Well SHL: 40° 3' 16.549" N (NAD27)
110° 19' 22.364" W (NAD27)

Drilling Rig Contractor: Berry Rig 5 (RKB: 14')

Surveyed Dates: 6/8/11-6/12/11
Surveyed from a depth of: OH: 390.00' MD to 6035.00' MD

Type of Survey: MWD Surveys (STB=50')

The data and calculations for this survey have been checked by me and conform to the calibration standards and operational procedures set forth by Great White Directional Services, LLC. I am authorized and qualified to review the data, calculations and this report, and that the report represents a true and correct Directional Survey of this well based on the original data corrected to True North and obtained at the well site. Wellbore Coordinates are calculated using minimum curvature method.

Bret Wolford

Bret Wolford

Great White Directional Services, LLC - Well Planner

PO Box 427 • MILLS, WY 82644 • 63 CASPER VIEW COURT • MILLS, WY 82644
OFFICE (307) 472-7400 • FAX (307) 473-7200

Project: Duchesne Co., UT (UT27C)
Site: Sec.10 Pads (Sec.10-T5S-R4W)
Well: SFW FEE 14-10D-54
Wellbore: Wellbore #1
Design: Design #1
Latitude: 40° 3' 16.549 N
Longitude: 110° 19' 22.364 W
Ground Level: 6092.00
WELL @ 6106.00usft (Berry Rig 5)

GREAT WHITE DIRECTIONAL SERVICES, L.L.C.

PROJECT DETAILS: Duchesne Co., UT (UT27C)

Geodetic System: US State Plane 1927 (Exact solution)
Datum: NAD 1927 (NADCON CONUS)
Ellipsoid: Clarke 1866
Zone: Utah Central 4302

System Datum: Mean Sea Level

REFERENCE INFORMATION

Co-ordinate (N/E) Reference: Well SFW FEE 14-10D-54, True North
Vertical (TVD) Reference: WELL @ 6106.00usft (Berry Rig 5)
Section (VS) Reference: Slot - (0.00N, 0.00E)
Measured Depth Reference: WELL @ 6106.00usft (Berry Rig 5)
Calculation Method: Minimum Curvature

WELL DETAILS: SFW FEE 14-10D-54

Ground Level: 6092.00

+N/-S	+E/-W	Northing	Easting	Latitude	Longitude	Slot
0.00	0.00	629100.172	2329491.195	40° 3' 16.549 N	110° 19' 22.364 W	

WELLBORE TARGET DETAILS (MAP CO-ORDINATES AND LAT/LONG)

Name	TVD	+N/-S	+E/-W	Northing	Easting	Latitude	Longitude	Shape
14-10D Box	6021.00	360.31	-195.99	629457.870	2329290.480	40° 3' 20.110 N	110° 19' 24.885 W	Polygo
14-10D Drlg Tgt	6021.00	361.03	-205.97	629458.458	2329280.492	40° 3' 20.117 N	110° 19' 25.013 W	Point

SECTION DETAILS

MD	Inc	Azi	TVD	+N/-S	+E/-W	Dleg	TFace	VSect	Annotation
0.00	0.00	0.00	0.00	0.00	0.00	0.00	0.00	0.00	
600.00	0.00	0.00	600.00	0.00	0.00	0.00	0.00	0.00	Start Build 2.00
900.42	6.01	330.29	899.87	13.67	-7.80	2.00	330.29	15.74	Start 3519.71 hold at 900.42 MD
4420.14	6.01	330.29	4400.25	333.68	-190.37	0.00	0.00	384.17	Start Drop -1.00
5020.99	0.00	0.00	5000.00	361.02	-205.97	1.00	180.00	415.64	Start 1021.00 hold at 5020.99 MD
6041.99	0.00	0.00	6021.00	361.02	-205.97	0.00	0.00	415.64	TD at 6041.99

FORMATION TOP DETAILS

TVDPath	MDPath	Formation
1219.76	1222.08	Green River
1842.44	1848.20	Green River Upr Mkr
2514.09	2523.56	Mahogany
3573.55	3588.87	Tgr3 Mkr
4357.14	4376.79	Douglas Creek
4961.97	4982.96	Black Shale
5283.97	5304.96	Castle Peak
5711.97	5732.96	Uteland Butte Ls.
5920.97	5941.96	Wasatch

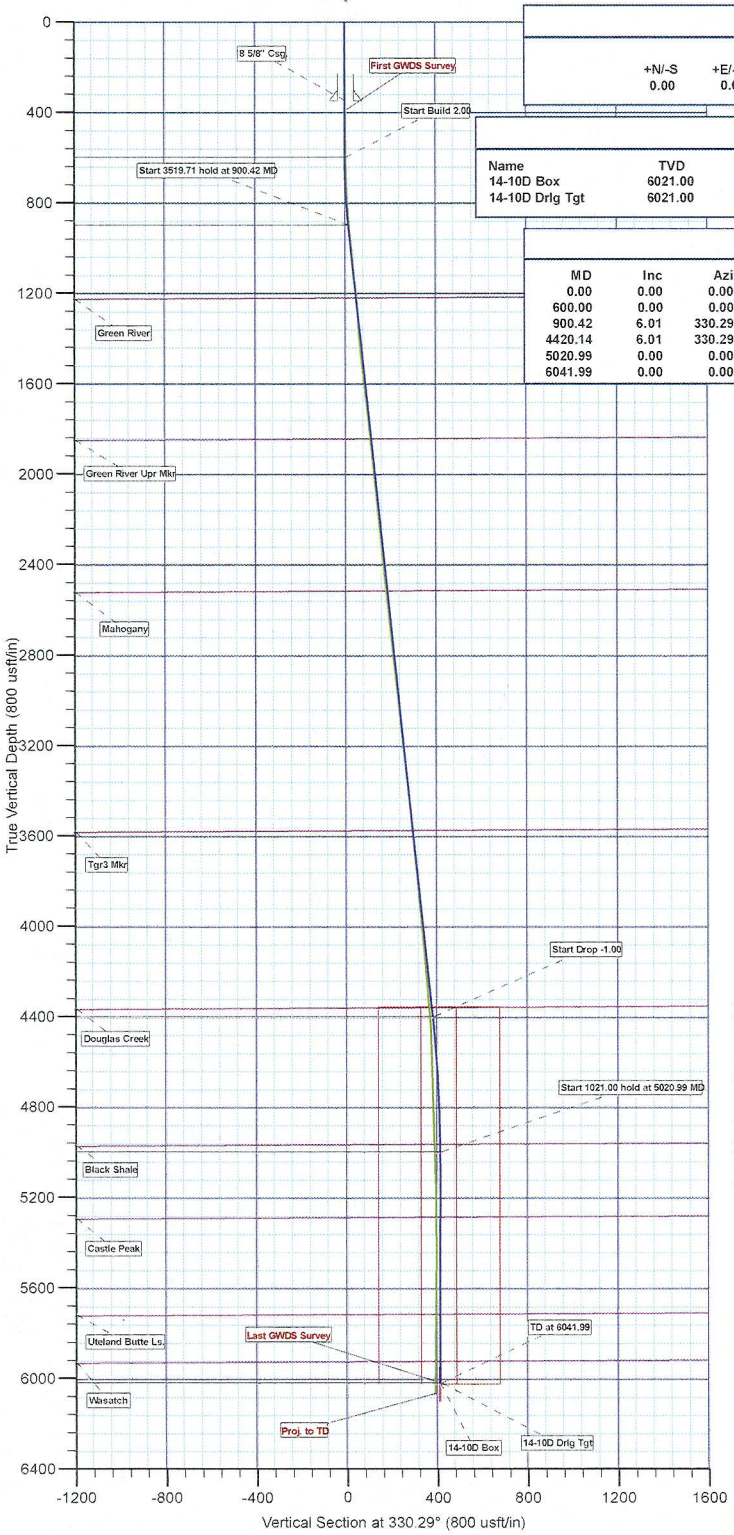

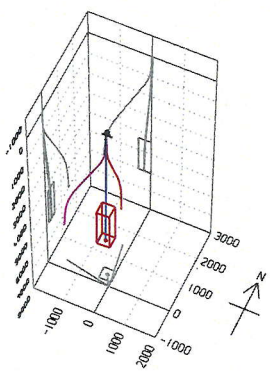

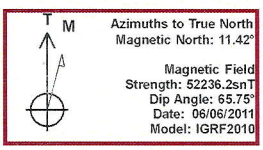

Azimuths to True North
Magnetic North: 11.42°

Magnetic Field
Strength: 52236.2snT
Dip Angle: 65.75°
Date: 06/06/2011
Model: IGRF2010

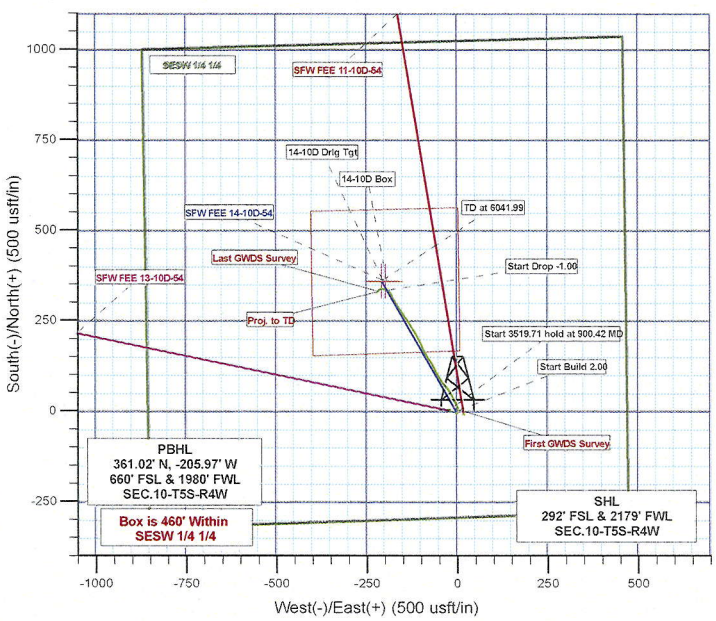

Plan: Design #1 (SFW FEE 14-10D-54/Wellbore #1)

Created By: Bret Wolford Date: 8:45, June 12 2011

Berry Petroleum Company

Duchesne Co., UT (UT27C)
Sec.10 Pads (Sec.10-T5S-R4W)
SFW FEE 14-10D-54

Wellbore #1

Survey: Survey #1

Standard Survey Report

12 June, 2011

GREAT WHITE
DIRECTIONAL SERVICES, L.L.C.

Great White Directional Services, LLC

Survey Report

Company:	Berry Petroleum Company	**Local Co-ordinate Reference:**	Well SFW FEE 14-10D-54
Project:	Duchesne Co., UT (UT27C)	**TVD Reference:**	WELL @ 6106.00usft (Berry Rig 5)
Site:	Sec.10 Pads (Sec.10-T5S-R4W)	**MD Reference:**	WELL @ 6106.00usft (Berry Rig 5)
Well:	SFW FEE 14-10D-54	**North Reference:**	True
Wellbore:	Wellbore #1	**Survey Calculation Method:**	Minimum Curvature
Design:	Wellbore #1	**Database:**	EDM 5000.1 EDMDBBW

Project Duchesne Co., UT (UT27C)

Map System:	US State Plane 1927 (Exact solution)	**System Datum:**	Mean Sea Level
Geo Datum:	NAD 1927 (NADCON CONUS)		
Map Zone:	Utah Central 4302		

Site Sec.10 Pads (Sec.10-T5S-R4W)

Site Position:		**Northing:**	630,253.881 usft	**Latitude:**	40° 3' 27.781 N
From:	Lat/Long	**Easting:**	2,330,790.573 usft	**Longitude:**	110° 19' 5.459 W
Position Uncertainty:	0.00 usft	**Slot Radius:**	13-3/16"	**Grid Convergence:**	0.76 °

Well SFW FEE 14-10D-54

Well Position	**+N/-S**	0.00 usft	**Northing:**	629,100.172 usft	**Latitude:**	40° 3' 16.549 N
	+E/-W	0.00 usft	**Easting:**	2,329,491.195 usft	**Longitude:**	110° 19' 22.364 W
Position Uncertainty		0.00 usft	**Wellhead Elevation:**	usft	**Ground Level:**	6,092.00 usft

Wellbore Wellbore #1

Magnetics	**Model Name**	**Sample Date**	**Declination (°)**	**Dip Angle (°)**	**Field Strength (nT)**
	IGRF2010	06/06/11	11.42	65.75	52,236

Design Wellbore #1

Audit Notes:

Version:	1.0	**Phase:**	ACTUAL	**Tie On Depth:**	0.00

Vertical Section:	**Depth From (TVD) (usft)**	**+N/-S (usft)**	**+E/-W (usft)**	**Direction (°)**
	0.00	0.00	0.00	330.29

Survey Program **Date** 06/12/11

From (usft)	**To (usft)**	**Survey (Wellbore)**	**Tool Name**	**Description**
390.00	6,085.00	Survey #1 (Wellbore #1)	MWD	MWD - Standard

Survey

Measured Depth (usft)	**Inclination (°)**	**Azimuth (°)**	**Vertical Depth (usft)**	**+N/-S (usft)**	**+E/-W (usft)**	**Vertical Section (usft)**	**Dogleg Rate (°/100usft)**	**Build Rate (°/100usft)**	**Turn Rate (°/100usft)**
0.00	0.00	0.00	0.00	0.00	0.00	0.00	0.00	0.00	0.00
First GWDS Survey									
390.00	1.23	25.39	389.97	3.78	1.79	2.40	0.32	0.32	0.00
452.00	1.10	40.39	451.96	4.84	2.47	2.98	0.53	-0.21	24.19
513.00	0.96	40.24	512.95	5.67	3.18	3.35	0.23	-0.23	-0.25
575.00	1.14	38.14	574.94	6.55	3.89	3.76	0.30	0.29	-3.39
636.00	0.92	14.85	635.93	7.50	4.39	4.34	0.77	-0.36	-38.18
698.00	2.20	354.05	697.90	9.17	4.40	5.79	2.22	2.06	-33.55
759.00	3.34	342.15	758.83	12.03	3.73	8.60	2.08	1.87	-19.51
821.00	3.82	336.00	820.71	15.63	2.34	12.42	0.99	0.77	-9.92
882.00	4.31	331.43	881.56	19.50	0.41	16.73	0.96	0.80	-7.49
944.00	5.71	333.54	943.32	24.31	-2.07	22.14	2.28	2.26	3.40
1,005.00	6.20	334.15	1,003.99	29.99	-4.86	28.46	0.81	0.80	1.00

Great White Directional Services, LLC

Survey Report

Company:	Berry Petroleum Company	**Local Co-ordinate Reference:**	Well SFW FEE 14-10D-54
Project:	Duchesne Co., UT (UT27C)	**TVD Reference:**	WELL @ 6106.00usft (Berry Rig 5)
Site:	Sec.10 Pads (Sec.10-T5S-R4W)	**MD Reference:**	WELL @ 6106.00usft (Berry Rig 5)
Well:	SFW FEE 14-10D-54	**North Reference:**	True
Wellbore:	Wellbore #1	**Survey Calculation Method:**	Minimum Curvature
Design:	Wellbore #1	**Database:**	EDM 5000.1 EDMDBBW

Survey

Measured Depth (usft)	Inclination (°)	Azimuth (°)	Vertical Depth (usft)	+N/-S (usft)	+E/-W (usft)	Vertical Section (usft)	Dogleg Rate (°/100usft)	Build Rate (°/100usft)	Turn Rate (°/100usft)
1,070.00	5.80	333.19	1,068.63	36.08	-7.87	35.24	0.63	-0.62	-1.48
1,165.00	5.45	332.84	1,163.18	44.38	-12.10	44.54	0.37	-0.37	-0.37
1,260.00	4.83	330.29	1,257.79	51.87	-16.14	53.05	0.70	-0.65	-2.68
1,355.00	4.44	327.56	1,352.48	58.44	-20.10	60.72	0.47	-0.41	-2.87
1,449.00	5.36	319.65	1,446.14	64.86	-24.89	68.67	1.21	0.98	-8.41
1,543.00	6.64	318.33	1,539.62	72.27	-31.35	78.30	1.37	1.36	-1.40
1,638.00	6.37	324.13	1,634.01	80.64	-38.09	88.91	0.75	-0.28	6.11
1,733.00	6.59	329.50	1,728.41	89.61	-43.94	99.60	0.68	0.23	5.65
1,828.00	5.80	325.19	1,822.85	98.24	-49.45	109.84	0.96	-0.83	-4.54
1,923.00	6.42	328.35	1,917.31	106.71	-54.97	119.93	0.74	0.65	3.33
2,018.00	6.33	339.16	2,011.73	116.12	-59.63	130.41	1.27	-0.09	11.38
2,112.00	5.19	334.59	2,105.25	124.81	-63.29	139.77	1.31	-1.21	-4.86
2,207.00	5.40	329.32	2,199.85	132.53	-67.42	148.52	0.56	0.22	-5.55
2,302.00	5.84	325.37	2,294.39	140.35	-72.45	157.81	0.62	0.46	-4.16
2,397.00	5.93	327.39	2,388.89	148.46	-77.84	167.53	0.24	0.09	2.13
2,492.00	6.37	327.47	2,483.34	157.04	-83.32	177.69	0.46	0.46	0.08
2,587.00	5.80	336.00	2,577.81	165.87	-88.10	187.73	1.12	-0.60	8.98
2,682.00	6.37	331.43	2,672.27	174.88	-92.57	197.78	0.79	0.60	-4.81
2,777.00	6.42	339.25	2,766.68	184.48	-96.98	208.29	0.92	0.05	8.23
2,872.00	6.06	336.26	2,861.12	194.04	-100.88	218.53	0.51	-0.38	-3.15
2,967.00	6.81	330.64	2,955.52	203.54	-105.66	229.15	1.03	0.79	-5.92
3,061.00	6.37	331.08	3,048.90	212.96	-110.91	239.93	0.47	-0.47	0.47
3,156.00	5.98	328.88	3,143.35	221.81	-116.02	250.15	0.48	-0.41	-2.32
3,251.00	6.81	327.21	3,237.76	230.78	-121.63	260.72	0.90	0.87	-1.76
3,346.00	5.89	324.98	3,332.18	239.51	-127.47	271.20	1.00	-0.97	-2.35
3,441.00	6.33	329.32	3,426.64	248.00	-132.94	281.29	0.67	0.46	4.57
3,537.00	5.89	326.42	3,522.09	256.66	-138.37	291.49	0.56	-0.46	-3.02
3,631.00	5.32	325.19	3,615.64	264.25	-143.52	300.65	0.62	-0.61	-1.31
3,726.00	6.20	326.77	3,710.16	272.16	-148.85	310.15	0.94	0.93	1.66
3,821.00	5.41	327.12	3,804.67	280.21	-154.09	319.75	0.83	-0.83	0.37
3,916.00	5.58	327.65	3,899.24	287.88	-158.99	328.83	0.19	0.18	0.56
4,011.00	4.61	326.16	3,993.86	294.95	-163.59	337.25	1.03	-1.02	-1.57
4,106.00	5.05	324.13	4,088.52	301.51	-168.17	345.22	0.50	0.46	-2.14
4,202.00	5.41	330.02	4,184.12	308.85	-172.90	353.94	0.67	0.37	6.14
4,296.00	5.45	340.39	4,277.70	316.89	-176.62	362.77	1.04	0.04	11.03
4,390.00	3.82	336.76	4,371.39	323.98	-179.35	370.28	1.76	-1.73	-3.86
4,486.00	2.81	332.17	4,467.23	329.00	-181.71	375.81	1.09	-1.05	-4.78
4,581.00	1.63	319.65	4,562.16	332.09	-183.67	379.46	1.34	-1.24	-13.18
4,676.00	1.71	304.54	4,657.12	333.92	-185.72	382.07	0.47	0.08	-15.91
4,771.00	1.63	296.89	4,752.08	335.33	-188.09	384.47	0.25	-0.08	-8.05
4,865.00	1.89	296.06	4,846.03	336.62	-190.67	386.87	0.28	0.28	-0.88
4,959.00	2.07	287.57	4,939.98	337.81	-193.68	389.40	0.37	0.19	-9.03
5,054.00	2.90	280.80	5,034.89	338.78	-197.68	392.22	0.93	0.87	-7.13
5,150.00	2.99	288.00	5,130.76	340.01	-202.45	395.65	0.40	0.09	7.50
5,245.00	1.54	258.83	5,225.69	340.53	-206.06	397.89	1.90	-1.53	-30.71
5,340.00	1.32	255.40	5,320.66	340.01	-208.37	398.58	0.25	-0.23	-3.61
5,435.00	1.23	231.76	5,415.63	339.10	-210.23	398.71	0.56	-0.09	-24.88
5,530.00	1.09	233.17	5,510.62	337.93	-211.75	398.45	0.15	-0.15	1.48
5,625.00	1.10	231.59	5,605.60	336.82	-213.19	398.20	0.03	0.01	-1.66
5,719.00	1.19	213.92	5,699.58	335.45	-214.44	397.63	0.39	0.10	-18.80
5,815.00	1.27	213.45	5,795.56	333.73	-215.58	396.71	0.08	0.08	-0.49
5,910.00	1.27	217.35	5,890.53	332.02	-216.80	395.82	0.09	0.00	4.11
6,005.00	1.27	225.08	5,985.51	330.44	-218.19	395.13	0.18	0.00	8.14

Last GWDS Survey

Great White Directional Services, LLC

Survey Report

Company:	Berry Petroleum Company	**Local Co-ordinate Reference:**	Well SFW FEE 14-10D-54
Project:	Duchesne Co., UT (UT27C)	**TVD Reference:**	WELL @ 6106.00usft (Berry Rig 5)
Site:	Sec.10 Pads (Sec.10-T5S-R4W)	**MD Reference:**	WELL @ 6106.00usft (Berry Rig 5)
Well:	SFW FEE 14-10D-54	**North Reference:**	True
Wellbore:	Wellbore #1	**Survey Calculation Method:**	Minimum Curvature
Design:	Wellbore #1	**Database:**	EDM 5000.1 EDMDBBW

Survey

Measured Depth (usft)	Inclination (°)	Azimuth (°)	Vertical Depth (usft)	+N/-S (usft)	+E/-W (usft)	Vertical Section (usft)	Dogleg Rate (°/100usft)	Build Rate (°/100usft)	Turn Rate (°/100usft)
6,035.00	1.19	218.14	6,015.50	329.96	-218.61	394.93	0.56	-0.27	-23.13
Proj. to TD									
6,085.00	1.19	218.14	6,065.49	329.14	-219.26	394.54	0.00	0.00	0.00

Survey Annotations

Measured Depth (usft)	Vertical Depth (usft)	Local Coordinates +N/-S (usft)	Local Coordinates +E/-W (usft)	Comment
390.00	389.97	3.78	1.79	First GWDS Survey
6,035.00	6,015.50	329.96	-218.61	Last GWDS Survey
6,085.00	6,065.49	329.14	-219.26	Proj. to TD

Checked By: _____ Approved By: _____ Date: _____

STATE OF UTAH
DEPARTMENT OF NATURAL RESOURCES
DIVISION OF OIL, GAS AND MINING

FORM 9

SUNDRY NOTICES AND REPORTS ON WELLS

Do not use this form for proposals to drill new wells, significantly deepen existing wells below current bottom-hole depth, reenter plugged wells, or to drill horizontal laterals. Use APPLICATION FOR PERMIT TO DRILL form for such proposals.

5. LEASE DESIGNATION AND SERIAL NUMBER: See attached list

6. IF INDIAN, ALLOTTEE OR TRIBE NAME:

7. UNIT or CA AGREEMENT NAME:

1. TYPE OF WELL: OIL WELL ☑ GAS WELL ☑ OTHER

8. WELL NAME and NUMBER: See Attached List

2. NAME OF OPERATOR: Berry Petroleum

9. API NUMBER: Attached

3. ADDRESS OF OPERATOR: Rt 2 Box 7735 CITY Roosevelt STATE UT ZIP 84066 PHONE NUMBER: (435) 722-1325

10. FIELD AND POOL, OR WILDCAT:

4. LOCATION OF WELL

FOOTAGES AT SURFACE:

COUNTY: Duchesne

QTR/QTR, SECTION, TOWNSHIP, RANGE, MERIDIAN:

STATE: UTAH

11. CHECK APPROPRIATE BOXES TO INDICATE NATURE OF NOTICE, REPORT, OR OTHER DATA

TYPE OF SUBMISSION	TYPE OF ACTION		
☐ NOTICE OF INTENT (Submit in Duplicate)	☐ ACIDIZE	☐ DEEPEN	☐ REPERFORATE CURRENT FORMATION
Approximate date work will start:	☐ ALTER CASING	☐ FRACTURE TREAT	☐ SIDETRACK TO REPAIR WELL
	☐ CASING REPAIR	☐ NEW CONSTRUCTION	☐ TEMPORARILY ABANDON
	☐ CHANGE TO PREVIOUS PLANS	☐ OPERATOR CHANGE	☐ TUBING REPAIR
	☐ CHANGE TUBING	☐ PLUG AND ABANDON	☐ VENT OR FLARE
☑ SUBSEQUENT REPORT (Submit Original Form Only)	☐ CHANGE WELL NAME	☐ PLUG BACK	☑ WATER DISPOSAL
Date of work completion:	☐ CHANGE WELL STATUS	☐ PRODUCTION (START/RESUME)	☐ WATER SHUT-OFF
	☐ COMMINGLE PRODUCING FORMATIONS	☐ RECLAMATION OF WELL SITE	☐ OTHER:
	☐ CONVERT WELL TYPE	☐ RECOMPLETE - DIFFERENT FORMATION	

12. DESCRIBE PROPOSED OR COMPLETED OPERATIONS. Clearly show all pertinent details including dates, depths, volumes, etc.

Produced wastewater from Berry Petroleum Company wells (see attached well list) will be or have been used for injection in our enhanced oil recovery project(s) in the Brundage Canyon Field or they will be trucked to one of the following approved waste water disposal sites:

- R.N. Industries, Inc. Sec. 4, T2S, R2W, Bluebell
- MC & MC Disposal Sec. 12, T6S, R19E, Vernal
- LaPoint Recycle & Storage Sec. 12, T5S, R19E, LaPoint
- Water Disposal Inc. Sec. 32, T1S, R1W, Roosevelt
- ITL 4461 W 3000 So Roosevelt Location Pleasant Valley
- IWM PO Box 430 Altamont or 20250 W 2000 S Duchesne Location – Blue Bench
- Pro Water 12223 Highland Ave Ste B503 Rancho Cucamonga Ca 91739 Location – Blue Bench

COPY SENT TO OPERATOR
Date: 12-13-2012
Initials: KS

Approved by the Utah Division of Oil, Gas and Mining

Date: 12/11/12

NAME (PLEASE PRINT) Krista Mecham **By:** TITLE Sr. Regulatory & Permitting Tech

SIGNATURE Krista Mecham DATE 11/21/2012

(This space for State use only) Federal Approval of this action required for Federal Wells.

RECEIVED
DEC 06 2012
DIV. OF OIL, GAS & MINING

(5/2000) (See Instructions on Reverse Side)

API	Well Name	Lease
43-013-32710	#1 DLB 12-15-56	Fee
43-013-33447	1-15-56 DLB	Fee
43-013-33378	14-11-56 DLB	Fee
43-013-30842	B C UTE TRIBAL 14-15	14-20-H62-3412
43-013-30841	B C UTE TRIBAL 16-16	14-20-H62-3413
43-013-30829	B C UTE TRIBAL 8-21	14-20-H62-3414
43-013-30755	BC UTE TRIBAL 4-22	14-20-H62-3415
43-013-33216	BERRY TRIBAL 1-23-54	14-20-H62-4943
43-013-33867	BERRY TRIBAL 2-34D-54	14-20-H62-4955
43-013-33384	BERRY TRIBAL 4-34-54	14-20-H62-4955
43-013-33381	BERRY TRIBAL 7-23-54	14-20-H62-4943
43-013-33383	BERRY TRIBAL 7-34-54	14-20-H62-4955
43-013-33417	BERRY TRIBAL 8-23D-54	14-20-H62-4943
43-013-33465	BERRY TRIBAL 9-23-54	14-20-H62-4943
43-013-33382	BERRY TRIBAL 9-34-54	14-20-H62-4955
43-013-33724	BERRY TRIBAL 10-23D-54	14-20-H62-4943
43-013-33422	BERRY TRIBAL 10-34D-54	14-20-H62-4955
43-013-33725	BERRY TRIBAL 11-23D-54	14-20-H62-4943
43-013-33529	BERRY TRIBAL 11-34D-54	14-20-H62-4955
43-013-50527	BERRY TRIBAL 12-34D-54	14-20-H62-4955
43-013-34043	BERRY TRIBAL 13-23-54	14-20-H62-4943
43-013-33989	BERRY TRIBAL 14-23D-54	14-20-H62-4943
43-013-33217	BERRY TRIBAL 15-23-54	14-20-H62-4943
43-013-33411	BERRY TRIBAL 15-34-54	14-20-H62-4955
43-013-33464	BERRY TRIBAL 16-34D-54	14-20-H62-4955
43-013-50524	FEDERAL 1-1D-64	UTU-77321
43-013-51142	FEDERAL 1-1D-65	UTU-77326
43-013-51232	FEDERAL 1-11-65	UTU-77330
43-013-50326	FEDERAL 10-1D-65	UTU-77326
43-013-33542	FEDERAL 10-2-65	UTU-77326
43-013-33386	FEDERAL 10-3-65	UTU-77326
43-013-50735	FEDERAL 10-6D-64	UTU-77322
43-013-33451	FEDERAL 11-10-65	UTU-77330
43-013-50327	FEDERAL 11-1D-65	UTU-77326
43-013-50763	FEDERAL 11-2D-65	UTU-77326
43-013-50565	FEDERAL 11-4D-64	UTU-77314
43-013-50348	FEDERAL 11-5D-64	UTU-8894A
43-013-34284	FEDERAL 11-6D-64	UTU-77322
43-013-50328	FEDERAL 12-1D-65	UTU-77326
43-013-50737	FEDERAL 12-3D-64	UTU-77321
43-013-50349	FEDERAL 12-5D-64	UTU-8894A
43-013-50261	FEDERAL 12-6D-64	UTU-77322
43-013-50730	FEDERAL 1-2D-64	UTU-77321
43-013-33966	FEDERAL 1-2D-65	UTU-77326
43-013-50329	FEDERAL 13-1D-65	UTU-77326
43-013-50337	FEDERAL 13-5D-64	UTU-8894A
43-013-50347	FEDERAL 13-6D-64	UTU77322
43-013-50330	FEDERAL 14-1D-65	UTU-77326

43-013-50338	FEDERAL 14-5D-64	UTU-8894A
43-013-34285	FEDERAL 14-6D-64	UTU-77322
43-013-51175	FEDERAL 15-1D-65	UTU-77326
43-013-50764	FEDERAL 15-2D-65	UTU-77326
43-013-50553	FEDERAL 15-5D-65	UTU-77327
43-013-51176	FEDERAL 16-1D-65	UTU-77326
43-013-33490	FEDERAL 16-5-65	UTU-77327
43-013-50266	FEDERAL 1-6-64	UTU-77322
43-013-51233	FEDERAL 2-11D-65	UTU-77326
43-013-50759	FEDERAL 2-1D-65	UTU-77326
43-013-33385	FEDERAL 2-2-65	UTU-77326
43-013-34018	FEDERAL 2-2D-64	UTU-77321
43-013-34286	FEDERAL 2-6D-64	UTU-77322
43-013-51093	FEDERAL 3-12D-65	UTU-77326
43-013-50760	FEDERAL 3-1D-65	UTU-77326
43-013-34001	FEDERAL 3-2D-65	UTU-77326
43-013-50782	FEDERAL 3-4D-65	UTU-77327
43-013-34287	FEDERAL 3-5D-64	UTU-8894A
43-013-50268	FEDERAL 3-6D-64	UTU-77322
43-013-51094	FEDERAL 4-12D-65	UTU-77326
43-013-50736	FEDERAL 4-3D-64	UTU-77321
43-013-50521	FEDERAL 4-4D-65	UTU-77327
43-013-50263	FEDERAL 4-5D-64	UTU-8894A
43-013-50267	FEDERAL 4-6D-64	UTU-77322
43-013-51095	FEDERAL 5-12D-65	UTU-77330
43-013-50761	FEDERAL 5-1D-65	UTU-77326
43-013-33448	FEDERAL 5-3-64	UTU-77321
43-013-33450	FEDERAL 5-4-64	UTU-77326
43-013-33387	FEDERAL 5-4-65	UTU-77327
43-013-50259	FEDERAL 5-5D-64	UTU-8894A
43-013-33489	FEDERAL 5-6-65	UTU-77327
43-013-50269	FEDERAL 5-6D-64	UTU-77322
43-013-33491	FEDERAL 6-11-65	UTU-77330
43-013-51096	FEDERAL 6-12D-65	UTU-77330
43-013-32699	FEDERAL 6-1-65	UTU-77325
43-013-32557	FEDERAL 6-2-65	UTU-77326
43-013-50522	FEDERAL 6-3D-64	UTU-77321
43-013-34288	FEDERAL 6-5D-64	UTU-8894A
43-013-33745	FEDERAL 6-6D-64	UTU-77322
43-013-50566	FEDERAL 6-6D-65	UTU-77327
43-013-34061	FEDERAL 7-11D-65	UTU-77330
43-013-34015	FEDERAL 7-1D-65	UTU-77325
43-013-50734	FEDERAL 7-2D-64	UTU-77321
43-013-50525	FEDERAL 7-2D-65	UTU-77326
43-013-34065	FEDERAL 7-3D-65	UTU-77326
43-013-34020	FEDERAL 7-6D-64	UTU-77322
43-013-51232	FEDERAL 8-11D-65	UTU-77326
43-013-33449	FEDERAL 8-1-64	UTU-77321
43-013-50350	FEDERAL 8-1D-65	UTU-77326

43-013-33581	FEDERAL 8-2D-64	UTU-77321
43-013-50719	FEDERAL 8-2D-65	UTU-77326
43-013-50325	FEDERAL 8-6D-64	UTU-77322
43-013-50342	FEDERAL 9-1D-65	UTU-77326
43-013-50762	FEDERAL 9-2D-65	UTU-77326
43-013-51218	FEDERAL 9-6D-64	UTU-77322
43-013-32351	FOY TRIBAL 11-34-55	UTU-76968
43-013-33799	FOY TRIBAL 12H-33-55	FEE
43-013-51288	LC FEE 10-28D-56	FEE
43-013-50994	LC FEE 10-31D-45	FEE
43-013-50965	LC FEE 1-22-57	FEE
43-013-50718	LC FEE 1-22D-56	FEE
43-013-51371	LC FEE 1-31D-45	FEE
43-013-50929	LC FEE 13-29-45	FEE
43-013-50870	LC FEE 15-23D-56	FEE
43-013-50601	LC FEE 16-16D-56	FEE
43-013-50777	LC FEE 2-20D-56	FEE
43-013-33593	LC FEE 6-12-57	FEE
43-013-50867	LC FEE 8-28D-56	FEE
43-013-50928	LC FEE 8-29-45	FEE
43-013-50963	LC FEE 9-12D-57	FEE
43-013-51192	LC FEE 9-19-56	FEE
43-013-50602	LC TRIBAL 10-16D-56	14-20-H62-6301
43-013-50999	LC TRIBAL 10-21-56	14-20-H62-3433
43-013-33677	LC TRIBAL 11-17-56	14-20-H62-6300
43-013-50751	LC TRIBAL 11-3D-56	14-20-H62-6435
43-013-50780	LC TRIBAL 12-22D-56	14-20-H62-6302
43-013-33606	LC TRIBAL 12H-6-56	14-20-H62-5500
43-013-34282	LC TRIBAL 13-16D-56	14-20-H62-5623
43-013-33591	LC TRIBAL 13H-3-56	14-20-H62-6435
43-013-50776	LC TRIBAL 14-14D-56	14-20-H62-6436
43-013-50834	LC TRIBAL 14-15D-56	14-20-H62-6435
43-013-33492	LC TRIBAL 14-2-56	14-20-H62-6472
43-013-51030	LC TRIBAL 15-15D-56	14-20-H62-6435
43-013-50606	LC TRIBAL 15-22D-56	14-20-H62-6302
43-013-50871	LC TRIBAL 15-26-56	14-20-H62-6471
43-013-51132	LC TRIBAL 16-30D-56	2OG-000-5500
43-013-33608	LC TRIBAL 1-9-56	14-20-H62-5657
43-013-33538	LC TRIBAL 2-16D-56	14-20-H62-5623
43-013-51429	LC TRIBAL 2-28D-45	2OG-000-5500
43-013-50866	LC TRIBAL 2-28D-56	14-20-H62-6473
43-013-50925	LC TRIBAL 2-5D-56	14-20-H62-6432
43-013-50926	LC TRIBAL 2-9D-56	14-20-H62-5657
43-013-50598	LC TRIBAL 3-15D-56	14-20-H62-6435
43-013-33541	LC TRIBAL 3-17-56	14-20-H62-5655
43-013-50751	LC TRIBAL 3-21D-56	14-20-H62-3433
43-013-50976	LC TRIBAL 3-34-45	2OG-000-5500
43-013-33580	LC TRIBAL 3-5-56	14-20-H62-6257
43-013-33539	LC TRIBAL 4-16-56	14-20-H62-6301

43-013-50262	LC TRIBAL 4-27D-56	14-20-H62-6303
43-013-50661	LC TRIBAL 5-14D-56	14-20-H62-6436
43-013-50752	LC TRIBAL 5-21D-56	14-20-H62-3433
43-013-50625	LC TRIBAL 5-23D-56	14-20-H62-6434
43-013-50260	LC TRIBAL 6-22D-56	14-20-H62-6302
43-013-50868	LC TRIBAL 6-27D-56	14-20-H62-6303
43-013-51034	LC TRIBAL 6-28-45	2OG-000-5500
43-013-51073	LC TRIBAL 7-27-45	2OG-000-5500
43-013-33577	LC TRIBAL 7-3-56	14-20-H62-5656
43-013-50599	LC TRIBAL 8-16D-56	14-20-H62-6301
43-013-33576	LC TRIBAL 8-28-46	14-20-H62-5500
43-013-51131	LC TRIBAL 8-30D-56	2OG-000-5500
43-013-33605	LC TRIBAL 8-4-56	14-20-H62-6256
43-013-51031	LC TRIBAL 9-15D-56	14-20-H62-6435
43-013-51430	LC TRIBAL 9-28D-45	2OG-000-5500
43-013-51112	LC TRIBAL 9-8D-56	2OG-000-5500
43-013-51198	LC TRIBAL 9-9D-56	2OG-000-5500
43-013-51076	LC Tribal 11-24-45	2OG-000-5500
43-013-32931	MOON TRIBAL 10-2-54	14-20-H62-3404
43-013-32540	MOON TRIBAL 10-27-54	14-20-H62-3375
43-013-32845	MOON TRIBAL 11-27-54	14-20-H62-3375
43-013-32347	MOON TRIBAL 12-23-54	14-20-H62-4943
43-013-32541	MOON TRIBAL 12-27-54	14-20-H62-3375
43-013-32937	MOON TRIBAL 1-27-54	14-20-H62-3375
43-013-32801	MOON TRIBAL 13-27-54	14-20-H62-3375
43-013-32408	MOON TRIBAL 14-27-54	14-20-H62-3375
43-013-32846	MOON TRIBAL 15-27-54	14-20-H62-3375
43-013-32927	MOON TRIBAL 16-23-54	14-20-H62-4943
43-013-34109	MOON TRIBAL 16-27D-54	14-20-H62-3375
43-013-32613	MOON TRIBAL 3-27-54	14-20-H62-3375
43-013-32800	MOON TRIBAL 4-23-54	14-20-H62-4943
43-013-32938	MOON TRIBAL 5-23-54	14-20-H62-4943
43-013-32802	MOON TRIBAL 5-27-54	14-20-H62-3375
43-013-32843	MOON TRIBAL 6-23-54	14-20-H62-4943
43-013-32407	MOON TRIBAL 6-27-54	14-20-H62-3375
43-013-33365	MOON TRIBAL 7-27D-54	14-20-H62-3375
43-013-32543	MOON TRIBAL 8-27-54	14-20-H62-3375
43-013-32782	MYRIN TRIBAL 14-19-55	14-20-H62-5058
43-013-32934	MYRIN TRIBAL 16-19-55	14-20-H62-5058
43-013-33152	NIELSEN FEE 13-11-56	14-20-H62-5620
43-013-32737	NIELSEN MARSING 13-14-56	FEE
43-013-31131	S BRUNDAGE CYN UTE TRIBAL 4-27	14-20-H62-3375
43-013-30948	S BRUNDAGE UTE TRIBAL 1-30	14-20-H62-3417
43-013-30933	S COTTONWOOD RIDGE UTE TRIBAL 1-19	14-20-H62-4919
43-007-30890	SCOFIELD THORPE 22-41X RIG SKID	FEE
43-007-31001	SCOFIELD-THORPE 23-31	FEE
43-007-30991	SCOFIELD-THORPE 35-13	FEE
43-013-50686	SFW FEE 14-10D-54	FEE
43-013-50247	SFW FEE 15-10-54	FEE

43-013-34295	SFW TRIBAL 10-10D-54	14-20-H62-5517
43-013-34296	SFW TRIBAL 9-10D-54	14-20-H62-5517
43-013-31701	SOWERS CANYON 9-27	14-20-H62-4753/UTU-76967
43-013-30955	SOWERS CYN UTE TRIBAL 3-26	14-20-H62-3444
43-013-33916	ST TRIBAL 1-15D-54	14-20-H62-4661
43-013-32849	ST TRIBAL 2-15-54	14-20-H62-4661
43-013-34059	ST TRIBAL 3-15D-54	14-20-H62-4661
43-013-32850	ST TRIBAL 4-15-54	14-20-H62-4661
43-013-34060	ST TRIBAL 5-15D-54	14-20-H62-4661
43-013-32848	ST TRIBAL 6-15-54	14-20-H62-4661
43-013-33950	ST TRIBAL 7-15D-54	14-20-H62-4661
43-013-32851	ST TRIBAL 8-15-54	14-20-H62-4661
43-013-33951	ST TRIBAL 9-15D-54	14-20-H62-4661
43-013-50245	STATE TRIBAL 16-10-54	14-20-H62-5517
43-013-32953	STATE TRIBAL 5-18-54	14-20-H62-5035
43-013-32952	STATE TRIBAL 7-18-54	14-20-H62-5035
43-013-30999	T C UTE TRIBAL 9-23X	14-20-H62-3443
43-013-31699	TABBY CANYON 1-21	14-20-H62-4825/UTU-76965
43-013-31700	TABBY CANYON 8-22	14-20-H62-4754/UTU-76966
43-013-30945	TABBY CYN UTE TRIBAL 1-25	14-20-H62-3537
43-013-33121	TAYLOR FEE 13-22-56	FEE
43-013-33140	TAYLOR FEE 7-14-56	FEE
43-013-32738	TAYLOR HERRICK 10-22-56	FEE
43-013-51271	UTE FEE 14-9D-54	FEE
43-013-51272	UTE FEE 15-9D-54	FEE
43-013-33720	UTE FEE 2-13-55	FEE
43-013-51259	UTE FEE 9-9-54	FEE
43-013-33055	UTE TRIBAL 10-12-55	14-20-H62-5056
43-013-33205	UTE TRIBAL 10-14-54	14-20-H62-5033
43-013-32601	UTE TRIBAL 10-14-55	14-20-H62-5016
43-013-32587	UTE TRIBAL 10-15-54	14-20-H62-4661
43-013-32977	UTE TRIBAL 10-15-55	14-20-H62-5017
43-013-33129	UTE TRIBAL 10-16-54	14-20-H62-3413
43-013-32345	UTE TRIBAL 10-16-55	14-20-H62-5024
43-013-33133	UTE TRIBAL 10-17-54	14-20-H62-4731
43-013-33300	UTE TRIBAL 10-18-54	14-20-H62-4919
43-013-32717	UTE TRIBAL 10-19-54	14-20-H62-3528
43-013-32740	UTE TRIBAL 10-20-54	14-20-H62-3529
43-013-32603	UTE TRIBAL 10-21-55	14-20-H62-4825
43-013-32592	UTE TRIBAL 10-22-54	14-20-H62-3415
43-013-33722	UTE TRIBAL 10-22D-55	14-20-H62-4754
43-013-33358	UTE TRIBAL 10-23D-55	14-20-H62-3443
43-013-32932	UTE TRIBAL 10-24-54	14-20-H62-4716
43-013-33156	UTE TRIBAL 10-24D-55	14-20-H62-4749
43-013-32749	UTE TRIBAL 10-25-55	14-20-H62-3537
43-013-33620	UTE TRIBAL 10-26D-54	14-20-H62-4954
43-013-33360	UTE TRIBAL 10-26D-55	14-20-H62-3444
43-013-33683	UTE TRIBAL 10-27D-55	14-20-H62-4753
43-013-32764	UTE TRIBAL 10-28-54	14-20-H62-4740

43-013-32419	UTE TRIBAL 10-28-55	14-20-H62-5019
43-013-33155	UTE TRIBAL 10-29-54	14-20-H62-5036
43-013-33157	UTE TRIBAL 10-29D-55	14-20-H62-5020
43-013-32847	UTE TRIBAL 10-31-54	14-20-H62-4946
43-013-32936	UTE TRIBAL 10-31-55	14-20-H62-5060
43-013-33902	UTE TRIBAL 10-32-54	14-20-H62-4947
43-013-33092	UTE TRIBAL 10-33-54	14-20-H62-4948
43-013-32353	UTE TRIBAL 10-35-55	14-20-H62-4945
43-013-33968	UTE TRIBAL 10-36D-55	14-20-H62-4944
43-013-50854	UTE TRIBAL 10S-21D-54	14-20-H62-3141
43-013-32721	UTE TRIBAL 11-12-55	14-20-H62-5518
43-013-32568	UTE TRIBAL 11-13-54	14-20-H62-4894
43-013-33268	UTE TRIBAL 11-13-55	14-20-H62-4845
43-013-32693	UTE TRIBAL 11-14-55	14-20-H62-5016
43-013-33206	UTE TRIBAL 11-15-54	14-20-H62-4661
43-013-32980	UTE TRIBAL 11-15-55	14-20-H62-5017
43-013-32589	UTE TRIBAL 11-16-54	14-20-H62-3413
43-013-32145	UTE TRIBAL 11-17	14-20-H62-4731
43-013-31547	UTE TRIBAL 11-19	14-20-H62-3528
43-013-32168	UTE TRIBAL 11-20	14-20-H62-3529
43-013-32415	UTE TRIBAL 11-20-55	14-20-H62-5018
43-013-33115	UTE TRIBAL 11-21-54	14-20-H62-3414
43-013-33116	UTE TRIBAL 11-22-54	14-20-H62-3415
43-013-32607	UTE TRIBAL 11-22-55	14-20-H62-4754
43-013-32269	UTE TRIBAL 11-23-55	14-20-H62-3443
43-013-31909	UTE TRIBAL 11-24	14-20-H62-4749
43-013-31911	UTE TRIBAL 11-25	14-20-H62-3537
43-013-32856	UTE TRIBAL 11-25-54	14-20-H62-3440
43-013-32990	UTE TRIBAL 11-25-56	14-20-H62-5065
43-013-32844	UTE TRIBAL 11-26-54	14-20-H62-4954
43-013-33478	UTE TRIBAL 11-26D-55	14-20-H62-3444
43-013-32615	UTE TRIBAL 11-27-55	14-20-H62-4753
43-013-32192	UTE TRIBAL 11-28	14-20-H62-4740
43-013-34057	UTE TRIBAL 11-28-55	14-20-H62-5019
43-013-32563	UTE TRIBAL 11-29-54	14-20-H62-5032
43-013-32512	UTE TRIBAL 11-30-54	14-20-H62-4662
43-013-32530	UTE TRIBAL 11-31-54	14-20-H62-4946
43-013-33793	UTE TRIBAL 11-32D-54	14-20-H62-4947
43-013-32522	UTE TRIBAL 11-33-54	14-20-H62-4948
43-013-33783	UTE TRIBAL 11-35-55	14-20-H62-5053
43-013-33214	UTE TRIBAL 11-36D-55	14-20-H62-4944
43-013-33769	UTE TRIBAL 1-14D-54	14-20-H62-5033
43-013-33279	UTE TRIBAL 1-14D-55	14-20-H62-5016
43-013-32664	UTE TRIBAL 11-5-54	14-20-H62-5516
43-013-32978	UTE TRIBAL 1-15-55	14-20-H62-5017
43-013-33128	UTE TRIBAL 1-16-54	14-20-H62-3413
43-013-30966	UTE TRIBAL 1-20	14-20-H62-3529
43-013-32414	UTE TRIBAL 1-20-55	14-20-H62-5018
43-013-32369	UTE TRIBAL 12-14-54	14-20-H62-5033

43-013-50476	UTE TRIBAL 12-14D-55	14-20-H62-4661
43-013-32205	UTE TRIBAL 12-15	14-20-H62-5017
43-013-32981	UTE TRIBAL 12-15-55	14-20-H62-3413
43-013-33131	UTE TRIBAL 12-16-54	14-20-H62-4919
43-013-32146	UTE TRIBAL 12-17	14-20-H62-5035
43-013-33077	UTE TRIBAL 12-18-54	14-20-H62-3528
43-013-32716	UTE TRIBAL 12-19-54	14-20-H62-3529
43-013-32866	UTE TRIBAL 12-20-54	14-20-H62-3414
43-013-32385	UTE TRIBAL 12-21-54	14-20-H62-4825
43-013-33694	UTE TRIBAL 12-21D-55	14-20-H62-4754
43-013-32616	UTE TRIBAL 12-22-55	14-20-H62-3443
43-013-33908	UTE TRIBAL 12-23D-55	14-20-H62-4749
43-013-33134	UTE TRIBAL 12-24D-55	14-20-H62-4749
43-013-32769	UTE TRIBAL 12-25-55	14-20-H62-3537
43-013-33801	UTE TRIBAL 12-26D-54	14-20-H62-3444
43-013-34118	UTE TRIBAL 12-26D-55	14-20-H62-4740
43-013-32765	UTE TRIBAL 12-28-54	14-20-H62-5019
43-013-33645	UTE TRIBAL 12-28D-55	14-20-H62-5036
43-013-32572	UTE TRIBAL 12-29-54	14-20-H62-5020
43-013-33418	UTE TRIBAL 12-29D-55	14-20-H62-5020
43-013-33215	UTE TRIBAL 1-22D-54	14-20-H62-3415
43-013-33626	UTE TRIBAL 1-22D-55	14-20-H62-4754
43-013-33907	UTE TRIBAL 12-31D-54	14-20-H62-4946
43-013-32925	UTE TRIBAL 12-32-54	14-20-H62-4947
43-013-33266	UTE TRIBAL 12-32-55	14-20-H62-5026
43-013-33090	UTE TRIBAL 12-33-54	14-20-562-4948
43-013-32524	UTE TRIBAL 1-23-55	14-20-H62-3443
43-013-33782	UTE TRIBAL 12-35D-55	14-20-H62-4945
43-013-32354	UTE TRIBAL 12-36-55	14-20-H62-4944
43-013-32259	UTE TRIBAL 1-24-55	14-20-H62-4749
43-013-31912	UTE TRIBAL 1-26	14-20-H62-3444
43-013-33680	UTE TRIBAL 1-26D-54	14-20-H62-4943
43-013-32416	UTE TRIBAL 1-27-55	14-20-H62-4753
43-013-31549	UTE TRIBAL 1-28	14-20-H62-4740
43-013-33784	UTE TRIBAL 1-28D-55	14-20-H62-5019
43-013-33184	UTE TRIBAL 12Q-25-55	14-20-H62-3537
43-013-32599	UTE TRIBAL 13-13-55	14-20-H62-4845
43-013-33364	UTE TRIBAL 13-14-54	14-20-H62-5033
43-013-32600	UTE TRIBAL 13-14-55	14-20-H62-5016
43-013-32526	UTE TRIBAL 1-31-54	14-20-H62-4946
43-013-32602	UTE TRIBAL 13-15-55	14-20-H62-5017
43-013-33039	UTE TRIBAL 13-15D-54	14-20-H662-4661
43-013-32511	UTE TRIBAL 13-16-54	14-20-H62-3413
43-013-31546	UTE TRIBAL 13-17	14-20-H62-4919
43-013-32571	UTE TRIBAL 13-18-54	14-20-H62-5032
43-013-31284	UTE TRIBAL 13-19	14-20-H62-3528
43-013-32206	UTE TRIBAL 13-20	14-20-H62-3529
43-013-32841	UTE TRIBAL 13-20-55	14-20-H62-5018
43-013-33113	UTE TRIBAL 13-21-54	14-20-H62-3414

43-013-31548	UTE TRIBAL 13-22	14-20-H62-3415
43-013-33716	UTE TRIBAL 13-22D-55	14-20-H62-4754
43-013-32513	UTE TRIBAL 13-23-55	14-20-H62-3443
43-013-31910	UTE TRIBAL 13-24	14-20-H62-4749
43-013-32169	UTE TRIBAL 13-25	14-20-H62-3537
43-013-32891	UTE TRIBAL 13-26-54	14-20-H62-4954
43-013-34002	UTE TRIBAL 13-26D-55	14-20-H62-3444
43-013-32387	UTE TRIBAL 13-28-54	14-20-H62-4740
43-013-33646	UTE TRIBAL 13-28D-55	14-20-H62-5019
43-013-32564	UTE TRIBAL 13-29-54	14-20-H62-5032
43-013-33501	UTE TRIBAL 1-31-55	14-20-H62-5060
43-013-30872	UTE TRIBAL 1-32R	14-20-H62-4947
43-013-32185	UTE TRIBAL 1-33	14-20-H62-4948
43-013-32409	UTE TRIBAL 13-30-54	14-20-H62-4662
43-013-32688	UTE TRIBAL 13-31-54	14-20-H62-4946
43-013-32692	UTE TRIBAL 13-32-54	14-20-H62-4947
43-013-32742	UTE TRIBAL 13-33-54	14-20-H62-4948
43-013-32806	UTE TRIBAL 13-35-54	14-20-H62-5053
43-013-34117	UTE TRIBAL 13-35D-55	14-20-H62-4945
43-013-33624	UTE TRIBAL 13-36D-55	14-20-H62-4944
43-013-32186	UTE TRIBAL 1-34	14-20-H62-4955
43-013-50408	UTE TRIBAL 1-34D-55	14-20-H62-5028
43-013-32567	UTE TRIBAL 1-35-54	14-20-H62-5032
43-013-33967	UTE TRIBAL 1-35D-55	14-20-H62-4945
43-013-32760	UTE TRIBAL 1-36-55	14-20-H62-4944
43-013-33380	UTE TRIBAL 13H-16-55	14-20-H62-5024
43-013-33112	UTE TRIBAL 14-14-54	14-20-H62-5033
43-013-32979	UTE TRIBAL 14-15-55	14-20-H62-5017
43-013-33123	UTE TRIBAL 14-16-54	14-20-H62-3413
43-013-32147	UTE TRIBAL 14-17	14-20-H62-4919
43-013-32984	UTE TRIBAL 14-18-55	14-20-H62-5057
43-013-32690	UTE TRIBAL 14-19-54	14-20-H62-3528
43-013-32702	UTE TRIBAL 14-20-54	14-20-H62-3529
43-013-32384	UTE TRIBAL 14-21-54	14-20-H62-3414
43-013-32593	UTE TRIBAL 14-22-54	14-20-H62-3415
43-013-33717	UTE TRIBAL 14-22D-55	14-20-H62-4754
43-013-33915	UTE TRIBAL 14-23D-55	14-20-H62-3443
43-013-33912	UTE TRIBAL 14-24D-55	14-20-H62-4749
43-013-32988	UTE TRIBAL 14-24-56	14-20-H62-5064
43-013-33912	UTE TRIBAL 14-24D-55	14-20-H62-4749
43-013-32776	UTE TRIBAL 14-25-54	14-20-H62-3440
43-013-32750	UTE TRIBAL 14-25-55	14-20-H62-3537
43-013-33673	UTE TRIBAL 14-26D-54	14-20-H62-4954
43-013-33361	UTE TRIBAL 14-26D-55	14-20-H62-3444
43-013-33684	UTE TRIBAL 14-27D-55	14-20-H62-4753
43-013-32348	UTE TRIBAL 14-28-55	14-20-H62-5019
43-013-33278	UTE TRIBAL 14-28D-54	14-20-H62-5036
43-013-33042	UTE TRIBAL 14-31D-54	14-20-H62-4946
43-013-32523	UTE TRIBAL 14-32-54	14-20-H62-4947

43-013-33093	UTE TRIBAL 14-33-54	14-20-H62-4949
43-013-33955	UTE TRIBAL 14-35D-55	14-20-H62-4945
43-013-32355	UTE TRIBAL 14-36-55	14-20-H62-4944
43-013-33277	UTE TRIBAL 14Q-28-54	14-20-H62-4740
43-013-33479	UTE TRIBAL 14Q-30-54	14-20-H62-4662
43-013-33212	UTE TRIBAL 15-13D-55	14-20-H62-4845
43-013-32971	UTE TRIBAL 15-15-54	14-20-H62-4661
43-013-32855	UTE TRIBAL 15-15-55	14-20-H62-5017
43-013-31648	UTE TRIBAL 15-16	14-20-H62-3413
43-013-31649	UTE TRIBAL 15-17	14-20-H62-4731
43-013-32358	UTE TRIBAL 15-17-55	14-20-H62-5025
43-013-32148	UTE TRIBAL 15-18	14-20-H62-4919
43-013-31832	UTE TRIBAL 15-19	14-20-H62-3528
43-013-32386	UTE TRIBAL 15-20-54	14-20-H62-3529
43-013-33357	UTE TRIBAL 15-21-55	14-20-H62-3414
43-013-32617	UTE TRIBAL 15-22-55	14-20-H62-4754
43-013-34116	UTE TRIBAL 15-22D-54	14-20-H62-3415
43-013-31671	UTE TRIBAL 15-23	14-20-H62-3443
43-013-31129	UTE TRIBAL 15-24R	14-20-H62-4749
43-013-32271	UTE TRIBAL 15-25-55	14-20-H62-3537
43-013-33768	UTE TRIBAL 15-26D-54	14-20-H62-4954
43-013-33362	UTE TRIBAL 15-26D-55	14-20-H62-3444
43-013-32339	UTE TRIBAL 15-27-55	14-20-H62-4753
43-013-32389	UTE TRIBAL 15-28-54	14-20-H62-4740
43-013-32561	UTE TRIBAL 15-29-54	14-20-H62-5036
43-013-32382	UTE TRIBAL 15-30-54	14-20-H62-4662
43-013-32743	UTE TRIBAL 15-31-54	14-20-H62-4946
43-013-32666	UTE TRIBAL 15-32-54	14-20-H62-4947
43-013-32768	UTE TRIBAL 15-33-54	14-20-H62-4948
43-013-32804	UTE TRIBAL 15-35-54	14-20-H62-5053
43-013-33954	UTE TRIBAL 15-35D-55	14-20-H62-4945
43-013-33049	UTE TRIBAL 15-36-55	14-20-H62-4944
43-013-33327	UTE TRIBAL 16-13D-55	14-20-H62-4845
43-013-32272	UTE TRIBAL 16-14-55	14-20-H62-5016
43-013-32588	UTE TRIBAL 16-15-54	14-20-H62-4661
43-013-32757	UTE TRIBAL 16-16-55	14-20-H62-5024
43-013-33132	UTE TRIBAL 16-17-54	14-20-H62-4731
43-013-31650	UTE TRIBAL 16-18	14-20-H62-4919
43-013-32691	UTE TRIBAL 16-19-54	14-20-H62-3528
43-013-32739	UTE TRIBAL 16-20-54	14-20-H62-3529
43-013-32381	UTE TRIBAL 16-21-54	14-20-H62-3414
43-013-32842	UTE TRIBAL 16-22-54	14-20-H62-3415
43-013-33267	UTE TRIBAL 16-22D-55	14-20-H62-4754
43-013-33046	UTE TRIBAL 16-23-55	14-20-H-62-3443
43-013-32775	UTE TRIBAL 16-24-54	14-20-H62-4716
43-013-32672	UTE TRIBAL 16-24-55	14-20-H62-3440
43-013-32759	UTE TRIBAL 16-25-55	14-20-H62-3537
43-013-34042	UTE TRIBAL 16-26-54	14-20-H62-4954
43-013-33965	UTE TRIBAL 16-26D-55	14-20-H62-3444

43-013-33786	UTE TRIBAL 16-27D-55	14-20-H62-4753
43-013-33041	UTE TRIBAL 16-28D-54	14-20-H62-4740
43-013-33076	UTE TRIBAL 16-29-54	14-20-H62-5036
43-013-32349	UTE TRIBAL 16-29-55	14-20-H62-5020
43-013-32665	UTE TRIBAL 16-3-54	14-20-H62-4778
43-013-32718	UTE TRIBAL 16-30-54	14-20-H62-4662
43-013-33326	UTE TRIBAL 16-31D-54	14-20-H62-4946
43-013-32926	UTE TRIBAL 16-32D-54	14-20-H62-4947
43-013-33091	UTE TRIBAL 16-33-54	14-20-H62-4948
43-013-32352	UTE TRIBAL 16-35-55	14-20-H62-4945
43-013-32356	UTE TRIBAL 16-36-55	14-20-H62-4944
43-013-33393	UTE TRIBAL 1A-29-54	14-20-H62-5036
43-013-33186	UTE TRIBAL 1I-36-55	14-20-H62-4944
43-013-33111	UTE TRIBAL 2-14-54	14-20-H962-5033
43-013-32140	UTE TRIBAL 2-19	14-20-H62-4919
43-013-32974	UTE TRIBAL 2-20-54	14-20-H62-3529
43-013-33117	UTE TRIBAL 2-21-55	14-20-H62-4825
43-013-32591	UTE TRIBAL 2-22-54	14-20-H62-3415
43-013-32604	UTE TRIBAL 2-22-55	14-20-H62-4754
43-013-33045	UTE TRIBAL 2-23-55	14-20-H62-3443
43-013-32569	UTE TRIBAL 2-24-54	14-20-H62-4716
43-013-31833	UTE TRIBAL 2-25	14-20-H62-3537
43-013-32868	UTE TRIBAL 2-26-54	14-20-H62-4954
43-013-33979	UTE TRIBAL 2-26D-55	14-20-H62-3444
43-013-32179	UTE TRIBAL 2-27	14-20-H62-3375
43-013-33628	UTE TRIBAL 2-27D-55	14-20-H62-4753
43-013-32763	UTE TRIBAL 2-28-54	14-20-H62-4740
43-013-33714	UTE TRIBAL 2-29D-55	14-20-H62-5036
43-013-32680	UTE TRIBAL 2-30-55	14-20-H62-5059
43-013-32894	UTE TRIBAL 2-30D-54	14-20-H62-4662
43-013-32762	UTE TRIBAL 2-31-54	14-20-H62-4946
43-013-32935	UTE TRIBAL 2-31-55	14-20-H62-5060
43-013-32803	UTE TRIBAL 2-32-54	14-20-H62-4947
43-013-32350	UTE TRIBAL 2-32-55	14-20-H62-5026
43-013-32898	UTE TRIBAL 2-33D-54	14-20-H62-4948
43-013-32187	UTE TRIBAL 2-35	14-20-H62-4945
43-013-32422	UTE TRIBAL 2-36-55	14-20-H62-4944
43-013-32663	UTE TRIBAL 3-10-54	14-20-H62-5517
43-013-50478	UTE TRIBAL 3-14-55	14-20-H62-5016
43-013-50389	UTE TRIBAL 3-14D-54	14-20-H62-5033
43-013-31830	UTE TRIBAL 3-19	14-20-H62-3528
43-013-32377	UTE TRIBAL 3-20-54	14-20-H62-4919
43-013-32867	UTE TRIBAL 3-21-54	14-20-H62-3414
43-013-32758	UTE TRIBAL 3-21-55	14-20-H62-4825
43-013-33208	UTE TRIBAL 3-22-54	14-20-H62-3415
43-013-32605	UTE TRIBAL 3-22-55	14-20-H62-4754
43-013-32536	UTE TRIBAL 3-23-55	14-20-H62-3443
43-013-30960	UTE TRIBAL 3-24R-55 (REENTRY)	14-20-H62-4749
43-013-31834	UTE TRIBAL 3-25	14-20-H62-3537

43-013-32993	UTE TRIBAL 3-25-56	14-20-H62-5065
43-013-33681	UTE TRIBAL 3-26D-54	14-20-H62-4954
43-013-32417	UTE TRIBAL 3-27-55	14-20-H62-4753
43-013-32261	UTE TRIBAL 3-28-54	14-20-H62-4740
43-013-33723	UTE TRIBAL 3-29-55	14-20-H62-5020
43-013-32625	UTE TRIBAL 3-30-54	14-20-H62-4662
43-013-32862	UTE TRIBAL 3-30-55	14-20-H62-5059
43-013-32527	UTE TRIBAL 3-31-54	14-20-H62-4946
43-013-32410	UTE TRIBAL 3-32-54	14-20-H62-4947
43-013-33363	UTE TRIBAL 3-32D-55	14-20-H62-5206
43-013-32412	UTE TRIBAL 3-33-54	14-20-H62-4948
43-013-33888	UTE TRIBAL 3-35D-55	14-20-H62-5053
43-013-33888	UTE TRIBAL 3-35D-55	14-20-H62-4945
43-013-32751	UTE TRIBAL 3-36-55	14-20-H62-4944
43-013-33185	UTE TRIBAL 3G-31-54	14-20-H62-4946
43-013-33270	UTE TRIBAL 4-14D-54	14-20-H62-5033
43-013-32972	UTE TRIBAL 4-19-54	14-20-H62-3528
43-013-32621	UTE TRIBAL 4-20-54	14-20-H62-4919
43-013-33549	UTE TRIBAL 4-20D-55	14-20-H62-5018
43-013-32378	UTE TRIBAL 4-21-54	14-20-H62-3414
43-013-33044	UTE TRIBAL 4-22-55	14-20-H62-4754
43-013-33627	UTE TRIBAL 4-23D-55	14-20-H62-3443
43-013-32573	UTE TRIBAL 4-24-54	14-20-H62-4716
43-013-33726	UTE TRIBAL 4-24D-55	14-20-H62-4749
43-013-32928	UTE TRIBAL 4-25-55	14-20-H62-3537
43-013-33595	UTE TRIBAL 4-26D-54	14-20-H62-4954
43-013-33978	UTE TRIBAL 4-26D-55	14-20-H62-3444
43-013-33797	UTE TRIBAL 4-27D-55	14-20-H62-4753
43-013-32741	UTE TRIBAL 4-28-54	14-20-H62-4740
43-013-33118	UTE TRIBAL 4-28-55	14-20-H62-5019
43-013-32565	UTE TRIBAL 4-29-54	14-20-H62-5036
43-013-31550	UTE TRIBAL 4-30	14-20-H62-4662
43-013-32767	UTE TRIBAL 4-31-54	14-20-H62-4946
43-013-32896	UTE TRIBAL 4-32-54	14-20-H62-4947
43-013-33379	UTE TRIBAL 4-32-55	14-20-H62-5026
43-013-32871	UTE TRIBAL 4-33-54	14-20-H62-4948
43-013-32357	UTE TRIBAL 4-33-55	14-20-H62-5027
43-013-32188	UTE TRIBAL 4-36	14-20-H62-4944
43-013-31152	UTE TRIBAL 5-13	14-20-H62-4845
43-013-33075	UTE TRIBAL 5-13-54	14-20-H62-4894
43-013-33619	UTE TRIBAL 5-14-54	14-20-H62-5033
43-013-50479	UTE TRIBAL 5-14-55	14-20-H62-5016
43-013-32344	UTE TRIBAL 5-15-55	14-20-H62-5017
43-013-50475	UTE TRIBAL 5-16D-54	14-20-H62-3413
43-013-32204	UTE TRIBAL 5-19	14-20-H62-3528
43-013-31651	UTE TRIBAL 5-20	14-20-H62-4919
43-013-33324	UTE TRIBAL 5-21-54	14-20-H62-3414
43-013-33706	UTE TRIBAL 5-21D-55	14-20-H62-4825
43-013-32624	UTE TRIBAL 5-22-54	14-20-H62-3415

43-013-32537	UTE TRIBAL 5-23-55	14-20-H62-3443
43-013-32263	UTE TRIBAL 5-24-55	14-20-H62-4749
43-013-32992	UTE TRIBAL 5-25-56	14-20-H62-5065
43-013-33421	UTE TRIBAL 5-25D-55	14-20-H62-3537
43-013-32890	UTE TRIBAL 5-26-54	14-20-H62-4954
43-013-32264	UTE TRIBAL 5-26-55	14-20-H62-3444
43-013-32614	UTE TRIBAL 5-27-55	14-20-H62-4753
43-013-32189	UTE TRIBAL 5-28	14-20-H62-4740
43-013-32525	UTE TRIBAL 5-29-54	14-20-H62-5032
43-013-32380	UTE TRIBAL 5-30-54	14-20-H62-4662
43-013-32190	UTE TRIBAL 5-31	14-20-H62-4946
43-013-32539	UTE TRIBAL 5-32-54	14-20-H62-4947
43-013-32521	UTE TRIBAL 5-33-54	14-20-H62-4948
43-013-32805	UTE TRIBAL 5-35-54	14-20-H62-5053
43-013-32930	UTE TRIBAL 5-36-55	14-20-H62-4944
43-013-32586	UTE TRIBAL 6-14-54	14-20-H62-5033
43-013-50246	UTE TRIBAL 6-14D-55	14-20-H62-5016
43-013-32865	UTE TRIBAL 6-19-54	14-20-H62-3528
43-013-32622	UTE TRIBAL 6-20-54	14-20-H62-4919
43-013-32164	UTE TRIBAL 6-21	14-20-H62-3414
43-013-32163	UTE TRIBAL 6-22	14-20-H62-3415
43-013-33213	UTE TRIBAL 6-22D-55	14-20-H62-4728
43-013-33187	UTE TRIBAL 6-23D-55	14-20-H62-3443
43-013-32570	UTE TRIBAL 6-24-54	14-20-H62-4716
43-013-32143	UTE TRIBAL 6-25H	14-20-H62-3537
43-013-33625	UTE TRIBAL 6-26D-54	14-20-H62-4954
43-013-33476	UTE TRIBAL 6-26D-55	14-20-H62-3444
43-013-32892	UTE TRIBAL 6-28D-54	14-20-H62-4740
43-013-33172	UTE TRIBAL 6-29-54	14-20-H62-5036
43-013-33120	UTE TRIBAL 6-29-55	14-20-H62-5020
43-013-32783	UTE TRIBAL 6-30-55	14-20-H62-5059
43-013-33325	UTE TRIBAL 6-31D-54	14-20-H62-4946
43-013-32420	UTE TRIBAL 6-32-55	14-20-H62-5026
43-013-32897	UTE TRIBAL 6-32D-54	14-20-H62-4947
43-013-32872	UTE TRIBAL 6-33-54	14-20-H62-4948
43-013-34028	UTE TRIBAL 6-35D-55	14-20-H62-4945
43-013-32265	UTE TRIBAL 6-36-55	14-20-H62-4944
43-013-50409	UTE TRIBAL 7-14-54	14-20-H62-5033
43-013-33269	UTE TRIBAL 7-14-55	14-20-H62-5016
43-013-32976	UTE TRIBAL 7-15-55	14-20-H62-5017
43-013-33130	UTE TRIBAL 7-16-54	14-20-H62-3413
43-013-32863	UTE TRIBAL 7-19-55	14-20-H62-5058
43-013-32346	UTE TRIBAL 7-20-55	14-20-H62-5018
43-013-31281	UTE TRIBAL 7-20R-54	14-20-H62-3529
43-013-32623	UTE TRIBAL 7-21-54	14-20-H62-3414
43-013-32761	UTE TRIBAL 7-22-54	14-20-H62-3415
43-013-33721	UTE TRIBAL 7-22D-55	14-20-H62-4754
43-013-32514	UTE TRIBAL 7-23-55	14-20-H62-3443
43-013-32991	UTE TRIBAL 7-24-56	14-20-H62-5064

43-013-32991	UTE TRIBAL 7-25-56	14-20-H62-5065
43-013-33621	UTE TRIBAL 7-26D-54	14-20-H62-4954
43-013-33477	UTE TRIBAL 7-26D-55	14-20-H62-3444
43-013-32418	UTE TRIBAL 7-27-55	14-20-H62-4753
43-013-32166	UTE TRIBAL 7-28	14-20-H62-4740
43-013-33788	UTE TRIBAL 7-28D-55	14-20-H62-5019
43-013-32562	UTE TRIBAL 7-29-54	14-20-H62-5036
43-013-33715	UTE TRIBAL 7-29D-55	14-20-H62-5020
43-013-32167	UTE TRIBAL 7-30	14-20-H62-4662
43-013-32528	UTE TRIBAL 7-31-54	14-20-H62-4946
43-013-32411	UTE TRIBAL 7-32-54	14-20-H62-4947
43-013-32413	UTE TRIBAL 7-33-54	14-20-H62-4948
43-013-50510	UTE TRIBAL 7-34-55	14-20-H62-5028
43-013-32774	UTE TRIBAL 7-35-54	14-20-H62-5053
43-013-33048	UTE TRIBAL 7-35-55	14-20-H62-4945
43-013-32929	UTE TRIBAL 7-36-55	14-20-H62-4944
43-013-50852	UTE TRIBAL 7I-21-54	14-20-H62-3414
43-013-50488	UTE TRIBAL 8-10D-54	14-20-H62-5517
43-013-33204	UTE TRIBAL 8-14-54	14-20-H62-5033
43-013-50477	UTE TRIBAL 8-15D-55	14-20-H62-5017
43-013-32840	UTE TRIBAL 8-19-54	14-20-H62-3528
43-013-32864	UTE TRIBAL 8-19-55	14-20-H62-5058
43-013-32973	UTE TRIBAL 8-20-54	14-20-H62-3529
43-013-50435	UTE TRIBAL 8-21D-55	14-20-H62-4825
43-013-32590	UTE TRIBAL 8-22-54	14-20-H62-3415
43-013-33552	UTE TRIBAL 8-23D-55	14-20-H62-3443
43-013-33420	UTE TRIBAL 8-24-55	14-20-H62-4716
43-013-32780	UTE TRIBAL 8-25-54	14-20-H62-3440
43-013-32620	UTE TRIBAL 8-25-55	14-20-H62-3537
43-013-33682	UTE TRIBAL 8-26D-54	14-20-H62-4954
43-013-33859	UTE TRIBAL 8-26D-55	14-20-H62-3444
43-013-34058	UTE TRIBAL 8-27D-55	14-20-H62-4753
43-013-32766	UTE TRIBAL 8-28-54	14-20-H62-4740
43-013-32694	UTE TRIBAL 8-28-55	14-20-H62-5019
43-013-33119	UTE TRIBAL 8-29-55	14-20-H62-5020
43-013-32746	UTE TRIBAL 8-30-54	14-20-H62-4662
43-013-32869	UTE TRIBAL 8-31-54	14-20-H62-4946
43-013-32673	UTE TRIBAL 8-31-55	14-20-H62-5032
43-013-32870	UTE TRIBAL 8-32-54	14-20-H62-4947
43-013-32421	UTE TRIBAL 8-32-55	14-20-H62-5026
43-013-33089	UTE TRIBAL 8-33-54	14-20-H62-4948
43-013-50436	UTE TRIBAL 8-34D-55	14-20-H62-5028
43-013-32267	UTE TRIBAL 8-35-55	14-20-H62-4945
43-013-32423	UTE TRIBAL 8-36-55	14-20-H62-4944
43-013-50853	UTE TRIBAL 8L-21D-54	14-20-H62-3141
43-013-33328	UTE TRIBAL 9-13D-55	14-20-H62-4845
43-013-33796	UTE TRIBAL 9-14D-54	14-20-H62-5033
43-013-32701	UTE TRIBAL 9-15-55	14-20-H62-5017
43-013-33207	UTE TRIBAL 9-16-54	14-20-H62-3413

43-013-32687	UTE TRIBAL 9-17-54	14-20-H62-4731
43-013-32144	UTE TRIBAL 9-18	14-20-H62-4919
43-013-31831	UTE TRIBAL 9-19	14-20-H62-3528
43-013-32379	UTE TRIBAL 9-20-54	14-20-H62-3529
43-013-33675	UTE TRIBAL 9-20D-55	14-20-H62-5018
43-013-33040	UTE TRIBAL 9-21-54	14-20-H62-3414
43-013-32889	UTE TRIBAL 9-22-54	14-20-H62-3415
43-013-32606	UTE TRIBAL 9-22-55	14-20-H62-4754
43-013-32268	UTE TRIBAL 9-24-55	14-20-H62-4749
43-013-32390	UTE TRIBAL 9-25-55	14-20-H62-3537
43-013-32191	UTE TRIBAL 9-26	14-20-H62-4728
43-013-33359	UTE TRIBAL 9-26D-55	14-20-H62-3444
43-013-32388	UTE TRIBAL 9-28-54	14-20-H62-4740
43-013-33787	UTE TRIBAL 9-28D-55	14-20-H62-5019
43-013-32566	UTE TRIBAL 9-29-54	14-20-H62-5036
43-013-32383	UTE TRIBAL 9-30-54	14-20-H62-4662
43-013-32529	UTE TRIBAL 9-31-54	14-20-H62-4946
43-013-33508	UTE TRIBAL 9-31-55	14-20-H62-5060
43-013-32538	UTE TRIBAL 9-32-54	14-20-H62-4947
43-013-32549	UTE TRIBAL 9-33-54	14-20-H62-4948
43-013-32781	UTE TRIBAL 9-35-54	14-20-H62-5053
43-013-33047	UTE TRIBAL 9-35-55	14-20-H62-4945
43-013-33239	UTE TRIBAL 9-36D-55	14-20-H62-4944
43-013-33276	UTE TRIBAL 9S-19-54	14-20-H62-3528
43-013-33245	UTE TRIBAL 9S-25-55	14-20-H62-3537
43-013-50997	Vieira Tribal 4-4-54	14-20-H62-5659
43-013-33122	WILCOX ELIASON 7-15-56	FEE
43-013-33150	WILCOX FEE 1-20-56	FEE
43-013-33151	WILCOX FEE 15-16-56	FEE
43-013-32550	WILLIAMSON TRIBAL 3-34-54	14-20-H62-4955
43-013-32551	WILLIAMSON TRIBAL 5-34-54	14-20-H62-4955
43-013-31311	Z and T UTE TRIBAL 12-22	14-20-H62-3415
43-013-31280	Z and T UTE TRIBAL 2-21	14-20-H62-3414
43-013-31282	Z and T UTE TRIBAL 7-19	14-20-H62-4919
43-013-31310	Z and T UTE TRIBAL 7-25	14-20-H62-3537

Division of Oil, Gas and Mining

OPERATOR CHANGE WORKSHEET (for state use only)

ROUTING
CDW

X - Change of Operator (Well Sold) Operator Name Change/Merger

The operator of the well(s) listed below has changed, effective: **6/1/2014**

FROM: (Old Operator):	**TO:** (New Operator):
Berry Petroelum Company, LLC N4075	Linn Operating, Inc. N4115
1999 Broadway Street , Suite 3700	1999 Broadway Street, Suite 3700
Denver, CO 80202	Denver, CO 80202
Phone: 1 (303) 999-4400	Phone: 1 (303) 999-4400

CA No. **Unit:** **Berry Pilot EOR 246-02 Brundage Canyon**

WELL NAME	SEC	TWN	RNG	API NO	ENTITY NO	LEASE TYPE	WELL TYPE	WELL STATUS
See Attached List								

OPERATOR CHANGES DOCUMENTATION

Enter date after each listed item is completed

1. (R649-8-10) Sundry or legal documentation was received from the **FORMER** operator on: 6/13/2014
2. (R649-8-10) Sundry or legal documentation was received from the **NEW** operator on: 6/13/2014
3. The new company was checked on the **Department of Commerce, Division of Corporations Database on:** 6/17/2014

4a. Is the new operator registered in the State of Utah: _____ Business Number: 9031632-0143

5a. (R649-9-2)Waste Management Plan has been received on: N/A

5b. Inspections of LA PA state/fee well sites complete on: Yes

5c. Reports current for Production/Disposition & Sundries on: 6/17/2014

6. **Federal and Indian Lease Wells:** The BLM and or the BIA has approved the merger, name change, or operator change for all wells listed on Federal or Indian leases on: BLM Not Yet BIA Not Yet
7. **Federal and Indian Units:**
   The BLM or BIA has approved the successor of unit operator for wells listed on: Not Yet
8. **Federal and Indian Communization Agreements ("CA"):**
   The BLM or BIA has approved the operator for all wells listed within a CA on: N/A
9. **Underground Injection Control ("UIC")** Division has approved UIC Form 5 Transfer of Authority to **Inject,** for the enhanced/secondary recovery unit/project for the water disposal well(s) listed on: N/A

DATA ENTRY:

1. Changes entered in the **Oil and Gas Database on:** 6/18/2014
2. Changes have been entered on the **Monthly Operator Change Spread Sheet on:** 6/18/2014
3. Bond information entered in RBDMS on: 6/23/2014
4. Fee/State wells attached to bond in RBDMS on: 6/23/2014
5. Injection Projects to new operator in RBDMS on: N/A
6. Receipt of Acceptance of Drilling Procedures for APD/New on: 6/18/2014
7. Surface Agreement Sundry from **NEW** operator on Fee Surface wells received on: Yes

BOND VERIFICATION:

1. Federal well(s) covered by Bond Number: NMB000501
2. Indian well(s) covered by Bond Number: NMB000501

3a. (R649-3-1) The **NEW** operator of any state/fee well(s) listed covered by Bond Number LPM9149893

3b. The **FORMER** operator has requested a release of liability from their bond on: N/A

LEASE INTEREST OWNER NOTIFICATION:

4. (R649-2-10) The **NEW** operator of the fee wells has been contacted and informed by a letter from the Division of their responsibility to notify all interest owners of this change on: 6/23/2014

COMMENTS:

FORM 9

STATE OF UTAH
DEPARTMENT OF NATURAL RESOURCES
DIVISION OF OIL, GAS AND MINING

5. LEASE DESIGNATION AND SERIAL NUMBER: See attached list

SUNDRY NOTICES AND REPORTS ON WELLS

6. IF INDIAN, ALLOTTEE OR TRIBE NAME:

Do not use this form for proposals to drill new wells, significantly deepen existing wells below current bottom-hole depth, reenter plugged wells, or to drill horizontal laterals. Use APPLICATION FOR PERMIT TO DRILL form for such proposals.

7. UNIT or CA AGREEMENT NAME:

1. TYPE OF WELL: OIL WELL ☑ GAS WELL ☐ OTHER _____

8. WELL NAME and NUMBER:

2. NAME OF OPERATOR: Linn Operating, Inc.

9. API NUMBER:

3. ADDRESS OF OPERATOR: 1999 Broadway, Ste 3700 CITY Denver STATE CO ZIP 80202 PHONE NUMBER: (303) 999-4400

10. FIELD AND POOL, OR WILDCAT:

4. LOCATION OF WELL

FOOTAGES AT SURFACE:

COUNTY:

QTR/QTR, SECTION, TOWNSHIP, RANGE, MERIDIAN:

STATE: UTAH

11. CHECK APPROPRIATE BOXES TO INDICATE NATURE OF NOTICE, REPORT, OR OTHER DATA

TYPE OF SUBMISSION	TYPE OF ACTION		
☑ NOTICE OF INTENT (Submit in Duplicate)	☐ ACIDIZE	☐ DEEPEN	☐ REPERFORATE CURRENT FORMATION
Approximate date work will start: _____	☐ ALTER CASING	☐ FRACTURE TREAT	☐ SIDETRACK TO REPAIR WELL
	☐ CASING REPAIR	☐ NEW CONSTRUCTION	☐ TEMPORARILY ABANDON
	☐ CHANGE TO PREVIOUS PLANS	☐ OPERATOR CHANGE	☐ TUBING REPAIR
	☐ CHANGE TUBING	☐ PLUG AND ABANDON	☐ VENT OR FLARE
☐ SUBSEQUENT REPORT (Submit Original Form Only)	☐ CHANGE WELL NAME	☐ PLUG BACK	☐ WATER DISPOSAL
Date of work completion:	☐ CHANGE WELL STATUS	☐ PRODUCTION (START/RESUME)	☐ WATER SHUT-OFF
_____	☐ COMMINGLE PRODUCING FORMATIONS	☐ RECLAMATION OF WELL SITE	☑ OTHER: Change of operator
	☐ CONVERT WELL TYPE	☐ RECOMPLETE - DIFFERENT FORMATION	

12. DESCRIBE PROPOSED OR COMPLETED OPERATIONS. Clearly show all pertinent details including dates, depths, volumes, etc.

Notice of Change of Operator from Berry Petroleum Company, LLC to Linn Operating, Inc., effective June 1, 2014. On December 16, 2013, Berry Petroleum Company became an indirect subsidiary of Linn Energy, LLC. As a result, Berry Petroleum Company converted into a limited liability company named, "Berry Petroleum Company, LLC". On March 5, 2014, Berry Petroleum Company, LLC authorized and empowered Linn Operating, Inc. to act as operator on its behalf. I have attached a copy of the original declaration amending the name change along with a copy of the agency agreement and power of attorney for the operator change.

RECEIVED
JUN 1 3 2014
Div. of Oil, Gas & Mining

NAME (PLEASE PRINT) Beverly Decker TITLE Sr Engineering Technician

SIGNATURE Beverly Decker DATE 6/1/2014

(This space for State use only)

APPROVED
JUN 18 2014
DIV. OIL GAS & MINING
BY: Rachel Medina

(5/2000) (See Instructions on Reverse Side)

STATE OF UTAH
DEPARTMENT OF NATURAL RESOURCES
DIVISION OF OIL, GAS AND MINING

FORM 9

SUNDRY NOTICES AND REPORTS ON WELLS

Do not use this form for proposals to drill new wells, significantly deepen existing wells below current bottom-hole depth, reenter plugged wells, or to drill horizontal laterals. Use APPLICATION FOR PERMIT TO DRILL form for such proposals.

5. LEASE DESIGNATION AND SERIAL NUMBER: See attached list
6. IF INDIAN, ALLOTTEE OR TRIBE NAME:
7. UNIT or CA AGREEMENT NAME:
8. WELL NAME and NUMBER:
9. API NUMBER:
10. FIELD AND POOL, OR WILDCAT:

1. TYPE OF WELL: OIL WELL ☑ GAS WELL ☐ OTHER _____

2. NAME OF OPERATOR: Berry Petroleum Company, LLC

3. ADDRESS OF OPERATOR: 1999 Broadway, Ste 3700 CITY Denver STATE CO ZIP 80202 PHONE NUMBER: (303) 999-4400

4. LOCATION OF WELL
FOOTAGES AT SURFACE:
COUNTY:
QTR/QTR, SECTION, TOWNSHIP, RANGE, MERIDIAN:
STATE: UTAH

11. CHECK APPROPRIATE BOXES TO INDICATE NATURE OF NOTICE, REPORT, OR OTHER DATA

TYPE OF SUBMISSION	TYPE OF ACTION		
☑ NOTICE OF INTENT (Submit in Duplicate)	☐ ACIDIZE	☐ DEEPEN	☐ REPERFORATE CURRENT FORMATION
Approximate date work will start: _____	☐ ALTER CASING	☐ FRACTURE TREAT	☐ SIDETRACK TO REPAIR WELL
	☐ CASING REPAIR	☐ NEW CONSTRUCTION	☐ TEMPORARILY ABANDON
	☐ CHANGE TO PREVIOUS PLANS	☐ OPERATOR CHANGE	☐ TUBING REPAIR
	☐ CHANGE TUBING	☐ PLUG AND ABANDON	☐ VENT OR FLARE
☐ SUBSEQUENT REPORT (Submit Original Form Only)	☐ CHANGE WELL NAME	☐ PLUG BACK	☐ WATER DISPOSAL
Date of work completion: _____	☐ CHANGE WELL STATUS	☐ PRODUCTION (START/RESUME)	☐ WATER SHUT-OFF
	☐ COMMINGLE PRODUCING FORMATIONS	☐ RECLAMATION OF WELL SITE	☑ OTHER: Change of operator
	☐ CONVERT WELL TYPE	☐ RECOMPLETE - DIFFERENT FORMATION	

12. DESCRIBE PROPOSED OR COMPLETED OPERATIONS. Clearly show all pertinent details including dates, depths, volumes, etc.

On December 16th, 2013 Berry Petroleum Company and Linn Energy merged. As a result of this merger the companies name has changed to "Berry Petroleum Company, LLC". On March 5th, 2014 Berry Petroleum Company, LLC agreed that Linn Operating, Inc would become the operator of record effective June 1, 2014. I have attached a copy of the original declaration amending the name change along with a copy of the agency agreement and power of attorney for the operator change.

Should you have any questions please don't hesitate to contact me.

RECEIVED
JUN 1 3 2014
Div. of Oil, Gas & Mining

NAME (PLEASE PRINT): Beverly Decker TITLE: Sr Engineering Technician
SIGNATURE: Beverly Decker DATE: 6/1/2014

(This space for State use only)

APPROVED
JUN 18 2014
DIV. OIL GAS & MINING
BY: Rachel Medina

(5/2000) (See Instructions on Reverse Side)

STATE OF UTAH
DEPARTMENT OF NATURAL RESOURCES
DIVISION OF OIL, GAS AND MINING

Request to Transfer Application or Permit to Drill

(This form should accompany a Sundry Notice, Form 9, requesting APD transfer)

Well name:	See Attached
API number:	
Location:	Qtr-Qtr: Section Township Range:
Company that filed original application:	Berry Petroleum Company LLC
Date original permit was issued:	
Company that permit was issued to:	Linn Operating, Inc

Check one	Desired Action:
	Transfer pending (unapproved) Application for Permit to Drill to new operator
	The undersigned as owner with legal rights to drill on the property, hereby verifies that the information as submitted in the pending Application for Permit to Drill, remains valid and does not require revision. The new owner of the application accepts and agrees to the information and procedures as stated in the application.
✓	**Transfer approved Application for Permit to Drill to new operator**
	The undersigned as owner with legal rights to drill on the property as permitted, hereby verifies that the information as submitted in the previously approved application to drill, remains valid and does not require revision.

Following is a checklist of some items related to the application, which should be verified.	Yes	No
If located on private land, has the ownership changed?		✓
If so, has the surface agreement been updated?		
Have any wells been drilled in the vicinity of the proposed well which would affect the spacing or siting requirements for this location?		✓
Have there been any unit or other agreements put in place that could affect the permitting or operation of this proposed well?		✓
Have there been any changes to the access route including ownership or right-of-way, which could affect the proposed location?		✓
Has the approved source of water for drilling changed?		✓
Have there been any physical changes to the surface location or access route which will require a change in plans from what was discussed at the onsite evaluation?		✓
Is bonding still in place, which covers this proposed well? Bond No. LPM9149893	✓	

Any desired or necessary changes to either a pending or approved Application for Permit to Drill that is being transferred, should be filed on a Sundry Notice, Form 9, or amended Application for Permit to Drill, Form 3, as appropriate, with necessary supporting information as required.

Name (please print) Beverly Decker Title Sr Engineering Technician

Signature Beverly Decker Date

Representing (company name) Berry Petroleum Company LLC and Linn Operating, Inc

The person signing this form must have legal authority to represent the company or individual(s) to be listed as the new operator on the Application for Permit to Drill.

(3/2004)

STATE OF UTAH
DEPARTMENT OF NATURAL RESOURCES
DIVISION OF OIL, GAS AND MINING

Request to Transfer Application or Permit to Drill

(This form should accompany a Sundry Notice, Form 9, requesting APD transfer)

Well name:	See Attached
API number:	
Location:	Qtr-Qtr: Section: Township: Range:
Company that filed original application:	Berry Petroleum Company LLC
Date original permit was issued:	
Company that permit was issued to:	Linn Operating, Inc

Check one	Desired Action:
✓	**Transfer pending (unapproved) Application for Permit to Drill to new operator**
	The undersigned as owner with legal rights to drill on the property, hereby verifies that the information as submitted in the pending Application for Permit to Drill, remains valid and does not require revision. The new owner of the application accepts and agrees to the information and procedures as stated in the application.
	Transfer approved Application for Permit to Drill to new operator
	The undersigned as owner with legal rights to drill on the property as permitted, hereby verifies that the information as submitted in the previously approved application to drill, remains valid and does not require revision.

Following is a checklist of some items related to the application, which should be verified.	**Yes**	**No**
If located on private land, has the ownership changed?		✓
If so, has the surface agreement been updated?		
Have any wells been drilled in the vicinity of the proposed well which would affect the spacing or siting requirements for this location?		✓
Have there been any unit or other agreements put in place that could affect the permitting or operation of this proposed well?		✓
Have there been any changes to the access route including ownership or right-of-way, which could affect the proposed location?		✓
Has the approved source of water for drilling changed?		✓
Have there been any physical changes to the surface location or access route which will require a change in plans from what was discussed at the onsite evaluation?		✓
Is bonding still in place, which covers this proposed well? Bond No. LPM9149893	✓	

Any desired or necessary changes to either a pending or approved Application for Permit to Drill that is being transferred, should be filed on a Sundry Notice, Form 9, or amended Application for Permit to Drill, Form 3, as appropriate, with necessary supporting information as required.

Name (please print) Beverly Decker Title Sr Engineering Technician
Signature Beverly Decker Date
Representing (company name) Berry Petroleum Company LLC and Linn Operating, Inc

The person signing this form must have legal authority to represent the company or individual(s) to be listed as the new operator on the Application for Permit to Drill.

(3/2004)

Berry Petroleum Company, LLC N4075) to Linn Operating, Inc. (N4115)
Effective June 1, 2014

Well Name	Section	TWN	RNG	API Number	Entity	Mineral Lease	Well Type	Well Status	Unit
Z and T UTE TRIBAL 2-21	21	050S	040W	4301331280	11130	Indian	WI	A	BRUNDAGE CANYON
UTE TRIBAL 12-30-54	30	050S	040W	4301332747	14747	Indian	WI	A	BRUNDAGE CANYON
UTE TRIBAL 14-30-54	30	050S	040W	4301332748	14778	Indian	WI	A	BRUNDAGE CANYON
UTE TRIBAL 10-30D-54	30	050S	040W	4301332893	15246	Indian	WI	A	BRUNDAGE CANYON
UTE TRIBAL 6-30-54	30	050S	040W	4301332975	15300	Indian	WI	A	BRUNDAGE CANYON
UTE TRIBAL 1-21-54	21	050S	040W	4301333388	15937	Indian	WI	A	BRUNDAGE CANYON
UTE TRIBAL 13-17D-55	17	050S	050W	4301333550		Indian	OW	APD	
UTE TRIBAL 11-14D-54	14	050S	040W	4301333596		Indian	OW	APD	
UTE TRIBAL 16-17D-55	17	050S	050W	4301333622		Indian	OW	APD	
UTE TRIBAL 15-28D-55	28	050S	050W	4301333623		Indian	OW	APD	
LC TRIBAL 14-16D-56	16	050S	060W	4301334283		Indian	OW	APD	
FEDERAL 10-10D-65	10	060S	050W	4301350523		Federal	OW	APD	
LC TRIBAL 3-23D-56	23	050S	060W	4301350624		Indian	OW	APD	
FEDERAL 2-1D-64	1	060S	040W	4301350765		Federal	OW	APD	
FEDERAL 7-1D-64	1	060S	040W	4301350766		Federal	OW	APD	
FEDERAL 9-1D-64	1	060S	040W	4301350767		Federal	OW	APD	
LC TRIBAL 1-28D-56	28	050S	060W	4301350865		Indian	OW	APD	
LC TRIBAL 13H-9-56	10	050S	060W	4301350874		Indian	OW	APD	
CC FEE 8-24-38	24	030S	080W	4301350885		Fee	OW	APD	
LC TRIBAL 4H-26-56	26	050S	060W	4301350951		Indian	OW	APD	
LC FEE 4H-12-57	12	050S	070W	4301350952		Fee	OW	APD	
CC TRIBAL 4-2-48	2	040S	080W	4301350964		Indian	OW	APD	
LC TRIBAL 5H-34-45	34	040S	050W	4301350974		Indian	OW	APD	
LC TRIBAL 11-34-45	34	040S	050W	4301350975		Indian	OW	APD	
LC TRIBAL 7-2D-56	2	050S	060W	4301350988		Indian	OW	APD	
LC TRIBAL 10-18D-56	18	050S	060W	4301350989		Indian	OW	APD	
CC TRIBAL 4-30D-38	19	030S	080W	4301350993		Indian	OW	APD	
FEDERAL 4-1-65	1	060S	050W	4301351016		Federal	OW	APD	
LC TRIBAL 3-16D-56	16	050S	060W	4301351032		Indian	OW	APD	
CC FEE 6-21-38	21	030S	080W	4301351059		Fee	OW	APD	
LC TRIBAL 13H-28-45	28	040S	050W	4301351061		Indian	OW	APD	
LC TRIBAL 5H-23-45	23	040S	050W	4301351071		Indian	OW	APD	
LC TRIBAL 4H-27-45	27	040S	050W	4301351072		Indian	OW	APD	
LC TRIBAL 16-27-45	27	040S	050W	4301351074		Indian	OW	APD	
LC TRIBAL 12-27-45	27	040S	050W	4301351075		Indian	OW	APD	
LC TRIBAL 16-23-45	23	040S	050W	4301351077		Indian	OW	APD	
LC TRIBAL 12H-30-56	30	050S	060W	4301351133		Indian	OW	APD	
LC TRIBAL 5-29D-56	29	050S	060W	4301351184		Indian	OW	APD	
LC TRIBAL 12H-19-56	19	050S	060W	4301351193		Indian	OW	APD	
LC FEE 15-11D-56	11	050S	060W	4301351197		Fee	OW	APD	
LC TRIBAL 13H-10-56	11	050S	060W	4301351209		Indian	OW	APD	
LC TRIBAL 2-31D-45	31	040S	050W	4301351261		Indian	OW	APD	
LC TRIBAL 13H-24-45	24	040S	050W	4301351273		Indian	OW	APD	
UTE TRIBAL 6-21D-55	21	050S	050W	4301351274		Indian	OW	APD	
UTE TRIBAL 15-16D-55	16	050S	050W	4301351284		Indian	OW	APD	
UTE TRIBAL 4H-15-55	15	050S	050W	4301351292		Indian	OW	APD	
UTE TRIBAL 13H-14-54	14	050S	040W	4301351297		Indian	OW	APD	
UTE TRIBAL 1-32-55	32	050S	050W	4301351298		Indian	OW	APD	
UTE TRIBAL 4-21D-55	21	050S	050W	4301351299		Indian	OW	APD	
LC TRIBAL 12-33-45	33	040S	050W	4301351301		Indian	OW	APD	
UTE TRIBAL 16-15D-55	15	050S	050W	4301351302		Indian	OW	APD	
UTE TRIBAL 2-24-55	24	050S	050W	4301351304		Indian	OW	APD	
LC TRIBAL 11-32D-56	32	050S	060W	4301351315		Indian	OW	APD	
LC TRIBAL 1-32D-56	32	050S	060W	4301351317		Indian	OW	APD	
LC TRIBAL 5H-32-56	32	050S	060W	4301351318		Indian	OW	APD	
LC TRIBAL 5H-33-45	33	040S	050W	4301351338		Indian	OW	APD	
LC TRIBAL 14-28-45	28	040S	050W	4301351339		Indian	OW	APD	
LC TRIBAL 16-32D-45	32	040S	050W	4301351340		Indian	OW	APD	
LC TRIBAL 3-31-45	31	040S	050W	4301351347		Indian	OW	APD	
LC TRIBAL 1-18D-56	18	050S	060W	4301351367		Indian	OW	APD	
LC TRIBAL 9-18D-56	18	050S	060W	4301351368		Indian	OW	APD	
LC FEE 9-23D-56	23	050S	060W	4301351380		Fee	OW	APD	
LC TRIBAL 1-34D-45	34	040S	050W	4301351382		Indian	OW	APD	
LC TRIBAL 12-21D-56	21	050S	060W	4301351383		Indian	OW	APD	
LC TRIBAL 7-29D-56	29	050S	060W	4301351386		Indian	OW	APD	

UTE TRIBAL 6-15-55	15	050S	050W	4301351399		Indian	OW	APD	
UTE TRIBAL 13H-21-55	21	050S	050W	4301351403		Indian	OW	APD	
LC TRIBAL 6-16D-56	16	050S	060W	4301351406		Indian	OW	APD	
LC TRIBAL 3-14D-56	14	050S	060W	4301351408		Indian	OW	APD	
CC FEE 13-9D-37	9	030S	070W	4301351409		Fee	OW	APD	
CC FEE 16-21D-38	21	030S	080W	4301351410		Fee	OW	APD	
UTE TRIBAL 5H-10-54	10	050S	040W	4301351415		Indian	OW	APD	
LC TRIBAL 13-6D-57	6	050S	070W	4301351417		Indian	OW	APD	
LC TRIBAL 9-23-45	23	040S	050W	4301351432		Indian	OW	APD	
LC TRIBAL 5-28D-56	29	050S	060W	4301351441		Indian	OW	APD	
LC TRIBAL 15-20D-56	29	050S	060W	4301351443		Indian	OW	APD	
LC FEE 14-1-56	1	050S	060W	4301351457		Fee	OW	APD	
LC TRIBAL 5-3D-56	3	050S	060W	4301351459		Indian	OW	APD	
LC Tribal 16-33-45	33	040S	050W	4301351463		Indian	OW	APD	
LC TRIBAL 7-23D-56	23	050S	060W	4301351479		Indian	OW	APD	
LC TRIBAL 4-7-56	7	050S	060W	4301351482		Indian	OW	APD	
LC TRIBAL 3-2-56	2	050S	060W	4301351483		Indian	OW	APD	
LC TRIBAL 12H-23-56	23	050S	060W	4301351488		Indian	OW	APD	
CC TRIBAL 15-34D-38	2	040S	080W	4301351490		Indian	OW	APD	
CC TRIBAL 14-35D-38	2	040S	080W	4301351491		Indian	OW	APD	
CC TRIBAL 8-3D-48	2	040S	080W	4301351493		Indian	OW	APD	
LC TRIBAL 12HH-31-45	32	040S	050W	4301351499		Indian	OW	APD	
LC TRIBAL 1-10D-56	10	050S	060W	4301351510		Indian	OW	APD	
LC TRIBAL 3-10D-56	10	050S	060W	4301351511		Indian	OW	APD	
LC TRIBAL 7-10D-56	10	050S	060W	4301351512		Indian	OW	APD	
LC TRIBAL 9-29D-56	29	050S	060W	4301351513		Indian	OW	APD	
UTE TRIBAL 1-16-55	16	050S	050W	4301351519		Indian	OW	APD	
CC Tribal 3-27D-38	27	030S	080W	4301351604		Indian	OW	APD	
LC FEE 10-36D-56	36	050S	060W	4301351622		Fee	OW	APD	
Myrin Fee 3-16D-55	16	050S	050W	4301351633		Fee	OW	APD	
LC TRIBAL 12H-34-56	34	050S	060W	4301351634		Indian	OW	APD	
UTE FEE 12-16D-55	16	050S	050W	4301351635		Fee	OW	APD	
LC TRIBAL 15-27-56	27	050S	060W	4301351649		Indian	OW	APD	
LC TRIBAL 11-27D-56	27	050S	060W	4301351650		Indian	OW	APD	
LC TRIBAL 1-17-56	17	050S	060W	4301351704		Indian	OW	APD	
LC Tribal 13-11D-58	11	050S	080W	4301351708		Indian	OW	APD	
LC Tribal 15-11D-58	11	050S	080W	4301351709		Indian	OW	APD	
LC Tribal 4HW-8-56	8	050S	060W	4301351710		Indian	OW	APD	
LC FEE 1-11D-56	11	050S	060W	4301351712		Fee	OW	APD	
LC TRIBAL 3-11D-56	11	050S	060W	4301351713		Indian	OW	APD	
LC TRIBAL 7-11D-56	11	050S	060W	4301351714		Indian	OW	APD	
LC TRIBAL 9-34D-45	34	040S	050W	4301351717		Indian	OW	APD	
LC Tribal 8M-23-45	23	040S	050W	4301351722		Indian	OW	APD	
LC TRIBAL 4-34D-45	34	040S	050W	4301351723		Indian	OW	APD	
LC TRIBAL 7-34D-45	34	040S	050W	4301351724		Indian	OW	APD	
LC Tribal 3-14D-58	11	050S	080W	4301351726		Indian	OW	APD	
LC Tribal 11-11D-58	11	050S	080W	4301351729		Indian	OW	APD	
LC TRIBAL 8-31D-56	31	050S	060W	4301351746		Indian	OW	APD	
LC TRIBAL 13-34D-45	34	040S	050W	4301351747		Indian	OW	APD	
LC Fee 2-6D-57	6	050S	070W	4301351749		Fee	OW	APD	
LC Tribal 15-12D-58	12	050S	080W	4301351783		Indian	OW	APD	
LC Tribal 9-12D-58	12	050S	080W	4301351784		Indian	OW	APD	
LC Tribal 1-13D-58	12	050S	080W	4301351785		Indian	OW	APD	
LC Tribal 13-7D-57	12	050S	080W	4301351786		Indian	OW	APD	
LC Tribal 9-2D-58	2	050S	080W	4301351788		Indian	OW	APD	
LC Tribal 1-2D-58	2	050S	080W	4301351789		Indian	OW	APD	
LC Tribal 5-1D-58	2	050S	080W	4301351790		Indian	OW	APD	
LC TRIBAL 12-31D-56	31	050S	060W	4301351799		Indian	OW	APD	
LC TRIBAL 8-20D-56	20	050S	060W	4301351800		Indian	OW	APD	
LC TRIBAL 6-31D-56	31	050S	060W	4301351801		Indian	OW	APD	
LC Tribal 11-7D-57	7	050S	070W	4301351814		Indian	OW	APD	
LC Tribal 5-7D-57	7	050S	070W	4301351815		Indian	OW	APD	
LC Fee 15-6D-57	6	050S	070W	4301351816		Fee	OW	APD	
LC Tribal 11-6D-57	6	050S	070W	4301351817		Indian	OW	APD	
LC TRIBAL 9-27-56	27	050S	060W	4301351822		Indian	OW	APD	
LC TRIBAL 7-27D-56	27	050S	060W	4301351823		Indian	OW	APD	

LC Fee 7-31D-45	31	040S	050W	4301351857		Fee	OW	APD	
LC Tribal 5-31D-45	31	040S	050W	4301351858		Indian	OW	APD	
LC Tribal 8-33-45	33	040S	050W	4301351859		Indian	OW	APD	
LC Tribal 16-31-45	31	040S	050W	4301351863		Indian	OW	APD	
LC Tribal 7-23D-45	23	040S	050W	4301351865		Indian	OW	APD	
LC Tribal 1-23D-56	23	050S	060W	4301351866		Indian	OW	APD	
LC TRIBAL 1-19-56	19	050S	060W	4301351867		Indian	OW	APD	
LC TRIBAL 7-19D-56	19	050S	060W	4301351868		Indian	OW	APD	
LC TRIBAL 9-4D-56	4	050S	060W	4301351869		Indian	OW	APD	
LC Tribal 14-32D-45	32	040S	050W	4301351879		Indian	OW	APD	
LC TRIBAL 7-17D-56	17	050S	060W	4301351886		Indian	OW	APD	
LC TRIBAL 5-17D-56	17	050S	060W	4301351887		Indian	OW	APD	
LC FEE 4-32D-45	31	040S	050W	4301351892		Fee	OW	APD	
LC TRIBAL 9-2D-56	2	050S	060W	4301351893		Indian	OW	APD	
LC TRIBAL 1-2D-56	2	050S	060W	4301351894		Indian	OW	APD	
LC Tribal 15-23D-45	23	040S	050W	4301351895		Indian	OW	APD	
LC TRIBAL 11-34D-56	34	050S	060W	4301351900		Indian	OW	APD	
LC TRIBAL 9-5D-56	4	050S	060W	4301351901		Indian	OW	APD	
LC Tribal 10-28D-45	28	040S	050W	4301351903		Indian	OW	APD	
LC TRIBAL 13-20D-56	20	050S	060W	4301351904		Indian	OW	APD	
Ute Tribal 14-17-55	17	050S	050W	4301351908		Indian	OW	APD	
LC Tribal 3-27D-45	27	040S	050W	4301351911		Indian	OW	APD	
LC TRIBAL 9-34D-56	34	050S	060W	4301351914		Indian	OW	APD	
CC Fee 8R-9-37	9	030S	070W	4301351937		Fee	OW	APD	
LC Tribal 10-33D-45	33	040S	050W	4301351939		Indian	OW	APD	
LC Tribal 14-33D-45	33	040S	050W	4301351940		Indian	OW	APD	
LC Tribal 10-27D-45	27	040S	050W	4301351941		Indian	OW	APD	
LC Tribal 14-27D-45	27	040S	050W	4301351951		Indian	OW	APD	
LC Tribal 6-33D-45	33	040S	050W	4301351955		Indian	OW	APD	
LC Tribal 6-32D-45	32	040S	050W	4301351956		Indian	OW	APD	
Federal 3-11D-65	11	060S	050W	4301351982		Federal	OW	APD	
Federal 2-4-64	4	060S	040W	4301351983		Federal	OW	APD	
Federal 5-11D-65	11	060S	050W	4301351984		Federal	OW	APD	
Federal 7-4D-64	4	060S	040W	4301351985		Federal	OW	APD	
Federal 3-4D-64	4	060S	040W	4301351986		Federal	OW	APD	
Federal 8-4D-64	4	060S	040W	4301351988		Federal	OW	APD	
Federal 6-4D-64	4	060S	040W	4301351989		Federal	OW	APD	
Federal 7-9D-64	9	060S	040W	4301351990		Federal	OW	APD	
Federal 4-4D-64	4	060S	040W	4301351991		Federal	OW	APD	
Federal 9-4D-64	4	060S	040W	4301352004		Federal	OW	APD	
Federal 10-4D-64	4	060S	040W	4301352011		Federal	OW	APD	
Federal 3-9D-64	9	060S	040W	4301352015		Federal	OW	APD	
Federal 1-9D-64	9	060S	040W	4301352020		Federal	OW	APD	
Federal 6-9-64	9	060S	040W	4301352021		Federal	OW	APD	
Federal 8-9D-64	9	060S	040W	4301352023		Federal	OW	APD	
Federal 1-4D-64	4	060S	040W	4301352025		Federal	OW	APD	
Federal 16-4D-64	4	060S	040W	4301352026		Federal	OW	APD	
LC Tribal 10-23D-45	23	040S	050W	4301352029		Indian	OW	APD	
Federal 15-4D-64	4	060S	040W	4301352032		Federal	OW	APD	
Federal 5-9D-64	9	060S	040W	4301352035		Federal	OW	APD	
Federal 9-9D-64	9	060S	040W	4301352036		Federal	OW	APD	
Federal 11-9D-64	9	060S	040W	4301352037		Federal	OW	APD	
Federal 12-9D-64	9	060S	040W	4301352038		Federal	OW	APD	
Federal 13-9D-64	9	060S	040W	4301352039		Federal	OW	APD	
FEDERAL 14-9D-64	9	060S	040W	4301352040		Federal	OW	APD	
Federal 10-9D-64	9	060S	040W	4301352041		Federal	OW	APD	
Federal 2-9D-64	9	060S	040W	4301352042		Federal	OW	APD	
Federal 15-9D-64	9	060S	040W	4301352043		Federal	OW	APD	
Federal 16-9D-64	9	060S	040W	4301352044		Federal	OW	APD	
LC Tribal 10-32D-45	32	040S	050W	4301352065		Indian	OW	APD	
LC Tribal 16-28D-45	28	040S	050W	4301352073		Indian	OW	APD	
LC Tribal 15-24D-45	24	040S	050W	4301352074		Indian	OW	APD	
LC Tribal 13-17D-56	17	050S	060W	4301352076		Indian	OW	APD	
LC Tribal 15-17D-56	17	050S	060W	4301352077		Indian	OW	APD	
LC Tribal 5-26D-56	26	050S	060W	4301352097		Indian	OW	APD	
LC Tribal 11-26D-56	26	050S	060W	4301352098		Indian	OW	APD	

LC Tribal 13-26D-56	26	050S	060W	4301352099		Indian	OW	APD	
LC Tribal 2-27D-45	27	040S	050W	4301352100		Indian	OW	APD	
LC Tribal 8-27D-45	27	040S	050W	4301352101		Indian	OW	APD	
LC Tribal 4-9D-56	9	050S	060W	4301352102		Indian	OW	APD	
LC Tribal 8-32D-45	32	040S	050W	4301352135		Indian	OW	APD	
UTE Tribal 15-24D-54	24	050S	040W	4301352156		Indian	GW	APD	
UTE Tribal 9-24D-54	24	050S	040W	4301352157		Indian	GW	APD	
UTE Tribal 1-25D-54	25	050S	040W	4301352173		Indian	GW	APD	
UTE Tribal 9-25D-54	25	050S	040W	4301352177		Indian	GW	APD	
Myrin Tribal 9-10D-55	10	050S	050W	4301352189		Indian	OW	APD	
Myrin Tribal 16-10D-55	10	050S	050W	4301352190		Indian	OW	APD	
Myrin Tribal 10-10D-55	10	050S	050W	4301352191		Indian	OW	APD	
UTE Tribal 1-24D-54	24	050S	040W	4301352304		Indian	GW	APD	
UTE Tribal 7-24D-54	24	050S	040W	4301352306		Indian	GW	APD	
UTE Tribal 12-25D-54	25	050S	040W	4301352308		Indian	GW	APD	
UTE Tribal 4-13D-54	13	050S	040W	4301352321		Indian	GW	APD	
UTE Tribal 13-25D-54	25	050S	040W	4301352322		Indian	GW	APD	
Abbott Fee 1-6D-54	6	050S	040W	4301352324		Fee	OW	APD	
Abbott Fee 7-6D-54	6	050S	040W	4301352327		Fee	OW	APD	
UTE Tribal 3-24D-54	24	050S	040W	4301352347		Indian	GW	APD	
UTE Tribal 5-24D-54	24	050S	040W	4301352348		Indian	GW	APD	
State Tribal 7-12D-55	12	050S	050W	4301352369		Indian	OW	APD	
State Tribal 14-1D-55	1	050S	050W	4301352372		Indian	OW	APD	
State Tribal 11-1D-55	1	050S	050W	4301352373		Indian	OW	APD	
State Tribal 13-1D-55	1	050S	050W	4301352374		Indian	OW	APD	
State Tribal 12-2D-55	2	050S	050W	4301352391		Indian	OW	APD	
State Tribal 14-2D-55	2	050S	050W	4301352392		Indian	OW	APD	
State Tribal 13-2D-55	2	050S	050W	4301352393		Indian	OW	APD	
State Tribal 14-3D-55	3	050S	050W	4301352430		Indian	OW	APD	
State Tribal 11-3D-55	3	050S	050W	4301352434		Indian	OW	APD	
State Tribal 13-3D-55	3	050S	050W	4301352435		Indian	OW	APD	
UTE TRIBAL 2-5D-55	5	050S	050W	4301352450		Indian	OW	APD	
Ute Tribal 1-5D-55	5	050S	050W	4301352456		Indian	OW	APD	BRUNDAGE CANYON
Ute Tribal 7-5-55	5	050S	050W	4301352459		Indian	OW	APD	
Ute Tribal 3-16D-54	9	050S	040W	4301352467		Indian	OW	APD	
State Tribal 1-3D-55	3	050S	050W	4301352471		Indian	OW	APD	
State Tribal 2-3D-55	3	050S	050W	4301352472		Indian	OW	APD	
State Tribal 7-3D-55	3	050S	050W	4301352473		Indian	OW	APD	
State Tribal 8-3D-55	3	050S	050W	4301352474		Indian	OW	APD	
UTE FEE 10-9D-54	9	050S	040W	4301352475		Fee	OW	APD	
UTE FEE 12-9D-54	9	050S	040W	4301352476		Fee	OW	APD	
UTE FEE 16-9D-54	9	050S	040W	4301352478		Fee	OW	APD	
Ute Tribal 2-16D-54	9	050S	040W	4301352481		Indian	OW	APD	
Federal 14-6D-65	6	060S	050W	4301352495		Federal	OW	APD	
Federal 13-6D-65	6	060S	050W	4301352496		Federal	OW	APD	
Federal 11-6D-65	6	060S	050W	4301352497		Federal	OW	APD	
Federal 10-6D-65	6	060S	050W	4301352498		Federal	OW	APD	
State Tribal 3-3D-55	3	050S	050W	4301352532		Indian	OW	APD	
State Tribal 4-3D-55	3	050S	050W	4301352533		Indian	OW	APD	
State Tribal 5-3D-55	3	050S	050W	4301352535		Indian	OW	APD	
State Tribal 6-3D-55	3	050S	050W	4301352536		Indian	OW	APD	
Federal 2-7D-65	7	060S	050W	4301352537		Federal	OW	APD	
Federal 5-7D-65	7	060S	050W	4301352538		Federal	OW	APD	
Federal 4-7D-65	7	060S	050W	4301352541		Federal	OW	APD	
UTE FEE 11-9D-54	9	050S	040W	4301352544		Fee	OW	APD	
UTE TRIBAL 15-12D-55	12	050S	050W	4301352549		Indian	OW	APD	
UTE TRIBAL 6-5D-55	5	050S	050W	4301352556		Indian	OW	APD	
UTE TRIBAL 5-5D-55	5	050S	050W	4301352557		Indian	OW	APD	
UTE TRIBAL 4-5D-55	5	050S	050W	4301352558		Indian	OW	APD	
UTE TRIBAL 3-5D-55	5	050S	050W	4301352559		Indian	OW	APD	
Federal 3-7-65	7	060S	050W	4301352560		Federal	OW	APD	
Ute Tribal 9-11D-55	11	050S	050W	4301352564		Indian	OW	APD	
UTE TRIBAL 10-11D-55	11	050S	050W	4301352566		Indian	OW	APD	
UTE TRIBAL 15-11D-55	11	050S	050W	4301352567		Indian	OW	APD	
Federal 1-7D-65	6	060S	050W	4301352589		Federal	OW	APD	
Federal 16-6D-65	6	060S	050W	4301352590		Federal	OW	APD	

Federal 15-6D-65	6	060S	050W	4301352591		Federal	OW	APD	
UTE TRIBAL 14-12D-55	12	050S	050W	4301352592		Indian	OW	APD	
UTE TRIBAL 13-12D-55	12	050S	050W	4301352593		Indian	OW	APD	
UTE TRIBAL 10-11D-54	11	050S	040W	4301352603		Indian	OW	APD	
UTE TRIBAL 9-11D-54	11	050S	040W	4301352604		Indian	OW	APD	
UTE TRIBAL 15-11-54	11	050S	040W	4301352605		Indian	OW	APD	
UTE TRIBAL 16-11D-54	11	050S	040W	4301352606		Indian	OW	APD	
UTE TRIBAL 14-11D-55	11	050S	050W	4301352610		Indian	OW	APD	
UTE TRIBAL 13-11D-55	11	050S	050W	4301352611		Indian	OW	APD	
UTE TRIBAL 12-11D-55	11	050S	050W	4301352612		Indian	OW	APD	
UTE TRIBAL 11-11D-55	11	050S	050W	4301352613		Indian	OW	APD	
Federal 6-7D-65	7	060S	050W	4301352682		Federal	OW	APD	
Federal 11-7D-65	7	060S	050W	4301352683		Federal	OW	APD	
Federal 10-7D-65	7	060S	050W	4301352684		Federal	OW	APD	
Federal 7-7D-65	7	060S	050W	4301352685		Federal	OW	APD	
UTE TRIBAL 14-30D-55	30	050S	050W	4301352687		Indian	OW	APD	
UTE TRIBAL 13-30D-55	30	050S	050W	4301352688		Indian	OW	APD	
UTE TRIBAL 12-30D-55	30	050S	050W	4301352689		Indian	OW	APD	
UTE TRIBAL 11-30D-55	30	050S	050W	4301352690		Indian	OW	APD	
UTE TRIBAL 7-17D-55	17	050S	050W	4301352691		Indian	OW	APD	
UTE TRIBAL 6-17D-55	17	050S	050W	4301352692		Indian	OW	APD	
UTE TRIBAL 3-17D-55	17	050S	050W	4301352693		Indian	OW	APD	
UTE TRIBAL 2-17D-55	17	050S	050W	4301352694		Indian	OW	APD	
UTE TRIBAL 4-17D-55	17	050S	050W	4301352695		Indian	OW	APD	
State Tribal 3-12D-55	12	050S	050W	4301352697		Indian	OW	APD	
State Tribal 4-12D-55	12	050S	050W	4301352698		Indian	OW	APD	
UTE TRIBAL 12-31D-55	31	050S	050W	4301352699		Indian	OW	APD	
UTE TRIBAL 13-31D-55	31	050S	050W	4301352700		Indian	OW	APD	
UTE TRIBAL 14-31D-55	31	050S	050W	4301352701		Indian	OW	APD	
UTE TRIBAL 14-13D-54	13	050S	040W	4301352702		Indian	OW	APD	
UTE TRIBAL 11-31-55	31	050S	050W	4301352703		Indian	OW	APD	
State Tribal 3-11D-55	11	050S	050W	4301352704		Indian	OW	APD	
State Tribal 4-11D-55	11	050S	050W	4301352705		Indian	OW	APD	
State Tribal 5-11D-55	11	050S	050W	4301352706		Indian	OW	APD	
State Tribal 6-11D-55	11	050S	050W	4301352707		Indian	OW	APD	
State Tribal 8-11D-55	11	050S	050W	4301352708		Indian	OW	APD	
State Tribal 7-11D-55	11	050S	050W	4301352709		Indian	OW	APD	
State Tribal 2-11D-55	11	050S	050W	4301352710		Indian	OW	APD	
State Tribal 1-11D-55	11	050S	050W	4301352711		Indian	OW	APD	
UTE TRIBAL 9-4D-55	4	050S	050W	4301352713		Indian	OW	APD	
State Tribal 2-10D-55	10	050S	050W	4301352714		Indian	OW	APD	
State Tribal 7-10D-55	10	050S	050W	4301352715		Indian	OW	APD	
State Tribal 8-10D-55	10	050S	050W	4301352716		Indian	OW	APD	
UTE TRIBAL 10-4D-55	4	050S	050W	4301352717		Indian	OW	APD	
UTE TRIBAL 15-4D-55	4	050S	050W	4301352718		Indian	OW	APD	
State Tribal 1-10D-55	10	050S	050W	4301352720		Indian	OW	APD	
UTE TRIBAL 16-4D-55	4	050S	050W	4301352721		Indian	OW	APD	
State Tribal 3-10D-55	10	050S	050W	4301352723		Indian	OW	APD	
State Tribal 4-10D-55	10	050S	050W	4301352724		Indian	OW	APD	
State Tribal 5-10D-55	10	050S	050W	4301352725		Indian	OW	APD	
State Tribal 6-10D-55	10	050S	050W	4301352726		Indian	OW	APD	
UTE TRIBAL 11-5D-55	5	050S	050W	4301352727		Indian	OW	APD	
UTE TRIBAL 12-5D-55	5	050S	050W	4301352728		Indian	OW	APD	
UTE TRIBAL 13-5D-55	5	050S	050W	4301352729		Indian	OW	APD	
UTE TRIBAL 14-5D-55	5	050S	050W	4301352730		Indian	OW	APD	
UTE TRIBAL 9-30D-55	30	050S	050W	4301352731		Indian	OW	APD	
State Tribal 15-2D-55	2	050S	050W	4301352732		Indian	OW	APD	
State Tribal 16-2D-55	2	050S	050W	4301352733		Indian	OW	APD	
State Tribal 10-2D-55	2	050S	050W	4301352734		Indian	OW	APD	
State Tribal 9-2D-55	2	050S	050W	4301352735		Indian	OW	APD	
UTE TRIBAL 10-30D-55	30	050S	050W	4301352736		Indian	OW	APD	
UTE TRIBAL 15-30D-55	30	050S	050W	4301352737		Indian	OW	APD	
UTE TRIBAL 16-30D-55	30	050S	050W	4301352738		Indian	OW	APD	
Myrin Tribal 9-19D-55	19	050S	050W	4301352739		Indian	OW	APD	
State Tribal 16-3D-55	3	050S	050W	4301352740		Indian	OW	APD	
State Tribal 15-3D-55	3	050S	050W	4301352741		Indian	OW	APD	

State Tribal 10-3D-55	3	050S	050W	4301352742		Indian	OW	APD	
State Tribal 9-3D-55	3	050S	050W	4301352743		Indian	OW	APD	
Myrin Tribal 15-19D-55	19	050S	050W	4301352744		Indian	OW	APD	
Myrin Tribal 13-19D-55	19	050S	050W	4301352745		Indian	OW	APD	
Myrin Tribal 12-19D-55	19	050S	050W	4301352746		Indian	OW	APD	
UTE TRIBAL 5-4D-55	4	050S	050W	4301352747		Indian	OW	APD	
UTE TRIBAL 4-4D-55	4	050S	050W	4301352748		Indian	OW	APD	
UTE TRIBAL 3-4D-55	4	050S	050W	4301352749		Indian	OW	APD	
UTE TRIBAL 6-4D-55	4	050S	050W	4301352754		Indian	OW	APD	
UTE TRIBAL 3-31D-55	31	050S	050W	4301352757		Indian	OW	APD	
UTE TRIBAL 5-31D-55	31	050S	050W	4301352758		Indian	OW	APD	
UTE TRIBAL 6-31D-55	31	050S	050W	4301352759		Indian	OW	APD	
UTE TRIBAL 7-31D-55	31	050S	050W	4301352764		Indian	OW	APD	
Myrin Tribal 11-19D-55	19	050S	050W	4301352765		Indian	OW	APD	
Federal 8-14D-65	14	060S	050W	4301352767		Federal	OW	APD	
Federal 7-14D-65	14	060S	050W	4301352768		Federal	OW	APD	
Federal 2-14D-65	14	060S	050W	4301352769		Federal	OW	APD	
Federal 1-14D-65	14	060S	050W	4301352770		Federal	OW	APD	
UTE TRIBAL 8-5D-55	5	050S	050W	4301352773		Indian	OW	APD	
UTE TRIBAL 4-31D-55	31	050S	050W	4301352795		Indian	OW	APD	
UTE TRIBAL 4-30D-55	30	050S	050W	4301352796		Indian	OW	APD	
UTE TRIBAL 5-30D-55	30	050S	050W	4301352797		Indian	OW	APD	
UTE TRIBAL 7-30D-55	30	050S	050W	4301352799		Indian	OW	APD	
Federal 1-13D-65	13	060S	050W	4301352800		Federal	OW	APD	
Federal 7-13D-65	13	060S	050W	4301352802		Federal	OW	APD	
UTE TRIBAL 1-30D-55	30	050S	050W	4301352809		Indian	OW	APD	
LC TRIBAL 6-25D-56	25	050S	060W	4301352810		Indian	OW	APD	
LC TRIBAL 4-25D-56	25	050S	060W	4301352812		Indian	OW	APD	
Federal 6-13D-65	13	060S	050W	4301352813		Federal	OW	APD	
Federal 4-13D-65	13	060S	050W	4301352814		Federal	OW	APD	
Federal 3-13D-65	13	060S	050W	4301352815		Federal	OW	APD	
Federal 3-16D-64	16	060S	040W	4301352823		Federal	OW	APD	
Federal 4-16D-64	16	060S	040W	4301352824		Federal	OW	APD	
Federal 5-16D-64	16	060S	040W	4301352825		Federal	OW	APD	
Federal 6-16D-64	16	060S	040W	4301352826		Federal	OW	APD	
Federal 5-13D-65	13	060S	050W	4301352827		Federal	OW	APD	
LC TRIBAL 1-25D-56	25	050S	060W	4301352835		Indian	OW	APD	
LC TRIBAL 2-25D-56	25	050S	060W	4301352836		Indian	OW	APD	
LC TRIBAL 8-25D-56	25	050S	060W	4301352837		Indian	OW	APD	
UTE FEE 1-13D-55	13	050S	050W	4301352838		Fee	OW	APD	
LC TRIBAL 9-25D-56	25	050S	060W	4301352840		Indian	OW	APD	
LC TRIBAL 15-25-56	25	050S	060W	4301352844		Indian	OW	APD	
Federal 9-5D-65	5	060S	050W	4301352846		Federal	OW	APD	
Federal 10-5D-65	5	060S	050W	4301352847		Federal	OW	APD	
LC TRIBAL 16-25D-56	25	050S	060W	4301352848		Indian	OW	APD	
LC TRIBAL 10-25D-56	25	050S	060W	4301352849		Indian	OW	APD	
UTE TRIBAL 8-30D-55	29	050S	050W	4301352855		Indian	OW	APD	
UTE TRIBAL 9-29D-55	29	050S	050W	4301352870		Indian	OW	APD	
UTE TRIBAL 6-24D-55	24	050S	050W	4301352871		Indian	OW	APD	
UTE TRIBAL 16-17D-55	17	050S	050W	4301352872		Indian	OW	APD	
UTE TRIBAL 13-27D-55	27	050S	050W	4301352882		Indian	OW	APD	
UTE TRIBAL 4-29D-55	29	050S	050W	4301352883		Indian	OW	APD	
UTE TRIBAL 1-29D-55	29	050S	050W	4301352884		Indian	OW	APD	
Federal 4-2D-65	2	060S	050W	4301352885		Federal	OW	APD	
Federal 5-2D-65	2	060S	050W	4301352886		Federal	OW	APD	
Federal 12-2D-65	2	060S	050W	4301352887		Federal	OW	APD	
LC TRIBAL 12-25D-56	25	050S	060W	4301352888		Indian	OW	APD	
LC TRIBAL 13-25D-56	25	050S	060W	4301352890		Indian	OW	APD	
LC TRIBAL 14-25D-56	25	050S	060W	4301352891		Indian	OW	APD	
Federal 15-3D-65	3	060S	050W	4301352892		Federal	OW	APD	
Federal 9-3D-65	3	060S	050W	4301352893		Federal	OW	APD	
Federal 8-3D-65	3	060S	050W	4301352894		Federal	OW	APD	
Federal 6-3D-65	3	060S	050W	4301352895		Federal	OW	APD	
UTE TRIBAL 6-28D-55	28	050S	050W	4301334056	18593	Indian	OW	DRL	
MOON TRIBAL 9-27D-54	27	050S	040W	4301334108	19095	Indian	OW	DRL	
LC TRIBAL 9-16D-56	16	050S	060W	4301350600	99999	Indian	OW	DRL	

FEDERAL 15-6D-64	6	060S	040W	4301351219	18793	Federal	OW	DRL	
UTE TRIBAL 9-21D-55	21	050S	050W	4301351258	19401	Indian	OW	DRL	
STATE TRIBAL 2-12D-55	12	050S	050W	4301351310	19444	Indian	OW	DRL	
UTE TRIBAL 7-10D-54	10	050S	040W	4301351365	19391	Indian	OW	DRL	
LC TRIBAL 9-26D-56	26	050S	060W	4301351381	19433	Indian	OW	DRL	
UTE TRIBAL 8-17D-55	17	050S	050W	4301351413	19388	Indian	OW	DRL	
LC TRIBAL 9-24D-45	24	040S	050W	4301351431	18861	Indian	OW	DRL	
LC TRIBAL 2-29D-45	29	040S	050W	4301351705	99999	Indian	OW	DRL	
LC TAYLOR FEE 14-22D-56	22	050S	060W	4301351744	19508	Fee	OW	DRL	
LC FEE 14-6D-56	6	050S	060W	4301351787	18910	Fee	OW	DRL	
LC FEE 15-6-56	6	050S	060W	4301351792	19334	Fee	OW	DRL	
LC Fee 14-36D-56	36	050S	060W	4301351878	19376	Fee	OW	DRL	
LC Fee 12-36-56	36	050S	060W	4301351883	19377	Fee	OW	DRL	
LC Tribal 6-29D-45	29	040S	050W	4301351902	19402	Indian	OW	DRL	
Federal 4-6D-65	6	060S	050W	4301352005	19173	Federal	OW	DRL	
Federal 12-6D-65	6	060S	050W	4301352006	19174	Federal	OW	DRL	
UTE Tribal 14-18D-54	18	050S	040W	4301352213	19509	Indian	GW	DRL	
UTE Tribal 15-31D-55	31	050S	050W	4301352309	19472	Indian	GW	DRL	
UTE Tribal 16-31D-55	31	050S	050W	4301352318	19473	Indian	GW	DRL	
State Tribal 1-12D-55	12	050S	050W	4301352390	19445	Indian	OW	DRL	
State Tribal 16-6D-54	6	050S	040W	4301352394	19424	Indian	OW	DRL	
State Tribal 10-6D-54	6	050S	040W	4301352395	19425	Indian	OW	DRL	
State Tribal 9-6D-54	6	050S	040W	4301352396	19426	Indian	OW	DRL	
State Tribal 7-7D-54	7	050S	040W	4301352426	19496	Indian	OW	DRL	
State Tribal 1-7D-54	7	050S	040W	4301352427	19497	Indian	OW	DRL	
State Tribal 2-7D-54	7	050S	040W	4301352428	19498	Indian	OW	DRL	
State Tribal 3-7D-54	7	050S	040W	4301352429	19517	Indian	OW	DRL	
State Tribal 4-7D-54	7	050S	040W	4301352431	99999	Indian	OW	DRL	
State Tribal 5-7D-54	7	050S	040W	4301352432	99999	Indian	OW	DRL	
State Tribal 6-7D-54	7	050S	040W	4301352433	19518	Indian	OW	DRL	
State Tribal 11-6D-54	6	050S	040W	4301352452	19474	Indian	OW	DRL	
State Tribal 12-6D-54	6	050S	040W	4301352453	19475	Indian	OW	DRL	
State Tribal 13-6D-54	6	050S	040W	4301352454	19476	Indian	OW	DRL	
State Tribal 14-6D-54	6	050S	040W	4301352455	19477	Indian	OW	DRL	
Ute Tribal 1-9D-54	9	050S	040W	4301352465	19356	Indian	OW	DRL	
Ute Tribal 7-9D-54	9	050S	040W	4301352466	19357	Indian	OW	DRL	
UTE TRIBAL 12-5D-54	5	050S	040W	4301352480	19499	Indian	OW	DRL	
UTE TRIBAL 13-5D-54	5	050S	040W	4301352484	19500	Indian	OW	DRL	
UTE TRIBAL 14-5D-54	5	050S	040W	4301352493	19510	Indian	OW	DRL	
State Tribal 13-11D-54	10	050S	040W	4301352561	19519	Indian	OW	DRL	
State Tribal 1-18D-54	18	050S	040W	4301352568	19434	Indian	OW	DRL	
State Tribal 2-18D-54	18	050S	040W	4301352576	19427	Indian	OW	DRL	
State Tribal 8-18D-54	18	050S	040W	4301352577	19428	Indian	OW	DRL	
State Tribal 4-18D-54	18	050S	040W	4301352607	19435	Indian	OW	DRL	
State Tribal 3-18D-54	18	050S	040W	4301352608	19436	Indian	OW	DRL	
State Tribal 6-18D-54	18	050S	040W	4301352609	19437	Indian	OW	DRL	
State Tribal 5-12-55	12	050S	050W	4301352643	19446	Indian	OW	DRL	
State Tribal 12-12D-55	12	050S	050W	4301352644	19447	Indian	OW	DRL	
State Tribal 6-12D-55	12	050S	050W	4301352645	19438	Indian	OW	DRL	
State Tribal 16-1D-55	1	050S	050W	4301352646	19483	Indian	OW	DRL	
State Tribal 15-1D-55	1	050S	050W	4301352647	19484	Indian	OW	DRL	
State Tribal 10-1D-55	1	050S	050W	4301352648	19485	Indian	OW	DRL	
State Tribal 9-1D-55	1	050S	050W	4301352649	19486	Indian	OW	DRL	
LC FEE 16-15D-56	14	050S	060W	4301352655	19520	Fee	OW	DRL	
LC Tribal 2-22D-56	22	050S	060W	4301352663	99999	Indian	OW	DRL	
LC Tribal 3-22D-56	22	050S	060W	4301352664	99999	Indian	OW	DRL	
Federal 2-13-65	13	060S	050W	4301352801	19501	Federal	OW	DRL	
Federal 8-13D-65	13	060S	050W	4301352803	19502	Federal	OW	DRL	
Federal 12-8D-64	7	060S	040W	4301352832	99999	Federal	OW	DRL	
Federal 5-8D-64	7	060S	040W	4301352833	99999	Federal	OW	DRL	
Federal 4-8D-64	7	060S	040W	4301352834	99999	Federal	OW	DRL	
Federal 3-8D-64	5	060S	040W	4301352845	19503	Federal	OW	DRL	
LC TRIBAL 4H-31-56	31	050S	060W	4301351738		Indian	OW	NEW	
Federal 14-7D-65	31	050S	060W	4301351910		Indian	OW	NEW	
LC Fee 11-22-57	22	050S	070W	4301352127		Fee	OW	NEW	
LC Fee 13-22D-57	22	050S	070W	4301352131		Fee	OW	NEW	

LC Tribal 5-22D-57	22	050S	070W	4301352133		Indian	OW	NEW	
LC Tribal 15-22D-57	22	050S	070W	4301352134		Indian	OW	NEW	
LC Tribal 11-18D-56	18	050S	060W	4301352140		Indian	OW	NEW	
LC Tribal 13-18D-56	18	050S	060W	4301352141		Indian	OW	NEW	
LC Tribal 15-18D-56	18	050S	060W	4301352142		Indian	OW	NEW	
LC Tribal 7-18D-56	18	050S	060W	4301352153		Indian	OW	NEW	
LC Tribal 5-18D-56	18	050S	060W	4301352154		Indian	OW	NEW	
LC Tribal 3-18-56	18	050S	060W	4301352155		Indian	OW	NEW	
LC Tribal 6-19D-56	19	050S	060W	4301352247		Indian	OW	NEW	
LC Tribal 4-19D-56	19	050S	060W	4301352248		Indian	OW	NEW	
Abbott Fee 3-6D-54	6	050S	040W	4301352325		Fee	OW	NEW	
LC Fee 9-11D-56	11	050S	060W	4301352479		Fee	OW	NEW	
Williams Tribal 8-4D-54	4	050S	040W	4301352650		Indian	OW	NEW	
Williams Tribal 7-4D-54	4	050S	040W	4301352651		Indian	OW	NEW	
Williams Tribal 2-4D-54	4	050S	040W	4301352652		Indian	OW	NEW	
Williams Tribal 1-4D-54	4	050S	040W	4301352653		Indian	OW	NEW	
Federal 9-8D-64	9	060S	040W	4301352880		Federal	OW	NEW	
Federal 16-8D-64	9	060S	040W	4301352881		Federal	OW	NEW	
LC Nielsen Tribal 6-33D-56	33	050S	060W	4301352896		Indian	OW	NEW	
LC Nielsen Tribal 2-33D-56	33	050S	060W	4301352897		Indian	OW	NEW	
LC Nielsen Tribal 4-33D-56	33	050S	060W	4301352898		Indian	OW	NEW	
LC Nielsen Tribal 5-33D-56	33	050S	060W	4301352899		Indian	OW	NEW	
UTE FEE 13-9D-54	9	050S	040W	4301352906		Fee	OW	NEW	
UTE FEE 2-34D-55	27	050S	050W	4301352971		Fee	OW	NEW	
Federal 13-7D-65	7	060S	050W	4301352974		Federal	OW	NEW	
Federal 14-7D-65	7	060S	050W	4301352975		Federal	OW	NEW	
UTE TRIBAL 6-27D-55	27	050S	050W	4301352976		Indian	OW	NEW	
LC Nielsen Tribal 12-27D-56	27	050S	060W	4301352977		Indian	OW	NEW	
LC Nielsen Tribal 13-27D-56	27	050S	060W	4301352978		Indian	OW	NEW	
LC Nielsen Tribal 16-28D-56	27	050S	060W	4301352979		Indian	OW	NEW	
LC Nielsen Fee 9-28D-56	27	050S	060W	4301352980		Fee	OW	NEW	
LC FEE 9-36D-56	36	050S	060W	4301352982		Fee	OW	NEW	
LC FEE 15-36D-56	36	050S	060W	4301352983		Fee	OW	NEW	
LC TRIBAL 6-36D-56	36	050S	060W	4301352984		Indian	OW	NEW	
LC TRIBAL 5-36D-56	36	050S	060W	4301352985		Indian	OW	NEW	
LC TRIBAL 4-36D-56	36	050S	060W	4301352986		Indian	OW	NEW	
LC TRIBAL 3-36D-56	36	050S	060W	4301352987		Indian	OW	NEW	
LC TRIBAL 2-35D-56	35	050S	060W	4301352988		Indian	OW	NEW	
LC TRIBAL 1-35D-56	35	050S	060W	4301352989		Indian	OW	NEW	
UTE TRIBAL 13-3R-54	3	050S	040W	4301330924	9488	Indian	OW	OPS	
UTE TRIBAL 3-20D-55	20	050S	050W	4301333280	18424	Indian	OW	OPS	
LC TRIBAL 4H-17-56	17	050S	060W	4301333540	18067	Indian	OW	OPS	
LC TRIBAL 16-21-46	21	040S	060W	4301333575	16156	Indian	OW	OPS	
UTE TRIBAL 8-20D-55	20	050S	050W	4301333676	17308	Indian	OW	OPS	
UTE TRIBAL 14-14D-55	14	050S	050W	4301333699	18409	Indian	OW	OPS	
UTE TRIBAL 5-29D-55	29	050S	050W	4301333740	17306	Indian	OW	OPS	
UTE TRIBAL 7-32D-55	32	050S	050W	4301333794	18359	Indian	OW	OPS	
UTE TRIBAL 12-27D-55	27	050S	050W	4301333798	18360	Indian	OW	OPS	
FOY 9-33D-55	33	050S	050W	4301333802	17125	Fee	OW	OPS	
BERRY TRIBAL 2-23D-54	23	050S	040W	4301333805	18546	Indian	OW	OPS	
UTE TRIBAL 13-29D-55	29	050S	050W	4301333807	18378	Indian	OW	OPS	
UTE TRIBAL 16-28D-55	28	050S	050W	4301333887	18594	Indian	OW	OPS	
LC FEE 8-15D-56	15	050S	060W	4301350597	19347	Fee	OW	OPS	
SFW FEE 13-10D-54	10	050S	040W	4301350892	19186	Fee	OW	OPS	
SFW TRIBAL 11-10D-54	10	050S	040W	4301350893	19215	Indian	OW	OPS	
LC TRIBAL 5HH-5-56	4	050S	060W	4301350927	18463	Indian	OW	OPS	
LC TRIBAL 16-34D-45	34	040S	050W	4301350977	18658	Indian	OW	OPS	
LC TRIBAL 3-4D-56	4	050S	060W	4301351000	18852	Indian	OW	OPS	
FEDERAL 7-12D-65	12	060S	050W	4301351058	18717	Federal	OW	OPS	
LC TRIBAL 2-33D-45	33	040S	050W	4301351402	18854	Indian	OW	OPS	
LC TRIBAL 9-3D-56	3	050S	060W	4301351514	18948	Indian	OW	OPS	
LC Tribal 3-34D-56	34	050S	060W	4301352087	19234	Indian	OW	OPS	
LC Tribal 7-34D-56	34	050S	060W	4301352088	19235	Indian	OW	OPS	
Ute Tribal 5-9D-54	9	050S	040W	4301352463	19354	Indian	OW	OPS	
Ute Tribal 3-9D-54	9	050S	040W	4301352464	19355	Indian	OW	OPS	
BC UTE TRIBAL 4-22	22	050S	040W	4301330755	2620	Indian	OW	P	

B C UTE TRIBAL 16-16	16	050S	040W	4301330841	9489	Indian	OW	P	
B C UTE TRIBAL 14-15	15	050S	040W	4301330842	9440	Indian	OW	P	
UTE TRIBAL 1-32R	32	050S	040W	4301330872	13020	Indian	OW	P	
UTE TRIBAL 23-3R	23	050S	040W	4301330886	13034	Indian	OW	P	
S COTTONWOOD RIDGE UTE TRIBAL 1-19	19	050S	040W	4301330933	9845	Indian	OW	P	BRUNDAGE CANYON
TABBY CYN UTE TRIBAL 1-25	25	050S	050W	4301330945	9722	Indian	OW	P	
S BRUNDAGE UTE TRIBAL 1-30	30	050S	040W	4301330948	9850	Indian	OW	P	
SOWERS CYN UTE TRIBAL 3-26	26	050S	050W	4301330955	10423	Indian	OW	P	
UTE TRIBAL 3-24R-55 (REENTRY)	24	050S	050W	4301330960	15173	Indian	OW	P	
UTE TRIBAL 1-20	20	050S	040W	4301330966	9925	Indian	OW	P	
T C UTE TRIBAL 9-23X	23	050S	050W	4301330999	9720	Indian	OW	P	
UTE TRIBAL 15-24R	24	050S	050W	4301331129	11985	Indian	OW	P	
S BRUNDAGE CYN UTE TRIBAL 4-27	27	050S	040W	4301331131	9851	Indian	OW	P	
UTE TRIBAL 5-13	13	050S	050W	4301331152	10421	Indian	OW	P	
UTE TRIBAL 7-20R-54	20	050S	040W	4301331281	14088	Indian	OW	P	
Z and T UTE TRIBAL 7-19	19	050S	040W	4301331282	11131	Indian	OW	P	BRUNDAGE CANYON
UTE TRIBAL 13-19	19	050S	040W	4301331284	11134	Indian	OW	P	
Z and T UTE TRIBAL 7-25	25	050S	050W	4301331310	11416	Indian	OW	P	
UTE TRIBAL 13-17	17	050S	040W	4301331546	11921	Indian	OW	P	BRUNDAGE CANYON
UTE TRIBAL 11-19	19	050S	040W	4301331547	11920	Indian	OW	P	
UTE TRIBAL 13-22	22	050S	040W	4301331548	11926	Indian	OW	P	
UTE TRIBAL 1-28	28	050S	040W	4301331549	11925	Indian	OW	P	
UTE TRIBAL 4-30	30	050S	040W	4301331550	11914	Indian	OW	P	
UTE TRIBAL 15-16	16	050S	040W	4301331648	11951	Indian	OW	P	
UTE TRIBAL 16-18	18	050S	040W	4301331650	11946	Indian	OW	P	BRUNDAGE CANYON
UTE TRIBAL 5-20	20	050S	040W	4301331651	11957	Indian	OW	P	
UTE TRIBAL 15-23	23	050S	050W	4301331671	11989	Indian	OW	P	
TABBY CANYON 1-21	21	050S	050W	4301331699	12225	Indian	OW	P	
TABBY CANYON 8-22	22	050S	050W	4301331700	12008	Indian	OW	P	
SOWERS CANYON 9-27	27	050S	050W	4301331701	11997	Indian	OW	P	
UTE TRIBAL 3-19	19	050S	040W	4301331830	12197	Indian	OW	P	
UTE TRIBAL 9-19	19	050S	040W	4301331831	12175	Indian	OW	P	
UTE TRIBAL 15-19	19	050S	040W	4301331832	12180	Indian	OW	P	
UTE TRIBAL 2-25	25	050S	050W	4301331833	12153	Indian	OW	P	
UTE TRIBAL 3-25	25	050S	050W	4301331834	12152	Indian	OW	P	
UTE TRIBAL 11-24	24	050S	050W	4301331909	12190	Indian	OW	P	
UTE TRIBAL 13-24	24	050S	050W	4301331910	12217	Indian	OW	P	
UTE TRIBAL 11-25	25	050S	050W	4301331911	12182	Indian	OW	P	
UTE TRIBAL 1-26	26	050S	050W	4301331912	12235	Indian	OW	P	
UTE TRIBAL 2-19	19	050S	040W	4301332140	12795	Indian	OW	P	BRUNDAGE CANYON
UTE TRIBAL 6-25H	25	050S	050W	4301332143	12750	Indian	OW	P	
UTE TRIBAL 9-18	18	050S	040W	4301332144	12746	Indian	OW	P	BRUNDAGE CANYON
UTE TRIBAL 11-17	17	050S	040W	4301332145	12747	Indian	OW	P	BRUNDAGE CANYON
UTE TRIBAL 12-17	17	050S	040W	4301332146	12745	Indian	OW	P	BRUNDAGE CANYON
UTE TRIBAL 14-17	17	050S	040W	4301332147	12755	Indian	OW	P	BRUNDAGE CANYON
UTE TRIBAL 15-18	18	050S	040W	4301332148	12794	Indian	OW	P	BRUNDAGE CANYON
UTE TRIBAL 6-22	22	050S	040W	4301332163	12974	Indian	OW	P	
UTE TRIBAL 6-21	21	050S	040W	4301332164	12994	Indian	OW	P	
UTE TRIBAL 7-28	28	050S	040W	4301332166	12995	Indian	OW	P	
UTE TRIBAL 11-20	20	050S	040W	4301332168	12946	Indian	OW	P	
UTE TRIBAL 13-25	25	050S	050W	4301332169	12857	Indian	OW	P	
UTE TRIBAL 2-27	27	050S	040W	4301332179	12975	Indian	OW	P	
UTE TRIBAL 1-33	33	050S	040W	4301332185	13024	Indian	OW	P	
UTE TRIBAL 1-34	34	050S	040W	4301332186	13121	Indian	OW	P	
UTE TRIBAL 2-35	35	050S	050W	4301332187	13021	Indian	OW	P	
UTE TRIBAL 4-36	36	050S	050W	4301332188	13063	Indian	OW	P	
UTE TRIBAL 5-28	28	050S	040W	4301332189	13026	Indian	OW	P	
UTE TRIBAL 5-31	31	050S	040W	4301332190	13080	Indian	OW	P	
UTE TRIBAL 9-26	26	050S	040W	4301332191	13101	Indian	OW	P	
UTE TRIBAL 11-28	28	050S	040W	4301332192	13022	Indian	OW	P	
UTE TRIBAL 3-29	29	050S	040W	4301332193	13042	Indian	OW	P	
UTE TRIBAL 5-19	19	050S	040W	4301332204	13090	Indian	OW	P	
UTE TRIBAL 12-15	15	050S	040W	4301332205	13100	Indian	OW	P	
UTE TRIBAL 13-20	20	050S	040W	4301332206	13048	Indian	OW	P	
UTE TRIBAL 1-24-55	24	050S	050W	4301332259	13618	Indian	OW	P	
UTE TRIBAL 3-28-54	28	050S	040W	4301332261	13644	Indian	OW	P	

UTE TRIBAL 5-24-55	24	050S	050W	4301332263	13621	Indian	OW	P	
UTE TRIBAL 5-26-55	26	050S	050W	4301332264	13642	Indian	OW	P	
UTE TRIBAL 6-36-55	36	050S	050W	4301332265	13600	Indian	OW	P	
UTE TRIBAL 9-24-55	24	050S	050W	4301332268	13620	Indian	OW	P	
UTE TRIBAL 11-23-55	23	050S	050W	4301332269	13572	Indian	OW	P	
UTE TRIBAL 15-25-55	25	050S	050W	4301332271	13566	Indian	OW	P	
UTE TRIBAL 16-14-55	14	050S	050W	4301332272	13567	Indian	OW	P	
UTE TRIBAL 15-27-55	27	050S	050W	4301332339	14020	Indian	OW	P	
UTE TRIBAL 5-15-55	15	050S	050W	4301332344	13606	Indian	OW	P	
UTE TRIBAL 7-20-55	20	050S	050W	4301332346	13607	Indian	OW	P	
MOON TRIBAL 12-23-54	23	050S	040W	4301332347	14008	Indian	OW	P	
UTE TRIBAL 14-28-55	28	050S	050W	4301332348	13580	Indian	OW	P	
UTE TRIBAL 16-29-55	29	050S	050W	4301332349	13581	Indian	OW	P	
UTE TRIBAL 2-32-55	32	050S	050W	4301332350	13695	Indian	OW	P	
UTE TRIBAL 16-35-55	35	050S	050W	4301332352	14267	Indian	OW	P	
UTE TRIBAL 10-35-55	35	050S	050W	4301332353	13645	Indian	OW	P	
UTE TRIBAL 12-36-55	36	050S	050W	4301332354	13643	Indian	OW	P	
UTE TRIBAL 14-36-55	36	050S	050W	4301332355	14262	Indian	OW	P	
UTE TRIBAL 16-36-55	36	050S	050W	4301332356	14122	Indian	OW	P	
UTE TRIBAL 4-33-55	33	050S	050W	4301332357	13685	Indian	OW	P	
UTE TRIBAL 15-17-55	17	050S	050W	4301332358	13698	Indian	OW	P	
UTE TRIBAL 12-14-54	14	050S	040W	4301332369	13647	Indian	OW	P	
UTE TRIBAL 3-20-54	20	050S	040W	4301332377	13955	Indian	OW	P	BRUNDAGE CANYON
UTE TRIBAL 4-21-54	21	050S	040W	4301332378	13907	Indian	OW	P	
UTE TRIBAL 9-20-54	20	050S	040W	4301332379	13906	Indian	OW	P	
UTE TRIBAL 5-30-54	30	050S	040W	4301332380	13905	Indian	OW	P	
UTE TRIBAL 16-21-54	21	050S	040W	4301332381	13912	Indian	OW	P	BERRY PILOT EOR 246-02
UTE TRIBAL 15-30-54	30	050S	040W	4301332382	13944	Indian	OW	P	
UTE TRIBAL 9-30-54	30	050S	040W	4301332383	14050	Indian	OW	P	
UTE TRIBAL 14-21-54	21	050S	040W	4301332384	13946	Indian	OW	P	
UTE TRIBAL 12-21-54	21	050S	040W	4301332385	13928	Indian	OW	P	
UTE TRIBAL 15-20-54	20	050S	040W	4301332386	13911	Indian	OW	P	
UTE TRIBAL 13-28-54	28	050S	040W	4301332387	13908	Indian	OW	P	
UTE TRIBAL 9-28-54	28	050S	040W	4301332388	13910	Indian	OW	P	
UTE TRIBAL 15-28-54	28	050S	040W	4301332389	13909	Indian	OW	P	
UTE TRIBAL 9-25-55	25	050S	050W	4301332390	13715	Indian	OW	P	
MOON TRIBAL 6-27-54	27	050S	040W	4301332407	13969	Indian	OW	P	
MOON TRIBAL 14-27-54	27	050S	040W	4301332408	13998	Indian	OW	P	
UTE TRIBAL 3-32-54	32	050S	040W	4301332410	13949	Indian	OW	P	
UTE TRIBAL 7-32-54	32	050S	040W	4301332411	13936	Indian	OW	P	
UTE TRIBAL 7-33-54	33	050S	040W	4301332413	13945	Indian	OW	P	
UTE TRIBAL 11-20-55	20	050S	050W	4301332415	14269	Indian	OW	P	
UTE TRIBAL 1-27-55	27	050S	050W	4301332416	13947	Indian	OW	P	
UTE TRIBAL 3-27-55	27	050S	050W	4301332417	14022	Indian	OW	P	
UTE TRIBAL 7-27-55	27	050S	050W	4301332418	13948	Indian	OW	P	
UTE TRIBAL 10-28-55	28	050S	050W	4301332419	14580	Indian	OW	P	
UTE TRIBAL 6-32-55	32	050S	050W	4301332420	14895	Indian	OW	P	
UTE TRIBAL 8-32-55	32	050S	050W	4301332421	14896	Indian	OW	P	
UTE TRIBAL 2-36-55	36	050S	050W	4301332422	13937	Indian	OW	P	
UTE TRIBAL 8-36-55	36	050S	050W	4301332423	14021	Indian	OW	P	
UTE TRIBAL 13-16-54	16	050S	040W	4301332511	13981	Indian	OW	P	
UTE TRIBAL 13-23-55	23	050S	050W	4301332513	13975	Indian	OW	P	
UTE TRIBAL 7-23-55	23	050S	050W	4301332514	13976	Indian	OW	P	
UTE TRIBAL 5-33-54	33	050S	040W	4301332521	14060	Indian	OW	P	
UTE TRIBAL 11-33-54	33	050S	040W	4301332522	14061	Indian	OW	P	
UTE TRIBAL 14-32-54	32	050S	040W	4301332523	14062	Indian	OW	P	
UTE TRIBAL 1-23-55	23	050S	050W	4301332524	14044	Indian	OW	P	
UTE TRIBAL 5-29-54	29	050S	040W	4301332525	14045	Indian	OW	P	
UTE TRIBAL 1-31-54	31	050S	040W	4301332526	14116	Indian	OW	P	
UTE TRIBAL 3-31-54	31	050S	040W	4301332527	14109	Indian	OW	P	
UTE TRIBAL 7-31-54	31	050S	040W	4301332528	14160	Indian	OW	P	
UTE TRIBAL 9-31-54	31	050S	040W	4301332529	14177	Indian	OW	P	
UTE TRIBAL 11-31-54	31	050S	040W	4301332530	14163	Indian	OW	P	
UTE TRIBAL 3-23-55	23	050S	050W	4301332536	14077	Indian	OW	P	
UTE TRIBAL 5-23-55	23	050S	050W	4301332537	14108	Indian	OW	P	
UTE TRIBAL 9-32-54	32	050S	040W	4301332538	14199	Indian	OW	P	

UTE TRIBAL 5-32-54	32	050S	040W	4301332539	14112	Indian	OW	P	
MOON TRIBAL 10-27-54	27	050S	040W	4301332540	14195	Indian	OW	P	
MOON TRIBAL 12-27-54	27	050S	040W	4301332541	14161	Indian	OW	P	
MOON TRIBAL 8-27-54	27	050S	040W	4301332543	14139	Indian	OW	P	
UTE TRIBAL 9-33-54	33	050S	040W	4301332549	14162	Indian	OW	P	
WILLIAMSON TRIBAL 3-34-54	34	050S	040W	4301332550	14222	Indian	OW	P	
WILLIAMSON TRIBAL 5-34-54	34	050S	040W	4301332551	14235	Indian	OW	P	
FEDERAL 6-2-65	2	060S	050W	4301332557	14655	Federal	OW	P	
UTE TRIBAL 15-29-54	29	050S	040W	4301332561	14316	Indian	OW	P	
UTE TRIBAL 7-29-54	29	050S	040W	4301332562	14354	Indian	OW	P	
UTE TRIBAL 11-29-54	29	050S	040W	4301332563	14337	Indian	OW	P	
UTE TRIBAL 13-29-54	29	050S	040W	4301332564	14315	Indian	OW	P	
UTE TRIBAL 4-29-54	29	050S	040W	4301332565	14367	Indian	OW	P	
UTE TRIBAL 9-29-54	29	050S	040W	4301332566	14369	Indian	OW	P	
UTE TRIBAL 1-35-54	35	050S	040W	4301332567	14266	Indian	OW	P	
UTE TRIBAL 11-13-54	13	050S	040W	4301332568	14281	Indian	OW	P	
UTE TRIBAL 6-24-54	24	050S	040W	4301332570	14299	Indian	OW	P	
UTE TRIBAL 13-18-54	18	050S	040W	4301332571	14388	Indian	OW	P	
UTE TRIBAL 12-29-54	29	050S	040W	4301332572	14336	Indian	OW	P	
UTE TRIBAL 4-24-54	24	050S	040W	4301332573	14247	Indian	OW	P	
UTE TRIBAL 6-14-54	14	050S	040W	4301332586	15270	Indian	OW	P	
UTE TRIBAL 10-15-54	15	050S	040W	4301332587	14194	Indian	OW	P	
UTE TRIBAL 16-15-54	15	050S	040W	4301332588	14311	Indian	OW	P	
UTE TRIBAL 11-16-54	16	050S	040W	4301332589	14178	Indian	OW	P	
UTE TRIBAL 8-22-54	22	050S	040W	4301332590	14219	Indian	OW	P	
UTE TRIBAL 2-22-54	22	050S	040W	4301332591	14328	Indian	OW	P	
UTE TRIBAL 10-22-54	22	050S	040W	4301332592	14218	Indian	OW	P	
UTE TRIBAL 14-22-54	22	050S	040W	4301332593	14220	Indian	OW	P	
UTE TRIBAL 13-13-55	13	050S	050W	4301332599	15134	Indian	OW	P	
UTE TRIBAL 13-14-55	14	050S	050W	4301332600	14236	Indian	OW	P	
UTE TRIBAL 13-15-55	15	050S	050W	4301332602	14263	Indian	OW	P	
UTE TRIBAL 10-21-55	21	050S	050W	4301332603	14385	Indian	OW	P	
UTE TRIBAL 2-22-55	22	050S	050W	4301332604	14268	Indian	OW	P	
UTE TRIBAL 3-22-55	22	050S	050W	4301332605	14298	Indian	OW	P	
UTE TRIBAL 9-22-55	22	050S	050W	4301332606	14330	Indian	OW	P	
UTE TRIBAL 11-22-55	22	050S	050W	4301332607	14329	Indian	OW	P	
UTE TRIBAL 5-27-55	27	050S	050W	4301332614	14881	Indian	OW	P	
UTE TRIBAL 11-27-55	27	050S	050W	4301332615	14882	Indian	OW	P	
UTE TRIBAL 12-22-55	22	050S	050W	4301332616	14370	Indian	OW	P	
UTE TRIBAL 15-22-55	22	050S	050W	4301332617	14921	Indian	OW	P	
UTE TRIBAL 8-25-55	25	050S	050W	4301332620	14365	Indian	OW	P	
UTE TRIBAL 4-20-54	20	050S	040W	4301332621	14518	Indian	OW	P	BRUNDAGE CANYON
UTE TRIBAL 6-20-54	20	050S	040W	4301332622	14382	Indian	OW	P	BRUNDAGE CANYON
UTE TRIBAL 5-22-54	22	050S	040W	4301332624	14547	Indian	OW	P	
UTE TRIBAL 3-30-54	30	050S	040W	4301332625	14364	Indian	OW	P	
UTE TRIBAL 3-10-54	10	050S	040W	4301332663	14414	Indian	OW	P	
UTE TRIBAL 11-5-54	5	050S	040W	4301332664	14415	Indian	OW	P	
UTE TRIBAL 15-32-54	32	050S	040W	4301332666	14460	Indian	OW	P	
UTE TRIBAL 8-31-55	31	050S	050W	4301332673	14407	Indian	OW	P	
UTE TRIBAL 3-35-54	35	050S	040W	4301332675	14656	Indian	OW	P	
UTE TRIBAL 2-30-55	30	050S	050W	4301332680	14427	Indian	OW	P	
UTE TRIBAL 9-17-54	17	050S	040W	4301332687	15309	Indian	OW	P	
UTE TRIBAL 13-31-54	31	050S	040W	4301332688	14517	Indian	OW	P	
UTE TRIBAL 14-19-54	19	050S	040W	4301332690	14546	Indian	OW	P	
UTE TRIBAL 16-19-54	19	050S	040W	4301332691	14491	Indian	OW	P	
UTE TRIBAL 13-32-54	32	050S	040W	4301332692	14490	Indian	OW	P	
UTE TRIBAL 11-14-55	14	050S	050W	4301332693	15136	Indian	OW	P	
UTE TRIBAL 8-28-55	28	050S	050W	4301332694	14574	Indian	OW	P	
FEDERAL 6-1-65	1	060S	050W	4301332699	15776	Federal	OW	P	
UTE TRIBAL 9-15-55	15	050S	050W	4301332701	14573	Indian	OW	P	
UTE TRIBAL 14-20-54	20	050S	040W	4301332702	14459	Indian	OW	P	
#1 DLB 12-15-56	15	050S	060W	4301332710	14943	Fee	GW	P	
UTE TRIBAL 12-19-54	19	050S	040W	4301332716	14627	Indian	OW	P	
UTE TRIBAL 10-19-54	19	050S	040W	4301332717	14628	Indian	OW	P	
UTE TRIBAL 16-30-54	30	050S	040W	4301332718	14604	Indian	OW	P	
UTE TRIBAL 11-12-55	12	050S	050W	4301332721	14605	Indian	OW	P	

NIELSEN MARSING 13-14-56	14	050S	060W	4301332737	15060	Fee	OW	P	
TAYLOR HERRICK 10-22-56	22	050S	060W	4301332738	15058	Fee	OW	P	
UTE TRIBAL 16-20-54	20	050S	040W	4301332739	14671	Indian	OW	P	
UTE TRIBAL 10-20-54	20	050S	040W	4301332740	14691	Indian	OW	P	
UTE TRIBAL 4-28-54	28	050S	040W	4301332741	14672	Indian	OW	P	
UTE TRIBAL 13-33-54	33	050S	040W	4301332742	14736	Indian	OW	P	
UTE TRIBAL 15-31-54	31	050S	040W	4301332743	14690	Indian	OW	P	
UTE TRIBAL 8-30-54	30	050S	040W	4301332746	15583	Indian	OW	P	
UTE TRIBAL 10-25-55	25	050S	050W	4301332749	14758	Indian	OW	P	
UTE TRIBAL 14-25-55	25	050S	050W	4301332750	14798	Indian	OW	P	
UTE TRIBAL 3-36-55	36	050S	050W	4301332751	14842	Indian	OW	P	
UTE TRIBAL 16-16-55	16	050S	050W	4301332757	14865	Indian	OW	P	
UTE TRIBAL 3-21-55	21	050S	050W	4301332758	15112	Indian	OW	P	
UTE TRIBAL 16-25-55	25	050S	050W	4301332759	14821	Indian	OW	P	
UTE TRIBAL 1-36-55	36	050S	050W	4301332760	14822	Indian	OW	P	
UTE TRIBAL 7-22-54	22	050S	040W	4301332761	15661	Indian	OW	P	
UTE TRIBAL 2-31-54	31	050S	040W	4301332762	14845	Indian	OW	P	
UTE TRIBAL 2-28-54	28	050S	040W	4301332763	14723	Indian	OW	P	
UTE TRIBAL 10-28-54	28	050S	040W	4301332764	14722	Indian	OW	P	
UTE TRIBAL 12-28-54	28	050S	040W	4301332765	14701	Indian	OW	P	
UTE TRIBAL 8-28-54	28	050S	040W	4301332766	14777	Indian	OW	P	
UTE TRIBAL 4-31-54	31	050S	040W	4301332767	14494	Indian	OW	P	
UTE TRIBAL 15-33-54	33	050S	040W	4301332768	15210	Indian	OW	P	
UTE TRIBAL 12-25-55	25	050S	050W	4301332769	14799	Indian	OW	P	
UTE TRIBAL 16-24-54	24	050S	040W	4301332775	14762	Indian	OW	P	
UTE TRIBAL 14-25-54	25	050S	040W	4301332776	14753	Indian	OW	P	
UTE TRIBAL 8-25-54	25	050S	040W	4301332780	15280	Indian	OW	P	
UTE TRIBAL 9-35-54	35	050S	040W	4301332781	15535	Indian	OW	P	
MYRIN TRIBAL 14-19-55	19	050S	050W	4301332782	15184	Indian	OW	P	
UTE TRIBAL 6-30-55	30	050S	050W	4301332783	15163	Indian	OW	P	
MOON TRIBAL 4-23-54	23	050S	040W	4301332800	14985	Indian	OW	P	
MOON TRIBAL 5-27-54	27	050S	040W	4301332802	14984	Indian	OW	P	
UTE TRIBAL 2-32-54	32	050S	040W	4301332803	15151	Indian	OW	P	
UTE TRIBAL 15-35-54	35	050S	040W	4301332804	15185	Indian	OW	P	
UTE TRIBAL 5-35-54	35	050S	040W	4301332805	15485	Indian	OW	P	
UTE TRIBAL 13-35-54	35	050S	040W	4301332806	15292	Indian	OW	P	
UTE TRIBAL 11-35-54	35	050S	040W	4301332807	15317	Indian	OW	P	
UTE TRIBAL 8-19-54	19	050S	040W	4301332840	14946	Indian	OW	P	BRUNDAGE CANYON
UTE TRIBAL 13-20-55	20	050S	050W	4301332841	15097	Indian	OW	P	
UTE TRIBAL 16-22-54	22	050S	040W	4301332842	15015	Indian	OW	P	
MOON TRIBAL 6-23-54	23	050S	040W	4301332843	15113	Indian	OW	P	
UTE TRIBAL 11-26-54	26	050S	040W	4301332844	15233	Indian	OW	P	
MOON TRIBAL 11-27-54	27	050S	040W	4301332845	15135	Indian	OW	P	
MOON TRIBAL 15-27-54	27	050S	040W	4301332846	15115	Indian	OW	P	
UTE TRIBAL 10-31-54	31	050S	040W	4301332847	14956	Indian	OW	P	
ST TRIBAL 6-15-54	15	050S	040W	4301332848	16656	Indian	OW	P	
ST TRIBAL 2-15-54	15	050S	040W	4301332849	16959	Indian	OW	P	
ST TRIBAL 4-15-54	15	050S	040W	4301332850	17478	Indian	OW	P	
ST TRIBAL 8-15-54	15	050S	040W	4301332851	16279	Indian	OW	P	
UTE TRIBAL 11-25-54	25	050S	040W	4301332856	15430	Indian	OW	P	
UTE TRIBAL 3-30-55	30	050S	050W	4301332862	15340	Indian	OW	P	
UTE TRIBAL 7-19-55	19	050S	050W	4301332863	15279	Indian	OW	P	
UTE TRIBAL 8-19-55	19	050S	050W	4301332864	15241	Indian	OW	P	
UTE TRIBAL 6-19-54	19	050S	040W	4301332865	14947	Indian	OW	P	
UTE TRIBAL 12-20-54	20	050S	040W	4301332866	14924	Indian	OW	P	
UTE TRIBAL 3-21-54	21	050S	040W	4301332867	15554	Indian	OW	P	
UTE TRIBAL 2-26-54	26	050S	040W	4301332868	15231	Indian	OW	P	
UTE TRIBAL 8-31-54	31	050S	040W	4301332869	14970	Indian	OW	P	
UTE TRIBAL 8-32-54	32	050S	040W	4301332870	15152	Indian	OW	P	
UTE TRIBAL 4-33-54	33	050S	040W	4301332871	15040	Indian	OW	P	
UTE TRIBAL 6-33-54	33	050S	040W	4301332872	15059	Indian	OW	P	
UTE TRIBAL 9-22-54	22	050S	040W	4301332889	15607	Indian	OW	P	
UTE TRIBAL 5-26-54	26	050S	040W	4301332890	15268	Indian	OW	P	
UTE TRIBAL 13-26-54	26	050S	040W	4301332891	15287	Indian	OW	P	
UTE TRIBAL 6-28D-54	28	050S	040W	4301332892	15232	Indian	OW	P	
UTE TRIBAL 2-30D-54	30	050S	040W	4301332894	15298	Indian	OW	P	

UTE TRIBAL 4-32-54	32	050S	040W	4301332896	15555	Indian	OW	P	
UTE TRIBAL 6-32D-54	32	050S	040W	4301332897	15312	Indian	OW	P	
UTE TRIBAL 2-33D-54	33	050S	040W	4301332898	15271	Indian	OW	P	
UTE TRIBAL 12-32-54	32	050S	040W	4301332925	15503	Indian	OW	P	
UTE TRIBAL 16-32D-54	32	050S	040W	4301332926	16971	Indian	OW	P	
MOON TRIBAL 16-23-54	23	050S	040W	4301332927	15219	Indian	OW	P	
UTE TRIBAL 4-25-55	25	050S	050W	4301332928	15421	Indian	OW	P	
UTE TRIBAL 7-36-55	36	050S	050W	4301332929	15341	Indian	OW	P	
MOON TRIBAL 10-2-54	2	050S	040W	4301332931	15429	Indian	OW	P	
UTE TRIBAL 10-24-54	24	050S	040W	4301332932	15364	Indian	OW	P	
MYRIN TRIBAL 16-19-55	19	050S	050W	4301332934	15339	Indian	OW	P	
UTE TRIBAL 2-31-55	31	050S	050W	4301332935	15428	Indian	OW	P	
UTE TRIBAL 10-31-55	31	050S	050W	4301332936	15354	Indian	OW	P	
MOON TRIBAL 1-27-54	27	050S	040W	4301332937	15308	Indian	OW	P	
MOON TRIBAL 5-23-54	23	050S	040W	4301332938	15584	Indian	OW	P	
ST TRIBAL 7-18-54	18	050S	040W	4301332952	15724	Indian	OW	P	
ST TRIBAL 5-18-54	18	050S	040W	4301332953	15781	Indian	OW	P	
UTE TRIBAL 15-15-54	15	050S	040W	4301332971	15310	Indian	OW	P	
UTE TRIBAL 4-19-54	19	050S	040W	4301332972	15382	Indian	OW	P	
UTE TRIBAL 8-20-54	20	050S	040W	4301332973	15245	Indian	OW	P	
UTE TRIBAL 2-20-54	20	050S	040W	4301332974	15269	Indian	OW	P	
UTE TRIBAL 7-15-55	15	050S	050W	4301332976	15311	Indian	OW	P	
UTE TRIBAL 10-15-55	15	050S	050W	4301332977	15380	Indian	OW	P	
UTE TRIBAL 1-15-55	15	050S	050W	4301332978	15299	Indian	OW	P	
UTE TRIBAL 14-15-55	15	050S	050W	4301332979	15369	Indian	OW	P	
UTE TRIBAL 11-15-55	15	050S	050W	4301332980	15342	Indian	OW	P	
UTE TRIBAL 14-18-55	18	050S	050W	4301332984	15671	Indian	OW	P	
UTE TRIBAL 14-24-56	24	050S	060W	4301332988	15740	Indian	OW	P	
UTE TRIBAL 7-24-56	24	050S	060W	4301332989	15782	Indian	OW	P	
UTE TRIBAL 11-25-56	25	050S	060W	4301332990	15627	Indian	OW	P	
UTE TRIBAL 7-25-56	25	050S	060W	4301332991	15617	Indian	OW	P	
UTE TRIBAL 5-25-56	25	050S	060W	4301332992	15648	Indian	OW	P	
UTE TRIBAL 3-25-56	25	050S	060W	4301332993	15561	Indian	OW	P	
UTE TRIBAL 13-15D-54	15	050S	040W	4301333039	15368	Indian	OW	P	
UTE TRIBAL 16-28D-54	28	050S	040W	4301333041	15377	Indian	OW	P	
UTE TRIBAL 14-31D-54	31	050S	040W	4301333042	15419	Indian	OW	P	
UTE TRIBAL 4-22-55	22	050S	050W	4301333044	15381	Indian	OW	P	
UTE TRIBAL 2-23-55	23	050S	050W	4301333045	15416	Indian	OW	P	
UTE TRIBAL 16-23-55	23	050S	050W	4301333046	15211	Indian	OW	P	
UTE TRIBAL 9-35-55	35	050S	050W	4301333047	15378	Indian	OW	P	
UTE TRIBAL 7-35-55	35	050S	050W	4301333048	15367	Indian	OW	P	
UTE TRIBAL 15-36-55	36	050S	050W	4301333049	15379	Indian	OW	P	
UTE TRIBAL 10-12-55	12	050S	050W	4301333055	15618	Indian	OW	P	
UTE TRIBAL 5-13-54	13	050S	040W	4301333075	15873	Indian	OW	P	
UTE TRIBAL 16-29-54	29	050S	040W	4301333076	17074	Indian	OW	P	
UTE TRIBAL 12-18-54	18	050S	040W	4301333077	15575	Indian	OW	P	
UTE TRIBAL 8-33-54	33	050S	040W	4301333089	15398	Indian	OW	P	
UTE TRIBAL 12-33-54	33	050S	040W	4301333090	15417	Indian	OW	P	
UTE TRIBAL 16-33-54	33	050S	040W	4301333091	15397	Indian	OW	P	
UTE TRIBAL 10-33-54	33	050S	040W	4301333092	15418	Indian	OW	P	
UTE TRIBAL 14-33-54	33	050S	040W	4301333093	15399	Indian	OW	P	
UTE TRIBAL 2-14-54	14	050S	040W	4301333111	16832	Indian	OW	P	
UTE TRIBAL 14-14-54	14	050S	040W	4301333112	15440	Indian	OW	P	
UTE TRIBAL 13-21-54	21	050S	040W	4301333113	15471	Indian	OW	P	
UTE TRIBAL 11-21-54	21	050S	040W	4301333115	15470	Indian	OW	P	
UTE TRIBAL 11-22-54	22	050S	040W	4301333116	15662	Indian	OW	P	
UTE TRIBAL 2-21-55	21	050S	050W	4301333117	15582	Indian	OW	P	
UTE TRIBAL 4-28-55	28	050S	050W	4301333118	15506	Indian	OW	P	
UTE TRIBAL 8-29-55	29	050S	050W	4301333119	15507	Indian	OW	P	
UTE TRIBAL 6-29-55	29	050S	050W	4301333120	15504	Indian	OW	P	
TAYLOR FEE 13-22-56	22	050S	060W	4301333121	15525	Fee	OW	P	
WILCOX ELIASON 7-15-56	15	050S	060W	4301333122	15526	Fee	OW	P	
UTE TRIBAL 14-16-54	16	050S	040W	4301333123	15639	Indian	OW	P	
UTE TRIBAL 1-16-54	16	050S	040W	4301333128	15420	Indian	OW	P	
UTE TRIBAL 7-16-54	16	050S	040W	4301333130	15455	Indian	OW	P	
UTE TRIBAL 12-16-54	16	050S	040W	4301333131	15456	Indian	OW	P	

UTE TRIBAL 16-17-54	17	050S	040W	4301333132	15524	Indian	OW	P	
UTE TRIBAL 10-17-54	17	050S	040W	4301333133	15581	Indian	OW	P	
UTE TRIBAL 12-24D-55	24	050S	050W	4301333134	15567	Indian	OW	P	
WILCOX FEE 1-20-56	20	050S	060W	4301333150	15745	Fee	OW	P	
WILCOX FEE 15-16-56	16	050S	060W	4301333151	15527	Fee	OW	P	
NIELSEN FEE 13-11-56	11	050S	060W	4301333152	15600	Fee	OW	P	
UTE TRIBAL 2-29-54	29	050S	040W	4301333153	15919	Indian	OW	P	
UTE TRIBAL 14-29-54	29	050S	040W	4301333154	15831	Indian	OW	P	
UTE TRIBAL 10-29-54	29	050S	040W	4301333155	15847	Indian	OW	P	
UTE TRIBAL 10-24D-55	24	050S	050W	4301333156	15556	Indian	OW	P	
UTE TRIBAL 10-29D-55	29	050S	050W	4301333157	15505	Indian	OW	P	
UTE TRIBAL 6-29-54	29	050S	040W	4301333172	15846	Indian	OW	P	
UTE TRIBAL 12Q-25-55	25	050S	050W	4301333184	15744	Indian	OW	P	
UTE TRIBAL 3G-31-54	31	050S	040W	4301333185	15746	Indian	OW	P	
UTE TRIBAL 1I-36-55	36	050S	050W	4301333186	15865	Indian	OW	P	
UTE TRIBAL 6-23D-55	23	050S	050W	4301333187	15996	Indian	OW	P	
UTE TRIBAL 8-14-54	14	050S	040W	4301333204	15656	Indian	OW	P	
UTE TRIBAL 10-14-54	14	050S	040W	4301333205	15680	Indian	OW	P	
UTE TRIBAL 11-15-54	15	050S	040W	4301333206	15643	Indian	OW	P	
UTE TRIBAL 9-16-54	16	050S	040W	4301333207	15660	Indian	OW	P	
UTE TRIBAL 3-22-54	22	050S	040W	4301333208	15640	Indian	OW	P	
UTE TRIBAL 15-13D-55	13	050S	050W	4301333212	15642	Indian	OW	P	
UTE TRIBAL 6-22D-55	22	050S	050W	4301333213	16831	Indian	OW	P	
UTE TRIBAL 11-36D-55	36	050S	050W	4301333214	15702	Indian	OW	P	
UTE TRIBAL 1-22D-54	22	050S	040W	4301333215	15641	Indian	OW	P	
BERRY TRIBAL 1-23-54	23	050S	040W	4301333216	15931	Indian	OW	P	
BERRY TRIBAL 15-23-54	23	050S	040W	4301333217	15932	Indian	OW	P	
UTE TRIBAL 9-36D-55	36	050S	050W	4301333239	15933	Indian	OW	P	
UTE TRIBAL 12-32-55	32	050S	050W	4301333266	15681	Indian	OW	P	
UTE TRIBAL 16-22D-55	22	050S	050W	4301333267	15703	Indian	OW	P	
UTE TRIBAL 11-13-55	13	050S	050W	4301333268	15692	Indian	OW	P	
UTE TRIBAL 7-14-55	14	050S	050W	4301333269	15693	Indian	OW	P	
UTE TRIBAL 4-14D-54	14	050S	040W	4301333270	15679	Indian	OW	P	
UTE TRIBAL 9S-19-54	19	050S	040W	4301333276	16153	Indian	OW	P	
UTE TRIBAL 14Q-28-54	28	050S	040W	4301333277	15818	Indian	OW	P	
UTE TRIBAL 14-28D-54	28	050S	040W	4301333278	15817	Indian	OW	P	
UTE TRIBAL 1-14D-55	14	050S	050W	4301333279	18408	Indian	OW	P	
UTE TRIBAL 10-18-54	18	050S	040W	4301333300	15747	Indian	OW	P	
UTE TRIBAL 5-21-54	21	050S	040W	4301333324	15748	Indian	OW	P	
UTE TRIBAL 6-31D-54	31	050S	040W	4301333325	16185	Indian	OW	P	
UTE TRIBAL 16-31D-54	31	050S	040W	4301333326	15800	Indian	OW	P	
UTE TRIBAL 16-13D-55	13	050S	050W	4301333327	15891	Indian	OW	P	
UTE TRIBAL 9-13D-55	13	050S	050W	4301333328	15892	Indian	OW	P	
UTE TRIBAL 15-21-55	21	050S	050W	4301333357	15791	Indian	OW	P	
UTE TRIBAL 10-23D-55	23	050S	050W	4301333358	15799	Indian	OW	P	
UTE TRIBAL 9-26D-55	26	050S	050W	4301333359	15853	Indian	OW	P	
UTE TRIBAL 10-26D-55	26	050S	050W	4301333360	15852	Indian	OW	P	
UTE TRIBAL 14-26D-55	26	050S	050W	4301333361	15938	Indian	OW	P	
UTE TRIBAL 15-26D-55	26	050S	050W	4301333362	15869	Indian	OW	P	
UTE TRIBAL 3-32D-55	32	050S	050W	4301333363	15936	Indian	OW	P	
UTE TRIBAL 13-14-54	14	050S	040W	4301333364	15790	Indian	OW	P	
MOON TRIBAL 7-27D-54	27	050S	040W	4301333365	15935	Indian	OW	P	
14-11-56 DLB	11	050S	060W	4301333378	15801	Fee	OW	P	
UTE TRIBAL 4-32-55	32	050S	050W	4301333379	15819	Indian	OW	P	
UTE TRIBAL 13H-16-55	16	050S	050W	4301333380	18357	Indian	OW	P	
BERRY TRIBAL 7-23-54	23	050S	040W	4301333381	15934	Indian	OW	P	
BERRY TRIBAL 9-34-54	34	050S	040W	4301333382	16024	Indian	OW	P	
BERRY TRIBAL 7-34-54	34	050S	040W	4301333383	16102	Indian	OW	P	
BERRY TRIBAL 4-34-54	34	050S	040W	4301333384	16588	Indian	OW	P	
FEDERAL 2-2-65	2	060S	050W	4301333385	16150	Federal	OW	P	
FEDERAL 10-3-65	3	060S	050W	4301333386	16297	Federal	OW	P	
FEDERAL 5-4-65	4	060S	050W	4301333387	17599	Federal	OW	P	
UTE TRIBAL 1A-29-54	29	050S	040W	4301333393	17075	Indian	OW	P	
BERRY TRIBAL 15-34-54	34	050S	040W	4301333411	16037	Indian	OW	P	
BERRY TRIBAL 8-23D-54	23	050S	040W	4301333417	16101	Indian	OW	P	
UTE TRIBAL 12-29D-55	29	050S	050W	4301333418	17307	Indian	OW	P	

UTE TRIBAL 8-24-55	24	050S	050W	4301333420	15997	Indian	OW	P	
UTE TRIBAL 5-25D-55	25	050S	050W	4301333421	16589	Indian	OW	P	
BERRY TRIBAL 10-34D-54	34	050S	040W	4301333422	16038	Indian	OW	P	
1-15-56 DLB	15	050S	060W	4301333447	15854	Fee	OW	P	
FEDERAL 5-3-64	3	060S	040W	4301333448	16098	Federal	OW	P	
FEDERAL 8-1-64	1	060S	040W	4301333449	16152	Federal	OW	P	
FEDERAL 5-4-64	4	060S	040W	4301333450	17851	Federal	OW	P	
FEDERAL 11-10-65	10	060S	050W	4301333451	16281	Federal	OW	P	
BERRY TRIBAL 16-34D-54	34	050S	040W	4301333464	16280	Indian	OW	P	
BERRY TRIBAL 9-23-54	23	050S	040W	4301333465	16590	Indian	OW	P	
UTE TRIBAL 6-26D-55	26	050S	050W	4301333476	16657	Indian	OW	P	
UTE TRIBAL 7-26D-55	26	050S	050W	4301333477	16658	Indian	OW	P	
UTE TRIBAL 11-26D-55	26	050S	050W	4301333478	16659	Indian	OW	P	
UTE TRIBAL 14Q-30-54	30	050S	040W	4301333479	16151	Indian	OW	P	
FEDERAL 5-6-65	6	060S	050W	4301333489	17852	Federal	OW	P	
FEDERAL 16-5-65	5	060S	050W	4301333490	16833	Federal	OW	P	
FEDERAL 6-11-65	11	060S	050W	4301333491	16335	Federal	OW	P	
LC TRIBAL 14-2-56	2	050S	060W	4301333492	18358	Indian	OW	P	
UTE TRIBAL 1-31-55	31	050S	050W	4301333501	17104	Indian	OW	P	
UTE TRIBAL 9-31-55	31	050S	050W	4301333508	17103	Indian	OW	P	
BERRY TRIBAL 11-34D-54	34	050S	040W	4301333529	16099	Indian	OW	P	
LC TRIBAL 2-16D-56	16	050S	060W	4301333538	17305	Indian	OW	P	
LC TRIBAL 4-16-56	16	050S	060W	4301333539	16272	Indian	OW	P	
LC TRIBAL 3-17-56	17	050S	060W	4301333541	16459	Indian	OW	P	
FEDERAL 10-2-65	2	060S	050W	4301333542	16181	Federal	OW	P	
UTE TRIBAL 4-20D-55	20	050S	050W	4301333549	18075	Indian	OW	P	
UTE TRIBAL 8-23D-55	23	050S	050W	4301333552	16662	Indian	OW	P	
LC TRIBAL 8-28-46	28	040S	060W	4301333576	16155	Indian	OW	P	
LC TRIBAL 7-3-56	3	050S	060W	4301333577	16379	Indian	OW	P	
LC TRIBAL 3-5-56	5	050S	060W	4301333580	17082	Indian	OW	P	
FEDERAL 8-2D-64	2	060S	040W	4301333581	16100	Federal	OW	P	
LC TRIBAL 13H-3-56	3	050S	060W	4301333591	18129	Indian	OW	P	
LC FEE 6-12-57	12	050S	070W	4301333593	17083	Fee	OW	P	
UTE TRIBAL 4-26D-54	26	050S	040W	4301333595	16591	Indian	OW	P	
LC TRIBAL 8-4-56	4	050S	060W	4301333605	17046	Indian	OW	P	
LC TRIBAL 12H-6-56	6	050S	060W	4301333606	18037	Indian	OW	P	
LC TRIBAL 7-7D-56	7	050S	060W	4301333607	18038	Indian	OW	P	
LC TRIBAL 1-9-56	9	050S	060W	4301333608	16380	Indian	OW	P	
UTE TRIBAL 5-14-54	14	050S	040W	4301333619	16945	Indian	OW	P	
UTE TRIBAL 10-26D-54	26	050S	040W	4301333620	16663	Indian	OW	P	
UTE TRIBAL 7-26D-54	26	050S	040W	4301333621	16664	Indian	OW	P	
UTE TRIBAL 13-36D-55	36	050S	050W	4301333624	17744	Indian	OW	P	
UTE TRIBAL 6-26D-54	26	050S	040W	4301333625	16619	Indian	OW	P	
UTE TRIBAL 1-22D-55	22	050S	050W	4301333626	16777	Indian	OW	P	
UTE TRIBAL 4-23D-55	23	050S	050W	4301333627	16818	Indian	OW	P	
UTE TRIBAL 2-27D-55	27	050S	050W	4301333628	16746	Indian	OW	P	
UTE TRIBAL 12-28D-55	28	050S	050W	4301333645	17999	Indian	OW	P	
UTE TRIBAL 13-28D-55	28	050S	050W	4301333646	18000	Indian	OW	P	
UTE TRIBAL 14-26D-54	26	050S	040W	4301333673	16299	Indian	OW	P	
UTE FEE 7-13D-55	13	050S	050W	4301333674	18089	Fee	OW	P	
UTE TRIBAL 9-20D-55	20	050S	050W	4301333675	17309	Indian	OW	P	
LC TRIBAL 11-17-56	17	050S	060W	4301333677	17600	Indian	OW	P	
UTE TRIBAL 1-26D-54	26	050S	040W	4301333680	16638	Indian	OW	P	
UTE TRIBAL 3-26D-54	26	050S	040W	4301333681	16665	Indian	OW	P	
UTE TRIBAL 8-26D-54	26	050S	040W	4301333682	17031	Indian	OW	P	
UTE TRIBAL 10-27D-55	27	050S	050W	4301333683	16666	Indian	OW	P	
UTE TRIBAL 14-27D-55	27	050S	050W	4301333684	16667	Indian	OW	P	
UTE TRIBAL 12-21D-55	21	050S	050W	4301333694	16296	Indian	OW	P	
UTE TRIBAL 5-21D-55	21	050S	050W	4301333706	16298	Indian	OW	P	
UTE TRIBAL 2-29D-55	29	050S	050W	4301333714	16854	Indian	OW	P	
UTE TRIBAL 7-29D-55	29	050S	050W	4301333715	16853	Indian	OW	P	
UTE TRIBAL 13-22D-55	22	050S	050W	4301333716	16668	Indian	OW	P	
UTE TRIBAL 14-22D-55	22	050S	050W	4301333717	16669	Indian	OW	P	
UTE FEE 2-13-55	13	050S	050W	4301333720	18659	Indian	OW	P	
UTE TRIBAL 7-22D-55	22	050S	050W	4301333721	16670	Indian	OW	P	
UTE TRIBAL 10-22D-55	22	050S	050W	4301333722	16671	Indian	OW	P	

UTE TRIBAL 3-29-55	29	050S	050W	4301333723	16857	Indian	OW	P	
BERRY TRIBAL 10-23D-54	23	050S	040W	4301333724	16592	Indian	OW	P	
BERRY TRIBAL 11-23D-54	23	050S	040W	4301333725	16672	Indian	OW	P	
UTE TRIBAL 4-24D-55	24	050S	050W	4301333726	16673	Indian	OW	P	
FEDERAL 6-6D-64	6	060S	040W	4301333745	17084	Federal	OW	P	
UTE TRIBAL 15-26D-54	26	050S	040W	4301333768	17450	Indian	OW	P	
UTE TRIBAL 1-14D-54	14	050S	040W	4301333769	17483	Indian	OW	P	
UTE TRIBAL 12-35D-55	35	050S	050W	4301333782	16856	Indian	OW	P	
UTE TRIBAL 11-35-55	35	050S	050W	4301333783	16855	Indian	OW	P	
UTE TRIBAL 1-28D-55	28	050S	050W	4301333784	16852	Indian	OW	P	
UTE TRIBAL 16-27D-55	27	050S	050W	4301333786	17800	Indian	OW	P	
UTE TRIBAL 9-28D-55	28	050S	050W	4301333787	16887	Indian	OW	P	
UTE TRIBAL 7-28D-55	28	050S	050W	4301333788	16886	Indian	OW	P	
UTE TRIBAL 11-32D-54	32	050S	040W	4301333793	17003	Indian	OW	P	
UTE TRIBAL 9-14D-54	14	050S	040W	4301333796	17482	Indian	OW	P	
UTE TRIBAL 4-27D-55	27	050S	050W	4301333797	16700	Indian	OW	P	
FOY TRIBAL 12H-33-55	33	050S	050W	4301333799	18232	Indian	OW	P	
UTE TRIBAL 9-32D-55	32	050S	050W	4301333800	18361	Indian	OW	P	
UTE TRIBAL 12-26D-54	26	050S	040W	4301333801	16639	Indian	OW	P	
UTE TRIBAL 8-26D-55	26	050S	050W	4301333859	17859	Indian	OW	P	
BERRY TRIBAL 2-34D-54	34	050S	040W	4301333867	17889	Indian	OW	P	
UTE TRIBAL 3-35D-55	35	050S	050W	4301333888	17421	Indian	OW	P	
UTE TRIBAL 10-32-54	32	050S	040W	4301333902	16819	Indian	OW	P	
UTE TRIBAL 12-31D-54	31	050S	040W	4301333907	17480	Indian	OW	P	
UTE TRIBAL 12-23D-55	23	050S	050W	4301333908	17814	Indian	OW	P	
UTE TRIBAL 14-20D-55	20	050S	050W	4301333909	18559	Indian	OW	P	
UTE TRIBAL 6-20D-55	20	050S	050W	4301333910	18481	Indian	OW	P	
UTE TRIBAL 12-20-55	20	050S	050W	4301333911	18520	Indian	OW	P	
UTE TRIBAL 14-24D-55	24	050S	050W	4301333912	16943	Indian	OW	P	
UTE TRIBAL 14-23D-55	23	050S	050W	4301333915	17457	Indian	OW	P	
ST TRIBAL 1-15D-54	15	050S	040W	4301333916	16889	Indian	OW	P	
ST TRIBAL 7-15D-54	15	050S	040W	4301333950	16972	Indian	OW	P	
ST TRIBAL 9-15D-54	15	050S	040W	4301333951	16973	Indian	OW	P	
UTE TRIBAL 15-35D-55	35	050S	050W	4301333954	17417	Indian	OW	P	
UTE TRIBAL 14-35D-55	35	050S	050W	4301333955	17416	Indian	OW	P	
UTE TRIBAL 16-26D-55	26	050S	050W	4301333965	17418	Indian	OW	P	
FEDERAL 1-2D-65	2	060S	050W	4301333966	16888	Federal	OW	P	
UTE TRIBAL 1-35D-55	35	050S	050W	4301333967	17420	Indian	OW	P	
UTE TRIBAL 10-36D-55	36	050S	050W	4301333968	17743	Indian	OW	P	
UTE TRIBAL 4-26D-55	26	050S	050W	4301333978	17455	Indian	OW	P	
UTE TRIBAL 2-26D-55	26	050S	050W	4301333979	17456	Indian	OW	P	
BERRY TRIBAL 14-23D-54	23	050S	040W	4301333989	17903	Indian	OW	P	
FEDERAL 3-2D-65	2	060S	050W	4301334001	16944	Federal	OW	P	
UTE TRIBAL 13-26D-55	26	050S	050W	4301334002	17481	Indian	OW	P	
FEDERAL 7-1D-65	1	060S	050W	4301334015	17775	Federal	OW	P	
FEDERAL 2-2D-64	2	060S	040W	4301334018	17086	Federal	OW	P	
FEDERAL 7-6D-64	6	060S	040W	4301334020	17085	Federal	OW	P	
UTE TRIBAL 6-35D-55	35	050S	050W	4301334028	17785	Indian	OW	P	
UTE TRIBAL 16-26-54	26	050S	040W	4301334042	17413	Indian	OW	P	
BERRY TRIBAL 13-23-54	23	050S	040W	4301334043	17100	Indian	OW	P	
UTE TRIBAL 11-28-55	28	050S	050W	4301334057	18001	Indian	OW	P	
UTE TRIBAL 8-27D-55	27	050S	050W	4301334058	17842	Indian	OW	P	
ST TRIBAL 3-15D-54	15	050S	040W	4301334059	17477	Indian	OW	P	
ST TRIBAL 5-15D-54	15	050S	040W	4301334060	17479	Indian	OW	P	
FEDERAL 7-11D-65	11	060S	050W	4301334061	17776	Federal	OW	P	
FEDERAL 7-3D-65	3	060S	050W	4301334065	17124	Federal	OW	P	
MOON TRIBAL 16-27D-54	27	050S	040W	4301334109	17414	Indian	OW	P	
UTE TRIBAL 15-22D-54	22	050S	040W	4301334116	17415	Indian	OW	P	
UTE TRIBAL 13-35D-55	35	050S	050W	4301334117	18442	Indian	OW	P	
UTE TRIBAL 12-26D-55	26	050S	050W	4301334118	17786	Indian	OW	P	
LC TRIBAL 13-16D-56	16	050S	060W	4301334282	17601	Indian	OW	P	
FEDERAL 11-6D-64	6	060S	040W	4301334284	17615	Federal	OW	P	
FEDERAL 14-6D-64	6	060S	040W	4301334285	17616	Federal	OW	P	
FEDERAL 2-6D-64	6	060S	040W	4301334286	17663	Federal	OW	P	
FEDERAL 3-5D-64	5	060S	040W	4301334287	17617	Federal	OW	P	
FEDERAL 6-5D-64	5	060S	040W	4301334288	17649	Federal	OW	P	

SFW TRIBAL 10-10D-54	10	050S	040W	4301334295	17564	Indian	OW	P	
SFW TRIBAL 9-10D-54	10	050S	040W	4301334296	17565	Indian	OW	P	
STATE TRIBAL 16-10-54	10	050S	040W	4301350245	17553	Indian	OW	P	
UTE TRIBAL 6-14D-55	14	050S	050W	4301350246	17602	Indian	OW	P	
SFW FEE 15-10-54	10	050S	040W	4301350247	17566	Fee	OW	P	
FEDERAL 5-5D-64	5	060S	040W	4301350259	17648	Federal	OW	P	
LC TRIBAL 6-22D-56	22	050S	060W	4301350260	17567	Indian	OW	P	
FEDERAL 12-6D-64	6	060S	040W	4301350261	17618	Federal	OW	P	
LC TRIBAL 4-27D-56	27	050S	060W	4301350262	17568	Indian	OW	P	
FEDERAL 4-5D-64	5	060S	040W	4301350263	17661	Federal	OW	P	
FEDERAL 1-6-64	6	060S	040W	4301350266	17662	Federal	OW	P	
FEDERAL 4-6D-64	6	060S	040W	4301350267	17651	Federal	OW	P	
FEDERAL 3-6D-64	6	060S	040W	4301350268	17650	Federal	OW	P	
FEDERAL 5-6D-64	6	060S	040W	4301350269	17652	Federal	OW	P	
FEDERAL 8-6D-64	6	060S	040W	4301350325	17664	Federal	OW	P	
FEDERAL 10-1D-65	1	060S	050W	4301350326	18027	Federal	OW	P	
FEDERAL 11-1D-65	1	060S	050W	4301350327	18039	Federal	OW	P	
FEDERAL 12-1D-65	1	060S	050W	4301350328	18040	Federal	OW	P	
FEDERAL 13-1D-65	1	060S	050W	4301350329	18042	Federal	OW	P	
FEDERAL 14-1D-65	1	060S	050W	4301350330	18041	Federal	OW	P	
FEDERAL 13-5D-64	5	060S	040W	4301350337	17714	Federal	OW	P	
FEDERAL 14-5D-64	5	060S	040W	4301350338	17715	Federal	OW	P	
FEDERAL 9-1D-65	1	060S	050W	4301350342	18026	Federal	OW	P	
FEDERAL 13-6D-64	6	060S	040W	4301350347	17619	Federal	OW	P	
FEDERAL 11-5D-64	5	060S	040W	4301350348	17690	Federal	OW	P	
FEDERAL 12-5D-64	5	060S	040W	4301350349	17713	Federal	OW	P	
FEDERAL 8-1D-65	1	060S	050W	4301350350	18025	Federal	OW	P	
UTE TRIBAL 3-14D-54	14	050S	040W	4301350389	17904	Indian	OW	P	
UTE TRIBAL 1-34D-55	34	050S	050W	4301350408	17931	Indian	OW	P	
UTE TRIBAL 7-14-54	14	050S	040W	4301350409	17924	Indian	OW	P	
UTE TRIBAL 8-21D-55	21	050S	050W	4301350435	17963	Indian	OW	P	
UTE TRIBAL 8-34D-55	34	050S	050W	4301350436	17952	Indian	OW	P	
UTE TRIBAL 5-16D-54	16	050S	040W	4301350475	17991	Indian	OW	P	
UTE TRIBAL 12-14D-55	14	050S	050W	4301350476	17973	Indian	OW	P	
UTE TRIBAL 8-15D-55	15	050S	050W	4301350477	17974	Indian	OW	P	
UTE TRIBAL 3-14-55	14	050S	050W	4301350478	18002	Indian	OW	P	
UTE TRIBAL 5-14-55	14	050S	050W	4301350479	18021	Indian	OW	P	
UTE TRIBAL 8-10D-54	10	050S	040W	4301350488	18099	Indian	OW	P	
UTE TRIBAL 7-34-55	34	050S	050W	4301350510	17949	Indian	OW	P	
FEDERAL 4-4D-65	4	060S	050W	4301350521	18557	Federal	OW	P	
FEDERAL 6-3D-64	3	060S	040W	4301350522	18073	Federal	OW	P	
FEDERAL 1-1D-64	1	060S	040W	4301350524	18088	Federal	OW	P	
FEDERAL 7-2D-65	2	060S	050W	4301350525	18100	Federal	OW	P	
BERRY TRIBAL 12-34D-54	34	050S	040W	4301350527	17998	Indian	OW	P	
FEDERAL 15-5D-65	5	060S	050W	4301350553	18537	Federal	OW	P	
FEDERAL 11-4D-64	4	060S	040W	4301350565	18043	Federal	OW	P	
FEDERAL 6-6D-65	6	060S	050W	4301350566	18521	Federal	OW	P	
LC TRIBAL 3-15D-56	15	050S	060W	4301350598	18097	Indian	OW	P	
LC TRIBAL 8-16D-56	16	050S	060W	4301350599	18161	Indian	OW	P	
LC FEE 16-16D-56	16	050S	060W	4301350601	18165	Fee	OW	P	
LC TRIBAL 10-16D-56	16	050S	060W	4301350602	18586	Indian	OW	P	
LC TRIBAL 15-22D-56	22	050S	060W	4301350606	18278	Indian	OW	P	
LC TRIBAL 5-23D-56	23	050S	060W	4301350625	18285	Indian	OW	P	
LC TRIBAL 5-14D-56	14	050S	060W	4301350661	18219	Indian	OW	P	
SFW FEE 14-10D-54	10	050S	040W	4301350686	18070	Fee	OW	P	
LC FEE 1-22D-56	22	050S	060W	4301350718	18101	Fee	OW	P	
FEDERAL 8-2D-65	2	060S	050W	4301350719	18614	Federal	OW	P	
FEDERAL 1-2D-64	2	060S	040W	4301350730	18585	Federal	OW	P	
FEDERAL 7-2D-64	2	060S	040W	4301350734	18584	Federal	OW	P	
FEDERAL 10-6D-64	6	060S	040W	4301350735	18162	Federal	OW	P	
FEDERAL 4-3D-64	3	060S	040W	4301350736	18621	Federal	OW	P	
FEDERAL 12-3D-64	3	060S	040W	4301350737	18620	Federal	OW	P	
LC TRIBAL 3-21D-56	21	050S	060W	4301350751	18462	Indian	OW	P	
LC TRIBAL 5-21D-56	21	050S	060W	4301350752	18286	Indian	OW	P	
FEDERAL 2-1D-65	1	060S	050W	4301350759	18172	Federal	OW	P	
FEDERAL 3-1D-65	1	060S	050W	4301350760	18173	Federal	OW	P	

FEDERAL 5-1D-65	1	060S	050W	4301350761	18174	Federal	OW	P	
FEDERAL 9-2D-65	2	060S	050W	4301350762	18245	Federal	OW	P	
FEDERAL 11-2D-65	2	060S	050W	4301350763	18589	Federal	OW	P	
FEDERAL 15-2D-65	2	060S	050W	4301350764	18590	Federal	OW	P	
LC TRIBAL 14-14D-56	14	050S	060W	4301350776	18287	Indian	OW	P	
LC FEE 2-20D-56	20	050S	060W	4301350777	18622	Fee	OW	P	
LC TRIBAL 12-22D-56	22	050S	060W	4301350780	18341	Indian	OW	P	
FEDERAL 3-4D-65	4	060S	050W	4301350782	18556	Federal	OW	P	
FEDERAL 6-4D-65	4	060S	050W	4301350783	19162	Federal	OW	P	
FEDERAL 12-4D-65	4	060S	050W	4301350784	19171	Federal	OW	P	
LC TRIBAL 14-15D-56	15	050S	060W	4301350834	18362	Indian	OW	P	
UTE TRIBAL 7I-21D-54	21	050S	040W	4301350852	18423	Indian	OW	P	BERRY PILOT EOR 246-02
UTE TRIBAL 8L-21D-54	21	050S	040W	4301350853	18423	Indian	OW	P	BERRY PILOT EOR 246-02
UTE TRIBAL 10S-21D-54	21	050S	040W	4301350854	18423	Indian	OW	P	BERRY PILOT EOR 246-02
UTE TRIBAL 11-11-54	11	050S	040W	4301350861	18775	Indian	OW	P	
LC TRIBAL 2-28D-56	28	050S	060W	4301350866	18592	Indian	OW	P	
LC FEE 8-28D-56	28	050S	060W	4301350867	18342	Fee	OW	P	
LC TRIBAL 6-27D-56	27	050S	060W	4301350868	18480	Indian	OW	P	
LC FEE 15-23D-56	23	050S	060W	4301350870	18410	Fee	OW	P	
LC TRIBAL 15-26-56	26	050S	060W	4301350871	18377	Indian	OW	P	
UTE TRIBAL 16-11-55	11	050S	050W	4301350888	18707	Indian	OW	P	
LC TRIBAL 2-5D-56	5	050S	060W	4301350925	18568	Indian	OW	P	
LC TRIBAL 2-9D-56	9	050S	060W	4301350926	18425	Indian	OW	P	
LC FEE 8-29-45	29	040S	050W	4301350928	18313	Fee	OW	P	
LC FEE 13-29-45	29	040S	050W	4301350929	18426	Fee	OW	P	
LC FEE 9-12D-57	12	050S	070W	4301350963	18541	Fee	OW	P	
LC FEE 1-22-57	22	050S	070W	4301350965	18558	Fee	OW	P	
LC TRIBAL 11-3D-56	3	050S	060W	4301350966	18464	Indian	OW	P	
LC TRIBAL 3-34-45	34	040S	050W	4301350976	18661	Indian	OW	P	
LC TRIBAL 9-10D-56	10	050S	060W	4301350987	18944	Indian	OW	P	
LC TRIBAL 10-9D-56	9	050S	060W	4301350990	18864	Indian	OW	P	
LC FEE 10-31D-45	31	040S	050W	4301350994	18443	Fee	OW	P	
VIEIRA TRIBAL 4-4-54	4	050S	040W	4301350997	18747	Indian	OW	P	
LC TRIBAL 10-21-56	21	050S	060W	4301350999	18439	Indian	OW	P	
FEDERAL 1-5D-64	5	060S	040W	4301351012	18720	Federal	OW	P	
FEDERAL 2-5D-64	5	060S	040W	4301351013	18723	Federal	OW	P	
FEDERAL 7-5D-64	5	060S	040W	4301351014	18722	Federal	OW	P	
FEDERAL 8-5D-64	5	060S	040W	4301351015	18721	Federal	OW	P	
MYRIN TRIBAL 15-10-55	10	050S	050W	4301351024	18771	Indian	OW	P	
LC TRIBAL 15-15D-56	15	050S	060W	4301351030	18440	Indian	OW	P	
LC TRIBAL 9-15D-56	15	050S	060W	4301351031	18441	Indian	OW	P	
LC TRIBAL 6-28-45	28	040S	050W	4301351034	18700	Indian	OW	P	
FEDERAL 1-12D-65	12	060S	050W	4301351055	18739	Federal	OW	P	
FEDERAL 8-12D-65	12	060S	050W	4301351056	18718	Federal	OW	P	
FEDERAL 2-12D-65	12	060S	050W	4301351057	18738	Federal	OW	P	
LC TRIBAL 15-8D-56	8	050S	060W	4301351060	18862	Indian	OW	P	
LC TRIBAL 8-22D-56	22	050S	060W	4301351069	19233	Indian	OW	P	
LC TRIBAL 9-17D-56	17	050S	060W	4301351070	18945	Indian	OW	P	
LC TRIBAL 7-27-45	27	040S	050W	4301351073	18685	Indian	OW	P	
LC TRIBAL 11-24-45	24	040S	050W	4301351076	18745	Indian	OW	P	
FEDERAL 3-12D-65	12	060S	050W	4301351093	18705	Federal	OW	P	
FEDERAL 4-12D-65	12	060S	050W	4301351094	18704	Federal	OW	P	
FEDERAL 5-12D-65	12	060S	050W	4301351095	18702	Federal	OW	P	
FEDERAL 6-12D-65	12	060S	050W	4301351096	18703	Federal	OW	P	
LC TRIBAL 9-8D-56	8	050S	060W	4301351112	18522	Indian	OW	P	
UTE TRIBAL 4-9-54	9	050S	040W	4301351126	19059	Indian	OW	P	
UTE TRIBAL 6-9-54	9	050S	040W	4301351127	19017	Indian	OW	P	
UTE TRIBAL 2-9-54	9	050S	040W	4301351128	18946	Indian	OW	P	
UTE TRIBAL 1-10-54	10	050S	040W	4301351129	18879	Indian	OW	P	
LC TRIBAL 8-30D-56	30	050S	060W	4301351131	18539	Indian	OW	P	
LC TRIBAL 16-30D-56	30	050S	060W	4301351132	18540	Indian	OW	P	
FEDERAL 1-1D-65	1	060S	050W	4301351142	18623	Federal	OW	P	
UTE TRIBAL 8-9-54	9	050S	040W	4301351143	18947	Indian	OW	P	
FEDERAL 15-1D-65	1	060S	050W	4301351175	18654	Federal	OW	P	
FEDERAL 16-1D-65	1	060S	050W	4301351176	18655	Federal	OW	P	
LC TRIBAL 11-29D-56	29	050S	060W	4301351183	18873	Indian	OW	P	

STATE TRIBAL 8-12-55	12	050S	050W	4301351188	18986	Indian	OW	P	
LC TRIBAL 11-20D-56	20	050S	060W	4301351189	18819	Indian	OW	P	
LC FEE 5-20D-56	20	050S	060W	4301351190	18818	Fee	OW	P	
LC FEE 9-19-56	19	050S	060W	4301351192	18596	Fee	OW	P	
LC TRIBAL 9-9D-56	9	050S	060W	4301351198	18595	Indian	OW	P	
FEDERAL 16-6-64	6	060S	040W	4301351217	18792	Federal	OW	P	
FEDERAL 9-6D-64	6	060S	040W	4301351218	18791	Federal	OW	P	
UTE TRIBAL 5-17-55	17	050S	050W	4301351220	18841	Indian	OW	P	
UTE TRIBAL 16-3-54	3	050S	040W	4301351226	18664	Indian	OW	P	
STATE TRIBAL 15-6-54	6	050S	040W	4301351227	18746	Indian	OW	P	
STATE TRIBAL 8-7-54	7	050S	040W	4301351228	18743	Indian	OW	P	
STATE TRIBAL 12-1-55	1	050S	050W	4301351229	18741	Indian	OW	P	
STATE TRIBAL 11-2-55	2	050S	050W	4301351230	18742	Indian	OW	P	
FEDERAL 1-11-65	11	060S	050W	4301351231	18689	Federal	OW	P	
FEDERAL 8-11D-65	11	060S	050W	4301351232	18688	Federal	OW	P	
FEDERAL 2-11D-65	11	060S	050W	4301351233	18690	Federal	OW	P	
STATE TRIBAL 12-3-55	3	050S	050W	4301351236	18744	Indian	OW	P	
UTE TRIBAL 11-4-55	4	050S	050W	4301351237	18663	Indian	OW	P	
UTE TRIBAL 4-9-55	9	050S	050W	4301351238	18796	Indian	OW	P	
UTE TRIBAL 15-5-55	5	050S	050W	4301351239	18740	Indian	OW	P	
UTE FEE 9-9-54	9	050S	040W	4301351259	18642	Fee	OW	P	
LC TRIBAL 4-29-45	29	040S	050W	4301351260	18719	Indian	OW	P	
UTE FEE 14-9D-54	9	050S	040W	4301351271	18684	Fee	OW	P	
UTE FEE 15-9D-54	9	050S	040W	4301351272	18687	Fee	OW	P	
LC FEE 10-28D-56	28	050S	060W	4301351288	18591	Fee	OW	P	
UTE TRIBAL 8-16D-54	16	050S	040W	4301351295	19003	Indian	OW	P	
FEE TRIBAL 4-5-54	5	050S	040W	4301351303	19187	Indian	OW	P	
LC TRIBAL 1-26-56	26	050S	060W	4301351306	18816	Indian	OW	P	
UTE TRIBAL 6-16D-54	16	050S	040W	4301351307	19060	Indian	OW	P	
LC TRIBAL 7-22D-56	22	050S	060W	4301351308	18795	Indian	OW	P	
LC TRIBAL 9-22D-56	22	050S	060W	4301351309	18794	Indian	OW	P	
LC TRIBAL 9-32D-56	32	050S	060W	4301351316	19228	Indian	OW	P	
LC TRIBAL 7-26D-56	26	050S	060W	4301351319	18817	Indian	OW	P	
LC FEE 8-6D-56	6	050S	060W	4301351342	18657	Fee	OW	P	
LC FEE 10-29D-45	29	040S	050W	4301351343	18850	Fee	OW	P	
LC TRIBAL 1-7D-56	7	050S	060W	4301351344	18774	Indian	OW	P	
LC TRIBAL 9-7D-56	7	050S	060W	4301351346	18773	Indian	OW	P	
LC TRIBAL 11-10D-56	10	050S	060W	4301351369	18840	Indian	OW	P	
LC FEE 1-31D-45	31	040S	050W	4301351371	18686	Fee	OW	P	
LC TRIBAL 14-21D-56	21	050S	060W	4301351384	18877	Indian	OW	P	
LC TRIBAL 4-22D-56	22	050S	060W	4301351385	18878	Indian	OW	P	
LC TRIBAL 8-21D-56	21	050S	060W	4301351392	18874	Indian	OW	P	
UTE TRIBAL 1-17-55	17	050S	050W	4301351393	18848	Indian	OW	P	
LC TRIBAL 4-33D-45	33	040S	050W	4301351401	18853	Indian	OW	P	
LC TRIBAL 16-21D-56	21	050S	060W	4301351407	18875	Indian	OW	P	
UTE TRIBAL 2-10D-54	10	050S	040W	4301351411	19172	Indian	OW	P	
UTE TRIBAL 4-10D-54	10	050S	040W	4301351414	19069	Indian	OW	P	
LC TRIBAL 2-21D-56	16	050S	060W	4301351418	19252	Indian	OW	P	
LC TRIBAL 1-23D-45	23	040S	050W	4301351425	18855	Indian	OW	P	
LC TRIBAL 2-28D-45	28	040S	050W	4301351429	18701	Indian	OW	P	
LC TRIBAL 9-28D-45	28	040S	050W	4301351430	18656	Indian	OW	P	
LC TRIBAL 1-29-56	29	050S	060W	4301351442	18876	Indian	OW	P	
LC FEE 1-1-56	1	050S	060W	4301351458	18829	Fee	OW	P	
LC Tribal 12-32-45	32	040S	050W	4301351465	18772	Indian	OW	P	
UTE TRIBAL 2-5-54	5	050S	040W	4301351520	18880	Indian	OW	P	
LC Tribal 3-32D-45	32	040S	050W	4301351561	18842	Indian	OW	P	
LC TRIBAL 5-15D-56	15	050S	060W	4301351562	19253	Indian	OW	P	
LC FEE 16-36-56	36	050S	060W	4301351611	19096	Fee	OW	P	
LC TRIBAL 15-34-56	34	050S	060W	4301351647	18962	Indian	OW	P	
LC TRIBAL 1-34D-56	34	050S	060W	4301351660	18988	Indian	OW	P	
LC FEE 13-23-56	23	050S	060W	4301351706	18994	Fee	OW	P	
LC FEE 11-23D-56	23	050S	060W	4301351707	18995	Fee	OW	P	
LC TRIBAL 3-33-56	33	050S	060W	4301351711	19242	Indian	OW	P	
LC FEE 11-29D-45	29	040S	050W	4301351743	19188	Fee	OW	P	
LC FEE 4-28D-45	29	040S	050W	4301351745	18849	Fee	OW	P	
CC Fee 7R-28-38	28	030S	080W	4301351852	18863	Fee	OW	P	

FEDERAL 6-7-64	7	060S	040W	4301351915	19117	Federal	OW	P	
FEDERAL 3-7D-64	7	060S	040W	4301351916	19115	Federal	OW	P	
FEDERAL 4-7D-64	7	060S	040W	4301351917	19110	Federal	OW	P	
FEDERAL 5-7D-64	7	060S	040W	4301351918	19111	Federal	OW	P	
FEDERAL 2-7-64	7	060S	040W	4301351919	19139	Federal	OW	P	
FEDERAL 1-7D-64	7	060S	040W	4301351920	19140	Federal	OW	P	
FEDERAL 12-7D-64	7	060S	040W	4301351924	19025	Federal	OW	P	
FEDERAL 11-7D-64	7	060S	040W	4301351925	19039	Federal	OW	P	
FEDERAL 13-7D-64	7	060S	040W	4301351926	19026	Federal	OW	P	
FEDERAL 14-7D-64	7	060S	040W	4301351927	19040	Federal	OW	P	
FEDERAL 7-7D-64	7	060S	040W	4301351933	19141	Federal	OW	P	
FEDERAL 8-7D-64	7	060S	040W	4301351934	19142	Federal	OW	P	
FEDERAL 9-7D-64	7	060S	040W	4301351935	19143	Federal	OW	P	
FEDERAL 10-7D-64	7	060S	040W	4301351936	19144	Federal	OW	P	
ABBOTT FEE 2-6D-54	6	050S	040W	4301351949	18974	Fee	OW	P	
ABBOTT FEE 8-6D-54	6	050S	040W	4301351950	18964	Fee	OW	P	
ABBOTT FEE 4-6-54	6	050S	040W	4301351952	18965	Fee	OW	P	
Federal 15-12D-65	12	060S	050W	4301351992	19051	Federal	OW	P	
Federal 10-12D-65	12	060S	050W	4301351999	19052	Federal	OW	P	
Federal 9-12D-65	12	060S	050W	4301352000	19053	Federal	OW	P	
Federal 16-12D-65	12	060S	050W	4301352003	19054	Federal	OW	P	
Federal 1-6D-65	6	060S	050W	4301352012	19189	Federal	OW	P	
Federal 3-6D-65	6	060S	050W	4301352014	19190	Federal	OW	P	
Federal 2-6-65	6	060S	050W	4301352017	19191	Federal	OW	P	
Federal 7-6D-65	6	060S	050W	4301352018	19192	Federal	OW	P	
Federal 16-11D-65	11	060S	050W	4301352045	19070	Federal	OW	P	
Federal 15-11D-65	11	060S	050W	4301352046	19076	Federal	OW	P	
Federal 10-11D-65	11	060S	050W	4301352047	19077	Federal	OW	P	
Federal 9-11D-65	11	060S	050W	4301352048	19071	Federal	OW	P	
Federal 11-12D-65	12	060S	050W	4301352049	19121	Federal	OW	P	
Federal 12-12D-65	12	060S	050W	4301352050	19122	Federal	OW	P	
Federal 13-12D-65	12	060S	050W	4301352052	19123	Federal	OW	P	
Federal 14-12D-65	12	060S	050W	4301352053	19124	Federal	OW	P	
LC Tribal 12-28D-45	28	040S	050W	4301352089	19378	Indian	OW	P	
LC Tribal 2-32D-45	32	040S	050W	4301352113	19348	Indian	OW	P	
LC Tribal 16-29D-45	32	040S	050W	4301352114	19349	Indian	OW	P	
Vieira Tribal 3-4D-54	4	050S	040W	4301352145	19210	Indian	OW	P	
Vieira Tribal 5-4D-54	4	050S	040W	4301352146	19193	Indian	OW	P	
Vieira Tribal 6-4D-54	4	050S	040W	4301352147	19216	Indian	OW	P	
Lamplugh Tribal 6-3D-54	3	050S	040W	4301352148	19289	Indian	OW	P	
Lamplugh Tribal 5-3D-54	3	050S	040W	4301352149	19290	Indian	GW	P	
Lamplugh Tribal 4-3D-54	3	050S	040W	4301352150	19291	Indian	OW	P	
Lamplugh Tribal 3-3D-54	3	050S	040W	4301352151	19292	Indian	OW	P	
UTE Tribal 6-35D-54	35	050S	040W	4301352158	19254	Indian	GW	P	
UTE Tribal 4-35D-54	35	050S	040W	4301352159	19255	Indian	GW	P	
Heiner Tribal 3-11D-54	11	050S	040W	4301352165	19194	Indian	OW	P	
Heiner Tribal 4-11-54	11	050S	040W	4301352166	19195	Indian	OW	P	
Heiner Tribal 5-11D-54	11	050S	040W	4301352167	19196	Indian	OW	P	
Conolly Tribal 1-11D-54	11	050S	040W	4301352168	19270	Indian	OW	P	
Conolly Tribal 2-11D-54	11	050S	040W	4301352169	19197	Indian	OW	P	
Conolly Tribal 7-11D-54	11	050S	040W	4301352170	19280	Indian	OW	P	
Conolly Tribal 8-11D-54	11	050S	040W	4301352171	19281	Indian	OW	P	
Casper Tribal 1-5D-54	5	050S	040W	4301352180	19198	Indian	OW	P	
Fee Tribal 6-5D-54	5	050S	040W	4301352181	19199	Indian	OW	P	
Fee Tribal 5-5D-54	5	050S	040W	4301352182	19200	Indian	OW	P	
Fee Tribal 3-5D-54	5	050S	040W	4301352184	19201	Indian	OW	P	
Casper Tribal 7-5D-54	5	050S	040W	4301352185	19202	Indian	OW	P	
UTE Tribal 10-35D-54	35	050S	040W	4301352198	19320	Indian	OW	P	
UTE Tribal 14-35D-54	35	050S	040W	4301352199	19311	Indian	GW	P	
UTE Tribal 12-35D-54	35	050S	040W	4301352200	19312	Indian	OW	P	
UTE Tribal 16-35D-54	35	050S	040W	4301352230	19321	Indian	OW	P	
Evans Tribal 1-3-54	3	050S	040W	4301352234	19264	Indian	OW	P	
Evans Tribal 2-3D-54	3	050S	040W	4301352235	19265	Indian	OW	P	
Evans Tribal 7-3D-54	3	050S	040W	4301352236	19256	Indian	OW	P	
Evans Tribal 8-3D-54	3	050S	040W	4301352237	19257	Indian	OW	P	
Ute Tribal 9-3D-54	3	050S	040W	4301352249	19236	Indian	OW	P	

Ute Tribal 15-3D-54	3	050S	040W	4301352250	19237	Indian	OW	P	
Ute Tribal 10-3-54	3	050S	040W	4301352251	19238	Indian	OW	P	
Ute Tribal 14-3D-54	3	050S	040W	4301352298	19258	Indian	OW	P	
Ute Tribal 12-3D-54	3	050S	040W	4301352299	19259	Indian	OW	P	
Ute Tribal 11-3D-54	3	050S	040W	4301352300	19260	Indian	OW	P	
Ute Tribal 16-4D-54	4	050S	040W	4301352302	19350	Indian	OW	P	
Ute Tribal 15-4D-54	4	050S	040W	4301352303	19293	Indian	OW	P	
Ute Tribal 9-4D-54	4	050S	040W	4301352305	19304	Indian	OW	P	
Ute Tribal 10-4D-54	4	050S	040W	4301352307	19294	Indian	OW	P	
UTE Tribal 2-35D-54	35	050S	040W	4301352319	19322	Indian	OW	P	
UTE Tribal 8-35D-54	35	050S	040W	4301352320	19323	Indian	OW	P	
Abbott Fee 5-6D-54	6	050S	040W	4301352326	19351	Fee	OW	P	
Ute Tribal 6-11D-54	11	050S	040W	4301352330	19243	Indian	OW	P	
Ute Tribal 12-11D-54	11	050S	040W	4301352331	19244	Indian	OW	P	
Ute Tribal 14-11D-54	11	050S	040W	4301352332	19245	Indian	OW	P	
Ute Tribal 11-4D-54	4	050S	040W	4301352343	19305	Indian	OW	P	
Ute Tribal 12-4D-54	4	050S	040W	4301352344	19352	Indian	OW	P	
Ute Tribal 13-4D-54	4	050S	040W	4301352345	19353	Indian	OW	P	
Ute Tribal 14-4D-54	4	050S	040W	4301352346	19306	Indian	OW	P	
Ute Tribal 16-5D-54	5	050S	040W	4301352545	99999	Indian	OW	P	
Ute Tribal 15-5D-54	5	050S	040W	4301352546	99999	Indian	OW	P	
Ute Tribal 10-5D-54	5	050S	040W	4301352547	99999	Indian	OW	P	
Ute Tribal 8-5D-54	5	050S	040W	4301352548	99999	Indian	OW	P	
SCOFIELD-THORPE 26-31	26	120S	070E	4300730987	15218	Fee	D	PA	
SCOFIELD-THORPE 26-43	26	120S	070E	4300730990	14922	Fee	D	PA	
SCOFIELD CHRISTIANSEN 8-23	8	120S	070E	4300730999	15172	Fee	D	PA	
CC FEE 7-28-38	28	030S	080W	4301350887	18288	Fee	D	PA	
CC FEE 8-9-37	9	030S	070W	4301350896	18660	Fee	D	PA	
ST LOST CREEK 32-44	32	110S	070E	4304930023	14450	State	D	PA	
SCOFIELD THORPE 22-41X RIG SKID	22	120S	070E	4300730890	13719	Fee	GW	S	
SCOFIELD-THORPE 35-13	35	120S	070E	4300730991	14846	Fee	GW	S	
SCOFIELD-THORPE 23-31	23	120S	070E	4300731001	14923	Fee	GW	S	
NUTTERS RIDGE FED 5-1	5	060S	040W	4301330403	8231	Federal	OW	S	
WIRE FENCE CYN FED 15-1	15	060S	050W	4301330404	8233	Federal	GW	S	
R FORK ANTELOPE CYN FED 25-1	25	060S	050W	4301330406	8234	Federal	OW	S	
WOLF HOLLOW 22-1	22	060S	050W	4301330425	10370	Federal	GW	S	
ANTELOPE RIDGE 24-1	24	060S	050W	4301330426	10371	Federal	OW	S	
B C UTE TRIBAL 8-21	21	050S	040W	4301330829	8414	Indian	OW	S	BERRY PILOT EOR 246-02
Z and T UTE TRIBAL 10-21	21	050S	040W	4301331283	11133	Indian	GW	S	BERRY PILOT EOR 246-02
Z and T UTE TRIBAL 12-22	22	050S	040W	4301331311	11421	Indian	OW	S	
UTE TRIBAL 15-17	17	050S	040W	4301331649	11956	Indian	OW	S	
UTE TRIBAL 7-30	30	050S	040W	4301332167	12945	Indian	OW	S	
UTE TRIBAL 8-35-55	35	050S	050W	4301332267	13571	Indian	OW	S	
UTE TRIBAL 10-16-55	16	050S	050W	4301332345	13693	Indian	OW	S	
FOY TRIBAL 11-34-55	34	050S	050W	4301332351	13648	Indian	OW	S	
UTE TRIBAL 13-30-54	30	050S	040W	4301332409	13968	Indian	OW	S	
UTE TRIBAL 3-33-54	33	050S	040W	4301332412	13938	Indian	OW	S	
UTE TRIBAL 1-20-55	20	050S	050W	4301332414	14548	Indian	OW	S	
UTE TRIBAL 11-30-54	30	050S	040W	4301332512	13982	Indian	OW	S	
UTE TRIBAL 2-24-54	24	050S	040W	4301332569	14314	Indian	OW	S	
UTE TRIBAL 10-14-55	14	050S	050W	4301332601	14331	Indian	OW	S	
MOON TRIBAL 3-27-54	27	050S	040W	4301332613	14416	Indian	OW	S	
UTE TRIBAL 7-21-54	21	050S	040W	4301332623	14383	Indian	OW	S	BERRY PILOT EOR 246-02
UTE TRIBAL 16-24-55	24	050S	050W	4301332672	14384	Indian	GW	S	
UTE TRIBAL 7-35-54	35	050S	040W	4301332774	15019	Indian	OW	S	
UTE TRIBAL 16-25-54	25	050S	040W	4301332779	15078	Indian	OW	S	
MOON TRIBAL 13-27-54	27	050S	040W	4301332801	15057	Indian	OW	S	
UTE TRIBAL 15-15-55	15	050S	050W	4301332855	15114	Indian	OW	S	
UTE TRIBAL 5-36-55	36	050S	050W	4301332930	15301	Indian	OW	S	
UTE TRIBAL 8-24-54	24	050S	040W	4301332933	15402	Indian	OW	S	
UTE TRIBAL 12-15-55	15	050S	050W	4301332981	15348	Indian	OW	S	
UTE TRIBAL 9-21-54	21	050S	040W	4301333040	15360	Indian	OW	S	BERRY PILOT EOR 246-02
UTE TRIBAL 15-21-54	21	050S	040W	4301333114	15441	Indian	OW	S	BERRY PILOT EOR 246-02
UTE TRIBAL 10-16-54	16	050S	040W	4301333129	15454	Indian	OW	S	
TAYLOR FEE 7-14-56	14	050S	060W	4301333140	15601	Fee	OW	S	
UTE TRIBAL 9S-25-55	25	050S	050W	4301333245	15962	Indian	OW	S	

UTE TRIBAL 9-5-54	5	050S	040W	4301351111	18909	Indian	OW	S	
ABBOTT FEE 6-6-54	6	050S	040W	4301351948	18963	Fee	OW	S	