API Well Number: 43013505640000

STATE OF UTAH
DEPARTMENT OF NATURAL RESOURCES
DIVISION OF OIL, GAS AND MINING

FORM 3

AMENDED REPORT ☐

APPLICATION FOR PERMIT TO DRILL

1. WELL NAME and NUMBER
Ute Tribal 13-16-4-1W

2. TYPE OF WORK
DRILL NEW WELL ◉ REENTER P&A WELL ○ DEEPEN WELL ○

3. FIELD OR WILDCAT
UNDESIGNATED

4. TYPE OF WELL
Oil Well Coalbed Methane Well: NO

5. UNIT or COMMUNITIZATION AGREEMENT NAME

6. NAME OF OPERATOR
NEWFIELD PRODUCTION COMPANY

7. OPERATOR PHONE
435 646-4825

8. ADDRESS OF OPERATOR
Rt 3 Box 3630 , Myton, UT, 84052

9. OPERATOR E-MAIL
mcrozier@newfield.com

10. MINERAL LEASE NUMBER (FEDERAL, INDIAN, OR STATE)
2OG0005609

11. MINERAL OWNERSHIP
FEDERAL ○ INDIAN ◉ STATE ○ FEE ○

12. SURFACE OWNERSHIP
FEDERAL ○ INDIAN ○ STATE ○ FEE ◉

13. NAME OF SURFACE OWNER (if box 12 = 'fee')
Nolan and Vicki Larsen

14. SURFACE OWNER PHONE (if box 12 = 'fee')

15. ADDRESS OF SURFACE OWNER (if box 12 = 'fee')
PO Box 25, Myton, UT 84052

16. SURFACE OWNER E-MAIL (if box 12 = 'fee')

17. INDIAN ALLOTTEE OR TRIBE NAME (if box 12 = 'INDIAN')

18. INTEND TO COMMINGLE PRODUCTION FROM MULTIPLE FORMATIONS
YES ○ (Submit Commingling Application) NO ◉

19. SLANT
VERTICAL ◉ DIRECTIONAL ○ HORIZONTAL ○

20. LOCATION OF WELL	FOOTAGES	QTR-QTR	SECTION	TOWNSHIP	RANGE	MERIDIAN
LOCATION AT SURFACE	729 FSL 789 FWL	SWSW	16	4.0 S	1.0 W	U
Top of Uppermost Producing Zone	729 FSL 789 FWL	SWSW	16	4.0 S	1.0 W	U
At Total Depth	729 FSL 789 FWL	SWSW	16	4.0 S	1.0 W	U

21. COUNTY
DUCHESNE

22. DISTANCE TO NEAREST LEASE LINE (Feet)
729

23. NUMBER OF ACRES IN DRILLING UNIT
40

25. DISTANCE TO NEAREST WELL IN SAME POOL (Applied For Drilling or Completed)
1320

26. PROPOSED DEPTH
MD: 7235 TVD: 7235

27. ELEVATION - GROUND LEVEL
5116

28. BOND NUMBER
RLB0010462

29. SOURCE OF DRILLING WATER / WATER RIGHTS APPROVAL NUMBER IF APPLICABLE
437478

Hole, Casing, and Cement Information

String	Hole Size	Casing Size	Length	Weight	Grade & Thread	Max Mud Wt.	Cement	Sacks	Yield	Weight
Surf	12.25	8.625	0 - 300	24.0	J-55 ST&C	8.3	Class G	138	1.17	15.8
Prod	7.875	5.5	0 - 7235	15.5	J-55 LT&C	8.3	Premium Lite High Strength	362	3.26	11.0
							50/50 Poz	363	1.24	14.3

ATTACHMENTS

VERIFY THE FOLLOWING ARE ATTACHED IN ACCORDANCE WITH THE UTAH OIL AND GAS CONSERVATION GENERAL RULES

- ☑ WELL PLAT OR MAP PREPARED BY LICENSED SURVEYOR OR ENGINEER
- ☑ COMPLETE DRILLING PLAN
- ☑ AFFIDAVIT OF STATUS OF SURFACE OWNER AGREEMENT (IF FEE SURFACE)
- ☐ FORM 5. IF OPERATOR IS OTHER THAN THE LEASE OWNER
- ☐ DIRECTIONAL SURVEY PLAN (IF DIRECTIONALLY OR HORIZONTALLY DRILLED)
- ☑ TOPOGRAPHICAL MAP

NAME Mandie Crozier **TITLE** Regulatory Tech **PHONE** 435 646-4825

SIGNATURE **DATE** 12/20/2010 **EMAIL** mcrozier@newfield.com

API NUMBER ASSIGNED
43013505640000

APPROVAL
Permit Manager

RECEIVED: Mar. 28, 2011

NEWFIELD PRODUCTION COMPANY
UTE TRIBAL 13-16-4-1W
SW/SW SECTION 16, T4S, R1W
DUCHESNE COUNTY, UTAH

TEN POINT DRILLING PROGRAM

1. **GEOLOGIC SURFACE FORMATION:**

Uinta formation of Upper Eocene Age

2. **ESTIMATED TOPS OF IMPORTANT GEOLOGIC MARKERS:**

Uinta	0' – 2050'
Green River	2050'
Wasatch	6960'
Proposed TD	7235'

3. **ESTIMATED DEPTHS OF ANTICIPATED WATER, OIL, GAS OR MINERALS:**

Green River Formation (Oil) 2050' – 6960'

Fresh water may be encountered in the Uinta Formation, but would not be expected below about 350'. All water shows and water bearing geologic units shall be reported to the geologic and engineering staff of the Vernal Office prior to running the next string of casing or before plugging orders are requested. All water shows must be reported within one (1) business day after being encountered.

All usable (<10,000 PPM TDS) water and prospectively valuable minerals (as described by BLM at onsite) encountered during drilling will be recorded by depth and adequately protected. This information shall be reported to the Vernal Office.

Detected water flows shall be sampled, analyzed, and reported to the geologic & engineering staff of the Vernal Office. The office may request additional water samples for further analysis. Usage of the State of Utah form *Report of Water Encountered* is acceptable, but not required.

The following information is requested for water shows and samples where applicable:

Location & Sampled Interval	Date Sampled
Flow Rate	Temperature
Hardness	pH
Water Classification (State of Utah)	Dissolved Calcium (Ca) (mg/l)
Dissolved Iron (Fe) (ug/l)	Dissolved Sodium (Na) (mg/l)
Dissolved Magnesium (Mg) (mg/l)	Dissolved Carbonate (CO_3) (mg/l)
Dissolved Bicarbonate ($NaHCO_3$) (mg/l)	Dissolved Chloride (Cl) (mg/l)
Dissolved Sulfate (SO_4) (mg/l)	Dissolved Total Solids (TDS) (mg/l)

RECEIVED: Dec. 20, 2010

4. *PROPOSED CASING PROGRAM*

a. Casing Design: Ute Tribal 13-16-4-1W

Size	Interval		Weight	Grade	Coupling	Design Factors		
	Top	Bottom				Burst	Collapse	Tension
Surface casing 8-5/8"	0'	300'	24.0	J-55	STC	2,950 17.53	1,370 14.35	244,000 33.89
Prod casing 5-1/2"	0'	7,235'	15.5	J-55	LTC	4,810 2.09	4,040 1.76	217,000 1.94

Assumptions:
1) Surface casing max anticipated surface press (MASP) = Frac gradient – gas gradient
2) Prod casing MASP (production mode) = Pore pressure – gas gradient
3) All collapse calculations assume fully evacuated casing w/ gas gradient
4) All tension calculations assume air weight

Frac gradient at surface casing shoe =	13.0 ppg
Pore pressure at surface casing shoe =	8.33 ppg
Pore pressure at prod casing shoe =	8.33 ppg
Gas gradient =	0.115 psi/ft

All casing shall be new or, if used, inspected and tested. Used casing shall meet or exceed API standards for new casing.

All casing strings shall have a minimum of 1 (one) centralizer on each of the bottom three (3) joints.

b. Cementing Design: Ute Tribal 13-16-4-1W

Job	Fill	Description	Sacks ft^3	OH Excess*	Weight (ppg)	Yield (ft^3/sk)
Surface casing	300'	Class G w/ 2% CaCl	138 161	30%	15.8	1.17
Prod casing Lead	5,235'	Prem Lite II w/ 10% gel + 3% KCl	362 1179	30%	11.0	3.26
Prod casing Tail	2,000'	50/50 Poz w/ 2% gel + 3% KCl	363 451	30%	14.3	1.24

*Actual volume pumped will be 15% over the caliper log
- Compressive strength of lead cement: 1800 psi @ 24 hours, 2250 psi @ 72 hours
- Compressive strength of tail cement: 2500 psi @ 24 hours

Hole Sizes: A 12-1/4" hole will be drilled for the 8-5/8" surface casing. A 7-7/8" hole will be drilled for the 5-1/2" production casing.

The 8-5/8" surface casing shall in all cases be cemented back to surface. In the event that during the primary surface cementing operation the cement does not circulate to surface, or if the cement level should fall back more than 8 feet from surface, then a remedial surface cementing operation shall be performed to insure adequate isolation and stabilization of the surface casing.

5. MINIMUM SPECIFICATIONS FOR PRESSURE CONTROL:

RECEIVED: Dec. 20, 2010

The operator's minimum specifications for pressure control equipment are as follows:
The BOP and related equipment shall meet the minimum requirements of Onshore Oil and Gas Order No. 2 for equipment and testing requirements, procedures, etc., for a **2M** system, and individual components shall be operable as designed. Refer to **Exhibit C** for a diagram of BOP equipment that will be used on this well

6. **TYPE AND CHARACTERISTICS OF THE PROPOSED CIRCULATION MUDS:**

From surface to ±350 feet will be drilled with an air/mist system. The air rig is equipped with a 6 ½" blooie line that is straight run and securely anchored. The blooie line is used with a discharge less than 100 ft from the wellbore in order to minimize the well pad size. The blooie line is not equipped with an automatic igniter or continuous pilot light and the compressor is located less than 100 ft from the well bore due to the low possibility of combustion with the air dust mixture. The trailer mounted compressor (capacity of 2000 CFM) has a safety shut-off valve which is located 15 feet from the air rig. A truck with 70 bbls of water is on stand by to be used as kill fluid, if necessary. From about ±350 feet to TD, a fresh water system will be utilized. Clay inhibition and hole stability will be achieved with a KCl substitute additive. This additive will be identified in the APD and reviewed to determine if the reserve pit shall be lined. This fresh water system will typically contain Total Dissolved Solids (TDS) of less than 3000 PPM. Anticipated mud weight is 8.4 lbs/gal. If necessary to control formation fluids or pressure, the system will be weighted with the addition of bentonite gel, and if pressure conditions warrant, with barite

No chromate additives will be used in the mud system on Federal and/or Indian lands without prior BLM approval to ensure adequate protection of fresh aquifers.

No chemicals subject to reporting under SARA Title III in an amount equal to or greater than 10,000 pounds will be used, produced, stored, transported, or disposed of annually in association with the drilling, testing, or completing of this well. Furthermore, no extremely hazardous substances, as defined in 40 CFR 355, in threshold planning quantities, will be used, produced, stored, transported, or disposed of in association with the drilling, testing, or completing of this well.

Hazardous substances specifically listed by the EPA as a hazardous waste or demonstrating a characteristic of a hazardous waste will not be used in drilling, testing, or completion operations.

Newfield Production will **visually** monitor pit levels and flow from the well during drilling operations.

7. **AUXILIARY SAFETY EQUIPMENT TO BE USED:**

Auxiliary safety equipment will be a Kelly Cock, bit float, and a TIW valve with drill pipe threads.

8. **TESTING, LOGGING AND CORING PROGRAMS:**

The logging program will consist of a Dual Induction, Gamma Ray and Caliper log from TD to base of surface casing @ 300' +/-, and a Compensated Neutron-Formation Density Log from TD to 3500' +-. A cement bond log will be run from PBTD to cement top. No drill stem testing or coring is planned for this well.

9. **ANTICIPATED ABNORMAL PRESSURE OR TEMPERATURE:**

No abnormal temperatures or pressures are anticipated. No hydrogen sulfide has been encountered or is known to exist from previous drilling in the area at this depth. Maximum anticipated

RECEIVED: Dec. 20, 2010

bottomhole pressure will approximately equal total depth in feet multiplied by a 0.433 psi/foot gradient.

10. **ANTICIPATED STARTING DATE AND DURATION OF THE OPERATIONS:**

It is anticipated that the drilling operations will commence the second quarter of 2011, and take approximately seven (7) days from spud to rig release.

RECEIVED: Dec. 20, 2010

T4S, R1W, U.S.B.&M.

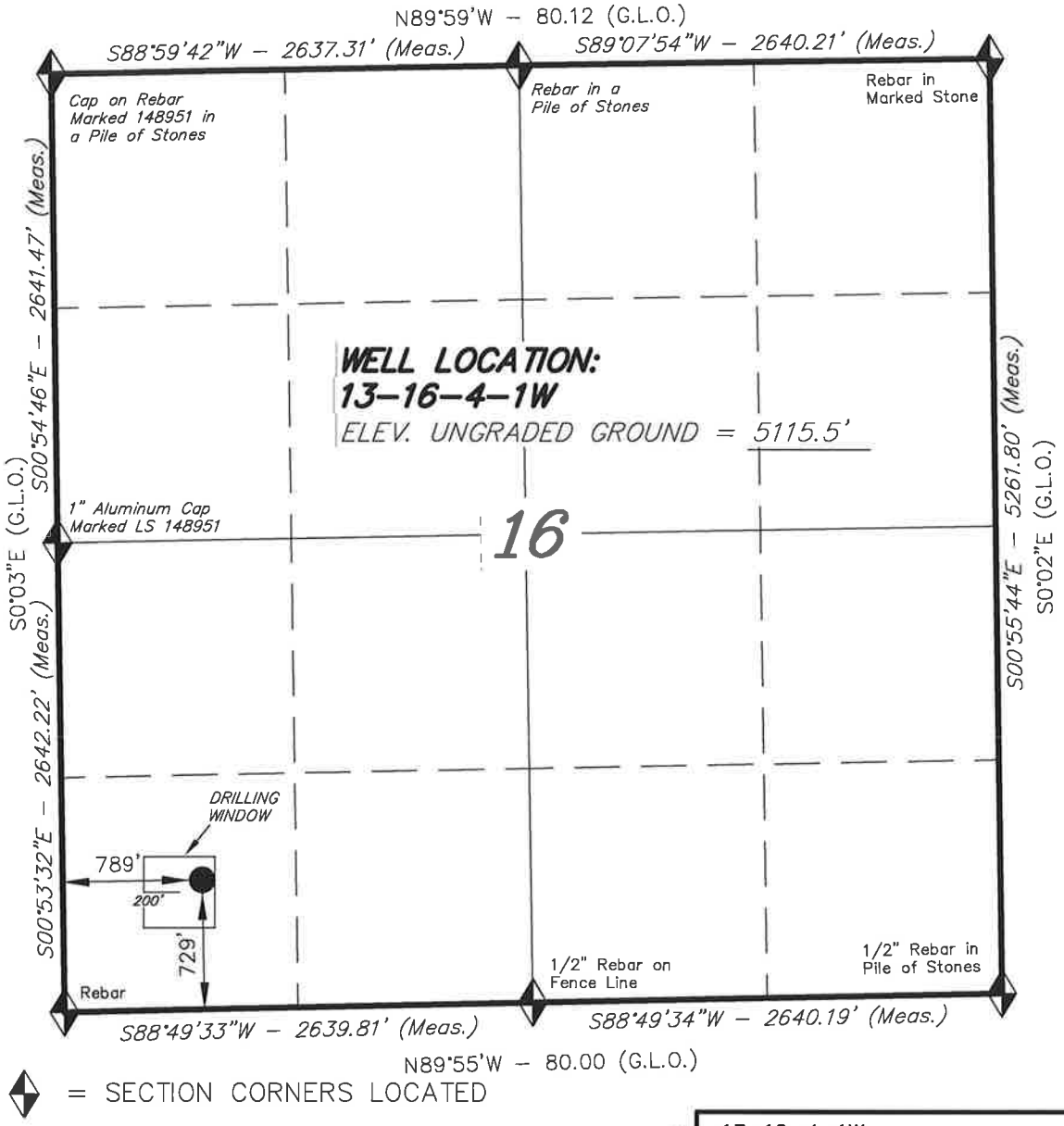

◆ = SECTION CORNERS LOCATED

BASIS OF ELEV; Elevations are base on LOCATION: an N.G.S. OPUS Correction. LAT. 40°04'09.56" LONG. 110°00'43.28" (Tristate Aluminum Cap) Elev. 5281.57'

13-16-4-1W
(Surface Location) **NAD 83**
LATITUDE = 40° 07' 47.26"
LONGITUDE = 110° 00' 29.08"

NEWFIELD EXPLORATION COMPANY

WELL LOCATION, 13-16-4-1W, LOCATED AS SHOWN IN THE SW 1/4 SW 1/4 OF SECTION 16, T4S, R1W, U.S.B.&M. DUCHESNE COUNTY, UTAH.

1000' 500' 0' 1000'
BAR SCALE

N

NOTES:
1. Well footages are measured at right angles to the Section Lines.
2. Bearings are based on Global Positioning Satellite observations.

THIS IS TO CERTIFY THAT THE ABOVE PLAT WAS PREPARED FROM FIELD NOTES OF ACTUAL SURVEYS MADE BY ME OR UNDER MY SUPERVISION AND THAT THE SAME ARE TRUE AND CORRECT TO THE BEST OF MY KNOWLEDGE AND BELIEF.

REGISTERED LAND SURVEYOR No. 189377 STACY W. STEWART STATE OF UTAH

STACY W. STEWART
REGISTERED LAND SURVEYOR
REGISTRATION No. 189377
STATE OF UTAH

TRI STATE LAND SURVEYING & CONSULTING
180 NORTH VERNAL AVE. – VERNAL, UTAH 84078
(435) 781-2501

DATE SURVEYED: 10-26-10	SURVEYED BY: T.P.
DATE DRAWN: 10-27-10	DRAWN BY: M.W.
REVISED:	SCALE: 1" = 1000'

RECEIVED: Dec. 20, 2010

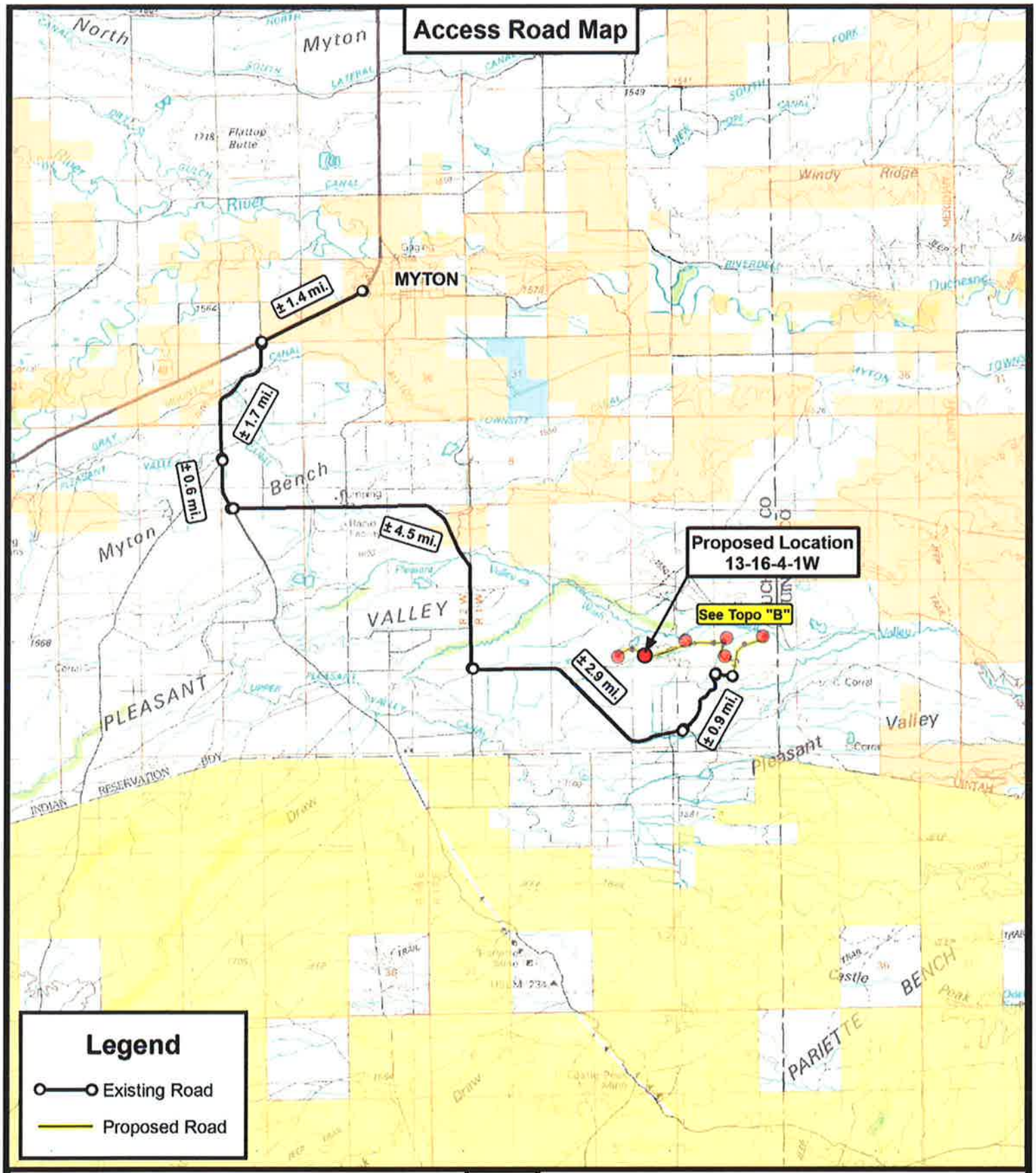

Tri State
Land Surveying, Inc.
180 NORTH VERNAL AVE. VERNAL, UTAH 84078
P: (435) 781-2501
F: (435) 781-2518

N

NEWFIELD EXPLORATION COMPANY

13-16-4-1W
SEC. 16, T4S, R1W, U.S.B.&M.
Duchesne County, UT.

DRAWN BY:	C.H.M.
DATE:	11-01-2010
SCALE:	1:100,000

TOPOGRAPHIC MAP

SHEET A

RECEIVED: Dec. 20, 2010

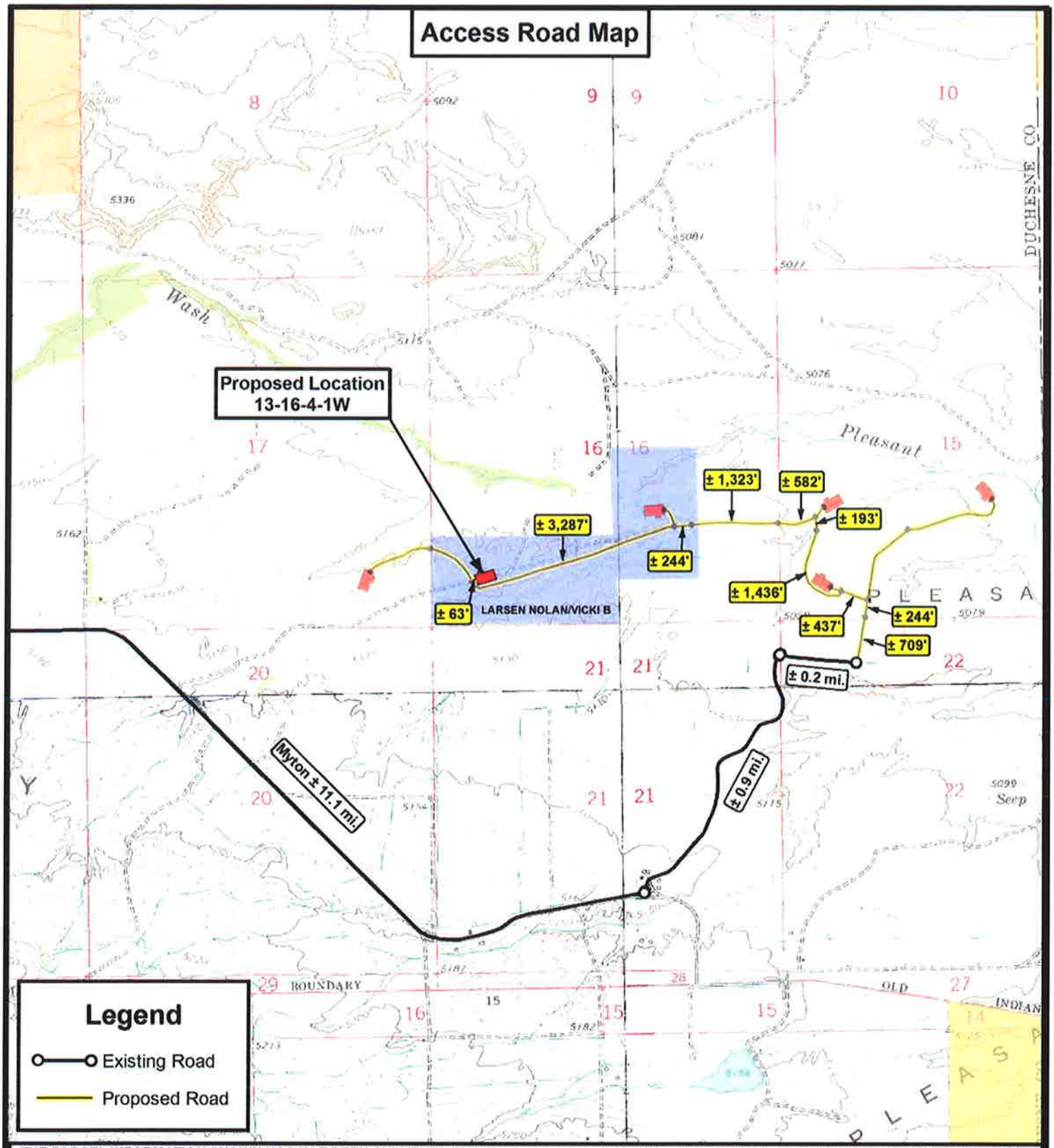

THE PARCEL INFORMATION SHOWN HAS NOT BEEN SURVEYED BY TRI-STATE LAND SURVEYING, INC. - TRI-STATE DOES NOT WARRANTY PROPERTY PARCEL DATA OR ANY ASSOCIATED INFORMATION. A PROPERTY SURVEY IS REQUIRED TO DETERMINE THE ACTUAL LOCATION OF PROPERTY LINES AND SHOW ACCURATE DISTANCES ACROSS PARCELS.

Tri State Land Surveying, Inc.
180 NORTH VERNAL AVE. VERNAL, UTAH 84078
P: (435) 781-2501
F: (435) 781-2518

N

NEWFIELD EXPLORATION COMPANY

13-16-4-1W
SEC. 16, T4S, R1W, U.S.B.&M.
Duchesne County, UT.

DRAWN BY:	C.H.M.
DATE:	11-01-2010
SCALE:	1 " = 2,000 '

TOPOGRAPHIC MAP

SHEET B

RECEIVED: Dec. 20, 2010

API Well Number: 43013505640000

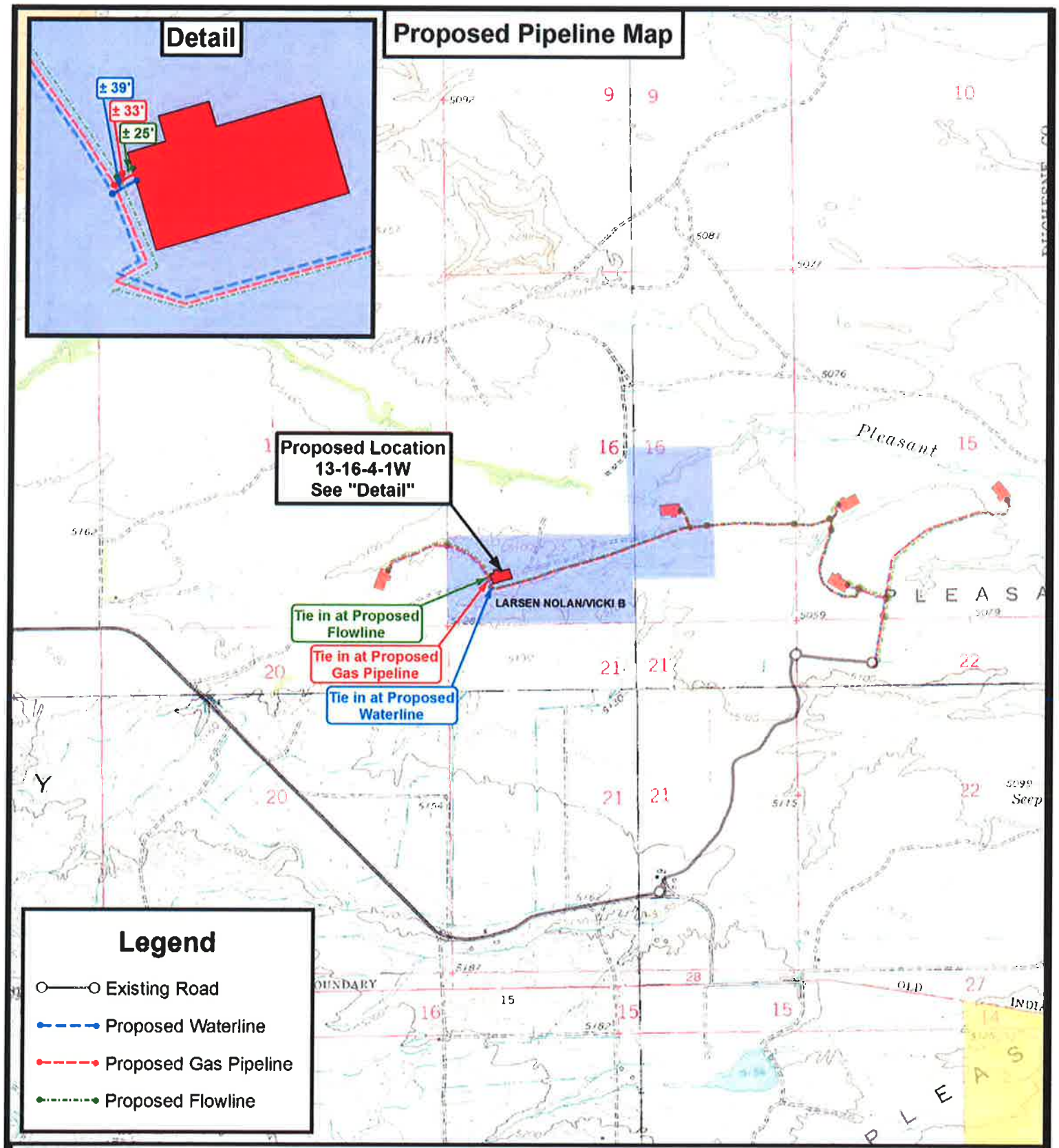

THE PARCEL INFORMATION SHOWN HAS NOT BEEN SURVEYED BY TRI-STATE LAND SURVEYING, INC. - TRI-STATE DOES NOT WARRANTY PROPERTY PARCEL DATA OR ANY ASSOCIATED INFORMATION. A PROPERTY SURVEY IS REQUIRED TO DETERMINE THE ACTUAL LOCATION OF PROPERTY LINES AND SHOW ACCURATE DISTANCES ACROSS PARCELS.

Tri State Land Surveying, Inc.
180 NORTH VERNAL AVE. VERNAL, UTAH 84078
P: (435) 781-2501
F: (435) 781-2518

N

NEWFIELD EXPLORATION COMPANY

13-16-4-1W
SEC. 16, T4S, R1W, U.S.B.&M.
Duchesne County, UT.

DRAWN BY:	C.H.M.
DATE:	11-01-2010
SCALE:	1 " = 2,000 '

TOPOGRAPHIC MAP

SHEET C

RECEIVED: Dec. 20, 2010

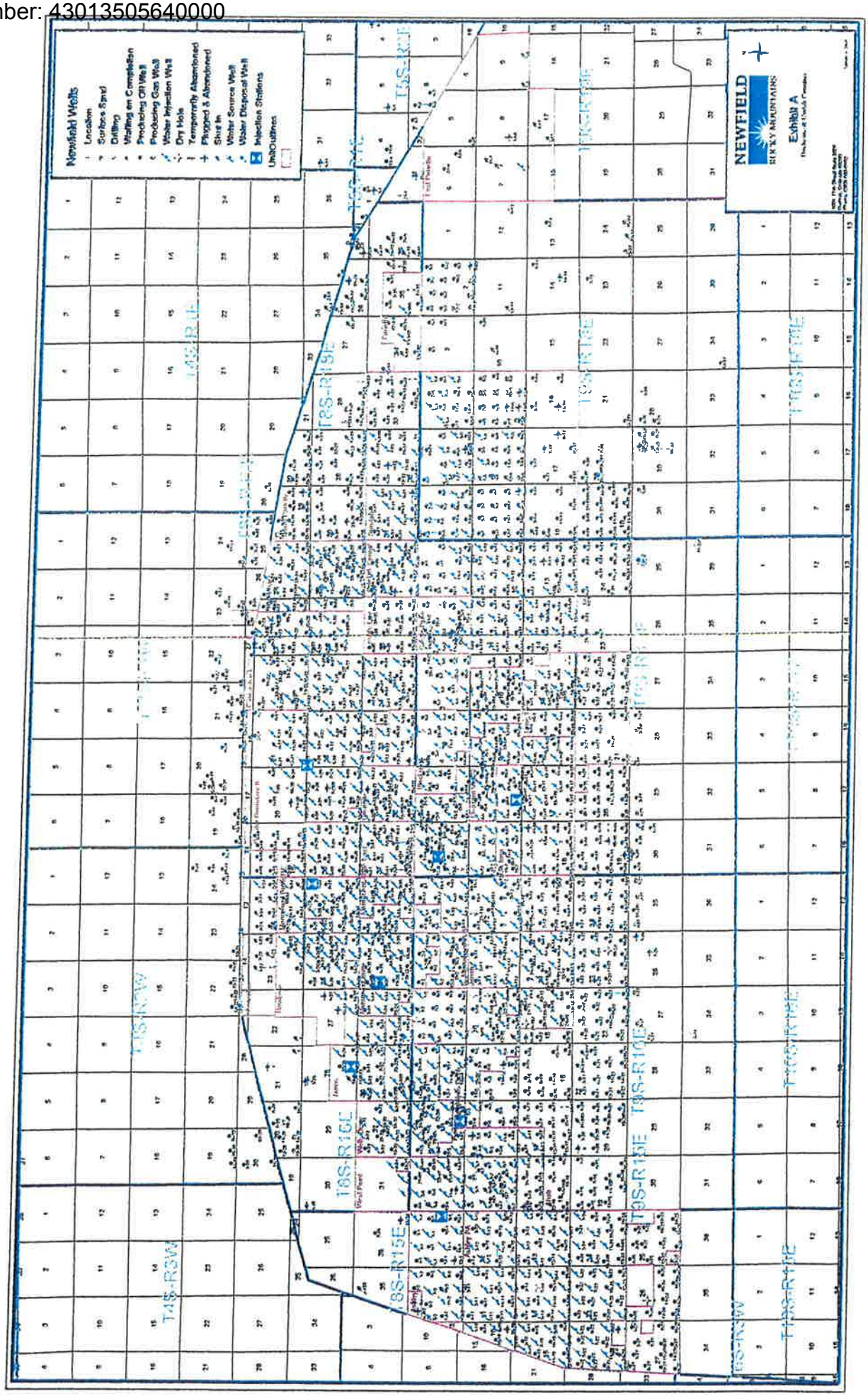
Newfield Wells
Location
Surface Spud
Drilling
Waiting on Completion
Producing Oil Well
Producing Gas Well
Water Injection Well
Dry Hole
Temporarily Abandoned
Plugged & Abandoned
Shut In
Water Source Well
Water Disposal Well
Injection Stations
Unit Outlines
NEWFIELD
ROCKY MOUNTAINS
Exhibit A
T8S-R15E
T8S-R16E
T8S-R17E
T8S-R18E
T8S-R19E
T8S-R20E
T8S-R21E
T8S-R22W
T8S-R23W
T9S-R15E
T9S-R16E
T9S-R17E
T9S-R18E
T9S-R19E
T9S-R20E
T9S-R21E
T9S-R22W
T9S-R23W
T10S-R15E
T10S-R16E
T10S-R17E
T10S-R18E
T10S-R19E
T10S-R20E
T10S-R21E
T10S-R22W
T10S-R23W

API Well Number: 43013505640000

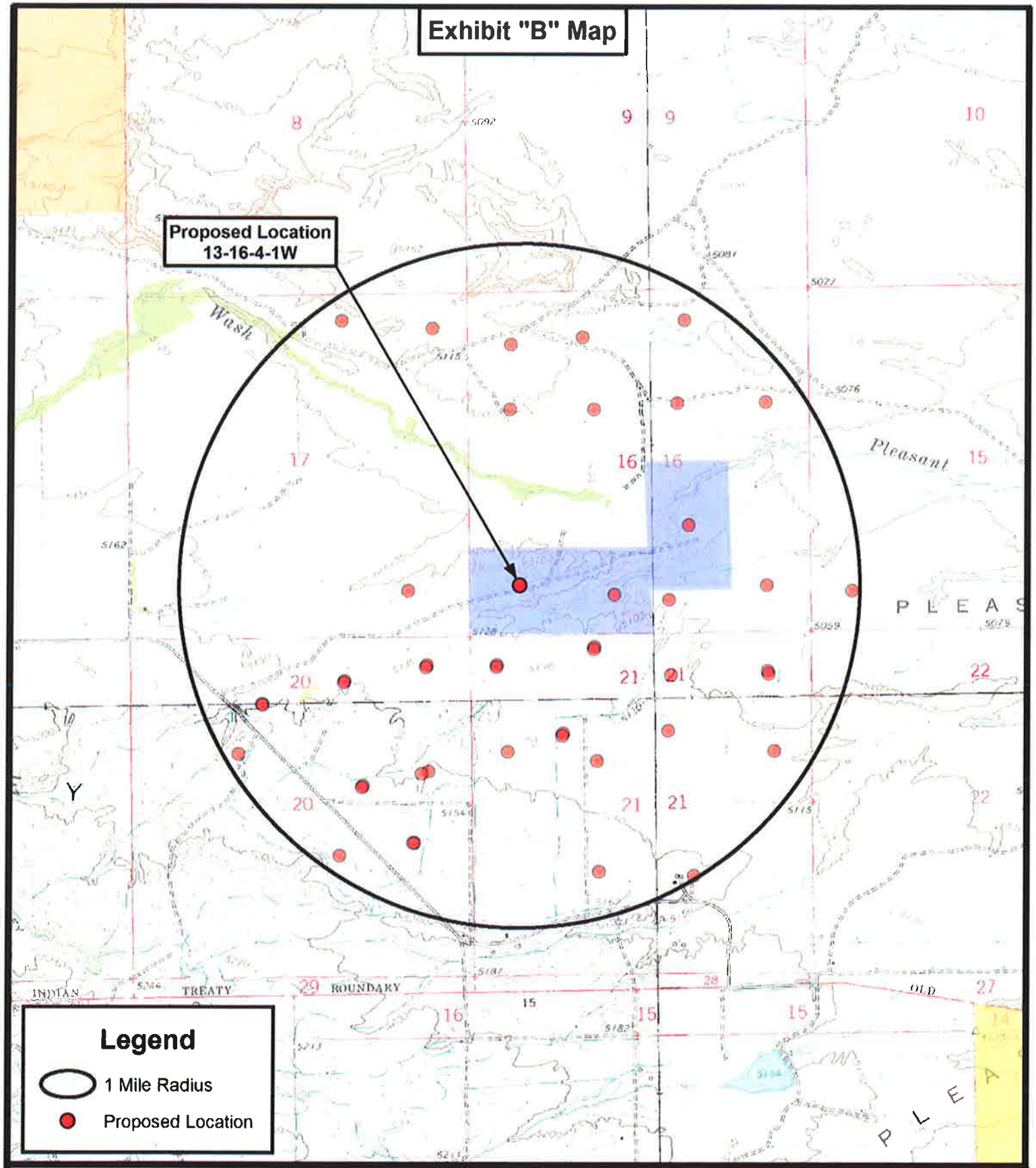

Tri State Land Surveying, Inc.
180 NORTH VERNAL AVE. VERNAL, UTAH 84078
P: (435) 781-2501
F: (435) 781-2518

N

NEWFIELD EXPLORATION COMPANY

13-16-4-1W
SEC. 16, T4S, R1W, U.S.B.&M.
Duchesne County, UT.

DRAWN BY:	C.H.M.
DATE:	11-01-2010
SCALE:	1 " = 2,000 '

TOPOGRAPHIC MAP

SHEET D

RECEIVED: Dec. 20, 2010

13-16-4-1W

MEMORANDUM
of
EASEMENT, RIGHT-OF-WAY
and
SURFACE USE AGREEMENT

This Easement, ROW and Surface Use Agreement applies only to those activities associated with but not limited to Newfield's constructing, using and maintaining access roads, locations for surface equipment, surface and subsurface gathering lines, pipelines and pipeline interconnections for wells drilled upon the Lands and neighboring Lands, **after July 1, 2009** by and **between, Nolan O. and Vicki Lynn Larsen, whose address is PO Box 25, Myton, Utah 84052,** ("Surface Owner," whether one or more), and NEWFIELD PRODUCTION COMPANY, a Texas corporation ("NEWFIELD"), with offices at 1001 Seventeenth Street, Suite 2000, Denver, Colorado 80202, covering certain lands, (the "Lands") situated in Duchesne County, Utah described as follows:

Township 4 South, Range 1 West U.S.M.
Section 15: SW/4NW/4, NW/4SW/4
Section 16: S/2SW/4, N/2SW/4SE/4, NW/4SE/4, S/2N/2, NE/4SE/4
Section 17: SE/4SE/4
Section 19: Lots 1, 2, 3, E/2NW/4, NE/4SW/4
Section 22: SW/4SW/4, E/2SW/4, W/2SE/4
Section 30: Lot 3

Township 4 South, Range 2 West U.S.M.
Section 11: SE/4NE/4
Section 14: Lot 2
Section 22: E/2NW/4, NW/4NE/4

Duchesne County, Utah

35

Being 1,083.06 acres, more or less, pertaining, but not limited to the following wells:

5-15-4-1 (SWNW – Sec. 15)
12-15-4-1 (NWSW – Sec. 15)
5-16-4-1 (SWNW – Sec. 16)
6-16-4-1 (SENW – Sec. 16)
7-16-4-1 (SWNE– Sec. 16)
8-16-4-1 (SENE – Sec. 16)
9-16-4-1 (NESE – Sec. 16)
10-16-4-1 (NWSE – Sec. 16)
13-16-4-1 (SWSW – Sec. 16)
14-16-4-1 (SESW – Sec. 16)
15-16-4-1 (SWSE – Sec. 16)
16-17-4-1 (SESE – Sec. 17)
3-19-4-1 (NENW – Sec. 19)
4-19-4-1 (NWNW Lot 1 – Sec. 19)
5-19-4-1 (SWNW Lot 2 – Sec. 19)
6-19-4-1 (SENW – Sec. 19)
11-19-4-1 (NESW – Sec. 19)
12-19-4-1 (NWSW Lot 3 – Sec. 19)
10-22-4-1 (NWSE – Sec. 22)
11-22-4-1 (NESW – Sec. 22)
13-22-4-1 (SWSW – Sec. 22)
14-22-4-1 (SESW – Sec. 22)
15-22-4-1 (SWSE – Sec. 22)
8-11-4-2 (SENE – Sec. 11)
14-14-4-2 (SESW Lot2 – Sec. 14)
2-22-4-2 (NWNE – Sec. 22)
3-22-4-2 (NENW – Sec. 22)
6-22-4-2 (SENW – Sec. 22)

For and in consideration of the sum of ten dollars ($10.00), and other valuable consideration, the receipt and sufficiency of which are hereby acknowledged, the undersigned hereby agree to the terms and provisions set forth as f

1. Compensation for Well; Release of All Claims

NEWFIELD shall pay to Surface Owner the sum as set forth in and according to the terms of that certain Letter Agreement for Easement, Right-of Way and Surface Use by and between Surface Owner and NEWFIELD, dated July 1st, 2009 as full payment and satisfaction for any and all detriment, depreciation, injury or damage of any nature to the Lands or growing crops thereon that may occur as a result of NEWFIELD's drilling or completion operations or its continuing activities for the production or transportation of oil, gas, or other hydrocarbons or products associated with the foregoing including, but not limited to, surface use, access, pipelines, gathering lines, pipeline interconnections, and any and all other reasonable or customary uses of land related to said operations or activities.

2. Grant of Right of Way and Easement

Surface Owner hereby grants, bargains, leases, assigns, and conveys to NEWFIELD an easement and right-of-way for the purpose of construction, using and maintaining access roads, locations for surface equipment and subsurface gathering lines for each well drilled upon the Lands, pipelines, and pipeline interconnections for two years from date of this agreement and so long thereafter as NEWFIELD's oil and gas leases remain in effect.

06-23-08 Form

RECEIVED: Dec. 20, 2010

This Agreement shall be binding upon the respective heirs, executors, administrators, successors, and assigns of the undersigned. This agreement replaces and supersedes any and all prior agreements covering the lands described herein.

These Parties hereto have executed this document effective as of the day first above written.

SURFACE OWNER

By: Nolan O. Larsen
Nolan O. Larsen

By: _____
Vicki Lynn Larsen

NEWFIELD PRODUCTION COMPANY

By: _____
Daniel W. Shewmake
Vice President – Development

06-23-08 Form

RECEIVED: Dec. 20, 2010

STATE OF UTAH)
)ss
COUNTY OF Duchesne)

This instrument was acknowledged before me this 23rd day of November, 2009 by Nolan O. Larsen.

Witness my hand and official seal.

Notary Public

My commission expires 9/8/2013

STATE OF UTAH)
)ss
COUNTY OF Duchesne)

This instrument was acknowledged before me this 23rd day of November, 2009 by Vicki Lynn Larsen.

Witness my hand and official seal.

Notary Public

My commission expires 9/8/2013

STATE OF COLORADO)
)ss
COUNTY OF DENVER)

This instrument was acknowledged before me this December 2, 2009 by **Daniel W. Shewmake, as Vice President - Development of Newfield Production Company**, a Texas corporation, on behalf of the corporation.

Witness my hand and official seal.

Alba Morales
Notary Public

My commission expires June 4, 2013.

ALBA MORALES
NOTARY PUBLIC
STATE OF COLORADO
My Commission Expires 6/4/2013

06-23-08 Form

RECEIVED: Dec. 20, 2010

EXHIBIT D

Township 4 South, Range 1 West U.S.M.
Section 15: SW/4NW/4, NW/4SW/4
Section 16: S/2SW/4, N/2SW/4SE/4, NW/4SE/4, S/2N/2, NE/4SE/4
Section 17: SE/4SE/4
Section 19: Lots 1, 2, 3, E/2NW/4, NE/4SW/4
Section 22: SW/4SW/4, E/2SW/4, W/2SE/4
Section 30: Lot 3

Township 4 South, Range 2 West U.S.M.
Section 11: SE/4NE/4
Section 14: Lot 2
Section 22: E/2NW/4, NW/4NE/4

Duchesne County, Utah and pertaining to the following wells:

5-15-4-1 (SWNW – Sec. 15)
12-15-4-1 (NWSW – Sec. 15)
5-16-4-1 (SWNW – Sec. 16)
6-16-4-1 (SENW – Sec. 16)
7-16-4-1 (SWNE– Sec. 16)
8-16-4-1 (SENE – Sec. 16)
9-16-4-1 (NESE – Sec. 16)
10-16-4-1 (NWSE – Sec. 16)
13-16-4-1 (SWSW – Sec. 16)
14-16-4-1 (SESW – Sec. 16)
15-16-4-1 (SWSE – Sec. 16)
16-17-4-1 (SESE – Sec. 17)
3-19-4-1 (NENW – Sec. 19)
4-19-4-1 (NWNW Lot 1 – Sec. 19)
5-19-4-1 (SWNW Lot 2 – Sec. 19)
6-19-4-1 (SENW – Sec. 19)
11-19-4-1 (NESW – Sec. 19)
12-19-4-1 (NWSW Lot 3 – Sec. 19)
10-22-4-1 (NWSE – Sec. 22)
11-22-4-1 (NESW – Sec. 22)
13-22-4-1 (SWSW – Sec. 22)
14-22-4-1 (SESW – Sec. 22)
15-22-4-1 (SWSE – Sec. 22)
8-11-4-2 (SENE – Sec. 11)
14-14-4-2 (SESW Lot2 – Sec. 14)
2-22-4-2 (NWNE – Sec. 22)
3-22-4-2 (NENW – Sec. 22)
6-22-4-2 (SENW – Sec. 22)

ARCHAEOLOGICAL & PALEOTOLOGICAL REPORT WAIVER

For the above referenced location; Nolan O. and Vicki Lynn Larsen, the Private Surface Owner. (Having a Surface Owner Agreement with Newfield Production Company)

Nolan O. and Vicki Lynn Larsen, representing this entity does agree to waive the request from the State of Utah and Bureau of Land Management for an Archaeological/Cultural and Paleotological Resource Survey for any wells covered by the Surface Use Agreement dated 7/1/09 between the above said private land owner and Newfield Production. This waiver hereby releases Newfield Production Company from this request.

Nolan O. Larsen
Nolan O. Larsen Date
Private Surface Owner 10-16-09

Brad Mecham 10-16-09
Brad Mecham Date
Newfield Production Company

Vicki Lynn Larsen
Vicki Lynn Larsen Date 10-16-09
Private Surface Owner

RECEIVED: Dec. 20, 2010

13-16-4-1W
Proposed Access Road

MEMORANDUM
of
EASEMENT, RIGHT-OF-WAY
and
SURFACE USE AGREEMENT

This Easement, Right-of-Way and Surface Use Agreement ("Agreement") is entered into this 23rd day of November, 2009 by and between, **Gerald N. Andersen Family Trust, Gerald N. Andersen and Rhea J. Andersen whose address is 657 W. Lakeview Road, Lindon, Utah 84042,** ("Surface Owner," whether one or more) and Newfield Production Company, a Texas corporation ("NEWFIELD"), with offices at 1001 Seventeenth Street, Suite 2000, Denver, Colorado 80202, covering certain lands, (the "Lands") situated in Duchesne County, Utah described as follows:

Township 4 South, Range 1 West
Section 21: NENE (1-21-4-1)
NWNE (2-21-4-1)
NENW (3-21-4-1)
SENW (6-21-4-1)
SWNE (7-21-4-1)

Section 22: NENW (3-22-4-1)
NWNW (4-22-4-1)

Duchesne County, Utah
Being 280 acres, more or less,

For and in consideration of the sum of ten dollars ($10.00), and other valuable consideration, the receipt and sufficiency of which are hereby acknowledged, the undersigned hereby agree to the terms and provisions set forth as follows:

1. Compensation for Well; Release of All Claims

NEWFIELD shall pay to Surface Owner the sum as set forth in and according to the terms of that certain Letter Agreement for Easement, Right-of Way and Surface Use by and between Surface Owner and NEWFIELD, dated November 23rd, 2009 as full payment and satisfaction for any and all detriment, depreciation, injury or damage of any nature to the Lands or growing crops thereon that may occur as a result of NEWFIELD's drilling or completion operations or its continuing activities for the production or transportation of oil, gas, or other hydrocarbons or products associated with the foregoing including, but not limited to, surface use, access, pipelines, gathering lines, pipeline interconnections, and any and all other reasonable or customary uses of land related to said operations or activities.

2. Grant of Right of Way and Easement

Surface Owner hereby grants, bargains, leases, assigns, and conveys to NEWFIELD an easement and right-of-way for the purpose of construction, using and maintaining access roads, locations for surface equipment and subsurface gathering lines for each well drilled upon the Lands, pipelines, and pipeline interconnections for two years from date of this agreement and so long thereafter as NEWFIELD's oil and gas leases remain in effect.

This Agreement shall be binding upon the respective heirs, executors, administrators, successors, and assigns of the undersigned. This agreement replaces and supersedes any and all prior agreements covering the lands described herein.

These Parties hereto have executed this document effective as of the day first above written.

GERALD N. ANDERSEN FAMILY TRUST

By: Gerald N. Andersen
Gerald N. Andersen, Trustee

By: Rhea J. Andersen
Rhea J. Andersen, Trustee

NEWFIELD PRODUCTION COMPANY

By: _____
Daniel W. Shewmake
Vice President - Development

06-23-08 Form

RECEIVED: Dec. 20, 2010

STATE OF UTAH)
)ss
COUNTY OF Utah)

This instrument was acknowledged before me this 23rd day of November, 2009 by **Gerald N. Andersen**, as Trustee of the Gerald N. Andersen Family Trust.

Witness my hand and official seal.

Notary Public

My commission expires 9/8/2013

TIM EATON
NOTARY PUBLIC-STATE OF UTAH
COMMISSION# 580019
COMM. EXP. 09-08-2013

STATE OF UTAH)
)ss
COUNTY OF Utah)

This instrument was acknowledged before me this 23rd day of November, 2009 by **Rhea J. Andersen**, as Trustee of the Gerald N. Andersen Family Trust.

Witness my hand and official seal.

Notary Public

My commission expires 9/8/2013

TIM EATON
NOTARY PUBLIC-STATE OF UTAH
COMMISSION# 580019
COMM. EXP. 09-08-2013

STATE OF COLORADO)
)ss
COUNTY OF Denver)

This instrument was acknowledged before me this _____, 2009 by **Daniel W. Shewmake, Vice President – Development of Newfield Production Company**, a Texas corporation, on behalf of the corporation.

Witness my hand and official seal.

Notary Public

My commission expires _____

06-23-08 Form

RECEIVED: Dec. 20, 2010

EXHIBIT D

Township 4 South, Range 1 West
Section 21: NENE (1-21-4-1)
NWNE (2-21-4-1)
NENW (3-21-4-1)
SENW (6-21-4-1)
SWNE (7-21-4-1)

Section 22: NENW (3-22-4-1)
NWNW (4-22-4-1)

Duchesne County, Utah

ARCHAEOLOGICAL & PALEOTOLOGICAL REPORT WAIVER

For the above referenced location; Gerald N. Andersen Family Trust, Gerald N. Andersen. (Having a Surface Owner Agreement with Newfield Production Company)

Gerald N. Andersen, representing this entity does agree to waive the request from the State of Utah and Bureau of Land Management for an Archaeological/Cultural and Paleotological Resource Survey for any wells covered by the Surface Use Agreement dated 11/23/09 between the above said private land owner and Newfield Production. This waiver hereby releases Newfield Production Company from this request.

Gerald N. Andersen Date 11-23-09
Private Surface Owner

Brad Mecham Date 11-24-09
Newfield Production Company

RECEIVED: Dec. 20, 2010

NEWFIELD PRODUCTION COMPANY
UTE TRIBAL 13-16-4-1W
SW/SW SECTION 16, T4S, R1W
DUCHESNE COUNTY, UTAH

ONSHORE ORDER NO. 1

MULTI-POINT SURFACE USE & OPERATIONS PLAN

1. *EXISTING ROADS*

See attached Topographic Map "A"

To reach Newfield Production Company well location site Ute Tribal 13-16-4-1W located in the SW 1/4 SW 1/4 Section 16, T4S, R1W, Duchesne County, Utah:

Proceed southwesterly out of Myton, Utah along Highway 40 – 1.4 miles ± to the junction of this highway and UT State Hwy 53; proceed southerly – 2.3 miles ± to it's junction with an existing road to the east; proceed easterly and then southerly - 4.5 miles ± to it's junction with an existing road to the east; proceed in a southeasterly direction – 2.9 miles ± to it's junction with an existing road to the northeast; proceed in a northeasterly direction – 0.9 miles ± to it's junction with an existing road to the east; proceed in a easterly direction – 0.2 miles ± to it's junction with the beginning of the proposed access road to the north; proceed northeasterly along the proposed access road - 953' ± ; turn and proceed along the proposed access road in a northwesterly direction – 2,066' ± ; turn and proceed along the proposed access road in a southwesterly direction – 5,499' to the proposed well location.

The aforementioned dirt oil field service roads and other roads in the vicinity are constructed out of existing native materials that are prevalent to the existing area they are located in and range from clays to a sandy-clay shale material.

The roads for access during the drilling, completion and production phase will be maintained at the standards required by the State of Utah, or other controlling agencies. This maintenance will consist of some minor grader work for smoothing road surfaces and for snow removal. Any necessary fill material for repair will be purchase and hauled from private sources.

2. *PLANNED ACCESS ROAD*

Approximately 8,518' of access road is proposed for the proposed well. See attached **Topographic Map "B"**.

The proposed access road will be an 20' crown road (10' either side of the centerline) with drainage ditches along either side of the proposed road whether it is deemed necessary in order to handle any run-off from normal meteorological conditions that are prevalent to this area. The maximum grade will be less than 8%.

There will be **no** culverts required along this access road. There will be barrow ditches and turnouts as needed along this road.

There are no fences encountered along this proposed road. There will be no new gates or cattle guards required.

All construction material for this access road will be borrowed material accumulated during construction of the access road.

RECEIVED: Dec. 20, 2010

3. ***LOCATION OF EXISTING WELLS***

Refer to Exhibit "B".

4. ***LOCATION OF EXISTING AND/OR PROPOSED FACILITIES***

There are no existing facilities that will be used by this well.

It is anticipated that this well will be a producing oil well.

Upon construction of a tank battery, the well pad will be surrounded by a dike of sufficient capacity to contain at minimum 110% of the largest tank volume within the facility battery.

Tank batteries will be built to State specifications.

All permanent (on site for six (6) months or longer) structures, constructed or installed (including pumping units), will be painted a flat, non-reflective, earth tone color to match one of the standard environmental colors, as determined by the Rocky Mountain Five State Interagency Committee. All facilities will be painted within six months of installation.

5. ***LOCATION AND TYPE OF WATER SUPPLY***

Newfield Production will transport water by truck from nearest water source as determined by a Newfield representative for the purpose of drilling the above mentioned well. The available water sources are as follows:

Johnson Water District
Water Right : 43-10136

Maurice Harvey Pond
Water Right: 47-1358

Neil Moon Pond
Water Right: 43-11787

Newfield Collector Well
Water Right: 41-1817 (A30414DVA, contracted with the Duchesne County Conservancy District).

There will be no water well drilled at this site.

6. ***SOURCE OF CONSTRUCTION MATERIALS***

All construction material for this location shall be borrowed material accumulated during construction of the location site and access road.

A mineral material application is not required for this location.

7. ***METHODS FOR HANDLING WASTE DISPOSAL***

A small reserve pit (90' x 40' x 8' deep, or less) will be constructed from native soil and clay materials. The reserve pit will receive the processed drill cutting (wet sand, shale & rock) removed from the wellbore. Any drilling fluids, which do accumulate in the pit as a result of shale-shaker carryover, cleaning of the sand trap, etc., will be promptly reclaimed. All drilling fluids will be fresh water based, typically containing Total Dissolved Solids of less than 3000 PPM. No potassium chloride, chromates, trash, debris, nor any other substance deemed hazardous will be placed in this pit. Therefore, it is proposed that no synthetic liner be required in the reserve

RECEIVED: Dec. 20, 2010

pit. However, if upon constructing the pit there is insufficient fine clay and silt present, a liner will be used for the purpose of reducing water loss through percolation.

Newfield requests approval that a flare pit not be constructed or utilized on this location.

A portable toilet will be provided for human waste.

A trash basket will be provided for garbage (trash) and hauled away to an approved disposal site at the completion of the drilling activities.

8. *ANCILLARY FACILITIES*

There are no ancillary facilities planned for at the present time and none foreseen in the near future.

9. *WELL SITE LAYOUT*

See attached Location Layout Sheet.

Fencing Requirements

All pits will be fenced according to the following minimum standards:

a) A 39-inch net wire shall be used with at least one strand of barbed wire on top of the net.

b) The net wire shall be no more than two (2) inches above the ground. The barbed wire shall be three (3) inches above the net wire. Total height of the fence shall be at least forty-two (42) inches.

c) Corner posts shall be centered and/or braced in such a manner to keep tight at all times

d) Standard steel, wood or pipe posts shall be used between the corner braces. Maximum distance between any two posts shall be no greater than sixteen (16) feet.

e) All wire shall be stretched, by using a stretching device, before it is attached to the corner posts.

The reserve pit fencing will be on three (3) sides during drilling operations and on the fourth side when the rig moves off location. Pits will be fenced and maintained until cleanup.

Existing fences to be crossed by the access road will be braced and tied off before cutting so as to prevent slacking in the wire. The opening shall be closed temporarily as necessary during construction to prevent the escape of livestock, and upon completion of construction the fence shall be repaired to BLM specifications.

10. PLANS FOR RESTORATION OF SURFACE:

a) Producing Location

Immediately upon well completion, the location and surrounding area will be cleared of all unused tubing, equipment, debris, material, trash and junk not required for production.

The reserve pit and that portion of the location not needed for production facilities/operations will be recontoured to the approximated natural contours. Weather permitting, the reserve pit will be reclaimed within one hundred twenty (120) days from the date of well completion. Before any dirt work takes place, the reserve pit must have all fluids and hydrocarbons removed.

b) Dry Hole Abandoned Location

RECEIVED: Dec. 20, 2010

At such time as the well is plugged and abandoned, the operator shall submit a subsequent report of abandonment and the State of Utah will attach the appropriate surface rehabilitation conditions of approval.

11. ***SURFACE OWNERSHIP*** – Nolan and Vicki Larsen. See the attached Memorandum of Right of Way and Surface Use Agreement.

12. ***OTHER ADDITIONAL INFORMATION***

The Archaeological Resource Survey will be forthcoming. The Paleontological Resource Survey for this area is attached. Paleontological Resource Survey prepared by, SWCA, 12/3/10. See attached report cover page, Exhibit "D".

Newfield Production Company requests 8,518' of planned access road to be granted. **Refer to Topographic Map "B".**

Water Disposal
After first production, if the production water meets quality guidelines, it will be transported to the Ashley, Monument Butte, Jonah, South Wells Draw and Beluga water injection facilities by company or contract trucks. Subsequently, the produced water is injected into approved Class II wells to enhance Newfield's secondary recovery project. Water not meeting quality criteria, will be disposed at Newfield's Pariette #4 disposal well (Sec. 7, T9S R19E), Federally approved surface disposal facilities or at a State of Utah approved surface disposal facilities.

Additional Surface Stipulations

All lease and/or unit operations will be conducted in such a manner that full compliance is made with all applicable laws and regulations, Onshore Oil and Gas Orders, the approved plan of operations and any applicable Notice to Lessees. A copy of these conditions will be furnished to the field representative to ensure compliance.

Hazardous Material Declaration

Newfield Production Company guarantees that during the drilling and completion of the Ute Tribal 13-16-4-1W, Newfield will not use, produce, store, transport or dispose 10,000# annually of any of the hazardous chemicals contained in the Environmental Protection Agency's consolidated list of chemicals subject to reporting under Title III Superfund Amendments and Reauthorization Act (SARA) of 1986. Newfield also guarantees that during the drilling and completion of the Ute Tribal 13-16-4-1W, Newfield will use, produce, store, transport or dispose less than the threshold planning quantity (T.P.Q.) of any extremely hazardous substances as defined in 40 CFR 355.

A complete copy of the approved APD, if applicable, shall be on location during the construction of the location and drilling activities.

Newfield Production Company or a contractor employed by Newfield Production shall contact the State office at (801) 722-3417, 48 hours prior to construction activities.

The State office as well as the Ute Tribe Energy and Mineral Department shall be notified upon site completion prior to moving on the drilling rig.

13. **LESSEE'S OR OPERATOR'S REPRENSENTATIVE AND CERTIFICATION:**

Representative

Name: Tim Eaton
Address: Newfield Production Company
Route 3, Box 3630

RECEIVED: Dec. 20, 2010

Myton, UT 84052
Telephone: (435) 646-3721

Certification

Please be advised that Newfield Production Company is considered to be the operator of well #13-16-4-1W, SW/SW Section 16, T4S, R1W, Duchesne County, Utah and is responsible under the terms and conditions of the lease for the operations conducted upon the leased lands. Bond coverage for this well is covered by the Bureau of Indian Affairs Bond #RLB0010462.

I hereby certify that the proposed drill site and access route have been inspected, and I am familiar with the conditions which currently exist; that the statements made in this plan are true and correct to the best of my knowledge; and that the work associated with the operations proposed here will be performed by Newfield Production Company and its contractors and subcontractors in conformity with this plan and the terms and conditions under which it is approved. This statement is subject to the provisions of the 18 U.S.C. 1001 for the filing of a false statement.

12/20/10
Date

Mandie Crozier
Regulatory Specialist
Newfield Production Company

RECEIVED: Dec. 20, 2010

2-M SYSTEM

Blowout Prevention Equipment Systems

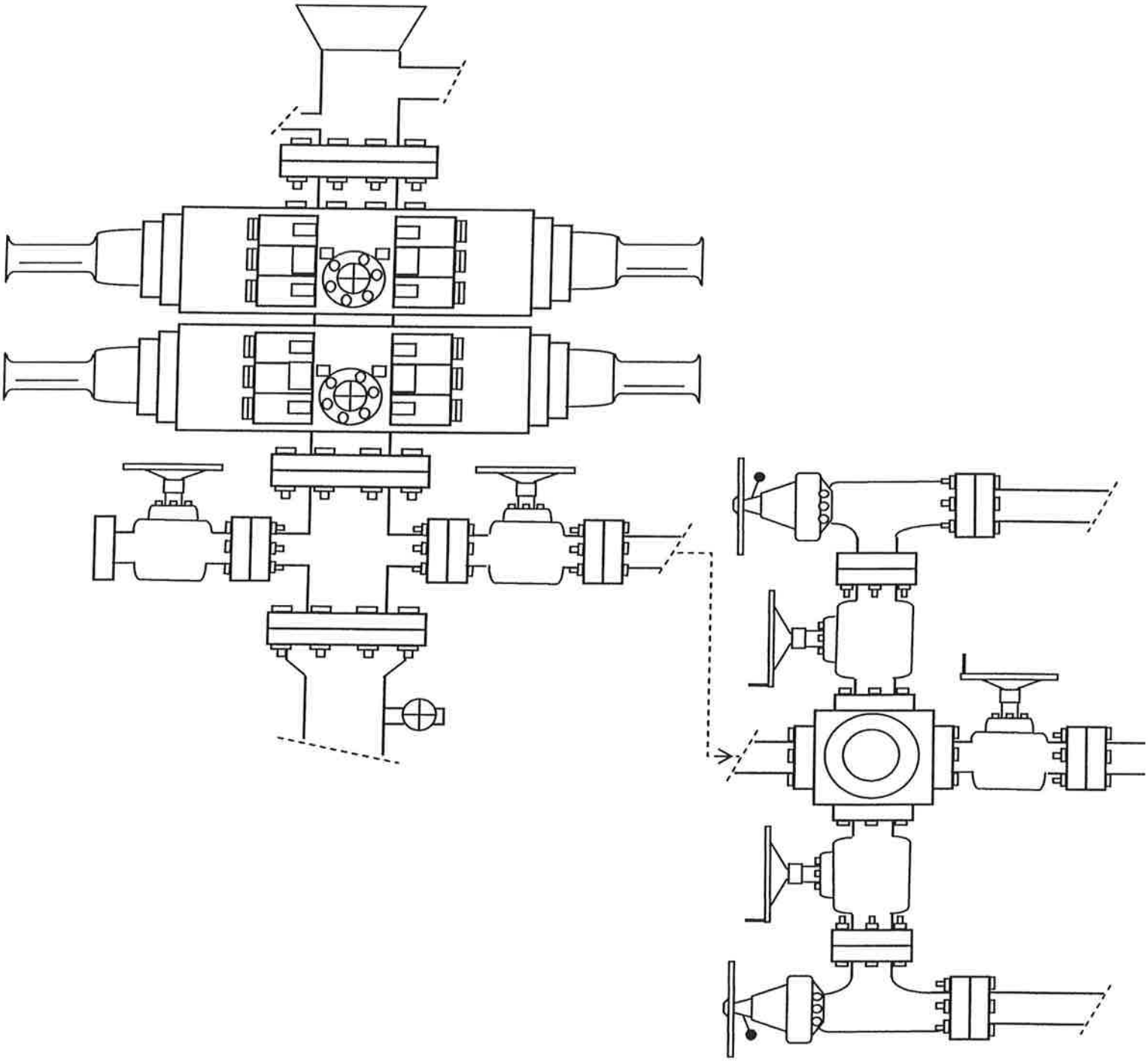

EXHIBIT C

RECEIVED: Dec. 20, 2010

API Well Number: 43013505640000

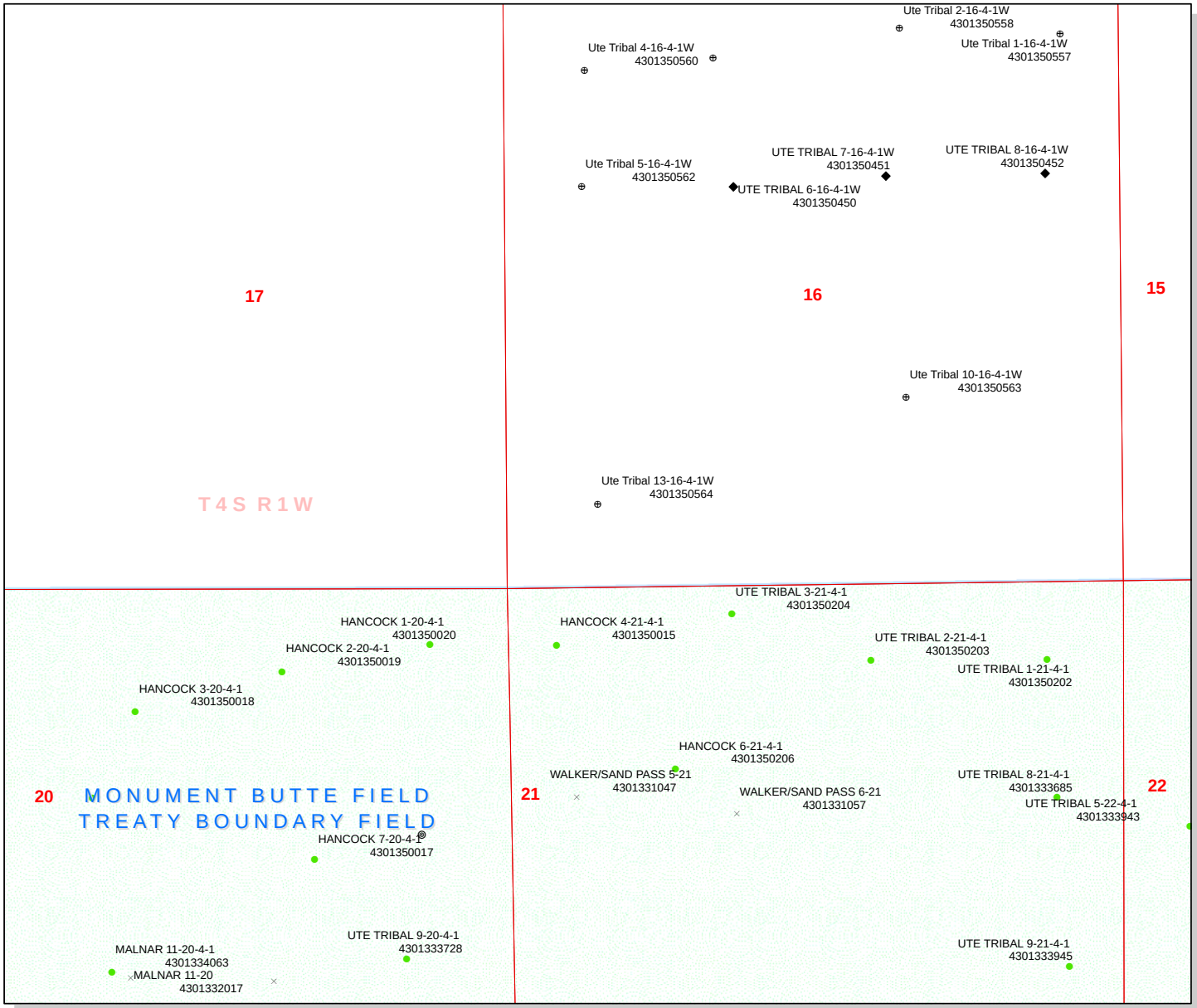

API Number: 4301350564

Well Name: Ute Tribal 13-16-4-1W

Township 04.0 S Range 01.0 W Section 16

Meridian: UBM

Operator: NEWFIELD PRODUCTION COMPAN

Map Prepared:
Map Produced by Diana Mason

SGID93.ENERGY.DNROilGasWells

<all other values>

Status

- APD - Aproved Permit
- DRL - Spuded (Drilling Commenced)
- GIW - Gas Injection
- GS - Gas Storage
- LA - Location Abandoned
- LOC - New Location
- OPS - Operation Suspended
- PA - Plugged Abandoned
- PGW - Producing Gas Well
- POW - Producing Oil Well
- RET - Returned APD
- SGW - Shut-in Gas Well
- SOW - Shut-in Oil Well
- TA - Temp. Abandoned
- TW - Test Well
- WDW - Water Disposal
- WIW - Water Injection Well
- WSW - Water Supply Well

Units

STATUS

- ACTIVE
- EXPLORATORY
- GAS STORAGE
- NF PP OIL
- NF SECONDARY
- PI OIL
- PP GAS
- PP GEOTHERML
- PP OIL
- SECONDARY
- TERMINATED

Fields

STATUS

- Unknown
- ABANDONED
- ACTIVE
- COMBINED
- INACTIVE
- STORAGE
- TERMINATED
- Sections
- Township
- Bottom Hole Location - AGRC

1,100 550 0 1,100 Feet

1:10,660

RECEIVED: Dec. 21, 2010

ON-SITE PREDRILL EVALUATION
Utah Division of Oil, Gas and Mining

Operator NEWFIELD PRODUCTION COMPANY
Well Name Ute Tribal 13-16-4-1W
API Number 43013505640000 **APD No** 3332 **Field/Unit** UNDESIGNATED
Location: 1/4,1/4 SWSW **Sec** 16 **Tw** 4.0S **Rng** 1.0W 729 FSL 789 FWL
GPS Coord (UTM) **Surface Owner** Nolan and Vicki Larsen

Participants

Floyd Bartlett (DOGM), Tim Eaton (Newfield Permitting), Janna Simonson, Suzanne Grayson (BLM), Corie Miller (Tri-State Land Surveying), Nolan Larsen (Surface Owner).

Regional/Local Setting & Topography

The general location is approximately 12.3 road miles southeast of Myton, Duchesne County, UT in lower Pleasant Valley. Pleasant Valley Wash, the primary drainage in the area, drains into the Pariette Draw drainage. Both of these draws contain perennial streams somewhat consisting of irrigation runoff and seepage. Pariette Draw runs into the Green River approximately 6 miles downstream from Ouray, Utah and about 15 miles downstream from the location. Broad flats with those in lower Pleasant Valley frequently used for agriculture characterize the area. Flats are intersected by drainages with gentle to moderate side slopes. Access is by State, County and existing or planned oil field development roads. Approximately 63 feet of new road will be constructed crossing private land to reach the location.

The proposed Ute Tribal 13-16-4-1W oil well pad is oriented in a west to east direction on the south end of a field previously cultivated for agricultural crops. It is not planned for future irrigation. The field slopes off to the south to a power-line and a wash. A slight swale in the southeast corner of the pad will be filled during construction. No diversion is needed. Maximum cut is 3.6 feet at Corner 4 and maximum fill is 4.3 feet at Corner 8. The location is in the normal drilling window. Pleasant Valley Wash is approximately ¼ mile to the north. The selected site appears to be a good location for constructing a pad, drilling and operating a well.

Nolan Larsen owns the surface.

Surface Use Plan

Current Surface Use
Grazing
Recreational
Wildlfe Habitat

New Road Miles	Well Pad	Src Const Material	Surface Formation
0.01	**Width** 204 **Length** 305	Onsite	UNTA

Ancillary Facilities N

Waste Management Plan Adequate?

Environmental Parameters

Affected Floodplains and/or Wetlands N

Flora / Fauna

RECEIVED: Mar. 28, 2011

Approximately 6 inches of snow covered the area. The site is covered with annual weeds.

Cattle, deer, prairie dogs, small mammals and birds.

Soil Type and Characteristics

Deep sandy loam.

Erosion Issues N

Sedimentation Issues N

Site Stability Issues N

Drainage Diverson Required? N

Berm Required? Y

Erosion Sedimentation Control Required? N

Paleo Survey Run? Y **Paleo Potental Observed?** N **Cultural Survey Run?** Y **Cultural Resources?**

Reserve Pit

Site-Specific Factors		Site Ranking	
Distance to Groundwater (feet)	25 to 75	15	
Distance to Surface Water (feet)	>1000	0	
Dist. Nearest Municipal Well (ft)	>5280	0	
Distance to Other Wells (feet)	>1320	0	
Native Soil Type	Mod permeability	10	
Fluid Type	Fresh Water	5	
Drill Cuttings	Normal Rock	0	
Annual Precipitation (inches)		0	
Affected Populations			
Presence Nearby Utility Conduits	Not Present	0	
	Final Score	30	1 Sensitivity Level

Characteristics / Requirements

A reserve pit 40' x 80' x 8' deep will be located in an area of cut on the northwest side of the location. A 16-mil pit liner is required

Closed Loop Mud Required? N **Liner Required?** **Liner Thickness** 16 **Pit Underlayment Required?** Y

Other Observations / Comments

Floyd Bartlett	3/1/2011
Evaluator	**Date / Time**

RECEIVED: Mar. 28, 2011

Application for Permit to Drill
Statement of Basis

Utah Division of Oil, Gas and Mining

APD No	API WellNo	Status	Well Type	Surf Owner	CBM
3332	43013505640000	LOCKED	OW	P	No

Operator	NEWFIELD PRODUCTION COMPANY	**Surface Owner-APD**	Nolan and Vicki Larsen
Well Name	Ute Tribal 13-16-4-1W	**Unit**	
Field	UNDESIGNATED	**Type of Work**	DRILL

Location SWSW 16 4S 1W U 729 FSL 789 FWL GPS Coord (UTM) 584570E 4442418N

Geologic Statement of Basis

The mineral rights for the proposed well are owned by the Ute Tribe. The BLM will be the agency responsible for evaluating and approving the drilling, casing and cement programs.

Brad Hill — **APD Evaluator**

3/23/2011 — **Date / Time**

Surface Statement of Basis

The general location is approximately 12.3 road miles southeast of Myton, Duchesne County, UT in lower Pleasant Valley. Pleasant Valley Wash, the primary drainage in the area, drains into the Pariette Draw drainage. Both of these draws contain perennial streams somewhat consisting of irrigation runoff and seepage. Pariette Draw runs into the Green River approximately 6 miles downstream from Ouray, Utah and about 15 miles downstream from the location. Broad flats with those in lower Pleasant Valley frequently used for agriculture characterize the area. Flats are intersected by drainages with gentle to moderate side slopes. Access is by State, County and existing or planned oil field development roads. Approximately 63 feet of new road will be constructed crossing private land to reach the location.

The proposed Ute Tribal 13-16-4-1W oil well pad is oriented in a west to east direction on the south end of a field previously cultivated for agricultural crops. It is not planned for future irrigation. The field slopes off to the south to a power-line and a wash. A slight swale in the southeast corner of the pad will be filled during construction. No diversion is needed. Maximum cut is 3.6 feet at Corner 4 and maximum fill is 4.3 feet at Corner 8. The location is in the normal drilling window. Pleasant Valley Wash is approximately ¼ mile to the north. The selected site appears to be a good location for constructing a pad, drilling and operating a well.

Nolan Larsen owns the surface. He attended the pre-site visit and had no concerns. The minerals are owned by the United States Government and held in trust for the Ute Indian Tribe. Ms. Janna Simonson and Ms. Suzanne Grayson of the BLM all attended the presite visit. They had no concerns regarding the selected location except that it is within the polygon for hookless cactus which are an endangered species. A BLM botanist will determine at a later date whether a survey for cactus is needed. A signed landowner agreement exists.

Floyd Bartlett — **Onsite Evaluator**

3/1/2011 — **Date / Time**

Conditions of Approval / Application for Permit to Drill

Category	Condition
Pits	A synthetic liner with a minimum thickness of 16 mils with a felt subliner shall be properly installed and maintained in the reserve pit.
Surface	The well site shall be bermed to prevent fluids from leaving the pad.
Surface	The reserve pit shall be fenced upon completion of drilling operations.

RECEIVED: Mar. 28, 2011

WORKSHEET
APPLICATION FOR PERMIT TO DRILL

APD RECEIVED: 12/20/2010
API NO. ASSIGNED: 43013505640000
WELL NAME: Ute Tribal 13-16-4-1W
OPERATOR: NEWFIELD PRODUCTION COMPANY (N2695)
PHONE NUMBER: 435 646-4825
CONTACT: Mandie Crozier

PROPOSED LOCATION: SWSW 16 040S 010W
Permit Tech Review: ✔

SURFACE: 0729 FSL 0789 FWL
Engineering Review: ☐

BOTTOM: 0729 FSL 0789 FWL
Geology Review: ✔

COUNTY: DUCHESNE
LATITUDE: 40.12973
LONGITUDE: -110.00740
UTM SURF EASTINGS: 584570.00
NORTHINGS: 4442418.00
FIELD NAME: UNDESIGNATED
LEASE TYPE: 2 - Indian
LEASE NUMBER: 2OG0005609
PROPOSED PRODUCING FORMATION(S): GREEN RIVER
SURFACE OWNER: 4 - Fee
COALBED METHANE: NO

RECEIVED AND/OR REVIEWED:

- ✔ **PLAT**
- ✔ **Bond:** INDIAN - RLB0010462
- ☐ **Potash**
- ☐ **Oil Shale 190-5**
- ☐ **Oil Shale 190-3**
- ☐ **Oil Shale 190-13**
- ✔ **Water Permit:** 437478
- ☐ **RDCC Review:**
- ✔ **Fee Surface Agreement**
- ☐ **Intent to Commingle**

Commingling Approved

LOCATION AND SITING:

- ☐ **R649-2-3.**

Unit:

- ☐ **R649-3-2. General**
- ☐ **R649-3-3. Exception**
- ✔ **Drilling Unit**

Board Cause No: R649-3-2
Effective Date:
Siting:

- ☐ **R649-3-11. Directional Drill**

Comments: Presite Completed

Stipulations:
4 - Federal Approval - dmason
5 - Statement of Basis - bhill
23 - Spacing - dmason

RECEIVED: Mar. 28, 2011

GARY R. HERBERT
Governor
GREGORY S. BELL
Lieutenant Governor

State of Utah
DEPARTMENT OF NATURAL RESOURCES
MICHAEL R. STYLER
Executive Director
Division of Oil, Gas and Mining
JOHN R. BAZA
Division Director

Permit To Drill

****

Well Name: Ute Tribal 13-16-4-1W
API Well Number: 43013505640000
Lease Number: 2OG0005609
Surface Owner: FEE (PRIVATE)
Approval Date: 3/28/2011

Issued to:
NEWFIELD PRODUCTION COMPANY , Rt 3 Box 3630 , Myton, UT 84052

Authority:
Pursuant to Utah Code Ann. §40-6-1 et seq., and Utah Administrative Code R649-3-1 et seq., the Utah Division of Oil, Gas and Mining issues conditions of approval, and permit to drill the listed well. This permit is issued in accordance with the requirements of R649-3-2. The expected producing formation or pool is the GREEN RIVER Formation(s), completion into any other zones will require filing a Sundry Notice (Form 9). Completion and commingling of more than one pool will require approval in accordance with R649-3-22.

Duration:
This approval shall expire one year from the above date unless substantial and continuous operation is underway, or a request for extension is made prior to the expiration date

General:
Compliance with the requirements of Utah Admin. R. 649-1 et seq., the Oil and Gas Conservation General Rules, and the applicable terms and provisions of the approved Application for permit to drill.

Conditions of Approval:
State approval of this well does not supercede the required federal approval, which must be obtained prior to drilling.

This proposed well is located in an area for which drilling units (well spacing patterns) have not been established through an order of the Board of Oil, Gas and Mining (the "Board"). In order to avoid the possibility of waste or injury to correlative rights, the operator is requested, once the well has been drilled, completed, and has produced, to analyze geological and engineering data generated therefrom, as well as any similar data from surrounding areas if available. As soon as is practicable after completion of its analysis, and if the analysis suggests an area larger than the quarter-quarter section upon which the well is located is being drained, the operator is requested to seek an appropriate order from the Board establishing drilling and spacing units in conformance with such analysis by filing a Request for Agency Action with the Board.

Compliance with the Conditions of Approval/Application for Permit to Drill outlined in the Statement of Basis (copy attached).

Notification Requirements:
The operator is required to notify the Division of Oil, Gas and Mining of the following actions during

drilling of this well:

- Within 24 hours following the spudding of the well – contact Carol Daniels at 801-538-5284 (please leave a voicemail message if not available)
  OR
  submit an electronic sundry notice (pre-registration required) via the Utah Oil & Gas website at http://oilgas.ogm.utah.gov

Reporting Requirements:

All reports, forms and submittals as required by the Utah Oil and Gas Conservation General Rules will be promptly filed with the Division of Oil, Gas and Mining, including but not limited to:

- Entity Action Form (Form 6) – due within 5 days of spudding the well
- Monthly Status Report (Form 9) – due by 5th day of the following calendar month
- Requests to Change Plans (Form 9) – due prior to implementation
- Written Notice of Emergency Changes (Form 9) – due within 5 days
- Notice of Operations Suspension or Resumption (Form 9) – due prior to implementation
- Report of Water Encountered (Form 7) – due within 30 days after completion
- Well Completion Report (Form 8) – due within 30 days after completion or plugging

Approved By:

For John Rogers
Associate Director, Oil & Gas

Form 3160-3
(August 2007)

RECEIVED

DEC 21 2010

RECEIVED

OCT 18 2011

CONFIDENTIAL

FORM APPROVED
OMB No. 1004-0137
Expires July 31, 2010

UNITED STATES
DEPARTMENT OF THE INTERIOR
BUREAU OF LAND MANAGEMENT

APPLICATION FOR PERMIT TO DRILL OR REENTER

5. Lease Serial No. 14-20-H62-6414

6. If Indian, Allotee or Tribe Name UTE

7. If Unit or CA Agreement, Name and No. NA

8. Lease Name and Well No. Ute Tribal 13-16-4-1W

9. API Well No. 43-013-50564

10. Field and Pool, or Exploratory Undesignated

11. Sec., T. R. M. or Blk. and Survey or Area Sec. 16, T4S R1W

1a. Type of work: ☑ DRILL ☐ REENTER

1b. Type of Well: ☑ Oil Well ☐ Gas Well ☐ Other ☑ Single Zone ☐ Multiple Zone

2. Name of Operator Newfield Production Company

3a. Address Route #3 Box 3630, Myton UT 84052

3b. Phone No. (include area code) (435) 646-3721

4. Location of Well (Report location clearly and in accordance with any State requirements.*)
At surface SW/SW 729' FSL 789' FWL
At proposed prod. zone

14. Distance in miles and direction from nearest town or post office* Approximately 13.8 miles southeast of Myton, UT

12. County or Parish Duchesne

13. State UT

15. Distance from proposed* location to nearest property or lease line, ft. (Also to nearest drig. unit line, if any) Approx. 729' f/lse, NA' f/unit

16. No. of acres in lease 600.00

17. Spacing Unit dedicated to this well 40 Acres

18. Distance from proposed location* to nearest well, drilling, completed, applied for, on this lease, ft. Approx. 1320'

19. Proposed Depth 7,235'

20. BLM/BIA Bond No. on file RLB0010462

21. Elevations (Show whether DF, KDB, RT, GL, etc.) 5116' GL

22. Approximate date work will start* 1st Qrtr. 2012

23. Estimated duration (7) days from SPUD to rig release

24. Attachments

The following, completed in accordance with the requirements of Onshore Oil and Gas Order No.1, must be attached to this form:

1. Well plat certified by a registered surveyor.
2. A Drilling Plan.
3. A Surface Use Plan (if the location is on National Forest System Lands, the SUPO must be filed with the appropriate Forest Service Office).
4. Bond to cover the operations unless covered by an existing bond on file (see Item 20 above).
5. Operator certification
6. Such other site specific information and/or plans as may be required by the BLM.

25. Signature Mandie Crozier — Name (Printed/Typed) Mandie Crozier — Date 10/17/11

Title Regulatory Specialist

Approved by (Signature) — Name (Printed/Typed) Jerry Kenczka — Date FEB 06 2012

Title Assistant Field Manager Lands & Mineral Resources — Office VERNAL FIELD OFFICE

Application approval does not warrant or certify that the applicant holds legal or equitable title to those rights in the subject lease which would entitle the applicant to conduct operations thereon.
Conditions of approval, if any, are attached. CONDITIONS OF APPROVAL ATTACHED

Title 18 U.S.C. Section 1001 and Title 43 U.S.C. Section 1212, make it a crime for any person knowingly and willfully to make to any department or agency of the United States any false, fictitious or fraudulent statements or representations as to any matter within its jurisdiction.

(Continued on page 2)

*(Instructions on page 2)

UDOGM

RECEIVED
FEB 09 2012
DIV. OF OIL, GAS & MINING

NOTICE OF APPROVAL

NOS 12/28/10
11SS0579A

UNITED STATES DEPARTMENT OF THE INTERIOR
BUREAU OF LAND MANAGEMENT
VERNAL FIELD OFFICE
170 South 500 East VERNAL, UT 84078 (435) 781-4400

CONDITIONS OF APPROVAL FOR APPLICATION FOR PERMIT TO DRILL

Company:	**Newfield Production Company**	**Location:**	**SWSW, Sec. 16, T4S, R1W**
Well No:	**Ute Tribal 13-16-4-1W**	**Lease No:**	**14-20-H62-6414**
API No:	**43-013-50564**	**Agreement:**	**N/A**

OFFICE NUMBER: (435) 781-4400

OFFICE FAX NUMBER: (435) 781-3420

A COPY OF THESE CONDITIONS SHALL BE FURNISHED TO YOUR FIELD REPRESENTATIVE TO INSURE COMPLIANCE

All lease and/or unit operations are to be conducted in such a manner that full compliance is made with the applicable laws, regulations (43 CFR Part 3160), and this approved Application for Permit to Drill including Surface and Downhole Conditions of Approval. The operator is considered fully responsible for the actions of his subcontractors. A copy of the approved APD must be on location during construction, drilling, and completion operations. **This permit is approved for a two (2) year period, or until lease expiration, whichever occurs first. An additional extension, up to two (2) years, may be applied for by sundry notice prior to expiration.**

NOTIFICATION REQUIREMENTS

Construction Activity (Notify Ute Tribe Energy & Minerals Dept. and BLM Environmental Scientist)	-	The Ute Tribe Energy & Minerals Dept. and BLM Environmental Scientist shall be notified at least 48 hours in advance of any construction activity. The Ute Tribal office is open Monday through Thursday.
Construction Completion (Notify Ute Tribe Energy & Minerals Dept. and BLM Environmental Scientist)	-	Upon completion of the pertinent APD/ROW construction, notify the Ute Tribe Energy & Minerals Dept. for a Tribal Technician to verify the Affidavit of Completion. Notify the BLM Environmental Scientist prior to moving on the drilling rig.
Spud Notice (Notify BLM Petroleum Engineer)	-	Twenty-Four (24) hours prior to spudding the well.
Casing String & Cementing (Notify BLM Supv. Petroleum Tech.)	-	Twenty-Four (24) hours prior to running casing and cementing all casing strings to: blm_ut_vn_opreport@blm.gov.
BOP & Related Equipment Tests (Notify BLM Supv. Petroleum Tech.)	-	Twenty-Four (24) hours prior to initiating pressure tests.
First Production Notice (Notify BLM Petroleum Engineer)	-	Within Five (5) business days after new well begins or production resumes after well has been off production for more than ninety (90) days.

SURFACE USE PROGRAM
CONDITIONS OF APPROVAL (COAs)

US FWS Formal Consultation:

- Prior to and within one year of construction and within the appropriate survey window, all areas within 300 feet of proposed disturbance will be surveyed for the presence of Pariette cactus (*Sclerocactus brevispinus*) or Uinta Basin hookless cactus (*Sclerocactus wetlandicus*); If Pariette cactus (*Sclerocactus brevispinus*) or Uinta Basin hookless cactus (*Sclerocactus wetlandicus*) are documented, authorization to proceed will not be granted.

- Following completion of the survey, a report will be submitted to the Bureau of Land Management (BLM) and the Service documenting the results of the survey.

- If Newfield chose to alter the proposed surface disturbance areas to avoid the cacti, the current NEPA will not be sufficient and an additional analysis including consultation with the Service will be conducted.

Standard Operating Procedures:

- After cessation of drilling and completion operations, any visible or measurable layer of oil must be removed from the surface of the reserve pit and the pit kept free of oil.

- Pits must be free of oil and other liquid and solid wastes prior to filling. Pit liners must not be breached (cut) or filled (squeezed) while still containing fluids. The pit liner must be removed to the solids level or treated to prevent its reemergence to the surface or its interference with long-term successful revegetation.

- All operator employees and/or authorized personnel (sub-contractors) in the field will have approved applicable APD's and ROW permits/authorizations on their person(s) during all phases of construction.

- Reclamation will be completed in accordance with the recontouring and reseeding procedures outlined in the Newfield Exploration Company Castle Peak and Eight Mile Flat Reclamation Plan on file with the Vernal Field Office of the BLM, unless otherwise specified by the private surface owner.

- The surface conditions as set forth by the owners and/or agencies.

DOWNHOLE PROGRAM
CONDITIONS OF APPROVAL (COAs)

SITE SPECIFIC DOWNHOLE COAs:

- Production casing cement shall be brought up and into the surface.
- Surface casing cement shall be brought to surface.

All provisions outlined in Onshore Oil & Gas Order #2 Drilling Operations shall be strictly adhered to. The following items are emphasized:

DRILLING/COMPLETION/PRODUCING OPERATING STANDARDS

- The spud date and time shall be reported orally to Vernal Field Office within 24 hours of spudding.
- Notify Vernal Field Office Supervisory Petroleum Engineering Technician at least 24 hours in advance of casing cementing operations and BOPE & casing pressure tests.
- All requirements listed in Onshore Order #2 III. E. Special Drilling Operations are applicable for air drilling of surface hole.
- Blowout prevention equipment (BOPE) shall remain in use until the well is completed or abandoned. Closing unit controls shall remain unobstructed and readily accessible at all times. Choke manifolds shall be located outside of the rig substructure.
- All BOPE components shall be inspected daily and those inspections shall be recorded in the daily drilling report. Components shall be operated and tested as required by Onshore Oil & Gas Order No. 2 to insure good mechanical working order. All BOPE pressure tests shall be performed by a test pump with a chart recorder and **NOT** by the rig pumps. Test shall be reported in the driller's log.
- BOP drills shall be initially conducted by each drilling crew within 24 hours of drilling out from under the surface casing and weekly thereafter as specified in Onshore Oil & Gas Order No. 2.
- Casing pressure tests are required before drilling out from under all casing strings set and cemented in place.
- No aggressive/fresh hard-banded drill pipe shall be used within casing.
- **Cement baskets shall not be run on surface casing.**
- The operator must report all shows of water or water-bearing sands to the BLM. If flowing water is encountered it must be sampled, analyzed, and a copy of the analyses submitted to the BLM Vernal Field Office.
- The operator must report encounters of all non oil & gas mineral resources (such as Gilsonite, tar sands, oil shale, trona, etc.) to the Vernal Field Office, in writing, within 5 working days of each encounter. Each report shall include the well name/number, well location, date and depth (from KB or GL) of encounter, vertical footage of the encounter and, the name of the person

making the report (along with a telephone number) should the BLM need to obtain additional information.

- A complete set of angular deviation and directional surveys of a directional well will be submitted to the Vernal BLM office engineer within 30 days of the completion of the well.

- While actively drilling, chronologic drilling progress reports shall be filed directly with the BLM, Vernal Field Office on a weekly basis in sundry, letter format or e-mail to the Petroleum Engineers until the well is completed.

- A cement bond log (CBL) will be run from the production casing shoe to the top of cement and shall be utilized to determine the bond quality for the production casing. Submit a field copy of the CBL to this office.

- **Please submit an electronic copy of all other logs run on this well in LAS format to BLM_UT_VN_Welllogs@BLM.gov. This submission will supersede the requirement for submittal of paper logs to the BLM.**

- There shall be no deviation from the proposed drilling, completion, and/or workover program as approved. Safe drilling and operating practices must be observed. Any changes in operation must have prior approval from the BLM Vernal Field Office.

OPERATING REQUIREMENT REMINDERS:

- All wells, whether drilling, producing, suspended, or abandoned, shall be identified in accordance with 43 CFR 3162.6. There shall be a sign or marker with the name of the operator, lease serial number, well number, and surveyed description of the well.

- For information regarding production reporting, contact the Office of Natural Resources Revenue (ONRR) at www.ONRR.gov.

- Should the well be successfully completed for production, the BLM Vernal Field office must be notified when it is placed in a producing status. Such notification will be by written communication and must be received in this office by not later than the fifth business day following the date on which the well is placed on production. The notification shall provide, as a minimum, the following informational items:

    - Operator name, address, and telephone number.

    - Well name and number.

    - Well location (¼¼, Sec., Twn, Rng, and P.M.).

    - Date well was placed in a producing status (date of first production for which royalty will be paid).

    - The nature of the well's production, (i.e., crude oil, or crude oil and casing head gas, or natural gas and entrained liquid hydrocarbons).

    - The Federal or Indian lease prefix and number on which the well is located; otherwise the non-Federal or non-Indian land category, i.e., State or private.

    - Unit agreement and/or participating area name and number, if applicable.

    - Communitization agreement number, if applicable.

- Any venting or flaring of gas shall be done in accordance with Notice to Lessees (NTL) 4A and needs prior approval from the BLM Vernal Field Office.

- All undesirable events (fires, accidents, blowouts, spills, discharges) as specified in NTL 3A will be reported to the BLM, Vernal Field Office. Major events, as defined in NTL3A, shall be reported verbally within 24 hours, followed by a written report within 15 days. "Other than Major Events" will be reported in writing within 15 days. "Minor Events" will be reported on the Monthly Report of Operations and Production.

- Whether the well is completed as a dry hole or as a producer, "Well Completion and Recompletion Report and Log" (BLM Form 3160-4) shall be submitted not later than 30 days after completion of the well or after completion of operations being performed, in accordance with 43 CFR 3162.4-1. Two copies of all logs run, core descriptions, and all other surveys or data obtained and compiled during the drilling, workover, and/or completion operations, shall be filed on BLM Form 3160-4. Submit with the well completion report a geologic report including, at a minimum, formation tops, and a summary and conclusions. Also include deviation surveys, sample descriptions, strip logs, core data, drill stem test data, and results of production tests if

performed. Samples (cuttings, fluid, and/or gas) shall be submitted only when requested by the BLM, Vernal Field Office.

- All off-lease storage, off-lease measurement, or commingling on-lease or off-lease, shall have prior written approval from the BLM Vernal Field Office.

- Oil and gas meters shall be calibrated in place prior to any deliveries. The BLM Vernal Field Office Petroleum Engineers will be provided with a date and time for the initial meter calibration and all future meter proving schedules. A copy of the meter calibration reports shall be submitted to the BLM Vernal Field Office. All measurement facilities will conform to the API standards for liquid hydrocarbons and the AGA standards for natural gas measurement. All measurement points shall be identified as the point of sale or allocation for royalty purposes.

- A schematic facilities diagram as required by Onshore Oil & Gas Order No. 3 shall be submitted to the BLM Vernal Field Office within 30 days of installation or first production, whichever occurs first. All site security regulations as specified in Onshore Oil & Gas Order No. 3 shall be adhered to. All product lines entering and leaving hydrocarbon storage tanks will be effectively sealed in accordance with Onshore Oil & Gas Order No. 3.

- Any additional construction, reconstruction, or alterations of facilities, including roads, gathering lines, batteries, etc., which will result in the disturbance of new ground, shall require the filing of a suitable plan and need prior approval of the BLM Vernal Field Office. Emergency approval may be obtained orally, but such approval does not waive the written report requirement.

- No location shall be constructed or moved, no well shall be plugged, and no drilling or workover equipment shall be removed from a well to be placed in a suspended status without prior approval of the BLM Vernal Field Office. If operations are to be suspended for more than 30 days, prior approval of the BLM Vernal Field Office shall be obtained and notification given before resumption of operations.

- Pursuant to Onshore Oil & Gas Order No. 7, this is authorization for pit disposal of water produced from this well for a period of 90 days from the date of initial production. A permanent disposal method must be approved by this office and in operation prior to the end of this 90-day period. In order to meet this deadline, an application for the proposed permanent disposal method shall be submitted along with any necessary water analyses, as soon as possible, but no later than 45 days after the date of first production. Any method of disposal which has not been approved prior to the end of the authorized 90-day period will be considered as an Incident of Noncompliance and will be grounds for issuing a shut-in order until an acceptable manner for disposing of said water is provided and approved by this office.

- Unless the plugging is to take place immediately upon receipt of oral approval, the Field Office Petroleum Engineers must be notified at least 24 hours in advance of the plugging of the well, in order that a representative may witness plugging operations. If a well is suspended or abandoned, all pits must be fenced immediately until they are backfilled. The "Subsequent Report of Abandonment" (Form BLM 3160-5) must be submitted within 30 days after the actual plugging of the well bore, showing location of plugs, amount of cement in each, and amount of casing left in hole, and the current status of the surface restoration.

STATE OF UTAH
DEPARTMENT OF NATURAL RESOURCES
DIVISION OF OIL, GAS, AND MINING

FORM 9

5.LEASE DESIGNATION AND SERIAL NUMBER: 14-20-H62-6414

SUNDRY NOTICES AND REPORTS ON WELLS

Do not use this form for proposals to drill new wells, significantly deepen existing wells below current bottom-hole depth, reenter plugged wells, or to drill horizontal laterals. Use APPLICATION FOR PERMIT TO DRILL form for such proposals.

6. IF INDIAN, ALLOTTEE OR TRIBE NAME:

7.UNIT or CA AGREEMENT NAME:

1. TYPE OF WELL
Oil Well

8. WELL NAME and NUMBER:
UTE TRIBAL 13-16-4-1W

2. NAME OF OPERATOR:
NEWFIELD PRODUCTION COMPANY

9. API NUMBER:
43013505640000

3. ADDRESS OF OPERATOR:
Rt 3 Box 3630 , Myton, UT, 84052

PHONE NUMBER:
435 646-4825 Ext

9. FIELD and POOL or WILDCAT:
UNDESIGNATED

4. LOCATION OF WELL
FOOTAGES AT SURFACE:
0729 FSL 0789 FWL
QTR/QTR, SECTION, TOWNSHIP, RANGE, MERIDIAN:
Qtr/Qtr: SWSW Section: 16 Township: 04.0S Range: 01.0W Meridian: U

COUNTY:
DUCHESNE

STATE:
UTAH

11.
CHECK APPROPRIATE BOXES TO INDICATE NATURE OF NOTICE, REPORT, OR OTHER DATA

TYPE OF SUBMISSION	TYPE OF ACTION		
✓ NOTICE OF INTENT Approximate date work will start: 3/28/2012	☐ ACIDIZE	☐ ALTER CASING	☐ CASING REPAIR
	☐ CHANGE TO PREVIOUS PLANS	☐ CHANGE TUBING	☐ CHANGE WELL NAME
	☐ CHANGE WELL STATUS	☐ COMMINGLE PRODUCING FORMATIONS	☐ CONVERT WELL TYPE
☐ SUBSEQUENT REPORT Date of Work Completion:	☐ DEEPEN	☐ FRACTURE TREAT	☐ NEW CONSTRUCTION
	☐ OPERATOR CHANGE	☐ PLUG AND ABANDON	☐ PLUG BACK
	☐ PRODUCTION START OR RESUME	☐ RECLAMATION OF WELL SITE	☐ RECOMPLETE DIFFERENT FORMATION
☐ SPUD REPORT Date of Spud:	☐ REPERFORATE CURRENT FORMATION	☐ SIDETRACK TO REPAIR WELL	☐ TEMPORARY ABANDON
	☐ TUBING REPAIR	☐ VENT OR FLARE	☐ WATER DISPOSAL
☐ DRILLING REPORT Report Date:	☐ WATER SHUTOFF	☐ SI TA STATUS EXTENSION	✓ APD EXTENSION
	☐ WILDCAT WELL DETERMINATION	☐ OTHER	OTHER:

12. DESCRIBE PROPOSED OR COMPLETED OPERATIONS. Clearly show all pertinent details including dates, depths, volumes, etc.

Newfield proposes to extend the Application for Permit to Drill this well for one year.

Approved by the Utah Division of Oil, Gas and Mining

Date: March 12, 2012

By:

NAME (PLEASE PRINT)	PHONE NUMBER	TITLE
Mandie Crozier	435 646-4825	Regulatory Tech

SIGNATURE	DATE
N/A	3/7/2012

RECEIVED: Mar. 07, 2012

The Utah Division of Oil, Gas, and Mining

- State of Utah
- Department of Natural Resources

Electronic Permitting System - Sundry Notices

Request for Permit Extension Validation Well Number 43013505640000

API: 43013505640000
Well Name: UTE TRIBAL 13-16-4-1W
Location: 0729 FSL 0789 FWL QTR SWSW SEC 16 TWNP 040S RNG 010W MER U
Company Permit Issued to: NEWFIELD PRODUCTION COMPANY
Date Original Permit Issued: 3/28/2011

The undersigned as owner with legal rights to drill on the property as permitted above, hereby verifies that the information as submitted in the previously approved application to drill, remains valid and does not require revision. Following is a checklist of some items related to the application, which should be verified.

- **If located on private land, has the ownership changed, if so, has the surface agreement been updated?** ○ **Yes** ◉ **No**
- **Have any wells been drilled in the vicinity of the proposed well which would affect the spacing or siting requirements for this location?** ○ **Yes** ◉ **No**
- **Has there been any unit or other agreements put in place that could affect the permitting or operation of this proposed well?** ○ **Yes** ◉ **No**
- **Have there been any changes to the access route including ownership, or rightof- way, which could affect the proposed location?** ○ **Yes** ◉ **No**
- **Has the approved source of water for drilling changed?** ○ **Yes** ◉ **No**
- **Have there been any physical changes to the surface location or access route which will require a change in plans from what was discussed at the onsite evaluation?** ○ **Yes** ◉ **No**
- **Is bonding still in place, which covers this proposed well?** ◉ **Yes** ○ **No**

Signature: Mandie Crozier **Date:** 3/7/2012
Title: Regulatory Tech **Representing:** NEWFIELD PRODUCTION COMPANY

RECEIVED: Mar. 07, 2012

STATE OF UTAH
DEPARTMENT OF NATURAL RESOURCES
DIVISION OF OIL, GAS, AND MINING

FORM 9

5.LEASE DESIGNATION AND SERIAL NUMBER: 14-20-H62-6414

SUNDRY NOTICES AND REPORTS ON WELLS

Do not use this form for proposals to drill new wells, significantly deepen existing wells below current bottom-hole depth, reenter plugged wells, or to drill horizontal laterals. Use APPLICATION FOR PERMIT TO DRILL form for such proposals.

6. IF INDIAN, ALLOTTEE OR TRIBE NAME:

7.UNIT or CA AGREEMENT NAME:

1. TYPE OF WELL
Oil Well

8. WELL NAME and NUMBER:
UTE TRIBAL 13-16-4-1W

2. NAME OF OPERATOR:
NEWFIELD PRODUCTION COMPANY

9. API NUMBER:
43013505640000

3. ADDRESS OF OPERATOR:
Rt 3 Box 3630 , Myton, UT, 84052

PHONE NUMBER:
435 646-4825 Ext

9. FIELD and POOL or WILDCAT:
WINDY RIDGE

4. LOCATION OF WELL
FOOTAGES AT SURFACE:
0729 FSL 0789 FWL
QTR/QTR, SECTION, TOWNSHIP, RANGE, MERIDIAN:
Qtr/Qtr: SWSW Section: 16 Township: 04.0S Range: 01.0W Meridian: U

COUNTY:
DUCHESNE

STATE:
UTAH

11.
CHECK APPROPRIATE BOXES TO INDICATE NATURE OF NOTICE, REPORT, OR OTHER DATA

TYPE OF SUBMISSION

- ✓ NOTICE OF INTENT
  Approximate date work will start: 3/28/2013
- ☐ SUBSEQUENT REPORT
  Date of Work Completion:
- ☐ SPUD REPORT
  Date of Spud:
- ☐ DRILLING REPORT
  Report Date:

TYPE OF ACTION

☐ ACIDIZE	☐ ALTER CASING	☐ CASING REPAIR
☐ CHANGE TO PREVIOUS PLANS	☐ CHANGE TUBING	☐ CHANGE WELL NAME
☐ CHANGE WELL STATUS	☐ COMMINGLE PRODUCING FORMATIONS	☐ CONVERT WELL TYPE
☐ DEEPEN	☐ FRACTURE TREAT	☐ NEW CONSTRUCTION
☐ OPERATOR CHANGE	☐ PLUG AND ABANDON	☐ PLUG BACK
☐ PRODUCTION START OR RESUME	☐ RECLAMATION OF WELL SITE	☐ RECOMPLETE DIFFERENT FORMATION
☐ REPERFORATE CURRENT FORMATION	☐ SIDETRACK TO REPAIR WELL	☐ TEMPORARY ABANDON
☐ TUBING REPAIR	☐ VENT OR FLARE	☐ WATER DISPOSAL
☐ WATER SHUTOFF	☐ SI TA STATUS EXTENSION	✓ APD EXTENSION
☐ WILDCAT WELL DETERMINATION	☐ OTHER	OTHER:

12. DESCRIBE PROPOSED OR COMPLETED OPERATIONS. Clearly show all pertinent details including dates, depths, volumes, etc.
Newfield proposes to extend the Application for Permit to Drill this well.

Approved by the Utah Division of Oil, Gas and Mining

Date: March 12, 2013

By:

NAME (PLEASE PRINT)	PHONE NUMBER	TITLE
Mandie Crozier	435 646-4825	Regulatory Tech

SIGNATURE	DATE
N/A	3/5/2013

RECEIVED: Mar. 05, 2013

The Utah Division of Oil, Gas, and Mining

- State of Utah
- Department of Natural Resources

Electronic Permitting System - Sundry Notices

Request for Permit Extension Validation Well Number 43013505640000

API: 43013505640000
Well Name: UTE TRIBAL 13-16-4-1W
Location: 0729 FSL 0789 FWL QTR SWSW SEC 16 TWNP 040S RNG 010W MER U
Company Permit Issued to: NEWFIELD PRODUCTION COMPANY
Date Original Permit Issued: 3/28/2011

The undersigned as owner with legal rights to drill on the property as permitted above, hereby verifies that the information as submitted in the previously approved application to drill, remains valid and does not require revision. Following is a checklist of some items related to the application, which should be verified.

- **If located on private land, has the ownership changed, if so, has the surface agreement been updated?** ○ **Yes** ◉ **No**
- **Have any wells been drilled in the vicinity of the proposed well which would affect the spacing or siting requirements for this location?** ○ **Yes** ◉ **No**
- **Has there been any unit or other agreements put in place that could affect the permitting or operation of this proposed well?** ○ **Yes** ◉ **No**
- **Have there been any changes to the access route including ownership, or rightof- way, which could affect the proposed location?** ○ **Yes** ◉ **No**
- **Has the approved source of water for drilling changed?** ○ **Yes** ◉ **No**
- **Have there been any physical changes to the surface location or access route which will require a change in plans from what was discussed at the onsite evaluation?** ○ **Yes** ◉ **No**
- **Is bonding still in place, which covers this proposed well?** ◉ **Yes** ○ **No**

Signature: Mandie Crozier **Date:** 3/5/2013
Title: Regulatory Tech **Representing:** NEWFIELD PRODUCTION COMPANY

RECEIVED: Mar. 05, 2013

Form 3160-5
(August 2007)

UNITED STATES
DEPARTMENT OF THE INTERIOR
BUREAU OF LAND MANAGEMENT

RECEIVED
JAN 08 2014
BLM

FORM APPROVED
OMB NO. 1004-0135
Expires: July 31, 2010

SUNDRY NOTICES AND REPORTS ON WELLS
Do not use this form for proposals to drill or to re-enter a abandoned well. Use form 3160-3 (APD) for such proposals.

SUBMIT IN TRIPLICATE - Other instructions on reverse side.

5. Lease Serial No.
1420H626414

6. If Indian, Allottee or Tribe Name

7. If Unit or CA/Agreement, Name and/or No.
NA

1. Type of Well
☒ Oil Well ☐ Gas Well ☐ Other

8. Well Name and No.
UTE TRIBAL 13-16-4-1W

2. Name of Operator
NEWFIELD PRODUCTION
Contact: MANDIE H CROZIER
E-Mail: mcrozier@newfield.com

9. API Well No.
43-013-50564

3a. Address
ROUTE 3 BOX 3630
MYTON, UT 84052

3b. Phone No. (include area code)
Ph: 435-646-4825

10. Field and Pool, or Exploratory
UNDESIGNATED

4. Location of Well *(Footage, Sec., T., R., M., or Survey Description)*
Sec 16 T4S R1W Mer UBM SWSW 729FSL 789FWL

11. County or Parish, and State
DUCHESNE COUNTY, UT

12. CHECK APPROPRIATE BOX(ES) TO INDICATE NATURE OF NOTICE, REPORT, OR OTHER DATA

TYPE OF SUBMISSION	TYPE OF ACTION			
☒ Notice of Intent	☐ Acidize	☐ Deepen	☐ Production (Start/Resume)	☐ Water Shut-Off
☐ Subsequent Report	☐ Alter Casing	☐ Fracture Treat	☐ Reclamation	☐ Well Integrity
☐ Final Abandonment Notice	☐ Casing Repair	☐ New Construction	☐ Recomplete	☒ Other Change to Original A PD
	☐ Change Plans	☐ Plug and Abandon	☐ Temporarily Abandon	
	☐ Convert to Injection	☐ Plug Back	☐ Water Disposal	

13. Describe Proposed or Completed Operation (clearly state all pertinent details, including estimated starting date of any proposed work and approximate duration thereof. If the proposal is to deepen directionally or recomplete horizontally, give subsurface locations and measured and true vertical depths of all pertinent markers and zones. Attach the Bond under which the work will be performed or provide the Bond No. on file with BLM/BIA. Required subsequent reports shall be filed within 30 days following completion of the involved operations. If the operation results in a multiple completion or recompletion in a new interval, a Form 3160-4 shall be filed once testing has been completed. Final Abandonment Notices shall be filed only after all requirements, including reclamation, have been completed, and the operator has determined that the site is ready for final inspection.)

Newfield requests to extend the Application for Permit to Drill this well for two more years.

RECEIVED
SEP 29 2014
DIV. OF OIL, GAS & MINING

VERNAL FIELD OFFICE
ENG. MR 9/22/14
GEOL.
S.
ET.
ECL.

14. I hereby certify that the foregoing is true and correct.
Electronic Submission #231474 verified by the BLM Well Information System
For NEWFIELD PRODUCTION, sent to the Vernal
Committed to AFMSS for processing by LESLIE BUHLER on 01/09/2014 ()

Name *(Printed/Typed)* MANDIE H CROZIER — Title REGULATORY ANALYST

Signature (Electronic Submission) — Date 01/08/2014

THIS SPACE FOR FEDERAL OR STATE OFFICE USE

Approved By — Title ~~Assistant Field Manager~~ Lands & Mineral Resources — Date SEP 17 2014

Conditions of approval, if any, are attached. Approval of this notice does not warrant or certify that the applicant holds legal or equitable title to those rights in the subject lease which would entitle the applicant to conduct operations thereon. — Office **VERNAL FIELD OFFICE**

Title 18 U.S.C. Section 1001 and Title 43 U.S.C. Section 1212, make it a crime for any person knowingly and willfully to make to any department or agency of the United States any false, fictitious or fraudulent statements or representations as to any matter within its jurisdiction.

**** OPERATOR-SUBMITTED ** OPERATOR-SUBMITTED ** OPERATOR-SUBMITTED ****

UDOGM

CONDITIONS OF APPROVAL

Newfield Production
Notice of Intent
APD Extension

Lease: 1420H62414
Well: Ute Tribal 13-16-4-1W
Location: SWSW Sec 16 T4S-R1W

An extension for the referenced APD is granted with the following conditions:

---

1. The APD extension shall expire on 2/6/16

2. No other extension shall be granted.

If you have any other questions concerning this matter, please contact Michael Riches of this office at (435) 781-4438

STATE OF UTAH
DEPARTMENT OF NATURAL RESOURCES
DIVISION OF OIL, GAS, AND MINING

FORM 9

5.LEASE DESIGNATION AND SERIAL NUMBER: 14-20-H62-6414

SUNDRY NOTICES AND REPORTS ON WELLS

Do not use this form for proposals to drill new wells, significantly deepen existing wells below current bottom-hole depth, reenter plugged wells, or to drill horizontal laterals. Use APPLICATION FOR PERMIT TO DRILL form for such proposals.

6. IF INDIAN, ALLOTTEE OR TRIBE NAME:

7.UNIT or CA AGREEMENT NAME:

1. TYPE OF WELL
Oil Well

8. WELL NAME and NUMBER:
UTE TRIBAL 13-16-4-1W

2. NAME OF OPERATOR:
NEWFIELD PRODUCTION COMPANY

9. API NUMBER:
43013505640000

3. ADDRESS OF OPERATOR:
Rt 3 Box 3630 , Myton, UT, 84052

PHONE NUMBER:
435 646-4825 Ext

9. FIELD and POOL or WILDCAT:
PLEASANT VALLEY

4. LOCATION OF WELL
FOOTAGES AT SURFACE:
0729 FSL 0789 FWL
QTR/QTR, SECTION, TOWNSHIP, RANGE, MERIDIAN:
Qtr/Qtr: SWSW Section: 16 Township: 04.0S Range: 01.0W Meridian: U

COUNTY:
DUCHESNE

STATE:
UTAH

11.
CHECK APPROPRIATE BOXES TO INDICATE NATURE OF NOTICE, REPORT, OR OTHER DATA

TYPE OF SUBMISSION	TYPE OF ACTION		
✓ NOTICE OF INTENT Approximate date work will start: 3/28/2015	☐ ACIDIZE	☐ ALTER CASING	☐ CASING REPAIR
	☐ CHANGE TO PREVIOUS PLANS	☐ CHANGE TUBING	☐ CHANGE WELL NAME
	☐ CHANGE WELL STATUS	☐ COMMINGLE PRODUCING FORMATIONS	☐ CONVERT WELL TYPE
☐ SUBSEQUENT REPORT Date of Work Completion:	☐ DEEPEN	☐ FRACTURE TREAT	☐ NEW CONSTRUCTION
	☐ OPERATOR CHANGE	☐ PLUG AND ABANDON	☐ PLUG BACK
	☐ PRODUCTION START OR RESUME	☐ RECLAMATION OF WELL SITE	☐ RECOMPLETE DIFFERENT FORMATION
☐ SPUD REPORT Date of Spud:	☐ REPERFORATE CURRENT FORMATION	☐ SIDETRACK TO REPAIR WELL	☐ TEMPORARY ABANDON
	☐ TUBING REPAIR	☐ VENT OR FLARE	☐ WATER DISPOSAL
☐ DRILLING REPORT Report Date:	☐ WATER SHUTOFF	☐ SI TA STATUS EXTENSION	✓ APD EXTENSION
	☐ WILDCAT WELL DETERMINATION	☐ OTHER	OTHER:

12. DESCRIBE PROPOSED OR COMPLETED OPERATIONS. Clearly show all pertinent details including dates, depths, volumes, etc.

Newfield proposes to the extend the Application for Permit to Drill this well.

Approved by the
March 24, 2015
Oil, Gas and Mining

Date:

By:

NAME (PLEASE PRINT)	PHONE NUMBER	TITLE
Mandie Crozier	435 646-4825	Regulatory Tech

SIGNATURE	DATE
N/A	3/19/2015

RECEIVED: Mar. 19, 2015

The Utah Division of Oil, Gas, and Mining

- State of Utah
- Department of Natural Resources

Electronic Permitting System - Sundry Notices

Request for Permit Extension Validation Well Number 43013505640000

API: 43013505640000
Well Name: UTE TRIBAL 13-16-4-1W
Location: 0729 FSL 0789 FWL QTR SWSW SEC 16 TWNP 040S RNG 010W MER U
Company Permit Issued to: NEWFIELD PRODUCTION COMPANY
Date Original Permit Issued: 3/28/2011

The undersigned as owner with legal rights to drill on the property as permitted above, hereby verifies that the information as submitted in the previously approved application to drill, remains valid and does not require revision. Following is a checklist of some items related to the application, which should be verified.

- **If located on private land, has the ownership changed, if so, has the surface agreement been updated?** ○ **Yes** ◉ **No**
- **Have any wells been drilled in the vicinity of the proposed well which would affect the spacing or siting requirements for this location?** ○ **Yes** ◉ **No**
- **Has there been any unit or other agreements put in place that could affect the permitting or operation of this proposed well?** ○ **Yes** ◉ **No**
- **Have there been any changes to the access route including ownership, or rightof- way, which could affect the proposed location?** ○ **Yes** ◉ **No**
- **Has the approved source of water for drilling changed?** ○ **Yes** ◉ **No**
- **Have there been any physical changes to the surface location or access route which will require a change in plans from what was discussed at the onsite evaluation?** ○ **Yes** ◉ **No**
- **Is bonding still in place, which covers this proposed well?** ◉ **Yes** ○ **No**

Signature: Mandie Crozier **Date:** 3/19/2015
Title: Regulatory Tech **Representing:** NEWFIELD PRODUCTION COMPANY

RECEIVED: Mar. 19, 2015

STATE OF UTAH
DEPARTMENT OF NATURAL RESOURCES
DIVISION OF OIL, GAS, AND MINING

FORM 9

5.LEASE DESIGNATION AND SERIAL NUMBER: 14-20-H62-6414

SUNDRY NOTICES AND REPORTS ON WELLS

Do not use this form for proposals to drill new wells, significantly deepen existing wells below current bottom-hole depth, reenter plugged wells, or to drill horizontal laterals. Use APPLICATION FOR PERMIT TO DRILL form for such proposals.

6. IF INDIAN, ALLOTTEE OR TRIBE NAME:

7.UNIT or CA AGREEMENT NAME:

1. TYPE OF WELL
Oil Well

8. WELL NAME and NUMBER:
UTE TRIBAL 13-16-4-1W

2. NAME OF OPERATOR:
NEWFIELD PRODUCTION COMPANY

9. API NUMBER:
43013505640000

3. ADDRESS OF OPERATOR:
Rt 3 Box 3630 , Myton, UT, 84052

PHONE NUMBER:
435 646-4825 Ext

9. FIELD and POOL or WILDCAT:
PLEASANT VALLEY

4. LOCATION OF WELL
FOOTAGES AT SURFACE:
0729 FSL 0789 FWL
QTR/QTR, SECTION, TOWNSHIP, RANGE, MERIDIAN:
Qtr/Qtr: SWSW Section: 16 Township: 04.0S Range: 01.0W Meridian: U

COUNTY:
DUCHESNE

STATE:
UTAH

11.
CHECK APPROPRIATE BOXES TO INDICATE NATURE OF NOTICE, REPORT, OR OTHER DATA

TYPE OF SUBMISSION	TYPE OF ACTION		
✓ NOTICE OF INTENT Approximate date work will start: 3/28/2016	☐ ACIDIZE	☐ ALTER CASING	☐ CASING REPAIR
	☐ CHANGE TO PREVIOUS PLANS	☐ CHANGE TUBING	☐ CHANGE WELL NAME
	☐ CHANGE WELL STATUS	☐ COMMINGLE PRODUCING FORMATIONS	☐ CONVERT WELL TYPE
☐ SUBSEQUENT REPORT Date of Work Completion:	☐ DEEPEN	☐ FRACTURE TREAT	☐ NEW CONSTRUCTION
	☐ OPERATOR CHANGE	☐ PLUG AND ABANDON	☐ PLUG BACK
	☐ PRODUCTION START OR RESUME	☐ RECLAMATION OF WELL SITE	☐ RECOMPLETE DIFFERENT FORMATION
☐ SPUD REPORT Date of Spud:	☐ REPERFORATE CURRENT FORMATION	☐ SIDETRACK TO REPAIR WELL	☐ TEMPORARY ABANDON
	☐ TUBING REPAIR	☐ VENT OR FLARE	☐ WATER DISPOSAL
☐ DRILLING REPORT Report Date:	☐ WATER SHUTOFF	☐ SI TA STATUS EXTENSION	✓ APD EXTENSION
	☐ WILDCAT WELL DETERMINATION	☐ OTHER	OTHER:

12. DESCRIBE PROPOSED OR COMPLETED OPERATIONS. Clearly show all pertinent details including dates, depths, volumes, etc.
Newfield proposes to extend the Application for Permit to Drill this well.

March 16, 2016

Approved by the
Utah Division of
Oil, Gas and Mining

Date:

By:

NAME (PLEASE PRINT)	PHONE NUMBER	TITLE
Mandie Crozier	435 646-4825	Regulatory Tech

SIGNATURE	DATE
N/A	3/16/2016

RECEIVED: Mar. 16, 2016

The Utah Division of Oil, Gas, and Mining

- State of Utah
- Department of Natural Resources

Electronic Permitting System - Sundry Notices

Request for Permit Extension Validation Well Number 43013505640000

API: 43013505640000
Well Name: UTE TRIBAL 13-16-4-1W
Location: 0729 FSL 0789 FWL QTR SWSW SEC 16 TWNP 040S RNG 010W MER U
Company Permit Issued to: NEWFIELD PRODUCTION COMPANY
Date Original Permit Issued: 3/28/2011

The undersigned as owner with legal rights to drill on the property as permitted above, hereby verifies that the information as submitted in the previously approved application to drill, remains valid and does not require revision. Following is a checklist of some items related to the application, which should be verified.

- **If located on private land, has the ownership changed, if so, has the surface agreement been updated?** ○ **Yes** ◉ **No**
- **Have any wells been drilled in the vicinity of the proposed well which would affect the spacing or siting requirements for this location?** ○ **Yes** ◉ **No**
- **Has there been any unit or other agreements put in place that could affect the permitting or operation of this proposed well?** ○ **Yes** ◉ **No**
- **Have there been any changes to the access route including ownership, or rightof- way, which could affect the proposed location?** ○ **Yes** ◉ **No**
- **Has the approved source of water for drilling changed?** ○ **Yes** ◉ **No**
- **Have there been any physical changes to the surface location or access route which will require a change in plans from what was discussed at the onsite evaluation?** ○ **Yes** ◉ **No**
- **Is bonding still in place, which covers this proposed well?** ◉ **Yes** ○ **No**

Signature: Mandie Crozier **Date:** 3/16/2016
Title: Regulatory Tech **Representing:** NEWFIELD PRODUCTION COMPANY

RECEIVED: Mar. 16, 2016

GARY R. HERBERT
Governor

SPENCER J. COX
Lieutenant Governor

State of Utah

DEPARTMENT OF NATURAL RESOURCES

MICHAEL R. STYLER
Executive Director

Division of Oil, Gas and Mining
JOHN R. BAZA
Division Director

April 7, 2016

Mandie Crozier
Newfield Production Company
Rt 3 Box 3630
Myton, UT 84052

Re: APDs Rescinded for Newfield Production Company, Uintah and Duchesne County

Dear Ms. Crozier:

Enclosed find the list of APDs that is being rescinded. No drilling activity at these locations has been reported to the division. Therefore, approval to drill these wells is hereby rescinded as of April 7, 2016.

A new APD must be filed with this office for approval prior to the commencement of any future work on the subject location.

If any previously unreported operations have been performed on this well location, it is imperative that you notify the Division immediately.

Sincerely,

Diana Mason
Environmental Scientist

cc: Well File
Bureau of Land Management, Vernal

1594 West North Temple, Suite 1210, Salt Lake City, UT 84116
PO Box 145801, Salt Lake City, UT 84114-5801
telephone (801) 538-5340 • facsimile (801) 359-3940 • TTY (801) 538-7458 • *www.ogm.utah.gov*

UTAH DNR
OIL, GAS & MINING

43-047-51787	UTE TRIBAL 9-4-4-1E
43-013-50554	UTE TRIBAL 2-15-4-1W
43-013-50589	UTE TRIBAL 16-17-4-1W
43-013-50588	UTE TRIBAL 1-17-4-1W
43-013-50560	UTE TRIBAL 4-16-4-1W
43-013-50559	UTE TRIBAL 3-16-4-1W
43-013-50558	UTE TRIBAL 2-16-4-1W
43-047-51486	UTE TRIBAL 8-15-4-1W
43-013-50556	UTE TRIBAL 4-15-4-1W
43-047-51420	UTE TRIBAL 1-15-4-1W
43-013-50604	UTE TRIBAL 2-17-4-1W
43-047-52015	UTE TRIBAL 6-2-4-1E
43-047-52016	UTE TRIBAL 10-3-4-1E
43-047-52024	UTE TRIBAL 7-12-4-1E
43-047-52035	UTE TRIBAL 3-12-4-1E
43-013-50562	UTE TRIBAL 5-16-4-1W
43-013-50591	UTE TRIBAL 14-16-4-1W
43-013-50563	UTE TRIBAL 10-16-4-1W
43-013-50564	UTE TRIBAL 13-16-4-1W
43-013-50603	UTE TRIBAL 12-15-4-1W
43-047-51487	UTE TRIBAL 9-15-4-1W
43-047-52017	UTE TRIBAL 6-10-4-1E

STATE OF UTAH
DEPARTMENT OF NATURAL RESOURCES
DIVISION OF OIL, GAS, AND MINING

FORM 9

5.LEASE DESIGNATION AND SERIAL NUMBER: 14-20-H62-6414

SUNDRY NOTICES AND REPORTS ON WELLS

Do not use this form for proposals to drill new wells, significantly deepen existing wells below current bottom-hole depth, reenter plugged wells, or to drill horizontal laterals. Use APPLICATION FOR PERMIT TO DRILL form for such proposals.

6. IF INDIAN, ALLOTTEE OR TRIBE NAME:

7.UNIT or CA AGREEMENT NAME:

1. TYPE OF WELL
Oil Well

8. WELL NAME and NUMBER:
UTE TRIBAL 13-16-4-1W

2. NAME OF OPERATOR:
NEWFIELD PRODUCTION COMPANY

9. API NUMBER:
43013505640000

3. ADDRESS OF OPERATOR:
Rt 3 Box 3630 , Myton, UT, 84052

PHONE NUMBER:
435 646-4825 Ext

9. FIELD and POOL or WILDCAT:
PLEASANT VALLEY

4. LOCATION OF WELL
FOOTAGES AT SURFACE:
0729 FSL 0789 FWL
QTR/QTR, SECTION, TOWNSHIP, RANGE, MERIDIAN:
Qtr/Qtr: SWSW Section: 16 Township: 04.0S Range: 01.0W Meridian: U

COUNTY:
DUCHESNE

STATE:
UTAH

11.
CHECK APPROPRIATE BOXES TO INDICATE NATURE OF NOTICE, REPORT, OR OTHER DATA

TYPE OF SUBMISSION	TYPE OF ACTION		
✓ NOTICE OF INTENT Approximate date work will start: 2/6/2016	☐ ACIDIZE	☐ ALTER CASING	☐ CASING REPAIR
	☐ CHANGE TO PREVIOUS PLANS	☐ CHANGE TUBING	☐ CHANGE WELL NAME
	☐ CHANGE WELL STATUS	☐ COMMINGLE PRODUCING FORMATIONS	☐ CONVERT WELL TYPE
☐ SUBSEQUENT REPORT Date of Work Completion:	☐ DEEPEN	☐ FRACTURE TREAT	☐ NEW CONSTRUCTION
	☐ OPERATOR CHANGE	☐ PLUG AND ABANDON	☐ PLUG BACK
	☐ PRODUCTION START OR RESUME	☐ RECLAMATION OF WELL SITE	☐ RECOMPLETE DIFFERENT FORMATION
☐ SPUD REPORT Date of Spud:	☐ REPERFORATE CURRENT FORMATION	☐ SIDETRACK TO REPAIR WELL	☐ TEMPORARY ABANDON
	☐ TUBING REPAIR	☐ VENT OR FLARE	☐ WATER DISPOSAL
☐ DRILLING REPORT Report Date:	☐ WATER SHUTOFF	☐ SI TA STATUS EXTENSION	☐ APD EXTENSION
	☐ WILDCAT WELL DETERMINATION	✓ OTHER	OTHER: Federal APD Expiration

12. DESCRIBE PROPOSED OR COMPLETED OPERATIONS. Clearly show all pertinent details including dates, depths, volumes, etc.

The above mentioned APD expired with the BLM on 2/6/16.

Accepted by the Utah Division of Oil, Gas and Mining
FOR RECORD ONLY
April 07, 2016

NAME (PLEASE PRINT)	PHONE NUMBER	TITLE
Mandie Crozier	435 646-4825	Regulatory Tech

SIGNATURE	DATE
N/A	4/7/2016

RECEIVED: Apr. 07, 2016

United States Department of the Interior

BUREAU OF LAND MANAGEMENT
Green River District
Vernal Field Office
170 South 500 East
Vernal, UT 84078
http://www.blm.gov/ut/st/en/fo/vernal.html

MAR 25 2016

IN REPLY REFER TO:
3160 (UTG011)

Mandie Crozier
Newfield Production Company
Route 3, Box 3630
Myton, UT 54052

Dear Mandie:

The referenced Applications for Permit to Drill (APD) have expired. According to our records, no known activity has transpired at the approved location. In view of the foregoing, this office is notifying you that the approval of the referenced applications have expired. If you intend to drill at these locations in the future, a new Application for Permit to Drill must be submitted.

Lease	Well	Aliquot	Sec., T., R.	Approved	Expired	Extension Exp.
1420H62-5609	Ute Tribal 2-17-4-1W	NWNE	Sec. 17-T4S-R1W	2/09/2012	2/09/2014	2/09/2016
1420H62-6384	Ute Tribal 6-2-4-1E	SENW	Sec. 2-T4S-R1E	3/02/2012	3/02/2014	3/02/2016
1420H62-6385	Ute Tribal 10-3-4-1E	NWSE	Sec. 3-T4S-R1E	3/02/2012	3/02/2014	3/02/2016
1420H62-6390	Ute Tribal 7-12-4-1E	SWNE	Sec. 12-T4S-R1E	3/02/2012	3/02/2014	3/02/2016
1420H62-6390	Ute Tribal 3-12-4-1E	NENW	Sec. 12-T4S-R1E	3/02/2012	3/02/2014	3/02/2016
1420H62-6414	Ute Tribal 5-16-4-1W	SWNW	Sec. 16-T4S-R1W	2/08/2012	2/08/2014	2/08/2016
1420H62-6414	Ute Tribal 14-16-4-1W	SENW	Sec. 16-T4S-R1W	2/08/2012	2/08/2014	2/08/2016
1420H62-6414	Ute Tribal 10-16-4-1W	NWSE	Sec. 16-T4S-R1W	2/06/2012	2/06/2014	2/06/2016
1420H62-6414	Ute Tribal 13-16-4-1W	SWSW	Sec. 16-T4S-R1W	2/06/2012	2/06/2014	2/06/2016
1420H62-6509	Ute Tribal 12-15-4-1W	NWSW	Sec. 15-T4S-R1W	2/09/2012	2/09/2014	2/09/2016

This office requires a letter confirming that no surface disturbance has been made for these drill sites. Any surface disturbance associated with the approved location of these wells is to be rehabilitated. A schedule for this rehabilitation must be submitted to this office. Your cooperation in this matter is appreciated.

If you have any questions regarding this matter, please contact Jeanne E. Newman at (435) 781-4488.

Sincerely,

Jerry Kenczka
Assistant Field Manager
Lands & Mineral Resources

United States Department of the Interior

BUREAU OF LAND MANAGEMENT
Green River District
Vernal Field Office
170 South 500 East
Vernal, UT 84078
http://www.blm.gov/ut/st/en/fo/vernal.html

MAR 25 2016

IN REPLY REFER TO:
3160 (UTG011)

RECEIVED
APR 04 2016
DIV. OF OIL, GAS & MINING

Mandie Crozier
Newfield Production Company
Route 3, Box 3630
Myton, UT 54052

Dear Mandie:

The referenced Applications for Permit to Drill (APD) have expired. According to our records, no known activity has transpired at the approved location. In view of the foregoing, this office is notifying you that the approval of the referenced applications have expired. If you intend to drill at these locations in the future, a new Application for Permit to Drill must be submitted.

43

	Lease	Well	Aliquot	Sec., T., R.	Approved	Expired	Extension Exp.	
013	1420H62-5609	Ute Tribal 2-17-4-1W	NWNE	Sec. 17-T4S-R1W	2/09/2012	2/09/2014	2/09/2016	50588
047	1420H62-6384	Ute Tribal 6-2-4-1E	SENW	Sec. 2-T4S-R1E	3/02/2012	3/02/2014	3/02/2016	52015
047	1420H62-6385	Ute Tribal 10-3-4-1E	NWSE	Sec. 3-T4S-R1E	3/02/2012	3/02/2014	3/02/2016	52016
047	1420H62-6390	Ute Tribal 7-12-4-1E	SWNE	Sec. 12-T4S-R1E	3/02/2012	3/02/2014	3/02/2016	52024
047	1420H62-6390	Ute Tribal 3-12-4-1E	NENW	Sec. 12-T4S-R1E	3/02/2012	3/02/2014	3/02/2016	52035
013	1420H62-6414	Ute Tribal 5-16-4-1W	SWNW	Sec. 16-T4S-R1W	2/08/2012	2/08/2014	2/08/2016	50562
013	1420H62-6414	Ute Tribal 14-16-4-1W	SENW	Sec. 16-T4S-R1W	2/08/2012	2/08/2014	2/08/2016	50591
013	1420H62-6414	Ute Tribal 10-16-4-1W	NWSE	Sec. 16-T4S-R1W	2/06/2012	2/06/2014	2/06/2016	50563
013	1420H62-6414	Ute Tribal 13-16-4-1W	SWSW	Sec. 16-T4S-R1W	2/06/2012	2/06/2014	2/06/2016	50564
013	1420H62-6509	Ute Tribal 12-15-4-1W	NWSW	Sec. 15-T4S-R1W	2/09/2012	2/09/2014	2/09/2016	50603

This office requires a letter confirming that no surface disturbance has been made for these drill sites. Any surface disturbance associated with the approved location of these wells is to be rehabilitated. A schedule for this rehabilitation must be submitted to this office. Your cooperation in this matter is appreciated.

If you have any questions regarding this matter, please contact Jeanne E. Newman at (435) 781-4488.

Sincerely,

Jerry Kenczka
Assistant Field Manager
Lands & Mineral Resources