003

# Berry Petroleum Company

**Brundage Canyon Field**

**1614 South 2000 West**
**Rt. 3 Box 3020**
**Roosevelt, UT 84066**

**Ph. (435) 722-1325**
**Fax: (435) 722-1321**
**www.bry.com**

January 20, 2005

State Of Utah
Division of Oil, Gas & Mining
1594 W. North Temple,
Suite 1210 Box 145801
Salt Lake City, Utah 84114-5801

Re: Application for Permit to Drill

Attached please find one (1) original copy of an *Application for Permit to Drill* on the following locations:

**UTE TRIBAL 8-30-54**
**UTE TRIBAL 12-30-54**
**UTE TRIBAL 14-30-54**
**UTE TRIBAL 10-25-55**
**UTE TRIBAL 14-25-55** ✓
**UTE TRIBAL 3-36-55**

Thank you,

Debbie L. Wisener
Production & Regulatory Technician

RECEIVED
JAN 2 1 2005
DIV. OF OIL, GAS & MINING

001

STATE OF UTAH
DEPARTMENT OF NATURAL RESOURCES
DIVISION OF OIL, GAS AND MINING

FORM 3

AMENDED REPORT ☐
(highlight changes)

# APPLICATION FOR PERMIT TO DRILL

5. MINERAL LEASE NO: 14-20-H62-3537
6. SURFACE: INDIAN

1A. TYPE OF WORK: DRILL [√] REENTER [ ] DEEPEN [ ]

B. TYPE OF WELL: OIL [√] GAS [ ] OTHER _____ SINGLE ZONE [√] MULTIPLE ZONE [ ]

7. IF INDIAN, ALLOTTEE OR TRIBE NAME: UTE
8. UNIT or CA AGREEMENT NAME:

2. NAME OF OPERATOR: BERRY PETROLEUM COMPANY
9. WELL NAME and NUMBER: UTE TRIBAL 14-25-55

3. ADDRESS OF OPERATOR: RT. 3 BOX 3020 CITY ROOSEVELT STATE UTAH ZIP 84066
PHONE NUMBER: (435)722-1325
10. FIELD AND POOL, OR WILDCAT: BRUNDAGE CANYON

4. LOCATION OF WELL (FOOTAGES)
AT SURFACE: 534' FSL, 2020' FWL
551402 X 40.01189 -110.39713
4432040 Y
NAD 27
40.001836 LAT
110.397964 LONG
AT PROPOSED PRODUCING ZONE: SAME AS ABOVE
11. QTR/QTR, SECTION, TOWNSHIP, RANGE, MERIDIAN: (SE/SW) SEC. 25, T.5S., R.5W. U.S.B.&M.

14. DISTANCE IN MILES AND DIRECTION FROM NEAREST TOWN OR POST OFFICE: 24.5 MILES FROM MYTON, UTAH
12. COUNTY: DUCHESNE
13. STATE: UTAH

15. DISTANCE TO NEAREST PROPERTY OR LEASE LINE (FEET): 534'
16. NUMBER OF ACRES IN LEASE: 640
17. NUMBER OF ACRES ASSIGNED TO THIS WELL: 40

18. DISTANCE TO NEAREST WELL (DRILLING, COMPLETED, OR APPLIED FOR) ON THIS LEASE (FEET): 1115'
19. PROPOSED DEPTH: 6060'
20. BOND DESCRIPTION: RLB0005651

21. ELEVATIONS (SHOW WHETHER DF, RT, GR, ETC.): 7116' GR
22. APPROXIMATE DATE WORK WILL START: REFER TO BPC SOP PLAN
23. ESTIMATED DURATION: REFER TO BPC SOP PLAN

24. PROPOSED CASING AND CEMENTING PROGRAM

| SIZE OF HOLE | CASING SIZE, GRADE, AND WEIGHT PER FOOT | SETTING DEPTH | CEMENT TYPE, QUANTITY, YIELD, AND SLURRY WEIGHT |
|---|---|---|---|
| | | | |
| | | | |
| | | | |

REFER TO BERRY PETROLEUM COMPANY SOP'S DRILLING PROGRAM/CASING DESIGN

| | | | |
|---|---|---|---|
| | | | |
| | | | |
| | | | |

25. ATTACHMENTS

VERIFY THE FOLLOWING ARE ATTACHED IN ACCORDANCE WITH THE UTAH OIL AND GAS CONSERVATION GENERAL RULES:

[√] WELL PLAT OR MAP PREPARED BY LICENSED SURVEYOR OR ENGINEER
[√] EVIDENCE OF DIVISION OF WATER RIGHTS APPROVAL FOR USE OF WATER
[√] COMPLETE DRILLING PLAN (BPC SOP ON FILE WITH STATE)
[ ] FORM 5, IF OPERATOR IS PERSON OR COMPANY OTHER THAN THE LEASE OWNER

NAME (PLEASE PRINT) DEBBIE L. WISENER TITLE PRODUCTION & REGULATORY TECHNICIAN

SIGNATURE _____ DATE 1/19/2005

(This space for State use only)

API NUMBER ASSIGNED: 43-013-32750

APPROVAL

Approved by the Utah Division of Oil, Gas and Mining

Date: 01-24-05
By: _____

RECEIVED
JAN 21 2005
DIV. OF OIL, GAS & MINING

Federal Approval of this Action is Necessary

(11/2001)

(See Instructions on Reverse Side)

# T5S, R5W, U.S.B.&M.

R 5 W | R 4 W

N89°54'45"E – 2614.32' (Meas.)

N89°50'25"W – 2623.90' (Meas.)

Set Marked Stone, Pile of Stones

Set Stone

Set Stone, Lath

N00°33'38"W – 2627.58' (Meas.)

N00°10'57"E – 5277.69' (Meas.)

25

Set Marked Stone

N00°06'20"E – 2627.52' (Meas.)

UTE TRIBAL #14-25-55

Elev. Ungraded Ground = 7116'

2020'

534'

Pile of Stones

Set Marked Stone

Section Corner Re-Established Using Single Proportion Mehthod

N89°43'09"W – 2643.90' (Meas.)

S89°17'46"W – 2632.21' (Meas.)

N00°06'20"E 2627.52' (Meas.)

E 1/4 Cor Sec 36 Set Marked Stone

(NAD 83)
LATITUDE = 40°00'42.47" (40.011797)
LONGITUDE = 110°23'55.22" (110.398672)
(NAD 27)
LATITUDE = 40°00'42.61" (40.011836)
LONGITUDE = 110°23'52.67" (110.397964)

LEGEND:

└ = 90° SYMBOL

● = PROPOSED WELL HEAD.

▲ = SECTION CORNERS LOCATED.

△ = SECTION CORNERS RE-ESTABLISHED BY SINGLE PROPORTION METHOD. (NOT SET)

## BERRY PETROLEUM COMPANY

Well location, UTE TRIBAL #14-25-55, located as shown in the SE 1/4 SW 1/4 of Section 25, T5S, R5W, U.S.B.&M. Duchesne County, Utah.

### BASIS OF ELEVATION

BENCH MARK (M67) LOCATED IN THE SW 1/4 OF SECTION 9, T5S, R4W, U.S.B.&M. TAKEN FROM THE DUCHESNE SE QUADRANGLE, UTAH, DUCHESNE COUNTY, 7.5 MINUTE QUAD. (TOPOGRAPHIC MAP) PUBLISHED BY THE UNITED STATES DEPARTMENT OF THE INTERIOR, GEOLOGICAL SURVEY. SAID ELEVATION IS MARKED ON CAP AS BEING 6097 FEET.

### BASIS OF BEARINGS

BASIS OF BEARINGS IS A G.P.S. OBSERVATION.

N

1000' 500' 0' 1000'

SCALE

### CERTIFICATE

THIS IS TO CERTIFY THAT THE ABOVE PLAT WAS PREPARED FROM FIELD NOTES OF ACTUAL SURVEYS MADE BY ME OR UNDER MY SUPERVISION AND THAT THE SAME ARE TRUE AND CORRECT TO THE BEST OF MY KNOWLEDGE AND BELIEF.

REGISTERED LAND SURVEYOR
REGISTRATION NO. 161319
STATE OF UTAH

**UINTAH ENGINEERING & LAND SURVEYING**
*85 SOUTH 200 EAST – VERNAL, UTAH 84078*
(435) 789-1017

| | | |
|---|---|---|
| SCALE 1" = 1000' | DATE SURVEYED: 10-05-04 | DATE DRAWN: 10-11-04 |
| PARTY S.H. L.M. D.R.B. | REFERENCES G.L.O. PLAT | |
| WEATHER WARM | FILE BERRY PETROLEUM COMPANY | |

SELF-CERTIFICATION STATEMENT

The following self-certification statement is provided per federal requirements dated June 15, 1988.

Please be advised that Berry Petroleum Company is considered to be the operator of the following well.

Ute Tribal 14-25-55
SE 1/4, SW 1/4, 534' FSL 2020' FWL, Section 25, T. 5 S., R. 5 W., U.S.B.&M.
Lease BIA 14-20-H62-3537
Duchesne, County, Utah

Berry Petroleum Company is responsible under the terms of the lease for the operations conducted upon the lease lands.

Debbie L. Wisener
Production & Regulatory Technician
Berry Petroleum Company
1614 South 2000 West
Route 3, Box 3020
Roosevelt, Utah 84066
435-722-1325

BERRY PETROLEUM COMPANY
Ute Tribal 14-25-55
Surface location SE 1/4, SW 1/4, 534' FSL 2020' FWL, Section 25, T. 5 S., R. 5 W., U.S.B.&M.
Duchesne County, Utah

ONSHORE ORDER NO. 1

DRILLING PROGRAM

**1,2 Estimated Tops of Geological Markers and Formations Expected to Contain Water, Oil and Gas and Other Minerals**

| Formation | Depth |
|---|---|
| Uinta | surface |
| Green River | 1407' |
| Mahogany | 2612' |
| TGR3 Marker | 3645' |
| *Douglas Creek | 4407' |
| *Castle Peak | 5333' |
| Uteland Butte Ls. | 5740' |
| Wasatch | 5956' |
| TD | 6060' |

*PROSPECTIVE PAY

**3 Pressure Control Equipment**

PLEASE REFER TO BERRY PETROLEUM COMPANY STANDARD OPERATING PROCEDURE (SOP VERSION: AUGUST 10, 2004).

**4 Proposed Casing and Cementing Program**

PLEASE REFER TO BERRY PETROLEUM COMPANY STANDARD OPERATING PROCEDURE (SOP VERSION: AUGUST 10, 2004).

**5 Drilling Fluids Program**

PLEASE REFER TO BERRY PETROLEUM COMPANY STANDARD OPERATING PROCEDURE (SOP VERSION: AUGUST 10, 2004).

**6 Evaluation Program**

PLEASE REFER TO BERRY PETROLEUM COMPANY STANDARD OPERATING PROCEDURE (SOP VERSION: AUGUST 10, 2004).

## 7 Abnormal Conditions

PLEASE REFER TO BERRY PETROLEUM COMPANY STANDARD OPERATING PROCEDURE (SOP VERSION: AUGUST 10, 2004).

## 8 Anticipated Starting Dates and Notification of Operations

PLEASE REFER TO BERRY PETROLEUM COMPANY STANDARD OPERATING PROCEDURE (SOP VERSION: AUGUST 10, 2004).

## 9 Other information

PLEASE REFER TO BERRY PETROLEUM COMPANY STANDARD OPERATING PROCEDURE (SOP VERSION: AUGUST 10, 2004).

BERRY PETROLEUM COMPANY
Ute Tribal 14-25-55
Surface location SE 1/4, SW 1/4, 534' FSL 2020' FWL, Section 25, T. 5 S., R. 5 W., U.S.B.&M.
Duchesne County, Utah

ONSHORE ORDER NO. 1

MULTI POINT SURFACE USE & OPERATIONS PLAN

## 1 Existing Roads

To reach the Berry Petroleum Company well, Ute Tribal 14-25-55 location, in Section 25-T5S-R5W:

Start in Myton, Utah. Proceed west on US Highway 40, 8.6 miles to the Antelope Creek/Sowers Canyon Road at the Bridgeland turnoff. Turn south and proceed 10.1 miles to the Brundage Canyon Road. Turn south on the Brundage Canyon road and proceed 1.9 miles. Turn west and proceed southwest 3.0 miles. Turn south and proceed southwest 0.4 miles. Turn south and proceed 0.1 miles. Turn west and proceed southwest 0.2 miles. Continue south 0.2 miles to the Ute Tribal 14-25-55 location.

The existing oilfield service road may need some surface material to prevent or repair holes in the road due to heavy truck traffic during the drilling and completion operation. If repairs are made the operator will secure material from private sources.

Please see the attached map for additional details.

## 2 Planned Access Road

See Topographic Map "B" for the location of the proposed access road.

## 3 Location of Existing Wells

See Topographic Map "C" for the location of existing wells within a 1mile radius.

## 4 Location of Tank Batteries, Production Facilities and Production Gathering and Service Lines

PLEASE REFER TO BERRY PETROLEUM COMPANY STANDARD OPERATING PROCEDURE (SOP VERSION: AUGUST 10, 2004).

**5 Location and Type of Water Supply**

Water for the drilling and completion will be pumped or trucked from the Berry source wells located in Sec. 23, T5S, R5W or Sec. 24, T5S, R5W, permit # 43-11041, or from Duchesne City Culinary Water Dock located in Sec. 1, T4S, R5W or from East Duchesne Water, Arcadia Feedlot, Sec. 28, T3S, R3W or from Petroglyph Operating Company 08-04 Waterplant, Sec. 8, T5S, R3W or from Kenneth V. & Barbara U. Richens source well located in Sec. 34, T3S, R2W, permit # 43-1723 or Brundage Canyon Field produced water or Leo Foy source well located in Sec. 34, T5S, R5W, permit # 43-11324. A water use agreement is also in place with the Ute Tribe.

**6 Source of Construction Materials**

PLEASE REFER TO BERRY PETROLEUM COMPANY STANDARD OPERATING PROCEDURE (SOP VERSION: AUGUST 10, 2004).

**7 Methods of Handling Waste Materials**

PLEASE REFER TO BERRY PETROLEUM COMPANY STANDARD OPERATING PROCEDURE (SOP VERSION: AUGUST 10, 2004).

**8 Ancillary Facilities**

PLEASE REFER TO BERRY PETROLEUM COMPANY STANDARD OPERATING PROCEDURE (SOP VERSION: AUGUST 10, 2004).

**9 Wellsite Layout**

The attached Location Layout diagram describes drill pad cross-sections, cuts and fills, and locations of the mud tanks, reserve pit, pipe racks, trailer parking, spoil dirt stockpile(s) and surface material stockpile(s)

**10 Plans for Restoration of the Surface**

PLEASE REFER TO BERRY PETROLEUM COMPANY STANDARD OPERATING PROCEDURE (SOP VERSION: AUGUST 10, 2004). If an Archaeological Study was performed all seed mixtures will match recommendation from said Archaeological Study.

**11 Surface Ownership**

Ute Indian Tribe

**12 Other information**

PLEASE REFER TO BERRY PETROLEUM COMPANY STANDARD OPERATING PROCEDURE (SOP VERSION: AUGUST 10, 2004).

## 13 Operator's Representative and Certification

A) Representative

NAME: Debbie L. Wisener

ADDRESS: Berry Petroleum Company
1614 South 2000 West
Route 3, Box 3020
Roosevelt, Utah 84066

PHONE: 435-722-1325

All lease and/or unit operations will be conducted in such a manner that full compliance is made with all applicable laws, regulations and onshore oil and gas orders. The operator is fully responsible for the actions of its subcontractors. A copy of these conditions will be furnished to the field representative to ensure compliance.

The drilling permit will be valid for a period of one year from the date of approval. After permit termination, a new application will be filed for approval for any future operations.

B) Certification:

I hereby certify that I, or persons under my direct supervision, have inspected the proposed drillsite and access route; that I am familiar with the conditions which presently exist; that the statements made in this plan are, to the best of my knowledge and belief, true and correct; and that the work associated with the operations proposed herein will be performed by Berry Petroleum Company and its contractors and subcontractors in conformity with this plan and the terms and conditions under which it is approved. This statement is subject to the provisions of 18 U.S.C. 1001 for the filing of a false statement.

Jan. 19, 05
DATE

Debbie L. Wisener
Production & Regulatory Technician
Berry Petroleum Company

## APPLICATION FOR GRANT OF CORRIDOR RIGHT-OF-WAY

**BERRY PETROLEUM COMPANY.** having a resident or principal place of business at **Route 3 Box 3020, Roosevelt, Utah, 84066,** hereby files an application with the Bureau of Indian Affairs, pursuant to the terms and provisions of the Act of February 5, 1948 (62 Stat. 17; 25 U.S.C. 323), and to the regulations of the Department of the Interior contained in Title 25, Code of Federal Regulations, Part 169, for the grant of a Right-of-Way for the following purposes and reasons:

To construct a Drill Site & Corridor Right-of-Way for the Ute Tribal #14-25-55

Across the following described Indian Lands SE 1/4 SW 1/4 OF SECTION 25, T5S, R5W, U.S.B.&.M.

Drill Site = 1.993 Ac.

Corridor R-O-W = 0.023 Ac. Total Acreage = 2.016 Acres
(Access Road & Pipeline)

**4" SDR-11 POLY PIPELINE**

Said Right-of-Way to be approximately 32.85 feet in length, 30 feet in width, and 0.023 Acres, and more particularly described and shown on the map of definite location to be attached and made a part hereof.

The applicant understands and hereby expressly agrees to the following stipulations:

(a) To construct and maintain the Right-of-Way in a workmanlike manner.

(b) To pay promptly all damages and compensation, in addition to the deposit made pursuant to 169.4 determined by the Secretary to be due the landowners and authorized users and occupants of the land on account of the survey, granting, construction and maintenance of the Right-of-Way.

(c) To indemnify the landowners and authorized users and occupants against any liability for loss of life, personal injury and property damage arising from the construction, maintenance, occupancy or use of the lands by the applicant, his employees, contractors and their employees or subcontractors and their employees.

(d) To restore the lands as nearly as may be possible to their original condition upon the completion of the construction to the extent compatible with the purpose for which the Right-of-Way was granted.

(e) To clear and keep clear the lands within the Right-of-Way to the extent compatible with the purpose of the Right-of-Way; and to dispose of all vegetative and other material cut, uprooted, or otherwise accumulated during the construction and maintenance of the project.

(f) To take soil and resource conservation and protection measures, including weed control, on the land covered by the Right-of-Way.

(g) To do everything reasonable within its power to prevent and suppress fires on or near the lands to be occupied under the Right-of-Way.

(h) To build and repair such roads, fences, and trails as may be destroyed or injured by construction work and to build and maintain necessary and suitable crossings for all roads and trails that intersect the works constructed, maintained, or operated under the Right-of-Way.

(I) That upon revocation or termination of the Right-of-Way, the applicant shall, so far as is reasonably possible, restore the land to its original condition.

(j) To at all times keep the Secretary informed of its address, and in case of corporations of the address of its principal officers.

(k) That the applicant will not interfere with the use of the lands by or under the authority of the landowners for any purpose not inconsistent with the primary purpose for which the Right-of-Way is granted.

IN WITNESS THEREOF, BERRY PETROLEUM COMPANY. has caused this instrument to be executed this 29 day of October, 2004.

Dane M. Bartlett
WITNESS

Kyle Gardiner
WITNESS

**BERRY PETROLEUM COMPANY**
APPLICANT

Ed Courtright
Ed Courtright/Production Supervisor
Route 3 Box 3020
Roosevelt, Utah 84066
Phone:(435)722-1325

SUPPORTING DOCUMENTS:

( ) Written consent of the landowners.
( ) Evidence of good faith and financial responsibility.
(x) $2,822.40 estimated damages, 2.016 acres @ $1,400.00 per acre.
( ) State certified copy of corporate charter or articles of corporation.
( ) Certified copy of resolution or bylaws of the corporation authorizing the filing of the stipulation
( ) State certification that the applicant is authorized to do business in the State where the land is located.
( ) Certified copy of the articles of partnership or association.
(x) Map of definite location.
( ) Other:

*BERRY PETROLEUM COMPANY*
*UTE TRIBAL #14-25-55*
*DAMAGE AREA & CORRIDOR RIGHT-OF-WAY*
*SECTION 25, T5S, R5W, U.S.B.&M.*

## TOTAL CORRIDOR RIGHT-OF-WAY ON UTE TRIBAL LANDS

TOTAL LENGTH OF RIGHT-OF-WAY IS 32.85' OR 0.006 MILES. WIDTH OF RIGHT-OF-WAY IS 30' (15' PERPENDICULAR ON EACH SIDE OF THE CENTERLINE). CONTAINS 0.023 ACRES MORE OR LESS.

## ENGINEER'S AFFIDAVIT

STATE OF UTAH )
) SS
COUNTY OF UINTAH )

ROBERT L. KAY, BEING FIRST DULY SWORN DEPOSES AND STATES THAT HE IS THE REGISTERED LAND SURVEYOR, FOR BERRY PETROLEUM COMPANY, THAT THESE SURVEYS WERE MADE BY HIM (OR UNDER HIS SUPERVISION): THAT HE HAS EXAMINED THE FIELD NOTES OF THE SURVEYS OF THE DAMAGE AREA AND CORRIDOR RIGHT-OF-WAY AS DESCRIBED AND SHOWN ON THIS MAP, THAT THIS MAP WAS PREPARED UNDER HIS DIRECTION FROM SAID FIELD NOTES; AND THAT SAID RIGHT-OF-WAY, 0.006 MILES IN LENGTH BEGINNING AND ENDING AS SHOWN ON THIS MAP IS ACCURATELY REPRESENTED.

REGISTERED LAND SURVEYOR
REGISTRATION NO. 161319
STATE OF UTAH

## ACKNOWLEDGEMENT

SUBSCRIBED AND SWORN BEFORE ME THIS 28 DAY OF Oct 2004.

MY COMMISSION EXPIRES Aug 17, 2006.

NOTARY PUBLIC
VERNAL, UTAH

## APPLICANT'S CERTIFICATE

I, ED COURTRIGHT, DO HEREBY CERTIFY THAT I AM THE AGENT FOR BERRY PETROLEUM COMPANY, HEREINAFTER DESIGNATED THE APPLICANT; THAT ROBERT L. KAY WHO SUBSCRIBED TO THE FOREGOING AFFIDAVIT, IS EMPLOYED BY THE APPLICANT AS A LAND SURVEYOR AND THAT HE WAS DIRECTED BY THE APPLICANT TO SURVEY THE LOCATION OF THIS DAMAGE AREA AND CORRIDOR RIGHT-OF-WAY, 0.006 MILES IN LENGTH BEGINNING AT STA. 0+00 AND ENDING AT STA. 0+32.85, THAT SAID DAMAGE AREA AND CORRIDOR RIGHT-OF-WAY ARE ACCURATELY REPRESENTED ON THIS MAP; THAT SUCH SURVEY AS REPRESENTED ON THIS MAP HAS BEEN ADOPTED BY THE APPLICANT AS THE DEFINITE LOCATION OF THE RIGHT-OF-WAY THEREBY SHOWN; AND THAT THE MAP HAS BEEN PREPARED TO BE FILED WITH THE SECRETARY OF THE INTERIOR OR HIS DULY AUTHORIZED REPRESENTATIVE AS PART OF THE APPLICATION FOR SAID RIGHT-OF-WAY TO BE GRANTED THE APPLICANT, ITS SUCCESSORS AND ASSIGNS, WITH THE RIGHT TO CONSTRUCT, MAINTAIN, AND REPAIR IMPROVEMENTS, THEREON AND THEREOVER, FOR SUCH PURPOSES, AND WITH THE FURTHER RIGHT IN THE APPLICANT, ITS SUCCESSORS AND ASSIGNS TO TRANSFER THIS RIGHT-OF-WAY BY ASSIGNMENT, GRANT, OR OTHERWISE.

Ed Courtright
APPLICANT

PRODUCTION SUPERVISOR
TITLE

BERRY PETROLEUM COMPANY

# LOCATION DAMAGE AREA & CORRIDOR RIGHT-OF-WAY ON UTE TRIBAL LANDS

*(For UTE TRIBAL #14-25-55)*

LOCATED IN
SECTION 25, T5S, R5W, U.S.B.&M.
DUCHESNE COUNTY, UTAH

| RIGHT-OF-WAY LENGTHS | | | |
|---|---|---|---|
| PROPERTY OWNER | FEET | ACRES | RODS |
| UTE TRIBAL | 32.85' | 0.023 | 1.99 |

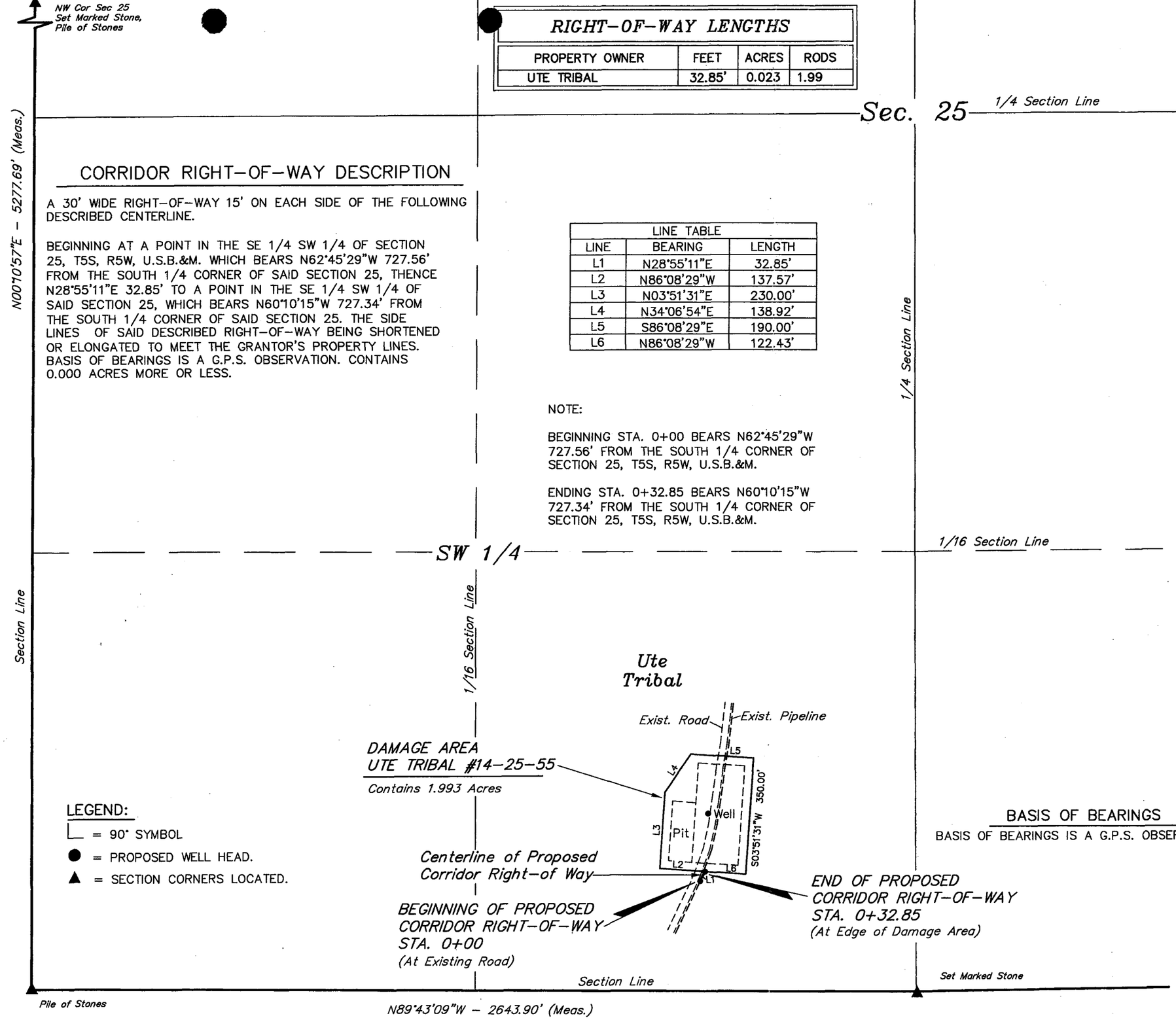


## CORRIDOR RIGHT-OF-WAY DESCRIPTION

A 30' WIDE RIGHT-OF-WAY 15' ON EACH SIDE OF THE FOLLOWING DESCRIBED CENTERLINE.

BEGINNING AT A POINT IN THE SE 1/4 SW 1/4 OF SECTION 25, T5S, R5W, U.S.B.&M. WHICH BEARS N62°45'29"W 727.56' FROM THE SOUTH 1/4 CORNER OF SAID SECTION 25, THENCE N28°55'11"E 32.85' TO A POINT IN THE SE 1/4 SW 1/4 OF SAID SECTION 25, WHICH BEARS N60°10'15"W 727.34' FROM THE SOUTH 1/4 CORNER OF SAID SECTION 25. THE SIDE LINES OF SAID DESCRIBED RIGHT-OF-WAY BEING SHORTENED OR ELONGATED TO MEET THE GRANTOR'S PROPERTY LINES. BASIS OF BEARINGS IS A G.P.S. OBSERVATION. CONTAINS 0.000 ACRES MORE OR LESS.

| LINE TABLE | | |
|---|---|---|
| LINE | BEARING | LENGTH |
| L1 | N28°55'11"E | 32.85' |
| L2 | N86°08'29"W | 137.57' |
| L3 | N03°51'31"E | 230.00' |
| L4 | N34°06'54"E | 138.92' |
| L5 | S86°08'29"E | 190.00' |
| L6 | N86°08'29"W | 122.43' |

NOTE:

BEGINNING STA. 0+00 BEARS N62°45'29"W 727.56' FROM THE SOUTH 1/4 CORNER OF SECTION 25, T5S, R5W, U.S.B.&M.

ENDING STA. 0+32.85 BEARS N60°10'15"W 727.34' FROM THE SOUTH 1/4 CORNER OF SECTION 25, T5S, R5W, U.S.B.&M.

N
300' 150' 0' 300'
SCALE

## DAMAGE AREA DESCRIPTION

BEGINNING AT A POINT IN THE SE 1/4 SW 1/4 OF SECTION 25, T5S, R5W, U.S.B.&M. WHICH BEARS N60°10'15"W 727.34' FROM THE SOUTH 1/4 CORNER OF SAID SECTION 25, THENCE N86°08'29"W 137.57'; THENCE N03°51'31"E 230.00'; THENCE N34°06'54"E 138.92'; THENCE S86°08'29"E 190.00'; THENCE S03°51'31"W 350.00'; THENCE N86°08'29"W 122.43' TO THE POINT OF BEGINNING. BASIS OF BEARINGS IS A G.P.S. OBSERVATION. CONTAINS 1.993 ACRES MORE OR LESS.

LEGEND:

- ∟ = 90° SYMBOL
- ● = PROPOSED WELL HEAD.
- ▲ = SECTION CORNERS LOCATED.

## BASIS OF BEARINGS

BASIS OF BEARINGS IS A G.P.S. OBSERVATION.

## CERTIFICATE

THIS IS TO CERTIFY THAT THE ABOVE PLAT WAS PREPARED FROM FIELD NOTES OF ACTUAL SURVEYS MADE BY ME OR UNDER MY SUPERVISION AND THAT THE SAME ARE TRUE AND CORRECT TO THE BEST OF MY KNOWLEDGE AND BELIEF.

REGISTERED LAND SURVEYOR
REGISTRATION NO. 161319
STATE OF UTAH


UINTAH ENGINEERING & LAND SURVEYING
85 SOUTH - 200 EAST • (435) 789-1017
VERNAL, UTAH - 84078


| | |
|---|---|
| SCALE 1" = 300' | DATE 10-14-04 |
| PARTY S.H. L.M. D.R.B. | REFERENCES G.L.O. PLAT |
| WEATHER WARM | FILE 43614 |

RECEIVED DEC 0 9 2004

# Berry Petroleum Company, Ute Tribal #14-25-55 well: A Cultural Resource Inventory for a well pad, its access and pipeline, Uintah-Ouray Ute Reservation, Duchesne County, Utah

By
James A. Truesdale

James A. Truesdale
Principle Investigator

Prepared For
Berry Petroleum Co.
1614 South 2000 West
Roosevelt, Utah
84066

Prepared By
AN INDEPENDENT ARCHAEOLOGIST
P.O.Box 153
Laramie, Wyoming
82073

Utah Project # U-04-AY-1231(i)

December 2, 2004

# Table of Contents


Table of Contents - - - - - - - - - - - - - - - - - - - - - - i

List of Figures - - - - - - - - - - - - - - - - - - - - - - ii

Introduction - - - - - - - - - - - - - - - - - - - - - - - 1

File Search - - - - - - - - - - - - - - - - - - - - - - - 1

Environment - - - - - - - - - - - - - - - - - - - - - - - 1

Ute Tribal #14-25-55 - - - - - - - - - - - - - - - - - - - 3

Field Methods - - - - - - - - - - - - - - - - - - - - - - 5

Results - - - - - - - - - - - - - - - - - - - - - - - - - 6

Isolate U-04-AY-1231(i)-1 - - - - - - - - - - - - - - - - - 6

Recommendations - - - - - - - - - - - - - - - - - - - - - - 6

References Cited - - - - - - - - - - - - - - - - - - - - - 7

## List of Figures

Figure 1. Location of the Berry Petroleum Co. proposed Ute Tribal #14-25-55 well, its access, pipeline, and isolate U-04-AY-1231(i)-1 on 7.5' USGS quadrangle map (1964) Duchesne SW, Duchesne County, Utah.- - - - - - - - - - - - - - - 2

Figure 2. View to south at the proposed Ute Tribal #14-25-55 well centerstake and well pad area. - - - - - - - - - - - - - 4

## Introduction

An Independent Archaeologist (AIA) was contacted by a representative of Berry Petroleum Co., to conduct a cultural resources investigation of the proposed Ute Tribal #14-25-55 well, its access and pipeline. The location of the project area is in the SE/SW 1/4 of Section 25, T5S, R5W, Duchesne County, Utah (Figure 1).

The proposed Ute Tribal #14-25-55 well's centerstake Alternate #1 footage is 538' FSL, 2020' FWL. The Universal Transverse Mercator (UTM) centroid coordinate for the proposed Ute Tribal #14-25-55 well centerstake is Zone 12, North American Datum (NAD) 83, 5/51/319.79 mE 44/29/242.79 mN ±5m.

The proposed access and pipeline is a existing oil and gas field service road and pipeline that is adjacent immediately east of the proposed Ute Tribal #14-25-55 well pad.

The land surface is administered by the United States, Bureau of Indian Affairs, Phoenix Area Office, Uintah-Ouray Agency, and the Uintah-Ouray Ute tribe, Fort Duchesne, Utah. A total of 10 acres (10 block, 0 linear) was surveyed. Fieldwork was authorized through an access permit issued by the Energy and Minerals Resource Division of the Uintah-Ouray Ute tribe. The field work was conducted on October 27, 2004 by AIA archaeologist James Truesdale, and accompanied by Kermit Wopsok and Brad Pinnecoose (technicians, Energy and Minerals Resource Division, Uintah-Ouray Ute tribe). All the field notes and maps are located in the AIA office in Laramie, Wyoming.

## File Search

A GIS file search was conducted at the Utah Division of State History (UDSH), Antiquities Section, Records Division on October 18, 2004. In addition, AIA's USGS quadrangle Duchesne SE and Duchesne SW base maps were updated from UDSH Records division Duchesne SE and Duchesne SW base maps in November of 2003 and again on February 2, 2004. No projects and/or cultural materials (sites and/or isolates) have been previously recorded in or adjacent to the project area.

## Environment

Physiographically, the project is located in the Uinta Basin, approximately 25 miles southwest of Myton, Utah. The Uinta Basin is structurally the lowest part of the Colorado Plateau geographical province (Thornbury 1965:425). The Uinta Basin is a large, relatively flat, bowl shaped, east-west asymmetrical syncline near the base of the Uinta Mountains (Stokes 1986:231). The topography is characteristic of sloping surfaces which incline

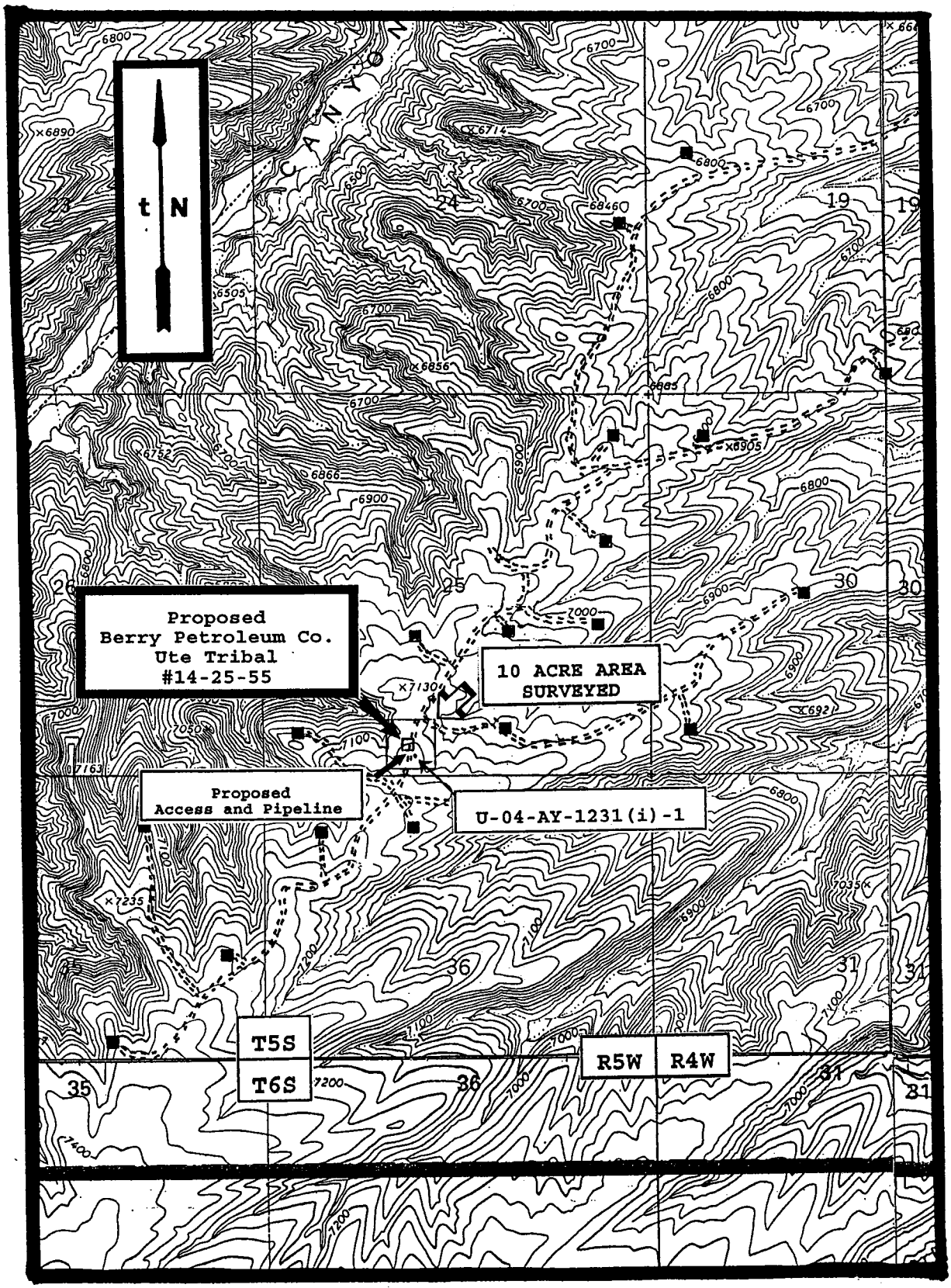


Figure 1. Location of the proposed Berry Petroleum Co. Ute Tribal #14-25-55 well, its access, pipeline, and isolate U-04-AY-1231(i)-1 on 7.5'/1964 USGS quadrangle map Duchesne SW, Uintah-Ouray Ute Reservation, Duchesne County, Utah,

northward and are mainly dip slopes on the harder layers of Green River and Uinta Formations. The terrain is characterized as having steep ridges and/or buttes of Uintah Formation sandstones and clays dissected by seasonal drainages and washes with wide flat alluvial plains. The basin contains a thick section of more than 9000 feet (2743.9 m) of early Tertiary rocks (Childs 1950). These rocks are mainly Paleocene and Eocene in age and consist of sandstone, clay and shale lacustrine, fluviatile, and deltaic continental deposits, most famous of which are the lacustrine Green River Beds.

The project area is on a large southwest to northeast trending ridge. This ridge is part of a much larger southwest to northeast trending ridge system that is located between Brundage Canyon to the southeast and Sowers Canyon to the northwest. Portions of the desert hardpan and bedrock in the project area are covered with aeolian sand which may reach a depth of over 50 to 100 centimeters in areas. Brundage Canyon drainage trends northeast approximately 2 mile to Sowers Canyon which trends northeast 3 miles to Antelope Creek and then 10 miles north to the Duchesne River.

Vegetation in the project area is characteristic of a Pinon/Juniper community. Species observed in the project area include; Pinyon pine (Pinus Edulis), juniper (Juniperus Osteosperma), curl-leaf mountain mahogany (Cercocarpus ledifolius), shadscale (Atriplex confertifolia), sand sage, (Artemesia filifolia), saltbush (Atriplex nuttallii), rabbitbrush (Chrysothamnus viscidiflorus), winterfat (Eurotia lanata), greasewood (Sarcobatus baileyi), Indian ricegrass (Oryzopsis hymenoides), desert needlegrass (Stipa speciosa), wild buckwheat, Eriogonum ovvalifolium), silky lupine (Lupinus sericeus), desert globemallow (Bromus tectorum), sky rocket (Gilia aggregata), peppergrass (Lepidium perfoliatum), Russian thistle (Salsola kali), and prickly pear cactus (Opuntia spp.).

Ute Tribal #14-25-55

The immediate proposed Berry Petroleum Co. Ute Tribal #14-25-55 well is situated on the top of a large southwest to northeast trending ridge along the side of a oil and gas field service road (Figure 2). The ridge is part of a much larger southwest to northeast trending ridge system that is located between Brundage Canyon to the southeast and Sowers Canyon to the northwest. The vegetation on the well location is dominated by a low sagebrush community surrounded by Pinyon/juniper forest with a understory of mountain mahogany, low sage, yucca, prickly pear cactus and bunchgrasses. A low sagebrush community consists of sagebrush, saltbush, rabbitbrush, bunchgrasses and prickly pear cactus. Sediments are colluvial in nature. The colluvium consists of shallow (<5 cm), poorly sorted, loosely compacted, sandy clay loam mixed with small to medium sized angular pieces of white, gray to light brown sandstone. The elevation is 7101.76 feet (2167 m)

AMSL.




Figure 2. View to south at the proposed Ute Tribal #14-25-55 well centerstake and well pad area.

The proposed access and pipeline is a existing oil and gas field service road that is adjacent immediately east of the proposed Ute Tribal #14-25-55 well pad. The road will eventually run through the center of the well pad. Sediments along the access and pipeline have been disturbed by previous construction of the road and pipeline. However undisturbed deposits along the existing road and pipeline consist of shallow (<5 cm), poorly sorted, loosely compacted, sandy clay loam colluvium mixed with small to large angular pieces of Uinta formation sandstones, clay and shales. Vegetation along the access and pipeline is dominated by a Pinyon and juniper trees with a understory of mountain mahogany, low sage, yucca and bunchgrasses (wheatgrass, cheatgrass), and prickly pear cactus.

The surrounding hills and ridges exhibit relatively thick ledges of sandstone. The surrounding area vegetation is characteristic of a Pinyon/juniper community. Pinyon and juniper with a understory of mountain mahogany, low sagebrush, yucca, bunchgrasses along the hill and ridge slopes, and low sagebrush community in the ridge top flats and open parks.

Field Methods

A total of 10 acres was surveyed around the centerstake of the proposed well location to allow for relocation of the pad if necessary. The survey was accomplished by walking transects spaced no more than 15 meters apart. The proposed access and pipeline are a existing oil and gas field service road and pipeline that is adjacent immediately west and northwest of the proposed well pad. Therefore the proposed access and pipeline is located within the 10 acre area surveyed around the proposed well centerstake. Thus, 0 linear acres was surveyed.

Geologic landforms (rockshelters, alcoves, ridge tops and saddles) and areas of subsurface exposure (ant hills, blowouts, rodent holes and burrow, eroding slopes and cutbanks) were examined with special care in order to locate cultural resources (sites, isolates) and possibly help assess a sites sedimentary integrity and potential for the presence and/or absence of buried intact cultural deposits. The entire surface area of ridge tops were covered. All exposures of sandstone cliff faces, alcoves or rockshelter, and talus slopes were surveyed.

When cultural materials are discovered, a more thorough survey of the immediate vicinity is conducted in order to locate any associated artifacts and to determine the horizontal extent (surface area) of the site. If no other artifacts are located during the search then the initial artifact was recorded as an isolated find. At times, isolated formal tools (typical end scrapers, projectile points) were drawn and measured. The isolate was then described and its location plotted on a U.S.G.S. topographic map and UTM coordinates are recorded.

When sites are found a Intermountain Antiquities Computer System (IMACS) form was used to record the site. At all sites, selected topographic features, site boundaries, stone tools and cultural features (hearths, foundations, trash dumps and trails) are mapped. Sites were mapped with a Brunton compass and pacing off distances from a mapping station (datum). All debitage is inventoried using standard recording techniques (Truesdale 1995 et al 1995:7) according to material type, basic flake type, and so on. Selected (mostly complete) stone tools and projectile points are drawn and measured. All features (rockart panel(s), hearths, foundations, trash dumps and trails), are measured and described, while selected features are either drawn or photographed.

Site location data is recorded by a GARMIN Global Positioning System (GPS III Plus) and/or a E-Trex GPS. Site elevation and Universal Transverse Mercator (UTM) grid data, its Estimated Position Error (EPE) and Dilution of Precision (DOP) were recorded. Using the GPS data, the site location was then placed on a USGS 7.5' quadrangle map.

## Results

A total of 10 acres (10 block, 0 linear) were surveyed for cultural resources within and around the proposed Berry Petroleum Co. Ute Tribal #14-25-55 and along its access and pipeline. One isolate U-04-AY-1231(i)-1 was recorded. The isolate consists of two pieces of chipped stone debitage. The isolate debitage is considered to be non-significant. No additional cultural resources (sites, isolates) were recorded during the survey.

Modern trash (plastic soda pop, oil and antifreeze bottles, clear, green, and brown bottle glass, foam insulation and sanitary food cans) can be found throughout the Brundage Canyon/Sowers Canyon Oil and gas Field and along its service roads.

Isolate: U-04-AY-1231(i)-1
Location: C/S/NW/SE/SE/SW 1/4 of Section 25, T5S R5W (Figure 1)
UTM Coordinate: Zone 12, NAD 83, 05/51/386.98 mE
44/29/213.71 mN ±5 m

Setting: Isolate U-04-AY-1231(i)-1 is located on top of a large southwest to northwest trending ridge. The ridge is part of a much larger ridge system that is located between Brundage Canyon to the southeast and Sowers Canyon to the northwest. The ridge is covered by a thick stand of Pinyon pine and juniper forest with a understory of mountain mahogany, sagebrush, saltbush, bunchgrasses, and prickly pear. Sediments are shallow (5 cm) and consist of poorly sorted, loosely compacted, sandy clay loam mixed with tiny to small sized angular pieces of sandstone. The elevation is 7088.08 feet (2161 m) AMSL.

Description: Isolate U-04-AY-1231(i)-1 consists of two pieces of chipped stone debitage. The debitage is represented by a tan to light brown (banded) chert primary and secondary flake. The age of the isolate is unknown.

No features (firepits, cairns) or additional artifacts (chipped and ground stone tools, chipped stone debitage) were recorded in association with the isolate. Sediments are shallow, therefore the possibility of buried and intact cultural materials associated with the isolate is low. The isolate is considered to be non-significant.

## Recommendations

A total of 10 acres (10 block, 0 linear) were surveyed for cultural resources within and around the proposed Berry Petroleum Co. Ute Tribal #14-25-55 and along its access and pipeline. One isolate (U-04-AY-1231(i)-1) was recorded. The isolate consists of two pieces of chipped stone debitage and is considered to be non-significant. No additional cultural resources (sites, isolates)

were recorded during the survey.

The isolate is located 219 feet (67 m) east and 95 feet (29 m) south of the proposed Ute Tribal #14-25-55 well centerstake and will not be impacted by the subsequent construction of the well pad, its access and pipeline. Construction of the well pad, its access and pipeline will avoid the isolate.

Sediments on the proposed well pad and along its access and pipeline are shallow (<5 cm). Therefore, the possibility of buried and intact cultural materials located on the proposed well pad or along its, access and pipeline is low. Thus, no additional archaeological work is necessary and clearance is recommended for the construction of the proposed Ute Tribal #14-25-55 well pad, its access and flowline.

## REFERENCES CITED


Childs, O.E.
1950 Geologic history of the Uinta Basin, Utah Geological and Mineralogical Survey. Guidebook to the Geology of Utah, N0. 5:49-59.

Stokes, William Lee
1986 Geology of Utah. Contributions by Utah Museum of Natural History, and the Utah Geological and Mineral Survey Department of Natural Resources. Utah Museum of Natural History, Occasional Papers, Number 6.

Thornbury, William D.
1965 Regional Geomorphology of the United States. John Wiley & Sons, Inc.

Truesdale, James A., Kathleen E Hiatt, and Clifford Duncan
1995 Cultural Resource Inventory of the Proposed Ouray Gravel Pit Location, Uintah-Ouray Ute Reservation, Uintah County, Utah. Report prepared for U & W Construction, Ft. Duchesne, Utah by AIA, Laramie, Wyoming.

# BERRY PETROLEUM COMPANY

## UTE TRIBAL #14-25-55

**LOCATED IN DUCHESNE COUNTY, UTAH**
**SECTION 25, T5S, R5W, U.S.B.&M.**

**PHOTO: VIEW FROM CORNER 5 TO LOCATION STAKE** **CAMERA ANGLE: EASTERLY**

**PHOTO: VIEW FROM BEGINNING OF PROPOSED ACCESS** **CAMERA ANGLE: SOUTHERLY**


- Since 1964 -

Uintah Engineering & Land Surveying
85 South 200 East Vernal, Utah 84078
435-789-1017 uels@uelsinc.com


| LOCATION PHOTOS | 10 MONTH | 12 DAY | 04 YEAR | PHOTO |
|---|---|---|---|---|
| TAKEN BY: S.H. | DRAWN BY: L.K. | REVISED: 00-00-00 | | |

# BERRY PETROLEUM COMPANY

LOCATION LAYOUT FOR

UTE TRIBAL #14-25-55
SECTION 25, T5S, R5W, U.S.B.&M.
534' FSL 2020' FWL

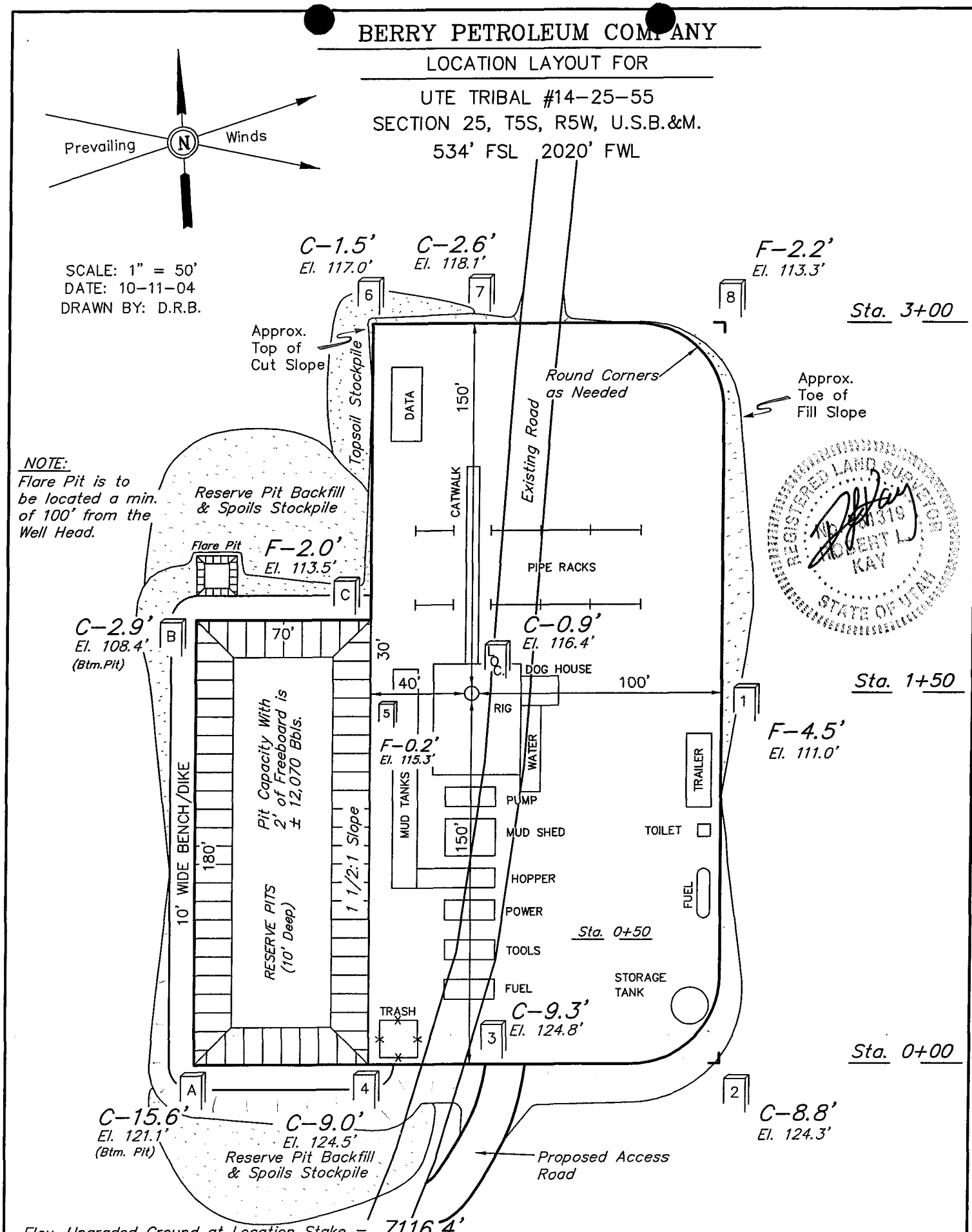


Elev. Ungraded Ground at Location Stake = 7116.4'

Elev. Graded Ground at Location Stake = 7115.5'

UINTAH ENGINEERING & LAND SURVEYING
85 So. 200 East * Vernal, Utah 84078 * (435) 789-1017

# BERRY PETROLEUM COMPANY

## TYPICAL CROSS SECTIONS FOR

UTE TRIBAL #14-25-55
SECTION 25, T5S, R5W, U.S.B.&M.
534' FSL 2020' FWL

1" = 20'
X-Section Scale
1" = 50'

DATE: 10-11-04
DRAWN BY: D.R.B.

REGISTERED LAND SURVEYOR
161319
ROBERT L. KAY
STATE OF UTAH

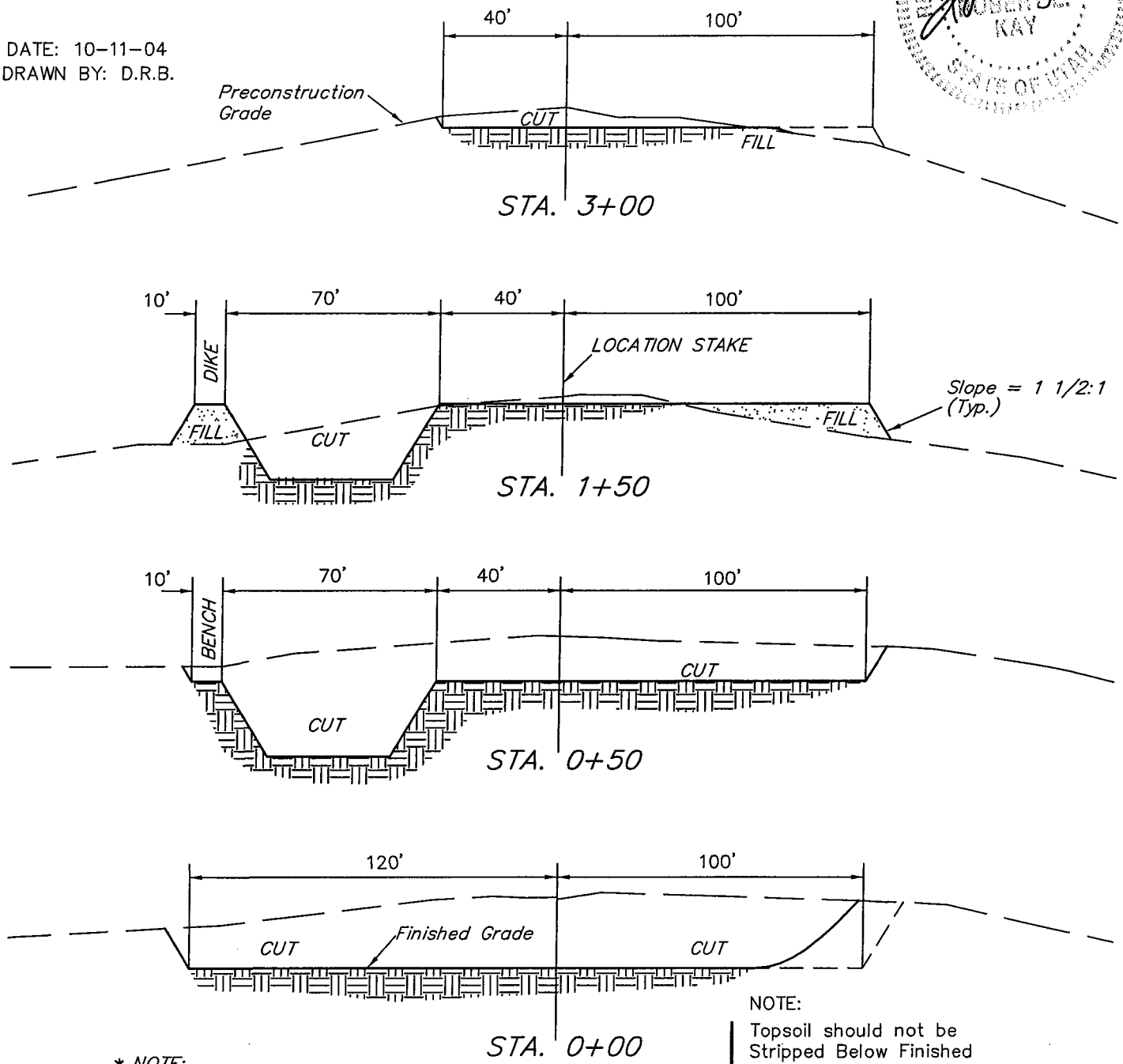


NOTE:
Topsoil should not be Stripped Below Finished Grade on Substructure Area.

* NOTE:
FILL QUANTITY INCLUDES 5% FOR COMPACTION

## APPROXIMATE YARDAGES

CUT
(12") Topsoil Stripping = 2,530 Cu. Yds.
Remaining Location = 6,870 Cu. Yds.

TOTAL CUT = 9,400 CU.YDS.
FILL = 2,700 CU.YDS.

EXCESS MATERIAL = 6,700 Cu. Yds.
Topsoil & Pit Backfill (1/2 Pit Vol.) = 4,230 Cu. Yds.
EXCESS UNBALANCE (After Rehabilitation) = 2,470 Cu. Yds.


UINTAH ENGINEERING & LAND SURVEYING
85 So. 200 East * Vernal, Utah 84078 * (435) 789-1017

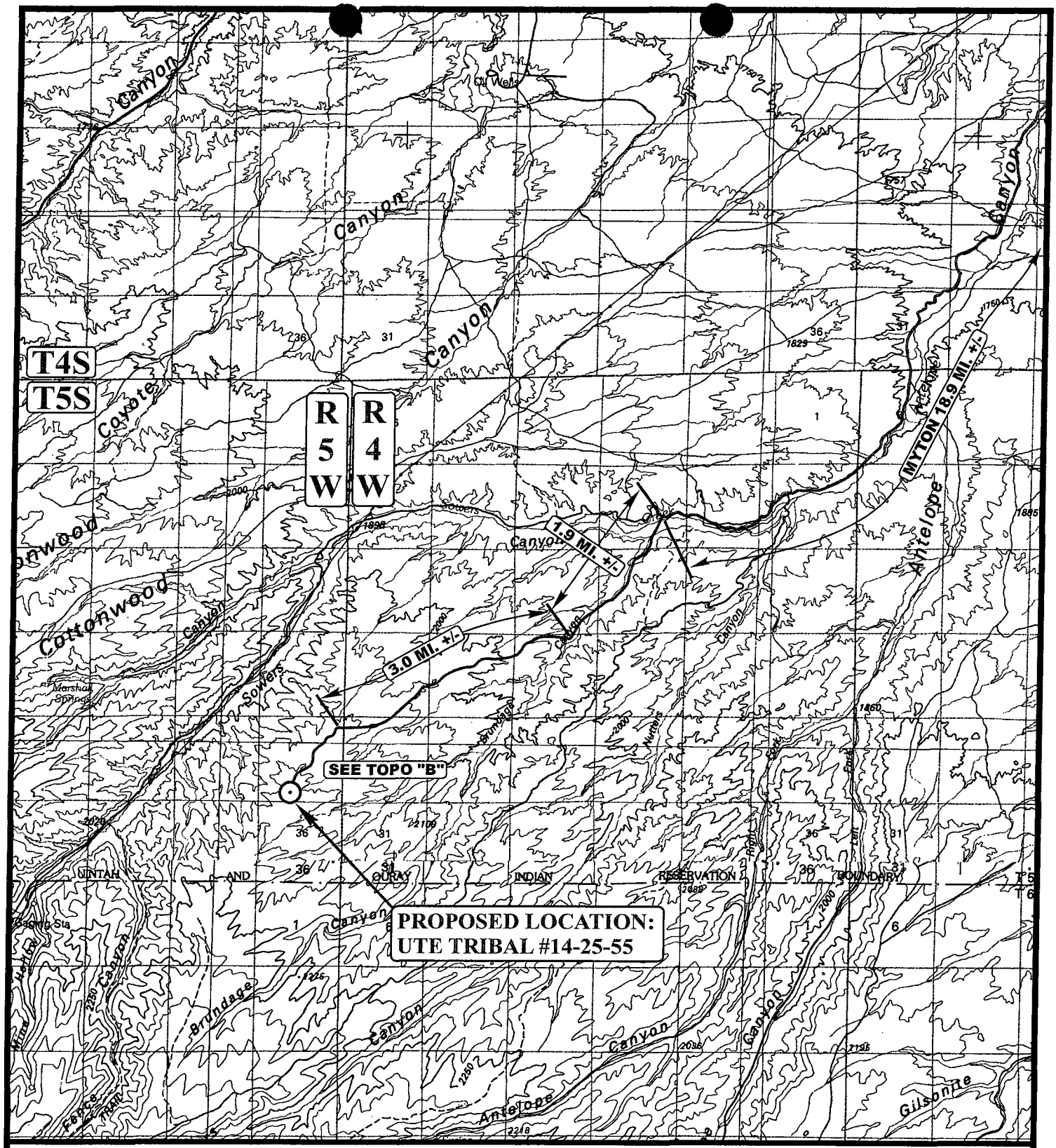


**LEGEND:**

⊙ PROPOSED LOCATION

N

**BERRY PETROLEUM COMPANY**

UTE TRIBAL #14-25-55
SECTION 25, T5S, R5W, U.S.B.&M.
534' FSL 2020' FWL

Uintah Engineering & Land Surveying
85 South 200 East Vernal, Utah 84078
(435) 789-1017 * FAX (435) 789-1813

| TOPOGRAPHIC MAP | 10 MONTH | 12 DAY | 04 YEAR | A TOPO |
|---|---|---|---|---|
| SCALE: 1:100,000 | DRAWN BY: L.K. | REVISED: 00-00-00 | | |

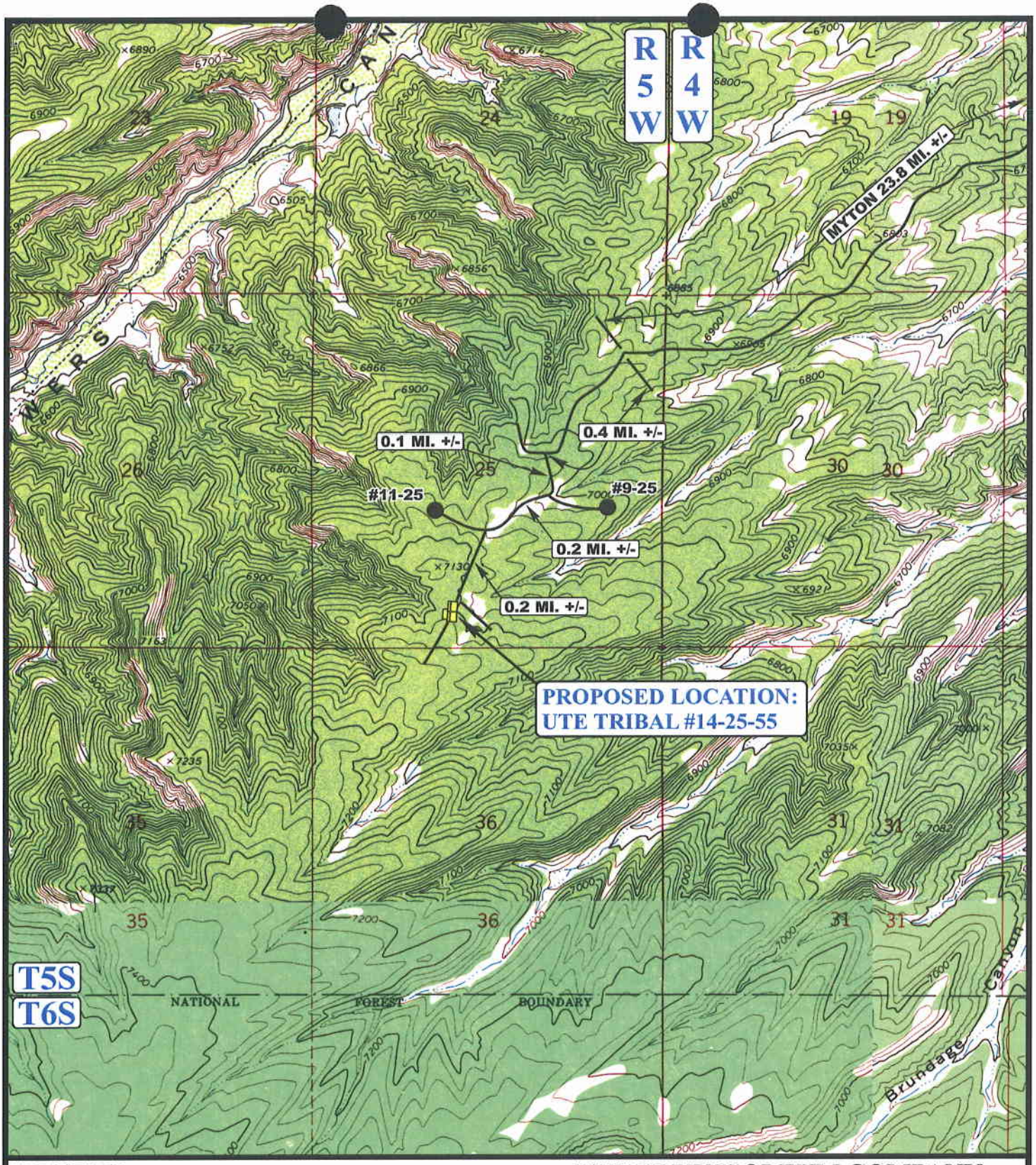


**LEGEND:**

EXISTING ROAD

PROPOSED ACCESS ROAD

N

**BERRY PETROLEUM COMPANY**

**UTE TRIBAL #14-25-55**
**SECTION 25, T5S, R5W, U.S.B.&M.**
**534' FSL 2020' FWL**


Uintah Engineering & Land Surveying
85 South 200 East Vernal, Utah 84078
(435) 789-1017 * FAX (435) 789-1813


| TOPOGRAPHIC MAP | 10 MONTH | 12 DAY | 04 YEAR | B TOPO |
|---|---|---|---|---|
| SCALE: 1" = 2000' | DRAWN BY: L.K. | REVISED: 00-00-00 | | |

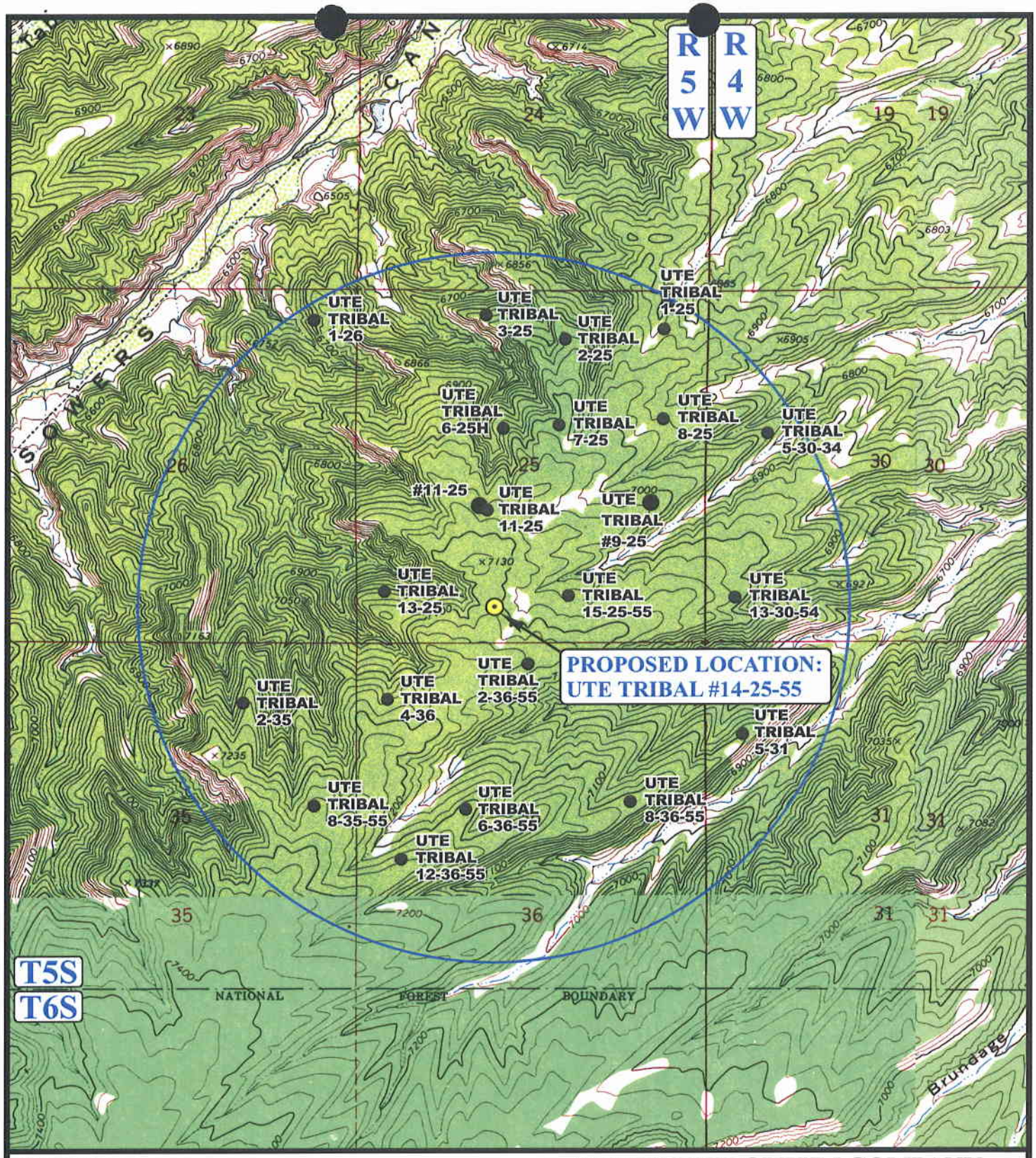


## LEGEND:

- DISPOSAL WELLS
- PRODUCING WELLS
- SHUT IN WELLS
- WATER WELLS
- ABANDONED WELLS
- TEMPORARILY ABANDONED

N

## BERRY PETROLEUM COMPANY

**UTE TRIBAL #14-25-55**
**SECTION 25, T5S, R5W, U.S.B.&M.**
**534' FSL 2020' FWL**


Uintah Engineering & Land Surveying
85 South 200 East Vernal, Utah 84078
(435) 789-1017 * FAX (435) 789-1813


| TOPOGRAPHIC MAP | 10 MONTH | 12 DAY | 04 YEAR | C TOPO |
|---|---|---|---|---|
| SCALE: 1" = 2000' | DRAWN BY: L.K. | REVISED: 00-00-00 | | |

004

# WORKSHEET
# APPLICATION FOR PERMIT TO DRILL

APD RECEIVED: 01/21/2005

API NO. ASSIGNED: 43-013-32750

WELL NAME: UTE TRIBAL 14-25-55

OPERATOR: BERRY PETROLEUM COMPANY ( N2480 )

CONTACT: DEBBIE WISENER

PHONE NUMBER: 435-722-1325

PROPOSED LOCATION:

SESW 25 050S 050W

SURFACE: 0534 FSL 2020 FWL

BOTTOM: 0534 FSL 2020 FWL

DUCHESNE

BRUNDAGE CANYON ( 72 )

LEASE TYPE: 2 - Indian

LEASE NUMBER: 14-20-H62-3537

SURFACE OWNER: 2 - Indian

PROPOSED FORMATION: GRRV

COALBED METHANE WELL? NO

INSPECT LOCATN BY: / /

| Tech Review | Initials | Date |
|---|---|---|
| Engineering | | |
| Geology | | |
| Surface | | |

LATITUDE: 40.01189

LONGITUDE: -110.3977

RECEIVED AND/OR REVIEWED:

✓ Plat

✓ Bond: Fed[] Ind[2] Sta[] Fee[]
(No. RLB0005651 )

N Potash (Y/N)

N Oil Shale 190-5 (B) or 190-3 or 190-13

✓ Water Permit
(No. 43-11041 )

N RDCC Review (Y/N)
(Date: )

NA Fee Surf Agreement (Y/N)

LOCATION AND SITING:

____ R649-2-3.

Unit ____

✓ R649-3-2. General
Siting: 460 From Qtr/Qtr & 920' Between Wells

____ R649-3-3. Exception

____ Drilling Unit
Board Cause No: ____
Eff Date: ____
Siting: ____

____ R649-3-11. Directional Drill

COMMENTS: ____

STIPULATIONS: 1- Federal Approval
2- Spacing Stip

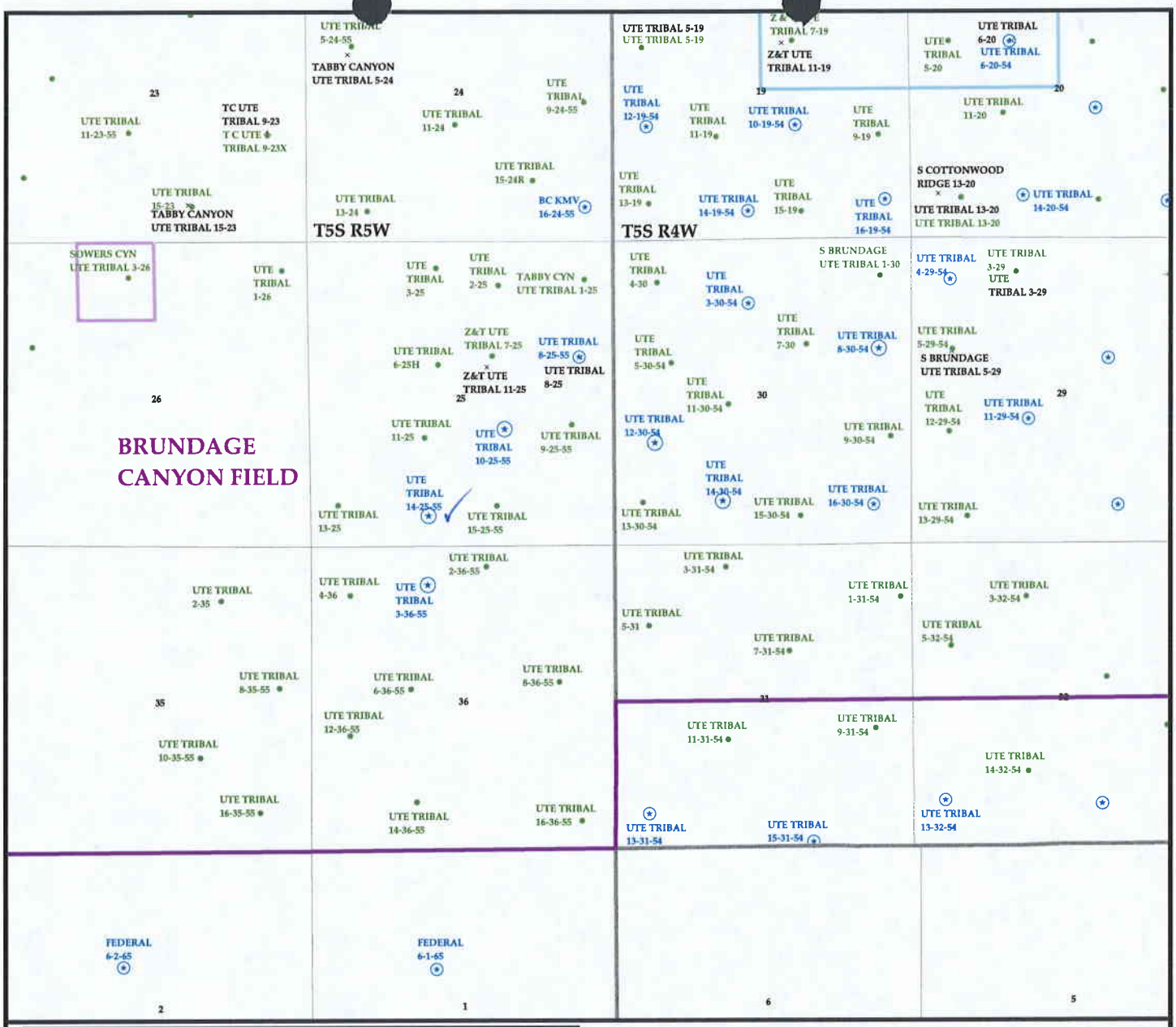


OPERATOR: BERRY PETRO CO (N2480)

SEC. 25 T.5S R.5W

FIELD: BRUNDAGE CANYON (72)

COUNTY: DUCHESNE

SPACING: R649-3-2 / GENERAL SITING

Utah Oil Gas and Mining

**Wells**

- GAS INJECTION
- GAS STORAGE
- LOCATION ABANDONED
- NEW LOCATION
- PLUGGED & ABANDONED
- PRODUCING GAS
- PRODUCING OIL
- SHUT-IN GAS
- SHUT-IN OIL
- TEMP. ABANDONED
- TEST WELL
- WATER INJECTION
- WATER SUPPLY
- WATER DISPOSAL

**Units.shp**

- EXPLORATORY
- GAS STORAGE
- NF PP OIL
- NF SECONDARY
- PENDING
- PI OIL
- PP GAS
- PP GEOTHERML
- PP OIL
- SECONDARY
- TERMINATED

**Fields.shp**

- ABANDONED
- ACTIVE
- COMBINED
- INACTIVE
- PROPOSED
- STORAGE
- TERMINATED

N W E S

PREPARED BY: DIANA WHITNEY
DATE: 24-JANUARY-2005

005

JON M. HUNTSMAN, JR.
*Governor*

GARY R. HERBERT
*Lieutenant Governor*

**State of Utah**

**Department of Natural Resources**

MICHAEL R. STYLER
*Executive Director*

**Division of Oil, Gas & Mining**

MARY ANN WRIGHT
*Acting Division Director*

January 24, 2005

Berry Petroleum Company
Rt. #3, Box 3020
Roosevelt, UT 84066

Re: Ute Tribal 14-25-55 Well, 534' FSL, 2020' FWL, SE SW, Sec. 25, T. 5 South, R. 5 West, Duchesne County, Utah

Gentlemen:

Pursuant to the provisions and requirements of Utah Code Ann.§ 40-6-1 *et seq.*, Utah Administrative Code R649-3-1 *et seq.*, and the attached Conditions of Approval, approval to drill the referenced well is granted.

This approval shall expire one year from the above date unless substantial and continuous operation is underway, or a request for extension is made prior to the expiration date. The API identification number assigned to this well is 43-013-32750.

Sincerely,

John R. Baza
Associate Director

pab
Enclosures

cc: Duchesne County Assessor
Bureau of Land Management, Vernal District Office

**Operator:** Berry Petroleum Company
**Well Name & Number** Ute Tribal 14-25-55
**API Number:** 43-013-32750
**Lease:** 14-20-H62-3537

**Location:** SE SW **Sec.** 25 **T.** 5 South **R.** 5 West

**Conditions of Approval**

1. General
   Compliance with the requirements of Utah Admin. R. 649-1 *et seq.*, the Oil and Gas Conservation General Rules, and the applicable terms and provisions of the approved Application for permit to drill.

2. Notification Requirements
   Notify the Division within 24 hours of spudding the well.
   - Contact Carol Daniels at (801) 538-5284.

   Notify the Division prior to commencing operations to plug and abandon the well.
   - Contact Dan Jarvis at (801) 538-5338

3. Reporting Requirements
   All required reports, forms and submittals will be promptly filed with the Division, including but not limited to the Entity Action Form (Form 6), Report of Water Encountered During Drilling (Form 7), Weekly Progress Reports for drilling and completion operations, and Sundry Notices and Reports on Wells requesting approval of change of plans or other operational actions.

4. State approval of this well does not supersede the required federal approval, which must be obtained prior to drilling.

5. This proposed well is located in an area for which drilling units (well spacing patterns) have not been established through an order of the Board of Oil, Gas and Mining (the "Board"). In order to avoid the possibility of waste or injury to correlative rights, the operator is requested, once the well has been drilled, completed, and has produced, to analyze geological and engineering data generated therefrom, as well as any similar data from surrounding areas if available. As soon as is practicable after completion of its analysis, and if the analysis suggests an area larger than the quarter-quarter section upon which the well is located is being drained, the operator is requested to seek an appropriate order from the Board establishing drilling and spacing units in conformance with such analysis by filing a Request for Agency Action with the Board.

Form 3160-3
(April 2004)

UNITED STATES
DEPARTMENT OF THE INTERIOR
BUREAU OF LAND MANAGEMENT

FORM APPROVED
OMB No. 1004-0137
Expires March 31, 2007

006

# APPLICATION FOR PERMIT TO DRILL OR REENTER

5. Lease Serial No.: 14-20-H62-3537

6. If Indian, Allotee or Tribe Name: UTE

1a. TYPE OF WORK: [√] DRILL [ ] REENTER

7. Unit or CA Agreement, Name and No.:

1b. Type of Well: [√] Oil well [ ] Gas well [ ] Other [√] Single zone [ ] Multiple zone

8. Lease Name and Well No.: UTE TRIBAL 14-25-55

2. Name of Operator: BERRY PETROLEUM COMPANY

9. API Well No.: 43-013-32750

3a. Address: 1614 SOUTH 2000 WEST
RT. 3 BOX 3020, ROOSEVELT, UT. 84066

3b. Phone No. *(include are code)*: (435) 722-1325

10. Field and Pool, or Exploratory: BRUNDAGE CANYON

4. Location of Well *(Report location clearly and in accordance with any State requirements.*)*
At surface: (SE/SW) 534' FSL, 2020' FWL
At proposed prod. zone: SAME AS ABOVE

NAD 27
40.001836 LAT
110.397964 LONG

11. Sec., T. R. M. or BLK. and Survey or Area: SEC. 25, T.5S., R.5W. U.S.B.&M.

14. Distance in miles and dircetion from nearest town or post office*: 24.5 MILES FROM MYTON, UTAH

12. County or Parrish: DUCHESNE

13. State: UTAH

15. Distance from proposed* location to nearest property ot lease line, ft. (Also to neaset drig. Unit line, if any): 534'

16. No. of acres in lease: 640

17. Spacing Unit dedicated to this well: 40

18. Distance from proposed* to nearest well, drilling, completed, applied for, on this lease, ft.: 1115'

19. Proposed Depth: 6060'

20. BLM/BIA Bond No. on file: ~~UTB000035~~ / RLB0005750

21. Elevations (Show whether DF, KDB, RT, GR, etc.): 7116' GR

22. Approximate date work will start*: REFER TO BPC SOP PLAN

23. Estimated duration: REFER TO BPC SOP PLAN

24. Attachments

The following, completed in accordance with the requirements of Onshore Oil and Gas Order No. 1, shall be attached to this form:

1. Well plat certified by a registered surveyor.
2. A Drilling Plan.
3. A Surface Use Plan (if the location is on National Forest System Lnads, the SUPO shall be filed with the appropriate Forest Service Office).
4. Bond to cover the operations unless covered by an existing bond on file (see item 20 above.
5. Operator certification.
6. Such other site specific information and/or plans as may be required by the authorized officer.

25. Signature: [signature] | Name *(Printed/Typed)*: DEBBIE L. WISENER | Date: 01/19/05

Title: PRODUCTION & REGULATORY TECHNICIAN

Approved by *(Signatrue)*: [signature] | Name *(Printed/Typed)*: | Date: 05/04/2005

Title: Assistant Field Manager Mineral Resources | Office:

Application approval does not warrant or certify that the applicant holds legal or equitable title to those rights in the subject lease which would entitle the allicant to conduct operations thereon.
Conditions of approval, if any, are attached.

CONDITIONS OF APPROVAL ATTACHED

Title 18 U.S.C. Section 1001 and Title 43 U.S.C. Section 1212, make it a crime for any person knowingly and willfully to make to any department or agency of the United States any false, fictitious or fraudulent statements or representations as to any matter within its jurisdiction.

**(Instructions on page 2)*

NOTICE OF APPROVAL

RECEIVED
MAY 0 6 2005
DIV. OF OIL, GAS & MINING

CONDITIONS OF APPROVAL
APPLICATION FOR PERMIT TO DRILL

Operator/Company: Berry Petroleum Co.

Well Name/Number: Ute Tribal 14-25-55

API Number: 43-013-32750

Location: SESW Section 25, Township 5 South, Range 5 West

Lease Number: 14-20-H62-3537

Agreement Name (If Applicable): N/A

For more specific details on notification requirements, please check the Conditions of Approval for Notice to Drill and Surface Use Program.

**CONDITIONS OF APPROVAL FOR NOTICE TO DRILL**

Approval of this application does not warrant or certify that the applicant holds legal or equitable title to those rights in the subject lease which would entitle the applicant to conduct operations thereon.

Be aware that fire restrictions may be in effect when location is being constructed and/or when well is being drilled. Contact the appropriate Surface Management Agency for information.

**Please submit an electronic copy of all logs run on this well in LAS format. This submission will supersede the requirement for submittal of paper logs to the BLM. The cement bond log must be submitted in raster format (TIF, PDF or other).**

In the event after-hours approvals are necessary, you must contact one of the following individuals:

Kirk Fleetwood (435) 828-7874
Petroleum Engineer

Michael Lee (435) 828-7875
Petroleum Engineer

DOGM

BLM FAX Machine (435) 781-4410

## CONDITIONS OF APPROVAL FOR SURFACE USE PROGRAM

Berry Petroleum Company (Berry) will assure the Ute Tribe that any/all contractors and subcontractors have acquired a current Tribal Business License and have updated "Access Permits" prior to construction. All Berry personnel, contractors and subcontractors will have these permits in their vehicles at all times. Companies that have not complied with this COA will be in violation of the Ute Tribal Business License Ordinance, and will be subject to fines and penalties.

Berry employees, representatives, and/or authorized personnel (subcontractors) shall not carry firearms on their person or in their vehicles while working on the Uintah and Ouray Indian Reservation.

Berry employees and/or authorized personnel (subcontractors) in the field will have approved applicable APDs and/or ROW permits/authorizations on their person(s) during all phases of construction.

Berry will notify the Ute Tribe and Bureau of Indian Affairs (BIA) in writing of any requested modification of APDs or Rights-Of Way (ROW). Berry shall receive written notification of authorization or denial of the requested modification. Without authorization, Berry will be subject to fines and penalties.

The Ute Tribe Energy & Minerals Department shall be notified in writing 48 hours in advance of any construction activity. The Ute Tribal office is open Monday through Thursday. A Tribal Technician is to routinely monitor construction. Berry shall make arrangements with the Ute Energy & Minerals Department for all monitoring that will exceed regular working hours for Tribal Technicians. A qualified Archaeologist accompanied by a Tribal Technician will monitor any trenching construction involved in the pipeline construction. Berry is to inform the contractors to maintain construction of the pipelines within the approved right of ways.

A corridor ROW, 30 feet wide and 2663 feet long, shall be granted for the pipeline and for the new access road for the Ute Tribal 8-30-54 well.

A corridor ROW, 30 feet wide and 1718 feet long, shall be granted for the pipeline and for the new access road for the Ute Tribal 15-31-54 well.

A corridor ROW, 30 feet wide and 3982 feet long, shall be granted for the pipeline and for the new access road for the Ute Tribal 13-33-54 well.

A corridor ROW, 30 feet wide and 7917 feet long, shall be granted for the pipeline and for the new access road. for the Ute Tribal 15-5-55 well. The corridor would follow existing and proposed roads for its entire length. Existing roads on UDWR lands with appropriate maintenance are adequate for the drilling project.

A corridor ROW, 30 feet wide and 266 feet long, shall be granted for the pipeline and for the new access road for the Ute Tribal 3-36-55 well. The corridor would follow existing and proposed roads for its entire length.

The constructed travel width of these new access roads shall be limited to 18 feet. Upon authorization by the Ute Tribe Energy & Minerals Department, the ROWs may be wider where sharp curves; deep cuts and fills occur; or, where intersections with other roads are required.

Culverts, low water crossings, and diversion ditches will be placed and constructed where needed.

Upon completion of the pertinent APD and ROWs construction, Berry will notify the Ute Tribe Energy & Minerals Department for a Tribal Technician to verify the Affidavit of Completion.

Production waters, oil, and other byproducts shall not be placed on access roads or the well pad.

All vehicular traffic, personnel movement, construction and restoration operations will be confined to the areas examined and approved and to the existing roadways and/or evaluated access routes.

Berry will implement "Safety and Emergency Plan" and ensure plan compliance.

Berry shall stop construction activities and notify personnel from the Ute Tribe Energy & Minerals Department and BIA if cultural remains including paleontology resources (vertebrate fossils) are exposed or identified during construction. The Ute Tribe Department of Cultural Rights and Protection and the BIA will provide mitigation measures prior to allowing construction.

Berry employees and/or authorized personnel (subcontractors) will not be allowed to collect artifacts and paleontology fossils. No significant cultural resources shall be disturbed.

Berry will control noxious weeds on the well sites and ROWs. Berry will be responsible for noxious weed control if weeds spread from the project area onto adjoining land.

Reserve pits will be lined with an impervious synthetic liner. A fence will be constructed around the reserve pit until it is backfilled. Prior to backfilling the reserve pit, all fluids will be pumped from the pit into trucks and hauled to approved disposal sites or shall be used to drill other wells. When the reserve pits are backfilled, the pit liner remnants, the surplus oil and mud, etc., will be buried a minimum of 3.0 feet below the surface of the soil.

A closed system will be used during production. This means that production fluids will be contained in leak-proof tanks. All production fluids will be disposed of at approved disposal sites.

Surface pipelines will be constructed to lay on the soil surface. The pipeline ROW will not be bladed or cleared of vegetation without authorization of the BIA. Surface pipelines shall be welded in place at well sites or on access roads and on other existing roads then pulled into place with suitable equipment. The pipeline portion of the ROW will not be bladed or cleared of vegetation without authorization of the BIA.

Buried pipelines shall be buried a minimum of 3 feet below the soil surface. After construction is completed the disturbed area shall be contoured to blend into the natural landscape and be reseeded between September 15 and November 1 of the year following construction with perennial vegetation seed mixture provided by the BIA or Ute Tribe.

Before each site is abandoned, Berry will be required to restore the well site and related ROWs to near their original state. The disturbed areas will be reseeded with desirable perennial vegetation.

Soil erosion will be mitigated, by reseeding all areas of disturbance.

# DIVISION OF OIL, GAS AND MINING

## *SPUDDING INFORMATION*

Name of Company: **BERRY PETROLEUM COMPANY**

Well Name: **UTE TRIBAL 14-25-55**

Api No: **43-013-32750** Lease Type: **INDIAN**

Section **25** Township **05S** Range **05W** County **DUCHESNE**

Drilling Contractor **CRAIG'S ROUSTABOUT SERV** **RIG #** **RATHOLE**

## SPUDDED:

Date **06/29/05**

Time **9:00 AM**

How **DRY**

***Drilling will Commence:***

Reported by **KIM GRITZ**

Telephone # **1-435-828-5300**

**Date** **07/01/2005** **Signed** **CHD**

STATE OF UTAH
DEPARTMENT OF NATURAL RESOURCES
DIVISION OF OIL, GAS AND MINING

FORM 6

# ENTITY ACTION FORM

Operator: Berry Petroleum
Address: 410 17th St Suite 2440
city Denver
state CO zip 80202

Operator Account Number: N 2480
Phone Number: (303) 825-3344

Well 1

| API Number | Well Name | | QQ | Sec | Twp | Rng | County |
|---|---|---|---|---|---|---|---|
| 013-32750 | Ute Tribal 14-25-55 | | SESW | 25 | 5 | 5 | Duchesne |
| **Action Code** | **Current Entity Number** | **New Entity Number** | **Spud Date** | | | **Entity Assignment Effective Date** | |
| A | 99999 | 14798 | 6/29/2005 | | | 7/6/05 | |

Comments: GRRV

K

Well 2

| API Number | Well Name | | QQ | Sec | Twp | Rng | County |
|---|---|---|---|---|---|---|---|
| 013-32769 | Ute Tribal 12-25-55 | | NWSW | 25 | 5 | 5 | Duchesne |
| **Action Code** | **Current Entity Number** | **New Entity Number** | **Spud Date** | | | **Entity Assignment Effective Date** | |
| A | 99999 | 14799 | 6/30/2005 | | | 7-6-05 | |

Comments: GRRV

K

Well 3

| API Number | Well Name | | QQ | Sec | Twp | Rng | County |
|---|---|---|---|---|---|---|---|
| | | | | | | | |
| **Action Code** | **Current Entity Number** | **New Entity Number** | **Spud Date** | | | **Entity Assignment Effective Date** | |
| | | | | | | | |

Comments:

RECEIVED
JUL 05 2005
DIV. OF OIL, GAS & MINING

**ACTION CODES:**

- A - Establish new entity for new well (single well only)
- B - Add new well to existing entity (group or unit well)
- C - Re-assign well from one existing entity to another existing entity
- D - Re-assign well from one existing entity to a new entity
- E - Other (Explain in 'comments' section)

Lauren Cartaya
Name (Please Print)

Signature

Regulatory Technician
Title

7/5/2005
Date

(5/2000)

Form 3160-5
(April 2004)

UNITED STATES
DEPARTMENT OF THE INTERIOR
BUREAU OF LAND MANAGEMENT

FORM APPROVED
OM B No. 1004-0137
Expires: March 31, 2007

# SUNDRY NOTICES AND REPORTS ON WELLS

***Do not use this form for proposals to drill or to re-enter an abandoned well. Use Form 3160 - 3 (APD) for such proposals.***

***SUBMIT IN TRIPLICATE- Other instructions on reverse side.***

5. Lease Serial No.
**14-20-H62-3537**

6. If Indian, Allottee or Tribe Name
**Ute**

7. If Unit or CA/Agreement, Name and/or No.

1. Type of Well
☑ Oil Well ☐ Gas Well ☐ Other

8. Well Name and No.
**Ute Tribal 14-25-55**

2. Name of Operator **Berry Petroleum Company**

9. API Well No.
**43-013-32750**

3a. Address
**410 17th Street Suite 2440 Denver, CO 80202**

3b. Phone No. *(include area code)*
**303 825-3344**

10. Field and Pool, or Exploratory Area
**Brundage Canyon**

4. Location of Well *(Footage, Sec., T., R., M., or Survey Description)*
**534' FSL x 2020' FWL (SWSE) Section 25, Township 5 South, Range 5 West**

11. County or Parish, State
**Duchesne County, Utah**

12. CHECK APPROPRIATE BOX(ES) TO INDICATE NATURE OF NOTICE, REPORT, OR OTHER DATA

| TYPE OF SUBMISSION | TYPE OF ACTION | | | |
|---|---|---|---|---|
| ☑ Notice of Intent | ☐ Acidize | ☐ Deepen | ☐ Production (Start/Resume) | ☐ Water Shut-Off |
| ☑ Subsequent Report | ☐ Alter Casing | ☐ Fracture Treat | ☐ Reclamation | ☐ Well Integrity |
| ☐ Final Abandonment Notice | ☐ Casing Repair | ☐ New Construction | ☐ Recomplete | ☑ Other **Spud Notice** |
| | ☐ Change Plans | ☐ Plug and Abandon | ☐ Temporarily Abandon | |
| | ☐ Convert to Injection | ☐ Plug Back | ☐ Water Disposal | |

13. Describe Proposed or Completed Operation (clearly state all pertinent details, including estimated starting date of any proposed work and approximate duration thereof. If the proposal is to deepen directionally or recomplete horizontally, give subsurface locations and measured and true vertical depths of all pertinent markers and zones. Attach the Bond under which the work will be performed or provide the Bond No. on file with BLM/BIA. Required subsequent reports shall be filed within 30 days following completion of the involved operations. If the operation results in a multiple completion or recompletion in a new interval, a Form 3160-4 shall be filed once testing has been completed. Final Abandonment Notices shall be filed only after all requirements, including reclamation, have been completed, and the operator has determined that the site is ready for final inspection.)

**Please be advised that the Ute Tribal 14-25-55 was spud on June 29, 2005.**

RECEIVED
JUL 14 2005
DIV. OF OIL, GAS & MINING

14. I hereby certify that the foregoing is true and correct
Name *(Printed/Typed)*
**Lauren Cartaya**

Title **Regulatory Assistant**

Signature **Lauren Cartaya** Digitally signed by Lauren Cartaya DN: CN = Lauren Cartaya, C = US, O = Berry Petroleum Reason: I am approving this document Date: 2005.07.05 08:52:30 -07'00'

Date **07/05/2005**

## THIS SPACE FOR FEDERAL OR STATE OFFICE USE

Approved by

Title

Date

Conditions of approval, if any, are attached. Approval of this notice does not warrant or certify that the applicant holds legal or equitable title to those rights in the subject lease which would entitle the applicant to conduct operations thereon.

Office

Title 18 U.S.C. Section 1001 and Title 43 U.S.C. Section 1212, make it a crime for any person knowingly and willfully to make to any department or agency of the United States any false, fictitious or fraudulent statements or representations as to anymatter within its jurisdiction.

*(Instructions on page 2)*

pason
systems usa corp

www.pason.com
16100 Table Mountain Parkway Ste 100 • Golden • CO • 80403
720-880-2000 • FAX: 720-880-0016

July 12, 2005

Oil & Gas Supervisor
Utah Division Of Oil, Gas, & Mining
1594 W. North Temple
Suite 1210
Salt Lake City, UT 84116

**RE: BERRY PETROLEUM CO.**
**UTE TRIBAL 14-25-55**
**SEC. 25, T5S, R5W**
**DUCHESNE COUNTY, UT**

API # 43-013-32250

Dear Oil & Gas Supervisor:

Enclosed is the final computer colored log for the above referenced well.

We appreciate the opportunity to be of service to you and look forward to working with you again in the near future.

If you have any questions regarding the enclosed data, please contact us.

Sincerely,

Bill Nagel
Geology Manager
Pason Systems USA
BN/alb

Encl: 1 Final Computer Colored Log.

Cc: Bruce Kelso, Berry Petroleum Co., Denver, CO.

RECEIVED
JUL 14 2005
DIV. OF OIL, GAS & MINING

Form 3160-5
(April 2004)

UNITED STATES
DEPARTMENT OF THE INTERIOR
BUREAU OF LAND MANAGEMENT

FORM APPROVED
OMB No. 1004-0137
Expires: March 31, 2007

# SUNDRY NOTICES AND REPORTS ON WELLS

***Do not use this form for proposals to drill or to re-enter an abandoned well. Use Form 3160-3 (APD) for such proposals.***

***SUBMIT IN TRIPLICATE- Other instructions on reverse side.***

5. Lease Serial No.
**14-20-H62-3537**

6. If Indian, Allottee or Tribe Name
**Ute**

7. If Unit or CA/Agreement, Name and/or No.

1. Type of Well
☑ Oil Well ☐ Gas Well ☐ Other

8. Well Name and No.
**Ute Tribal 14-25-55**

2. Name of Operator **Berry Petroleum Company**

9. API Well No.
**43-013-32750**

3a. Address
**410 17th Street Suite 2440 Denver, CO 80202**

3b. Phone No. *(include area code)*
**303 825-3344**

10. Field and Pool, or Exploratory Area
**Brundage Canyon**

4. Location of Well *(Footage, Sec., T., R., M., or Survey Description)*
**534' FSL x 2020' FWL (SWSE) Section 25, Township 5 South, Range 5 West**

11. County or Parish, State
**Duchesne County, Utah**

12. CHECK APPROPRIATE BOX(ES) TO INDICATE NATURE OF NOTICE, REPORT, OR OTHER DATA

| TYPE OF SUBMISSION | TYPE OF ACTION | | | |
|---|---|---|---|---|
| ☐ Notice of Intent | ☐ Acidize | ☐ Deepen | ☐ Production (Start/Resume) | ☐ Water Shut-Off |
| ☑ Subsequent Report | ☐ Alter Casing | ☐ Fracture Treat | ☐ Reclamation | ☐ Well Integrity |
| ☐ Final Abandonment Notice | ☐ Casing Repair | ☐ New Construction | ☐ Recomplete | ☑ Other **Completion** |
| | ☐ Change Plans | ☐ Plug and Abandon | ☐ Temporarily Abandon | |
| | ☐ Convert to Injection | ☐ Plug Back | ☐ Water Disposal | |

13. Describe Proposed or Completed Operation (clearly state all pertinent details, including estimated starting date of any proposed work and approximate duration thereof. If the proposal is to deepen directionally or recomplete horizontally, give subsurface locations and measured and true vertical depths of all pertinent markers and zones. Attach the Bond under which the work will be performed or provide the Bond No. on file with BLM/BIA. Required subsequent reports shall be filed within 30 days following completion of the involved operations. If the operation results in a multiple completion or recompletion in a new interval, a Form 3160-4 shall be filed once testing has been completed. Final Abandonment Notices shall be filed only after all requirements, including reclamation, have been completed, and the operator has determined that the site is ready for final inspection.)

**Please see the attached completion procedure Ute Tribal 14-25-55.**

RECEIVED
JUL 22 2005
DIV. OF OIL, GAS & MINING

14. I hereby certify that the foregoing is true and correct
Name *(Printed/Typed)*
**Lauren Cartaya**

Title **Regulatory Technician**

Signature **Lauren Cartaya** Digitally signed by Lauren Cartaya DN: CN = Lauren Cartaya, C= US, O = Berry Petroleum Reason: I am approving this document Date: 2005.07.15 10:30:08 -07'00'

Date **07/14/2005**

## THIS SPACE FOR FEDERAL OR STATE OFFICE USE

Approved by _____ Title _____ Date _____

Conditions of approval, if any, are attached. Approval of this notice does not warrant or certify that the applicant holds legal or equitable title to those rights in the subject lease which would entitle the applicant to conduct operations thereon.

Office

Title 18 U.S.C. Section 1001 and Title 43 U.S.C. Section 1212, make it a crime for any person knowingly and willfully to make to any department or agency of the United States any false, fictitious or fraudulent statements or representations as to anymatter within its jurisdiction.

*(Instructions on page 2)*

**UTE TRIBAL 14-25-55** **July 13, 2005**
**LWR GREEN RIVER COMPLETION PROGRAM**

| | | |
|---|---|---|
| **Well Data:** | **Location:** | **534' FSL, 2020' FWL (SESW)**<br>**Sec. 25, T5S-R5W**<br>**Duchesne County, Utah** |
| | **API No:** | **43-013-32750** |
| | **Depth:** | **TD 6,057'; PBTD: FC @ 6,005'** |
| | **Elevation:** | **KB 7,130'; GL 7,116'** |
| | **CSG:** | **8 5/8" 24# J-55 STC set @ 317' KB cmt'd w/ 135 sx. Type III Cement. 5 ½" 15.5# J-55 LTC set @ 6,050' KB cmt'd w/ 230 sx lead Hifill + tail 350 sx light Prem. Mkr jt @ 4,261' = 27.18'.** |
| | **TBG:** | **2 7/8" 6.5# J-55 8rd**<br>**w/ 2 7/8" SN 1 jt off btm. EOT @ X,XXX' TAC @ X,XXX'** |
| | **Fm Tops:** | **Green River @ 1,417', Base Mahogany @ 2,722', Dgls Crk Mbr @ 4,420', Upr Blk Shale @ 5,037', Cstl Pk Ls @ 5,346', Uteland Butte Ls @ 5,745'.** |

**Top of good cmt. bond: --TBD--**

**Correlate Depths to the Halliburton High Res Induction Spectral Density/Dual Spaced Neutron log, dated 7/8/2005.**

**********

**PROGRAM:**

1) Install surface production equipment and pumping unit.

2) NU frachead & BOPE. Load hole.

3) MIRU wireline w/ mast pole. Run GR/CCL/CBL from PBTD to TOC. Verify PBTD & acceptable cmt bond across zones to be completed. **Make sure that CBL is run to a shallow enough depth so that the TOC can be identified**. Test csg to 2,000 psi. Contact Denver if CBL or pressure test unsatisfactory. Note that the TOC should be at least at 1,217' (200' above the top of the Green River) for a sufficient bond. If acceptable, proceed and perf the following **Uteland Butte** interval @ 2 jspf w/ 19 gm charges, 0.48" dia. holes:

| | |
|---|---|
| **5,792' – 94'** (2', 4 holes) | **5,822' – 24'** (2', 4 holes) |
| **5,804' – 06'** (2', 4 holes) | **5,836' – 40'** (4', 8 holes) |
| **5,808' – 10'** (2', 4 holes) | **5,850' – 52'** (2', 4 holes) |
| **5,816' – 20'** (4', 8 holes) | |
| (Total 18', 36 holes) | |

4) RU Halliburton & frac down csg per Halliburton design f/ Interval 1. Tail-in +/- 250 gals. 15% HCl acid in flush to cover next perf interval. SD & record ISIP. RD frac equip f/ wellhead.

5) RU wireline. RIH w/ 5 ½" solid composite plug; run in tandem w/ 4" csg gun(s). Set plug @ +/- 5,700' Perf the following **Castle Peak** interval @ 2 jspf, w/ 19 gm charges, 0.48" dia. holes:

| | |
|---|---|
| **5,398' – 5,400'** (2', 4 holes) | **5,552' – 54'** (2', 4 holes) |
| **5,402' – 04'** (2', 4 holes) | **5,674' – 76'** (2', 4 holes) |
| **5,527' – 30'** (3', 6 holes) | **5,682' – 84'** (2', 4 holes) |
| (Total 13', 26 holes) | |

6) RU Halliburton & frac down csg per Halliburton design f/ Interval 2. Tail-in +/- 250 gals. 15% HCl acid in flush to cover next perf interval. SD & record ISIP. RD frac equip f/ wellhead.

7) RU wireline. RIH w/ 5 ½" solid composite plug; run in tandem w/ 4" csg gun(s). Set plug @ +/- 5,300' Perf the following **Black Shale** interval @ 4 jspf, w/ 19 gm charges, 0.48" dia. holes:
   **5,242' – 56'** (14', 56 holes)
   (Total 14', 56 holes)

8) RU Halliburton & frac down csg per Halliburton design f/ Interval 3. Tail-in +/- 250 gals. 15% HCl acid in flush to cover next perf interval. SD & record ISIP. RD frac equip f/ wellhead.

9) RU wireline. RIH w/ 5 ½" solid composite plug; run in tandem w/ 4" csg gun(s). Set plug @ +/- 5,000' Perf the following **Douglas Creek I6 and I8** intervals @ 2 jspf, w/ 19 gm charges, 0.48" dia. holes:
   **4,848' – 72'** (24', 48 holes)
   **4,900' – 06'** (6', 12 holes)
   (Total 30', 60 holes)

10) RU Halliburton & frac down csg per Halliburton design f/ Interval 4. Tail-in +/- 250 gals. 15% HCl acid in flush to cover next perf interval. SD & record ISIP. RD frac equip f/ wellhead.

11) RU wireline. RIH w/ 5 ½" solid composite plug; run in tandem w/ 4" csg gun(s). Set plug @ +/- 4,775' Perf the following **Douglas Creek I4 and I4.5** intervals @ 2 jspf, w/ 19 gm charges, 0.48" dia. holes:
   **4,601' – 04'** (3', 6 holes)
   **4,613' – 15'** (2', 4 holes)
   **4,685' – 88'** (3', 6 holes)
   **4,746' – 50'** (4', 8 holes)
   (Total 12', 24 holes)

12) RU Halliburton & frac down csg per Halliburton design f/ Interval 5. SD, record ISIP, and RD frac equip. Open well to pit ASAP and force close frac. Leave well flowing to pit.

13) MIRU. PU 2 ⅞" tbg w/ bit & scraper. RIH w/ tbg to top of plug. Drill out plug. Repeat for 2nd, 3rd, and 4th plugs. CO to PBTD & circ hole clean. POOH & LD bit & scraper.

14) PU NC & SN & 5 ½" anchor catcher and RIH to mid-perf. RU swab. Swab until hole clean of sand. Verify hole clean to PBTD.

15) Pull up & Set anchor catcher. ND BOPE & frac head. NU tbg head & flow tee. RIH w/ pump & rod string. Seat pump & space out. Fill tbg & test to 500psi. Hang on clamps. Start well pumping. RD & MO.

Form 3160-5
(April 2004)

UNITED STATES
DEPARTMENT OF THE INTERIOR
BUREAU OF LAND MANAGEMENT

FORM APPROVED
OM B No. 1004-0137
Expires: March 31, 2007

# SUNDRY NOTICES AND REPORTS ON WELLS

***Do not use this form for proposals to drill or to re-enter an abandoned well. Use Form 3160-3 (APD) for such proposals.***

***SUBMIT IN TRIPLICATE- Other instructions on reverse side.***

5. Lease Serial No.
**14-20-H62-3537**

6. If Indian, Allottee or Tribe Name
**Ute**

7. If Unit or CA/Agreement, Name and/or No.

1. Type of Well
☑ Oil Well ☐ Gas Well ☐ Other

8. Well Name and No.
**Ute Tribal 14-25-55**

2. Name of Operator **Berry Petroleum Company**

9. API Well No.
**43-013-32750**

3a. Address
**410 17th Street Suite 2440 Denver, CO 80202**

3b. Phone No. *(include area code)*
**303 825-3344**

10. Field and Pool, or Exploratory Area
**Brundage Canyon**

4. Location of Well *(Footage, Sec., T., R., M., or Survey Description)*
**534' FSL x 2020' FWL (SWSE) Section 25, Township 5 South, Range 5 West**

11. County or Parish, State
**Duchesne County, Utah**

12. CHECK APPROPRIATE BOX(ES) TO INDICATE NATURE OF NOTICE, REPORT, OR OTHER DATA

| TYPE OF SUBMISSION | TYPE OF ACTION | | | |
|---|---|---|---|---|
| ☐ Notice of Intent | ☐ Acidize | ☐ Deepen | ☐ Production (Start/Resume) | ☐ Water Shut-Off |
| ☑ Subsequent Report | ☐ Alter Casing | ☐ Fracture Treat | ☐ Reclamation | ☐ Well Integrity |
| ☐ Final Abandonment Notice | ☐ Casing Repair | ☐ New Construction | ☐ Recomplete | ☑ Other **First Production** |
| | ☐ Change Plans | ☐ Plug and Abandon | ☐ Temporarily Abandon | |
| | ☐ Convert to Injection | ☐ Plug Back | ☐ Water Disposal | |

13. Describe Proposed or Completed Operation (clearly state all pertinent details, including estimated starting date of any proposed work and approximate duration thereof. If the proposal is to deepen directionally or recomplete horizontally, give subsurface locations and measured and true vertical depths of all pertinent markers and zones. Attach the Bond under which the work will be performed or provide the Bond No. on file with BLM/BIA. Required subsequent reports shall be filed within 30 days following completion of the involved operations. If the operation results in a multiple completion or recompletion in a new interval, a Form 3160-4 shall be filed once testing has been completed. Final Abandonment Notices shall be filed only after all requirements, including reclamation, have been completed, and the operator has determined that the site is ready for final inspection.)

**Please be advised that the Ute Tribal went to sales on July 22, 2005 at 11:00 am.**

RECEIVED
AUG 0 8 2005
DIV. OF OIL, GAS & MINING

14. I hereby certify that the foregoing is true and correct
Name *(Printed/Typed)*
**Lauren Cartaya**

Title **Regulatory Technician**

Signature **Lauren Cartaya**

Digitally signed by Lauren Cartaya
DN: CN = Lauren Cartaya, C = US, O = Berry Petroleum
Reason: I am approving this document
Date: 2005.07.28 16:55:36 -07'00'

Date **07/28/2005**

## THIS SPACE FOR FEDERAL OR STATE OFFICE USE

| Approved by | Title | Date |
|---|---|---|
| Conditions of approval, if any, are attached. Approval of this notice does not warrant or certify that the applicant holds legal or equitable title to those rights in the subject lease which would entitle the applicant to conduct operations thereon. | Office | |

Title 18 U.S.C. Section 1001 and Title 43 U.S.C. Section 1212, make it a crime for any person knowingly and willfully to make to any department or agency of the United States any false, fictitious or fraudulent statements or representations as to anymatter within its jurisdiction.

*(Instructions on page 2)*

Form 3160-4
(April 2004)

UNITED STATES
DEPARTMENT OF THE INTERIOR
BUREAU OF LAND MANAGEMENT

FORM APPROVED
OMB NO. 1004-0137
Expires: March 31, 2007

# WELL COMPLETION OR RECOMPLETION REPORT AND LOG

5. Lease Serial No. **14-20-H62-3537**

1a. Type of Well ☑ Oil Well ☐ Gas Well ☐ Dry ☐ Other

b. Type of Completion: ☑ New Well ☐ Work Over ☐ Deepen ☐ Plug Back ☐ Diff. Resvr, .

Other _____

6. If Indian, Allottee or Tribe Name **UTE**

7. Unit or CA Agreement Name and No.

2. Name of Operator **Berry Petroleum Company**

CONFIDENTIAL

8. Lease Name and Well No. **Ute Tribal 14-25-55**

3. Address **410 17th Street, Suite 2440 Denver, CO 80202**

3a. Phone No. *(include area code)* **303-825-3344**

9. AFI Well No. **43-013-32750**

4. Location of Well *(Report location clearly and in accordance with Federal requirements)**

At surface **534' FSL x 2020' FWL (SWSE) Section 25, Township 5 South, Range 5 West**

At top prod. interval reported below **Same As Above**

At total depth **Same As Above**

10. Field and Pool, or Exploratory **Brundage Canyon**

11. Sec., T., R., M., on Block and Survey or Area **Sec 25, T5S, R5W**

12. County or Parish **Duchesne**

13. State **UT**

14. Date Spudded **06/29/2005**

15. Date T.D. Reached **07/08/2005**

16. Date Completed **07/09/2005** ☐ D & A ☑ Ready to Prod.

17. Elevations (DF, RKB, RT, GL)* **7425' - KB, 7411'- GL**

18. Total Depth: MD **6057'** TVD

19. Plug Back T.D.: MD **5960'** TVD

20. Depth Bridge Plug Set: MD TVD

21. Type Electric & Other Mechanical Logs Run (Submit copy of each)

✓ **Induction, Dual Density Neutron,** Mud Log, CBL

22. Was well cored? ☑ No ☐ Yes (Submit analysis)
Was DST run? ☑ No ☐ Yes (Submit report)
Directional Survey? ☑ No ☐ Yes (Submit copy)

23. Casing and Liner Record *(Report all strings set in well)*

| Hole Size | Size/Grade | Wt. (#/ft.) | Top (MD) | Bottom (MD) | Stage Cementer Depth | No. of Sks. & Type of Cement | Slurry Vol. (BBL) | Cement Top* | Amount Pulled |
|---|---|---|---|---|---|---|---|---|---|
| 12 1/4" | 8 5/8" | 24# | Surface | 317' | | 135 sks | | Surface | |
| 7 7/8" | 5 1/2" | 15.5# | Surface | 5922' | | 680 sks | | Surface | |
| | | | | | | | | | |
| | | | | | | | | | |
| | | | | | | | | | |
| | | | | | | | | | |

24. Tubing Record

| Size | Depth Set (MD) | Packer Depth (MD) | Size | Depth Set (MD) | Packer Depth (MD) | Size | Depth Set (MD) | Packer Depth (MD) |
|---|---|---|---|---|---|---|---|---|
| 2 7/8" | 4523' | | | | | | | |

25. Producing Intervals

26. Perforation Record

| | Formation | Top | Bottom | Perforated Interval | Size | No. Holes | Perf. Status |
|---|---|---|---|---|---|---|---|
| A) | Castle Peak/ grn rvr | 4750' | 5852' | 5398-5684 | 0.51" | 26 | Open |
| B) | Black Shale/ grn rvr | | | 5242-5256 | 0.51" | 56 | Open |
| C) | Douglas Creek/ grn rvr | | | 4848-4750 | 0.51" | 84 | Open |
| D) | Uteland Butte/grn rvr | | | 5792-5852 | 0.51" | 36 | Open |

27. Acid, Fracture, Treatment, Cement Squeeze, etc.

| Depth Interval | Amount and Type of Material |
|---|---|
| 5398-5684 | Frac w/ 700 sxs & 833 bbls fluid 07/18/2005 |
| 5242-5256 | Frac w/400sxs sand & 547 bbls fluid (250 gals Acid) 07/18/2005 |
| 4848-4750 | Frac w/1300 sxs sand & 1690 bbls fluid (250 gals Acid)07/18/2005 |
| 5792-5852 | Frac w/600 sxs sand &1390 bbls fluid (250 gals Acid) 07/18/2005 |

28. Production - Interval A

| Date First Produced | Test Date | Hours Tested | Test Production | Oil BBL | Gas MCF | Water BBL | Oil Gravity Corr. API | Gas Gravity | Production Method |
|---|---|---|---|---|---|---|---|---|---|
| 07/22/2005 | 07/25/2005 | 24 | → | 45 | 0 | 25 | | | Pumping |

| Choke Size | Tbg. Press. Flwg. SI | Csg. Press. | 24 Hr. Rate | Oil BBL | Gas MCF | Water BBL | Gas/Oil Ratio | Well Status |
|---|---|---|---|---|---|---|---|---|
| | 300 FI | 60 | → | | | | | Producing |

28a. Production - Interval B

| Date First Produced | Test Date | Hours Tested | Test Production | Oil BBL | Gas MCF | Water BBL | Oil Gravity Corr. API | Gas Gravity | Production Method |
|---|---|---|---|---|---|---|---|---|---|
| | | | → | | | | | | |

| Choke Size | Tbg. Press. Flwg. SI | Csg. Press. | 24 Hr. Rate | Oil BBL | Gas MCF | Water BBL | Gas/Oil Ratio | Well Status |
|---|---|---|---|---|---|---|---|---|
| | | | → | | | | | |

*(See instructions and spaces for additional data on page 2)*

RECEIVED
SEP 25 2005
DIV. OF OIL, GAS & MINING

28b. Production - Interval C

| Date First Produced | Test Date | Hours Tested | Test Production → | Oil BBL | Gas MCF | Water BBL | Oil Gravity Corr. API | Gas Gravity | Production Method |
|---|---|---|---|---|---|---|---|---|---|
| Choke Size | Tbg. Press. Flwg. SI | Csg. Press. | 24 Hr. Rate → | Oil BBL | Gas MCF | Water BBL | Gas/Oil Ratio | Well Status | |

28c. Production - Interval D

| Date First Produced | Test Date | Hours Tested | Test Production → | Oil BBL | Gas MCF | Water BBL | Oil Gravity Corr. API | Gas Gravity | Production Method |
|---|---|---|---|---|---|---|---|---|---|
| Choke Size | Tbg. Press. Flwg. SI | Csg. Press. | 24 Hr. Rate → | Oil BBL | Gas MCF | Water BBL | Gas/Oil Ratio | Well Status | |

29. Disposition of Gas *(Sold, used for fuel, vented, etc.)*

30. Summary of Porous Zones (Include Aquifers):

Show all important zones of porosity and contents thereof: Cored intervals and all drill-stem tests, including depth interval tested, cushion used, time tool open, flowing and shut-in pressures and recoveries.

31. Formation (Log) Markers

| Formation | Top | Bottom | Descriptions, Contents, etc. | Name | Top Meas. Depth |
|---|---|---|---|---|---|
| | | | | **Base Mahogany** | **1417** |
| | | | | **TGR3 Mrkr** | **2622** |
| | | | | **Douglas Creek** | **3660** |
| | | | | **Upper Black Shale** | **4420** |
| | | | | **Base Castle Peak** | **5037** |
| | | | | **Uteland Butte** | **5346** |
| | | | | **Top Wasatch** | **5745** |

32. Additional remarks (include plugging procedure):

33. Indicate which itmes have been attached by placing a check in the appropriate boxes:

☐ Electrical/Mechanical Logs (1 full set req'd.) ☐ Geologic Report ☐ DST Report ☐ Directional Survey
☐ Sundry Notice for plugging and cement verification ☐ Core Analysis ☐ Other:

34. I hereby certify that the foregoing and attached information is complete and correct as determined from all available records (see attached instructions)*

Name *(please print)* **Lauren Cartaya** Title **Regulatory Technician**

Signature **Lauren Cartaya** Digitally signed by Lauren Cartaya DN: CN = Lauren Cartaya, C = US, O = Berry Petroleum Date: 2005.02.24 10:10:47 -07'00' Date **08/22/2005**

Title 18 U.S.C Section 1001 and Title 43 U.S.C Section 1212, make it a crime for any person knowingly and willfully to make to any department or agency of the United States any false, fictitious or fraudulent statements or representations as to any matter within its jurisdiction.

RECEIVED
AUG (Form 3160-4, page 2)
SEP 2 5 2005

DIV. OF OIL, GAS & MINING

**STATE OF UTAH**
DEPARTMENT OF NATURAL RESOURCES
DIVISION OF OIL, GAS AND MINING

FORM 9

# SUNDRY NOTICES AND REPORTS ON WELLS

Do not use this form for proposals to drill new wells, significantly deepen existing wells below current bottom-hole depth, reenter plugged wells, or to drill horizontal laterals. Use APPLICATION FOR PERMIT TO DRILL form for such proposals.

5. LEASE DESIGNATION AND SERIAL NUMBER: See attached list

6. IF INDIAN, ALLOTTEE OR TRIBE NAME:

7. UNIT or CA AGREEMENT NAME:

1. TYPE OF WELL: OIL WELL ☑ GAS WELL ☑ OTHER

8. WELL NAME and NUMBER: See Attached List

2. NAME OF OPERATOR: Berry Petroleum

9. API NUMBER: Attached

3. ADDRESS OF OPERATOR: Rt 2 Box 7735 CITY Roosevelt STATE UT ZIP 84066 PHONE NUMBER: (435) 722-1325

10. FIELD AND POOL, OR WILDCAT:

4. LOCATION OF WELL

FOOTAGES AT SURFACE:

COUNTY: Duchesne

QTR/QTR, SECTION, TOWNSHIP, RANGE, MERIDIAN:

STATE: UTAH

11. CHECK APPROPRIATE BOXES TO INDICATE NATURE OF NOTICE, REPORT, OR OTHER DATA

| TYPE OF SUBMISSION | TYPE OF ACTION | | |
|---|---|---|---|
| ☐ NOTICE OF INTENT (Submit in Duplicate) | ☐ ACIDIZE | ☐ DEEPEN | ☐ REPERFORATE CURRENT FORMATION |
| Approximate date work will start: | ☐ ALTER CASING | ☐ FRACTURE TREAT | ☐ SIDETRACK TO REPAIR WELL |
| | ☐ CASING REPAIR | ☐ NEW CONSTRUCTION | ☐ TEMPORARILY ABANDON |
| | ☐ CHANGE TO PREVIOUS PLANS | ☐ OPERATOR CHANGE | ☐ TUBING REPAIR |
| | ☐ CHANGE TUBING | ☐ PLUG AND ABANDON | ☐ VENT OR FLARE |
| ☑ SUBSEQUENT REPORT (Submit Original Form Only) | ☐ CHANGE WELL NAME | ☐ PLUG BACK | ☑ WATER DISPOSAL |
| Date of work completion: | ☐ CHANGE WELL STATUS | ☐ PRODUCTION (START/RESUME) | ☐ WATER SHUT-OFF |
| | ☐ COMMINGLE PRODUCING FORMATIONS | ☐ RECLAMATION OF WELL SITE | ☐ OTHER: |
| | ☐ CONVERT WELL TYPE | ☐ RECOMPLETE - DIFFERENT FORMATION | |

12. DESCRIBE PROPOSED OR COMPLETED OPERATIONS. Clearly show all pertinent details including dates, depths, volumes, etc.

Produced wastewater from Berry Petroleum Company wells (see attached well list) will be or have been used for injection in our enhanced oil recovery project(s) in the Brundage Canyon Field or they will be trucked to one of the following approved waste water disposal sites:

- R.N. Industries, Inc. Sec. 4, T2S, R2W, Bluebell
- MC & MC Disposal Sec. 12, T6S, R19E, Vernal
- LaPoint Recycle & Storage Sec. 12, T5S, R19E, LaPoint
- Water Disposal Inc. Sec. 32, T1S, R1W, Roosevelt
- ITL 4461 W 3000 So Roosevelt Location Pleasant Valley
- IWM PO Box 430 Altamont or 20250 W 2000 S Duchesne Location – Blue Bench
- Pro Water 12223 Highland Ave Ste B503 Rancho Cucamonga Ca 91739 Location – Blue Bench

**COPY SENT TO OPERATOR**
Date: 12-13-2012
Initials: KS

**Approved by the Utah Division of Oil, Gas and Mining**

**Date:** 12/11/12

NAME (PLEASE PRINT) Krista Mecham **By:** TITLE Sr. Regulatory & Permitting Tech

SIGNATURE Krista Mecham DATE 11/21/2012

(This space for State use only) Federal Approval of this action required for Federal Wells.

**RECEIVED**
DEC 06 2012
DIV. OF OIL, GAS & MINING

(5/2000) (See Instructions on Reverse Side)

| API | Well Name | Lease |
|---|---|---|
| 43-013-32710 | #1 DLB 12-15-56 | Fee |
| 43-013-33447 | 1-15-56 DLB | Fee |
| 43-013-33378 | 14-11-56 DLB | Fee |
| 43-013-30842 | B C UTE TRIBAL 14-15 | 14-20-H62-3412 |
| 43-013-30841 | B C UTE TRIBAL 16-16 | 14-20-H62-3413 |
| 43-013-30829 | B C UTE TRIBAL 8-21 | 14-20-H62-3414 |
| 43-013-30755 | BC UTE TRIBAL 4-22 | 14-20-H62-3415 |
| 43-013-33216 | BERRY TRIBAL 1-23-54 | 14-20-H62-4943 |
| 43-013-33867 | BERRY TRIBAL 2-34D-54 | 14-20-H62-4955 |
| 43-013-33384 | BERRY TRIBAL 4-34-54 | 14-20-H62-4955 |
| 43-013-33381 | BERRY TRIBAL 7-23-54 | 14-20-H62-4943 |
| 43-013-33383 | BERRY TRIBAL 7-34-54 | 14-20-H62-4955 |
| 43-013-33417 | BERRY TRIBAL 8-23D-54 | 14-20-H62-4943 |
| 43-013-33465 | BERRY TRIBAL 9-23-54 | 14-20-H62-4943 |
| 43-013-33382 | BERRY TRIBAL 9-34-54 | 14-20-H62-4955 |
| 43-013-33724 | BERRY TRIBAL 10-23D-54 | 14-20-H62-4943 |
| 43-013-33422 | BERRY TRIBAL 10-34D-54 | 14-20-H62-4955 |
| 43-013-33725 | BERRY TRIBAL 11-23D-54 | 14-20-H62-4943 |
| 43-013-33529 | BERRY TRIBAL 11-34D-54 | 14-20-H62-4955 |
| 43-013-50527 | BERRY TRIBAL 12-34D-54 | 14-20-H62-4955 |
| 43-013-34043 | BERRY TRIBAL 13-23-54 | 14-20-H62-4943 |
| 43-013-33989 | BERRY TRIBAL 14-23D-54 | 14-20-H62-4943 |
| 43-013-33217 | BERRY TRIBAL 15-23-54 | 14-20-H62-4943 |
| 43-013-33411 | BERRY TRIBAL 15-34-54 | 14-20-H62-4955 |
| 43-013-33464 | BERRY TRIBAL 16-34D-54 | 14-20-H62-4955 |
| 43-013-50524 | FEDERAL 1-1D-64 | UTU-77321 |
| 43-013-51142 | FEDERAL 1-1D-65 | UTU-77326 |
| 43-013-51232 | FEDERAL 1-11-65 | UTU-77330 |
| 43-013-50326 | FEDERAL 10-1D-65 | UTU-77326 |
| 43-013-33542 | FEDERAL 10-2-65 | UTU-77326 |
| 43-013-33386 | FEDERAL 10-3-65 | UTU-77326 |
| 43-013-50735 | FEDERAL 10-6D-64 | UTU-77322 |
| 43-013-33451 | FEDERAL 11-10-65 | UTU-77330 |
| 43-013-50327 | FEDERAL 11-1D-65 | UTU-77326 |
| 43-013-50763 | FEDERAL 11-2D-65 | UTU-77326 |
| 43-013-50565 | FEDERAL 11-4D-64 | UTU-77314 |
| 43-013-50348 | FEDERAL 11-5D-64 | UTU-8894A |
| 43-013-34284 | FEDERAL 11-6D-64 | UTU-77322 |
| 43-013-50328 | FEDERAL 12-1D-65 | UTU-77326 |
| 43-013-50737 | FEDERAL 12-3D-64 | UTU-77321 |
| 43-013-50349 | FEDERAL 12-5D-64 | UTU-8894A |
| 43-013-50261 | FEDERAL 12-6D-64 | UTU-77322 |
| 43-013-50730 | FEDERAL 1-2D-64 | UTU-77321 |
| 43-013-33966 | FEDERAL 1-2D-65 | UTU-77326 |
| 43-013-50329 | FEDERAL 13-1D-65 | UTU-77326 |
| 43-013-50337 | FEDERAL 13-5D-64 | UTU-8894A |
| 43-013-50347 | FEDERAL 13-6D-64 | UTU77322 |
| 43-013-50330 | FEDERAL 14-1D-65 | UTU-77326 |

| | | |
|---|---|---|
| 43-013-50338 | FEDERAL 14-5D-64 | UTU-8894A |
| 43-013-34285 | FEDERAL 14-6D-64 | UTU-77322 |
| 43-013-51175 | FEDERAL 15-1D-65 | UTU-77326 |
| 43-013-50764 | FEDERAL 15-2D-65 | UTU-77326 |
| 43-013-50553 | FEDERAL 15-5D-65 | UTU-77327 |
| 43-013-51176 | FEDERAL 16-1D-65 | UTU-77326 |
| 43-013-33490 | FEDERAL 16-5-65 | UTU-77327 |
| 43-013-50266 | FEDERAL 1-6-64 | UTU-77322 |
| 43-013-51233 | FEDERAL 2-11D-65 | UTU-77326 |
| 43-013-50759 | FEDERAL 2-1D-65 | UTU-77326 |
| 43-013-33385 | FEDERAL 2-2-65 | UTU-77326 |
| 43-013-34018 | FEDERAL 2-2D-64 | UTU-77321 |
| 43-013-34286 | FEDERAL 2-6D-64 | UTU-77322 |
| 43-013-51093 | FEDERAL 3-12D-65 | UTU-77326 |
| 43-013-50760 | FEDERAL 3-1D-65 | UTU-77326 |
| 43-013-34001 | FEDERAL 3-2D-65 | UTU-77326 |
| 43-013-50782 | FEDERAL 3-4D-65 | UTU-77327 |
| 43-013-34287 | FEDERAL 3-5D-64 | UTU-8894A |
| 43-013-50268 | FEDERAL 3-6D-64 | UTU-77322 |
| 43-013-51094 | FEDERAL 4-12D-65 | UTU-77326 |
| 43-013-50736 | FEDERAL 4-3D-64 | UTU-77321 |
| 43-013-50521 | FEDERAL 4-4D-65 | UTU-77327 |
| 43-013-50263 | FEDERAL 4-5D-64 | UTU-8894A |
| 43-013-50267 | FEDERAL 4-6D-64 | UTU-77322 |
| 43-013-51095 | FEDERAL 5-12D-65 | UTU-77330 |
| 43-013-50761 | FEDERAL 5-1D-65 | UTU-77326 |
| 43-013-33448 | FEDERAL 5-3-64 | UTU-77321 |
| 43-013-33450 | FEDERAL 5-4-64 | UTU-77326 |
| 43-013-33387 | FEDERAL 5-4-65 | UTU-77327 |
| 43-013-50259 | FEDERAL 5-5D-64 | UTU-8894A |
| 43-013-33489 | FEDERAL 5-6-65 | UTU-77327 |
| 43-013-50269 | FEDERAL 5-6D-64 | UTU-77322 |
| 43-013-33491 | FEDERAL 6-11-65 | UTU-77330 |
| 43-013-51096 | FEDERAL 6-12D-65 | UTU-77330 |
| 43-013-32699 | FEDERAL 6-1-65 | UTU-77325 |
| 43-013-32557 | FEDERAL 6-2-65 | UTU-77326 |
| 43-013-50522 | FEDERAL 6-3D-64 | UTU-77321 |
| 43-013-34288 | FEDERAL 6-5D-64 | UTU-8894A |
| 43-013-33745 | FEDERAL 6-6D-64 | UTU-77322 |
| 43-013-50566 | FEDERAL 6-6D-65 | UTU-77327 |
| 43-013-34061 | FEDERAL 7-11D-65 | UTU-77330 |
| 43-013-34015 | FEDERAL 7-1D-65 | UTU-77325 |
| 43-013-50734 | FEDERAL 7-2D-64 | UTU-77321 |
| 43-013-50525 | FEDERAL 7-2D-65 | UTU-77326 |
| 43-013-34065 | FEDERAL 7-3D-65 | UTU-77326 |
| 43-013-34020 | FEDERAL 7-6D-64 | UTU-77322 |
| 43-013-51232 | FEDERAL 8-11D-65 | UTU-77326 |
| 43-013-33449 | FEDERAL 8-1-64 | UTU-77321 |
| 43-013-50350 | FEDERAL 8-1D-65 | UTU-77326 |

| | | |
|---|---|---|
| 43-013-33581 | FEDERAL 8-2D-64 | UTU-77321 |
| 43-013-50719 | FEDERAL 8-2D-65 | UTU-77326 |
| 43-013-50325 | FEDERAL 8-6D-64 | UTU-77322 |
| 43-013-50342 | FEDERAL 9-1D-65 | UTU-77326 |
| 43-013-50762 | FEDERAL 9-2D-65 | UTU-77326 |
| 43-013-51218 | FEDERAL 9-6D-64 | UTU-77322 |
| 43-013-32351 | FOY TRIBAL 11-34-55 | UTU-76968 |
| 43-013-33799 | FOY TRIBAL 12H-33-55 | FEE |
| 43-013-51288 | LC FEE 10-28D-56 | FEE |
| 43-013-50994 | LC FEE 10-31D-45 | FEE |
| 43-013-50965 | LC FEE 1-22-57 | FEE |
| 43-013-50718 | LC FEE 1-22D-56 | FEE |
| 43-013-51371 | LC FEE 1-31D-45 | FEE |
| 43-013-50929 | LC FEE 13-29-45 | FEE |
| 43-013-50870 | LC FEE 15-23D-56 | FEE |
| 43-013-50601 | LC FEE 16-16D-56 | FEE |
| 43-013-50777 | LC FEE 2-20D-56 | FEE |
| 43-013-33593 | LC FEE 6-12-57 | FEE |
| 43-013-50867 | LC FEE 8-28D-56 | FEE |
| 43-013-50928 | LC FEE 8-29-45 | FEE |
| 43-013-50963 | LC FEE 9-12D-57 | FEE |
| 43-013-51192 | LC FEE 9-19-56 | FEE |
| 43-013-50602 | LC TRIBAL 10-16D-56 | 14-20-H62-6301 |
| 43-013-50999 | LC TRIBAL 10-21-56 | 14-20-H62-3433 |
| 43-013-33677 | LC TRIBAL 11-17-56 | 14-20-H62-6300 |
| 43-013-50751 | LC TRIBAL 11-3D-56 | 14-20-H62-6435 |
| 43-013-50780 | LC TRIBAL 12-22D-56 | 14-20-H62-6302 |
| 43-013-33606 | LC TRIBAL 12H-6-56 | 14-20-H62-5500 |
| 43-013-34282 | LC TRIBAL 13-16D-56 | 14-20-H62-5623 |
| 43-013-33591 | LC TRIBAL 13H-3-56 | 14-20-H62-6435 |
| 43-013-50776 | LC TRIBAL 14-14D-56 | 14-20-H62-6436 |
| 43-013-50834 | LC TRIBAL 14-15D-56 | 14-20-H62-6435 |
| 43-013-33492 | LC TRIBAL 14-2-56 | 14-20-H62-6472 |
| 43-013-51030 | LC TRIBAL 15-15D-56 | 14-20-H62-6435 |
| 43-013-50606 | LC TRIBAL 15-22D-56 | 14-20-H62-6302 |
| 43-013-50871 | LC TRIBAL 15-26-56 | 14-20-H62-6471 |
| 43-013-51132 | LC TRIBAL 16-30D-56 | 2OG-000-5500 |
| 43-013-33608 | LC TRIBAL 1-9-56 | 14-20-H62-5657 |
| 43-013-33538 | LC TRIBAL 2-16D-56 | 14-20-H62-5623 |
| 43-013-51429 | LC TRIBAL 2-28D-45 | 2OG-000-5500 |
| 43-013-50866 | LC TRIBAL 2-28D-56 | 14-20-H62-6473 |
| 43-013-50925 | LC TRIBAL 2-5D-56 | 14-20-H62-6432 |
| 43-013-50926 | LC TRIBAL 2-9D-56 | 14-20-H62-5657 |
| 43-013-50598 | LC TRIBAL 3-15D-56 | 14-20-H62-6435 |
| 43-013-33541 | LC TRIBAL 3-17-56 | 14-20-H62-5655 |
| 43-013-50751 | LC TRIBAL 3-21D-56 | 14-20-H62-3433 |
| 43-013-50976 | LC TRIBAL 3-34-45 | 2OG-000-5500 |
| 43-013-33580 | LC TRIBAL 3-5-56 | 14-20-H62-6257 |
| 43-013-33539 | LC TRIBAL 4-16-56 | 14-20-H62-6301 |

| | | |
|---|---|---|
| 43-013-50262 | LC TRIBAL 4-27D-56 | 14-20-H62-6303 |
| 43-013-50661 | LC TRIBAL 5-14D-56 | 14-20-H62-6436 |
| 43-013-50752 | LC TRIBAL 5-21D-56 | 14-20-H62-3433 |
| 43-013-50625 | LC TRIBAL 5-23D-56 | 14-20-H62-6434 |
| 43-013-50260 | LC TRIBAL 6-22D-56 | 14-20-H62-6302 |
| 43-013-50868 | LC TRIBAL 6-27D-56 | 14-20-H62-6303 |
| 43-013-51034 | LC TRIBAL 6-28-45 | 2OG-000-5500 |
| 43-013-51073 | LC TRIBAL 7-27-45 | 2OG-000-5500 |
| 43-013-33577 | LC TRIBAL 7-3-56 | 14-20-H62-5656 |
| 43-013-50599 | LC TRIBAL 8-16D-56 | 14-20-H62-6301 |
| 43-013-33576 | LC TRIBAL 8-28-46 | 14-20-H62-5500 |
| 43-013-51131 | LC TRIBAL 8-30D-56 | 2OG-000-5500 |
| 43-013-33605 | LC TRIBAL 8-4-56 | 14-20-H62-6256 |
| 43-013-51031 | LC TRIBAL 9-15D-56 | 14-20-H62-6435 |
| 43-013-51430 | LC TRIBAL 9-28D-45 | 2OG-000-5500 |
| 43-013-51112 | LC TRIBAL 9-8D-56 | 2OG-000-5500 |
| 43-013-51198 | LC TRIBAL 9-9D-56 | 2OG-000-5500 |
| 43-013-51076 | LC Tribal 11-24-45 | 2OG-000-5500 |
| 43-013-32931 | MOON TRIBAL 10-2-54 | 14-20-H62-3404 |
| 43-013-32540 | MOON TRIBAL 10-27-54 | 14-20-H62-3375 |
| 43-013-32845 | MOON TRIBAL 11-27-54 | 14-20-H62-3375 |
| 43-013-32347 | MOON TRIBAL 12-23-54 | 14-20-H62-4943 |
| 43-013-32541 | MOON TRIBAL 12-27-54 | 14-20-H62-3375 |
| 43-013-32937 | MOON TRIBAL 1-27-54 | 14-20-H62-3375 |
| 43-013-32801 | MOON TRIBAL 13-27-54 | 14-20-H62-3375 |
| 43-013-32408 | MOON TRIBAL 14-27-54 | 14-20-H62-3375 |
| 43-013-32846 | MOON TRIBAL 15-27-54 | 14-20-H62-3375 |
| 43-013-32927 | MOON TRIBAL 16-23-54 | 14-20-H62-4943 |
| 43-013-34109 | MOON TRIBAL 16-27D-54 | 14-20-H62-3375 |
| 43-013-32613 | MOON TRIBAL 3-27-54 | 14-20-H62-3375 |
| 43-013-32800 | MOON TRIBAL 4-23-54 | 14-20-H62-4943 |
| 43-013-32938 | MOON TRIBAL 5-23-54 | 14-20-H62-4943 |
| 43-013-32802 | MOON TRIBAL 5-27-54 | 14-20-H62-3375 |
| 43-013-32843 | MOON TRIBAL 6-23-54 | 14-20-H62-4943 |
| 43-013-32407 | MOON TRIBAL 6-27-54 | 14-20-H62-3375 |
| 43-013-33365 | MOON TRIBAL 7-27D-54 | 14-20-H62-3375 |
| 43-013-32543 | MOON TRIBAL 8-27-54 | 14-20-H62-3375 |
| 43-013-32782 | MYRIN TRIBAL 14-19-55 | 14-20-H62-5058 |
| 43-013-32934 | MYRIN TRIBAL 16-19-55 | 14-20-H62-5058 |
| 43-013-33152 | NIELSEN FEE 13-11-56 | 14-20-H62-5620 |
| 43-013-32737 | NIELSEN MARSING 13-14-56 | FEE |
| 43-013-31131 | S BRUNDAGE CYN UTE TRIBAL 4-27 | 14-20-H62-3375 |
| 43-013-30948 | S BRUNDAGE UTE TRIBAL 1-30 | 14-20-H62-3417 |
| 43-013-30933 | S COTTONWOOD RIDGE UTE TRIBAL 1-19 | 14-20-H62-4919 |
| 43-007-30890 | SCOFIELD THORPE 22-41X RIG SKID | FEE |
| 43-007-31001 | SCOFIELD-THORPE 23-31 | FEE |
| 43-007-30991 | SCOFIELD-THORPE 35-13 | FEE |
| 43-013-50686 | SFW FEE 14-10D-54 | FEE |
| 43-013-50247 | SFW FEE 15-10-54 | FEE |

| | | |
|---|---|---|
| 43-013-34295 | SFW TRIBAL 10-10D-54 | 14-20-H62-5517 |
| 43-013-34296 | SFW TRIBAL 9-10D-54 | 14-20-H62-5517 |
| 43-013-31701 | SOWERS CANYON 9-27 | 14-20-H62-4753/UTU-76967 |
| 43-013-30955 | SOWERS CYN UTE TRIBAL 3-26 | 14-20-H62-3444 |
| 43-013-33916 | ST TRIBAL 1-15D-54 | 14-20-H62-4661 |
| 43-013-32849 | ST TRIBAL 2-15-54 | 14-20-H62-4661 |
| 43-013-34059 | ST TRIBAL 3-15D-54 | 14-20-H62-4661 |
| 43-013-32850 | ST TRIBAL 4-15-54 | 14-20-H62-4661 |
| 43-013-34060 | ST TRIBAL 5-15D-54 | 14-20-H62-4661 |
| 43-013-32848 | ST TRIBAL 6-15-54 | 14-20-H62-4661 |
| 43-013-33950 | ST TRIBAL 7-15D-54 | 14-20-H62-4661 |
| 43-013-32851 | ST TRIBAL 8-15-54 | 14-20-H62-4661 |
| 43-013-33951 | ST TRIBAL 9-15D-54 | 14-20-H62-4661 |
| 43-013-50245 | STATE TRIBAL 16-10-54 | 14-20-H62-5517 |
| 43-013-32953 | STATE TRIBAL 5-18-54 | 14-20-H62-5035 |
| 43-013-32952 | STATE TRIBAL 7-18-54 | 14-20-H62-5035 |
| 43-013-30999 | T C UTE TRIBAL 9-23X | 14-20-H62-3443 |
| 43-013-31699 | TABBY CANYON 1-21 | 14-20-H62-4825/UTU-76965 |
| 43-013-31700 | TABBY CANYON 8-22 | 14-20-H62-4754/UTU-76966 |
| 43-013-30945 | TABBY CYN UTE TRIBAL 1-25 | 14-20-H62-3537 |
| 43-013-33121 | TAYLOR FEE 13-22-56 | FEE |
| 43-013-33140 | TAYLOR FEE 7-14-56 | FEE |
| 43-013-32738 | TAYLOR HERRICK 10-22-56 | FEE |
| 43-013-51271 | UTE FEE 14-9D-54 | FEE |
| 43-013-51272 | UTE FEE 15-9D-54 | FEE |
| 43-013-33720 | UTE FEE 2-13-55 | FEE |
| 43-013-51259 | UTE FEE 9-9-54 | FEE |
| 43-013-33055 | UTE TRIBAL 10-12-55 | 14-20-H62-5056 |
| 43-013-33205 | UTE TRIBAL 10-14-54 | 14-20-H62-5033 |
| 43-013-32601 | UTE TRIBAL 10-14-55 | 14-20-H62-5016 |
| 43-013-32587 | UTE TRIBAL 10-15-54 | 14-20-H62-4661 |
| 43-013-32977 | UTE TRIBAL 10-15-55 | 14-20-H62-5017 |
| 43-013-33129 | UTE TRIBAL 10-16-54 | 14-20-H62-3413 |
| 43-013-32345 | UTE TRIBAL 10-16-55 | 14-20-H62-5024 |
| 43-013-33133 | UTE TRIBAL 10-17-54 | 14-20-H62-4731 |
| 43-013-33300 | UTE TRIBAL 10-18-54 | 14-20-H62-4919 |
| 43-013-32717 | UTE TRIBAL 10-19-54 | 14-20-H62-3528 |
| 43-013-32740 | UTE TRIBAL 10-20-54 | 14-20-H62-3529 |
| 43-013-32603 | UTE TRIBAL 10-21-55 | 14-20-H62-4825 |
| 43-013-32592 | UTE TRIBAL 10-22-54 | 14-20-H62-3415 |
| 43-013-33722 | UTE TRIBAL 10-22D-55 | 14-20-H62-4754 |
| 43-013-33358 | UTE TRIBAL 10-23D-55 | 14-20-H62-3443 |
| 43-013-32932 | UTE TRIBAL 10-24-54 | 14-20-H62-4716 |
| 43-013-33156 | UTE TRIBAL 10-24D-55 | 14-20-H62-4749 |
| 43-013-32749 | UTE TRIBAL 10-25-55 | 14-20-H62-3537 |
| 43-013-33620 | UTE TRIBAL 10-26D-54 | 14-20-H62-4954 |
| 43-013-33360 | UTE TRIBAL 10-26D-55 | 14-20-H62-3444 |
| 43-013-33683 | UTE TRIBAL 10-27D-55 | 14-20-H62-4753 |
| 43-013-32764 | UTE TRIBAL 10-28-54 | 14-20-H62-4740 |

| | | |
|---|---|---|
| 43-013-32419 | UTE TRIBAL 10-28-55 | 14-20-H62-5019 |
| 43-013-33155 | UTE TRIBAL 10-29-54 | 14-20-H62-5036 |
| 43-013-33157 | UTE TRIBAL 10-29D-55 | 14-20-H62-5020 |
| 43-013-32847 | UTE TRIBAL 10-31-54 | 14-20-H62-4946 |
| 43-013-32936 | UTE TRIBAL 10-31-55 | 14-20-H62-5060 |
| 43-013-33902 | UTE TRIBAL 10-32-54 | 14-20-H62-4947 |
| 43-013-33092 | UTE TRIBAL 10-33-54 | 14-20-H62-4948 |
| 43-013-32353 | UTE TRIBAL 10-35-55 | 14-20-H62-4945 |
| 43-013-33968 | UTE TRIBAL 10-36D-55 | 14-20-H62-4944 |
| 43-013-50854 | UTE TRIBAL 10S-21D-54 | 14-20-H62-3141 |
| 43-013-32721 | UTE TRIBAL 11-12-55 | 14-20-H62-5518 |
| 43-013-32568 | UTE TRIBAL 11-13-54 | 14-20-H62-4894 |
| 43-013-33268 | UTE TRIBAL 11-13-55 | 14-20-H62-4845 |
| 43-013-32693 | UTE TRIBAL 11-14-55 | 14-20-H62-5016 |
| 43-013-33206 | UTE TRIBAL 11-15-54 | 14-20-H62-4661 |
| 43-013-32980 | UTE TRIBAL 11-15-55 | 14-20-H62-5017 |
| 43-013-32589 | UTE TRIBAL 11-16-54 | 14-20-H62-3413 |
| 43-013-32145 | UTE TRIBAL 11-17 | 14-20-H62-4731 |
| 43-013-31547 | UTE TRIBAL 11-19 | 14-20-H62-3528 |
| 43-013-32168 | UTE TRIBAL 11-20 | 14-20-H62-3529 |
| 43-013-32415 | UTE TRIBAL 11-20-55 | 14-20-H62-5018 |
| 43-013-33115 | UTE TRIBAL 11-21-54 | 14-20-H62-3414 |
| 43-013-33116 | UTE TRIBAL 11-22-54 | 14-20-H62-3415 |
| 43-013-32607 | UTE TRIBAL 11-22-55 | 14-20-H62-4754 |
| 43-013-32269 | UTE TRIBAL 11-23-55 | 14-20-H62-3443 |
| 43-013-31909 | UTE TRIBAL 11-24 | 14-20-H62-4749 |
| 43-013-31911 | UTE TRIBAL 11-25 | 14-20-H62-3537 |
| 43-013-32856 | UTE TRIBAL 11-25-54 | 14-20-H62-3440 |
| 43-013-32990 | UTE TRIBAL 11-25-56 | 14-20-H62-5065 |
| 43-013-32844 | UTE TRIBAL 11-26-54 | 14-20-H62-4954 |
| 43-013-33478 | UTE TRIBAL 11-26D-55 | 14-20-H62-3444 |
| 43-013-32615 | UTE TRIBAL 11-27-55 | 14-20-H62-4753 |
| 43-013-32192 | UTE TRIBAL 11-28 | 14-20-H62-4740 |
| 43-013-34057 | UTE TRIBAL 11-28-55 | 14-20-H62-5019 |
| 43-013-32563 | UTE TRIBAL 11-29-54 | 14-20-H62-5032 |
| 43-013-32512 | UTE TRIBAL 11-30-54 | 14-20-H62-4662 |
| 43-013-32530 | UTE TRIBAL 11-31-54 | 14-20-H62-4946 |
| 43-013-33793 | UTE TRIBAL 11-32D-54 | 14-20-H62-4947 |
| 43-013-32522 | UTE TRIBAL 11-33-54 | 14-20-H62-4948 |
| 43-013-33783 | UTE TRIBAL 11-35-55 | 14-20-H62-5053 |
| 43-013-33214 | UTE TRIBAL 11-36D-55 | 14-20-H62-4944 |
| 43-013-33769 | UTE TRIBAL 1-14D-54 | 14-20-H62-5033 |
| 43-013-33279 | UTE TRIBAL 1-14D-55 | 14-20-H62-5016 |
| 43-013-32664 | UTE TRIBAL 11-5-54 | 14-20-H62-5516 |
| 43-013-32978 | UTE TRIBAL 1-15-55 | 14-20-H62-5017 |
| 43-013-33128 | UTE TRIBAL 1-16-54 | 14-20-H62-3413 |
| 43-013-30966 | UTE TRIBAL 1-20 | 14-20-H62-3529 |
| 43-013-32414 | UTE TRIBAL 1-20-55 | 14-20-H62-5018 |
| 43-013-32369 | UTE TRIBAL 12-14-54 | 14-20-H62-5033 |

| | | |
|---|---|---|
| 43-013-50476 | UTE TRIBAL 12-14D-55 | 14-20-H62-4661 |
| 43-013-32205 | UTE TRIBAL 12-15 | 14-20-H62-5017 |
| 43-013-32981 | UTE TRIBAL 12-15-55 | 14-20-H62-3413 |
| 43-013-33131 | UTE TRIBAL 12-16-54 | 14-20-H62-4919 |
| 43-013-32146 | UTE TRIBAL 12-17 | 14-20-H62-5035 |
| 43-013-33077 | UTE TRIBAL 12-18-54 | 14-20-H62-3528 |
| 43-013-32716 | UTE TRIBAL 12-19-54 | 14-20-H62-3529 |
| 43-013-32866 | UTE TRIBAL 12-20-54 | 14-20-H62-3414 |
| 43-013-32385 | UTE TRIBAL 12-21-54 | 14-20-H62-4825 |
| 43-013-33694 | UTE TRIBAL 12-21D-55 | 14-20-H62-4754 |
| 43-013-32616 | UTE TRIBAL 12-22-55 | 14-20-H62-3443 |
| 43-013-33908 | UTE TRIBAL 12-23D-55 | 14-20-H62-4749 |
| 43-013-33134 | UTE TRIBAL 12-24D-55 | 14-20-H62-4749 |
| 43-013-32769 | UTE TRIBAL 12-25-55 | 14-20-H62-3537 |
| 43-013-33801 | UTE TRIBAL 12-26D-54 | 14-20-H62-3444 |
| 43-013-34118 | UTE TRIBAL 12-26D-55 | 14-20-H62-4740 |
| 43-013-32765 | UTE TRIBAL 12-28-54 | 14-20-H62-5019 |
| 43-013-33645 | UTE TRIBAL 12-28D-55 | 14-20-H62-5036 |
| 43-013-32572 | UTE TRIBAL 12-29-54 | 14-20-H62-5020 |
| 43-013-33418 | UTE TRIBAL 12-29D-55 | 14-20-H62-5020 |
| 43-013-33215 | UTE TRIBAL 1-22D-54 | 14-20-H62-3415 |
| 43-013-33626 | UTE TRIBAL 1-22D-55 | 14-20-H62-4754 |
| 43-013-33907 | UTE TRIBAL 12-31D-54 | 14-20-H62-4946 |
| 43-013-32925 | UTE TRIBAL 12-32-54 | 14-20-H62-4947 |
| 43-013-33266 | UTE TRIBAL 12-32-55 | 14-20-H62-5026 |
| 43-013-33090 | UTE TRIBAL 12-33-54 | 14-20-562-4948 |
| 43-013-32524 | UTE TRIBAL 1-23-55 | 14-20-H62-3443 |
| 43-013-33782 | UTE TRIBAL 12-35D-55 | 14-20-H62-4945 |
| 43-013-32354 | UTE TRIBAL 12-36-55 | 14-20-H62-4944 |
| 43-013-32259 | UTE TRIBAL 1-24-55 | 14-20-H62-4749 |
| 43-013-31912 | UTE TRIBAL 1-26 | 14-20-H62-3444 |
| 43-013-33680 | UTE TRIBAL 1-26D-54 | 14-20-H62-4943 |
| 43-013-32416 | UTE TRIBAL 1-27-55 | 14-20-H62-4753 |
| 43-013-31549 | UTE TRIBAL 1-28 | 14-20-H62-4740 |
| 43-013-33784 | UTE TRIBAL 1-28D-55 | 14-20-H62-5019 |
| 43-013-33184 | UTE TRIBAL 12Q-25-55 | 14-20-H62-3537 |
| 43-013-32599 | UTE TRIBAL 13-13-55 | 14-20-H62-4845 |
| 43-013-33364 | UTE TRIBAL 13-14-54 | 14-20-H62-5033 |
| 43-013-32600 | UTE TRIBAL 13-14-55 | 14-20-H62-5016 |
| 43-013-32526 | UTE TRIBAL 1-31-54 | 14-20-H62-4946 |
| 43-013-32602 | UTE TRIBAL 13-15-55 | 14-20-H62-5017 |
| 43-013-33039 | UTE TRIBAL 13-15D-54 | 14-20-H662-4661 |
| 43-013-32511 | UTE TRIBAL 13-16-54 | 14-20-H62-3413 |
| 43-013-31546 | UTE TRIBAL 13-17 | 14-20-H62-4919 |
| 43-013-32571 | UTE TRIBAL 13-18-54 | 14-20-H62-5032 |
| 43-013-31284 | UTE TRIBAL 13-19 | 14-20-H62-3528 |
| 43-013-32206 | UTE TRIBAL 13-20 | 14-20-H62-3529 |
| 43-013-32841 | UTE TRIBAL 13-20-55 | 14-20-H62-5018 |
| 43-013-33113 | UTE TRIBAL 13-21-54 | 14-20-H62-3414 |

| | | |
|---|---|---|
| 43-013-31548 | UTE TRIBAL 13-22 | 14-20-H62-3415 |
| 43-013-33716 | UTE TRIBAL 13-22D-55 | 14-20-H62-4754 |
| 43-013-32513 | UTE TRIBAL 13-23-55 | 14-20-H62-3443 |
| 43-013-31910 | UTE TRIBAL 13-24 | 14-20-H62-4749 |
| 43-013-32169 | UTE TRIBAL 13-25 | 14-20-H62-3537 |
| 43-013-32891 | UTE TRIBAL 13-26-54 | 14-20-H62-4954 |
| 43-013-34002 | UTE TRIBAL 13-26D-55 | 14-20-H62-3444 |
| 43-013-32387 | UTE TRIBAL 13-28-54 | 14-20-H62-4740 |
| 43-013-33646 | UTE TRIBAL 13-28D-55 | 14-20-H62-5019 |
| 43-013-32564 | UTE TRIBAL 13-29-54 | 14-20-H62-5032 |
| 43-013-33501 | UTE TRIBAL 1-31-55 | 14-20-H62-5060 |
| 43-013-30872 | UTE TRIBAL 1-32R | 14-20-H62-4947 |
| 43-013-32185 | UTE TRIBAL 1-33 | 14-20-H62-4948 |
| 43-013-32409 | UTE TRIBAL 13-30-54 | 14-20-H62-4662 |
| 43-013-32688 | UTE TRIBAL 13-31-54 | 14-20-H62-4946 |
| 43-013-32692 | UTE TRIBAL 13-32-54 | 14-20-H62-4947 |
| 43-013-32742 | UTE TRIBAL 13-33-54 | 14-20-H62-4948 |
| 43-013-32806 | UTE TRIBAL 13-35-54 | 14-20-H62-5053 |
| 43-013-34117 | UTE TRIBAL 13-35D-55 | 14-20-H62-4945 |
| 43-013-33624 | UTE TRIBAL 13-36D-55 | 14-20-H62-4944 |
| 43-013-32186 | UTE TRIBAL 1-34 | 14-20-H62-4955 |
| 43-013-50408 | UTE TRIBAL 1-34D-55 | 14-20-H62-5028 |
| 43-013-32567 | UTE TRIBAL 1-35-54 | 14-20-H62-5032 |
| 43-013-33967 | UTE TRIBAL 1-35D-55 | 14-20-H62-4945 |
| 43-013-32760 | UTE TRIBAL 1-36-55 | 14-20-H62-4944 |
| 43-013-33380 | UTE TRIBAL 13H-16-55 | 14-20-H62-5024 |
| 43-013-33112 | UTE TRIBAL 14-14-54 | 14-20-H62-5033 |
| 43-013-32979 | UTE TRIBAL 14-15-55 | 14-20-H62-5017 |
| 43-013-33123 | UTE TRIBAL 14-16-54 | 14-20-H62-3413 |
| 43-013-32147 | UTE TRIBAL 14-17 | 14-20-H62-4919 |
| 43-013-32984 | UTE TRIBAL 14-18-55 | 14-20-H62-5057 |
| 43-013-32690 | UTE TRIBAL 14-19-54 | 14-20-H62-3528 |
| 43-013-32702 | UTE TRIBAL 14-20-54 | 14-20-H62-3529 |
| 43-013-32384 | UTE TRIBAL 14-21-54 | 14-20-H62-3414 |
| 43-013-32593 | UTE TRIBAL 14-22-54 | 14-20-H62-3415 |
| 43-013-33717 | UTE TRIBAL 14-22D-55 | 14-20-H62-4754 |
| 43-013-33915 | UTE TRIBAL 14-23D-55 | 14-20-H62-3443 |
| 43-013-33912 | UTE TRIBAL 14-24D-55 | 14-20-H62-4749 |
| 43-013-32988 | UTE TRIBAL 14-24-56 | 14-20-H62-5064 |
| 43-013-33912 | UTE TRIBAL 14-24D-55 | 14-20-H62-4749 |
| 43-013-32776 | UTE TRIBAL 14-25-54 | 14-20-H62-3440 |
| 43-013-32750 | UTE TRIBAL 14-25-55 | 14-20-H62-3537 |
| 43-013-33673 | UTE TRIBAL 14-26D-54 | 14-20-H62-4954 |
| 43-013-33361 | UTE TRIBAL 14-26D-55 | 14-20-H62-3444 |
| 43-013-33684 | UTE TRIBAL 14-27D-55 | 14-20-H62-4753 |
| 43-013-32348 | UTE TRIBAL 14-28-55 | 14-20-H62-5019 |
| 43-013-33278 | UTE TRIBAL 14-28D-54 | 14-20-H62-5036 |
| 43-013-33042 | UTE TRIBAL 14-31D-54 | 14-20-H62-4946 |
| 43-013-32523 | UTE TRIBAL 14-32-54 | 14-20-H62-4947 |

| | | |
|---|---|---|
| 43-013-33093 | UTE TRIBAL 14-33-54 | 14-20-H62-4949 |
| 43-013-33955 | UTE TRIBAL 14-35D-55 | 14-20-H62-4945 |
| 43-013-32355 | UTE TRIBAL 14-36-55 | 14-20-H62-4944 |
| 43-013-33277 | UTE TRIBAL 14Q-28-54 | 14-20-H62-4740 |
| 43-013-33479 | UTE TRIBAL 14Q-30-54 | 14-20-H62-4662 |
| 43-013-33212 | UTE TRIBAL 15-13D-55 | 14-20-H62-4845 |
| 43-013-32971 | UTE TRIBAL 15-15-54 | 14-20-H62-4661 |
| 43-013-32855 | UTE TRIBAL 15-15-55 | 14-20-H62-5017 |
| 43-013-31648 | UTE TRIBAL 15-16 | 14-20-H62-3413 |
| 43-013-31649 | UTE TRIBAL 15-17 | 14-20-H62-4731 |
| 43-013-32358 | UTE TRIBAL 15-17-55 | 14-20-H62-5025 |
| 43-013-32148 | UTE TRIBAL 15-18 | 14-20-H62-4919 |
| 43-013-31832 | UTE TRIBAL 15-19 | 14-20-H62-3528 |
| 43-013-32386 | UTE TRIBAL 15-20-54 | 14-20-H62-3529 |
| 43-013-33357 | UTE TRIBAL 15-21-55 | 14-20-H62-3414 |
| 43-013-32617 | UTE TRIBAL 15-22-55 | 14-20-H62-4754 |
| 43-013-34116 | UTE TRIBAL 15-22D-54 | 14-20-H62-3415 |
| 43-013-31671 | UTE TRIBAL 15-23 | 14-20-H62-3443 |
| 43-013-31129 | UTE TRIBAL 15-24R | 14-20-H62-4749 |
| 43-013-32271 | UTE TRIBAL 15-25-55 | 14-20-H62-3537 |
| 43-013-33768 | UTE TRIBAL 15-26D-54 | 14-20-H62-4954 |
| 43-013-33362 | UTE TRIBAL 15-26D-55 | 14-20-H62-3444 |
| 43-013-32339 | UTE TRIBAL 15-27-55 | 14-20-H62-4753 |
| 43-013-32389 | UTE TRIBAL 15-28-54 | 14-20-H62-4740 |
| 43-013-32561 | UTE TRIBAL 15-29-54 | 14-20-H62-5036 |
| 43-013-32382 | UTE TRIBAL 15-30-54 | 14-20-H62-4662 |
| 43-013-32743 | UTE TRIBAL 15-31-54 | 14-20-H62-4946 |
| 43-013-32666 | UTE TRIBAL 15-32-54 | 14-20-H62-4947 |
| 43-013-32768 | UTE TRIBAL 15-33-54 | 14-20-H62-4948 |
| 43-013-32804 | UTE TRIBAL 15-35-54 | 14-20-H62-5053 |
| 43-013-33954 | UTE TRIBAL 15-35D-55 | 14-20-H62-4945 |
| 43-013-33049 | UTE TRIBAL 15-36-55 | 14-20-H62-4944 |
| 43-013-33327 | UTE TRIBAL 16-13D-55 | 14-20-H62-4845 |
| 43-013-32272 | UTE TRIBAL 16-14-55 | 14-20-H62-5016 |
| 43-013-32588 | UTE TRIBAL 16-15-54 | 14-20-H62-4661 |
| 43-013-32757 | UTE TRIBAL 16-16-55 | 14-20-H62-5024 |
| 43-013-33132 | UTE TRIBAL 16-17-54 | 14-20-H62-4731 |
| 43-013-31650 | UTE TRIBAL 16-18 | 14-20-H62-4919 |
| 43-013-32691 | UTE TRIBAL 16-19-54 | 14-20-H62-3528 |
| 43-013-32739 | UTE TRIBAL 16-20-54 | 14-20-H62-3529 |
| 43-013-32381 | UTE TRIBAL 16-21-54 | 14-20-H62-3414 |
| 43-013-32842 | UTE TRIBAL 16-22-54 | 14-20-H62-3415 |
| 43-013-33267 | UTE TRIBAL 16-22D-55 | 14-20-H62-4754 |
| 43-013-33046 | UTE TRIBAL 16-23-55 | 14-20-H-62-3443 |
| 43-013-32775 | UTE TRIBAL 16-24-54 | 14-20-H62-4716 |
| 43-013-32672 | UTE TRIBAL 16-24-55 | 14-20-H62-3440 |
| 43-013-32759 | UTE TRIBAL 16-25-55 | 14-20-H62-3537 |
| 43-013-34042 | UTE TRIBAL 16-26-54 | 14-20-H62-4954 |
| 43-013-33965 | UTE TRIBAL 16-26D-55 | 14-20-H62-3444 |

| | | |
|---|---|---|
| 43-013-33786 | UTE TRIBAL 16-27D-55 | 14-20-H62-4753 |
| 43-013-33041 | UTE TRIBAL 16-28D-54 | 14-20-H62-4740 |
| 43-013-33076 | UTE TRIBAL 16-29-54 | 14-20-H62-5036 |
| 43-013-32349 | UTE TRIBAL 16-29-55 | 14-20-H62-5020 |
| 43-013-32665 | UTE TRIBAL 16-3-54 | 14-20-H62-4778 |
| 43-013-32718 | UTE TRIBAL 16-30-54 | 14-20-H62-4662 |
| 43-013-33326 | UTE TRIBAL 16-31D-54 | 14-20-H62-4946 |
| 43-013-32926 | UTE TRIBAL 16-32D-54 | 14-20-H62-4947 |
| 43-013-33091 | UTE TRIBAL 16-33-54 | 14-20-H62-4948 |
| 43-013-32352 | UTE TRIBAL 16-35-55 | 14-20-H62-4945 |
| 43-013-32356 | UTE TRIBAL 16-36-55 | 14-20-H62-4944 |
| 43-013-33393 | UTE TRIBAL 1A-29-54 | 14-20-H62-5036 |
| 43-013-33186 | UTE TRIBAL 1I-36-55 | 14-20-H62-4944 |
| 43-013-33111 | UTE TRIBAL 2-14-54 | 14-20-H962-5033 |
| 43-013-32140 | UTE TRIBAL 2-19 | 14-20-H62-4919 |
| 43-013-32974 | UTE TRIBAL 2-20-54 | 14-20-H62-3529 |
| 43-013-33117 | UTE TRIBAL 2-21-55 | 14-20-H62-4825 |
| 43-013-32591 | UTE TRIBAL 2-22-54 | 14-20-H62-3415 |
| 43-013-32604 | UTE TRIBAL 2-22-55 | 14-20-H62-4754 |
| 43-013-33045 | UTE TRIBAL 2-23-55 | 14-20-H62-3443 |
| 43-013-32569 | UTE TRIBAL 2-24-54 | 14-20-H62-4716 |
| 43-013-31833 | UTE TRIBAL 2-25 | 14-20-H62-3537 |
| 43-013-32868 | UTE TRIBAL 2-26-54 | 14-20-H62-4954 |
| 43-013-33979 | UTE TRIBAL 2-26D-55 | 14-20-H62-3444 |
| 43-013-32179 | UTE TRIBAL 2-27 | 14-20-H62-3375 |
| 43-013-33628 | UTE TRIBAL 2-27D-55 | 14-20-H62-4753 |
| 43-013-32763 | UTE TRIBAL 2-28-54 | 14-20-H62-4740 |
| 43-013-33714 | UTE TRIBAL 2-29D-55 | 14-20-H62-5036 |
| 43-013-32680 | UTE TRIBAL 2-30-55 | 14-20-H62-5059 |
| 43-013-32894 | UTE TRIBAL 2-30D-54 | 14-20-H62-4662 |
| 43-013-32762 | UTE TRIBAL 2-31-54 | 14-20-H62-4946 |
| 43-013-32935 | UTE TRIBAL 2-31-55 | 14-20-H62-5060 |
| 43-013-32803 | UTE TRIBAL 2-32-54 | 14-20-H62-4947 |
| 43-013-32350 | UTE TRIBAL 2-32-55 | 14-20-H62-5026 |
| 43-013-32898 | UTE TRIBAL 2-33D-54 | 14-20-H62-4948 |
| 43-013-32187 | UTE TRIBAL 2-35 | 14-20-H62-4945 |
| 43-013-32422 | UTE TRIBAL 2-36-55 | 14-20-H62-4944 |
| 43-013-32663 | UTE TRIBAL 3-10-54 | 14-20-H62-5517 |
| 43-013-50478 | UTE TRIBAL 3-14-55 | 14-20-H62-5016 |
| 43-013-50389 | UTE TRIBAL 3-14D-54 | 14-20-H62-5033 |
| 43-013-31830 | UTE TRIBAL 3-19 | 14-20-H62-3528 |
| 43-013-32377 | UTE TRIBAL 3-20-54 | 14-20-H62-4919 |
| 43-013-32867 | UTE TRIBAL 3-21-54 | 14-20-H62-3414 |
| 43-013-32758 | UTE TRIBAL 3-21-55 | 14-20-H62-4825 |
| 43-013-33208 | UTE TRIBAL 3-22-54 | 14-20-H62-3415 |
| 43-013-32605 | UTE TRIBAL 3-22-55 | 14-20-H62-4754 |
| 43-013-32536 | UTE TRIBAL 3-23-55 | 14-20-H62-3443 |
| 43-013-30960 | UTE TRIBAL 3-24R-55 (REENTRY) | 14-20-H62-4749 |
| 43-013-31834 | UTE TRIBAL 3-25 | 14-20-H62-3537 |

| | | |
|---|---|---|
| 43-013-32993 | UTE TRIBAL 3-25-56 | 14-20-H62-5065 |
| 43-013-33681 | UTE TRIBAL 3-26D-54 | 14-20-H62-4954 |
| 43-013-32417 | UTE TRIBAL 3-27-55 | 14-20-H62-4753 |
| 43-013-32261 | UTE TRIBAL 3-28-54 | 14-20-H62-4740 |
| 43-013-33723 | UTE TRIBAL 3-29-55 | 14-20-H62-5020 |
| 43-013-32625 | UTE TRIBAL 3-30-54 | 14-20-H62-4662 |
| 43-013-32862 | UTE TRIBAL 3-30-55 | 14-20-H62-5059 |
| 43-013-32527 | UTE TRIBAL 3-31-54 | 14-20-H62-4946 |
| 43-013-32410 | UTE TRIBAL 3-32-54 | 14-20-H62-4947 |
| 43-013-33363 | UTE TRIBAL 3-32D-55 | 14-20-H62-5206 |
| 43-013-32412 | UTE TRIBAL 3-33-54 | 14-20-H62-4948 |
| 43-013-33888 | UTE TRIBAL 3-35D-55 | 14-20-H62-5053 |
| 43-013-33888 | UTE TRIBAL 3-35D-55 | 14-20-H62-4945 |
| 43-013-32751 | UTE TRIBAL 3-36-55 | 14-20-H62-4944 |
| 43-013-33185 | UTE TRIBAL 3G-31-54 | 14-20-H62-4946 |
| 43-013-33270 | UTE TRIBAL 4-14D-54 | 14-20-H62-5033 |
| 43-013-32972 | UTE TRIBAL 4-19-54 | 14-20-H62-3528 |
| 43-013-32621 | UTE TRIBAL 4-20-54 | 14-20-H62-4919 |
| 43-013-33549 | UTE TRIBAL 4-20D-55 | 14-20-H62-5018 |
| 43-013-32378 | UTE TRIBAL 4-21-54 | 14-20-H62-3414 |
| 43-013-33044 | UTE TRIBAL 4-22-55 | 14-20-H62-4754 |
| 43-013-33627 | UTE TRIBAL 4-23D-55 | 14-20-H62-3443 |
| 43-013-32573 | UTE TRIBAL 4-24-54 | 14-20-H62-4716 |
| 43-013-33726 | UTE TRIBAL 4-24D-55 | 14-20-H62-4749 |
| 43-013-32928 | UTE TRIBAL 4-25-55 | 14-20-H62-3537 |
| 43-013-33595 | UTE TRIBAL 4-26D-54 | 14-20-H62-4954 |
| 43-013-33978 | UTE TRIBAL 4-26D-55 | 14-20-H62-3444 |
| 43-013-33797 | UTE TRIBAL 4-27D-55 | 14-20-H62-4753 |
| 43-013-32741 | UTE TRIBAL 4-28-54 | 14-20-H62-4740 |
| 43-013-33118 | UTE TRIBAL 4-28-55 | 14-20-H62-5019 |
| 43-013-32565 | UTE TRIBAL 4-29-54 | 14-20-H62-5036 |
| 43-013-31550 | UTE TRIBAL 4-30 | 14-20-H62-4662 |
| 43-013-32767 | UTE TRIBAL 4-31-54 | 14-20-H62-4946 |
| 43-013-32896 | UTE TRIBAL 4-32-54 | 14-20-H62-4947 |
| 43-013-33379 | UTE TRIBAL 4-32-55 | 14-20-H62-5026 |
| 43-013-32871 | UTE TRIBAL 4-33-54 | 14-20-H62-4948 |
| 43-013-32357 | UTE TRIBAL 4-33-55 | 14-20-H62-5027 |
| 43-013-32188 | UTE TRIBAL 4-36 | 14-20-H62-4944 |
| 43-013-31152 | UTE TRIBAL 5-13 | 14-20-H62-4845 |
| 43-013-33075 | UTE TRIBAL 5-13-54 | 14-20-H62-4894 |
| 43-013-33619 | UTE TRIBAL 5-14-54 | 14-20-H62-5033 |
| 43-013-50479 | UTE TRIBAL 5-14-55 | 14-20-H62-5016 |
| 43-013-32344 | UTE TRIBAL 5-15-55 | 14-20-H62-5017 |
| 43-013-50475 | UTE TRIBAL 5-16D-54 | 14-20-H62-3413 |
| 43-013-32204 | UTE TRIBAL 5-19 | 14-20-H62-3528 |
| 43-013-31651 | UTE TRIBAL 5-20 | 14-20-H62-4919 |
| 43-013-33324 | UTE TRIBAL 5-21-54 | 14-20-H62-3414 |
| 43-013-33706 | UTE TRIBAL 5-21D-55 | 14-20-H62-4825 |
| 43-013-32624 | UTE TRIBAL 5-22-54 | 14-20-H62-3415 |

| | | |
|---|---|---|
| 43-013-32537 | UTE TRIBAL 5-23-55 | 14-20-H62-3443 |
| 43-013-32263 | UTE TRIBAL 5-24-55 | 14-20-H62-4749 |
| 43-013-32992 | UTE TRIBAL 5-25-56 | 14-20-H62-5065 |
| 43-013-33421 | UTE TRIBAL 5-25D-55 | 14-20-H62-3537 |
| 43-013-32890 | UTE TRIBAL 5-26-54 | 14-20-H62-4954 |
| 43-013-32264 | UTE TRIBAL 5-26-55 | 14-20-H62-3444 |
| 43-013-32614 | UTE TRIBAL 5-27-55 | 14-20-H62-4753 |
| 43-013-32189 | UTE TRIBAL 5-28 | 14-20-H62-4740 |
| 43-013-32525 | UTE TRIBAL 5-29-54 | 14-20-H62-5032 |
| 43-013-32380 | UTE TRIBAL 5-30-54 | 14-20-H62-4662 |
| 43-013-32190 | UTE TRIBAL 5-31 | 14-20-H62-4946 |
| 43-013-32539 | UTE TRIBAL 5-32-54 | 14-20-H62-4947 |
| 43-013-32521 | UTE TRIBAL 5-33-54 | 14-20-H62-4948 |
| 43-013-32805 | UTE TRIBAL 5-35-54 | 14-20-H62-5053 |
| 43-013-32930 | UTE TRIBAL 5-36-55 | 14-20-H62-4944 |
| 43-013-32586 | UTE TRIBAL 6-14-54 | 14-20-H62-5033 |
| 43-013-50246 | UTE TRIBAL 6-14D-55 | 14-20-H62-5016 |
| 43-013-32865 | UTE TRIBAL 6-19-54 | 14-20-H62-3528 |
| 43-013-32622 | UTE TRIBAL 6-20-54 | 14-20-H62-4919 |
| 43-013-32164 | UTE TRIBAL 6-21 | 14-20-H62-3414 |
| 43-013-32163 | UTE TRIBAL 6-22 | 14-20-H62-3415 |
| 43-013-33213 | UTE TRIBAL 6-22D-55 | 14-20-H62-4728 |
| 43-013-33187 | UTE TRIBAL 6-23D-55 | 14-20-H62-3443 |
| 43-013-32570 | UTE TRIBAL 6-24-54 | 14-20-H62-4716 |
| 43-013-32143 | UTE TRIBAL 6-25H | 14-20-H62-3537 |
| 43-013-33625 | UTE TRIBAL 6-26D-54 | 14-20-H62-4954 |
| 43-013-33476 | UTE TRIBAL 6-26D-55 | 14-20-H62-3444 |
| 43-013-32892 | UTE TRIBAL 6-28D-54 | 14-20-H62-4740 |
| 43-013-33172 | UTE TRIBAL 6-29-54 | 14-20-H62-5036 |
| 43-013-33120 | UTE TRIBAL 6-29-55 | 14-20-H62-5020 |
| 43-013-32783 | UTE TRIBAL 6-30-55 | 14-20-H62-5059 |
| 43-013-33325 | UTE TRIBAL 6-31D-54 | 14-20-H62-4946 |
| 43-013-32420 | UTE TRIBAL 6-32-55 | 14-20-H62-5026 |
| 43-013-32897 | UTE TRIBAL 6-32D-54 | 14-20-H62-4947 |
| 43-013-32872 | UTE TRIBAL 6-33-54 | 14-20-H62-4948 |
| 43-013-34028 | UTE TRIBAL 6-35D-55 | 14-20-H62-4945 |
| 43-013-32265 | UTE TRIBAL 6-36-55 | 14-20-H62-4944 |
| 43-013-50409 | UTE TRIBAL 7-14-54 | 14-20-H62-5033 |
| 43-013-33269 | UTE TRIBAL 7-14-55 | 14-20-H62-5016 |
| 43-013-32976 | UTE TRIBAL 7-15-55 | 14-20-H62-5017 |
| 43-013-33130 | UTE TRIBAL 7-16-54 | 14-20-H62-3413 |
| 43-013-32863 | UTE TRIBAL 7-19-55 | 14-20-H62-5058 |
| 43-013-32346 | UTE TRIBAL 7-20-55 | 14-20-H62-5018 |
| 43-013-31281 | UTE TRIBAL 7-20R-54 | 14-20-H62-3529 |
| 43-013-32623 | UTE TRIBAL 7-21-54 | 14-20-H62-3414 |
| 43-013-32761 | UTE TRIBAL 7-22-54 | 14-20-H62-3415 |
| 43-013-33721 | UTE TRIBAL 7-22D-55 | 14-20-H62-4754 |
| 43-013-32514 | UTE TRIBAL 7-23-55 | 14-20-H62-3443 |
| 43-013-32991 | UTE TRIBAL 7-24-56 | 14-20-H62-5064 |

| | | |
|---|---|---|
| 43-013-32991 | UTE TRIBAL 7-25-56 | 14-20-H62-5065 |
| 43-013-33621 | UTE TRIBAL 7-26D-54 | 14-20-H62-4954 |
| 43-013-33477 | UTE TRIBAL 7-26D-55 | 14-20-H62-3444 |
| 43-013-32418 | UTE TRIBAL 7-27-55 | 14-20-H62-4753 |
| 43-013-32166 | UTE TRIBAL 7-28 | 14-20-H62-4740 |
| 43-013-33788 | UTE TRIBAL 7-28D-55 | 14-20-H62-5019 |
| 43-013-32562 | UTE TRIBAL 7-29-54 | 14-20-H62-5036 |
| 43-013-33715 | UTE TRIBAL 7-29D-55 | 14-20-H62-5020 |
| 43-013-32167 | UTE TRIBAL 7-30 | 14-20-H62-4662 |
| 43-013-32528 | UTE TRIBAL 7-31-54 | 14-20-H62-4946 |
| 43-013-32411 | UTE TRIBAL 7-32-54 | 14-20-H62-4947 |
| 43-013-32413 | UTE TRIBAL 7-33-54 | 14-20-H62-4948 |
| 43-013-50510 | UTE TRIBAL 7-34-55 | 14-20-H62-5028 |
| 43-013-32774 | UTE TRIBAL 7-35-54 | 14-20-H62-5053 |
| 43-013-33048 | UTE TRIBAL 7-35-55 | 14-20-H62-4945 |
| 43-013-32929 | UTE TRIBAL 7-36-55 | 14-20-H62-4944 |
| 43-013-50852 | UTE TRIBAL 7I-21-54 | 14-20-H62-3414 |
| 43-013-50488 | UTE TRIBAL 8-10D-54 | 14-20-H62-5517 |
| 43-013-33204 | UTE TRIBAL 8-14-54 | 14-20-H62-5033 |
| 43-013-50477 | UTE TRIBAL 8-15D-55 | 14-20-H62-5017 |
| 43-013-32840 | UTE TRIBAL 8-19-54 | 14-20-H62-3528 |
| 43-013-32864 | UTE TRIBAL 8-19-55 | 14-20-H62-5058 |
| 43-013-32973 | UTE TRIBAL 8-20-54 | 14-20-H62-3529 |
| 43-013-50435 | UTE TRIBAL 8-21D-55 | 14-20-H62-4825 |
| 43-013-32590 | UTE TRIBAL 8-22-54 | 14-20-H62-3415 |
| 43-013-33552 | UTE TRIBAL 8-23D-55 | 14-20-H62-3443 |
| 43-013-33420 | UTE TRIBAL 8-24-55 | 14-20-H62-4716 |
| 43-013-32780 | UTE TRIBAL 8-25-54 | 14-20-H62-3440 |
| 43-013-32620 | UTE TRIBAL 8-25-55 | 14-20-H62-3537 |
| 43-013-33682 | UTE TRIBAL 8-26D-54 | 14-20-H62-4954 |
| 43-013-33859 | UTE TRIBAL 8-26D-55 | 14-20-H62-3444 |
| 43-013-34058 | UTE TRIBAL 8-27D-55 | 14-20-H62-4753 |
| 43-013-32766 | UTE TRIBAL 8-28-54 | 14-20-H62-4740 |
| 43-013-32694 | UTE TRIBAL 8-28-55 | 14-20-H62-5019 |
| 43-013-33119 | UTE TRIBAL 8-29-55 | 14-20-H62-5020 |
| 43-013-32746 | UTE TRIBAL 8-30-54 | 14-20-H62-4662 |
| 43-013-32869 | UTE TRIBAL 8-31-54 | 14-20-H62-4946 |
| 43-013-32673 | UTE TRIBAL 8-31-55 | 14-20-H62-5032 |
| 43-013-32870 | UTE TRIBAL 8-32-54 | 14-20-H62-4947 |
| 43-013-32421 | UTE TRIBAL 8-32-55 | 14-20-H62-5026 |
| 43-013-33089 | UTE TRIBAL 8-33-54 | 14-20-H62-4948 |
| 43-013-50436 | UTE TRIBAL 8-34D-55 | 14-20-H62-5028 |
| 43-013-32267 | UTE TRIBAL 8-35-55 | 14-20-H62-4945 |
| 43-013-32423 | UTE TRIBAL 8-36-55 | 14-20-H62-4944 |
| 43-013-50853 | UTE TRIBAL 8L-21D-54 | 14-20-H62-3141 |
| 43-013-33328 | UTE TRIBAL 9-13D-55 | 14-20-H62-4845 |
| 43-013-33796 | UTE TRIBAL 9-14D-54 | 14-20-H62-5033 |
| 43-013-32701 | UTE TRIBAL 9-15-55 | 14-20-H62-5017 |
| 43-013-33207 | UTE TRIBAL 9-16-54 | 14-20-H62-3413 |

| | | |
|---|---|---|
| 43-013-32687 | UTE TRIBAL 9-17-54 | 14-20-H62-4731 |
| 43-013-32144 | UTE TRIBAL 9-18 | 14-20-H62-4919 |
| 43-013-31831 | UTE TRIBAL 9-19 | 14-20-H62-3528 |
| 43-013-32379 | UTE TRIBAL 9-20-54 | 14-20-H62-3529 |
| 43-013-33675 | UTE TRIBAL 9-20D-55 | 14-20-H62-5018 |
| 43-013-33040 | UTE TRIBAL 9-21-54 | 14-20-H62-3414 |
| 43-013-32889 | UTE TRIBAL 9-22-54 | 14-20-H62-3415 |
| 43-013-32606 | UTE TRIBAL 9-22-55 | 14-20-H62-4754 |
| 43-013-32268 | UTE TRIBAL 9-24-55 | 14-20-H62-4749 |
| 43-013-32390 | UTE TRIBAL 9-25-55 | 14-20-H62-3537 |
| 43-013-32191 | UTE TRIBAL 9-26 | 14-20-H62-4728 |
| 43-013-33359 | UTE TRIBAL 9-26D-55 | 14-20-H62-3444 |
| 43-013-32388 | UTE TRIBAL 9-28-54 | 14-20-H62-4740 |
| 43-013-33787 | UTE TRIBAL 9-28D-55 | 14-20-H62-5019 |
| 43-013-32566 | UTE TRIBAL 9-29-54 | 14-20-H62-5036 |
| 43-013-32383 | UTE TRIBAL 9-30-54 | 14-20-H62-4662 |
| 43-013-32529 | UTE TRIBAL 9-31-54 | 14-20-H62-4946 |
| 43-013-33508 | UTE TRIBAL 9-31-55 | 14-20-H62-5060 |
| 43-013-32538 | UTE TRIBAL 9-32-54 | 14-20-H62-4947 |
| 43-013-32549 | UTE TRIBAL 9-33-54 | 14-20-H62-4948 |
| 43-013-32781 | UTE TRIBAL 9-35-54 | 14-20-H62-5053 |
| 43-013-33047 | UTE TRIBAL 9-35-55 | 14-20-H62-4945 |
| 43-013-33239 | UTE TRIBAL 9-36D-55 | 14-20-H62-4944 |
| 43-013-33276 | UTE TRIBAL 9S-19-54 | 14-20-H62-3528 |
| 43-013-33245 | UTE TRIBAL 9S-25-55 | 14-20-H62-3537 |
| 43-013-50997 | Vieira Tribal 4-4-54 | 14-20-H62-5659 |
| 43-013-33122 | WILCOX ELIASON 7-15-56 | FEE |
| 43-013-33150 | WILCOX FEE 1-20-56 | FEE |
| 43-013-33151 | WILCOX FEE 15-16-56 | FEE |
| 43-013-32550 | WILLIAMSON TRIBAL 3-34-54 | 14-20-H62-4955 |
| 43-013-32551 | WILLIAMSON TRIBAL 5-34-54 | 14-20-H62-4955 |
| 43-013-31311 | Z and T UTE TRIBAL 12-22 | 14-20-H62-3415 |
| 43-013-31280 | Z and T UTE TRIBAL 2-21 | 14-20-H62-3414 |
| 43-013-31282 | Z and T UTE TRIBAL 7-19 | 14-20-H62-4919 |
| 43-013-31310 | Z and T UTE TRIBAL 7-25 | 14-20-H62-3537 |

Division of Oil, Gas and Mining

# OPERATOR CHANGE WORKSHEET (for state use only)

**ROUTING**
CDW

**X - Change of Operator (Well Sold)** Operator Name Change/Merger

The operator of the well(s) listed below has changed, effective: **6/1/2014**

| **FROM:** (Old Operator): | **TO:** ( New Operator): |
|---|---|
| Berry Petroelum Company, LLC N4075 | Linn Operating, Inc. N4115 |
| 1999 Broadway Street , Suite 3700 | 1999 Broadway Street, Suite 3700 |
| Denver, CO 80202 | Denver, CO 80202 |
| Phone: 1 (303) 999-4400 | Phone: 1 (303) 999-4400 |

**CA No.** **Unit:** **Berry Pilot EOR 246-02 Brundage Canyon**

| WELL NAME | SEC | TWN | RNG | API NO | ENTITY NO | LEASE TYPE | WELL TYPE | WELL STATUS |
|---|---|---|---|---|---|---|---|---|
| See Attached List | | | | | | | | |

## OPERATOR CHANGES DOCUMENTATION

**Enter date after each listed item is completed**

1. (R649-8-10) Sundry or legal documentation was received from the **FORMER** operator on: 6/13/2014
2. (R649-8-10) Sundry or legal documentation was received from the **NEW** operator on: 6/13/2014
3. The new company was checked on the **Department of Commerce, Division of Corporations Database on:** 6/17/2014

4a. Is the new operator registered in the State of Utah: _____ Business Number: 9031632-0143

5a. (R649-9-2)Waste Management Plan has been received on: N/A

5b. Inspections of LA PA state/fee well sites complete on: Yes

5c. Reports current for Production/Disposition & Sundries on: 6/17/2014

6. **Federal and Indian Lease Wells:** The BLM and or the BIA has approved the merger, name change, or operator change for all wells listed on Federal or Indian leases on: BLM Not Yet BIA Not Yet
7. **Federal and Indian Units:**
   The BLM or BIA has approved the successor of unit operator for wells listed on: Not Yet
8. **Federal and Indian Communization Agreements ("CA"):**
   The BLM or BIA has approved the operator for all wells listed within a CA on: N/A
9. **Underground Injection Control ("UIC")** Division has approved UIC Form 5 Transfer of Authority to **Inject,** for the enhanced/secondary recovery unit/project for the water disposal well(s) listed on: N/A

## DATA ENTRY:

1. Changes entered in the **Oil and Gas Database on:** 6/18/2014
2. Changes have been entered on the **Monthly Operator Change Spread Sheet on:** 6/18/2014
3. Bond information entered in RBDMS on: 6/23/2014
4. Fee/State wells attached to bond in RBDMS on: 6/23/2014
5. Injection Projects to new operator in RBDMS on: N/A
6. Receipt of Acceptance of Drilling Procedures for APD/New on: 6/18/2014
7. Surface Agreement Sundry from **NEW** operator on Fee Surface wells received on: Yes

## BOND VERIFICATION:

1. Federal well(s) covered by Bond Number: NMB000501
2. Indian well(s) covered by Bond Number: NMB000501

3a. (R649-3-1) The **NEW** operator of any state/fee well(s) listed covered by Bond Number LPM9149893

3b. The **FORMER** operator has requested a release of liability from their bond on: N/A

## LEASE INTEREST OWNER NOTIFICATION:

4. (R649-2-10) The **NEW** operator of the fee wells has been contacted and informed by a letter from the Division of their responsibility to notify all interest owners of this change on: 6/23/2014

**COMMENTS:**

FORM 9

**STATE OF UTAH**
DEPARTMENT OF NATURAL RESOURCES
DIVISION OF OIL, GAS AND MINING

5. LEASE DESIGNATION AND SERIAL NUMBER: See attached list

# SUNDRY NOTICES AND REPORTS ON WELLS

6. IF INDIAN, ALLOTTEE OR TRIBE NAME:

Do not use this form for proposals to drill new wells, significantly deepen existing wells below current bottom-hole depth, reenter plugged wells, or to drill horizontal laterals. Use APPLICATION FOR PERMIT TO DRILL form for such proposals.

7. UNIT or CA AGREEMENT NAME:

1. TYPE OF WELL: OIL WELL ☑ GAS WELL ☐ OTHER _____

8. WELL NAME and NUMBER:

2. NAME OF OPERATOR: Linn Operating, Inc.

9. API NUMBER:

3. ADDRESS OF OPERATOR: 1999 Broadway, Ste 3700 CITY Denver STATE CO ZIP 80202 PHONE NUMBER: (303) 999-4400

10. FIELD AND POOL, OR WILDCAT:

4. LOCATION OF WELL

FOOTAGES AT SURFACE:

COUNTY:

QTR/QTR, SECTION, TOWNSHIP, RANGE, MERIDIAN:

STATE: UTAH

11. CHECK APPROPRIATE BOXES TO INDICATE NATURE OF NOTICE, REPORT, OR OTHER DATA

| TYPE OF SUBMISSION | TYPE OF ACTION | | |
|---|---|---|---|
| ☑ NOTICE OF INTENT (Submit in Duplicate) | ☐ ACIDIZE | ☐ DEEPEN | ☐ REPERFORATE CURRENT FORMATION |
| Approximate date work will start: _____ | ☐ ALTER CASING | ☐ FRACTURE TREAT | ☐ SIDETRACK TO REPAIR WELL |
| | ☐ CASING REPAIR | ☐ NEW CONSTRUCTION | ☐ TEMPORARILY ABANDON |
| | ☐ CHANGE TO PREVIOUS PLANS | ☐ OPERATOR CHANGE | ☐ TUBING REPAIR |
| | ☐ CHANGE TUBING | ☐ PLUG AND ABANDON | ☐ VENT OR FLARE |
| ☐ SUBSEQUENT REPORT (Submit Original Form Only) | ☐ CHANGE WELL NAME | ☐ PLUG BACK | ☐ WATER DISPOSAL |
| Date of work completion: | ☐ CHANGE WELL STATUS | ☐ PRODUCTION (START/RESUME) | ☐ WATER SHUT-OFF |
| _____ | ☐ COMMINGLE PRODUCING FORMATIONS | ☐ RECLAMATION OF WELL SITE | ☑ OTHER: Change of operator |
| | ☐ CONVERT WELL TYPE | ☐ RECOMPLETE - DIFFERENT FORMATION | |

12. DESCRIBE PROPOSED OR COMPLETED OPERATIONS. Clearly show all pertinent details including dates, depths, volumes, etc.

Notice of Change of Operator from Berry Petroleum Company, LLC to Linn Operating, Inc., effective June 1, 2014. On December 16, 2013, Berry Petroleum Company became an indirect subsidiary of Linn Energy, LLC. As a result, Berry Petroleum Company converted into a limited liability company named, "Berry Petroleum Company, LLC". On March 5, 2014, Berry Petroleum Company, LLC authorized and empowered Linn Operating, Inc. to act as operator on its behalf. I have attached a copy of the original declaration amending the name change along with a copy of the agency agreement and power of attorney for the operator change.

RECEIVED
JUN 1 3 2014
Div. of Oil, Gas & Mining

NAME (PLEASE PRINT) Beverly Decker TITLE Sr Engineering Technician

SIGNATURE Beverly Decker DATE 6/1/2014

(This space for State use only)

APPROVED
JUN 18 2014
DIV. OIL GAS & MINING
BY: Rachel Medina

(5/2000) (See Instructions on Reverse Side)

**STATE OF UTAH**
DEPARTMENT OF NATURAL RESOURCES
DIVISION OF OIL, GAS AND MINING

FORM 9

# SUNDRY NOTICES AND REPORTS ON WELLS

Do not use this form for proposals to drill new wells, significantly deepen existing wells below current bottom-hole depth, reenter plugged wells, or to drill horizontal laterals. Use APPLICATION FOR PERMIT TO DRILL form for such proposals.

5. LEASE DESIGNATION AND SERIAL NUMBER: See attached list
6. IF INDIAN, ALLOTTEE OR TRIBE NAME:
7. UNIT or CA AGREEMENT NAME:
8. WELL NAME and NUMBER:
9. API NUMBER:
10. FIELD AND POOL, OR WILDCAT:

1. TYPE OF WELL: OIL WELL ☑ GAS WELL ☐ OTHER _____

2. NAME OF OPERATOR: Berry Petroleum Company, LLC

3. ADDRESS OF OPERATOR: 1999 Broadway, Ste 3700 CITY Denver STATE CO ZIP 80202 PHONE NUMBER: (303) 999-4400

4. LOCATION OF WELL
FOOTAGES AT SURFACE:
COUNTY:
QTR/QTR, SECTION, TOWNSHIP, RANGE, MERIDIAN:
STATE: UTAH

11. CHECK APPROPRIATE BOXES TO INDICATE NATURE OF NOTICE, REPORT, OR OTHER DATA

| TYPE OF SUBMISSION | TYPE OF ACTION | | |
|---|---|---|---|
| ☑ NOTICE OF INTENT (Submit in Duplicate) | ☐ ACIDIZE | ☐ DEEPEN | ☐ REPERFORATE CURRENT FORMATION |
| Approximate date work will start: _____ | ☐ ALTER CASING | ☐ FRACTURE TREAT | ☐ SIDETRACK TO REPAIR WELL |
| | ☐ CASING REPAIR | ☐ NEW CONSTRUCTION | ☐ TEMPORARILY ABANDON |
| | ☐ CHANGE TO PREVIOUS PLANS | ☐ OPERATOR CHANGE | ☐ TUBING REPAIR |
| | ☐ CHANGE TUBING | ☐ PLUG AND ABANDON | ☐ VENT OR FLARE |
| ☐ SUBSEQUENT REPORT (Submit Original Form Only) | ☐ CHANGE WELL NAME | ☐ PLUG BACK | ☐ WATER DISPOSAL |
| Date of work completion: _____ | ☐ CHANGE WELL STATUS | ☐ PRODUCTION (START/RESUME) | ☐ WATER SHUT-OFF |
| | ☐ COMMINGLE PRODUCING FORMATIONS | ☐ RECLAMATION OF WELL SITE | ☑ OTHER: Change of operator |
| | ☐ CONVERT WELL TYPE | ☐ RECOMPLETE - DIFFERENT FORMATION | |

12. DESCRIBE PROPOSED OR COMPLETED OPERATIONS. Clearly show all pertinent details including dates, depths, volumes, etc.

On December 16th, 2013 Berry Petroleum Company and Linn Energy merged. As a result of this merger the companies name has changed to "Berry Petroleum Company, LLC". On March 5th, 2014 Berry Petroleum Company, LLC agreed that Linn Operating, Inc would become the operator of record effective June 1, 2014. I have attached a copy of the original declaration amending the name change along with a copy of the agency agreement and power of attorney for the operator change.

Should you have any questions please don't hesitate to contact me.

RECEIVED
JUN 1 3 2014
Div. of Oil, Gas & Mining

NAME (PLEASE PRINT): Beverly Decker TITLE: Sr Engineering Technician
SIGNATURE: Beverly Decker DATE: 6/1/2014

(This space for State use only)

APPROVED
JUN 18 2014
DIV. OIL GAS & MINING
BY: Rachel Medina

(5/2000) (See Instructions on Reverse Side)

**STATE OF UTAH**
DEPARTMENT OF NATURAL RESOURCES
DIVISION OF OIL, GAS AND MINING

# Request to Transfer Application or Permit to Drill

(This form should accompany a Sundry Notice, Form 9, requesting APD transfer)

| | |
|---|---|
| **Well name:** | See Attached |
| **API number:** | |
| **Location:** | Qtr-Qtr: Section Township Range: |
| **Company that filed original application:** | Berry Petroleum Company LLC |
| **Date original permit was issued:** | |
| **Company that permit was issued to:** | Linn Operating, Inc |

| Check one | Desired Action: |
|---|---|
| | |
| | **Transfer pending (unapproved) Application for Permit to Drill to new operator** |
| | The undersigned as owner with legal rights to drill on the property, hereby verifies that the information as submitted in the pending Application for Permit to Drill, remains valid and does not require revision. The new owner of the application accepts and agrees to the information and procedures as stated in the application. |
| ✓ | **Transfer approved Application for Permit to Drill to new operator** |
| | The undersigned as owner with legal rights to drill on the property as permitted, hereby verifies that the information as submitted in the previously approved application to drill, remains valid and does not require revision. |

| **Following is a checklist of some items related to the application, which should be verified.** | Yes | No |
|---|---|---|
| If located on private land, has the ownership changed? | | ✓ |
| If so, has the surface agreement been updated? | | |
| Have any wells been drilled in the vicinity of the proposed well which would affect the spacing or siting requirements for this location? | | ✓ |
| Have there been any unit or other agreements put in place that could affect the permitting or operation of this proposed well? | | ✓ |
| Have there been any changes to the access route including ownership or right-of-way, which could affect the proposed location? | | ✓ |
| Has the approved source of water for drilling changed? | | ✓ |
| Have there been any physical changes to the surface location or access route which will require a change in plans from what was discussed at the onsite evaluation? | | ✓ |
| Is bonding still in place, which covers this proposed well? Bond No. LPM9149893 | ✓ | |

Any desired or necessary changes to either a pending or approved Application for Permit to Drill that is being transferred, should be filed on a Sundry Notice, Form 9, or amended Application for Permit to Drill, Form 3, as appropriate, with necessary supporting information as required.

Name (please print) Beverly Decker Title Sr Engineering Technician

Signature Beverly Decker Date

Representing (company name) Berry Petroleum Company LLC and Linn Operating, Inc

The person signing this form must have legal authority to represent the company or individual(s) to be listed as the new operator on the Application for Permit to Drill.

(3/2004)

**STATE OF UTAH**
DEPARTMENT OF NATURAL RESOURCES
DIVISION OF OIL, GAS AND MINING

# Request to Transfer Application or Permit to Drill

(This form should accompany a Sundry Notice, Form 9, requesting APD transfer)

| | |
|---|---|
| **Well name:** | See Attached |
| **API number:** | |
| **Location:** | Qtr-Qtr: Section: Township: Range: |
| **Company that filed original application:** | Berry Petroleum Company LLC |
| **Date original permit was issued:** | |
| **Company that permit was issued to:** | Linn Operating, Inc |

| Check one | Desired Action: |
|---|---|
| | |
| ✓ | **Transfer pending (unapproved) Application for Permit to Drill to new operator** |
| | The undersigned as owner with legal rights to drill on the property, hereby verifies that the information as submitted in the pending Application for Permit to Drill, remains valid and does not require revision. The new owner of the application accepts and agrees to the information and procedures as stated in the application. |
| | **Transfer approved Application for Permit to Drill to new operator** |
| | The undersigned as owner with legal rights to drill on the property as permitted, hereby verifies that the information as submitted in the previously approved application to drill, remains valid and does not require revision. |

| **Following is a checklist of some items related to the application, which should be verified.** | **Yes** | **No** |
|---|---|---|
| If located on private land, has the ownership changed? | | ✓ |
| If so, has the surface agreement been updated? | | |
| Have any wells been drilled in the vicinity of the proposed well which would affect the spacing or siting requirements for this location? | | ✓ |
| Have there been any unit or other agreements put in place that could affect the permitting or operation of this proposed well? | | ✓ |
| Have there been any changes to the access route including ownership or right-of-way, which could affect the proposed location? | | ✓ |
| Has the approved source of water for drilling changed? | | ✓ |
| Have there been any physical changes to the surface location or access route which will require a change in plans from what was discussed at the onsite evaluation? | | ✓ |
| Is bonding still in place, which covers this proposed well? Bond No. LPM9149893 | ✓ | |

Any desired or necessary changes to either a pending or approved Application for Permit to Drill that is being transferred, should be filed on a Sundry Notice, Form 9, or amended Application for Permit to Drill, Form 3, as appropriate, with necessary supporting information as required.

Name (please print) Beverly Decker Title Sr Engineering Technician
Signature Beverly Decker Date
Representing (company name) Berry Petroleum Company LLC and Linn Operating, Inc

The person signing this form must have legal authority to represent the company or individual(s) to be listed as the new operator on the Application for Permit to Drill.

(3/2004)

Berry Petroleum Company, LLC N4075) to Linn Operating, Inc. (N4115)
Effective June 1, 2014

| Well Name | Section | TWN | RNG | API Number | Entity | Mineral Lease | Well Type | Well Status | Unit |
|---|---|---|---|---|---|---|---|---|---|
| Z and T UTE TRIBAL 2-21 | 21 | 050S | 040W | 4301331280 | 11130 | Indian | WI | A | BRUNDAGE CANYON |
| UTE TRIBAL 12-30-54 | 30 | 050S | 040W | 4301332747 | 14747 | Indian | WI | A | BRUNDAGE CANYON |
| UTE TRIBAL 14-30-54 | 30 | 050S | 040W | 4301332748 | 14778 | Indian | WI | A | BRUNDAGE CANYON |
| UTE TRIBAL 10-30D-54 | 30 | 050S | 040W | 4301332893 | 15246 | Indian | WI | A | BRUNDAGE CANYON |
| UTE TRIBAL 6-30-54 | 30 | 050S | 040W | 4301332975 | 15300 | Indian | WI | A | BRUNDAGE CANYON |
| UTE TRIBAL 1-21-54 | 21 | 050S | 040W | 4301333388 | 15937 | Indian | WI | A | BRUNDAGE CANYON |
| UTE TRIBAL 13-17D-55 | 17 | 050S | 050W | 4301333550 | | Indian | OW | APD | |
| UTE TRIBAL 11-14D-54 | 14 | 050S | 040W | 4301333596 | | Indian | OW | APD | |
| UTE TRIBAL 16-17D-55 | 17 | 050S | 050W | 4301333622 | | Indian | OW | APD | |
| UTE TRIBAL 15-28D-55 | 28 | 050S | 050W | 4301333623 | | Indian | OW | APD | |
| LC TRIBAL 14-16D-56 | 16 | 050S | 060W | 4301334283 | | Indian | OW | APD | |
| FEDERAL 10-10D-65 | 10 | 060S | 050W | 4301350523 | | Federal | OW | APD | |
| LC TRIBAL 3-23D-56 | 23 | 050S | 060W | 4301350624 | | Indian | OW | APD | |
| FEDERAL 2-1D-64 | 1 | 060S | 040W | 4301350765 | | Federal | OW | APD | |
| FEDERAL 7-1D-64 | 1 | 060S | 040W | 4301350766 | | Federal | OW | APD | |
| FEDERAL 9-1D-64 | 1 | 060S | 040W | 4301350767 | | Federal | OW | APD | |
| LC TRIBAL 1-28D-56 | 28 | 050S | 060W | 4301350865 | | Indian | OW | APD | |
| LC TRIBAL 13H-9-56 | 10 | 050S | 060W | 4301350874 | | Indian | OW | APD | |
| CC FEE 8-24-38 | 24 | 030S | 080W | 4301350885 | | Fee | OW | APD | |
| LC TRIBAL 4H-26-56 | 26 | 050S | 060W | 4301350951 | | Indian | OW | APD | |
| LC FEE 4H-12-57 | 12 | 050S | 070W | 4301350952 | | Fee | OW | APD | |
| CC TRIBAL 4-2-48 | 2 | 040S | 080W | 4301350964 | | Indian | OW | APD | |
| LC TRIBAL 5H-34-45 | 34 | 040S | 050W | 4301350974 | | Indian | OW | APD | |
| LC TRIBAL 11-34-45 | 34 | 040S | 050W | 4301350975 | | Indian | OW | APD | |
| LC TRIBAL 7-2D-56 | 2 | 050S | 060W | 4301350988 | | Indian | OW | APD | |
| LC TRIBAL 10-18D-56 | 18 | 050S | 060W | 4301350989 | | Indian | OW | APD | |
| CC TRIBAL 4-30D-38 | 19 | 030S | 080W | 4301350993 | | Indian | OW | APD | |
| FEDERAL 4-1-65 | 1 | 060S | 050W | 4301351016 | | Federal | OW | APD | |
| LC TRIBAL 3-16D-56 | 16 | 050S | 060W | 4301351032 | | Indian | OW | APD | |
| CC FEE 6-21-38 | 21 | 030S | 080W | 4301351059 | | Fee | OW | APD | |
| LC TRIBAL 13H-28-45 | 28 | 040S | 050W | 4301351061 | | Indian | OW | APD | |
| LC TRIBAL 5H-23-45 | 23 | 040S | 050W | 4301351071 | | Indian | OW | APD | |
| LC TRIBAL 4H-27-45 | 27 | 040S | 050W | 4301351072 | | Indian | OW | APD | |
| LC TRIBAL 16-27-45 | 27 | 040S | 050W | 4301351074 | | Indian | OW | APD | |
| LC TRIBAL 12-27-45 | 27 | 040S | 050W | 4301351075 | | Indian | OW | APD | |
| LC TRIBAL 16-23-45 | 23 | 040S | 050W | 4301351077 | | Indian | OW | APD | |
| LC TRIBAL 12H-30-56 | 30 | 050S | 060W | 4301351133 | | Indian | OW | APD | |
| LC TRIBAL 5-29D-56 | 29 | 050S | 060W | 4301351184 | | Indian | OW | APD | |
| LC TRIBAL 12H-19-56 | 19 | 050S | 060W | 4301351193 | | Indian | OW | APD | |
| LC FEE 15-11D-56 | 11 | 050S | 060W | 4301351197 | | Fee | OW | APD | |
| LC TRIBAL 13H-10-56 | 11 | 050S | 060W | 4301351209 | | Indian | OW | APD | |
| LC TRIBAL 2-31D-45 | 31 | 040S | 050W | 4301351261 | | Indian | OW | APD | |
| LC TRIBAL 13H-24-45 | 24 | 040S | 050W | 4301351273 | | Indian | OW | APD | |
| UTE TRIBAL 6-21D-55 | 21 | 050S | 050W | 4301351274 | | Indian | OW | APD | |
| UTE TRIBAL 15-16D-55 | 16 | 050S | 050W | 4301351284 | | Indian | OW | APD | |
| UTE TRIBAL 4H-15-55 | 15 | 050S | 050W | 4301351292 | | Indian | OW | APD | |
| UTE TRIBAL 13H-14-54 | 14 | 050S | 040W | 4301351297 | | Indian | OW | APD | |
| UTE TRIBAL 1-32-55 | 32 | 050S | 050W | 4301351298 | | Indian | OW | APD | |
| UTE TRIBAL 4-21D-55 | 21 | 050S | 050W | 4301351299 | | Indian | OW | APD | |
| LC TRIBAL 12-33-45 | 33 | 040S | 050W | 4301351301 | | Indian | OW | APD | |
| UTE TRIBAL 16-15D-55 | 15 | 050S | 050W | 4301351302 | | Indian | OW | APD | |
| UTE TRIBAL 2-24-55 | 24 | 050S | 050W | 4301351304 | | Indian | OW | APD | |
| LC TRIBAL 11-32D-56 | 32 | 050S | 060W | 4301351315 | | Indian | OW | APD | |
| LC TRIBAL 1-32D-56 | 32 | 050S | 060W | 4301351317 | | Indian | OW | APD | |
| LC TRIBAL 5H-32-56 | 32 | 050S | 060W | 4301351318 | | Indian | OW | APD | |
| LC TRIBAL 5H-33-45 | 33 | 040S | 050W | 4301351338 | | Indian | OW | APD | |
| LC TRIBAL 14-28-45 | 28 | 040S | 050W | 4301351339 | | Indian | OW | APD | |
| LC TRIBAL 16-32D-45 | 32 | 040S | 050W | 4301351340 | | Indian | OW | APD | |
| LC TRIBAL 3-31-45 | 31 | 040S | 050W | 4301351347 | | Indian | OW | APD | |
| LC TRIBAL 1-18D-56 | 18 | 050S | 060W | 4301351367 | | Indian | OW | APD | |
| LC TRIBAL 9-18D-56 | 18 | 050S | 060W | 4301351368 | | Indian | OW | APD | |
| LC FEE 9-23D-56 | 23 | 050S | 060W | 4301351380 | | Fee | OW | APD | |
| LC TRIBAL 1-34D-45 | 34 | 040S | 050W | 4301351382 | | Indian | OW | APD | |
| LC TRIBAL 12-21D-56 | 21 | 050S | 060W | 4301351383 | | Indian | OW | APD | |
| LC TRIBAL 7-29D-56 | 29 | 050S | 060W | 4301351386 | | Indian | OW | APD | |

| | | | | | | | | | |
|---|---|---|---|---|---|---|---|---|---|
| UTE TRIBAL 6-15-55 | 15 | 050S | 050W | 4301351399 | | Indian | OW | APD | |
| UTE TRIBAL 13H-21-55 | 21 | 050S | 050W | 4301351403 | | Indian | OW | APD | |
| LC TRIBAL 6-16D-56 | 16 | 050S | 060W | 4301351406 | | Indian | OW | APD | |
| LC TRIBAL 3-14D-56 | 14 | 050S | 060W | 4301351408 | | Indian | OW | APD | |
| CC FEE 13-9D-37 | 9 | 030S | 070W | 4301351409 | | Fee | OW | APD | |
| CC FEE 16-21D-38 | 21 | 030S | 080W | 4301351410 | | Fee | OW | APD | |
| UTE TRIBAL 5H-10-54 | 10 | 050S | 040W | 4301351415 | | Indian | OW | APD | |
| LC TRIBAL 13-6D-57 | 6 | 050S | 070W | 4301351417 | | Indian | OW | APD | |
| LC TRIBAL 9-23-45 | 23 | 040S | 050W | 4301351432 | | Indian | OW | APD | |
| LC TRIBAL 5-28D-56 | 29 | 050S | 060W | 4301351441 | | Indian | OW | APD | |
| LC TRIBAL 15-20D-56 | 29 | 050S | 060W | 4301351443 | | Indian | OW | APD | |
| LC FEE 14-1-56 | 1 | 050S | 060W | 4301351457 | | Fee | OW | APD | |
| LC TRIBAL 5-3D-56 | 3 | 050S | 060W | 4301351459 | | Indian | OW | APD | |
| LC Tribal 16-33-45 | 33 | 040S | 050W | 4301351463 | | Indian | OW | APD | |
| LC TRIBAL 7-23D-56 | 23 | 050S | 060W | 4301351479 | | Indian | OW | APD | |
| LC TRIBAL 4-7-56 | 7 | 050S | 060W | 4301351482 | | Indian | OW | APD | |
| LC TRIBAL 3-2-56 | 2 | 050S | 060W | 4301351483 | | Indian | OW | APD | |
| LC TRIBAL 12H-23-56 | 23 | 050S | 060W | 4301351488 | | Indian | OW | APD | |
| CC TRIBAL 15-34D-38 | 2 | 040S | 080W | 4301351490 | | Indian | OW | APD | |
| CC TRIBAL 14-35D-38 | 2 | 040S | 080W | 4301351491 | | Indian | OW | APD | |
| CC TRIBAL 8-3D-48 | 2 | 040S | 080W | 4301351493 | | Indian | OW | APD | |
| LC TRIBAL 12HH-31-45 | 32 | 040S | 050W | 4301351499 | | Indian | OW | APD | |
| LC TRIBAL 1-10D-56 | 10 | 050S | 060W | 4301351510 | | Indian | OW | APD | |
| LC TRIBAL 3-10D-56 | 10 | 050S | 060W | 4301351511 | | Indian | OW | APD | |
| LC TRIBAL 7-10D-56 | 10 | 050S | 060W | 4301351512 | | Indian | OW | APD | |
| LC TRIBAL 9-29D-56 | 29 | 050S | 060W | 4301351513 | | Indian | OW | APD | |
| UTE TRIBAL 1-16-55 | 16 | 050S | 050W | 4301351519 | | Indian | OW | APD | |
| CC Tribal 3-27D-38 | 27 | 030S | 080W | 4301351604 | | Indian | OW | APD | |
| LC FEE 10-36D-56 | 36 | 050S | 060W | 4301351622 | | Fee | OW | APD | |
| Myrin Fee 3-16D-55 | 16 | 050S | 050W | 4301351633 | | Fee | OW | APD | |
| LC TRIBAL 12H-34-56 | 34 | 050S | 060W | 4301351634 | | Indian | OW | APD | |
| UTE FEE 12-16D-55 | 16 | 050S | 050W | 4301351635 | | Fee | OW | APD | |
| LC TRIBAL 15-27-56 | 27 | 050S | 060W | 4301351649 | | Indian | OW | APD | |
| LC TRIBAL 11-27D-56 | 27 | 050S | 060W | 4301351650 | | Indian | OW | APD | |
| LC TRIBAL 1-17-56 | 17 | 050S | 060W | 4301351704 | | Indian | OW | APD | |
| LC Tribal 13-11D-58 | 11 | 050S | 080W | 4301351708 | | Indian | OW | APD | |
| LC Tribal 15-11D-58 | 11 | 050S | 080W | 4301351709 | | Indian | OW | APD | |
| LC Tribal 4HW-8-56 | 8 | 050S | 060W | 4301351710 | | Indian | OW | APD | |
| LC FEE 1-11D-56 | 11 | 050S | 060W | 4301351712 | | Fee | OW | APD | |
| LC TRIBAL 3-11D-56 | 11 | 050S | 060W | 4301351713 | | Indian | OW | APD | |
| LC TRIBAL 7-11D-56 | 11 | 050S | 060W | 4301351714 | | Indian | OW | APD | |
| LC TRIBAL 9-34D-45 | 34 | 040S | 050W | 4301351717 | | Indian | OW | APD | |
| LC Tribal 8M-23-45 | 23 | 040S | 050W | 4301351722 | | Indian | OW | APD | |
| LC TRIBAL 4-34D-45 | 34 | 040S | 050W | 4301351723 | | Indian | OW | APD | |
| LC TRIBAL 7-34D-45 | 34 | 040S | 050W | 4301351724 | | Indian | OW | APD | |
| LC Tribal 3-14D-58 | 11 | 050S | 080W | 4301351726 | | Indian | OW | APD | |
| LC Tribal 11-11D-58 | 11 | 050S | 080W | 4301351729 | | Indian | OW | APD | |
| LC TRIBAL 8-31D-56 | 31 | 050S | 060W | 4301351746 | | Indian | OW | APD | |
| LC TRIBAL 13-34D-45 | 34 | 040S | 050W | 4301351747 | | Indian | OW | APD | |
| LC Fee 2-6D-57 | 6 | 050S | 070W | 4301351749 | | Fee | OW | APD | |
| LC Tribal 15-12D-58 | 12 | 050S | 080W | 4301351783 | | Indian | OW | APD | |
| LC Tribal 9-12D-58 | 12 | 050S | 080W | 4301351784 | | Indian | OW | APD | |
| LC Tribal 1-13D-58 | 12 | 050S | 080W | 4301351785 | | Indian | OW | APD | |
| LC Tribal 13-7D-57 | 12 | 050S | 080W | 4301351786 | | Indian | OW | APD | |
| LC Tribal 9-2D-58 | 2 | 050S | 080W | 4301351788 | | Indian | OW | APD | |
| LC Tribal 1-2D-58 | 2 | 050S | 080W | 4301351789 | | Indian | OW | APD | |
| LC Tribal 5-1D-58 | 2 | 050S | 080W | 4301351790 | | Indian | OW | APD | |
| LC TRIBAL 12-31D-56 | 31 | 050S | 060W | 4301351799 | | Indian | OW | APD | |
| LC TRIBAL 8-20D-56 | 20 | 050S | 060W | 4301351800 | | Indian | OW | APD | |
| LC TRIBAL 6-31D-56 | 31 | 050S | 060W | 4301351801 | | Indian | OW | APD | |
| LC Tribal 11-7D-57 | 7 | 050S | 070W | 4301351814 | | Indian | OW | APD | |
| LC Tribal 5-7D-57 | 7 | 050S | 070W | 4301351815 | | Indian | OW | APD | |
| LC Fee 15-6D-57 | 6 | 050S | 070W | 4301351816 | | Fee | OW | APD | |
| LC Tribal 11-6D-57 | 6 | 050S | 070W | 4301351817 | | Indian | OW | APD | |
| LC TRIBAL 9-27-56 | 27 | 050S | 060W | 4301351822 | | Indian | OW | APD | |
| LC TRIBAL 7-27D-56 | 27 | 050S | 060W | 4301351823 | | Indian | OW | APD | |

| | | | | | | | | | |
|---|---|---|---|---|---|---|---|---|---|
| LC Fee 7-31D-45 | 31 | 040S | 050W | 4301351857 | | Fee | OW | APD | |
| LC Tribal 5-31D-45 | 31 | 040S | 050W | 4301351858 | | Indian | OW | APD | |
| LC Tribal 8-33-45 | 33 | 040S | 050W | 4301351859 | | Indian | OW | APD | |
| LC Tribal 16-31-45 | 31 | 040S | 050W | 4301351863 | | Indian | OW | APD | |
| LC Tribal 7-23D-45 | 23 | 040S | 050W | 4301351865 | | Indian | OW | APD | |
| LC Tribal 1-23D-56 | 23 | 050S | 060W | 4301351866 | | Indian | OW | APD | |
| LC TRIBAL 1-19-56 | 19 | 050S | 060W | 4301351867 | | Indian | OW | APD | |
| LC TRIBAL 7-19D-56 | 19 | 050S | 060W | 4301351868 | | Indian | OW | APD | |
| LC TRIBAL 9-4D-56 | 4 | 050S | 060W | 4301351869 | | Indian | OW | APD | |
| LC Tribal 14-32D-45 | 32 | 040S | 050W | 4301351879 | | Indian | OW | APD | |
| LC TRIBAL 7-17D-56 | 17 | 050S | 060W | 4301351886 | | Indian | OW | APD | |
| LC TRIBAL 5-17D-56 | 17 | 050S | 060W | 4301351887 | | Indian | OW | APD | |
| LC FEE 4-32D-45 | 31 | 040S | 050W | 4301351892 | | Fee | OW | APD | |
| LC TRIBAL 9-2D-56 | 2 | 050S | 060W | 4301351893 | | Indian | OW | APD | |
| LC TRIBAL 1-2D-56 | 2 | 050S | 060W | 4301351894 | | Indian | OW | APD | |
| LC Tribal 15-23D-45 | 23 | 040S | 050W | 4301351895 | | Indian | OW | APD | |
| LC TRIBAL 11-34D-56 | 34 | 050S | 060W | 4301351900 | | Indian | OW | APD | |
| LC TRIBAL 9-5D-56 | 4 | 050S | 060W | 4301351901 | | Indian | OW | APD | |
| LC Tribal 10-28D-45 | 28 | 040S | 050W | 4301351903 | | Indian | OW | APD | |
| LC TRIBAL 13-20D-56 | 20 | 050S | 060W | 4301351904 | | Indian | OW | APD | |
| Ute Tribal 14-17-55 | 17 | 050S | 050W | 4301351908 | | Indian | OW | APD | |
| LC Tribal 3-27D-45 | 27 | 040S | 050W | 4301351911 | | Indian | OW | APD | |
| LC TRIBAL 9-34D-56 | 34 | 050S | 060W | 4301351914 | | Indian | OW | APD | |
| CC Fee 8R-9-37 | 9 | 030S | 070W | 4301351937 | | Fee | OW | APD | |
| LC Tribal 10-33D-45 | 33 | 040S | 050W | 4301351939 | | Indian | OW | APD | |
| LC Tribal 14-33D-45 | 33 | 040S | 050W | 4301351940 | | Indian | OW | APD | |
| LC Tribal 10-27D-45 | 27 | 040S | 050W | 4301351941 | | Indian | OW | APD | |
| LC Tribal 14-27D-45 | 27 | 040S | 050W | 4301351951 | | Indian | OW | APD | |
| LC Tribal 6-33D-45 | 33 | 040S | 050W | 4301351955 | | Indian | OW | APD | |
| LC Tribal 6-32D-45 | 32 | 040S | 050W | 4301351956 | | Indian | OW | APD | |
| Federal 3-11D-65 | 11 | 060S | 050W | 4301351982 | | Federal | OW | APD | |
| Federal 2-4-64 | 4 | 060S | 040W | 4301351983 | | Federal | OW | APD | |
| Federal 5-11D-65 | 11 | 060S | 050W | 4301351984 | | Federal | OW | APD | |
| Federal 7-4D-64 | 4 | 060S | 040W | 4301351985 | | Federal | OW | APD | |
| Federal 3-4D-64 | 4 | 060S | 040W | 4301351986 | | Federal | OW | APD | |
| Federal 8-4D-64 | 4 | 060S | 040W | 4301351988 | | Federal | OW | APD | |
| Federal 6-4D-64 | 4 | 060S | 040W | 4301351989 | | Federal | OW | APD | |
| Federal 7-9D-64 | 9 | 060S | 040W | 4301351990 | | Federal | OW | APD | |
| Federal 4-4D-64 | 4 | 060S | 040W | 4301351991 | | Federal | OW | APD | |
| Federal 9-4D-64 | 4 | 060S | 040W | 4301352004 | | Federal | OW | APD | |
| Federal 10-4D-64 | 4 | 060S | 040W | 4301352011 | | Federal | OW | APD | |
| Federal 3-9D-64 | 9 | 060S | 040W | 4301352015 | | Federal | OW | APD | |
| Federal 1-9D-64 | 9 | 060S | 040W | 4301352020 | | Federal | OW | APD | |
| Federal 6-9-64 | 9 | 060S | 040W | 4301352021 | | Federal | OW | APD | |
| Federal 8-9D-64 | 9 | 060S | 040W | 4301352023 | | Federal | OW | APD | |
| Federal 1-4D-64 | 4 | 060S | 040W | 4301352025 | | Federal | OW | APD | |
| Federal 16-4D-64 | 4 | 060S | 040W | 4301352026 | | Federal | OW | APD | |
| LC Tribal 10-23D-45 | 23 | 040S | 050W | 4301352029 | | Indian | OW | APD | |
| Federal 15-4D-64 | 4 | 060S | 040W | 4301352032 | | Federal | OW | APD | |
| Federal 5-9D-64 | 9 | 060S | 040W | 4301352035 | | Federal | OW | APD | |
| Federal 9-9D-64 | 9 | 060S | 040W | 4301352036 | | Federal | OW | APD | |
| Federal 11-9D-64 | 9 | 060S | 040W | 4301352037 | | Federal | OW | APD | |
| Federal 12-9D-64 | 9 | 060S | 040W | 4301352038 | | Federal | OW | APD | |
| Federal 13-9D-64 | 9 | 060S | 040W | 4301352039 | | Federal | OW | APD | |
| FEDERAL 14-9D-64 | 9 | 060S | 040W | 4301352040 | | Federal | OW | APD | |
| Federal 10-9D-64 | 9 | 060S | 040W | 4301352041 | | Federal | OW | APD | |
| Federal 2-9D-64 | 9 | 060S | 040W | 4301352042 | | Federal | OW | APD | |
| Federal 15-9D-64 | 9 | 060S | 040W | 4301352043 | | Federal | OW | APD | |
| Federal 16-9D-64 | 9 | 060S | 040W | 4301352044 | | Federal | OW | APD | |
| LC Tribal 10-32D-45 | 32 | 040S | 050W | 4301352065 | | Indian | OW | APD | |
| LC Tribal 16-28D-45 | 28 | 040S | 050W | 4301352073 | | Indian | OW | APD | |
| LC Tribal 15-24D-45 | 24 | 040S | 050W | 4301352074 | | Indian | OW | APD | |
| LC Tribal 13-17D-56 | 17 | 050S | 060W | 4301352076 | | Indian | OW | APD | |
| LC Tribal 15-17D-56 | 17 | 050S | 060W | 4301352077 | | Indian | OW | APD | |
| LC Tribal 5-26D-56 | 26 | 050S | 060W | 4301352097 | | Indian | OW | APD | |
| LC Tribal 11-26D-56 | 26 | 050S | 060W | 4301352098 | | Indian | OW | APD | |

| | | | | | | | | | |
|---|---|---|---|---|---|---|---|---|---|
| LC Tribal 13-26D-56 | 26 | 050S | 060W | 4301352099 | | Indian | OW | APD | |
| LC Tribal 2-27D-45 | 27 | 040S | 050W | 4301352100 | | Indian | OW | APD | |
| LC Tribal 8-27D-45 | 27 | 040S | 050W | 4301352101 | | Indian | OW | APD | |
| LC Tribal 4-9D-56 | 9 | 050S | 060W | 4301352102 | | Indian | OW | APD | |
| LC Tribal 8-32D-45 | 32 | 040S | 050W | 4301352135 | | Indian | OW | APD | |
| UTE Tribal 15-24D-54 | 24 | 050S | 040W | 4301352156 | | Indian | GW | APD | |
| UTE Tribal 9-24D-54 | 24 | 050S | 040W | 4301352157 | | Indian | GW | APD | |
| UTE Tribal 1-25D-54 | 25 | 050S | 040W | 4301352173 | | Indian | GW | APD | |
| UTE Tribal 9-25D-54 | 25 | 050S | 040W | 4301352177 | | Indian | GW | APD | |
| Myrin Tribal 9-10D-55 | 10 | 050S | 050W | 4301352189 | | Indian | OW | APD | |
| Myrin Tribal 16-10D-55 | 10 | 050S | 050W | 4301352190 | | Indian | OW | APD | |
| Myrin Tribal 10-10D-55 | 10 | 050S | 050W | 4301352191 | | Indian | OW | APD | |
| UTE Tribal 1-24D-54 | 24 | 050S | 040W | 4301352304 | | Indian | GW | APD | |
| UTE Tribal 7-24D-54 | 24 | 050S | 040W | 4301352306 | | Indian | GW | APD | |
| UTE Tribal 12-25D-54 | 25 | 050S | 040W | 4301352308 | | Indian | GW | APD | |
| UTE Tribal 4-13D-54 | 13 | 050S | 040W | 4301352321 | | Indian | GW | APD | |
| UTE Tribal 13-25D-54 | 25 | 050S | 040W | 4301352322 | | Indian | GW | APD | |
| Abbott Fee 1-6D-54 | 6 | 050S | 040W | 4301352324 | | Fee | OW | APD | |
| Abbott Fee 7-6D-54 | 6 | 050S | 040W | 4301352327 | | Fee | OW | APD | |
| UTE Tribal 3-24D-54 | 24 | 050S | 040W | 4301352347 | | Indian | GW | APD | |
| UTE Tribal 5-24D-54 | 24 | 050S | 040W | 4301352348 | | Indian | GW | APD | |
| State Tribal 7-12D-55 | 12 | 050S | 050W | 4301352369 | | Indian | OW | APD | |
| State Tribal 14-1D-55 | 1 | 050S | 050W | 4301352372 | | Indian | OW | APD | |
| State Tribal 11-1D-55 | 1 | 050S | 050W | 4301352373 | | Indian | OW | APD | |
| State Tribal 13-1D-55 | 1 | 050S | 050W | 4301352374 | | Indian | OW | APD | |
| State Tribal 12-2D-55 | 2 | 050S | 050W | 4301352391 | | Indian | OW | APD | |
| State Tribal 14-2D-55 | 2 | 050S | 050W | 4301352392 | | Indian | OW | APD | |
| State Tribal 13-2D-55 | 2 | 050S | 050W | 4301352393 | | Indian | OW | APD | |
| State Tribal 14-3D-55 | 3 | 050S | 050W | 4301352430 | | Indian | OW | APD | |
| State Tribal 11-3D-55 | 3 | 050S | 050W | 4301352434 | | Indian | OW | APD | |
| State Tribal 13-3D-55 | 3 | 050S | 050W | 4301352435 | | Indian | OW | APD | |
| UTE TRIBAL 2-5D-55 | 5 | 050S | 050W | 4301352450 | | Indian | OW | APD | |
| Ute Tribal 1-5D-55 | 5 | 050S | 050W | 4301352456 | | Indian | OW | APD | BRUNDAGE CANYON |
| Ute Tribal 7-5-55 | 5 | 050S | 050W | 4301352459 | | Indian | OW | APD | |
| Ute Tribal 3-16D-54 | 9 | 050S | 040W | 4301352467 | | Indian | OW | APD | |
| State Tribal 1-3D-55 | 3 | 050S | 050W | 4301352471 | | Indian | OW | APD | |
| State Tribal 2-3D-55 | 3 | 050S | 050W | 4301352472 | | Indian | OW | APD | |
| State Tribal 7-3D-55 | 3 | 050S | 050W | 4301352473 | | Indian | OW | APD | |
| State Tribal 8-3D-55 | 3 | 050S | 050W | 4301352474 | | Indian | OW | APD | |
| UTE FEE 10-9D-54 | 9 | 050S | 040W | 4301352475 | | Fee | OW | APD | |
| UTE FEE 12-9D-54 | 9 | 050S | 040W | 4301352476 | | Fee | OW | APD | |
| UTE FEE 16-9D-54 | 9 | 050S | 040W | 4301352478 | | Fee | OW | APD | |
| Ute Tribal 2-16D-54 | 9 | 050S | 040W | 4301352481 | | Indian | OW | APD | |
| Federal 14-6D-65 | 6 | 060S | 050W | 4301352495 | | Federal | OW | APD | |
| Federal 13-6D-65 | 6 | 060S | 050W | 4301352496 | | Federal | OW | APD | |
| Federal 11-6D-65 | 6 | 060S | 050W | 4301352497 | | Federal | OW | APD | |
| Federal 10-6D-65 | 6 | 060S | 050W | 4301352498 | | Federal | OW | APD | |
| State Tribal 3-3D-55 | 3 | 050S | 050W | 4301352532 | | Indian | OW | APD | |
| State Tribal 4-3D-55 | 3 | 050S | 050W | 4301352533 | | Indian | OW | APD | |
| State Tribal 5-3D-55 | 3 | 050S | 050W | 4301352535 | | Indian | OW | APD | |
| State Tribal 6-3D-55 | 3 | 050S | 050W | 4301352536 | | Indian | OW | APD | |
| Federal 2-7D-65 | 7 | 060S | 050W | 4301352537 | | Federal | OW | APD | |
| Federal 5-7D-65 | 7 | 060S | 050W | 4301352538 | | Federal | OW | APD | |
| Federal 4-7D-65 | 7 | 060S | 050W | 4301352541 | | Federal | OW | APD | |
| UTE FEE 11-9D-54 | 9 | 050S | 040W | 4301352544 | | Fee | OW | APD | |
| UTE TRIBAL 15-12D-55 | 12 | 050S | 050W | 4301352549 | | Indian | OW | APD | |
| UTE TRIBAL 6-5D-55 | 5 | 050S | 050W | 4301352556 | | Indian | OW | APD | |
| UTE TRIBAL 5-5D-55 | 5 | 050S | 050W | 4301352557 | | Indian | OW | APD | |
| UTE TRIBAL 4-5D-55 | 5 | 050S | 050W | 4301352558 | | Indian | OW | APD | |
| UTE TRIBAL 3-5D-55 | 5 | 050S | 050W | 4301352559 | | Indian | OW | APD | |
| Federal 3-7-65 | 7 | 060S | 050W | 4301352560 | | Federal | OW | APD | |
| Ute Tribal 9-11D-55 | 11 | 050S | 050W | 4301352564 | | Indian | OW | APD | |
| UTE TRIBAL 10-11D-55 | 11 | 050S | 050W | 4301352566 | | Indian | OW | APD | |
| UTE TRIBAL 15-11D-55 | 11 | 050S | 050W | 4301352567 | | Indian | OW | APD | |
| Federal 1-7D-65 | 6 | 060S | 050W | 4301352589 | | Federal | OW | APD | |
| Federal 16-6D-65 | 6 | 060S | 050W | 4301352590 | | Federal | OW | APD | |

| | | | | | | | | | |
|---|---|---|---|---|---|---|---|---|---|
| Federal 15-6D-65 | 6 | 060S | 050W | 4301352591 | | Federal | OW | APD | |
| UTE TRIBAL 14-12D-55 | 12 | 050S | 050W | 4301352592 | | Indian | OW | APD | |
| UTE TRIBAL 13-12D-55 | 12 | 050S | 050W | 4301352593 | | Indian | OW | APD | |
| UTE TRIBAL 10-11D-54 | 11 | 050S | 040W | 4301352603 | | Indian | OW | APD | |
| UTE TRIBAL 9-11D-54 | 11 | 050S | 040W | 4301352604 | | Indian | OW | APD | |
| UTE TRIBAL 15-11-54 | 11 | 050S | 040W | 4301352605 | | Indian | OW | APD | |
| UTE TRIBAL 16-11D-54 | 11 | 050S | 040W | 4301352606 | | Indian | OW | APD | |
| UTE TRIBAL 14-11D-55 | 11 | 050S | 050W | 4301352610 | | Indian | OW | APD | |
| UTE TRIBAL 13-11D-55 | 11 | 050S | 050W | 4301352611 | | Indian | OW | APD | |
| UTE TRIBAL 12-11D-55 | 11 | 050S | 050W | 4301352612 | | Indian | OW | APD | |
| UTE TRIBAL 11-11D-55 | 11 | 050S | 050W | 4301352613 | | Indian | OW | APD | |
| Federal 6-7D-65 | 7 | 060S | 050W | 4301352682 | | Federal | OW | APD | |
| Federal 11-7D-65 | 7 | 060S | 050W | 4301352683 | | Federal | OW | APD | |
| Federal 10-7D-65 | 7 | 060S | 050W | 4301352684 | | Federal | OW | APD | |
| Federal 7-7D-65 | 7 | 060S | 050W | 4301352685 | | Federal | OW | APD | |
| UTE TRIBAL 14-30D-55 | 30 | 050S | 050W | 4301352687 | | Indian | OW | APD | |
| UTE TRIBAL 13-30D-55 | 30 | 050S | 050W | 4301352688 | | Indian | OW | APD | |
| UTE TRIBAL 12-30D-55 | 30 | 050S | 050W | 4301352689 | | Indian | OW | APD | |
| UTE TRIBAL 11-30D-55 | 30 | 050S | 050W | 4301352690 | | Indian | OW | APD | |
| UTE TRIBAL 7-17D-55 | 17 | 050S | 050W | 4301352691 | | Indian | OW | APD | |
| UTE TRIBAL 6-17D-55 | 17 | 050S | 050W | 4301352692 | | Indian | OW | APD | |
| UTE TRIBAL 3-17D-55 | 17 | 050S | 050W | 4301352693 | | Indian | OW | APD | |
| UTE TRIBAL 2-17D-55 | 17 | 050S | 050W | 4301352694 | | Indian | OW | APD | |
| UTE TRIBAL 4-17D-55 | 17 | 050S | 050W | 4301352695 | | Indian | OW | APD | |
| State Tribal 3-12D-55 | 12 | 050S | 050W | 4301352697 | | Indian | OW | APD | |
| State Tribal 4-12D-55 | 12 | 050S | 050W | 4301352698 | | Indian | OW | APD | |
| UTE TRIBAL 12-31D-55 | 31 | 050S | 050W | 4301352699 | | Indian | OW | APD | |
| UTE TRIBAL 13-31D-55 | 31 | 050S | 050W | 4301352700 | | Indian | OW | APD | |
| UTE TRIBAL 14-31D-55 | 31 | 050S | 050W | 4301352701 | | Indian | OW | APD | |
| UTE TRIBAL 14-13D-54 | 13 | 050S | 040W | 4301352702 | | Indian | OW | APD | |
| UTE TRIBAL 11-31-55 | 31 | 050S | 050W | 4301352703 | | Indian | OW | APD | |
| State Tribal 3-11D-55 | 11 | 050S | 050W | 4301352704 | | Indian | OW | APD | |
| State Tribal 4-11D-55 | 11 | 050S | 050W | 4301352705 | | Indian | OW | APD | |
| State Tribal 5-11D-55 | 11 | 050S | 050W | 4301352706 | | Indian | OW | APD | |
| State Tribal 6-11D-55 | 11 | 050S | 050W | 4301352707 | | Indian | OW | APD | |
| State Tribal 8-11D-55 | 11 | 050S | 050W | 4301352708 | | Indian | OW | APD | |
| State Tribal 7-11D-55 | 11 | 050S | 050W | 4301352709 | | Indian | OW | APD | |
| State Tribal 2-11D-55 | 11 | 050S | 050W | 4301352710 | | Indian | OW | APD | |
| State Tribal 1-11D-55 | 11 | 050S | 050W | 4301352711 | | Indian | OW | APD | |
| UTE TRIBAL 9-4D-55 | 4 | 050S | 050W | 4301352713 | | Indian | OW | APD | |
| State Tribal 2-10D-55 | 10 | 050S | 050W | 4301352714 | | Indian | OW | APD | |
| State Tribal 7-10D-55 | 10 | 050S | 050W | 4301352715 | | Indian | OW | APD | |
| State Tribal 8-10D-55 | 10 | 050S | 050W | 4301352716 | | Indian | OW | APD | |
| UTE TRIBAL 10-4D-55 | 4 | 050S | 050W | 4301352717 | | Indian | OW | APD | |
| UTE TRIBAL 15-4D-55 | 4 | 050S | 050W | 4301352718 | | Indian | OW | APD | |
| State Tribal 1-10D-55 | 10 | 050S | 050W | 4301352720 | | Indian | OW | APD | |
| UTE TRIBAL 16-4D-55 | 4 | 050S | 050W | 4301352721 | | Indian | OW | APD | |
| State Tribal 3-10D-55 | 10 | 050S | 050W | 4301352723 | | Indian | OW | APD | |
| State Tribal 4-10D-55 | 10 | 050S | 050W | 4301352724 | | Indian | OW | APD | |
| State Tribal 5-10D-55 | 10 | 050S | 050W | 4301352725 | | Indian | OW | APD | |
| State Tribal 6-10D-55 | 10 | 050S | 050W | 4301352726 | | Indian | OW | APD | |
| UTE TRIBAL 11-5D-55 | 5 | 050S | 050W | 4301352727 | | Indian | OW | APD | |
| UTE TRIBAL 12-5D-55 | 5 | 050S | 050W | 4301352728 | | Indian | OW | APD | |
| UTE TRIBAL 13-5D-55 | 5 | 050S | 050W | 4301352729 | | Indian | OW | APD | |
| UTE TRIBAL 14-5D-55 | 5 | 050S | 050W | 4301352730 | | Indian | OW | APD | |
| UTE TRIBAL 9-30D-55 | 30 | 050S | 050W | 4301352731 | | Indian | OW | APD | |
| State Tribal 15-2D-55 | 2 | 050S | 050W | 4301352732 | | Indian | OW | APD | |
| State Tribal 16-2D-55 | 2 | 050S | 050W | 4301352733 | | Indian | OW | APD | |
| State Tribal 10-2D-55 | 2 | 050S | 050W | 4301352734 | | Indian | OW | APD | |
| State Tribal 9-2D-55 | 2 | 050S | 050W | 4301352735 | | Indian | OW | APD | |
| UTE TRIBAL 10-30D-55 | 30 | 050S | 050W | 4301352736 | | Indian | OW | APD | |
| UTE TRIBAL 15-30D-55 | 30 | 050S | 050W | 4301352737 | | Indian | OW | APD | |
| UTE TRIBAL 16-30D-55 | 30 | 050S | 050W | 4301352738 | | Indian | OW | APD | |
| Myrin Tribal 9-19D-55 | 19 | 050S | 050W | 4301352739 | | Indian | OW | APD | |
| State Tribal 16-3D-55 | 3 | 050S | 050W | 4301352740 | | Indian | OW | APD | |
| State Tribal 15-3D-55 | 3 | 050S | 050W | 4301352741 | | Indian | OW | APD | |

| | | | | | | | | | |
|---|---|---|---|---|---|---|---|---|---|
| State Tribal 10-3D-55 | 3 | 050S | 050W | 4301352742 | | Indian | OW | APD | |
| State Tribal 9-3D-55 | 3 | 050S | 050W | 4301352743 | | Indian | OW | APD | |
| Myrin Tribal 15-19D-55 | 19 | 050S | 050W | 4301352744 | | Indian | OW | APD | |
| Myrin Tribal 13-19D-55 | 19 | 050S | 050W | 4301352745 | | Indian | OW | APD | |
| Myrin Tribal 12-19D-55 | 19 | 050S | 050W | 4301352746 | | Indian | OW | APD | |
| UTE TRIBAL 5-4D-55 | 4 | 050S | 050W | 4301352747 | | Indian | OW | APD | |
| UTE TRIBAL 4-4D-55 | 4 | 050S | 050W | 4301352748 | | Indian | OW | APD | |
| UTE TRIBAL 3-4D-55 | 4 | 050S | 050W | 4301352749 | | Indian | OW | APD | |
| UTE TRIBAL 6-4D-55 | 4 | 050S | 050W | 4301352754 | | Indian | OW | APD | |
| UTE TRIBAL 3-31D-55 | 31 | 050S | 050W | 4301352757 | | Indian | OW | APD | |
| UTE TRIBAL 5-31D-55 | 31 | 050S | 050W | 4301352758 | | Indian | OW | APD | |
| UTE TRIBAL 6-31D-55 | 31 | 050S | 050W | 4301352759 | | Indian | OW | APD | |
| UTE TRIBAL 7-31D-55 | 31 | 050S | 050W | 4301352764 | | Indian | OW | APD | |
| Myrin Tribal 11-19D-55 | 19 | 050S | 050W | 4301352765 | | Indian | OW | APD | |
| Federal 8-14D-65 | 14 | 060S | 050W | 4301352767 | | Federal | OW | APD | |
| Federal 7-14D-65 | 14 | 060S | 050W | 4301352768 | | Federal | OW | APD | |
| Federal 2-14D-65 | 14 | 060S | 050W | 4301352769 | | Federal | OW | APD | |
| Federal 1-14D-65 | 14 | 060S | 050W | 4301352770 | | Federal | OW | APD | |
| UTE TRIBAL 8-5D-55 | 5 | 050S | 050W | 4301352773 | | Indian | OW | APD | |
| UTE TRIBAL 4-31D-55 | 31 | 050S | 050W | 4301352795 | | Indian | OW | APD | |
| UTE TRIBAL 4-30D-55 | 30 | 050S | 050W | 4301352796 | | Indian | OW | APD | |
| UTE TRIBAL 5-30D-55 | 30 | 050S | 050W | 4301352797 | | Indian | OW | APD | |
| UTE TRIBAL 7-30D-55 | 30 | 050S | 050W | 4301352799 | | Indian | OW | APD | |
| Federal 1-13D-65 | 13 | 060S | 050W | 4301352800 | | Federal | OW | APD | |
| Federal 7-13D-65 | 13 | 060S | 050W | 4301352802 | | Federal | OW | APD | |
| UTE TRIBAL 1-30D-55 | 30 | 050S | 050W | 4301352809 | | Indian | OW | APD | |
| LC TRIBAL 6-25D-56 | 25 | 050S | 060W | 4301352810 | | Indian | OW | APD | |
| LC TRIBAL 4-25D-56 | 25 | 050S | 060W | 4301352812 | | Indian | OW | APD | |
| Federal 6-13D-65 | 13 | 060S | 050W | 4301352813 | | Federal | OW | APD | |
| Federal 4-13D-65 | 13 | 060S | 050W | 4301352814 | | Federal | OW | APD | |
| Federal 3-13D-65 | 13 | 060S | 050W | 4301352815 | | Federal | OW | APD | |
| Federal 3-16D-64 | 16 | 060S | 040W | 4301352823 | | Federal | OW | APD | |
| Federal 4-16D-64 | 16 | 060S | 040W | 4301352824 | | Federal | OW | APD | |
| Federal 5-16D-64 | 16 | 060S | 040W | 4301352825 | | Federal | OW | APD | |
| Federal 6-16D-64 | 16 | 060S | 040W | 4301352826 | | Federal | OW | APD | |
| Federal 5-13D-65 | 13 | 060S | 050W | 4301352827 | | Federal | OW | APD | |
| LC TRIBAL 1-25D-56 | 25 | 050S | 060W | 4301352835 | | Indian | OW | APD | |
| LC TRIBAL 2-25D-56 | 25 | 050S | 060W | 4301352836 | | Indian | OW | APD | |
| LC TRIBAL 8-25D-56 | 25 | 050S | 060W | 4301352837 | | Indian | OW | APD | |
| UTE FEE 1-13D-55 | 13 | 050S | 050W | 4301352838 | | Fee | OW | APD | |
| LC TRIBAL 9-25D-56 | 25 | 050S | 060W | 4301352840 | | Indian | OW | APD | |
| LC TRIBAL 15-25-56 | 25 | 050S | 060W | 4301352844 | | Indian | OW | APD | |
| Federal 9-5D-65 | 5 | 060S | 050W | 4301352846 | | Federal | OW | APD | |
| Federal 10-5D-65 | 5 | 060S | 050W | 4301352847 | | Federal | OW | APD | |
| LC TRIBAL 16-25D-56 | 25 | 050S | 060W | 4301352848 | | Indian | OW | APD | |
| LC TRIBAL 10-25D-56 | 25 | 050S | 060W | 4301352849 | | Indian | OW | APD | |
| UTE TRIBAL 8-30D-55 | 29 | 050S | 050W | 4301352855 | | Indian | OW | APD | |
| UTE TRIBAL 9-29D-55 | 29 | 050S | 050W | 4301352870 | | Indian | OW | APD | |
| UTE TRIBAL 6-24D-55 | 24 | 050S | 050W | 4301352871 | | Indian | OW | APD | |
| UTE TRIBAL 16-17D-55 | 17 | 050S | 050W | 4301352872 | | Indian | OW | APD | |
| UTE TRIBAL 13-27D-55 | 27 | 050S | 050W | 4301352882 | | Indian | OW | APD | |
| UTE TRIBAL 4-29D-55 | 29 | 050S | 050W | 4301352883 | | Indian | OW | APD | |
| UTE TRIBAL 1-29D-55 | 29 | 050S | 050W | 4301352884 | | Indian | OW | APD | |
| Federal 4-2D-65 | 2 | 060S | 050W | 4301352885 | | Federal | OW | APD | |
| Federal 5-2D-65 | 2 | 060S | 050W | 4301352886 | | Federal | OW | APD | |
| Federal 12-2D-65 | 2 | 060S | 050W | 4301352887 | | Federal | OW | APD | |
| LC TRIBAL 12-25D-56 | 25 | 050S | 060W | 4301352888 | | Indian | OW | APD | |
| LC TRIBAL 13-25D-56 | 25 | 050S | 060W | 4301352890 | | Indian | OW | APD | |
| LC TRIBAL 14-25D-56 | 25 | 050S | 060W | 4301352891 | | Indian | OW | APD | |
| Federal 15-3D-65 | 3 | 060S | 050W | 4301352892 | | Federal | OW | APD | |
| Federal 9-3D-65 | 3 | 060S | 050W | 4301352893 | | Federal | OW | APD | |
| Federal 8-3D-65 | 3 | 060S | 050W | 4301352894 | | Federal | OW | APD | |
| Federal 6-3D-65 | 3 | 060S | 050W | 4301352895 | | Federal | OW | APD | |
| UTE TRIBAL 6-28D-55 | 28 | 050S | 050W | 4301334056 | 18593 | Indian | OW | DRL | |
| MOON TRIBAL 9-27D-54 | 27 | 050S | 040W | 4301334108 | 19095 | Indian | OW | DRL | |
| LC TRIBAL 9-16D-56 | 16 | 050S | 060W | 4301350600 | 99999 | Indian | OW | DRL | |

| | | | | | | | | | |
|---|---|---|---|---|---|---|---|---|---|
| FEDERAL 15-6D-64 | 6 | 060S | 040W | 4301351219 | 18793 | Federal | OW | DRL | |
| UTE TRIBAL 9-21D-55 | 21 | 050S | 050W | 4301351258 | 19401 | Indian | OW | DRL | |
| STATE TRIBAL 2-12D-55 | 12 | 050S | 050W | 4301351310 | 19444 | Indian | OW | DRL | |
| UTE TRIBAL 7-10D-54 | 10 | 050S | 040W | 4301351365 | 19391 | Indian | OW | DRL | |
| LC TRIBAL 9-26D-56 | 26 | 050S | 060W | 4301351381 | 19433 | Indian | OW | DRL | |
| UTE TRIBAL 8-17D-55 | 17 | 050S | 050W | 4301351413 | 19388 | Indian | OW | DRL | |
| LC TRIBAL 9-24D-45 | 24 | 040S | 050W | 4301351431 | 18861 | Indian | OW | DRL | |
| LC TRIBAL 2-29D-45 | 29 | 040S | 050W | 4301351705 | 99999 | Indian | OW | DRL | |
| LC TAYLOR FEE 14-22D-56 | 22 | 050S | 060W | 4301351744 | 19508 | Fee | OW | DRL | |
| LC FEE 14-6D-56 | 6 | 050S | 060W | 4301351787 | 18910 | Fee | OW | DRL | |
| LC FEE 15-6-56 | 6 | 050S | 060W | 4301351792 | 19334 | Fee | OW | DRL | |
| LC Fee 14-36D-56 | 36 | 050S | 060W | 4301351878 | 19376 | Fee | OW | DRL | |
| LC Fee 12-36-56 | 36 | 050S | 060W | 4301351883 | 19377 | Fee | OW | DRL | |
| LC Tribal 6-29D-45 | 29 | 040S | 050W | 4301351902 | 19402 | Indian | OW | DRL | |
| Federal 4-6D-65 | 6 | 060S | 050W | 4301352005 | 19173 | Federal | OW | DRL | |
| Federal 12-6D-65 | 6 | 060S | 050W | 4301352006 | 19174 | Federal | OW | DRL | |
| UTE Tribal 14-18D-54 | 18 | 050S | 040W | 4301352213 | 19509 | Indian | GW | DRL | |
| UTE Tribal 15-31D-55 | 31 | 050S | 050W | 4301352309 | 19472 | Indian | GW | DRL | |
| UTE Tribal 16-31D-55 | 31 | 050S | 050W | 4301352318 | 19473 | Indian | GW | DRL | |
| State Tribal 1-12D-55 | 12 | 050S | 050W | 4301352390 | 19445 | Indian | OW | DRL | |
| State Tribal 16-6D-54 | 6 | 050S | 040W | 4301352394 | 19424 | Indian | OW | DRL | |
| State Tribal 10-6D-54 | 6 | 050S | 040W | 4301352395 | 19425 | Indian | OW | DRL | |
| State Tribal 9-6D-54 | 6 | 050S | 040W | 4301352396 | 19426 | Indian | OW | DRL | |
| State Tribal 7-7D-54 | 7 | 050S | 040W | 4301352426 | 19496 | Indian | OW | DRL | |
| State Tribal 1-7D-54 | 7 | 050S | 040W | 4301352427 | 19497 | Indian | OW | DRL | |
| State Tribal 2-7D-54 | 7 | 050S | 040W | 4301352428 | 19498 | Indian | OW | DRL | |
| State Tribal 3-7D-54 | 7 | 050S | 040W | 4301352429 | 19517 | Indian | OW | DRL | |
| State Tribal 4-7D-54 | 7 | 050S | 040W | 4301352431 | 99999 | Indian | OW | DRL | |
| State Tribal 5-7D-54 | 7 | 050S | 040W | 4301352432 | 99999 | Indian | OW | DRL | |
| State Tribal 6-7D-54 | 7 | 050S | 040W | 4301352433 | 19518 | Indian | OW | DRL | |
| State Tribal 11-6D-54 | 6 | 050S | 040W | 4301352452 | 19474 | Indian | OW | DRL | |
| State Tribal 12-6D-54 | 6 | 050S | 040W | 4301352453 | 19475 | Indian | OW | DRL | |
| State Tribal 13-6D-54 | 6 | 050S | 040W | 4301352454 | 19476 | Indian | OW | DRL | |
| State Tribal 14-6D-54 | 6 | 050S | 040W | 4301352455 | 19477 | Indian | OW | DRL | |
| Ute Tribal 1-9D-54 | 9 | 050S | 040W | 4301352465 | 19356 | Indian | OW | DRL | |
| Ute Tribal 7-9D-54 | 9 | 050S | 040W | 4301352466 | 19357 | Indian | OW | DRL | |
| UTE TRIBAL 12-5D-54 | 5 | 050S | 040W | 4301352480 | 19499 | Indian | OW | DRL | |
| UTE TRIBAL 13-5D-54 | 5 | 050S | 040W | 4301352484 | 19500 | Indian | OW | DRL | |
| UTE TRIBAL 14-5D-54 | 5 | 050S | 040W | 4301352493 | 19510 | Indian | OW | DRL | |
| State Tribal 13-11D-54 | 10 | 050S | 040W | 4301352561 | 19519 | Indian | OW | DRL | |
| State Tribal 1-18D-54 | 18 | 050S | 040W | 4301352568 | 19434 | Indian | OW | DRL | |
| State Tribal 2-18D-54 | 18 | 050S | 040W | 4301352576 | 19427 | Indian | OW | DRL | |
| State Tribal 8-18D-54 | 18 | 050S | 040W | 4301352577 | 19428 | Indian | OW | DRL | |
| State Tribal 4-18D-54 | 18 | 050S | 040W | 4301352607 | 19435 | Indian | OW | DRL | |
| State Tribal 3-18D-54 | 18 | 050S | 040W | 4301352608 | 19436 | Indian | OW | DRL | |
| State Tribal 6-18D-54 | 18 | 050S | 040W | 4301352609 | 19437 | Indian | OW | DRL | |
| State Tribal 5-12-55 | 12 | 050S | 050W | 4301352643 | 19446 | Indian | OW | DRL | |
| State Tribal 12-12D-55 | 12 | 050S | 050W | 4301352644 | 19447 | Indian | OW | DRL | |
| State Tribal 6-12D-55 | 12 | 050S | 050W | 4301352645 | 19438 | Indian | OW | DRL | |
| State Tribal 16-1D-55 | 1 | 050S | 050W | 4301352646 | 19483 | Indian | OW | DRL | |
| State Tribal 15-1D-55 | 1 | 050S | 050W | 4301352647 | 19484 | Indian | OW | DRL | |
| State Tribal 10-1D-55 | 1 | 050S | 050W | 4301352648 | 19485 | Indian | OW | DRL | |
| State Tribal 9-1D-55 | 1 | 050S | 050W | 4301352649 | 19486 | Indian | OW | DRL | |
| LC FEE 16-15D-56 | 14 | 050S | 060W | 4301352655 | 19520 | Fee | OW | DRL | |
| LC Tribal 2-22D-56 | 22 | 050S | 060W | 4301352663 | 99999 | Indian | OW | DRL | |
| LC Tribal 3-22D-56 | 22 | 050S | 060W | 4301352664 | 99999 | Indian | OW | DRL | |
| Federal 2-13-65 | 13 | 060S | 050W | 4301352801 | 19501 | Federal | OW | DRL | |
| Federal 8-13D-65 | 13 | 060S | 050W | 4301352803 | 19502 | Federal | OW | DRL | |
| Federal 12-8D-64 | 7 | 060S | 040W | 4301352832 | 99999 | Federal | OW | DRL | |
| Federal 5-8D-64 | 7 | 060S | 040W | 4301352833 | 99999 | Federal | OW | DRL | |
| Federal 4-8D-64 | 7 | 060S | 040W | 4301352834 | 99999 | Federal | OW | DRL | |
| Federal 3-8D-64 | 5 | 060S | 040W | 4301352845 | 19503 | Federal | OW | DRL | |
| LC TRIBAL 4H-31-56 | 31 | 050S | 060W | 4301351738 | | Indian | OW | NEW | |
| Federal 14-7D-65 | 31 | 050S | 060W | 4301351910 | | Indian | OW | NEW | |
| LC Fee 11-22-57 | 22 | 050S | 070W | 4301352127 | | Fee | OW | NEW | |
| LC Fee 13-22D-57 | 22 | 050S | 070W | 4301352131 | | Fee | OW | NEW | |

| | | | | | | | | | |
|---|---|---|---|---|---|---|---|---|---|
| LC Tribal 5-22D-57 | 22 | 050S | 070W | 4301352133 | | Indian | OW | NEW | |
| LC Tribal 15-22D-57 | 22 | 050S | 070W | 4301352134 | | Indian | OW | NEW | |
| LC Tribal 11-18D-56 | 18 | 050S | 060W | 4301352140 | | Indian | OW | NEW | |
| LC Tribal 13-18D-56 | 18 | 050S | 060W | 4301352141 | | Indian | OW | NEW | |
| LC Tribal 15-18D-56 | 18 | 050S | 060W | 4301352142 | | Indian | OW | NEW | |
| LC Tribal 7-18D-56 | 18 | 050S | 060W | 4301352153 | | Indian | OW | NEW | |
| LC Tribal 5-18D-56 | 18 | 050S | 060W | 4301352154 | | Indian | OW | NEW | |
| LC Tribal 3-18-56 | 18 | 050S | 060W | 4301352155 | | Indian | OW | NEW | |
| LC Tribal 6-19D-56 | 19 | 050S | 060W | 4301352247 | | Indian | OW | NEW | |
| LC Tribal 4-19D-56 | 19 | 050S | 060W | 4301352248 | | Indian | OW | NEW | |
| Abbott Fee 3-6D-54 | 6 | 050S | 040W | 4301352325 | | Fee | OW | NEW | |
| LC Fee 9-11D-56 | 11 | 050S | 060W | 4301352479 | | Fee | OW | NEW | |
| Williams Tribal 8-4D-54 | 4 | 050S | 040W | 4301352650 | | Indian | OW | NEW | |
| Williams Tribal 7-4D-54 | 4 | 050S | 040W | 4301352651 | | Indian | OW | NEW | |
| Williams Tribal 2-4D-54 | 4 | 050S | 040W | 4301352652 | | Indian | OW | NEW | |
| Williams Tribal 1-4D-54 | 4 | 050S | 040W | 4301352653 | | Indian | OW | NEW | |
| Federal 9-8D-64 | 9 | 060S | 040W | 4301352880 | | Federal | OW | NEW | |
| Federal 16-8D-64 | 9 | 060S | 040W | 4301352881 | | Federal | OW | NEW | |
| LC Nielsen Tribal 6-33D-56 | 33 | 050S | 060W | 4301352896 | | Indian | OW | NEW | |
| LC Nielsen Tribal 2-33D-56 | 33 | 050S | 060W | 4301352897 | | Indian | OW | NEW | |
| LC Nielsen Tribal 4-33D-56 | 33 | 050S | 060W | 4301352898 | | Indian | OW | NEW | |
| LC Nielsen Tribal 5-33D-56 | 33 | 050S | 060W | 4301352899 | | Indian | OW | NEW | |
| UTE FEE 13-9D-54 | 9 | 050S | 040W | 4301352906 | | Fee | OW | NEW | |
| UTE FEE 2-34D-55 | 27 | 050S | 050W | 4301352971 | | Fee | OW | NEW | |
| Federal 13-7D-65 | 7 | 060S | 050W | 4301352974 | | Federal | OW | NEW | |
| Federal 14-7D-65 | 7 | 060S | 050W | 4301352975 | | Federal | OW | NEW | |
| UTE TRIBAL 6-27D-55 | 27 | 050S | 050W | 4301352976 | | Indian | OW | NEW | |
| LC Nielsen Tribal 12-27D-56 | 27 | 050S | 060W | 4301352977 | | Indian | OW | NEW | |
| LC Nielsen Tribal 13-27D-56 | 27 | 050S | 060W | 4301352978 | | Indian | OW | NEW | |
| LC Nielsen Tribal 16-28D-56 | 27 | 050S | 060W | 4301352979 | | Indian | OW | NEW | |
| LC Nielsen Fee 9-28D-56 | 27 | 050S | 060W | 4301352980 | | Fee | OW | NEW | |
| LC FEE 9-36D-56 | 36 | 050S | 060W | 4301352982 | | Fee | OW | NEW | |
| LC FEE 15-36D-56 | 36 | 050S | 060W | 4301352983 | | Fee | OW | NEW | |
| LC TRIBAL 6-36D-56 | 36 | 050S | 060W | 4301352984 | | Indian | OW | NEW | |
| LC TRIBAL 5-36D-56 | 36 | 050S | 060W | 4301352985 | | Indian | OW | NEW | |
| LC TRIBAL 4-36D-56 | 36 | 050S | 060W | 4301352986 | | Indian | OW | NEW | |
| LC TRIBAL 3-36D-56 | 36 | 050S | 060W | 4301352987 | | Indian | OW | NEW | |
| LC TRIBAL 2-35D-56 | 35 | 050S | 060W | 4301352988 | | Indian | OW | NEW | |
| LC TRIBAL 1-35D-56 | 35 | 050S | 060W | 4301352989 | | Indian | OW | NEW | |
| UTE TRIBAL 13-3R-54 | 3 | 050S | 040W | 4301330924 | 9488 | Indian | OW | OPS | |
| UTE TRIBAL 3-20D-55 | 20 | 050S | 050W | 4301333280 | 18424 | Indian | OW | OPS | |
| LC TRIBAL 4H-17-56 | 17 | 050S | 060W | 4301333540 | 18067 | Indian | OW | OPS | |
| LC TRIBAL 16-21-46 | 21 | 040S | 060W | 4301333575 | 16156 | Indian | OW | OPS | |
| UTE TRIBAL 8-20D-55 | 20 | 050S | 050W | 4301333676 | 17308 | Indian | OW | OPS | |
| UTE TRIBAL 14-14D-55 | 14 | 050S | 050W | 4301333699 | 18409 | Indian | OW | OPS | |
| UTE TRIBAL 5-29D-55 | 29 | 050S | 050W | 4301333740 | 17306 | Indian | OW | OPS | |
| UTE TRIBAL 7-32D-55 | 32 | 050S | 050W | 4301333794 | 18359 | Indian | OW | OPS | |
| UTE TRIBAL 12-27D-55 | 27 | 050S | 050W | 4301333798 | 18360 | Indian | OW | OPS | |
| FOY 9-33D-55 | 33 | 050S | 050W | 4301333802 | 17125 | Fee | OW | OPS | |
| BERRY TRIBAL 2-23D-54 | 23 | 050S | 040W | 4301333805 | 18546 | Indian | OW | OPS | |
| UTE TRIBAL 13-29D-55 | 29 | 050S | 050W | 4301333807 | 18378 | Indian | OW | OPS | |
| UTE TRIBAL 16-28D-55 | 28 | 050S | 050W | 4301333887 | 18594 | Indian | OW | OPS | |
| LC FEE 8-15D-56 | 15 | 050S | 060W | 4301350597 | 19347 | Fee | OW | OPS | |
| SFW FEE 13-10D-54 | 10 | 050S | 040W | 4301350892 | 19186 | Fee | OW | OPS | |
| SFW TRIBAL 11-10D-54 | 10 | 050S | 040W | 4301350893 | 19215 | Indian | OW | OPS | |
| LC TRIBAL 5HH-5-56 | 4 | 050S | 060W | 4301350927 | 18463 | Indian | OW | OPS | |
| LC TRIBAL 16-34D-45 | 34 | 040S | 050W | 4301350977 | 18658 | Indian | OW | OPS | |
| LC TRIBAL 3-4D-56 | 4 | 050S | 060W | 4301351000 | 18852 | Indian | OW | OPS | |
| FEDERAL 7-12D-65 | 12 | 060S | 050W | 4301351058 | 18717 | Federal | OW | OPS | |
| LC TRIBAL 2-33D-45 | 33 | 040S | 050W | 4301351402 | 18854 | Indian | OW | OPS | |
| LC TRIBAL 9-3D-56 | 3 | 050S | 060W | 4301351514 | 18948 | Indian | OW | OPS | |
| LC Tribal 3-34D-56 | 34 | 050S | 060W | 4301352087 | 19234 | Indian | OW | OPS | |
| LC Tribal 7-34D-56 | 34 | 050S | 060W | 4301352088 | 19235 | Indian | OW | OPS | |
| Ute Tribal 5-9D-54 | 9 | 050S | 040W | 4301352463 | 19354 | Indian | OW | OPS | |
| Ute Tribal 3-9D-54 | 9 | 050S | 040W | 4301352464 | 19355 | Indian | OW | OPS | |
| BC UTE TRIBAL 4-22 | 22 | 050S | 040W | 4301330755 | 2620 | Indian | OW | P | |

| | | | | | | | | | |
|---|---|---|---|---|---|---|---|---|---|
| B C UTE TRIBAL 16-16 | 16 | 050S | 040W | 4301330841 | 9489 | Indian | OW | P | |
| B C UTE TRIBAL 14-15 | 15 | 050S | 040W | 4301330842 | 9440 | Indian | OW | P | |
| UTE TRIBAL 1-32R | 32 | 050S | 040W | 4301330872 | 13020 | Indian | OW | P | |
| UTE TRIBAL 23-3R | 23 | 050S | 040W | 4301330886 | 13034 | Indian | OW | P | |
| S COTTONWOOD RIDGE UTE TRIBAL 1-19 | 19 | 050S | 040W | 4301330933 | 9845 | Indian | OW | P | BRUNDAGE CANYON |
| TABBY CYN UTE TRIBAL 1-25 | 25 | 050S | 050W | 4301330945 | 9722 | Indian | OW | P | |
| S BRUNDAGE UTE TRIBAL 1-30 | 30 | 050S | 040W | 4301330948 | 9850 | Indian | OW | P | |
| SOWERS CYN UTE TRIBAL 3-26 | 26 | 050S | 050W | 4301330955 | 10423 | Indian | OW | P | |
| UTE TRIBAL 3-24R-55 (REENTRY) | 24 | 050S | 050W | 4301330960 | 15173 | Indian | OW | P | |
| UTE TRIBAL 1-20 | 20 | 050S | 040W | 4301330966 | 9925 | Indian | OW | P | |
| T C UTE TRIBAL 9-23X | 23 | 050S | 050W | 4301330999 | 9720 | Indian | OW | P | |
| UTE TRIBAL 15-24R | 24 | 050S | 050W | 4301331129 | 11985 | Indian | OW | P | |
| S BRUNDAGE CYN UTE TRIBAL 4-27 | 27 | 050S | 040W | 4301331131 | 9851 | Indian | OW | P | |
| UTE TRIBAL 5-13 | 13 | 050S | 050W | 4301331152 | 10421 | Indian | OW | P | |
| UTE TRIBAL 7-20R-54 | 20 | 050S | 040W | 4301331281 | 14088 | Indian | OW | P | |
| Z and T UTE TRIBAL 7-19 | 19 | 050S | 040W | 4301331282 | 11131 | Indian | OW | P | BRUNDAGE CANYON |
| UTE TRIBAL 13-19 | 19 | 050S | 040W | 4301331284 | 11134 | Indian | OW | P | |
| Z and T UTE TRIBAL 7-25 | 25 | 050S | 050W | 4301331310 | 11416 | Indian | OW | P | |
| UTE TRIBAL 13-17 | 17 | 050S | 040W | 4301331546 | 11921 | Indian | OW | P | BRUNDAGE CANYON |
| UTE TRIBAL 11-19 | 19 | 050S | 040W | 4301331547 | 11920 | Indian | OW | P | |
| UTE TRIBAL 13-22 | 22 | 050S | 040W | 4301331548 | 11926 | Indian | OW | P | |
| UTE TRIBAL 1-28 | 28 | 050S | 040W | 4301331549 | 11925 | Indian | OW | P | |
| UTE TRIBAL 4-30 | 30 | 050S | 040W | 4301331550 | 11914 | Indian | OW | P | |
| UTE TRIBAL 15-16 | 16 | 050S | 040W | 4301331648 | 11951 | Indian | OW | P | |
| UTE TRIBAL 16-18 | 18 | 050S | 040W | 4301331650 | 11946 | Indian | OW | P | BRUNDAGE CANYON |
| UTE TRIBAL 5-20 | 20 | 050S | 040W | 4301331651 | 11957 | Indian | OW | P | |
| UTE TRIBAL 15-23 | 23 | 050S | 050W | 4301331671 | 11989 | Indian | OW | P | |
| TABBY CANYON 1-21 | 21 | 050S | 050W | 4301331699 | 12225 | Indian | OW | P | |
| TABBY CANYON 8-22 | 22 | 050S | 050W | 4301331700 | 12008 | Indian | OW | P | |
| SOWERS CANYON 9-27 | 27 | 050S | 050W | 4301331701 | 11997 | Indian | OW | P | |
| UTE TRIBAL 3-19 | 19 | 050S | 040W | 4301331830 | 12197 | Indian | OW | P | |
| UTE TRIBAL 9-19 | 19 | 050S | 040W | 4301331831 | 12175 | Indian | OW | P | |
| UTE TRIBAL 15-19 | 19 | 050S | 040W | 4301331832 | 12180 | Indian | OW | P | |
| UTE TRIBAL 2-25 | 25 | 050S | 050W | 4301331833 | 12153 | Indian | OW | P | |
| UTE TRIBAL 3-25 | 25 | 050S | 050W | 4301331834 | 12152 | Indian | OW | P | |
| UTE TRIBAL 11-24 | 24 | 050S | 050W | 4301331909 | 12190 | Indian | OW | P | |
| UTE TRIBAL 13-24 | 24 | 050S | 050W | 4301331910 | 12217 | Indian | OW | P | |
| UTE TRIBAL 11-25 | 25 | 050S | 050W | 4301331911 | 12182 | Indian | OW | P | |
| UTE TRIBAL 1-26 | 26 | 050S | 050W | 4301331912 | 12235 | Indian | OW | P | |
| UTE TRIBAL 2-19 | 19 | 050S | 040W | 4301332140 | 12795 | Indian | OW | P | BRUNDAGE CANYON |
| UTE TRIBAL 6-25H | 25 | 050S | 050W | 4301332143 | 12750 | Indian | OW | P | |
| UTE TRIBAL 9-18 | 18 | 050S | 040W | 4301332144 | 12746 | Indian | OW | P | BRUNDAGE CANYON |
| UTE TRIBAL 11-17 | 17 | 050S | 040W | 4301332145 | 12747 | Indian | OW | P | BRUNDAGE CANYON |
| UTE TRIBAL 12-17 | 17 | 050S | 040W | 4301332146 | 12745 | Indian | OW | P | BRUNDAGE CANYON |
| UTE TRIBAL 14-17 | 17 | 050S | 040W | 4301332147 | 12755 | Indian | OW | P | BRUNDAGE CANYON |
| UTE TRIBAL 15-18 | 18 | 050S | 040W | 4301332148 | 12794 | Indian | OW | P | BRUNDAGE CANYON |
| UTE TRIBAL 6-22 | 22 | 050S | 040W | 4301332163 | 12974 | Indian | OW | P | |
| UTE TRIBAL 6-21 | 21 | 050S | 040W | 4301332164 | 12994 | Indian | OW | P | |
| UTE TRIBAL 7-28 | 28 | 050S | 040W | 4301332166 | 12995 | Indian | OW | P | |
| UTE TRIBAL 11-20 | 20 | 050S | 040W | 4301332168 | 12946 | Indian | OW | P | |
| UTE TRIBAL 13-25 | 25 | 050S | 050W | 4301332169 | 12857 | Indian | OW | P | |
| UTE TRIBAL 2-27 | 27 | 050S | 040W | 4301332179 | 12975 | Indian | OW | P | |
| UTE TRIBAL 1-33 | 33 | 050S | 040W | 4301332185 | 13024 | Indian | OW | P | |
| UTE TRIBAL 1-34 | 34 | 050S | 040W | 4301332186 | 13121 | Indian | OW | P | |
| UTE TRIBAL 2-35 | 35 | 050S | 050W | 4301332187 | 13021 | Indian | OW | P | |
| UTE TRIBAL 4-36 | 36 | 050S | 050W | 4301332188 | 13063 | Indian | OW | P | |
| UTE TRIBAL 5-28 | 28 | 050S | 040W | 4301332189 | 13026 | Indian | OW | P | |
| UTE TRIBAL 5-31 | 31 | 050S | 040W | 4301332190 | 13080 | Indian | OW | P | |
| UTE TRIBAL 9-26 | 26 | 050S | 040W | 4301332191 | 13101 | Indian | OW | P | |
| UTE TRIBAL 11-28 | 28 | 050S | 040W | 4301332192 | 13022 | Indian | OW | P | |
| UTE TRIBAL 3-29 | 29 | 050S | 040W | 4301332193 | 13042 | Indian | OW | P | |
| UTE TRIBAL 5-19 | 19 | 050S | 040W | 4301332204 | 13090 | Indian | OW | P | |
| UTE TRIBAL 12-15 | 15 | 050S | 040W | 4301332205 | 13100 | Indian | OW | P | |
| UTE TRIBAL 13-20 | 20 | 050S | 040W | 4301332206 | 13048 | Indian | OW | P | |
| UTE TRIBAL 1-24-55 | 24 | 050S | 050W | 4301332259 | 13618 | Indian | OW | P | |
| UTE TRIBAL 3-28-54 | 28 | 050S | 040W | 4301332261 | 13644 | Indian | OW | P | |

| | | | | | | | | | |
|---|---|---|---|---|---|---|---|---|---|
| UTE TRIBAL 5-24-55 | 24 | 050S | 050W | 4301332263 | 13621 | Indian | OW | P | |
| UTE TRIBAL 5-26-55 | 26 | 050S | 050W | 4301332264 | 13642 | Indian | OW | P | |
| UTE TRIBAL 6-36-55 | 36 | 050S | 050W | 4301332265 | 13600 | Indian | OW | P | |
| UTE TRIBAL 9-24-55 | 24 | 050S | 050W | 4301332268 | 13620 | Indian | OW | P | |
| UTE TRIBAL 11-23-55 | 23 | 050S | 050W | 4301332269 | 13572 | Indian | OW | P | |
| UTE TRIBAL 15-25-55 | 25 | 050S | 050W | 4301332271 | 13566 | Indian | OW | P | |
| UTE TRIBAL 16-14-55 | 14 | 050S | 050W | 4301332272 | 13567 | Indian | OW | P | |
| UTE TRIBAL 15-27-55 | 27 | 050S | 050W | 4301332339 | 14020 | Indian | OW | P | |
| UTE TRIBAL 5-15-55 | 15 | 050S | 050W | 4301332344 | 13606 | Indian | OW | P | |
| UTE TRIBAL 7-20-55 | 20 | 050S | 050W | 4301332346 | 13607 | Indian | OW | P | |
| MOON TRIBAL 12-23-54 | 23 | 050S | 040W | 4301332347 | 14008 | Indian | OW | P | |
| UTE TRIBAL 14-28-55 | 28 | 050S | 050W | 4301332348 | 13580 | Indian | OW | P | |
| UTE TRIBAL 16-29-55 | 29 | 050S | 050W | 4301332349 | 13581 | Indian | OW | P | |
| UTE TRIBAL 2-32-55 | 32 | 050S | 050W | 4301332350 | 13695 | Indian | OW | P | |
| UTE TRIBAL 16-35-55 | 35 | 050S | 050W | 4301332352 | 14267 | Indian | OW | P | |
| UTE TRIBAL 10-35-55 | 35 | 050S | 050W | 4301332353 | 13645 | Indian | OW | P | |
| UTE TRIBAL 12-36-55 | 36 | 050S | 050W | 4301332354 | 13643 | Indian | OW | P | |
| UTE TRIBAL 14-36-55 | 36 | 050S | 050W | 4301332355 | 14262 | Indian | OW | P | |
| UTE TRIBAL 16-36-55 | 36 | 050S | 050W | 4301332356 | 14122 | Indian | OW | P | |
| UTE TRIBAL 4-33-55 | 33 | 050S | 050W | 4301332357 | 13685 | Indian | OW | P | |
| UTE TRIBAL 15-17-55 | 17 | 050S | 050W | 4301332358 | 13698 | Indian | OW | P | |
| UTE TRIBAL 12-14-54 | 14 | 050S | 040W | 4301332369 | 13647 | Indian | OW | P | |
| UTE TRIBAL 3-20-54 | 20 | 050S | 040W | 4301332377 | 13955 | Indian | OW | P | BRUNDAGE CANYON |
| UTE TRIBAL 4-21-54 | 21 | 050S | 040W | 4301332378 | 13907 | Indian | OW | P | |
| UTE TRIBAL 9-20-54 | 20 | 050S | 040W | 4301332379 | 13906 | Indian | OW | P | |
| UTE TRIBAL 5-30-54 | 30 | 050S | 040W | 4301332380 | 13905 | Indian | OW | P | |
| UTE TRIBAL 16-21-54 | 21 | 050S | 040W | 4301332381 | 13912 | Indian | OW | P | BERRY PILOT EOR 246-02 |
| UTE TRIBAL 15-30-54 | 30 | 050S | 040W | 4301332382 | 13944 | Indian | OW | P | |
| UTE TRIBAL 9-30-54 | 30 | 050S | 040W | 4301332383 | 14050 | Indian | OW | P | |
| UTE TRIBAL 14-21-54 | 21 | 050S | 040W | 4301332384 | 13946 | Indian | OW | P | |
| UTE TRIBAL 12-21-54 | 21 | 050S | 040W | 4301332385 | 13928 | Indian | OW | P | |
| UTE TRIBAL 15-20-54 | 20 | 050S | 040W | 4301332386 | 13911 | Indian | OW | P | |
| UTE TRIBAL 13-28-54 | 28 | 050S | 040W | 4301332387 | 13908 | Indian | OW | P | |
| UTE TRIBAL 9-28-54 | 28 | 050S | 040W | 4301332388 | 13910 | Indian | OW | P | |
| UTE TRIBAL 15-28-54 | 28 | 050S | 040W | 4301332389 | 13909 | Indian | OW | P | |
| UTE TRIBAL 9-25-55 | 25 | 050S | 050W | 4301332390 | 13715 | Indian | OW | P | |
| MOON TRIBAL 6-27-54 | 27 | 050S | 040W | 4301332407 | 13969 | Indian | OW | P | |
| MOON TRIBAL 14-27-54 | 27 | 050S | 040W | 4301332408 | 13998 | Indian | OW | P | |
| UTE TRIBAL 3-32-54 | 32 | 050S | 040W | 4301332410 | 13949 | Indian | OW | P | |
| UTE TRIBAL 7-32-54 | 32 | 050S | 040W | 4301332411 | 13936 | Indian | OW | P | |
| UTE TRIBAL 7-33-54 | 33 | 050S | 040W | 4301332413 | 13945 | Indian | OW | P | |
| UTE TRIBAL 11-20-55 | 20 | 050S | 050W | 4301332415 | 14269 | Indian | OW | P | |
| UTE TRIBAL 1-27-55 | 27 | 050S | 050W | 4301332416 | 13947 | Indian | OW | P | |
| UTE TRIBAL 3-27-55 | 27 | 050S | 050W | 4301332417 | 14022 | Indian | OW | P | |
| UTE TRIBAL 7-27-55 | 27 | 050S | 050W | 4301332418 | 13948 | Indian | OW | P | |
| UTE TRIBAL 10-28-55 | 28 | 050S | 050W | 4301332419 | 14580 | Indian | OW | P | |
| UTE TRIBAL 6-32-55 | 32 | 050S | 050W | 4301332420 | 14895 | Indian | OW | P | |
| UTE TRIBAL 8-32-55 | 32 | 050S | 050W | 4301332421 | 14896 | Indian | OW | P | |
| UTE TRIBAL 2-36-55 | 36 | 050S | 050W | 4301332422 | 13937 | Indian | OW | P | |
| UTE TRIBAL 8-36-55 | 36 | 050S | 050W | 4301332423 | 14021 | Indian | OW | P | |
| UTE TRIBAL 13-16-54 | 16 | 050S | 040W | 4301332511 | 13981 | Indian | OW | P | |
| UTE TRIBAL 13-23-55 | 23 | 050S | 050W | 4301332513 | 13975 | Indian | OW | P | |
| UTE TRIBAL 7-23-55 | 23 | 050S | 050W | 4301332514 | 13976 | Indian | OW | P | |
| UTE TRIBAL 5-33-54 | 33 | 050S | 040W | 4301332521 | 14060 | Indian | OW | P | |
| UTE TRIBAL 11-33-54 | 33 | 050S | 040W | 4301332522 | 14061 | Indian | OW | P | |
| UTE TRIBAL 14-32-54 | 32 | 050S | 040W | 4301332523 | 14062 | Indian | OW | P | |
| UTE TRIBAL 1-23-55 | 23 | 050S | 050W | 4301332524 | 14044 | Indian | OW | P | |
| UTE TRIBAL 5-29-54 | 29 | 050S | 040W | 4301332525 | 14045 | Indian | OW | P | |
| UTE TRIBAL 1-31-54 | 31 | 050S | 040W | 4301332526 | 14116 | Indian | OW | P | |
| UTE TRIBAL 3-31-54 | 31 | 050S | 040W | 4301332527 | 14109 | Indian | OW | P | |
| UTE TRIBAL 7-31-54 | 31 | 050S | 040W | 4301332528 | 14160 | Indian | OW | P | |
| UTE TRIBAL 9-31-54 | 31 | 050S | 040W | 4301332529 | 14177 | Indian | OW | P | |
| UTE TRIBAL 11-31-54 | 31 | 050S | 040W | 4301332530 | 14163 | Indian | OW | P | |
| UTE TRIBAL 3-23-55 | 23 | 050S | 050W | 4301332536 | 14077 | Indian | OW | P | |
| UTE TRIBAL 5-23-55 | 23 | 050S | 050W | 4301332537 | 14108 | Indian | OW | P | |
| UTE TRIBAL 9-32-54 | 32 | 050S | 040W | 4301332538 | 14199 | Indian | OW | P | |

| | | | | | | | | | |
|---|---|---|---|---|---|---|---|---|---|
| UTE TRIBAL 5-32-54 | 32 | 050S | 040W | 4301332539 | 14112 | Indian | OW | P | |
| MOON TRIBAL 10-27-54 | 27 | 050S | 040W | 4301332540 | 14195 | Indian | OW | P | |
| MOON TRIBAL 12-27-54 | 27 | 050S | 040W | 4301332541 | 14161 | Indian | OW | P | |
| MOON TRIBAL 8-27-54 | 27 | 050S | 040W | 4301332543 | 14139 | Indian | OW | P | |
| UTE TRIBAL 9-33-54 | 33 | 050S | 040W | 4301332549 | 14162 | Indian | OW | P | |
| WILLIAMSON TRIBAL 3-34-54 | 34 | 050S | 040W | 4301332550 | 14222 | Indian | OW | P | |
| WILLIAMSON TRIBAL 5-34-54 | 34 | 050S | 040W | 4301332551 | 14235 | Indian | OW | P | |
| FEDERAL 6-2-65 | 2 | 060S | 050W | 4301332557 | 14655 | Federal | OW | P | |
| UTE TRIBAL 15-29-54 | 29 | 050S | 040W | 4301332561 | 14316 | Indian | OW | P | |
| UTE TRIBAL 7-29-54 | 29 | 050S | 040W | 4301332562 | 14354 | Indian | OW | P | |
| UTE TRIBAL 11-29-54 | 29 | 050S | 040W | 4301332563 | 14337 | Indian | OW | P | |
| UTE TRIBAL 13-29-54 | 29 | 050S | 040W | 4301332564 | 14315 | Indian | OW | P | |
| UTE TRIBAL 4-29-54 | 29 | 050S | 040W | 4301332565 | 14367 | Indian | OW | P | |
| UTE TRIBAL 9-29-54 | 29 | 050S | 040W | 4301332566 | 14369 | Indian | OW | P | |
| UTE TRIBAL 1-35-54 | 35 | 050S | 040W | 4301332567 | 14266 | Indian | OW | P | |
| UTE TRIBAL 11-13-54 | 13 | 050S | 040W | 4301332568 | 14281 | Indian | OW | P | |
| UTE TRIBAL 6-24-54 | 24 | 050S | 040W | 4301332570 | 14299 | Indian | OW | P | |
| UTE TRIBAL 13-18-54 | 18 | 050S | 040W | 4301332571 | 14388 | Indian | OW | P | |
| UTE TRIBAL 12-29-54 | 29 | 050S | 040W | 4301332572 | 14336 | Indian | OW | P | |
| UTE TRIBAL 4-24-54 | 24 | 050S | 040W | 4301332573 | 14247 | Indian | OW | P | |
| UTE TRIBAL 6-14-54 | 14 | 050S | 040W | 4301332586 | 15270 | Indian | OW | P | |
| UTE TRIBAL 10-15-54 | 15 | 050S | 040W | 4301332587 | 14194 | Indian | OW | P | |
| UTE TRIBAL 16-15-54 | 15 | 050S | 040W | 4301332588 | 14311 | Indian | OW | P | |
| UTE TRIBAL 11-16-54 | 16 | 050S | 040W | 4301332589 | 14178 | Indian | OW | P | |
| UTE TRIBAL 8-22-54 | 22 | 050S | 040W | 4301332590 | 14219 | Indian | OW | P | |
| UTE TRIBAL 2-22-54 | 22 | 050S | 040W | 4301332591 | 14328 | Indian | OW | P | |
| UTE TRIBAL 10-22-54 | 22 | 050S | 040W | 4301332592 | 14218 | Indian | OW | P | |
| UTE TRIBAL 14-22-54 | 22 | 050S | 040W | 4301332593 | 14220 | Indian | OW | P | |
| UTE TRIBAL 13-13-55 | 13 | 050S | 050W | 4301332599 | 15134 | Indian | OW | P | |
| UTE TRIBAL 13-14-55 | 14 | 050S | 050W | 4301332600 | 14236 | Indian | OW | P | |
| UTE TRIBAL 13-15-55 | 15 | 050S | 050W | 4301332602 | 14263 | Indian | OW | P | |
| UTE TRIBAL 10-21-55 | 21 | 050S | 050W | 4301332603 | 14385 | Indian | OW | P | |
| UTE TRIBAL 2-22-55 | 22 | 050S | 050W | 4301332604 | 14268 | Indian | OW | P | |
| UTE TRIBAL 3-22-55 | 22 | 050S | 050W | 4301332605 | 14298 | Indian | OW | P | |
| UTE TRIBAL 9-22-55 | 22 | 050S | 050W | 4301332606 | 14330 | Indian | OW | P | |
| UTE TRIBAL 11-22-55 | 22 | 050S | 050W | 4301332607 | 14329 | Indian | OW | P | |
| UTE TRIBAL 5-27-55 | 27 | 050S | 050W | 4301332614 | 14881 | Indian | OW | P | |
| UTE TRIBAL 11-27-55 | 27 | 050S | 050W | 4301332615 | 14882 | Indian | OW | P | |
| UTE TRIBAL 12-22-55 | 22 | 050S | 050W | 4301332616 | 14370 | Indian | OW | P | |
| UTE TRIBAL 15-22-55 | 22 | 050S | 050W | 4301332617 | 14921 | Indian | OW | P | |
| UTE TRIBAL 8-25-55 | 25 | 050S | 050W | 4301332620 | 14365 | Indian | OW | P | |
| UTE TRIBAL 4-20-54 | 20 | 050S | 040W | 4301332621 | 14518 | Indian | OW | P | BRUNDAGE CANYON |
| UTE TRIBAL 6-20-54 | 20 | 050S | 040W | 4301332622 | 14382 | Indian | OW | P | BRUNDAGE CANYON |
| UTE TRIBAL 5-22-54 | 22 | 050S | 040W | 4301332624 | 14547 | Indian | OW | P | |
| UTE TRIBAL 3-30-54 | 30 | 050S | 040W | 4301332625 | 14364 | Indian | OW | P | |
| UTE TRIBAL 3-10-54 | 10 | 050S | 040W | 4301332663 | 14414 | Indian | OW | P | |
| UTE TRIBAL 11-5-54 | 5 | 050S | 040W | 4301332664 | 14415 | Indian | OW | P | |
| UTE TRIBAL 15-32-54 | 32 | 050S | 040W | 4301332666 | 14460 | Indian | OW | P | |
| UTE TRIBAL 8-31-55 | 31 | 050S | 050W | 4301332673 | 14407 | Indian | OW | P | |
| UTE TRIBAL 3-35-54 | 35 | 050S | 040W | 4301332675 | 14656 | Indian | OW | P | |
| UTE TRIBAL 2-30-55 | 30 | 050S | 050W | 4301332680 | 14427 | Indian | OW | P | |
| UTE TRIBAL 9-17-54 | 17 | 050S | 040W | 4301332687 | 15309 | Indian | OW | P | |
| UTE TRIBAL 13-31-54 | 31 | 050S | 040W | 4301332688 | 14517 | Indian | OW | P | |
| UTE TRIBAL 14-19-54 | 19 | 050S | 040W | 4301332690 | 14546 | Indian | OW | P | |
| UTE TRIBAL 16-19-54 | 19 | 050S | 040W | 4301332691 | 14491 | Indian | OW | P | |
| UTE TRIBAL 13-32-54 | 32 | 050S | 040W | 4301332692 | 14490 | Indian | OW | P | |
| UTE TRIBAL 11-14-55 | 14 | 050S | 050W | 4301332693 | 15136 | Indian | OW | P | |
| UTE TRIBAL 8-28-55 | 28 | 050S | 050W | 4301332694 | 14574 | Indian | OW | P | |
| FEDERAL 6-1-65 | 1 | 060S | 050W | 4301332699 | 15776 | Federal | OW | P | |
| UTE TRIBAL 9-15-55 | 15 | 050S | 050W | 4301332701 | 14573 | Indian | OW | P | |
| UTE TRIBAL 14-20-54 | 20 | 050S | 040W | 4301332702 | 14459 | Indian | OW | P | |
| #1 DLB 12-15-56 | 15 | 050S | 060W | 4301332710 | 14943 | Fee | GW | P | |
| UTE TRIBAL 12-19-54 | 19 | 050S | 040W | 4301332716 | 14627 | Indian | OW | P | |
| UTE TRIBAL 10-19-54 | 19 | 050S | 040W | 4301332717 | 14628 | Indian | OW | P | |
| UTE TRIBAL 16-30-54 | 30 | 050S | 040W | 4301332718 | 14604 | Indian | OW | P | |
| UTE TRIBAL 11-12-55 | 12 | 050S | 050W | 4301332721 | 14605 | Indian | OW | P | |

| | | | | | | | | | |
|---|---|---|---|---|---|---|---|---|---|
| NIELSEN MARSING 13-14-56 | 14 | 050S | 060W | 4301332737 | 15060 | Fee | OW | P | |
| TAYLOR HERRICK 10-22-56 | 22 | 050S | 060W | 4301332738 | 15058 | Fee | OW | P | |
| UTE TRIBAL 16-20-54 | 20 | 050S | 040W | 4301332739 | 14671 | Indian | OW | P | |
| UTE TRIBAL 10-20-54 | 20 | 050S | 040W | 4301332740 | 14691 | Indian | OW | P | |
| UTE TRIBAL 4-28-54 | 28 | 050S | 040W | 4301332741 | 14672 | Indian | OW | P | |
| UTE TRIBAL 13-33-54 | 33 | 050S | 040W | 4301332742 | 14736 | Indian | OW | P | |
| UTE TRIBAL 15-31-54 | 31 | 050S | 040W | 4301332743 | 14690 | Indian | OW | P | |
| UTE TRIBAL 8-30-54 | 30 | 050S | 040W | 4301332746 | 15583 | Indian | OW | P | |
| UTE TRIBAL 10-25-55 | 25 | 050S | 050W | 4301332749 | 14758 | Indian | OW | P | |
| UTE TRIBAL 14-25-55 | 25 | 050S | 050W | 4301332750 | 14798 | Indian | OW | P | |
| UTE TRIBAL 3-36-55 | 36 | 050S | 050W | 4301332751 | 14842 | Indian | OW | P | |
| UTE TRIBAL 16-16-55 | 16 | 050S | 050W | 4301332757 | 14865 | Indian | OW | P | |
| UTE TRIBAL 3-21-55 | 21 | 050S | 050W | 4301332758 | 15112 | Indian | OW | P | |
| UTE TRIBAL 16-25-55 | 25 | 050S | 050W | 4301332759 | 14821 | Indian | OW | P | |
| UTE TRIBAL 1-36-55 | 36 | 050S | 050W | 4301332760 | 14822 | Indian | OW | P | |
| UTE TRIBAL 7-22-54 | 22 | 050S | 040W | 4301332761 | 15661 | Indian | OW | P | |
| UTE TRIBAL 2-31-54 | 31 | 050S | 040W | 4301332762 | 14845 | Indian | OW | P | |
| UTE TRIBAL 2-28-54 | 28 | 050S | 040W | 4301332763 | 14723 | Indian | OW | P | |
| UTE TRIBAL 10-28-54 | 28 | 050S | 040W | 4301332764 | 14722 | Indian | OW | P | |
| UTE TRIBAL 12-28-54 | 28 | 050S | 040W | 4301332765 | 14701 | Indian | OW | P | |
| UTE TRIBAL 8-28-54 | 28 | 050S | 040W | 4301332766 | 14777 | Indian | OW | P | |
| UTE TRIBAL 4-31-54 | 31 | 050S | 040W | 4301332767 | 14494 | Indian | OW | P | |
| UTE TRIBAL 15-33-54 | 33 | 050S | 040W | 4301332768 | 15210 | Indian | OW | P | |
| UTE TRIBAL 12-25-55 | 25 | 050S | 050W | 4301332769 | 14799 | Indian | OW | P | |
| UTE TRIBAL 16-24-54 | 24 | 050S | 040W | 4301332775 | 14762 | Indian | OW | P | |
| UTE TRIBAL 14-25-54 | 25 | 050S | 040W | 4301332776 | 14753 | Indian | OW | P | |
| UTE TRIBAL 8-25-54 | 25 | 050S | 040W | 4301332780 | 15280 | Indian | OW | P | |
| UTE TRIBAL 9-35-54 | 35 | 050S | 040W | 4301332781 | 15535 | Indian | OW | P | |
| MYRIN TRIBAL 14-19-55 | 19 | 050S | 050W | 4301332782 | 15184 | Indian | OW | P | |
| UTE TRIBAL 6-30-55 | 30 | 050S | 050W | 4301332783 | 15163 | Indian | OW | P | |
| MOON TRIBAL 4-23-54 | 23 | 050S | 040W | 4301332800 | 14985 | Indian | OW | P | |
| MOON TRIBAL 5-27-54 | 27 | 050S | 040W | 4301332802 | 14984 | Indian | OW | P | |
| UTE TRIBAL 2-32-54 | 32 | 050S | 040W | 4301332803 | 15151 | Indian | OW | P | |
| UTE TRIBAL 15-35-54 | 35 | 050S | 040W | 4301332804 | 15185 | Indian | OW | P | |
| UTE TRIBAL 5-35-54 | 35 | 050S | 040W | 4301332805 | 15485 | Indian | OW | P | |
| UTE TRIBAL 13-35-54 | 35 | 050S | 040W | 4301332806 | 15292 | Indian | OW | P | |
| UTE TRIBAL 11-35-54 | 35 | 050S | 040W | 4301332807 | 15317 | Indian | OW | P | |
| UTE TRIBAL 8-19-54 | 19 | 050S | 040W | 4301332840 | 14946 | Indian | OW | P | BRUNDAGE CANYON |
| UTE TRIBAL 13-20-55 | 20 | 050S | 050W | 4301332841 | 15097 | Indian | OW | P | |
| UTE TRIBAL 16-22-54 | 22 | 050S | 040W | 4301332842 | 15015 | Indian | OW | P | |
| MOON TRIBAL 6-23-54 | 23 | 050S | 040W | 4301332843 | 15113 | Indian | OW | P | |
| UTE TRIBAL 11-26-54 | 26 | 050S | 040W | 4301332844 | 15233 | Indian | OW | P | |
| MOON TRIBAL 11-27-54 | 27 | 050S | 040W | 4301332845 | 15135 | Indian | OW | P | |
| MOON TRIBAL 15-27-54 | 27 | 050S | 040W | 4301332846 | 15115 | Indian | OW | P | |
| UTE TRIBAL 10-31-54 | 31 | 050S | 040W | 4301332847 | 14956 | Indian | OW | P | |
| ST TRIBAL 6-15-54 | 15 | 050S | 040W | 4301332848 | 16656 | Indian | OW | P | |
| ST TRIBAL 2-15-54 | 15 | 050S | 040W | 4301332849 | 16959 | Indian | OW | P | |
| ST TRIBAL 4-15-54 | 15 | 050S | 040W | 4301332850 | 17478 | Indian | OW | P | |
| ST TRIBAL 8-15-54 | 15 | 050S | 040W | 4301332851 | 16279 | Indian | OW | P | |
| UTE TRIBAL 11-25-54 | 25 | 050S | 040W | 4301332856 | 15430 | Indian | OW | P | |
| UTE TRIBAL 3-30-55 | 30 | 050S | 050W | 4301332862 | 15340 | Indian | OW | P | |
| UTE TRIBAL 7-19-55 | 19 | 050S | 050W | 4301332863 | 15279 | Indian | OW | P | |
| UTE TRIBAL 8-19-55 | 19 | 050S | 050W | 4301332864 | 15241 | Indian | OW | P | |
| UTE TRIBAL 6-19-54 | 19 | 050S | 040W | 4301332865 | 14947 | Indian | OW | P | |
| UTE TRIBAL 12-20-54 | 20 | 050S | 040W | 4301332866 | 14924 | Indian | OW | P | |
| UTE TRIBAL 3-21-54 | 21 | 050S | 040W | 4301332867 | 15554 | Indian | OW | P | |
| UTE TRIBAL 2-26-54 | 26 | 050S | 040W | 4301332868 | 15231 | Indian | OW | P | |
| UTE TRIBAL 8-31-54 | 31 | 050S | 040W | 4301332869 | 14970 | Indian | OW | P | |
| UTE TRIBAL 8-32-54 | 32 | 050S | 040W | 4301332870 | 15152 | Indian | OW | P | |
| UTE TRIBAL 4-33-54 | 33 | 050S | 040W | 4301332871 | 15040 | Indian | OW | P | |
| UTE TRIBAL 6-33-54 | 33 | 050S | 040W | 4301332872 | 15059 | Indian | OW | P | |
| UTE TRIBAL 9-22-54 | 22 | 050S | 040W | 4301332889 | 15607 | Indian | OW | P | |
| UTE TRIBAL 5-26-54 | 26 | 050S | 040W | 4301332890 | 15268 | Indian | OW | P | |
| UTE TRIBAL 13-26-54 | 26 | 050S | 040W | 4301332891 | 15287 | Indian | OW | P | |
| UTE TRIBAL 6-28D-54 | 28 | 050S | 040W | 4301332892 | 15232 | Indian | OW | P | |
| UTE TRIBAL 2-30D-54 | 30 | 050S | 040W | 4301332894 | 15298 | Indian | OW | P | |

| | | | | | | | | | |
|---|---|---|---|---|---|---|---|---|---|
| UTE TRIBAL 4-32-54 | 32 | 050S | 040W | 4301332896 | 15555 | Indian | OW | P | |
| UTE TRIBAL 6-32D-54 | 32 | 050S | 040W | 4301332897 | 15312 | Indian | OW | P | |
| UTE TRIBAL 2-33D-54 | 33 | 050S | 040W | 4301332898 | 15271 | Indian | OW | P | |
| UTE TRIBAL 12-32-54 | 32 | 050S | 040W | 4301332925 | 15503 | Indian | OW | P | |
| UTE TRIBAL 16-32D-54 | 32 | 050S | 040W | 4301332926 | 16971 | Indian | OW | P | |
| MOON TRIBAL 16-23-54 | 23 | 050S | 040W | 4301332927 | 15219 | Indian | OW | P | |
| UTE TRIBAL 4-25-55 | 25 | 050S | 050W | 4301332928 | 15421 | Indian | OW | P | |
| UTE TRIBAL 7-36-55 | 36 | 050S | 050W | 4301332929 | 15341 | Indian | OW | P | |
| MOON TRIBAL 10-2-54 | 2 | 050S | 040W | 4301332931 | 15429 | Indian | OW | P | |
| UTE TRIBAL 10-24-54 | 24 | 050S | 040W | 4301332932 | 15364 | Indian | OW | P | |
| MYRIN TRIBAL 16-19-55 | 19 | 050S | 050W | 4301332934 | 15339 | Indian | OW | P | |
| UTE TRIBAL 2-31-55 | 31 | 050S | 050W | 4301332935 | 15428 | Indian | OW | P | |
| UTE TRIBAL 10-31-55 | 31 | 050S | 050W | 4301332936 | 15354 | Indian | OW | P | |
| MOON TRIBAL 1-27-54 | 27 | 050S | 040W | 4301332937 | 15308 | Indian | OW | P | |
| MOON TRIBAL 5-23-54 | 23 | 050S | 040W | 4301332938 | 15584 | Indian | OW | P | |
| ST TRIBAL 7-18-54 | 18 | 050S | 040W | 4301332952 | 15724 | Indian | OW | P | |
| ST TRIBAL 5-18-54 | 18 | 050S | 040W | 4301332953 | 15781 | Indian | OW | P | |
| UTE TRIBAL 15-15-54 | 15 | 050S | 040W | 4301332971 | 15310 | Indian | OW | P | |
| UTE TRIBAL 4-19-54 | 19 | 050S | 040W | 4301332972 | 15382 | Indian | OW | P | |
| UTE TRIBAL 8-20-54 | 20 | 050S | 040W | 4301332973 | 15245 | Indian | OW | P | |
| UTE TRIBAL 2-20-54 | 20 | 050S | 040W | 4301332974 | 15269 | Indian | OW | P | |
| UTE TRIBAL 7-15-55 | 15 | 050S | 050W | 4301332976 | 15311 | Indian | OW | P | |
| UTE TRIBAL 10-15-55 | 15 | 050S | 050W | 4301332977 | 15380 | Indian | OW | P | |
| UTE TRIBAL 1-15-55 | 15 | 050S | 050W | 4301332978 | 15299 | Indian | OW | P | |
| UTE TRIBAL 14-15-55 | 15 | 050S | 050W | 4301332979 | 15369 | Indian | OW | P | |
| UTE TRIBAL 11-15-55 | 15 | 050S | 050W | 4301332980 | 15342 | Indian | OW | P | |
| UTE TRIBAL 14-18-55 | 18 | 050S | 050W | 4301332984 | 15671 | Indian | OW | P | |
| UTE TRIBAL 14-24-56 | 24 | 050S | 060W | 4301332988 | 15740 | Indian | OW | P | |
| UTE TRIBAL 7-24-56 | 24 | 050S | 060W | 4301332989 | 15782 | Indian | OW | P | |
| UTE TRIBAL 11-25-56 | 25 | 050S | 060W | 4301332990 | 15627 | Indian | OW | P | |
| UTE TRIBAL 7-25-56 | 25 | 050S | 060W | 4301332991 | 15617 | Indian | OW | P | |
| UTE TRIBAL 5-25-56 | 25 | 050S | 060W | 4301332992 | 15648 | Indian | OW | P | |
| UTE TRIBAL 3-25-56 | 25 | 050S | 060W | 4301332993 | 15561 | Indian | OW | P | |
| UTE TRIBAL 13-15D-54 | 15 | 050S | 040W | 4301333039 | 15368 | Indian | OW | P | |
| UTE TRIBAL 16-28D-54 | 28 | 050S | 040W | 4301333041 | 15377 | Indian | OW | P | |
| UTE TRIBAL 14-31D-54 | 31 | 050S | 040W | 4301333042 | 15419 | Indian | OW | P | |
| UTE TRIBAL 4-22-55 | 22 | 050S | 050W | 4301333044 | 15381 | Indian | OW | P | |
| UTE TRIBAL 2-23-55 | 23 | 050S | 050W | 4301333045 | 15416 | Indian | OW | P | |
| UTE TRIBAL 16-23-55 | 23 | 050S | 050W | 4301333046 | 15211 | Indian | OW | P | |
| UTE TRIBAL 9-35-55 | 35 | 050S | 050W | 4301333047 | 15378 | Indian | OW | P | |
| UTE TRIBAL 7-35-55 | 35 | 050S | 050W | 4301333048 | 15367 | Indian | OW | P | |
| UTE TRIBAL 15-36-55 | 36 | 050S | 050W | 4301333049 | 15379 | Indian | OW | P | |
| UTE TRIBAL 10-12-55 | 12 | 050S | 050W | 4301333055 | 15618 | Indian | OW | P | |
| UTE TRIBAL 5-13-54 | 13 | 050S | 040W | 4301333075 | 15873 | Indian | OW | P | |
| UTE TRIBAL 16-29-54 | 29 | 050S | 040W | 4301333076 | 17074 | Indian | OW | P | |
| UTE TRIBAL 12-18-54 | 18 | 050S | 040W | 4301333077 | 15575 | Indian | OW | P | |
| UTE TRIBAL 8-33-54 | 33 | 050S | 040W | 4301333089 | 15398 | Indian | OW | P | |
| UTE TRIBAL 12-33-54 | 33 | 050S | 040W | 4301333090 | 15417 | Indian | OW | P | |
| UTE TRIBAL 16-33-54 | 33 | 050S | 040W | 4301333091 | 15397 | Indian | OW | P | |
| UTE TRIBAL 10-33-54 | 33 | 050S | 040W | 4301333092 | 15418 | Indian | OW | P | |
| UTE TRIBAL 14-33-54 | 33 | 050S | 040W | 4301333093 | 15399 | Indian | OW | P | |
| UTE TRIBAL 2-14-54 | 14 | 050S | 040W | 4301333111 | 16832 | Indian | OW | P | |
| UTE TRIBAL 14-14-54 | 14 | 050S | 040W | 4301333112 | 15440 | Indian | OW | P | |
| UTE TRIBAL 13-21-54 | 21 | 050S | 040W | 4301333113 | 15471 | Indian | OW | P | |
| UTE TRIBAL 11-21-54 | 21 | 050S | 040W | 4301333115 | 15470 | Indian | OW | P | |
| UTE TRIBAL 11-22-54 | 22 | 050S | 040W | 4301333116 | 15662 | Indian | OW | P | |
| UTE TRIBAL 2-21-55 | 21 | 050S | 050W | 4301333117 | 15582 | Indian | OW | P | |
| UTE TRIBAL 4-28-55 | 28 | 050S | 050W | 4301333118 | 15506 | Indian | OW | P | |
| UTE TRIBAL 8-29-55 | 29 | 050S | 050W | 4301333119 | 15507 | Indian | OW | P | |
| UTE TRIBAL 6-29-55 | 29 | 050S | 050W | 4301333120 | 15504 | Indian | OW | P | |
| TAYLOR FEE 13-22-56 | 22 | 050S | 060W | 4301333121 | 15525 | Fee | OW | P | |
| WILCOX ELIASON 7-15-56 | 15 | 050S | 060W | 4301333122 | 15526 | Fee | OW | P | |
| UTE TRIBAL 14-16-54 | 16 | 050S | 040W | 4301333123 | 15639 | Indian | OW | P | |
| UTE TRIBAL 1-16-54 | 16 | 050S | 040W | 4301333128 | 15420 | Indian | OW | P | |
| UTE TRIBAL 7-16-54 | 16 | 050S | 040W | 4301333130 | 15455 | Indian | OW | P | |
| UTE TRIBAL 12-16-54 | 16 | 050S | 040W | 4301333131 | 15456 | Indian | OW | P | |

| | | | | | | | | | |
|---|---|---|---|---|---|---|---|---|---|
| UTE TRIBAL 16-17-54 | 17 | 050S | 040W | 4301333132 | 15524 | Indian | OW | P | |
| UTE TRIBAL 10-17-54 | 17 | 050S | 040W | 4301333133 | 15581 | Indian | OW | P | |
| UTE TRIBAL 12-24D-55 | 24 | 050S | 050W | 4301333134 | 15567 | Indian | OW | P | |
| WILCOX FEE 1-20-56 | 20 | 050S | 060W | 4301333150 | 15745 | Fee | OW | P | |
| WILCOX FEE 15-16-56 | 16 | 050S | 060W | 4301333151 | 15527 | Fee | OW | P | |
| NIELSEN FEE 13-11-56 | 11 | 050S | 060W | 4301333152 | 15600 | Fee | OW | P | |
| UTE TRIBAL 2-29-54 | 29 | 050S | 040W | 4301333153 | 15919 | Indian | OW | P | |
| UTE TRIBAL 14-29-54 | 29 | 050S | 040W | 4301333154 | 15831 | Indian | OW | P | |
| UTE TRIBAL 10-29-54 | 29 | 050S | 040W | 4301333155 | 15847 | Indian | OW | P | |
| UTE TRIBAL 10-24D-55 | 24 | 050S | 050W | 4301333156 | 15556 | Indian | OW | P | |
| UTE TRIBAL 10-29D-55 | 29 | 050S | 050W | 4301333157 | 15505 | Indian | OW | P | |
| UTE TRIBAL 6-29-54 | 29 | 050S | 040W | 4301333172 | 15846 | Indian | OW | P | |
| UTE TRIBAL 12Q-25-55 | 25 | 050S | 050W | 4301333184 | 15744 | Indian | OW | P | |
| UTE TRIBAL 3G-31-54 | 31 | 050S | 040W | 4301333185 | 15746 | Indian | OW | P | |
| UTE TRIBAL 1I-36-55 | 36 | 050S | 050W | 4301333186 | 15865 | Indian | OW | P | |
| UTE TRIBAL 6-23D-55 | 23 | 050S | 050W | 4301333187 | 15996 | Indian | OW | P | |
| UTE TRIBAL 8-14-54 | 14 | 050S | 040W | 4301333204 | 15656 | Indian | OW | P | |
| UTE TRIBAL 10-14-54 | 14 | 050S | 040W | 4301333205 | 15680 | Indian | OW | P | |
| UTE TRIBAL 11-15-54 | 15 | 050S | 040W | 4301333206 | 15643 | Indian | OW | P | |
| UTE TRIBAL 9-16-54 | 16 | 050S | 040W | 4301333207 | 15660 | Indian | OW | P | |
| UTE TRIBAL 3-22-54 | 22 | 050S | 040W | 4301333208 | 15640 | Indian | OW | P | |
| UTE TRIBAL 15-13D-55 | 13 | 050S | 050W | 4301333212 | 15642 | Indian | OW | P | |
| UTE TRIBAL 6-22D-55 | 22 | 050S | 050W | 4301333213 | 16831 | Indian | OW | P | |
| UTE TRIBAL 11-36D-55 | 36 | 050S | 050W | 4301333214 | 15702 | Indian | OW | P | |
| UTE TRIBAL 1-22D-54 | 22 | 050S | 040W | 4301333215 | 15641 | Indian | OW | P | |
| BERRY TRIBAL 1-23-54 | 23 | 050S | 040W | 4301333216 | 15931 | Indian | OW | P | |
| BERRY TRIBAL 15-23-54 | 23 | 050S | 040W | 4301333217 | 15932 | Indian | OW | P | |
| UTE TRIBAL 9-36D-55 | 36 | 050S | 050W | 4301333239 | 15933 | Indian | OW | P | |
| UTE TRIBAL 12-32-55 | 32 | 050S | 050W | 4301333266 | 15681 | Indian | OW | P | |
| UTE TRIBAL 16-22D-55 | 22 | 050S | 050W | 4301333267 | 15703 | Indian | OW | P | |
| UTE TRIBAL 11-13-55 | 13 | 050S | 050W | 4301333268 | 15692 | Indian | OW | P | |
| UTE TRIBAL 7-14-55 | 14 | 050S | 050W | 4301333269 | 15693 | Indian | OW | P | |
| UTE TRIBAL 4-14D-54 | 14 | 050S | 040W | 4301333270 | 15679 | Indian | OW | P | |
| UTE TRIBAL 9S-19-54 | 19 | 050S | 040W | 4301333276 | 16153 | Indian | OW | P | |
| UTE TRIBAL 14Q-28-54 | 28 | 050S | 040W | 4301333277 | 15818 | Indian | OW | P | |
| UTE TRIBAL 14-28D-54 | 28 | 050S | 040W | 4301333278 | 15817 | Indian | OW | P | |
| UTE TRIBAL 1-14D-55 | 14 | 050S | 050W | 4301333279 | 18408 | Indian | OW | P | |
| UTE TRIBAL 10-18-54 | 18 | 050S | 040W | 4301333300 | 15747 | Indian | OW | P | |
| UTE TRIBAL 5-21-54 | 21 | 050S | 040W | 4301333324 | 15748 | Indian | OW | P | |
| UTE TRIBAL 6-31D-54 | 31 | 050S | 040W | 4301333325 | 16185 | Indian | OW | P | |
| UTE TRIBAL 16-31D-54 | 31 | 050S | 040W | 4301333326 | 15800 | Indian | OW | P | |
| UTE TRIBAL 16-13D-55 | 13 | 050S | 050W | 4301333327 | 15891 | Indian | OW | P | |
| UTE TRIBAL 9-13D-55 | 13 | 050S | 050W | 4301333328 | 15892 | Indian | OW | P | |
| UTE TRIBAL 15-21-55 | 21 | 050S | 050W | 4301333357 | 15791 | Indian | OW | P | |
| UTE TRIBAL 10-23D-55 | 23 | 050S | 050W | 4301333358 | 15799 | Indian | OW | P | |
| UTE TRIBAL 9-26D-55 | 26 | 050S | 050W | 4301333359 | 15853 | Indian | OW | P | |
| UTE TRIBAL 10-26D-55 | 26 | 050S | 050W | 4301333360 | 15852 | Indian | OW | P | |
| UTE TRIBAL 14-26D-55 | 26 | 050S | 050W | 4301333361 | 15938 | Indian | OW | P | |
| UTE TRIBAL 15-26D-55 | 26 | 050S | 050W | 4301333362 | 15869 | Indian | OW | P | |
| UTE TRIBAL 3-32D-55 | 32 | 050S | 050W | 4301333363 | 15936 | Indian | OW | P | |
| UTE TRIBAL 13-14-54 | 14 | 050S | 040W | 4301333364 | 15790 | Indian | OW | P | |
| MOON TRIBAL 7-27D-54 | 27 | 050S | 040W | 4301333365 | 15935 | Indian | OW | P | |
| 14-11-56 DLB | 11 | 050S | 060W | 4301333378 | 15801 | Fee | OW | P | |
| UTE TRIBAL 4-32-55 | 32 | 050S | 050W | 4301333379 | 15819 | Indian | OW | P | |
| UTE TRIBAL 13H-16-55 | 16 | 050S | 050W | 4301333380 | 18357 | Indian | OW | P | |
| BERRY TRIBAL 7-23-54 | 23 | 050S | 040W | 4301333381 | 15934 | Indian | OW | P | |
| BERRY TRIBAL 9-34-54 | 34 | 050S | 040W | 4301333382 | 16024 | Indian | OW | P | |
| BERRY TRIBAL 7-34-54 | 34 | 050S | 040W | 4301333383 | 16102 | Indian | OW | P | |
| BERRY TRIBAL 4-34-54 | 34 | 050S | 040W | 4301333384 | 16588 | Indian | OW | P | |
| FEDERAL 2-2-65 | 2 | 060S | 050W | 4301333385 | 16150 | Federal | OW | P | |
| FEDERAL 10-3-65 | 3 | 060S | 050W | 4301333386 | 16297 | Federal | OW | P | |
| FEDERAL 5-4-65 | 4 | 060S | 050W | 4301333387 | 17599 | Federal | OW | P | |
| UTE TRIBAL 1A-29-54 | 29 | 050S | 040W | 4301333393 | 17075 | Indian | OW | P | |
| BERRY TRIBAL 15-34-54 | 34 | 050S | 040W | 4301333411 | 16037 | Indian | OW | P | |
| BERRY TRIBAL 8-23D-54 | 23 | 050S | 040W | 4301333417 | 16101 | Indian | OW | P | |
| UTE TRIBAL 12-29D-55 | 29 | 050S | 050W | 4301333418 | 17307 | Indian | OW | P | |

| | | | | | | | | | |
|---|---|---|---|---|---|---|---|---|---|
| UTE TRIBAL 8-24-55 | 24 | 050S | 050W | 4301333420 | 15997 | Indian | OW | P | |
| UTE TRIBAL 5-25D-55 | 25 | 050S | 050W | 4301333421 | 16589 | Indian | OW | P | |
| BERRY TRIBAL 10-34D-54 | 34 | 050S | 040W | 4301333422 | 16038 | Indian | OW | P | |
| 1-15-56 DLB | 15 | 050S | 060W | 4301333447 | 15854 | Fee | OW | P | |
| FEDERAL 5-3-64 | 3 | 060S | 040W | 4301333448 | 16098 | Federal | OW | P | |
| FEDERAL 8-1-64 | 1 | 060S | 040W | 4301333449 | 16152 | Federal | OW | P | |
| FEDERAL 5-4-64 | 4 | 060S | 040W | 4301333450 | 17851 | Federal | OW | P | |
| FEDERAL 11-10-65 | 10 | 060S | 050W | 4301333451 | 16281 | Federal | OW | P | |
| BERRY TRIBAL 16-34D-54 | 34 | 050S | 040W | 4301333464 | 16280 | Indian | OW | P | |
| BERRY TRIBAL 9-23-54 | 23 | 050S | 040W | 4301333465 | 16590 | Indian | OW | P | |
| UTE TRIBAL 6-26D-55 | 26 | 050S | 050W | 4301333476 | 16657 | Indian | OW | P | |
| UTE TRIBAL 7-26D-55 | 26 | 050S | 050W | 4301333477 | 16658 | Indian | OW | P | |
| UTE TRIBAL 11-26D-55 | 26 | 050S | 050W | 4301333478 | 16659 | Indian | OW | P | |
| UTE TRIBAL 14Q-30-54 | 30 | 050S | 040W | 4301333479 | 16151 | Indian | OW | P | |
| FEDERAL 5-6-65 | 6 | 060S | 050W | 4301333489 | 17852 | Federal | OW | P | |
| FEDERAL 16-5-65 | 5 | 060S | 050W | 4301333490 | 16833 | Federal | OW | P | |
| FEDERAL 6-11-65 | 11 | 060S | 050W | 4301333491 | 16335 | Federal | OW | P | |
| LC TRIBAL 14-2-56 | 2 | 050S | 060W | 4301333492 | 18358 | Indian | OW | P | |
| UTE TRIBAL 1-31-55 | 31 | 050S | 050W | 4301333501 | 17104 | Indian | OW | P | |
| UTE TRIBAL 9-31-55 | 31 | 050S | 050W | 4301333508 | 17103 | Indian | OW | P | |
| BERRY TRIBAL 11-34D-54 | 34 | 050S | 040W | 4301333529 | 16099 | Indian | OW | P | |
| LC TRIBAL 2-16D-56 | 16 | 050S | 060W | 4301333538 | 17305 | Indian | OW | P | |
| LC TRIBAL 4-16-56 | 16 | 050S | 060W | 4301333539 | 16272 | Indian | OW | P | |
| LC TRIBAL 3-17-56 | 17 | 050S | 060W | 4301333541 | 16459 | Indian | OW | P | |
| FEDERAL 10-2-65 | 2 | 060S | 050W | 4301333542 | 16181 | Federal | OW | P | |
| UTE TRIBAL 4-20D-55 | 20 | 050S | 050W | 4301333549 | 18075 | Indian | OW | P | |
| UTE TRIBAL 8-23D-55 | 23 | 050S | 050W | 4301333552 | 16662 | Indian | OW | P | |
| LC TRIBAL 8-28-46 | 28 | 040S | 060W | 4301333576 | 16155 | Indian | OW | P | |
| LC TRIBAL 7-3-56 | 3 | 050S | 060W | 4301333577 | 16379 | Indian | OW | P | |
| LC TRIBAL 3-5-56 | 5 | 050S | 060W | 4301333580 | 17082 | Indian | OW | P | |
| FEDERAL 8-2D-64 | 2 | 060S | 040W | 4301333581 | 16100 | Federal | OW | P | |
| LC TRIBAL 13H-3-56 | 3 | 050S | 060W | 4301333591 | 18129 | Indian | OW | P | |
| LC FEE 6-12-57 | 12 | 050S | 070W | 4301333593 | 17083 | Fee | OW | P | |
| UTE TRIBAL 4-26D-54 | 26 | 050S | 040W | 4301333595 | 16591 | Indian | OW | P | |
| LC TRIBAL 8-4-56 | 4 | 050S | 060W | 4301333605 | 17046 | Indian | OW | P | |
| LC TRIBAL 12H-6-56 | 6 | 050S | 060W | 4301333606 | 18037 | Indian | OW | P | |
| LC TRIBAL 7-7D-56 | 7 | 050S | 060W | 4301333607 | 18038 | Indian | OW | P | |
| LC TRIBAL 1-9-56 | 9 | 050S | 060W | 4301333608 | 16380 | Indian | OW | P | |
| UTE TRIBAL 5-14-54 | 14 | 050S | 040W | 4301333619 | 16945 | Indian | OW | P | |
| UTE TRIBAL 10-26D-54 | 26 | 050S | 040W | 4301333620 | 16663 | Indian | OW | P | |
| UTE TRIBAL 7-26D-54 | 26 | 050S | 040W | 4301333621 | 16664 | Indian | OW | P | |
| UTE TRIBAL 13-36D-55 | 36 | 050S | 050W | 4301333624 | 17744 | Indian | OW | P | |
| UTE TRIBAL 6-26D-54 | 26 | 050S | 040W | 4301333625 | 16619 | Indian | OW | P | |
| UTE TRIBAL 1-22D-55 | 22 | 050S | 050W | 4301333626 | 16777 | Indian | OW | P | |
| UTE TRIBAL 4-23D-55 | 23 | 050S | 050W | 4301333627 | 16818 | Indian | OW | P | |
| UTE TRIBAL 2-27D-55 | 27 | 050S | 050W | 4301333628 | 16746 | Indian | OW | P | |
| UTE TRIBAL 12-28D-55 | 28 | 050S | 050W | 4301333645 | 17999 | Indian | OW | P | |
| UTE TRIBAL 13-28D-55 | 28 | 050S | 050W | 4301333646 | 18000 | Indian | OW | P | |
| UTE TRIBAL 14-26D-54 | 26 | 050S | 040W | 4301333673 | 16299 | Indian | OW | P | |
| UTE FEE 7-13D-55 | 13 | 050S | 050W | 4301333674 | 18089 | Fee | OW | P | |
| UTE TRIBAL 9-20D-55 | 20 | 050S | 050W | 4301333675 | 17309 | Indian | OW | P | |
| LC TRIBAL 11-17-56 | 17 | 050S | 060W | 4301333677 | 17600 | Indian | OW | P | |
| UTE TRIBAL 1-26D-54 | 26 | 050S | 040W | 4301333680 | 16638 | Indian | OW | P | |
| UTE TRIBAL 3-26D-54 | 26 | 050S | 040W | 4301333681 | 16665 | Indian | OW | P | |
| UTE TRIBAL 8-26D-54 | 26 | 050S | 040W | 4301333682 | 17031 | Indian | OW | P | |
| UTE TRIBAL 10-27D-55 | 27 | 050S | 050W | 4301333683 | 16666 | Indian | OW | P | |
| UTE TRIBAL 14-27D-55 | 27 | 050S | 050W | 4301333684 | 16667 | Indian | OW | P | |
| UTE TRIBAL 12-21D-55 | 21 | 050S | 050W | 4301333694 | 16296 | Indian | OW | P | |
| UTE TRIBAL 5-21D-55 | 21 | 050S | 050W | 4301333706 | 16298 | Indian | OW | P | |
| UTE TRIBAL 2-29D-55 | 29 | 050S | 050W | 4301333714 | 16854 | Indian | OW | P | |
| UTE TRIBAL 7-29D-55 | 29 | 050S | 050W | 4301333715 | 16853 | Indian | OW | P | |
| UTE TRIBAL 13-22D-55 | 22 | 050S | 050W | 4301333716 | 16668 | Indian | OW | P | |
| UTE TRIBAL 14-22D-55 | 22 | 050S | 050W | 4301333717 | 16669 | Indian | OW | P | |
| UTE FEE 2-13-55 | 13 | 050S | 050W | 4301333720 | 18659 | Indian | OW | P | |
| UTE TRIBAL 7-22D-55 | 22 | 050S | 050W | 4301333721 | 16670 | Indian | OW | P | |
| UTE TRIBAL 10-22D-55 | 22 | 050S | 050W | 4301333722 | 16671 | Indian | OW | P | |

| | | | | | | | | | |
|---|---|---|---|---|---|---|---|---|---|
| UTE TRIBAL 3-29-55 | 29 | 050S | 050W | 4301333723 | 16857 | Indian | OW | P | |
| BERRY TRIBAL 10-23D-54 | 23 | 050S | 040W | 4301333724 | 16592 | Indian | OW | P | |
| BERRY TRIBAL 11-23D-54 | 23 | 050S | 040W | 4301333725 | 16672 | Indian | OW | P | |
| UTE TRIBAL 4-24D-55 | 24 | 050S | 050W | 4301333726 | 16673 | Indian | OW | P | |
| FEDERAL 6-6D-64 | 6 | 060S | 040W | 4301333745 | 17084 | Federal | OW | P | |
| UTE TRIBAL 15-26D-54 | 26 | 050S | 040W | 4301333768 | 17450 | Indian | OW | P | |
| UTE TRIBAL 1-14D-54 | 14 | 050S | 040W | 4301333769 | 17483 | Indian | OW | P | |
| UTE TRIBAL 12-35D-55 | 35 | 050S | 050W | 4301333782 | 16856 | Indian | OW | P | |
| UTE TRIBAL 11-35-55 | 35 | 050S | 050W | 4301333783 | 16855 | Indian | OW | P | |
| UTE TRIBAL 1-28D-55 | 28 | 050S | 050W | 4301333784 | 16852 | Indian | OW | P | |
| UTE TRIBAL 16-27D-55 | 27 | 050S | 050W | 4301333786 | 17800 | Indian | OW | P | |
| UTE TRIBAL 9-28D-55 | 28 | 050S | 050W | 4301333787 | 16887 | Indian | OW | P | |
| UTE TRIBAL 7-28D-55 | 28 | 050S | 050W | 4301333788 | 16886 | Indian | OW | P | |
| UTE TRIBAL 11-32D-54 | 32 | 050S | 040W | 4301333793 | 17003 | Indian | OW | P | |
| UTE TRIBAL 9-14D-54 | 14 | 050S | 040W | 4301333796 | 17482 | Indian | OW | P | |
| UTE TRIBAL 4-27D-55 | 27 | 050S | 050W | 4301333797 | 16700 | Indian | OW | P | |
| FOY TRIBAL 12H-33-55 | 33 | 050S | 050W | 4301333799 | 18232 | Indian | OW | P | |
| UTE TRIBAL 9-32D-55 | 32 | 050S | 050W | 4301333800 | 18361 | Indian | OW | P | |
| UTE TRIBAL 12-26D-54 | 26 | 050S | 040W | 4301333801 | 16639 | Indian | OW | P | |
| UTE TRIBAL 8-26D-55 | 26 | 050S | 050W | 4301333859 | 17859 | Indian | OW | P | |
| BERRY TRIBAL 2-34D-54 | 34 | 050S | 040W | 4301333867 | 17889 | Indian | OW | P | |
| UTE TRIBAL 3-35D-55 | 35 | 050S | 050W | 4301333888 | 17421 | Indian | OW | P | |
| UTE TRIBAL 10-32-54 | 32 | 050S | 040W | 4301333902 | 16819 | Indian | OW | P | |
| UTE TRIBAL 12-31D-54 | 31 | 050S | 040W | 4301333907 | 17480 | Indian | OW | P | |
| UTE TRIBAL 12-23D-55 | 23 | 050S | 050W | 4301333908 | 17814 | Indian | OW | P | |
| UTE TRIBAL 14-20D-55 | 20 | 050S | 050W | 4301333909 | 18559 | Indian | OW | P | |
| UTE TRIBAL 6-20D-55 | 20 | 050S | 050W | 4301333910 | 18481 | Indian | OW | P | |
| UTE TRIBAL 12-20-55 | 20 | 050S | 050W | 4301333911 | 18520 | Indian | OW | P | |
| UTE TRIBAL 14-24D-55 | 24 | 050S | 050W | 4301333912 | 16943 | Indian | OW | P | |
| UTE TRIBAL 14-23D-55 | 23 | 050S | 050W | 4301333915 | 17457 | Indian | OW | P | |
| ST TRIBAL 1-15D-54 | 15 | 050S | 040W | 4301333916 | 16889 | Indian | OW | P | |
| ST TRIBAL 7-15D-54 | 15 | 050S | 040W | 4301333950 | 16972 | Indian | OW | P | |
| ST TRIBAL 9-15D-54 | 15 | 050S | 040W | 4301333951 | 16973 | Indian | OW | P | |
| UTE TRIBAL 15-35D-55 | 35 | 050S | 050W | 4301333954 | 17417 | Indian | OW | P | |
| UTE TRIBAL 14-35D-55 | 35 | 050S | 050W | 4301333955 | 17416 | Indian | OW | P | |
| UTE TRIBAL 16-26D-55 | 26 | 050S | 050W | 4301333965 | 17418 | Indian | OW | P | |
| FEDERAL 1-2D-65 | 2 | 060S | 050W | 4301333966 | 16888 | Federal | OW | P | |
| UTE TRIBAL 1-35D-55 | 35 | 050S | 050W | 4301333967 | 17420 | Indian | OW | P | |
| UTE TRIBAL 10-36D-55 | 36 | 050S | 050W | 4301333968 | 17743 | Indian | OW | P | |
| UTE TRIBAL 4-26D-55 | 26 | 050S | 050W | 4301333978 | 17455 | Indian | OW | P | |
| UTE TRIBAL 2-26D-55 | 26 | 050S | 050W | 4301333979 | 17456 | Indian | OW | P | |
| BERRY TRIBAL 14-23D-54 | 23 | 050S | 040W | 4301333989 | 17903 | Indian | OW | P | |
| FEDERAL 3-2D-65 | 2 | 060S | 050W | 4301334001 | 16944 | Federal | OW | P | |
| UTE TRIBAL 13-26D-55 | 26 | 050S | 050W | 4301334002 | 17481 | Indian | OW | P | |
| FEDERAL 7-1D-65 | 1 | 060S | 050W | 4301334015 | 17775 | Federal | OW | P | |
| FEDERAL 2-2D-64 | 2 | 060S | 040W | 4301334018 | 17086 | Federal | OW | P | |
| FEDERAL 7-6D-64 | 6 | 060S | 040W | 4301334020 | 17085 | Federal | OW | P | |
| UTE TRIBAL 6-35D-55 | 35 | 050S | 050W | 4301334028 | 17785 | Indian | OW | P | |
| UTE TRIBAL 16-26-54 | 26 | 050S | 040W | 4301334042 | 17413 | Indian | OW | P | |
| BERRY TRIBAL 13-23-54 | 23 | 050S | 040W | 4301334043 | 17100 | Indian | OW | P | |
| UTE TRIBAL 11-28-55 | 28 | 050S | 050W | 4301334057 | 18001 | Indian | OW | P | |
| UTE TRIBAL 8-27D-55 | 27 | 050S | 050W | 4301334058 | 17842 | Indian | OW | P | |
| ST TRIBAL 3-15D-54 | 15 | 050S | 040W | 4301334059 | 17477 | Indian | OW | P | |
| ST TRIBAL 5-15D-54 | 15 | 050S | 040W | 4301334060 | 17479 | Indian | OW | P | |
| FEDERAL 7-11D-65 | 11 | 060S | 050W | 4301334061 | 17776 | Federal | OW | P | |
| FEDERAL 7-3D-65 | 3 | 060S | 050W | 4301334065 | 17124 | Federal | OW | P | |
| MOON TRIBAL 16-27D-54 | 27 | 050S | 040W | 4301334109 | 17414 | Indian | OW | P | |
| UTE TRIBAL 15-22D-54 | 22 | 050S | 040W | 4301334116 | 17415 | Indian | OW | P | |
| UTE TRIBAL 13-35D-55 | 35 | 050S | 050W | 4301334117 | 18442 | Indian | OW | P | |
| UTE TRIBAL 12-26D-55 | 26 | 050S | 050W | 4301334118 | 17786 | Indian | OW | P | |
| LC TRIBAL 13-16D-56 | 16 | 050S | 060W | 4301334282 | 17601 | Indian | OW | P | |
| FEDERAL 11-6D-64 | 6 | 060S | 040W | 4301334284 | 17615 | Federal | OW | P | |
| FEDERAL 14-6D-64 | 6 | 060S | 040W | 4301334285 | 17616 | Federal | OW | P | |
| FEDERAL 2-6D-64 | 6 | 060S | 040W | 4301334286 | 17663 | Federal | OW | P | |
| FEDERAL 3-5D-64 | 5 | 060S | 040W | 4301334287 | 17617 | Federal | OW | P | |
| FEDERAL 6-5D-64 | 5 | 060S | 040W | 4301334288 | 17649 | Federal | OW | P | |

| | | | | | | | | | |
|---|---|---|---|---|---|---|---|---|---|
| SFW TRIBAL 10-10D-54 | 10 | 050S | 040W | 4301334295 | 17564 | Indian | OW | P | |
| SFW TRIBAL 9-10D-54 | 10 | 050S | 040W | 4301334296 | 17565 | Indian | OW | P | |
| STATE TRIBAL 16-10-54 | 10 | 050S | 040W | 4301350245 | 17553 | Indian | OW | P | |
| UTE TRIBAL 6-14D-55 | 14 | 050S | 050W | 4301350246 | 17602 | Indian | OW | P | |
| SFW FEE 15-10-54 | 10 | 050S | 040W | 4301350247 | 17566 | Fee | OW | P | |
| FEDERAL 5-5D-64 | 5 | 060S | 040W | 4301350259 | 17648 | Federal | OW | P | |
| LC TRIBAL 6-22D-56 | 22 | 050S | 060W | 4301350260 | 17567 | Indian | OW | P | |
| FEDERAL 12-6D-64 | 6 | 060S | 040W | 4301350261 | 17618 | Federal | OW | P | |
| LC TRIBAL 4-27D-56 | 27 | 050S | 060W | 4301350262 | 17568 | Indian | OW | P | |
| FEDERAL 4-5D-64 | 5 | 060S | 040W | 4301350263 | 17661 | Federal | OW | P | |
| FEDERAL 1-6-64 | 6 | 060S | 040W | 4301350266 | 17662 | Federal | OW | P | |
| FEDERAL 4-6D-64 | 6 | 060S | 040W | 4301350267 | 17651 | Federal | OW | P | |
| FEDERAL 3-6D-64 | 6 | 060S | 040W | 4301350268 | 17650 | Federal | OW | P | |
| FEDERAL 5-6D-64 | 6 | 060S | 040W | 4301350269 | 17652 | Federal | OW | P | |
| FEDERAL 8-6D-64 | 6 | 060S | 040W | 4301350325 | 17664 | Federal | OW | P | |
| FEDERAL 10-1D-65 | 1 | 060S | 050W | 4301350326 | 18027 | Federal | OW | P | |
| FEDERAL 11-1D-65 | 1 | 060S | 050W | 4301350327 | 18039 | Federal | OW | P | |
| FEDERAL 12-1D-65 | 1 | 060S | 050W | 4301350328 | 18040 | Federal | OW | P | |
| FEDERAL 13-1D-65 | 1 | 060S | 050W | 4301350329 | 18042 | Federal | OW | P | |
| FEDERAL 14-1D-65 | 1 | 060S | 050W | 4301350330 | 18041 | Federal | OW | P | |
| FEDERAL 13-5D-64 | 5 | 060S | 040W | 4301350337 | 17714 | Federal | OW | P | |
| FEDERAL 14-5D-64 | 5 | 060S | 040W | 4301350338 | 17715 | Federal | OW | P | |
| FEDERAL 9-1D-65 | 1 | 060S | 050W | 4301350342 | 18026 | Federal | OW | P | |
| FEDERAL 13-6D-64 | 6 | 060S | 040W | 4301350347 | 17619 | Federal | OW | P | |
| FEDERAL 11-5D-64 | 5 | 060S | 040W | 4301350348 | 17690 | Federal | OW | P | |
| FEDERAL 12-5D-64 | 5 | 060S | 040W | 4301350349 | 17713 | Federal | OW | P | |
| FEDERAL 8-1D-65 | 1 | 060S | 050W | 4301350350 | 18025 | Federal | OW | P | |
| UTE TRIBAL 3-14D-54 | 14 | 050S | 040W | 4301350389 | 17904 | Indian | OW | P | |
| UTE TRIBAL 1-34D-55 | 34 | 050S | 050W | 4301350408 | 17931 | Indian | OW | P | |
| UTE TRIBAL 7-14-54 | 14 | 050S | 040W | 4301350409 | 17924 | Indian | OW | P | |
| UTE TRIBAL 8-21D-55 | 21 | 050S | 050W | 4301350435 | 17963 | Indian | OW | P | |
| UTE TRIBAL 8-34D-55 | 34 | 050S | 050W | 4301350436 | 17952 | Indian | OW | P | |
| UTE TRIBAL 5-16D-54 | 16 | 050S | 040W | 4301350475 | 17991 | Indian | OW | P | |
| UTE TRIBAL 12-14D-55 | 14 | 050S | 050W | 4301350476 | 17973 | Indian | OW | P | |
| UTE TRIBAL 8-15D-55 | 15 | 050S | 050W | 4301350477 | 17974 | Indian | OW | P | |
| UTE TRIBAL 3-14-55 | 14 | 050S | 050W | 4301350478 | 18002 | Indian | OW | P | |
| UTE TRIBAL 5-14-55 | 14 | 050S | 050W | 4301350479 | 18021 | Indian | OW | P | |
| UTE TRIBAL 8-10D-54 | 10 | 050S | 040W | 4301350488 | 18099 | Indian | OW | P | |
| UTE TRIBAL 7-34-55 | 34 | 050S | 050W | 4301350510 | 17949 | Indian | OW | P | |
| FEDERAL 4-4D-65 | 4 | 060S | 050W | 4301350521 | 18557 | Federal | OW | P | |
| FEDERAL 6-3D-64 | 3 | 060S | 040W | 4301350522 | 18073 | Federal | OW | P | |
| FEDERAL 1-1D-64 | 1 | 060S | 040W | 4301350524 | 18088 | Federal | OW | P | |
| FEDERAL 7-2D-65 | 2 | 060S | 050W | 4301350525 | 18100 | Federal | OW | P | |
| BERRY TRIBAL 12-34D-54 | 34 | 050S | 040W | 4301350527 | 17998 | Indian | OW | P | |
| FEDERAL 15-5D-65 | 5 | 060S | 050W | 4301350553 | 18537 | Federal | OW | P | |
| FEDERAL 11-4D-64 | 4 | 060S | 040W | 4301350565 | 18043 | Federal | OW | P | |
| FEDERAL 6-6D-65 | 6 | 060S | 050W | 4301350566 | 18521 | Federal | OW | P | |
| LC TRIBAL 3-15D-56 | 15 | 050S | 060W | 4301350598 | 18097 | Indian | OW | P | |
| LC TRIBAL 8-16D-56 | 16 | 050S | 060W | 4301350599 | 18161 | Indian | OW | P | |
| LC FEE 16-16D-56 | 16 | 050S | 060W | 4301350601 | 18165 | Fee | OW | P | |
| LC TRIBAL 10-16D-56 | 16 | 050S | 060W | 4301350602 | 18586 | Indian | OW | P | |
| LC TRIBAL 15-22D-56 | 22 | 050S | 060W | 4301350606 | 18278 | Indian | OW | P | |
| LC TRIBAL 5-23D-56 | 23 | 050S | 060W | 4301350625 | 18285 | Indian | OW | P | |
| LC TRIBAL 5-14D-56 | 14 | 050S | 060W | 4301350661 | 18219 | Indian | OW | P | |
| SFW FEE 14-10D-54 | 10 | 050S | 040W | 4301350686 | 18070 | Fee | OW | P | |
| LC FEE 1-22D-56 | 22 | 050S | 060W | 4301350718 | 18101 | Fee | OW | P | |
| FEDERAL 8-2D-65 | 2 | 060S | 050W | 4301350719 | 18614 | Federal | OW | P | |
| FEDERAL 1-2D-64 | 2 | 060S | 040W | 4301350730 | 18585 | Federal | OW | P | |
| FEDERAL 7-2D-64 | 2 | 060S | 040W | 4301350734 | 18584 | Federal | OW | P | |
| FEDERAL 10-6D-64 | 6 | 060S | 040W | 4301350735 | 18162 | Federal | OW | P | |
| FEDERAL 4-3D-64 | 3 | 060S | 040W | 4301350736 | 18621 | Federal | OW | P | |
| FEDERAL 12-3D-64 | 3 | 060S | 040W | 4301350737 | 18620 | Federal | OW | P | |
| LC TRIBAL 3-21D-56 | 21 | 050S | 060W | 4301350751 | 18462 | Indian | OW | P | |
| LC TRIBAL 5-21D-56 | 21 | 050S | 060W | 4301350752 | 18286 | Indian | OW | P | |
| FEDERAL 2-1D-65 | 1 | 060S | 050W | 4301350759 | 18172 | Federal | OW | P | |
| FEDERAL 3-1D-65 | 1 | 060S | 050W | 4301350760 | 18173 | Federal | OW | P | |

| | | | | | | | | | |
|---|---|---|---|---|---|---|---|---|---|
| FEDERAL 5-1D-65 | 1 | 060S | 050W | 4301350761 | 18174 | Federal | OW | P | |
| FEDERAL 9-2D-65 | 2 | 060S | 050W | 4301350762 | 18245 | Federal | OW | P | |
| FEDERAL 11-2D-65 | 2 | 060S | 050W | 4301350763 | 18589 | Federal | OW | P | |
| FEDERAL 15-2D-65 | 2 | 060S | 050W | 4301350764 | 18590 | Federal | OW | P | |
| LC TRIBAL 14-14D-56 | 14 | 050S | 060W | 4301350776 | 18287 | Indian | OW | P | |
| LC FEE 2-20D-56 | 20 | 050S | 060W | 4301350777 | 18622 | Fee | OW | P | |
| LC TRIBAL 12-22D-56 | 22 | 050S | 060W | 4301350780 | 18341 | Indian | OW | P | |
| FEDERAL 3-4D-65 | 4 | 060S | 050W | 4301350782 | 18556 | Federal | OW | P | |
| FEDERAL 6-4D-65 | 4 | 060S | 050W | 4301350783 | 19162 | Federal | OW | P | |
| FEDERAL 12-4D-65 | 4 | 060S | 050W | 4301350784 | 19171 | Federal | OW | P | |
| LC TRIBAL 14-15D-56 | 15 | 050S | 060W | 4301350834 | 18362 | Indian | OW | P | |
| UTE TRIBAL 7I-21D-54 | 21 | 050S | 040W | 4301350852 | 18423 | Indian | OW | P | BERRY PILOT EOR 246-02 |
| UTE TRIBAL 8L-21D-54 | 21 | 050S | 040W | 4301350853 | 18423 | Indian | OW | P | BERRY PILOT EOR 246-02 |
| UTE TRIBAL 10S-21D-54 | 21 | 050S | 040W | 4301350854 | 18423 | Indian | OW | P | BERRY PILOT EOR 246-02 |
| UTE TRIBAL 11-11-54 | 11 | 050S | 040W | 4301350861 | 18775 | Indian | OW | P | |
| LC TRIBAL 2-28D-56 | 28 | 050S | 060W | 4301350866 | 18592 | Indian | OW | P | |
| LC FEE 8-28D-56 | 28 | 050S | 060W | 4301350867 | 18342 | Fee | OW | P | |
| LC TRIBAL 6-27D-56 | 27 | 050S | 060W | 4301350868 | 18480 | Indian | OW | P | |
| LC FEE 15-23D-56 | 23 | 050S | 060W | 4301350870 | 18410 | Fee | OW | P | |
| LC TRIBAL 15-26-56 | 26 | 050S | 060W | 4301350871 | 18377 | Indian | OW | P | |
| UTE TRIBAL 16-11-55 | 11 | 050S | 050W | 4301350888 | 18707 | Indian | OW | P | |
| LC TRIBAL 2-5D-56 | 5 | 050S | 060W | 4301350925 | 18568 | Indian | OW | P | |
| LC TRIBAL 2-9D-56 | 9 | 050S | 060W | 4301350926 | 18425 | Indian | OW | P | |
| LC FEE 8-29-45 | 29 | 040S | 050W | 4301350928 | 18313 | Fee | OW | P | |
| LC FEE 13-29-45 | 29 | 040S | 050W | 4301350929 | 18426 | Fee | OW | P | |
| LC FEE 9-12D-57 | 12 | 050S | 070W | 4301350963 | 18541 | Fee | OW | P | |
| LC FEE 1-22-57 | 22 | 050S | 070W | 4301350965 | 18558 | Fee | OW | P | |
| LC TRIBAL 11-3D-56 | 3 | 050S | 060W | 4301350966 | 18464 | Indian | OW | P | |
| LC TRIBAL 3-34-45 | 34 | 040S | 050W | 4301350976 | 18661 | Indian | OW | P | |
| LC TRIBAL 9-10D-56 | 10 | 050S | 060W | 4301350987 | 18944 | Indian | OW | P | |
| LC TRIBAL 10-9D-56 | 9 | 050S | 060W | 4301350990 | 18864 | Indian | OW | P | |
| LC FEE 10-31D-45 | 31 | 040S | 050W | 4301350994 | 18443 | Fee | OW | P | |
| VIEIRA TRIBAL 4-4-54 | 4 | 050S | 040W | 4301350997 | 18747 | Indian | OW | P | |
| LC TRIBAL 10-21-56 | 21 | 050S | 060W | 4301350999 | 18439 | Indian | OW | P | |
| FEDERAL 1-5D-64 | 5 | 060S | 040W | 4301351012 | 18720 | Federal | OW | P | |
| FEDERAL 2-5D-64 | 5 | 060S | 040W | 4301351013 | 18723 | Federal | OW | P | |
| FEDERAL 7-5D-64 | 5 | 060S | 040W | 4301351014 | 18722 | Federal | OW | P | |
| FEDERAL 8-5D-64 | 5 | 060S | 040W | 4301351015 | 18721 | Federal | OW | P | |
| MYRIN TRIBAL 15-10-55 | 10 | 050S | 050W | 4301351024 | 18771 | Indian | OW | P | |
| LC TRIBAL 15-15D-56 | 15 | 050S | 060W | 4301351030 | 18440 | Indian | OW | P | |
| LC TRIBAL 9-15D-56 | 15 | 050S | 060W | 4301351031 | 18441 | Indian | OW | P | |
| LC TRIBAL 6-28-45 | 28 | 040S | 050W | 4301351034 | 18700 | Indian | OW | P | |
| FEDERAL 1-12D-65 | 12 | 060S | 050W | 4301351055 | 18739 | Federal | OW | P | |
| FEDERAL 8-12D-65 | 12 | 060S | 050W | 4301351056 | 18718 | Federal | OW | P | |
| FEDERAL 2-12D-65 | 12 | 060S | 050W | 4301351057 | 18738 | Federal | OW | P | |
| LC TRIBAL 15-8D-56 | 8 | 050S | 060W | 4301351060 | 18862 | Indian | OW | P | |
| LC TRIBAL 8-22D-56 | 22 | 050S | 060W | 4301351069 | 19233 | Indian | OW | P | |
| LC TRIBAL 9-17D-56 | 17 | 050S | 060W | 4301351070 | 18945 | Indian | OW | P | |
| LC TRIBAL 7-27-45 | 27 | 040S | 050W | 4301351073 | 18685 | Indian | OW | P | |
| LC TRIBAL 11-24-45 | 24 | 040S | 050W | 4301351076 | 18745 | Indian | OW | P | |
| FEDERAL 3-12D-65 | 12 | 060S | 050W | 4301351093 | 18705 | Federal | OW | P | |
| FEDERAL 4-12D-65 | 12 | 060S | 050W | 4301351094 | 18704 | Federal | OW | P | |
| FEDERAL 5-12D-65 | 12 | 060S | 050W | 4301351095 | 18702 | Federal | OW | P | |
| FEDERAL 6-12D-65 | 12 | 060S | 050W | 4301351096 | 18703 | Federal | OW | P | |
| LC TRIBAL 9-8D-56 | 8 | 050S | 060W | 4301351112 | 18522 | Indian | OW | P | |
| UTE TRIBAL 4-9-54 | 9 | 050S | 040W | 4301351126 | 19059 | Indian | OW | P | |
| UTE TRIBAL 6-9-54 | 9 | 050S | 040W | 4301351127 | 19017 | Indian | OW | P | |
| UTE TRIBAL 2-9-54 | 9 | 050S | 040W | 4301351128 | 18946 | Indian | OW | P | |
| UTE TRIBAL 1-10-54 | 10 | 050S | 040W | 4301351129 | 18879 | Indian | OW | P | |
| LC TRIBAL 8-30D-56 | 30 | 050S | 060W | 4301351131 | 18539 | Indian | OW | P | |
| LC TRIBAL 16-30D-56 | 30 | 050S | 060W | 4301351132 | 18540 | Indian | OW | P | |
| FEDERAL 1-1D-65 | 1 | 060S | 050W | 4301351142 | 18623 | Federal | OW | P | |
| UTE TRIBAL 8-9-54 | 9 | 050S | 040W | 4301351143 | 18947 | Indian | OW | P | |
| FEDERAL 15-1D-65 | 1 | 060S | 050W | 4301351175 | 18654 | Federal | OW | P | |
| FEDERAL 16-1D-65 | 1 | 060S | 050W | 4301351176 | 18655 | Federal | OW | P | |
| LC TRIBAL 11-29D-56 | 29 | 050S | 060W | 4301351183 | 18873 | Indian | OW | P | |

| | | | | | | | | | |
|---|---|---|---|---|---|---|---|---|---|
| STATE TRIBAL 8-12-55 | 12 | 050S | 050W | 4301351188 | 18986 | Indian | OW | P | |
| LC TRIBAL 11-20D-56 | 20 | 050S | 060W | 4301351189 | 18819 | Indian | OW | P | |
| LC FEE 5-20D-56 | 20 | 050S | 060W | 4301351190 | 18818 | Fee | OW | P | |
| LC FEE 9-19-56 | 19 | 050S | 060W | 4301351192 | 18596 | Fee | OW | P | |
| LC TRIBAL 9-9D-56 | 9 | 050S | 060W | 4301351198 | 18595 | Indian | OW | P | |
| FEDERAL 16-6-64 | 6 | 060S | 040W | 4301351217 | 18792 | Federal | OW | P | |
| FEDERAL 9-6D-64 | 6 | 060S | 040W | 4301351218 | 18791 | Federal | OW | P | |
| UTE TRIBAL 5-17-55 | 17 | 050S | 050W | 4301351220 | 18841 | Indian | OW | P | |
| UTE TRIBAL 16-3-54 | 3 | 050S | 040W | 4301351226 | 18664 | Indian | OW | P | |
| STATE TRIBAL 15-6-54 | 6 | 050S | 040W | 4301351227 | 18746 | Indian | OW | P | |
| STATE TRIBAL 8-7-54 | 7 | 050S | 040W | 4301351228 | 18743 | Indian | OW | P | |
| STATE TRIBAL 12-1-55 | 1 | 050S | 050W | 4301351229 | 18741 | Indian | OW | P | |
| STATE TRIBAL 11-2-55 | 2 | 050S | 050W | 4301351230 | 18742 | Indian | OW | P | |
| FEDERAL 1-11-65 | 11 | 060S | 050W | 4301351231 | 18689 | Federal | OW | P | |
| FEDERAL 8-11D-65 | 11 | 060S | 050W | 4301351232 | 18688 | Federal | OW | P | |
| FEDERAL 2-11D-65 | 11 | 060S | 050W | 4301351233 | 18690 | Federal | OW | P | |
| STATE TRIBAL 12-3-55 | 3 | 050S | 050W | 4301351236 | 18744 | Indian | OW | P | |
| UTE TRIBAL 11-4-55 | 4 | 050S | 050W | 4301351237 | 18663 | Indian | OW | P | |
| UTE TRIBAL 4-9-55 | 9 | 050S | 050W | 4301351238 | 18796 | Indian | OW | P | |
| UTE TRIBAL 15-5-55 | 5 | 050S | 050W | 4301351239 | 18740 | Indian | OW | P | |
| UTE FEE 9-9-54 | 9 | 050S | 040W | 4301351259 | 18642 | Fee | OW | P | |
| LC TRIBAL 4-29-45 | 29 | 040S | 050W | 4301351260 | 18719 | Indian | OW | P | |
| UTE FEE 14-9D-54 | 9 | 050S | 040W | 4301351271 | 18684 | Fee | OW | P | |
| UTE FEE 15-9D-54 | 9 | 050S | 040W | 4301351272 | 18687 | Fee | OW | P | |
| LC FEE 10-28D-56 | 28 | 050S | 060W | 4301351288 | 18591 | Fee | OW | P | |
| UTE TRIBAL 8-16D-54 | 16 | 050S | 040W | 4301351295 | 19003 | Indian | OW | P | |
| FEE TRIBAL 4-5-54 | 5 | 050S | 040W | 4301351303 | 19187 | Indian | OW | P | |
| LC TRIBAL 1-26-56 | 26 | 050S | 060W | 4301351306 | 18816 | Indian | OW | P | |
| UTE TRIBAL 6-16D-54 | 16 | 050S | 040W | 4301351307 | 19060 | Indian | OW | P | |
| LC TRIBAL 7-22D-56 | 22 | 050S | 060W | 4301351308 | 18795 | Indian | OW | P | |
| LC TRIBAL 9-22D-56 | 22 | 050S | 060W | 4301351309 | 18794 | Indian | OW | P | |
| LC TRIBAL 9-32D-56 | 32 | 050S | 060W | 4301351316 | 19228 | Indian | OW | P | |
| LC TRIBAL 7-26D-56 | 26 | 050S | 060W | 4301351319 | 18817 | Indian | OW | P | |
| LC FEE 8-6D-56 | 6 | 050S | 060W | 4301351342 | 18657 | Fee | OW | P | |
| LC FEE 10-29D-45 | 29 | 040S | 050W | 4301351343 | 18850 | Fee | OW | P | |
| LC TRIBAL 1-7D-56 | 7 | 050S | 060W | 4301351344 | 18774 | Indian | OW | P | |
| LC TRIBAL 9-7D-56 | 7 | 050S | 060W | 4301351346 | 18773 | Indian | OW | P | |
| LC TRIBAL 11-10D-56 | 10 | 050S | 060W | 4301351369 | 18840 | Indian | OW | P | |
| LC FEE 1-31D-45 | 31 | 040S | 050W | 4301351371 | 18686 | Fee | OW | P | |
| LC TRIBAL 14-21D-56 | 21 | 050S | 060W | 4301351384 | 18877 | Indian | OW | P | |
| LC TRIBAL 4-22D-56 | 22 | 050S | 060W | 4301351385 | 18878 | Indian | OW | P | |
| LC TRIBAL 8-21D-56 | 21 | 050S | 060W | 4301351392 | 18874 | Indian | OW | P | |
| UTE TRIBAL 1-17-55 | 17 | 050S | 050W | 4301351393 | 18848 | Indian | OW | P | |
| LC TRIBAL 4-33D-45 | 33 | 040S | 050W | 4301351401 | 18853 | Indian | OW | P | |
| LC TRIBAL 16-21D-56 | 21 | 050S | 060W | 4301351407 | 18875 | Indian | OW | P | |
| UTE TRIBAL 2-10D-54 | 10 | 050S | 040W | 4301351411 | 19172 | Indian | OW | P | |
| UTE TRIBAL 4-10D-54 | 10 | 050S | 040W | 4301351414 | 19069 | Indian | OW | P | |
| LC TRIBAL 2-21D-56 | 16 | 050S | 060W | 4301351418 | 19252 | Indian | OW | P | |
| LC TRIBAL 1-23D-45 | 23 | 040S | 050W | 4301351425 | 18855 | Indian | OW | P | |
| LC TRIBAL 2-28D-45 | 28 | 040S | 050W | 4301351429 | 18701 | Indian | OW | P | |
| LC TRIBAL 9-28D-45 | 28 | 040S | 050W | 4301351430 | 18656 | Indian | OW | P | |
| LC TRIBAL 1-29-56 | 29 | 050S | 060W | 4301351442 | 18876 | Indian | OW | P | |
| LC FEE 1-1-56 | 1 | 050S | 060W | 4301351458 | 18829 | Fee | OW | P | |
| LC Tribal 12-32-45 | 32 | 040S | 050W | 4301351465 | 18772 | Indian | OW | P | |
| UTE TRIBAL 2-5-54 | 5 | 050S | 040W | 4301351520 | 18880 | Indian | OW | P | |
| LC Tribal 3-32D-45 | 32 | 040S | 050W | 4301351561 | 18842 | Indian | OW | P | |
| LC TRIBAL 5-15D-56 | 15 | 050S | 060W | 4301351562 | 19253 | Indian | OW | P | |
| LC FEE 16-36-56 | 36 | 050S | 060W | 4301351611 | 19096 | Fee | OW | P | |
| LC TRIBAL 15-34-56 | 34 | 050S | 060W | 4301351647 | 18962 | Indian | OW | P | |
| LC TRIBAL 1-34D-56 | 34 | 050S | 060W | 4301351660 | 18988 | Indian | OW | P | |
| LC FEE 13-23-56 | 23 | 050S | 060W | 4301351706 | 18994 | Fee | OW | P | |
| LC FEE 11-23D-56 | 23 | 050S | 060W | 4301351707 | 18995 | Fee | OW | P | |
| LC TRIBAL 3-33-56 | 33 | 050S | 060W | 4301351711 | 19242 | Indian | OW | P | |
| LC FEE 11-29D-45 | 29 | 040S | 050W | 4301351743 | 19188 | Fee | OW | P | |
| LC FEE 4-28D-45 | 29 | 040S | 050W | 4301351745 | 18849 | Fee | OW | P | |
| CC Fee 7R-28-38 | 28 | 030S | 080W | 4301351852 | 18863 | Fee | OW | P | |

| | | | | | | | | | |
|---|---|---|---|---|---|---|---|---|---|
| FEDERAL 6-7-64 | 7 | 060S | 040W | 4301351915 | 19117 | Federal | OW | P | |
| FEDERAL 3-7D-64 | 7 | 060S | 040W | 4301351916 | 19115 | Federal | OW | P | |
| FEDERAL 4-7D-64 | 7 | 060S | 040W | 4301351917 | 19110 | Federal | OW | P | |
| FEDERAL 5-7D-64 | 7 | 060S | 040W | 4301351918 | 19111 | Federal | OW | P | |
| FEDERAL 2-7-64 | 7 | 060S | 040W | 4301351919 | 19139 | Federal | OW | P | |
| FEDERAL 1-7D-64 | 7 | 060S | 040W | 4301351920 | 19140 | Federal | OW | P | |
| FEDERAL 12-7D-64 | 7 | 060S | 040W | 4301351924 | 19025 | Federal | OW | P | |
| FEDERAL 11-7D-64 | 7 | 060S | 040W | 4301351925 | 19039 | Federal | OW | P | |
| FEDERAL 13-7D-64 | 7 | 060S | 040W | 4301351926 | 19026 | Federal | OW | P | |
| FEDERAL 14-7D-64 | 7 | 060S | 040W | 4301351927 | 19040 | Federal | OW | P | |
| FEDERAL 7-7D-64 | 7 | 060S | 040W | 4301351933 | 19141 | Federal | OW | P | |
| FEDERAL 8-7D-64 | 7 | 060S | 040W | 4301351934 | 19142 | Federal | OW | P | |
| FEDERAL 9-7D-64 | 7 | 060S | 040W | 4301351935 | 19143 | Federal | OW | P | |
| FEDERAL 10-7D-64 | 7 | 060S | 040W | 4301351936 | 19144 | Federal | OW | P | |
| ABBOTT FEE 2-6D-54 | 6 | 050S | 040W | 4301351949 | 18974 | Fee | OW | P | |
| ABBOTT FEE 8-6D-54 | 6 | 050S | 040W | 4301351950 | 18964 | Fee | OW | P | |
| ABBOTT FEE 4-6-54 | 6 | 050S | 040W | 4301351952 | 18965 | Fee | OW | P | |
| Federal 15-12D-65 | 12 | 060S | 050W | 4301351992 | 19051 | Federal | OW | P | |
| Federal 10-12D-65 | 12 | 060S | 050W | 4301351999 | 19052 | Federal | OW | P | |
| Federal 9-12D-65 | 12 | 060S | 050W | 4301352000 | 19053 | Federal | OW | P | |
| Federal 16-12D-65 | 12 | 060S | 050W | 4301352003 | 19054 | Federal | OW | P | |
| Federal 1-6D-65 | 6 | 060S | 050W | 4301352012 | 19189 | Federal | OW | P | |
| Federal 3-6D-65 | 6 | 060S | 050W | 4301352014 | 19190 | Federal | OW | P | |
| Federal 2-6-65 | 6 | 060S | 050W | 4301352017 | 19191 | Federal | OW | P | |
| Federal 7-6D-65 | 6 | 060S | 050W | 4301352018 | 19192 | Federal | OW | P | |
| Federal 16-11D-65 | 11 | 060S | 050W | 4301352045 | 19070 | Federal | OW | P | |
| Federal 15-11D-65 | 11 | 060S | 050W | 4301352046 | 19076 | Federal | OW | P | |
| Federal 10-11D-65 | 11 | 060S | 050W | 4301352047 | 19077 | Federal | OW | P | |
| Federal 9-11D-65 | 11 | 060S | 050W | 4301352048 | 19071 | Federal | OW | P | |
| Federal 11-12D-65 | 12 | 060S | 050W | 4301352049 | 19121 | Federal | OW | P | |
| Federal 12-12D-65 | 12 | 060S | 050W | 4301352050 | 19122 | Federal | OW | P | |
| Federal 13-12D-65 | 12 | 060S | 050W | 4301352052 | 19123 | Federal | OW | P | |
| Federal 14-12D-65 | 12 | 060S | 050W | 4301352053 | 19124 | Federal | OW | P | |
| LC Tribal 12-28D-45 | 28 | 040S | 050W | 4301352089 | 19378 | Indian | OW | P | |
| LC Tribal 2-32D-45 | 32 | 040S | 050W | 4301352113 | 19348 | Indian | OW | P | |
| LC Tribal 16-29D-45 | 32 | 040S | 050W | 4301352114 | 19349 | Indian | OW | P | |
| Vieira Tribal 3-4D-54 | 4 | 050S | 040W | 4301352145 | 19210 | Indian | OW | P | |
| Vieira Tribal 5-4D-54 | 4 | 050S | 040W | 4301352146 | 19193 | Indian | OW | P | |
| Vieira Tribal 6-4D-54 | 4 | 050S | 040W | 4301352147 | 19216 | Indian | OW | P | |
| Lamplugh Tribal 6-3D-54 | 3 | 050S | 040W | 4301352148 | 19289 | Indian | OW | P | |
| Lamplugh Tribal 5-3D-54 | 3 | 050S | 040W | 4301352149 | 19290 | Indian | GW | P | |
| Lamplugh Tribal 4-3D-54 | 3 | 050S | 040W | 4301352150 | 19291 | Indian | OW | P | |
| Lamplugh Tribal 3-3D-54 | 3 | 050S | 040W | 4301352151 | 19292 | Indian | OW | P | |
| UTE Tribal 6-35D-54 | 35 | 050S | 040W | 4301352158 | 19254 | Indian | GW | P | |
| UTE Tribal 4-35D-54 | 35 | 050S | 040W | 4301352159 | 19255 | Indian | GW | P | |
| Heiner Tribal 3-11D-54 | 11 | 050S | 040W | 4301352165 | 19194 | Indian | OW | P | |
| Heiner Tribal 4-11-54 | 11 | 050S | 040W | 4301352166 | 19195 | Indian | OW | P | |
| Heiner Tribal 5-11D-54 | 11 | 050S | 040W | 4301352167 | 19196 | Indian | OW | P | |
| Conolly Tribal 1-11D-54 | 11 | 050S | 040W | 4301352168 | 19270 | Indian | OW | P | |
| Conolly Tribal 2-11D-54 | 11 | 050S | 040W | 4301352169 | 19197 | Indian | OW | P | |
| Conolly Tribal 7-11D-54 | 11 | 050S | 040W | 4301352170 | 19280 | Indian | OW | P | |
| Conolly Tribal 8-11D-54 | 11 | 050S | 040W | 4301352171 | 19281 | Indian | OW | P | |
| Casper Tribal 1-5D-54 | 5 | 050S | 040W | 4301352180 | 19198 | Indian | OW | P | |
| Fee Tribal 6-5D-54 | 5 | 050S | 040W | 4301352181 | 19199 | Indian | OW | P | |
| Fee Tribal 5-5D-54 | 5 | 050S | 040W | 4301352182 | 19200 | Indian | OW | P | |
| Fee Tribal 3-5D-54 | 5 | 050S | 040W | 4301352184 | 19201 | Indian | OW | P | |
| Casper Tribal 7-5D-54 | 5 | 050S | 040W | 4301352185 | 19202 | Indian | OW | P | |
| UTE Tribal 10-35D-54 | 35 | 050S | 040W | 4301352198 | 19320 | Indian | OW | P | |
| UTE Tribal 14-35D-54 | 35 | 050S | 040W | 4301352199 | 19311 | Indian | GW | P | |
| UTE Tribal 12-35D-54 | 35 | 050S | 040W | 4301352200 | 19312 | Indian | OW | P | |
| UTE Tribal 16-35D-54 | 35 | 050S | 040W | 4301352230 | 19321 | Indian | OW | P | |
| Evans Tribal 1-3-54 | 3 | 050S | 040W | 4301352234 | 19264 | Indian | OW | P | |
| Evans Tribal 2-3D-54 | 3 | 050S | 040W | 4301352235 | 19265 | Indian | OW | P | |
| Evans Tribal 7-3D-54 | 3 | 050S | 040W | 4301352236 | 19256 | Indian | OW | P | |
| Evans Tribal 8-3D-54 | 3 | 050S | 040W | 4301352237 | 19257 | Indian | OW | P | |
| Ute Tribal 9-3D-54 | 3 | 050S | 040W | 4301352249 | 19236 | Indian | OW | P | |

| | | | | | | | | | |
|---|---|---|---|---|---|---|---|---|---|
| Ute Tribal 15-3D-54 | 3 | 050S | 040W | 4301352250 | 19237 | Indian | OW | P | |
| Ute Tribal 10-3-54 | 3 | 050S | 040W | 4301352251 | 19238 | Indian | OW | P | |
| Ute Tribal 14-3D-54 | 3 | 050S | 040W | 4301352298 | 19258 | Indian | OW | P | |
| Ute Tribal 12-3D-54 | 3 | 050S | 040W | 4301352299 | 19259 | Indian | OW | P | |
| Ute Tribal 11-3D-54 | 3 | 050S | 040W | 4301352300 | 19260 | Indian | OW | P | |
| Ute Tribal 16-4D-54 | 4 | 050S | 040W | 4301352302 | 19350 | Indian | OW | P | |
| Ute Tribal 15-4D-54 | 4 | 050S | 040W | 4301352303 | 19293 | Indian | OW | P | |
| Ute Tribal 9-4D-54 | 4 | 050S | 040W | 4301352305 | 19304 | Indian | OW | P | |
| Ute Tribal 10-4D-54 | 4 | 050S | 040W | 4301352307 | 19294 | Indian | OW | P | |
| UTE Tribal 2-35D-54 | 35 | 050S | 040W | 4301352319 | 19322 | Indian | OW | P | |
| UTE Tribal 8-35D-54 | 35 | 050S | 040W | 4301352320 | 19323 | Indian | OW | P | |
| Abbott Fee 5-6D-54 | 6 | 050S | 040W | 4301352326 | 19351 | Fee | OW | P | |
| Ute Tribal 6-11D-54 | 11 | 050S | 040W | 4301352330 | 19243 | Indian | OW | P | |
| Ute Tribal 12-11D-54 | 11 | 050S | 040W | 4301352331 | 19244 | Indian | OW | P | |
| Ute Tribal 14-11D-54 | 11 | 050S | 040W | 4301352332 | 19245 | Indian | OW | P | |
| Ute Tribal 11-4D-54 | 4 | 050S | 040W | 4301352343 | 19305 | Indian | OW | P | |
| Ute Tribal 12-4D-54 | 4 | 050S | 040W | 4301352344 | 19352 | Indian | OW | P | |
| Ute Tribal 13-4D-54 | 4 | 050S | 040W | 4301352345 | 19353 | Indian | OW | P | |
| Ute Tribal 14-4D-54 | 4 | 050S | 040W | 4301352346 | 19306 | Indian | OW | P | |
| Ute Tribal 16-5D-54 | 5 | 050S | 040W | 4301352545 | 99999 | Indian | OW | P | |
| Ute Tribal 15-5D-54 | 5 | 050S | 040W | 4301352546 | 99999 | Indian | OW | P | |
| Ute Tribal 10-5D-54 | 5 | 050S | 040W | 4301352547 | 99999 | Indian | OW | P | |
| Ute Tribal 8-5D-54 | 5 | 050S | 040W | 4301352548 | 99999 | Indian | OW | P | |
| SCOFIELD-THORPE 26-31 | 26 | 120S | 070E | 4300730987 | 15218 | Fee | D | PA | |
| SCOFIELD-THORPE 26-43 | 26 | 120S | 070E | 4300730990 | 14922 | Fee | D | PA | |
| SCOFIELD CHRISTIANSEN 8-23 | 8 | 120S | 070E | 4300730999 | 15172 | Fee | D | PA | |
| CC FEE 7-28-38 | 28 | 030S | 080W | 4301350887 | 18288 | Fee | D | PA | |
| CC FEE 8-9-37 | 9 | 030S | 070W | 4301350896 | 18660 | Fee | D | PA | |
| ST LOST CREEK 32-44 | 32 | 110S | 070E | 4304930023 | 14450 | State | D | PA | |
| SCOFIELD THORPE 22-41X RIG SKID | 22 | 120S | 070E | 4300730890 | 13719 | Fee | GW | S | |
| SCOFIELD-THORPE 35-13 | 35 | 120S | 070E | 4300730991 | 14846 | Fee | GW | S | |
| SCOFIELD-THORPE 23-31 | 23 | 120S | 070E | 4300731001 | 14923 | Fee | GW | S | |
| NUTTERS RIDGE FED 5-1 | 5 | 060S | 040W | 4301330403 | 8231 | Federal | OW | S | |
| WIRE FENCE CYN FED 15-1 | 15 | 060S | 050W | 4301330404 | 8233 | Federal | GW | S | |
| R FORK ANTELOPE CYN FED 25-1 | 25 | 060S | 050W | 4301330406 | 8234 | Federal | OW | S | |
| WOLF HOLLOW 22-1 | 22 | 060S | 050W | 4301330425 | 10370 | Federal | GW | S | |
| ANTELOPE RIDGE 24-1 | 24 | 060S | 050W | 4301330426 | 10371 | Federal | OW | S | |
| B C UTE TRIBAL 8-21 | 21 | 050S | 040W | 4301330829 | 8414 | Indian | OW | S | BERRY PILOT EOR 246-02 |
| Z and T UTE TRIBAL 10-21 | 21 | 050S | 040W | 4301331283 | 11133 | Indian | GW | S | BERRY PILOT EOR 246-02 |
| Z and T UTE TRIBAL 12-22 | 22 | 050S | 040W | 4301331311 | 11421 | Indian | OW | S | |
| UTE TRIBAL 15-17 | 17 | 050S | 040W | 4301331649 | 11956 | Indian | OW | S | |
| UTE TRIBAL 7-30 | 30 | 050S | 040W | 4301332167 | 12945 | Indian | OW | S | |
| UTE TRIBAL 8-35-55 | 35 | 050S | 050W | 4301332267 | 13571 | Indian | OW | S | |
| UTE TRIBAL 10-16-55 | 16 | 050S | 050W | 4301332345 | 13693 | Indian | OW | S | |
| FOY TRIBAL 11-34-55 | 34 | 050S | 050W | 4301332351 | 13648 | Indian | OW | S | |
| UTE TRIBAL 13-30-54 | 30 | 050S | 040W | 4301332409 | 13968 | Indian | OW | S | |
| UTE TRIBAL 3-33-54 | 33 | 050S | 040W | 4301332412 | 13938 | Indian | OW | S | |
| UTE TRIBAL 1-20-55 | 20 | 050S | 050W | 4301332414 | 14548 | Indian | OW | S | |
| UTE TRIBAL 11-30-54 | 30 | 050S | 040W | 4301332512 | 13982 | Indian | OW | S | |
| UTE TRIBAL 2-24-54 | 24 | 050S | 040W | 4301332569 | 14314 | Indian | OW | S | |
| UTE TRIBAL 10-14-55 | 14 | 050S | 050W | 4301332601 | 14331 | Indian | OW | S | |
| MOON TRIBAL 3-27-54 | 27 | 050S | 040W | 4301332613 | 14416 | Indian | OW | S | |
| UTE TRIBAL 7-21-54 | 21 | 050S | 040W | 4301332623 | 14383 | Indian | OW | S | BERRY PILOT EOR 246-02 |
| UTE TRIBAL 16-24-55 | 24 | 050S | 050W | 4301332672 | 14384 | Indian | GW | S | |
| UTE TRIBAL 7-35-54 | 35 | 050S | 040W | 4301332774 | 15019 | Indian | OW | S | |
| UTE TRIBAL 16-25-54 | 25 | 050S | 040W | 4301332779 | 15078 | Indian | OW | S | |
| MOON TRIBAL 13-27-54 | 27 | 050S | 040W | 4301332801 | 15057 | Indian | OW | S | |
| UTE TRIBAL 15-15-55 | 15 | 050S | 050W | 4301332855 | 15114 | Indian | OW | S | |
| UTE TRIBAL 5-36-55 | 36 | 050S | 050W | 4301332930 | 15301 | Indian | OW | S | |
| UTE TRIBAL 8-24-54 | 24 | 050S | 040W | 4301332933 | 15402 | Indian | OW | S | |
| UTE TRIBAL 12-15-55 | 15 | 050S | 050W | 4301332981 | 15348 | Indian | OW | S | |
| UTE TRIBAL 9-21-54 | 21 | 050S | 040W | 4301333040 | 15360 | Indian | OW | S | BERRY PILOT EOR 246-02 |
| UTE TRIBAL 15-21-54 | 21 | 050S | 040W | 4301333114 | 15441 | Indian | OW | S | BERRY PILOT EOR 246-02 |
| UTE TRIBAL 10-16-54 | 16 | 050S | 040W | 4301333129 | 15454 | Indian | OW | S | |
| TAYLOR FEE 7-14-56 | 14 | 050S | 060W | 4301333140 | 15601 | Fee | OW | S | |
| UTE TRIBAL 9S-25-55 | 25 | 050S | 050W | 4301333245 | 15962 | Indian | OW | S | |

| | | | | | | | | | |
|---|---|---|---|---|---|---|---|---|---|
| UTE TRIBAL 9-5-54 | 5 | 050S | 040W | 4301351111 | 18909 | Indian | OW | S | |
| ABBOTT FEE 6-6-54 | 6 | 050S | 040W | 4301351948 | 18963 | Fee | OW | S | |