001

STATE OF UTAH
DEPARTMENT OF NATURAL RESOURCES
DIVISION OF OIL, GAS AND MINING

FORM 3

AMENDED REPORT ☐
(highlight changes)

# APPLICATION FOR PERMIT TO DRILL

5. MINERAL LEASE NO: 14-20-H62-4948
6. SURFACE: INDIAN

1A. TYPE OF WORK: DRILL [√] REENTER [ ] DEEPEN [ ]

7. IF INDIAN, ALLOTTEE OR TRIBE NAME: UTE

B. TYPE OF WELL: OIL [√] GAS [ ] OTHER _____ SINGLE ZONE [√] MULTIPLE ZONE [ ]

8. UNIT or CA AGREEMENT NAME:

2. NAME OF OPERATOR: BERRY PETROLEUM COMPANY

9. WELL NAME and NUMBER: UTE TRIBAL 13-33-54

3. ADDRESS OF OPERATOR: RT. 3 BOX 3020 CITY ROOSEVELT STATE UTAH ZIP 84066
PHONE NUMBER: (435)722-1325

10. FIELD AND POOL, OR WILDCAT: BRUNDAGE CANYON

4. LOCATION OF WELL (FOOTAGES)
AT SURFACE: 824' FSL, 743' FWL
555776 X 39.99834
4427567 Y -110.34661 NAD 27
39.998258 LAT
AT PROPOSED PRODUCING ZONE: SAME AS ABOVE
110.346692 LONG

11. QTR/QTR, SECTION, TOWNSHIP, RANGE, MERIDIAN: (SW/SW) SEC. 33, T.5S., R.4W. U.S.B.&M.

14. DISTANCE IN MILES AND DIRECTION FROM NEAREST TOWN OR POST OFFICE: 23.2 MILES FROM MYTON, UTAH

12. COUNTY: DUCHESNE
13. STATE: UTAH

15. DISTANCE TO NEAREST PROPERTY OR LEASE LINE (FEET): 743'
16. NUMBER OF ACRES IN LEASE: 640
17. NUMBER OF ACRES ASSIGNED TO THIS WELL: 40

18. DISTANCE TO NEAREST WELL (DRILLING, COMPLETED, OR APPLIED FOR) ON THIS LEASE (FEET): 1398'
19. PROPOSED DEPTH: 5800'
20. BOND DESCRIPTION: RLB0005651

21. ELEVATIONS (SHOW WHETHER DF, RT, GR, ETC.): 6809' GR
22. APPROXIMATE DATE WORK WILL START: REFER TO BPC SOP PLAN
23. ESTIMATED DURATION: REFER TO BPC SOP PLAN

24. PROPOSED CASING AND CEMENTING PROGRAM

| SIZE OF HOLE | CASING SIZE, GRADE, AND WEIGHT PER FOOT | SETTING DEPTH | CEMENT TYPE, QUANTITY, YIELD, AND SLURRY WEIGHT |
|---|---|---|---|
| | | | |
| | | | |
| | | | |

REFER TO BERRY PETROLEUM COMPANY SOP'S DRILLING PROGRAM/CASING DESIGN

| | | | |
|---|---|---|---|
| | | | |
| | | | |
| | | | |

25. ATTACHMENTS

VERIFY THE FOLLOWING ARE ATTACHED IN ACCORDANCE WITH THE UTAH OIL AND GAS CONSERVATION GENERAL RULES:

[√] WELL PLAT OR MAP PREPARED BY LICENSED SURVEYOR OR ENGINEER
[√] EVIDENCE OF DIVISION OF WATER RIGHTS APPROVAL FOR USE OF WATER
[√] COMPLETE DRILLING PLAN (BPC SOP ON FILE WITH STATE)
[ ] FORM 5, IF OPERATOR IS PERSON OR COMPANY OTHER THAN THE LEASE OWNER

NAME (PLEASE PRINT) DEBBIE L. WISENER TITLE PRODUCTION & REGULATORY TECHNICIAN

SIGNATURE DATE 01/17/05

(This space for State use only)

RECEIVED
JAN 18 2005
DIV. OF OIL, GAS & MINING

API NUMBER ASSIGNED: 43-013-32742

Approved by the Utah Division of Oil, Gas and Mining
Date: 01-19-05
By:

(11/2001) (See Instructions on Reverse Side)

Federal Approval of this Action is Necessary

# BERRY PETROLEUM COMPANY

Well location, UTE TRIBAL #13-33-54, located as shown in the SW 1/4 SW 1/4 of Section 33, T5S, R4W, U.S.B.&M. Duchesne County, Utah.

## BASIS OF ELEVATION

BENCH MARK (M67) LOCATED IN THE SW 1/4 OF SECTION 9, T5S, R4W, U.S.B.&M. TAKEN FROM THE DUCHESNE SE QUADRANGLE, UTAH, DUCHESNE COUNTY, 7.5 MINUTE QUAD. (TOPOGRAPHIC MAP) PUBLISHED BY THE UNITED STATES DEPARTMENT OF THE INTERIOR, GEOLOGICAL SURVEY. SAID ELEVATION IS MARKED ON CAP AS BEING 6097 FEET.

## BASIS OF BEARINGS

BASIS OF BEARINGS IS A G.P.S. OBSERVATION.

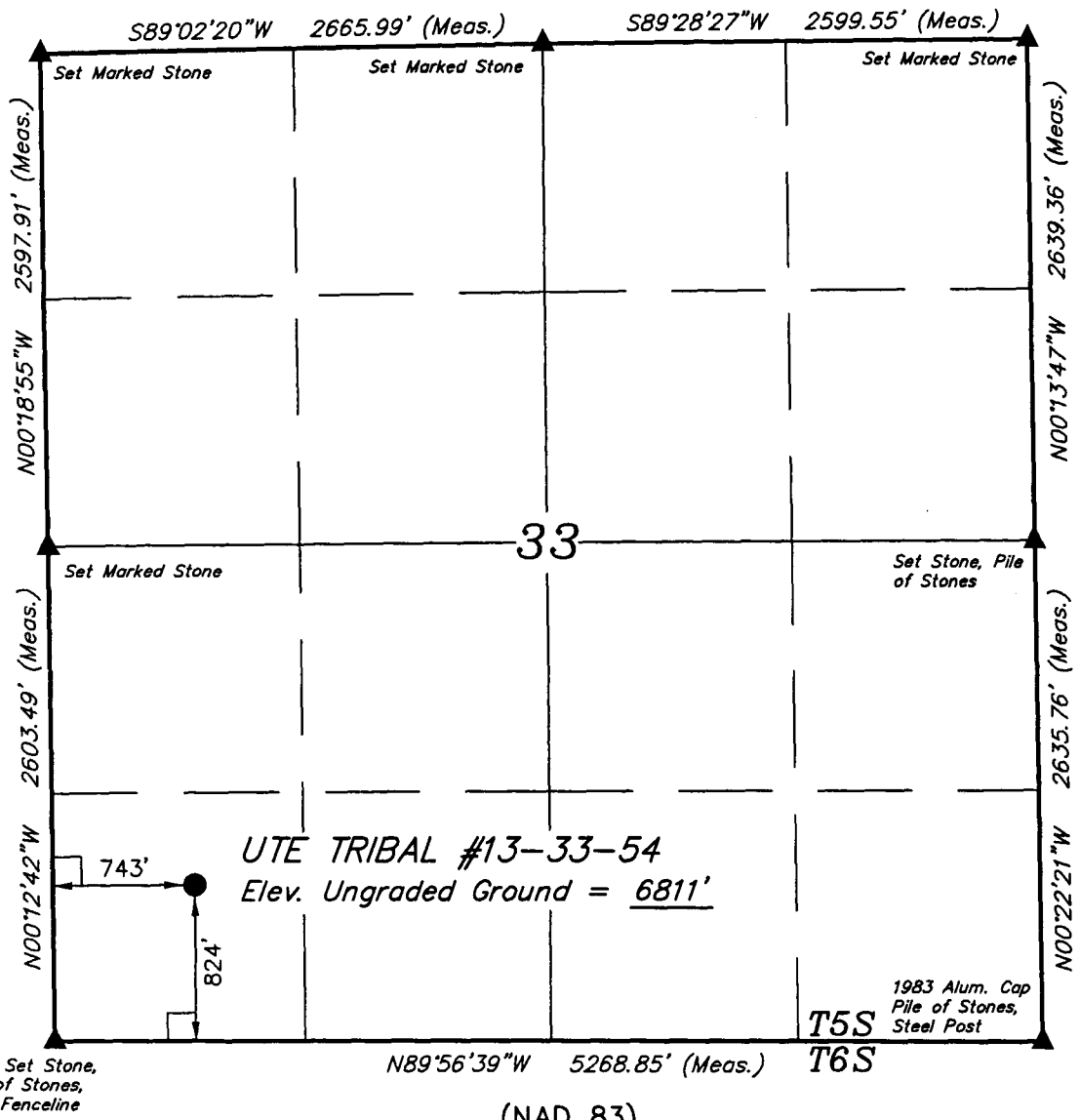


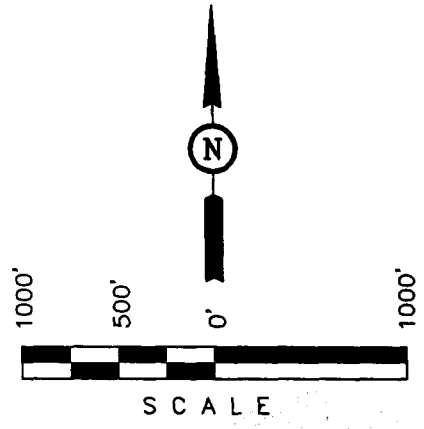


## CERTIFICATE

THIS IS TO CERTIFY THAT THE ABOVE PLAT WAS PREPARED FROM FIELD NOTES OF ACTUAL SURVEYS MADE BY ME OR UNDER MY SUPERVISION AND THAT THE SAME ARE TRUE AND CORRECT TO THE BEST OF MY KNOWLEDGE AND BELIEF.

REGISTERED LAND SURVEYOR
REGISTRATION NO. 161319
STATE OF UTAH

(NAD 83)
LATITUDE = 39°59'53.59" (39.998219)
LONGITUDE = 110°20'50.64" (110.347400)
(NAD 27)
LATITUDE = 39°59'53.73" (39.998258)
LONGITUDE = 110°20'48.09" (10.346692)

## LEGEND:

└ = 90° SYMBOL

● = PROPOSED WELL HEAD.

▲ = SECTION CORNERS LOCATED.

**UINTAH ENGINEERING & LAND SURVEYING**
*85 SOUTH 200 EAST - VERNAL, UTAH 84078*
(435) 789-1017

| | | |
|---|---|---|
| SCALE 1" = 1000' | DATE SURVEYED: 09-15-04 | DATE DRAWN: 09-19-04 |
| PARTY S.H. L.M. D.R.B. | REFERENCES G.L.O. PLAT | |
| WEATHER WARM | FILE BERRY PETROLEUM COMPANY | |

SELF-CERTIFICATION STATEMENT

The following self -certification statement is provided per federal requirements dated June 15, 1988.

Please be advised that Berry Petroleum Company is considered to be the operator of the following well.

Ute Tribal 13-33-54
SW 1/4, SW 1/4, 824' FSL 743' FWL, Section 33, T. 5 S., R. 4 W., U.S.B.&M.
Lease BIA 14-20-H62-4948
Duchesne, County, Utah

Berry Petroleum Company is responsible under the terms of the lease for the operations conducted upon the lease lands.

Debbie L. Wisener
Production & Regulatory Technician
Berry Petroleum Company
1614 South 2000 West
Route 3, Box 3020
Roosevelt, Utah 84066
435-722-1325

003

# Berry Petroleum Company

**Brundage Canyon Field**

**1614 South 2000 West**
**Rt. 3 Box 3020**
**Roosevelt, UT 84066**

**Ph. (435) 722-1325**
**Fax: (435) 722-1321**
**www.bry.com**

January 17, 2005

RECEIVED
JAN 18 2005
DIV. OF OIL, GAS & MINING

State Of Utah
Division of Oil, Gas & Mining
1594 W. North Temple,
Suite 1210 Box 145801
Salt Lake City, Utah 84114-5801

Re: Application for Permit to Drill

Attached please find one (1) original copy of an *Application for Permit to Drill* on the following locations:

**UTE TRIBAL 10-20-54**
**UTE TRIBAL 16-20-54**
**UTE TRIBAL 4-28-54**
**UTE TRIBAL 15-31-54**
**UTE TRIBAL 13-33-54** ✓

Thank you,

Debbie L. Wisener
Production & Regulatory Technician

BERRY PETROLEUM COMPANY
Ute Tribal 13-33-54
Surface location SW 1/4, SW 1/4, 824' FSL 743' FWL, Section 33, T. 5 S., R. 4 W., U.S.B.&M.
Duchesne County, Utah

ONSHORE ORDER NO. 1

DRILLING PROGRAM

**1,2 Estimated Tops of Geological Markers and Formations Expected to Contain Water, Oil and Gas and Other Minerals**

| Formation | Depth |
|---|---|
| Uinta | surface |
| Green River | 1170' |
| Mahogany | 2386' |
| TGR3 Marker | 3386' |
| *Douglas Creek | 4156' |
| *Castle Peak | 5053' |
| Uteland Butte Ls. | 5486' |
| Wasatch | 5701' |
| TD | 5800' |

*PROSPECTIVE PAY

**3 Pressure Control Equipment**

PLEASE REFER TO BERRY PETROLEUM COMPANY STANDARD OPERATING PROCEDURE (SOP VERSION: AUGUST 10, 2004).

**4 Proposed Casing and Cementing Program**

PLEASE REFER TO BERRY PETROLEUM COMPANY STANDARD OPERATING PROCEDURE (SOP VERSION: AUGUST 10, 2004).

**5 Drilling Fluids Program**

PLEASE REFER TO BERRY PETROLEUM COMPANY STANDARD OPERATING PROCEDURE (SOP VERSION: AUGUST 10, 2004).

**6 Evaluation Program**

PLEASE REFER TO BERRY PETROLEUM COMPANY STANDARD OPERATING PROCEDURE (SOP VERSION: AUGUST 10, 2004).

## 7 Abnormal Conditions

PLEASE REFER TO BERRY PETROLEUM COMPANY STANDARD OPERATING PROCEDURE (SOP VERSION: AUGUST 10, 2004).

## 8 Anticipated Starting Dates and Notification of Operations

PLEASE REFER TO BERRY PETROLEUM COMPANY STANDARD OPERATING PROCEDURE (SOP VERSION: AUGUST 10, 2004).

## 9 Other information

PLEASE REFER TO BERRY PETROLEUM COMPANY STANDARD OPERATING PROCEDURE (SOP VERSION: AUGUST 10, 2004).

BERRY PETROLEUM COMPANY
Ute Tribal 13-33-54
Surface location SW 1/4, SW 1/4, 824' FSL 743' FWL, Section 33, T. 5 S., R. 4 W., U.S.B.&M.
Duchesne County, Utah

ONSHORE ORDER NO. 1

MULTI POINT SURFACE USE & OPERATIONS PLAN

## 1 Existing Roads

To reach the Berry Petroleum Company well, Ute Tribal 13-33-54 location, in Section 33-T5S-R4W:

Start in Myton, Utah. Proceed west on US Highway 40, 8.6 miles to the Antelope Creek/Sowers Canyon Road at the Bridgeland turnoff. Turn south and proceed southwest 8.6 miles to the Nutter Ridge road. Turn south and proceed 0.4 miles. Turn south and proceed southwest 1.8 miles to the Ute Tribal 23-3R location. Continue south 0.6 miles, skirt the Moon Tribal 12-23-54 location and proceed south 3.2 miles to the Ute Tribal 13-33-54 location.

The existing oilfield service road may need some surface material to prevent or repair holes in the road due to heavy truck traffic during the drilling and completion operation. If repairs are made the operator will secure material from private sources.

Please see the attached map for additional details.

## 2 Planned Access Road

See Topographic Map "B" for the location of the proposed access road.

## 3 Location of Existing Wells

See Topographic Map "C" for the location of existing wells within a 1 mile radius.

## 4 Location of Tank Batteries, Production Facilities and Production Gathering and Service Lines

PLEASE REFER TO BERRY PETROLEUM COMPANY STANDARD OPERATING PROCEDURE (SOP VERSION: AUGUST 10, 2004).

**5 Location and Type of Water Supply**

Water for the drilling and completion will be pumped or trucked from the Berry source wells located in Sec. 23, T5S, R5W or Sec. 24, T5S, R5W, permit # 43-11041, or from Duchesne City Culinary Water Dock located in Sec. 1, T4S, R5W or from East Duchesne Water, Arcadia Feedlot, Sec. 28, T3S, R3W or from Petroglyph Operating Company 08-04 Waterplant, Sec. 8, T5S, R3W or from Kenneth V. & Barbara U. Richens source well located in Sec. 34, T3S, R2W, permit # 43-1723 or Brundage Canyon Field produced water or Leo Foy source well located in Sec. 34, T5S, R5W, permit # 43-11324. A water use agreement is also in place with the Ute Tribe.

**6 Source of Construction Materials**

PLEASE REFER TO BERRY PETROLEUM COMPANY STANDARD OPERATING PROCEDURE (SOP VERSION: AUGUST 10, 2004).

**7 Methods of Handling Waste Materials**

PLEASE REFER TO BERRY PETROLEUM COMPANY STANDARD OPERATING PROCEDURE (SOP VERSION: AUGUST 10, 2004).

**8 Ancillary Facilities**

PLEASE REFER TO BERRY PETROLEUM COMPANY STANDARD OPERATING PROCEDURE (SOP VERSION: AUGUST 10, 2004).

**9 Wellsite Layout**

The attached Location Layout diagram describes drill pad cross-sections, cuts and fills, and locations of the mud tanks, reserve pit, pipe racks, trailer parking, spoil dirt stockpile(s) and surface material stockpile(s)

**10 Plans for Restoration of the Surface**

PLEASE REFER TO BERRY PETROLEUM COMPANY STANDARD OPERATING PROCEDURE (SOP VERSION: AUGUST 10, 2004). If an Archaeological Study is preformed, all seed mixture will match Archaeological recommendation.

**11 Surface Ownership**

Ute Indian Tribe

**12 Other information**

PLEASE REFER TO BERRY PETROLEUM COMPANY STANDARD OPERATING PROCEDURE (SOP VERSION: AUGUST 10, 2004).

## 13 Operator's Representative and Certification

A) Representative

NAME: Debbie L. Wisener

ADDRESS: Berry Petroleum Company
1614 South 2000 West
Route 3, Box 3020
Roosevelt, Utah 84066

PHONE: 435-722-1325

All lease and/or unit operations will be conducted in such a manner that full compliance is made with all applicable laws, regulations and onshore oil and gas orders. The operator is fully responsible for the actions of its subcontractors. A copy of these conditions will be furnished to the field representative to ensure compliance.

The drilling permit will be valid for a period of one year from the date of approval. After permit termination, a new application will be filed for approval for any future operations.

B) Certification:

I hereby certify that I, or persons under my direct supervision, have inspected the proposed drillsite and access route; that I am familiar with the conditions which presently exist; that the statements made in this plan are, to the best of my knowledge and belief, true and correct; and that the work associated with the operations proposed herein will be performed by Berry Petroleum Company and its contractors and subcontractors in conformity with this plan and the terms and conditions under which it is approved. This statement is subject to the provisions of 18 U.S.C. 1001 for the filing of a false statement.

Jan. 17, 05
DATE

Debbie L. Wisener
Production & Regulatory Technician
Berry Petroleum Company

## APPLICATION FOR GRANT OF CORRIDOR RIGHT-OF-WAY

**BERRY PETROLEUM COMPANY.** having a resident or principal place of business at **Route 3 Box 3020, Roosevelt, Utah, 84066,** hereby files an application with the Bureau of Indian Affairs, pursuant to the terms and provisions of the Act of February 5, 1948 (62 Stat. 17; 25 U.S.C. 323), and to the regulations of the Department of the Interior contained in Title 25, Code of Federal Regulations, Part 169, for the grant of a Right-of-Way for the following purposes and reasons:

To construct a Corridor Right-of-Way for the UTE TRIBAL #13-33-54

Across the following described Indian Lands S ½ SW 1/4, W ½ SE 1/4 & NE 1/4 SE 1/4 OF SECTION 33, T5S, R4W, U.S.B.&M.

Drill Site = 1.993 Ac.

Corridor R-O-W = 2.742 Ac. Total Acreage = 4.735 Acres
(Access Road & Pipeline)

**4" SDR-11 POLY PIPELINE**

Said Right-of-Way to be approximately 3,982.02' feet in length, 30 feet in width, and 2.742 Acres, and more particularly described and shown on the map of definite location to be attached and made a part hereof.

The applicant understands and hereby expressly agrees to the following stipulations:

(a) To construct and maintain the Right-of-Way in a workmanlike manner.

(b) To pay promptly all damages and compensation, in addition to the deposit made pursuant to 169.4 determined by the Secretary to be due the landowners and authorized users and occupants of the land on account of the survey, granting, construction and maintenance of the Right-of-Way.

(c) To indemnify the landowners and authorized users and occupants against any liability for loss of life, personal injury and property damage arising from the construction, maintenance, occupancy or use of the lands by the applicant, his employees, contractors and their employees or subcontractors and their employees.

(d) To restore the lands as nearly as may be possible to their original condition upon the completion of the construction to the extent compatible with the purpose for which the Right-of-Way was granted.

(e) To clear and keep clear the lands within the Right-of-Way to the extent compatible with the purpose of the Right-of-Way; and to dispose of all vegetative and other material cut, uprooted, or otherwise accumulated during the construction and maintenance of the project.

(f) To take soil and resource conservation and protection measures, including weed control, on the land covered by the Right-of-Way.

(g) To do everything reasonable within its power to prevent and suppress fires on or near the lands to be occupied under the Right-of-Way.

(h) To build and repair such roads, fences, and trails as may be destroyed or injured by construction work and to build and maintain necessary and suitable crossings for all roads and trails that intersect the works constructed, maintained, or operated under the Right-of-Way.

(I) That upon revocation or termination of the Right-of-Way, the applicant shall, so far as is reasonably possible, restore the land to its original condition.

(j) To at all times keep the Secretary informed of its address, and in case of corporations of the address of its principal officers.

(k) That the applicant will not interfere with the use of the lands by or under the authority of the landowners for any purpose not inconsistent with the primary purpose for which the Right-of-Way is granted.

IN WITNESS THEREOF, BERRY PETROLEUM COMPANY. has caused this instrument to be executed this 7 day of Dec., 2004.

Chase Hendrix
WITNESS

**BERRY PETROLEUM COMPANY**
APPLICANT

Kyle Gardiner
WITNESS

Ed Courtright
Ed Courtright/Production Foreman
Route 3 Box 3020
Roosevelt, Utah 84066
Phone:(435)722-1325

SUPPORTING DOCUMENTS:

( ) Written consent of the landowners.
( ) Evidence of good faith and financial responsibility.
(x) $0 as per the terms of the Exploration and Development Agreement (14-20-H62-4659).
( ) State certified copy of corporate charter or articles of corporation.
( ) Certified copy of resolution or bylaws of the corporation authorizing the filing of the stipulation
( ) State certification that the applicant is authorized to do business in the State where the land is located.
( ) Certified copy of the articles of partnership or association.
(x) Map of definite location.
( ) Other:

*BERRY PETROLEUM COMPANY*
*UTE TRIBAL #13-33-54*
*DAMAGE AREA & CORRIDOR RIGHT-OF-WAY*
*SECTION 33, T5S, R4W, U.S.B.&M.*

## TOTAL CORRIDOR RIGHT-OF-WAY ON UTE TRIBAL LANDS

TOTAL LENGTH OF RIGHT-OF-WAY IS 3982.02' OR 0.754 MILES. WIDTH OF RIGHT-OF-WAY IS 30' (15' PERPENDICULAR ON EACH SIDE OF THE CENTERLINE). CONTAINS 2.742 ACRES MORE OR LESS.

## ENGINEER'S AFFIDAVIT

STATE OF UTAH )
COUNTY OF UINTAH ) SS

ROBERT L. KAY, BEING FIRST DULY SWORN DEPOSES AND STATES THAT HE IS THE REGISTERED LAND SURVEYOR, FOR BERRY PETROLEUM COMPANY, THAT THESE SURVEYS WERE MADE BY HIM (OR UNDER HIS SUPERVISION): THAT HE HAS EXAMINED THE FIELD NOTES OF THE SURVEYS OF THE DAMAGE AREA AND CORRIDOR RIGHT-OF-WAY AS DESCRIBED AND SHOWN ON THIS MAP, THAT THIS MAP WAS PREPARED UNDER HIS DIRECTION FROM SAID FIELD NOTES; AND THAT SAID RIGHT-OF-WAY, 0.754 MILES IN LENGTH BEGINNING AND ENDING AS SHOWN ON THIS MAP IS ACCURATELY REPRESENTED.

Robert L. Kay
REGISTERED LAND SURVEYOR
REGISTRATION NO. 161319
STATE OF UTAH

## ACKNOWLEDGEMENT

SUBSCRIBED AND SWORN BEFORE ME THIS 24 DAY OF Nov 2004.

MY COMMISSION EXPIRES Aug 17, 2006.

Nancy D. [illegible]
NOTARY PUBLIC
VERNAL, UTAH

## APPLICANT'S CERTIFICATE

I, ED COURTRIGHT, DO HEREBY CERTIFY THAT I AM THE AGENT FOR BERRY PETROLEUM COMPANY, HEREINAFTER DESIGNATED THE APPLICANT; THAT ROBERT L. KAY WHO SUBSCRIBED TO THE FOREGOING AFFIDAVIT, IS EMPLOYED BY THE APPLICANT AS A LAND SURVEYOR AND THAT HE WAS DIRECTED BY THE APPLICANT TO SURVEY THE LOCATION OF THIS DAMAGE AREA AND CORRIDOR RIGHT-OF-WAY, 0.754 MILES IN LENGTH BEGINNING AT STA. 0+00 AND ENDING AT STA. 39+82.02, THAT SAID DAMAGE AREA AND CORRIDOR RIGHT-OF-WAY ARE ACCURATELY REPRESENTED ON THIS MAP; THAT SUCH SURVEY AS REPRESENTED ON THIS MAP HAS BEEN ADOPTED BY THE APPLICANT AS THE DEFINITE LOCATION OF THE RIGHT-OF-WAY THEREBY SHOWN; AND THAT THE MAP HAS BEEN PREPARED TO BE FILED WITH THE SECRETARY OF THE INTERIOR OR HIS DULY AUTHORIZED REPRESENTATIVE AS PART OF THE APPLICATION FOR SAID RIGHT-OF-WAY TO BE GRANTED THE APPLICANT, ITS SUCCESSORS AND ASSIGNS, WITH THE RIGHT TO CONSTRUCT, MAINTAIN, AND REPAIR IMPROVEMENTS, THEREON AND THEREOVER, FOR SUCH PURPOSES, AND WITH THE FURTHER RIGHT IN THE APPLICANT, ITS SUCCESSORS AND ASSIGNS TO TRANSFER THIS RIGHT-OF-WAY BY ASSIGNMENT, GRANT, OR OTHERWISE.

Ed Courtright
APPLICANT

PRODUCTION SUPERVISOR
TITLE

BERRY PETROLEUM COMPANY

# LOCATION DAMAGE AREA & CORRIDOR RIGHT-OF-WAY ON UTE TRIBAL LANDS

*(For UTE TRIBAL #13-33-54)*

LOCATED IN
SECTION 33, T5S, R4W, U.S.B.&M.
DUCHESNE COUNTY, UTAH

## CORRIDOR RIGHT-OF-WAY DESCRIPTION

A 30' WIDE RIGHT-OF-WAY 15' ON EACH SIDE OF THE FOLLOWING DESCRIBED CENTERLINE.

BEGINNING AT A POINT IN THE NE 1/4 SE 1/4 OF SECTION 33, T5S, R4W, U.S.B.&M. WHICH BEARS S46°54'44"W 1030.49' FROM THE EAST 1/4 CORNER OF SAID SECTION 33, THENCE S73°21'31"W 232.61'; THENCE S70°27'09"W 332.35'; THENCE S59°18'15"W 325.79'; THENCE S56°34'09"W 278.57'; THENCE S49°32'04"W 96.56'; THENCE S37°10'59"W 158.24'; THENCE S44°02'08"W 197.06'; THENCE S46°00'20"W 118.16'; THENCE S56°21'16"W 109.88'; THENCE S66°57'36"W 164.94'; THENCE S72°57'31"W 106.49'; THENCE S87°41'16"W 113.75'; THENCE N85°59'14"W 147.47'; THENCE S84°48'10"W 89.21'; THENCE S77°58'28"W 124.35'; THENCE S79°07'52"W 214.70'; THENCE N84°32'50"W 88.62'; THENCE N75°43'26"W 196.96'; THENCE N76°05'49"W 405.48'; THENCE N75°56'30"W 75.53'; THENCE N81°58'10"W 72.12'; THENCE N87°25'35"W 91.00'; THENCE S81°35'32"W 124.59'; THENCE S63°42'19"W 117.59' TO A POINT IN THE SW 1/4 SW 1/4 OF SECTION 33, T5S, R4W, U.S.B.&M. WHICH BEARS N44°36'08"E 1274.99' FROM THE SOUTHWEST CORNER OF SAID SECTION 33. THE SIDE LINES OF SAID DESCRIBED RIGHT-OF-WAY BEING SHORTENED OR ELONGATED TO MEET THE GRANTOR'S PROPERTY LINES. BASIS OF BEARINGS IS A G.P.S. OBSERVATION. CONTAINS 2.742 ACRES MORE OR LESS.

## DAMAGE AREA DESCRIPTION

BEGINNING AT A POINT IN THE SW 1/4 SW 1/4 OF SECTION 33, T5S, R4W, U.S.B.&M .WHICH BEARS N44°36'08"E 1274.99' FROM THE SOUTHWEST CORNER OF SAID SECTION 33, THENCE S37°24'01"E 98.02'; THENCE S52°35'59"W 350.00'; THENCE N37°24'01"W 260.00'; THENCE N52°35'59"E 230.00'; THENCE N82°51'22"E 138.92'; THENCE S37°24'01"E 91.98' TO THE POINT OF BEGINNING. BASIS OF BEARINGS IS A G.P.S. OBSERVATION. CONTAINS 1.993 ACRES MORE OR LESS.

### *RIGHT-OF-WAY LENGTHS*

| PROPERTY OWNER | FEET | ACRES | RODS |
|---|---|---|---|
| UTE TRIBAL | 3982.02' | 2.742 | 241.33 |

NOTE:

BEGINNING STA. 0+00 BEARS S46°54'44"W 1030.49' FROM THE EAST 1/4 CORNER OF SECTION 33, T5S, R4W, U.S.B.&M.

ENDING STA. 39+82.02 BEARS N44°36'08"E 1274.99' FROM THE SOUTHWEST CORNER OF SECTION 33, T5S, R4W, U.S.B.&M.

| LINE TABLE | | |
|---|---|---|
| LINE | BEARING | LENGTH |
| L1 | S73°21'31"W | 232.61' |
| L2 | S70°27'09"W | 332.35' |
| L3 | S59°18'15"W | 325.79' |
| L4 | S56°34'09"W | 278.57' |
| L5 | S49°32'04"W | 96.56' |
| L6 | S37°10'59"W | 158.24' |
| L7 | S44°02'08"W | 197.06' |
| L8 | S46°00'20"W | 118.16' |
| L9 | S56°21'16"W | 109.88' |
| L10 | S66°57'36"W | 164.94' |
| L11 | S72°57'31"W | 106.49' |
| L12 | S87°41'16"W | 113.75' |
| L13 | N85°59'14"W | 147.47' |
| L14 | S84°48'10"W | 89.21' |
| L15 | S77°58'28"W | 124.35' |
| L16 | S79°07'52"W | 214.70' |
| L17 | N84°32'50"W | 88.62' |
| L18 | N75°43'26"W | 196.96' |
| L19 | N76°05'49"W | 405.48' |
| L20 | N75°56'30"W | 75.53' |
| L21 | N81°58'10"W | 72.12' |
| L22 | N87°25'35"W | 91.00' |
| L23 | S81°35'32"W | 124.59' |
| L24 | S63°42'19"W | 117.59' |
| L25 | S37°24'01"E | 98.02' |
| L26 | S52°35'59"W | 350.00' |
| L27 | N37°24'01"W | 260.00' |
| L28 | N52°35'59"E | 230.00' |
| L29 | N82°51'22"E | 138.92' |
| L30 | S37°24'01"E | 91.98' |

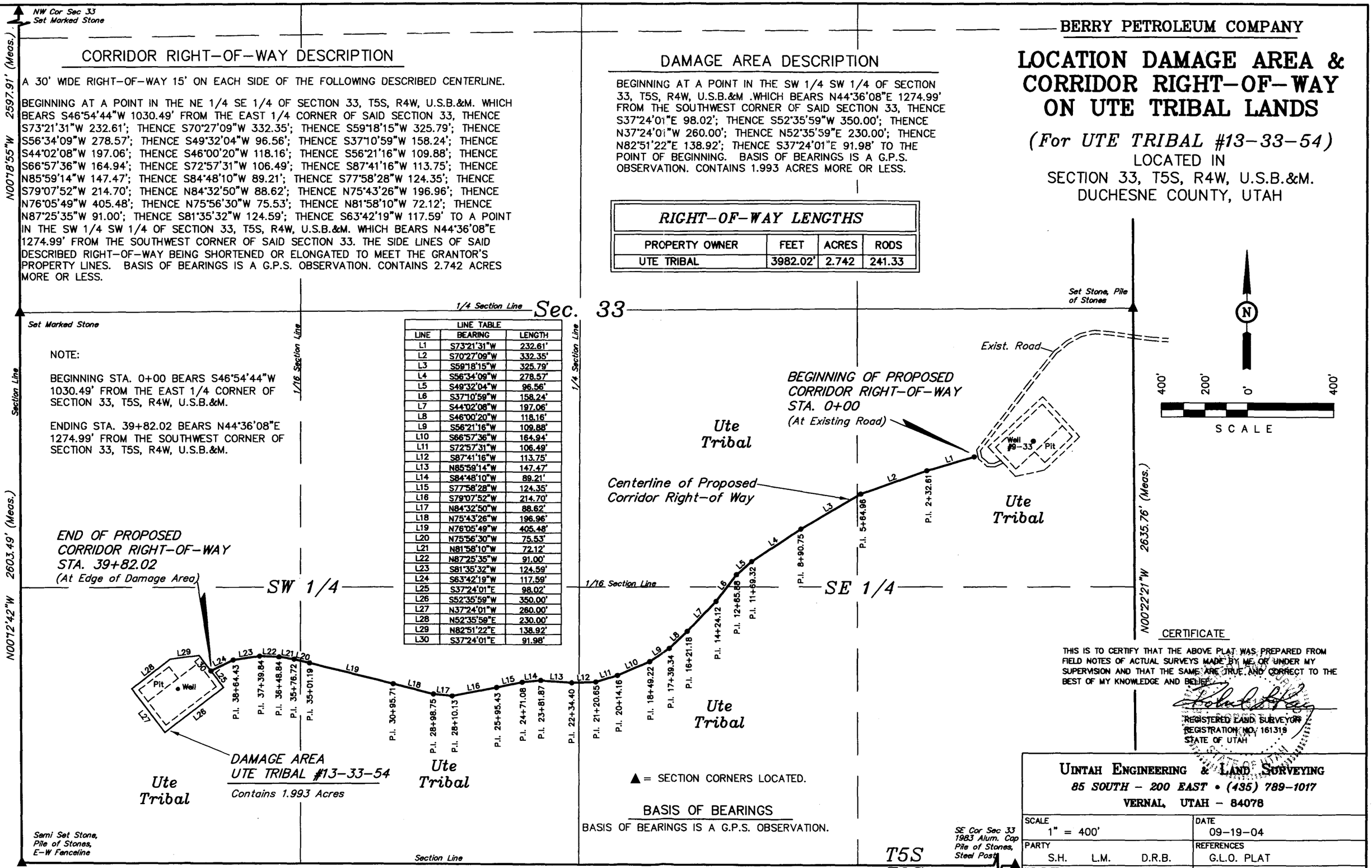


▲ = SECTION CORNERS LOCATED.

## BASIS OF BEARINGS

BASIS OF BEARINGS IS A G.P.S. OBSERVATION.

## CERTIFICATE

THIS IS TO CERTIFY THAT THE ABOVE PLAT WAS PREPARED FROM FIELD NOTES OF ACTUAL SURVEYS MADE BY ME OR UNDER MY SUPERVISION AND THAT THE SAME ARE TRUE AND CORRECT TO THE BEST OF MY KNOWLEDGE AND BELIEF.

REGISTERED LAND SURVEYOR
REGISTRATION NO. 161319
STATE OF UTAH

**UINTAH ENGINEERING & LAND SURVEYING**
*85 SOUTH - 200 EAST • (435) 789-1017*
**VERNAL, UTAH - 84078**

| | |
|---|---|
| SCALE 1" = 400' | DATE 09-19-04 |
| PARTY S.H. L.M. D.R.B. | REFERENCES G.L.O. PLAT |
| WEATHER WARM | FILE 43656 |

RECEIVED OCT 21 2004

# Berry Petroleum Company, Ute Tribal #13-33-54 well: A Cultural Resource Inventory for a well pad, its access and pipeline, Uintah-Ouray Ute Reservation, Duchesne County, Utah

By
James A. Truesdale

James A. Truesdale
Principle Investigator

Prepared For
Berry Petroleum Co.
1614 South 2000 West
Roosevelt, Utah
84066

Prepared By
AN INDEPENDENT ARCHAEOLOGIST
P.O.Box 153
Laramie, Wyoming
82073

Utah Project # U-04-AY-812(i)

October 12, 2004

# Table of Contents

Table of Contents - - - - - - - - - - - - - - - - - - - - - - i

List of Figures - - - - - - - - - - - - - - - - - - - - - - ii

List of Appendices - - - - - - - - - - - - - - - - - - - - ii

Introduction - - - - - - - - - - - - - - - - - - - - - - 1

File Search - - - - - - - - - - - - - - - - - - - - - - 1

Environment - - - - - - - - - - - - - - - - - - - - - - 3

Ute Tribal #13-33-54 - - - - - - - - - - - - - - - - - - - 5

Field Methods - - - - - - - - - - - - - - - - - - - - - 7

Results - - - - - - - - - - - - - - - - - - - - - - - - 8

Recommendations - - - - - - - - - - - - - - - - - - - - - 8

References Cited - - - - - - - - - - - - - - - - - - - - 10

Appendix A - - - - - - - - - - - - - - - - - - - - - - 11

## List of Figures

Figure 1. Location of the Berry Petroleum Co. proposed Ute Tribal #13-33-54 well, its access, pipeline and site 42DC1638 on 7.5' USGS quadrangle maps (1964) Duchesne SE and (1996) Anthro Mountain NE, Duchesne County, Utah. - - - - 2

Figure 2. View of saw cut juniper branch along southern drive line of 42DC1638. - - - - - - - - - - - - - - - - - - - 4

Figure 3. View of axe and saw cut base of pinyon tree at mouth of corral/pen of 42DC1638. - - - - - - - - - - - - - - - - 4

Figure 4. View to north at the proposed Ute Tribal #13-33-54 centerstake and well pad area.- - - - - - - - - - - - 6

Figure 5. View to northeast down canyon at the proposed Ute Tribal #13-33-54 centerstake and well pad area.- - - - - - 6

## List of Appendices

Appendix A. Berry Petroleum: Class III Cultural Resource Inventories for the Proposed Ute Tribal #1-23-55, #14-32-54, #5-33-54, #9-33-54, and #11-33-54 Well, Access and Pipeline Locations, Duchesne County, Utah. Report prepared for Berry Petroleum by Metcalf Archaeological Consultants. - - - - - - - - - - - - - - - - - - - - - 11

## Introduction

An Independent Archaeologist (AIA) was contacted by a representative of Berry Petroleum Co., to conduct a cultural resources investigation of the proposed Ute Tribal #13-33-54 well, its access and pipeline. The location of the project area is in the SW/SW 1/4 of Section 33, T5S, R4W, Duchesne County, Utah (Figure 1). The access and pipeline parallel each other and trend across the southern half of Section 33 of T5S R4W (Figure 1).

The proposed Ute Tribal #13-33-54 well's centerstake Alternate #1 footage is 824' FSL, 743' FWL. The Universal Transverse Mercator (UTM) centroid coordinate for the proposed Ute Tribal #13-33-54 well centerstake is Zone 12, North American Datum (NAD) 83, 5/55/707.91 mE 44/27/749.71 mN ±5m.

From the existing Ute Tribal #9-33-54 well and its associated access and pipeline, the proposed access and pipeline parallel each other and trend east 4000 feet (1219.5 m) to the proposed Ute Tribal #13-33-54 well.

The land surface is administered by the United States, Bureau of Indian Affairs, Phoenix Area Office, Uintah-Ouray Agency, and the Uintah-Ouray Ute tribe, Fort Duchesne, Utah. A total of 28.38 acres (10 block, and 18.36 linear) was surveyed. Fieldwork was authorized through an access permit issued by the Energy and Minerals Resource Division of the Uintah-Ouray Ute tribe. The field work was conducted on October 4, 2004 by AIA archaeologist James Truesdale, and accompanied by Kermit Wopsok (technician, Energy and Minerals Resource Division, Uintah-Ouray Ute tribe). All the field notes and maps are located in the AIA office in Laramie, Wyoming.

## File Search

A GIS file search was conducted at the Utah Division of State History (UDSH), Antiquities Section, Records Division on August 27, 2004. In addition, AIA's USGS quadrangle Duchesne SE, Duchesne SW, Anthro Mnt. and Anthro Mnt. NE base maps were updated from UDSH Records division Duchesne SE and Duchesne SW base maps in November of 2003 and again on February 2, 2004. Two projects U-02-AY-614 and U-03-MM-890 were previously conducted in the general area. One site 42DC1638 was recorded in the immediate area. No additional projects have been conducted and/or cultural resources (sites, isolates) previously recorded in or adjacent to the project area.

Site 42DC1638 was recorded by Metcalf Archaeological Consultants in October of 2003 (O'Brien 2003). Site 42DC1638 is a animal trap consisting of two drive lines and a small enclosure (O'Brien 2003). The site is constructed of unhewn, deadfall juniper branches that were collected and then very roughly stacked

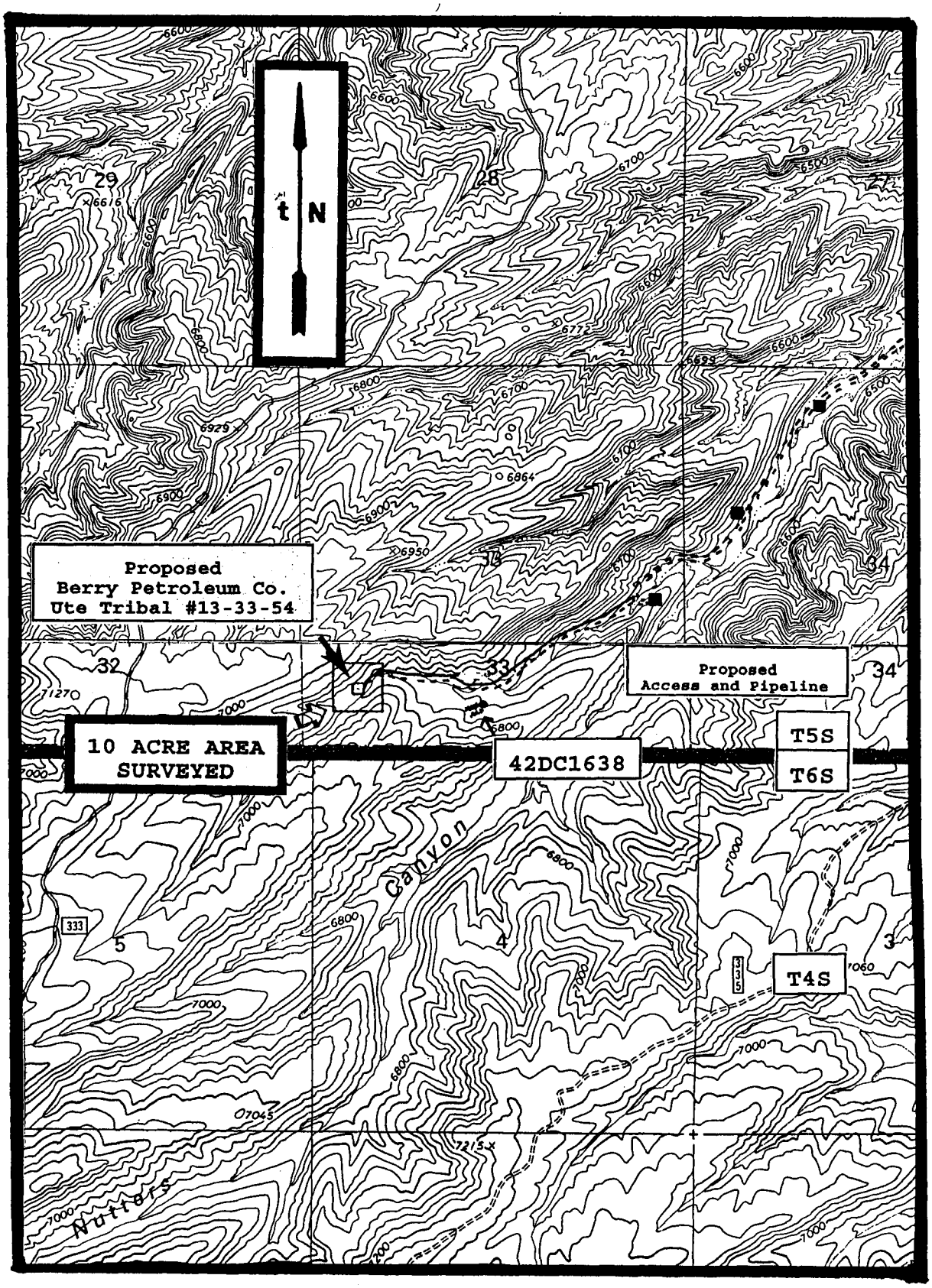


Figure 1. Location of Berry Petroleum Co.'s proposed Ute Tribal #13-33-54 well, its access, pipeline, and site 42DC1638 on 7.5' USGS quadrangle maps (1964) Duchesne SE and 1968-Photoinspected 1978) Anthro Mountain NE, Duchense County, Utah.

among standing juniper trees to form linear barriers approximately 1.0-1.5 m high. Only one axe-cut piece of timber was noted. However, AIA revisited the trap and its drive lines. Several trees and branches exhibited axe and saw cuts (Figures 2 and 3). O'Brien (2003) continues by stating that the trap and drive lines are oriented west to east, with the drive line opening to the west and the enclosure at the site's east end. The northern drive line is better preserved then the southern line. The north drive line is 459.2 ft (140 m) long while the southern drive line is approximately 328.4 ft. (100 m) long. The corral pen measures approximately 10 m in diameter. The corral and drive lines are suspected of being historic in age. The corral and drive lines are considered to have been used by the local families that occupied the Nutters/Brundage/Sowers Canyon area. Several structures of this type have been recorded in the East Tavaputs Plateau (Truesdale 2002).

The site is considered to be a good example of a historic animal trap. O'Brien (2003) indicates that the corral and drive lines are well constructed and its builders incorporated natural features to enhance its functionality. O'Brien (2003) considered the site to be in excellent condition and retains integrity of setting. O'Brien (2003) indicates that the site is an excellent example of a distinctive and relatively uncommon site type and method of construction. Therefore, site 42DC1638 is considered to be eligible for nomination and inclusion to the National Register of Historic Places under criteria A and C.

Truesdale (2002) recorded several historic corrals and drive lines associated with historic horse and domestic sheep capturing activities. All of these sites used existing and cut or sawn pinyon and juniper trees and branches. The method and construction of these corrals is very similar to that found at 42DC1638.

Environment

Physiographically, the project is located in the Uinta Basin, approximately 25 miles southwest of Myton, Utah. The Uinta Basin is structurally the lowest part of the Colorado Plateau geographical province (Thornbury 1965:425). The Uinta Basin is a large, relatively flat, bowl shaped, east-west asymmetrical syncline near the base of the Uinta Mountains (Stokes 1986:231).

The topography is characteristic of sloping surfaces which incline northward and are mainly dip slopes on the harder layers of Green River and Uinta Formations. The terrain is characterized as having steep ridges and/or buttes of Uintah Formation sandstones and clays dissected by seasonal drainages and washes with wide flat alluvial plains. The basin contains a thick section of more than 9000 feet (2743.9 m) of early Tertiary rocks (Childs 1950). These rocks are mainly Paleocene and Eocene in age and consist of sandstone, clay

Figure 2. View of saw cut juniper branch along southern drive line of 42DC1638.

Figure 3. View of axe and saw cut base of pinyon tree at mouth of corral/pen of 42DC1638.

and shale lacustrine, fluviatile, and deltaic continental deposits, most famous of which are the lacustrine Green River Beds.

The project area is along a large southwest-northeast trending ephemeral drainage wash canyon that is located 1 mile southwest of Nutters Canyon. Portions of the desert hardpan and bedrock in the project area are covered with aeolian sand which may reach a depth of over 50 to 100 centimeters in areas. Nutters Canyon drainage trends northeast approximately 5 mile to Sowers Canyon which trends northeast 4 1/2 miles to Sowers Canyon which drains an additional 1 1/2 miles to Antelope Creek which then trends 10 miles north-northeast to the Duchesne River.

Vegetation in the project area is characteristic of a Pinon/Juniper community. Species observed in the project area include; Pinyon pine (Pinus Edulis), juniper (Juniperus Osteosperma), curl-leaf mountain mahogany (Cercocarpus ledifolius), shadscale (Atriplex confertifolia), sand sage, (Artemesia filifolia), saltbush (Atriplex nuttallii), rabbitbrush (Chrysothamnus viscidiflorus), winterfat (Eurotia lanata), greasewood (Sarcobatus baileyi), Indian ricegrass (Oryzopsis hymenoides), desert needlegrass (Stipa speciosa), wild buckwheat, Eriogonum ovvalifolium), silky lupine (Lupinus sericeus), desert globemallow (Bromus tectorum), sky rocket (Gilia aggregata), peppergrass (Lepidium perfoliatum), Russian thistle (Salsola kali), and prickly pear cactus (Opuntia spp.).

Ute Tribal #13-33-54

The immediate proposed Berry Petroleum Co. Ute Tribal #13-33-54 well is situated along the southern base of a steep intermittent drainage canyon wall (Figure 4). The well is located on a colluvial talus slope (40%/23 degrees) along the northern side of a small intermittent southwest-northeast trending drainage canyon (Figure 5). The canyon is a part of the much larger Nutters Canyon drainage system. The vegetation on the immediate well location is characteristic of a low sagebrush community with sagebrush, saltbush, rabbitbrush, buchgrasses (wheatgrass, cheatgrass, Indian rice-grass) and prickly pear cactus. The surrounding hills and canyon ridges contain thick Pinyon/juniper forest with a understory of mountain mahogany, low sage, yucca, prickly pear cactus and bunchgrasses. Sediments on the proposed well location consist of shallow (<50 cm), poorly sorted, loosely compacted, white, tan to light brown sandy clay loam colluvium mixed with residual small to medium sized angular pieces of Uintah formation sandstone, clays and shales. The elevation is 6806 feet (2075 m) AMSL.

Figure 2. View to north at the proposed Ute Tribal #13-33-54 centerstake and well pad area.




Figure 5. View to northeast down canyon at the proposed Ute Tribal #13-33-54 centerstake and well pad area.

From the existing Ute Tribal #9-33-54 well, the proposed access and pipeline trend southwest 4000 feet (1219.5 m) to the proposed Ute Tribal #15-33-54 well pad. The access and pipeline trend in the bottom of a canyon and along the northern side of the canyon. Ledges of eroding sandstone can be found exposed along the ridge and canyon walls. Sediments along the proposed access and pipeline are colluvial in nature. These sediments are moderately deep (<50 cm) and consist of poorly sorted, loosely compacted, sandy clay loam mixed with eroding Uinta formation sandstones, clay and shales. Vegetation along the access and pipeline is dominated by Pinyon and juniper trees with a understory of mountain mahogany, low sage, yucca and bunchgrasses.

The surrounding hill and ridges exhibit relatively thick ledges of sandstone. The surrounding area vegetation is characteristic of a Pinyon/juniper community. Pinyon and juniper with a understory of mountain mahogany, low sagebrush, yucca, bunchgrasses along the hill and ridge slopes, and low sagebrush community in the ridge top flats and open parks.

Field Methods

A total of 10 acres was surveyed around the centerstake of the proposed well location to allow for relocation of the pad if necessary. The survey was accomplished by walking transects spaced no more than 15 meters apart. The proposed access and pipeline parallel each other. Each of these linear corridors surveyed are 4000 feet (1219.5 m) long and 100 feet (30.4 m) wide, 9.18 acres. Therefore, 18.36 linear acres was surveyed.

Geologic landforms (rockshelters, alcoves, ridge tops and saddles) and areas of subsurface exposure (ant hills, blowouts, rodent holes and burrow, eroding slopes and cutbanks) were examined with special care in order to locate cultural resources (sites, isolates) and possibly help assess a sites sedimentary integrity and potential for the presence and/or absence of buried intact cultural deposits. The entire surface area of ridge tops were covered. All exposures of sandstone cliff faces, alcoves or rockshelter, and talus slopes were surveyed.

When cultural materials are discovered, a more thorough survey of the immediate vicinity is conducted in order to locate any associated artifacts and to determine the horizontal extent (surface area) of the site. If no other artifacts are located during the search then the initial artifact was recorded as an isolated find. At times, isolated formal tools (typical end scrapers, projectile points) were drawn and measured. The isolate was then described and its location plotted on a U.S.G.S. topographic map and UTM coordinates are recorded.

When sites are found a Intermountain Antiquities Computer

System (IMACS) form was used to record the site. At all sites, selected topographic features, site boundaries, stone tools and cultural features (hearths, foundations, trash dumps and trails) are mapped. Sites were mapped with a Brunton compass and pacing off distances from a mapping station (datum). All debitage is inventoried using standard recording techniques (Truesdale 1995 et al 1995:7) according to material type, basic flake type, and so on. Selected (mostly complete) stone tools and projectile points are drawn and measured. All features (rockart panel(s), hearths, foundations, trash dumps and trails), measured and described, while selected features are either drawn or photographed.

Site location data is recorded by a GARMIN Global Positioning System (GPS III Plus) and/or a E-Trex GPS. Site elevation and Universal Transverse Mercator (UTM) grid data, its Estimated Position Error (EPE) and Dilution of Precision (DOP) were recorded. Using the GPS data, the site location was then placed on a USGS 7.5' quadrangle map.

## Results

A total of 28.36 acres (10 block, 18.36 linear) were surveyed for cultural resources within and around the proposed Berry Petroleum Co. Ute Tribal #13-33-54 and along its access and pipeline. One site (42DC1638) was previously recorded in the immediate area along the proposed access and pipeline. No additional cultural resources (sites and/or isolates) were recorded during the survey.

The site (42DC1638) is small corral with associated drive lines. The site is considered to be eligible for nomination and inclusion to the National Register of Historic Places. No additional cultural resources (sites, isolates) were recorded during the survey.

The proposed Ute Tribal #13-33-54 well's access and pipeline trends northeast to southwest along the bottom of a small intermittent drainage canyon and approximately 200 feet (60.9 m) north of the site. Subsequent construction of the access and pipeline will avoid site 42DC1638.

Modern trash (plastic soda pop, oil and antifreeze bottles, clear, green, and brown bottle glass, foam insulation and sanitary food cans) can be found throughout the Nutters/Brundage/Sowers Canyon Oil and Gas Field and along its service roads.

## Recommendations

A total of 28.36 acres (10 block, 18.36 linear) were surveyed for cultural resources within and around the proposed Berry Petroleum Co. Ute Tribal #13-33-54 and along its access and

pipeline. One site (42DC1638) was previously recorded in the immediate area along the proposed access and pipeline. No additional cultural resources (sites and/or isolates) were recorded during the survey.

The site (42DC1638) is small corral with associated drive lines. The site is considered to be eligible for nomination and inclusion to the National Register of Historic Places. No additional cultural resources (sites, isolates) were recorded during the survey.

The proposed Ute Tribal #13-33-54 well's access and pipeline trends northeast to southwest along the bottom of a small intermittent drainage canyon and approximately 200 feet (60.9 m) north of the site. Subsequent construction of the access and pipeline will avoid site 42DC1638.

Sediments on the proposed well pad and along its access and pipeline are shallow (<50 cm). Therefore, the possibility of buried and intact cultural materials located on the proposed well pad or along its, access and pipeline is low. Thus, no additional archaeological work is necessary and clearance is recommended for the construction of the proposed Ute Tribal #13-33-54 well pad, its access and flowline.

## REFERENCES CITED


Childs, O.E.
1950 Geologic history of the Uinta Basin, Utah Geological and Mineralogical Survey. Guidebook to the Geology of Utah, N0. 5:49-59.

O'Brien, Patrick K.
2003 Berry Petroleum: Class III Cultural Resource Inventories for the Proposed Ute Tribal #1-23-55, #14-32-54, #5-33-54, #9-33-54, and #11-33-54 Well, Access and Pipeline Locations, Duchesne County, Utah. Report prepared for Berry Petroleum by Metcalf Archaeological Consultants. Report on file at the Utah Division of State History, Historic Preservation Office, Records Division.

Stokes, William Lee
1986 Geology of Utah. Contributions by Utah Museum of Natural History, and the Utah Geological and Mineral Survey Department of Natural Resources. Utah Museum of Natural History, Occasional Papers, Number 6.

Thornbury, William D.
1965 Regional Geomorphology of the United States. John Wiley & Sons, Inc.

Truesdale, James A., Kathleen E Hiatt, and Clifford Duncan
1995 Cultural Resource Inventory of the Proposed Ouray Gravel Pit Location, Uintah-Ouray Ute Reservation, Uintah County, Utah. Report prepared for U & W Construction, Ft. Duchesne, Utah by AIA, Laramie, Wyoming.

2002 A Cultural Resource Assessment of Flat Rock Mesa, East Tavaputs Plateau, Uintah-Ouray Ute Reservation, Uintah County, Utah. Manuscript prepared in partial fulfillment for a Master of Arts Degree in Anthropolgy, Department of Anthropology, University of Wyoming, Laramie, Wyoming.

# Appendix A

Berry Petroleum: Class III Cultural Resource Inventories for the Proposed Ute Tribal #1-23-55, #14-32-54, #5-33-54, #9-33-54, and #11-33-54 Well, Access and Pipeline Locations, Duchesne County, Utah.
Report prepared for Berry Petroleum
by
Metcalf Archaeological Consultants.

COVER PAGE
Must Accompany All Project Reports
Submitted to Utah SHPO

Section 106
03-2407
Case No.

Project Name: Berry Petroleum: Class III Cultural Resource Inventories for the Proposed Ute Tribal #1-23-55, #14-32-54, #5-33-54, #9-33-54, and #11-33-54 Well, Access, and Pipeline Locations, Duchesne County, Utah

State Proj. No. U-03-MM-0890i,p  Report Date: October 29, 2003

Principal Investigator: Michael D. Metcalf  Field Supervisor(s): John Scott

Records search completed at what office(s)? Utah Division of State History: Antiquities Section

Record search date(s): October 10 and 23, 2003

Acreage Surveyed

Intensive: 108.1 acres  Recon/Intuitive: 0 acres

7.5' Series USGS Map Reference(s): Duchesne SW (1964); Duchesne SE (1964); Anthro Mtn NE (1968; PI 1978)

| Sites Reported | Count | Smithsonian Numbers |
|---|---|---|
| Archaeological Sites | | |
| Revisits (no inventory form update) | 0 | |
| Updates (update IMACS site inventory form attached) | 0 | |
| New recordings (IMACS site inventory form attached) | 1 | 42DC1638 |
| Total Count of Archaeological Sites | 1 | |
| Hist. Structures (USHS 106 Site info form attached) | 0 | |
| Total National Register Eligible Sites | 1 | |

RECEIVED
NOV 26 2003
DIVISION OF STATE HISTORY
ARCHAEOLOGY RECORDS

Checklist of Required Items

1. X 1 Copy of the final report
2. X Copy of 7.5' Series USGS Map with Surveyed/Excavated Area Clearly Identified.
3. Completed IMACS Site Inventory Forms, Including
   X Parts A and B or C,
   X the IMACS encoding Form,
   X Site Sketch Map,
   X Photographs, and
   X Copy of the appropriate 7.5' Series USGS Map w/ the Site Location Clearly Marked and Labeled w/ the Smithsonian Site Number
4. X Completed "Cover Sheet" Accompanying Final Report and Survey Materials

ENTERED
APR 15 2004
DIVISION OF STATE HISTORY
ARCHAEOLOGY RECORDS

ACCEPTED
NOV 26 2003
DIVISION OF STATE HISTORY
ARCHAEOLOGY RECORDS

Jim Dykmann
Deputy State Historic
Preservation Officer M.D.M.

NOV 2003
WESTERN REGIONAL OFC
ENVIRONMENTAL
SERVICES

3/04 mo

2003-286

# Berry Petroleum:
# Class III Cultural Resource Inventories
# for the Proposed Ute Tribal #1-23-55, #14-32-54, #5-33-54, #9-33-54, and #11-33-54
# Well, Access, and Pipeline Locations, Duchesne County, Utah


by
Patrick K. O'Brien
Metcalf Archaeological Consultants, Inc.
P.O. Box 899
Eagle, CO 81631


for
Berry Petroleum
Roosevelt, Utah

Ute Indian Tribe Access Permits
dated 10-8-03 and 10-14-03
Utah Antiquities Permit U-03-MM
expires January 1, 2004

Project No. U-03-MM-0890i

October, 2003

## Introduction

Metcalf Archaeological Consultants, Inc. (MAC) conducted Class III cultural resource inventories for Berry Petroleum's proposed Ute Tribal #1-23-55, #14-32-54, #5-33-54, #9-33-54, and #11-33-54 well, access, and pipeline locations in Duchesne County, Utah (Figures 1 and 2). All of the proposed well locations and most of the proposed access and pipeline corridor occupy land administered by the Ute Indian Tribe in Fort Duchesne, Utah. However, approximately 11,300 feet (3437 m) of the proposed access and pipeline corridor for the Ute Tribal #9-33-54 cross privately owned land. A total of 82.2 acres of Ute Tribal Land and 25.9 acres of private land was inventoried.

The proposed wells will be drilled on level, earthen pads approximately 2.5 acres in size. Access roads will be no more than 50 feet wide and the proposed pipelines will be above ground and immediately adjacent to the roads.

Fieldwork was conducted by John M. Scott between October 8 and 17, 2003 under the stipulations of Utah Antiquities Permit #U-03-MM (expires 1/1/04), the stipulations of Ute Indian Tribe access permits dated October 8 and October 14, 2003, and the stipulations of Ute Indian Tribe business license #A03-401 (expires 12/31/03). All field notes, maps, and photographic negatives are on file at the MAC office in Eagle.

## Project Setting

The proposed well locations lie in an area of alternating ridges and deeply incised northeast-flowing intermittent drainages in the Uinta Basin. The ridges in the area are heavily dissected by numerous, small drainages that flow into the larger canyons. These canyons, including Tabby, Sowers, Brundage, and Nutters canyons, drain into the Antelope Creek and, ultimately, the Duchesne River approximately 10 miles north of the study area. The individual well locations and the majority of access roads are in bench or ridge top settings. However, the proposed access/pipeline corridor for the Ute Tribal #9-33-54 location follows the bottom of Nutters Canyon for most of its length. Table 1 contains information about each proposed well and access location.

Geologically the study area is dominated by the Tertiary (Eocene) age Uinta Formation, which includes sandstone, shale, siltstone and conglomerate (Hintze 1980; Stokes 1986:155). The ridge tops and slopes in the study area have suffered severe erosion and tabular shale gravels are ubiquitous. The bottoms of the canyons are characterized by mixed alluvium and colluvium. There is very little soil development due to the eroded nature of the ground surface throughout much of the study area. Even in colluvial and alluvial settings with potential for deep sediments, the likelihood of intact buried cultural deposits is low. Vegetation cover in the proposed well locations and along proposed access corridors ranged from about 10 % to 40%. Visibility was very good to excellent in all areas inventoried. Vegetation is predominantly piñon-juniper forest with a sparse understory of grasses, forbs, and small cactus. Drainages also have greasewood, and mountain mahogany was noted on some north-facing slopes.




**Figure 1** Project area map (1 of 2)

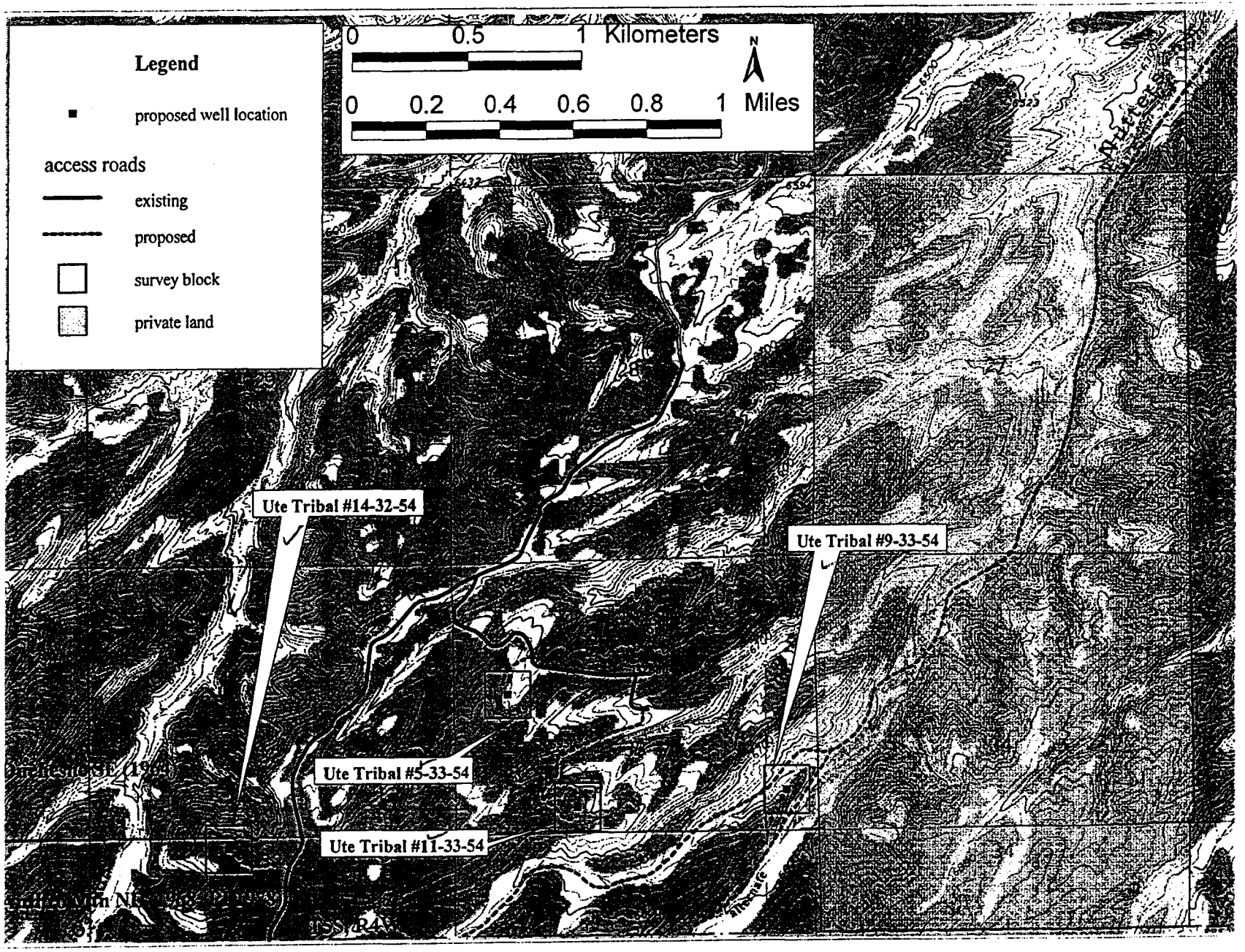


**Figure 2** Project area map (2 of 2)

**Table 1** Summary of proposed well, access, and pipeline locations

| Unit # | T/R/Section | Footages | Access/pipeline route | |
|---|---|---|---|---|
| | | | total length | length outside 10 acre block |
| Ute Tribal 1-23-55 | 5S/5W/23 | 1043'FNL/604'FEL | 1304 | 1006 |
| Ute Tribal 14-32-54 | 5S/4W/32 | 1281'FSL/1959'FWL | 900 | 569 |
| Ute Tribal 5-33-54 | 5S/4W/33 | 1836'FNL/791'FWL | 618 | 430 |
| Ute Tribal 9-33-54 | 5S/4W/33 | 2006'FSL/479'FEL | 21,895* | 20,939* |
| Ute Tribal 11-33-54 | 5S/4W/33 | 1794'FSL/1800'FWL | 3016 | 2348 |

*includes proposed service road southwest of proposed well location and also includes alternate service road

## File Search

Files searches were conducted at the Utah Division of State History in Salt Lake City on October 10 and 23, 2003. The searches included sections 22, 23, 27, and 31-34 in T5S, R4W; and sections 14, 23, and 36 in T5S, R5W. Twenty-eight previous studies were revealed, including 80-AF-0553, 83-AF-0686, 96-AF-0143, 96-AY-0565, 96-AY-0567, 96-AY-0689, 97-AY-0267, 97-AY-0344, 97-AY-0539, 02-AY-0139, 02-AY-0492, 02-AY-0614, 83-GC-0632, 83-GC-0649, 84-GC-066, 84-GC-0174, 84-GC-0224, 84-GC-0288, 84-GC-0991, 85-GC-0648, 93-MM-0506, 02-MM-0684, 02-MM-0686, 91-SJ-0052, 92-SJ-0091, 92-SJ-0107, 95-SJ-0243, 81-UB-0847. All of these studies are related to oil and gas development in the area, but none of them intersect or overlap with any of the areas of inventory reported herein.

The file searches revealed two previously recorded sites in the sections searched. Site 42DC730 is a historic corral recommended as significant under NRHP criteria "a" and "c." Site 42DC1461 is a prehistoric chipped stone material source and scatter recommended as significant under criterion "d." Neither of these two sites is within one-half mile of any of the five proposed well, access, and pipeline developments reported herein.

## Methods

The proposed well locations were studied by walking parallel pedestrian transects spaced no more than 15 m apart to cover north-south oriented 10 acre blocks centered on the staked drilling locations. Where proposed access/pipeline routes fall outside these survey blocks, they were covered by walking one zig-zag transect on each side of the proposed centerline, resulting in coverage of a 30 m (100 ft) wide corridor. Special attention was given to areas affording a view of subsurface sediments (i.e., rodent back dirt piles, road cuts, ant hills, animal trails).

When cultural materials were discovered, transects were temporarily halted and the immediate area was more intensively investigated to determine the nature and extent of the resource(s). Isolated finds were recorded on MAC's isolated find forms. Sites, defined as more than 10 artifacts in association, or any cultural feature or structure (with or without artifacts), were documented on IMACS site forms, mapped, photographed, and plotted on the appropriate 7.5' USGS quadrangle.

**Results and Recommendations**

No cultural resources were discovered during inventory for the proposed Ute Tribal #s 1-23-55, 5-33-54, and 11-33-54. Inventory for the proposed Ute Tribal #14-32-54 well and access location resulted in discovery of two isolated finds. Inventory for the proposed Ute Tribal #9-33-54 well and access location resulted in discovery of one historic site (42DC1638). Site forms for these three resources are included as Appendix A to this report.

The isolated finds found during inventory for the Ute Tribal #14-32-54 location are both biface fragments. IF 14-32-1 is a stage 4 biface mid-section tan and brown, opaque chert. IF 14-32-2 is a stage 2 biface of dark reddish brown chert with orange cortex. Both artifacts were found within the 10 acre block for the proposed Ute Tribal #14-32-54. As isolated finds, these two resources are considered not eligible for inclusion on the NRHP.

42DC1638. This site is an animal trap consisting of two drive lines and a small enclosure in a small, unnamed canyon that drains into Nutters Canyon. The drive lines are constructed of unhewn, deadfall juniper branches that were collected and then very roughly stacked among standing juniper trees to form linear barriers approximately 1.0-1.5 m high. Only one axe-cut piece of timber was noted. The site is oriented roughly west to east, with the drive lines opening to the west and the enclosure at the site's east end. The northern drive line is the better preserved of the two. It is approximately 140 meters long and begins where a stone bench forms a natural barrier on the north side of the drainage. From there, the north line proceeds east-southeast in an arc toward the corral. The south drive line is only about 100 m long and although it is not quite as well preserved as the north line, it is still a very prominent landscape feature. It extends east-northeast in an arc from the toe of a small ridge along the southern canyon margin to the enclosure. Where the two drive lines converge they form a narrow (±5 m-wide) chute beginning about the last 15 m west of the corral. The corral is roughly circular and measures approximately 10 m in diameter. Its north half is constructed the same as the drive lines. The south barrier of the corral, however, is formed by a natural rock pour-off about 1.5-2.0 m high. No artifacts were observed in any part of the site.

This site was probably used in historic times to trap livestock that had been grazing in the area or to trap wild horses or game animals. Alvin Ignacio of the Ute Indian Tribe in Fort Duchesne, Utah, indicated to MAC's field archaeologist that the Moon family, of Euroamerican descent, grazed sheep in the area in the 1940s. However, it is possible that the structure may have been built and used by the Ute. Existing literature about similar features posits these same functional possibilities and ethnohistorical affiliations (Darlington 2000; Darlington and Bodyfelt 1999; Metcalf 2002; Murcray 1993; Ring 1993, 2000, 2003).

Site 42DC1638 is a good example of a historic animal trap. It is well constructed and its builders incorporated natural features to enhance its functionality. It is in excellent condition and retains integrity of setting. MAC recommends that this site meets criteria A and C for NRHP eligibility. It represents activities that contributed significantly to the historic development of land use in the area. In addition, it is an excellent example of a distinctive and relatively uncommon site type and method of construction.

Because site 42DC1638 lies within the proposed right-of-way for Berry Petroleum's access/service road southwest of their proposed Ute Tribal #9-33-54 well pad, and because the site must be avoided, MAC inventoried an alternate route for the proposed road. This alternate simply continues up Nutters Canyon instead of following the unnamed intermittent tributary in which the site sits. Both the original proposed route (now abandoned because of the site) and the alternate were inventoried just to the National Forest boundary at the south edge of section 33, T5S, R4W. No cultural resources were found along the alternate road or within the 10 acre block for the proposed Ute Tribal #9-33-54 well location.

## Summary

Inventory of the proposed Ute Tribal #s 1-23-55, 5-33-54, and 11-33-54 well, access, and pipeline facilities failed to reveal the presence of cultural resources. Cultural resource clearance is recommended for these three proposed developments. Inventory of the proposed Ute Tribal #14-32-54 unit resulted in discovery of two isolated finds, both individual artifacts. Cultural resource clearance is also recommended for this proposed well, access, and pipeline development. Finally, inventory for the proposed Ute Tribal #9-33-54 well, access, and pipeline facilities resulted in discovery of one historic animal trap (42DC1638). This site is recommended as eligible for inclusion on the NRHP and should be avoided. At present, MAC understands that the proposed access road inventoried in relation to the #9-33-54 well pad will be re-routed along Nutters Canyon to avoid 42DC1638. Provided this site can be avoided, MAC recommends cultural resource clearance for the proposed Ute Tribal #9-33-54 well, access, and pipeline development.

## References Cited


Darlington, David
2000 Letter to Mr. Ray Ring of Rawlins, Wyoming dated September 25, 2000. Regarding dendrochronological dating and cultural affiliation of Powder Springs drift fence in Sweetwater County, Wyoming. Copy on file at Metcalf Archaeological Consultants, Inc. office in Eagle, Colorado.

Darlington, David, and Josh Bodyfelt
1999 Outlaws and Horse Corrals. *The Wyoming Archaeologist* 43(2).

Hintze, L.
1980 *Geologic Map of Utah*. Dept.of Natural Resources, Utah Geological and Mine
Salt Lake City.

Metcalf, Michael D.
2002 The West Cottonwood Wing: A Newly Discovered Game-F
County, Colorado. *Southwestern Lore* 68(4): 11-23.

Murcray, Dirk
1993 An Assessment of the Newly Discovered Upper Pow
in Southwest Wyoming. *The Wyoming Archaeologist* 37

Ring, Ray

1993 Letter to Dirk Murcray of Archaeological Services, Western Wyoming College in Rock Springs, Wyoming dated July 15, 1993. Regarding the cultural affiliation of the Powder Spring drift fence in Sweetwater County, Wyoming. Copy on file at Metcalf Archaeological Consultants, Inc. office in Eagle, Colorado.

2000 Letter to David Darlington of Rock Springs, Wyoming dated September 18, 2000. Regarding the cultural affiliation of the Powder Spring drift fence in Sweetwater County, Wyoming. Copy on file at Metcalf Archaeological Consultants, Inc. office in Eagle, Colorado.

2003 Letter to Michael Metcalf of Metcalf Archaeological Consultants, Inc. of Eagle, Colorado dated January 15, 2003. Regarding the nature of various juniper drift fences in Wyoming and Colorado. Copy on file at Metcalf Archaeological Consultants, Inc. office in Eagle, Colorado.

Stokes, William L.

1986 *Geology of Utah*. Utah Museum of Natural History and Utah Geological and Mineral Survey, Salt Lake City.

2003-286

# ISOLATED FIND

**Permanent no.** **Temporary no.** Ute Tribal #14-32-1

**Project** Berry Petroleum Proposed Ute Tribal #14-32-54 well and access **Owner** Ute Indian Tribe

**State** Utah **County** Duchesne **Quad** Anthro Mtn NE (1968; PI1978)

**T** 5S **R** 4W **Section** 32 (NW/NE/SE/SW); template anchored on SE corner; aligned w/ east edge

**# of items** 1 **# collected** 0 **Repository** n/a

**Description of Items** one stage 4 biface mid-section of tan and brown opaque chert

**Location/Setting** ridge top overlooking Brundage Canyon to the west. The vegetation is piñon-juniper forest with a very sparse understory. The surface soil is a very thin, light brown sand with abundant shale gravels.

**Illustration**



MAC Roll 365-03; exp 20; IF Ute Tribal #14-32-1 is on left

**Comments** UTM: Zone 12; 554581 mE; 4427706 mN

**Photo** Roll 365-03, exp. 20

**Recorded by** John Scott **Date** 10-9-03

**Metcalf Archaeological Consultants, Inc.**
**PO Box 899**
**Eagle, CO 81631**

**Isolated Find Location Map**

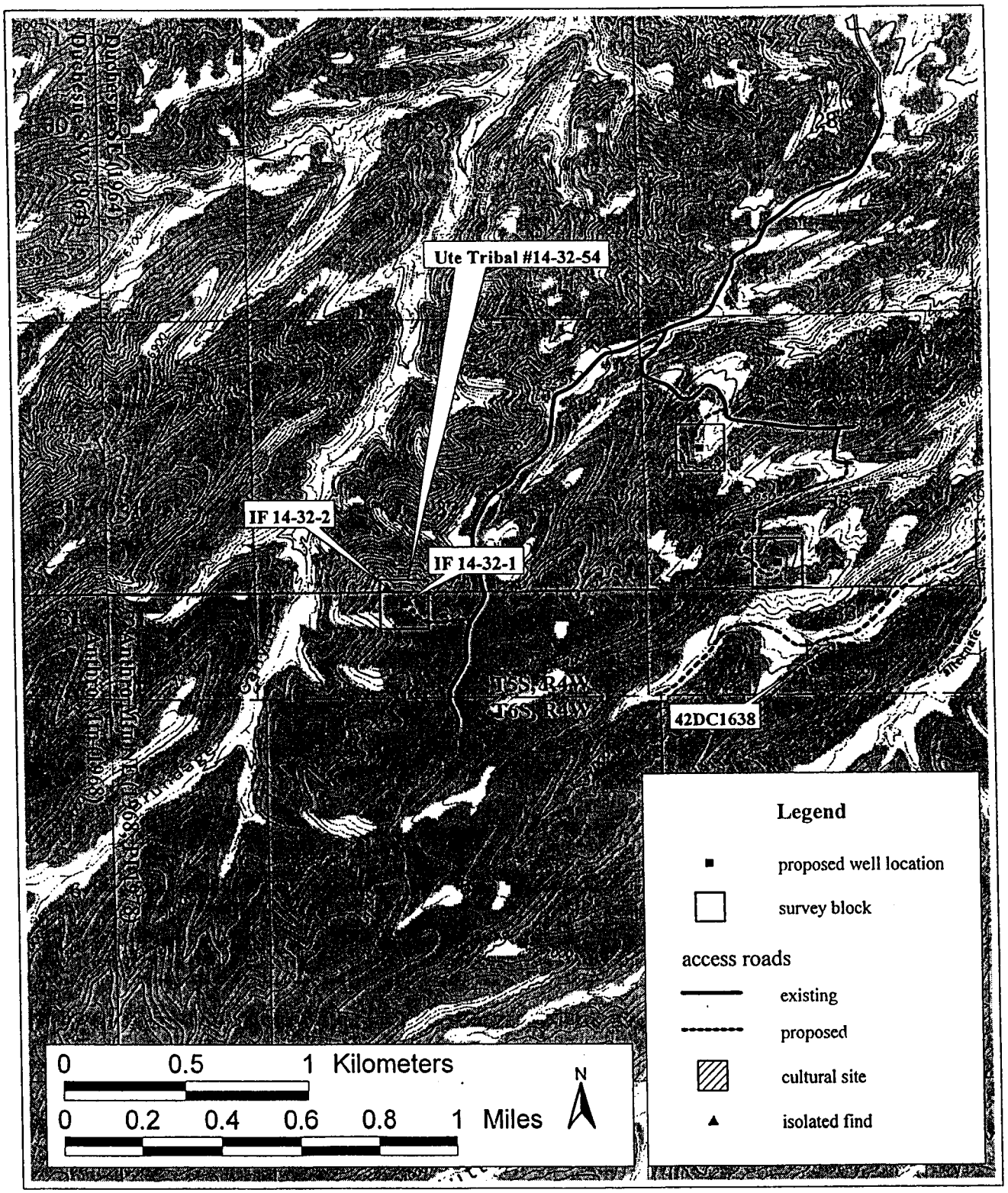


**Metcalf Archaeological Consultants, Inc.**
**PO Box 899**
**Eagle, CO 81631**

## ISOLATED FIND

**Permanent no.** **Temporary no.** Ute Tribal #14-32-2

**Project** Berry Petroleum Proposed Ute Tribal #14-32-54 well and access **Owner** Ute Indian Tribe

**State** Utah **County** Duchesne **Quad** Duchesne SE (1964)

**T** 5S **R** 4W **Section** 32 (SE/SW/NE/SW); template anchored on SE corner; aligned w/east edge

**# of items** 1 **# collected** 0 **Repository** n/a

**Description of Items** one stage 2 biface of dark reddish brown chert with orange cortex.

**Location/Setting** artifact is on a small point on a ridge top overlooking Brundage Canyon to the west. The vegetation is piñon-juniper forest with a very sparse understory. The surface soil is a very thin, light brown sand with abundant shale gravels.

**Illustration**



MAC Roll 365-03; exp 20; IF Ute Tribal #14-32-2 is on right

**Comments** UTM: Zone 12; 554494 mE; 4427760 mN

**Photo** Roll 365-03, exp. 20

**Recorded by** John Scott **Date** 10-9-03

**Metcalf Archaeological Consultants, Inc.**
**PO Box 899**
**Eagle, CO 81631**

## Isolated Find Location Map

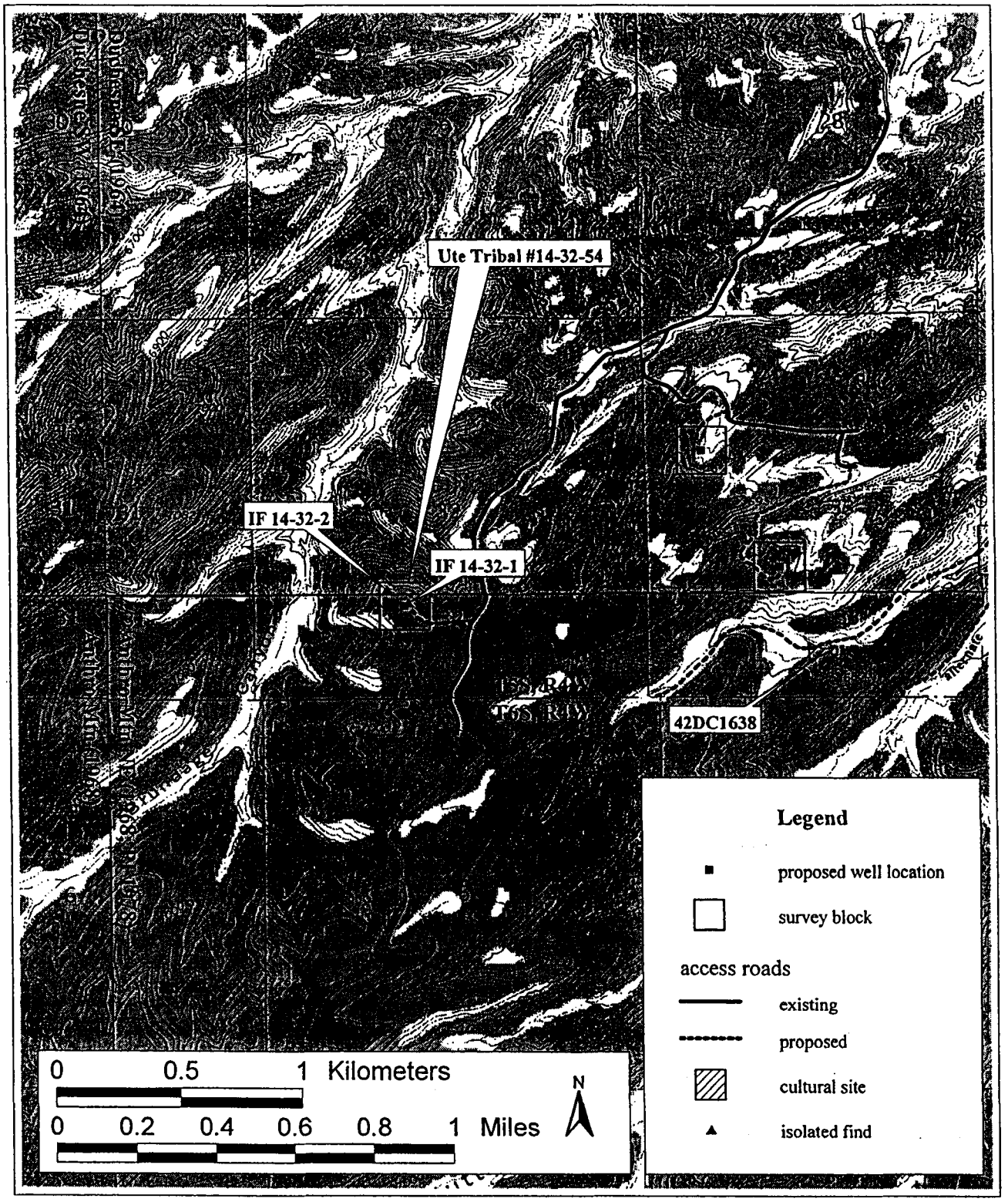



**Metcalf Archaeological Consultants, Inc.**
**PO Box 899**
**Eagle, CO 81631**

# BERRY PETROLEUM COMPANY

## UTE TRIBAL #13-33-54

**LOCATED IN DUCHESNE COUNTY, UTAH**
**SECTION 33, T5S, R4W, U.S.B.&M.**




**PHOTO: VIEW FROM CORNER #5 TO LOCATION STAKE** **CAMERA ANGLE: SOUTHEASTERLY**

**PHOTO: VIEW FROM BEGINNING OF PROPOSED ACCESS** **CAMERA ANGLE: SOUTHWESTERLY**


- Since 1964 -

Uintah Engineering & Land Surveying
85 South 200 East Vernal, Utah 84078
435-789-1017 uels@uelsinc.com


| TOPOGRAPHIC MAP | 11 MONTH | 23 DAY | 04 YEAR | PHOTO |
|---|---|---|---|---|
| TAKEN BY: S.H.. | DRAWN BY: C.P. | REVISED: 00-00-00 | | |

# BERRY PETROLEUM COMPANY

## LOCATION LAYOUT FOR

UTE TRIBAL #13-33-54
SECTION 33, T5S, R4W, U.S.B.&M.
824' FSL 743' FWL

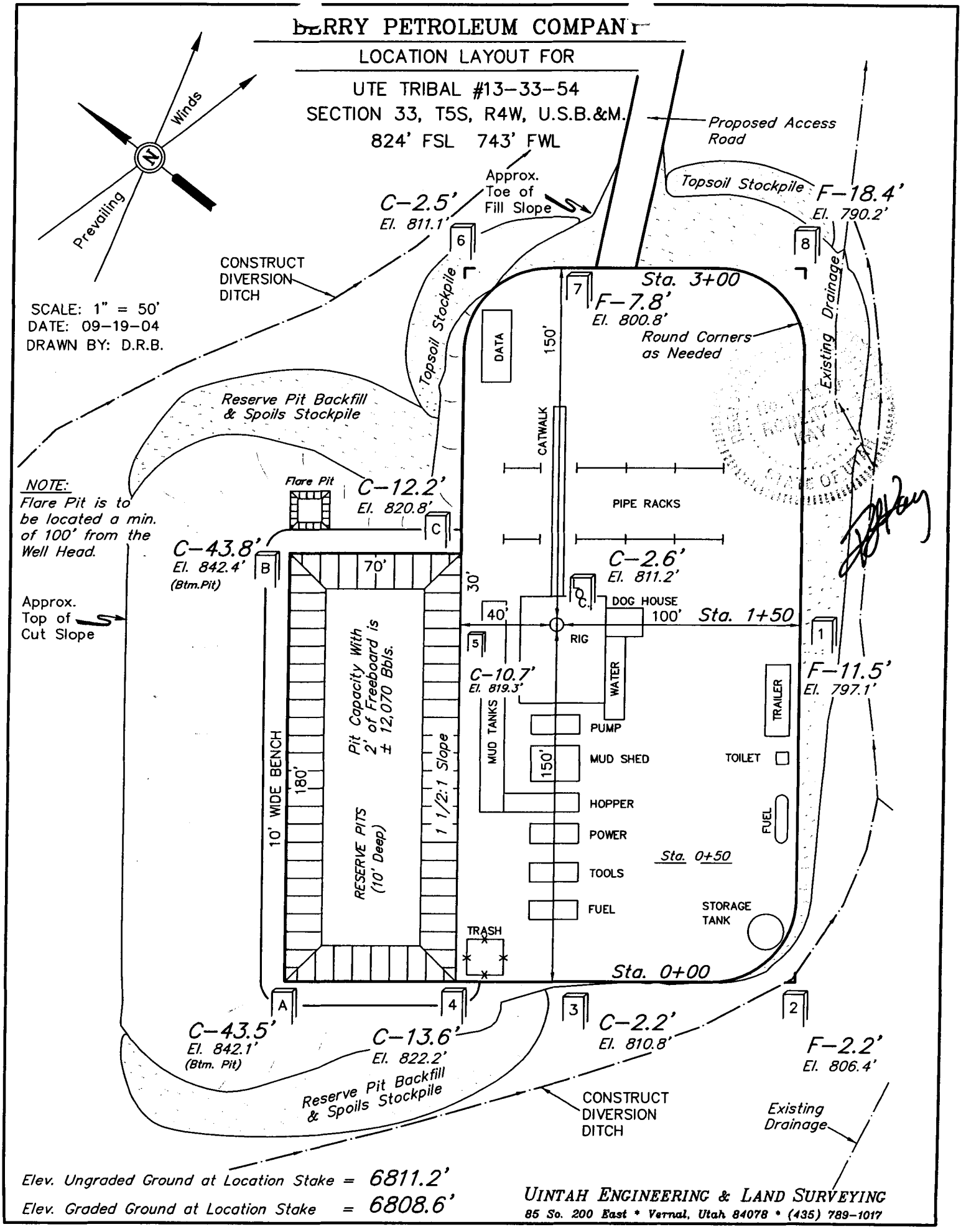


Elev. Ungraded Ground at Location Stake = 6811.2'
Elev. Graded Ground at Location Stake = 6808.6'

UINTAH ENGINEERING & LAND SURVEYING
85 So. 200 East * Vernal, Utah 84078 * (435) 789-1017

# BERRY PETROLEUM COMPANY

## TYPICAL CROSS SECTIONS FOR

UTE TRIBAL #13-33-54
SECTION 33, T5S, R4W, U.S.B.&M.
824' FSL 743' FWL

1" = 20'
X-Section Scale
1" = 50'

DATE: 09-19-04
DRAWN BY: D.R.B.

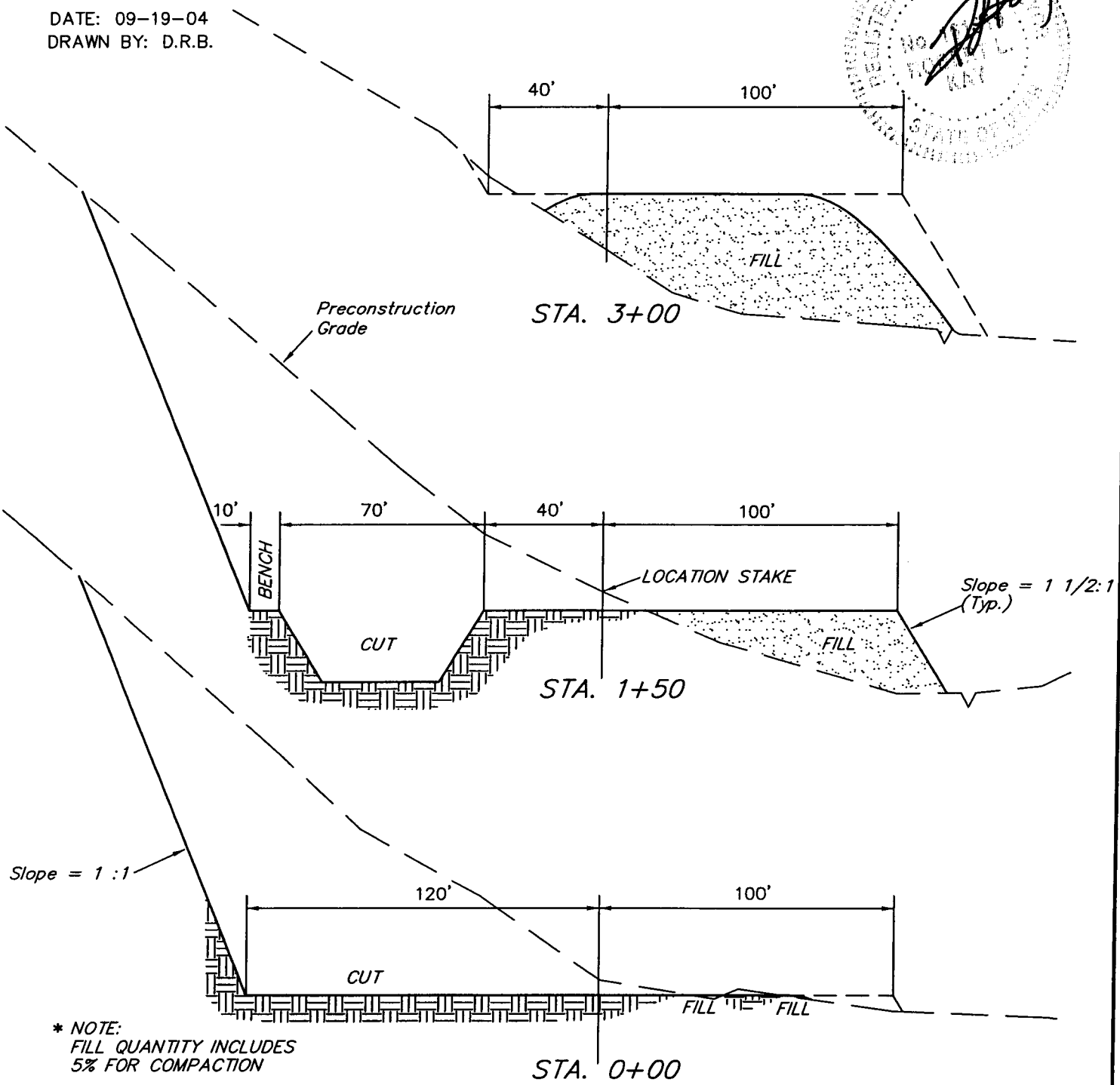


* NOTE:
FILL QUANTITY INCLUDES
5% FOR COMPACTION

## APPROXIMATE YARDAGES

CUT
(12") Topsoil Stripping = 3,580 Cu. Yds.
Remaining Location = 31,600 Cu. Yds.

TOTAL CUT = 35,180 CU.YDS.
FILL = 9,970 CU.YDS.

EXCESS MATERIAL = 25,210 Cu. Yds.
Topsoil & Pit Backfill (1/2 Pit Vol.) = 5,280 Cu. Yds.
EXCESS UNBALANCE (After Rehabilitation) = 19,930 Cu. Yds.


UINTAH ENGINEERING & LAND SURVEYING
85 So. 200 East * Vernal, Utah 84078 * (435) 789-1017

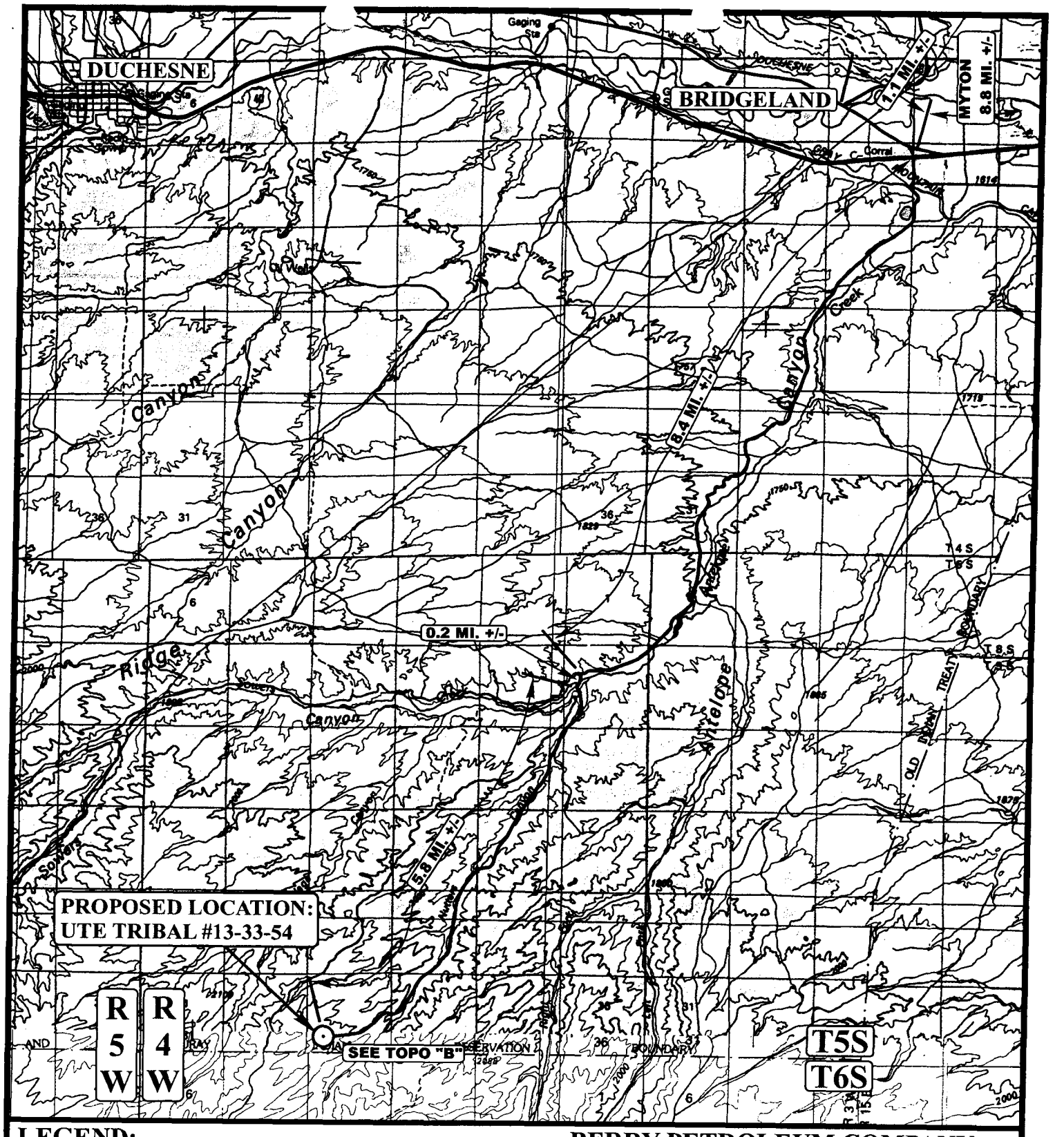


**LEGEND:**

⊙ PROPOSED LOCATION

N

**BERRY PETROLEUM COMPANY**

**UTE TRIBAL #13-33-54**
**SECTION 33, T5S, R4W, U.S.B.&M**
**824' FSL 743' FWL**


UEIS
Uintah Engineering & Land Surveying
85 South 200 East Vernal, Utah 84078
(435) 789-1017 * FAX (435) 789-1813


| TOPOGRAPHIC MAP | 11 MONTH | 23 DAY | 04 YEAR | A TOPO |
|---|---|---|---|---|
| SCALE: 1:100,000 | DRAWN BY: C.P. | REVISED: 00-00-00 | | |

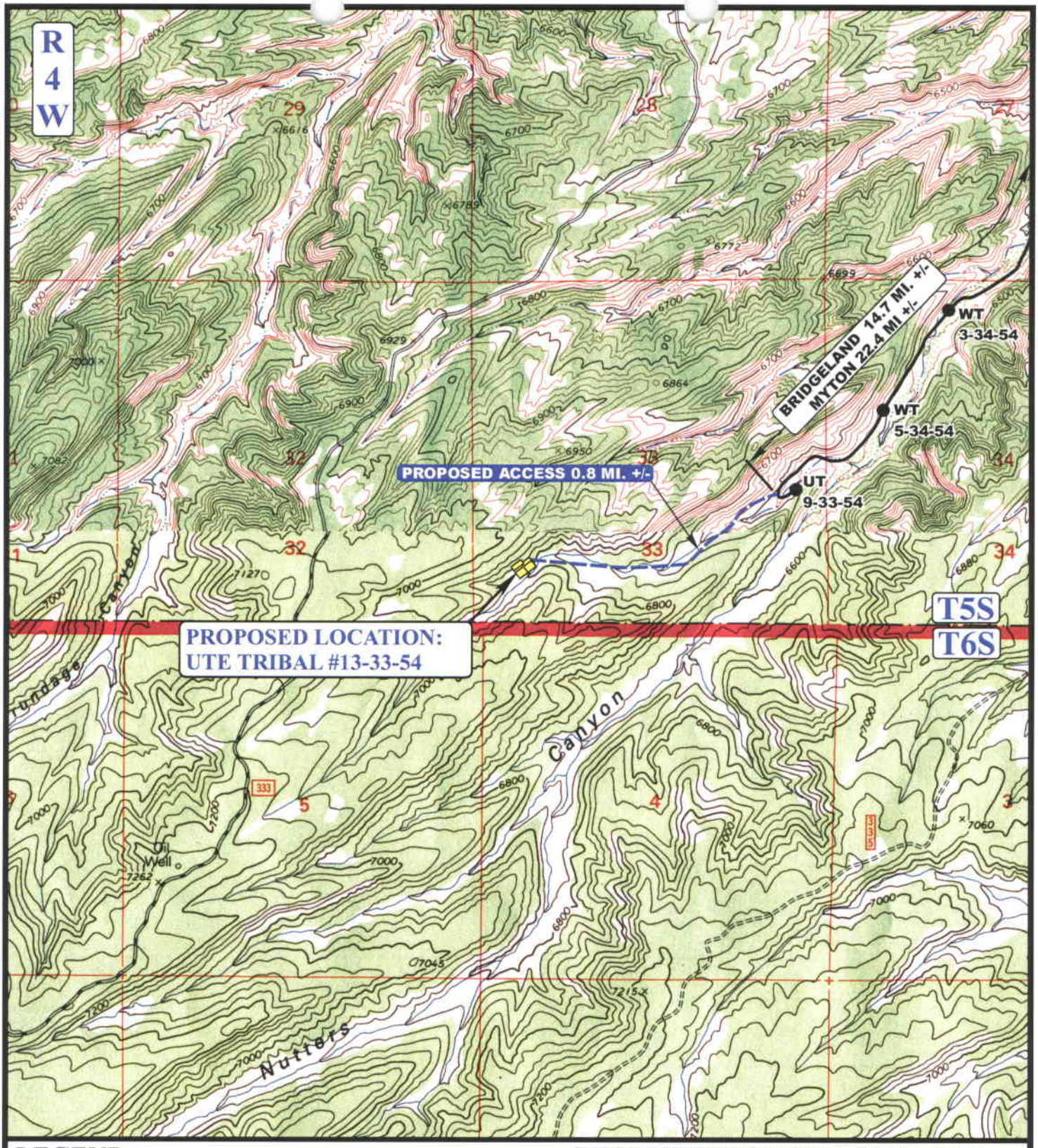


**LEGEND:**

EXISTING ROAD

PROPOSED ACCESS ROAD

N

**BERRY PETROLEUM COMPANY**

**UTE TRIBAL #13-33-54**
**SECTION 33, T5S, R4W, U.S.B.&M**
**824' FSL 743' FWL**


Uintah Engineering & Land Surveying
85 South 200 East Vernal, Utah 84078
(435) 789-1017 * FAX (435) 789-1813


| TOPOGRAPHIC MAP | 11 MONTH | 23 DAY | 04 YEAR | B TOPO |
|---|---|---|---|---|
| SCALE: 1" = 2000' | DRAWN BY: C.P. | REVISED: 00-00-00 | | |

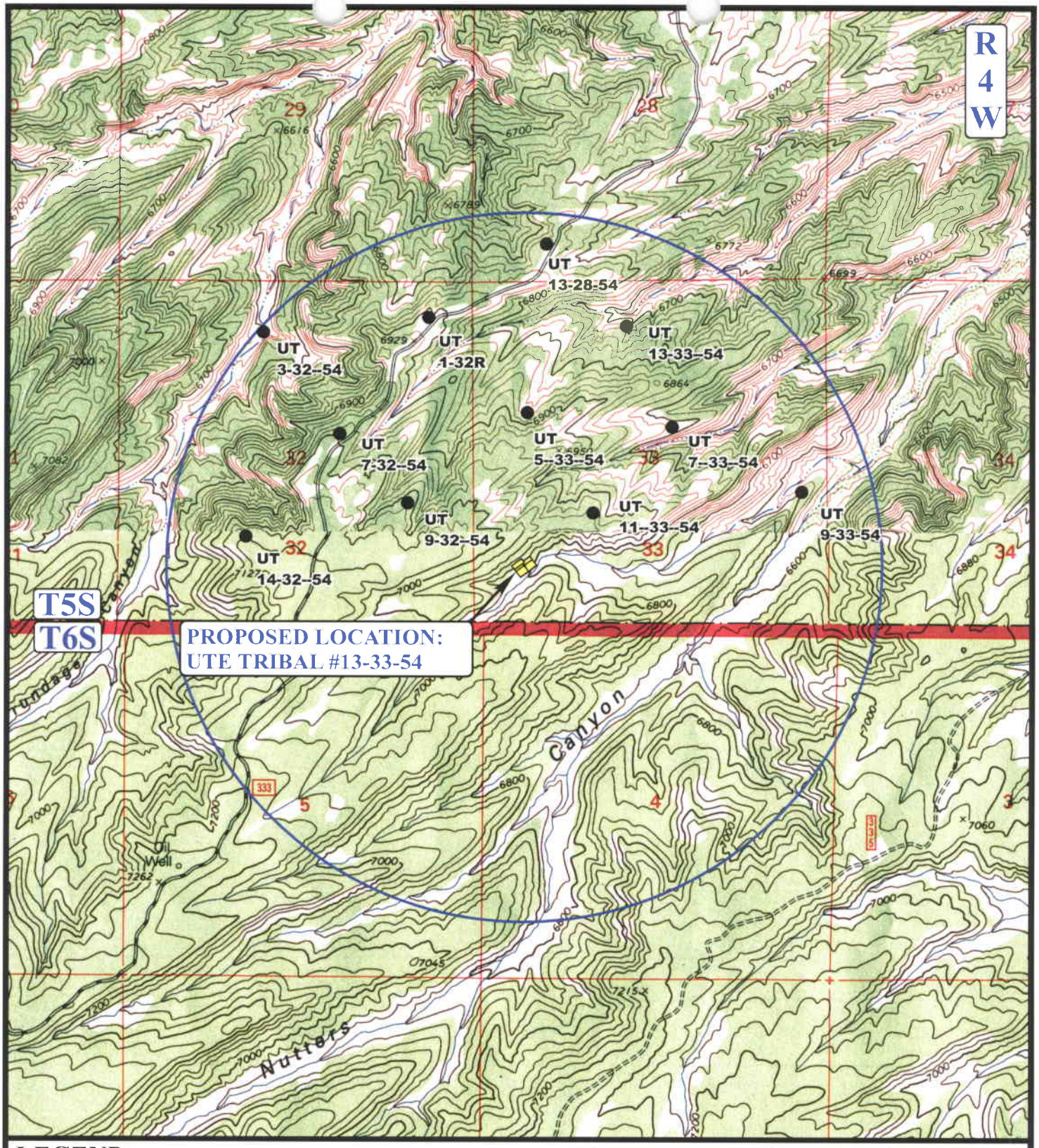


## LEGEND:

- DISPOSAL WELLS
- PRODUCING WELLS
- SHUT IN WELLS
- WATER WELLS
- ABANDONED WELLS
- TEMPORARILY ABANDONED

N

## BERRY PETROLEUM COMPANY

UTE TRIBAL #13-33-54
SECTION 33, T5S, R4W, U.S.B.&M
824' FSL 743' FWL


Uintah Engineering & Land Surveying
85 South 200 East Vernal, Utah 84078
(435) 789-1017 * FAX (435) 789-1813


| TOPOGRAPHIC MAP | 11 MONTH | 23 DAY | 04 YEAR | C TOPO |
|---|---|---|---|---|
| SCALE: 1" = 2000' | DRAWN BY: C.P. | REVISED: 00-00-00 | | |

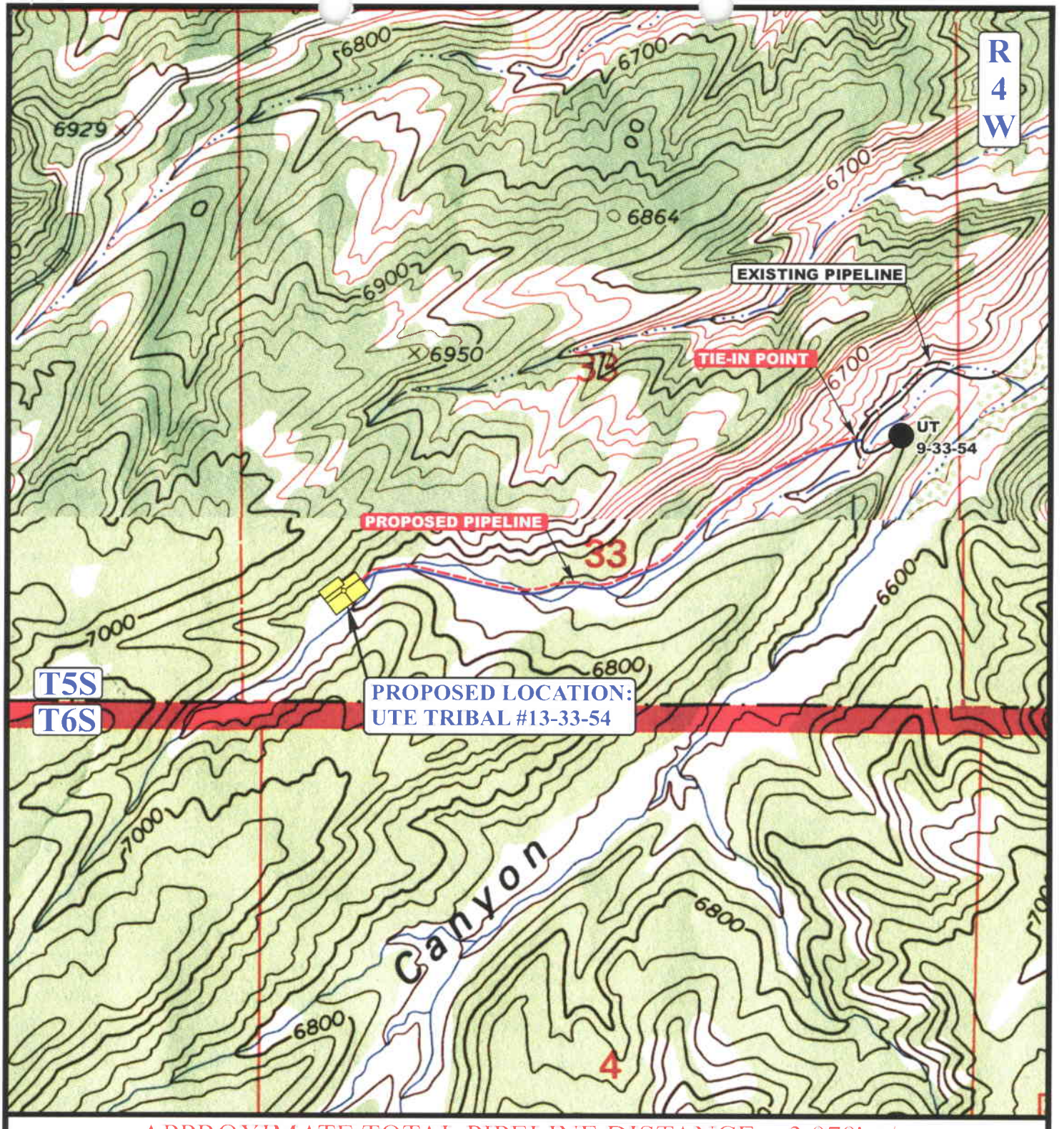


APPROXIMATE TOTAL PIPELINE DISTANCE = 3,979' +/-

**LEGEND:**

PROPOSED ACCESS ROAD
EXISTING PIPELINE
PROPOSED PIPELINE

N

**BERRY PETROLEUM COMPANY**

UTE TRIBAL #13-33-54
SECTION 33, T5S, R4W, U.S.B.&M
824' FSL 743' FWL

Uintah Engineering & Land Surveying
85 South 200 East Vernal, Utah 84078
(435) 789-1017 * FAX (435) 789-1813

| TOPOGRAPHIC MAP | 11 MONTH | 23 DAY | 04 YEAR | D TOPO |
|---|---|---|---|---|
| SCALE: 1" = 1000' | DRAWN BY: C.P. | REVISED: 00-00-00 | | |

004

**WORKSHEET**

**APPLICATION FOR PERMIT TO DRILL**

APD RECEIVED: 01/18/2005

API NO. ASSIGNED: 43-013-32742

WELL NAME: UTE TRIBAL 13-33-54

OPERATOR: BERRY PETROLEUM COMPANY ( N2480 )

CONTACT: DEBBIE WISENER

PHONE NUMBER: 435-722-1325

PROPOSED LOCATION:

SWSW 33 050S 040W

SURFACE: 0824 FSL 0743 FWL

BOTTOM: 0824 FSL 0743 FWL

DUCHESNE

BRUNDAGE CANYON ( 72 )

LEASE TYPE: 2 - Indian

LEASE NUMBER: 14-20-H62-4948

SURFACE OWNER: 2 - Indian

PROPOSED FORMATION: GRRV

COALBED METHANE WELL? NO

INSPECT LOCATN BY: / /

| Tech Review | Initials | Date |
|---|---|---|
| Engineering | | |
| Geology | | |
| Surface | | |

LATITUDE: 39.99834

LONGITUDE: -110.3466

RECEIVED AND/OR REVIEWED:

✓ Plat

✓ Bond: Fed[] Ind[2] Sta[] Fee[]
(No. RLB0005651 )

N Potash (Y/N)

N Oil Shale 190-5 (B) or 190-3 or 190-13

✓ Water Permit
(No. 43-11041 )

N RDCC Review (Y/N)
(Date: )

N/A Fee Surf Agreement (Y/N)

LOCATION AND SITING:

____ R649-2-3.

Unit ____

✓ R649-3-2. General
Siting: 460 From Qtr/Qtr & 920' Between Wells

____ R649-3-3. Exception

____ Drilling Unit
Board Cause No: ____
Eff Date: ____
Siting: ____

____ R649-3-11. Directional Drill

COMMENTS: ____

STIPULATIONS: 1- federal approval
2. Spacing Stip




**OPERATOR: BERRY PETROLEUM CO (N2480)**

**SEC. 33 T.5S R.4W**

**FIELD: BRUNDAGE CANYON (72)**

**COUNTY: DUCHESNE**

**SPACING: R649-3-2 / GENERAL SITING**

**Wells**

- GAS INJECTION
- GAS STORAGE
- LOCATION ABANDONED
- NEW LOCATION
- PLUGGED & ABANDONED
- PRODUCING GAS
- PRODUCING OIL
- SHUT-IN GAS
- SHUT-IN OIL
- TEMP. ABANDONED
- TEST WELL
- WATER INJECTION
- WATER SUPPLY
- WATER DISPOSAL

**Units.shp**

- EXPLORATORY
- GAS STORAGE
- NF PP OIL
- NF SECONDARY
- PENDING
- PI OIL
- PP GAS
- PP GEOTHERML
- PP OIL
- SECONDARY
- TERMINATED

**Fields.shp**

- ABANDONED
- ACTIVE
- COMBINED
- INACTIVE
- PROPOSED
- STORAGE
- TERMINATED

Utah Oil Gas and Mining

N
W E
S

**PREPARED BY: DIANA WHITNEY**
**DATE: 18-JANUARY-2005**

005


**State of Utah**

**Department of Natural Resources**

MICHAEL R. STYLER
*Executive Director*

**Division of Oil, Gas & Mining**

MARY ANN WRIGHT
*Acting Division Director*

JON M. HUNTSMAN, JR.
*Governor*

GARY R. HERBERT
*Lieutenant Governor*


January 19, 2005

Berry Petroleum Company
Rt. 3, Box 3020
Roosevelt, UT 84066

Re: Ute Tribal 13-33-54 Well, 824' FSL, 743' FWL, SW SW, Sec. 33, T. 5 South, R. 4 West, Duchesne County, Utah

Gentlemen:

Pursuant to the provisions and requirements of Utah Code Ann.§ 40-6-1 *et seq.*, Utah Administrative Code R649-3-1 *et seq.*, and the attached Conditions of Approval, approval to drill the referenced well is granted.

This approval shall expire one year from the above date unless substantial and continuous operation is underway, or a request for extension is made prior to the expiration date. The API identification number assigned to this well is 43-013-32742.

Sincerely,

John R. Baza
Associate Director

pab
Enclosures

cc: Duchesne County Assessor
Bureau of Land Management, Vernal District Office


1594 West North Temple, Suite 1210, PO Box 145801, Salt Lake City, UT 84114-5801
telephone (801) 538-5340 • facsimile (801) 359-3940 • TTY (801) 538-7458 • *www.ogm.utah.gov*



Utah!
*Where ideas connect™*

**Operator:** Berry Petroleum Company
**Well Name & Number** Ute Tribal 13-33-54
**API Number:** 43-013-32742
**Lease:** 14-20-H62-4948

**Location:** SW SW **Sec.** 33 **T.** 5 South **R.** 4 West

**Conditions of Approval**

1. General
   Compliance with the requirements of Utah Admin. R. 649-1 *et seq.*, the Oil and Gas Conservation General Rules, and the applicable terms and provisions of the approved Application for permit to drill.

2. Notification Requirements
   Notify the Division within 24 hours of spudding the well.
   - Contact Carol Daniels at (801) 538-5284.

   Notify the Division prior to commencing operations to plug and abandon the well.
   - Contact Dan Jarvis at (801) 538-5338

3. Reporting Requirements
   All required reports, forms and submittals will be promptly filed with the Division, including but not limited to the Entity Action Form (Form 6), Report of Water Encountered During Drilling (Form 7), Weekly Progress Reports for drilling and completion operations, and Sundry Notices and Reports on Wells requesting approval of change of plans or other operational actions.

4. State approval of this well does not supersede the required federal approval, which must be obtained prior to drilling.

5. This proposed well is located in an area for which drilling units (well spacing patterns) have not been established through an order of the Board of Oil, Gas and Mining (the "Board"). In order to avoid the possibility of waste or injury to correlative rights, the operator is requested, once the well has been drilled, completed, and has produced, to analyze geological and engineering data generated therefrom, as well as any similar data from surrounding areas if available. As soon as is practicable after completion of its analysis, and if the analysis suggests an area larger than the quarter-quarter section upon which the well is located is being drained, the operator is requested to seek an appropriate order from the Board establishing drilling and spacing units in conformance with such analysis by filing a Request for Agency Action with the Board.

4 DOGM

Form 3160-3
(April 2004)

FORM APPROVED
OMB No. 1004-0137
Expires March 31, 2007

UNITED STATES
DEPARTMENT OF THE INTERIOR
BUREAU OF LAND MANAGEMENT

006

# APPLICATION FOR PERMIT TO DRILL OR REENTER

5. Lease Serial No. 14-20-H62-4948

6. If Indian, Allotee or Tribe Name: UTE

1a. TYPE OF WORK: [√] DRILL [ ] REENTER

7. Unit or CA Agreement, Name and No.

1b. Type of Well: [√] Oil well [ ] Gas well [ ] Other [√] Single zone [ ] Multiple zone

8. Lease Name and Well No. UTE TRIBAL 13-33-54

2. Name of Operator: BERRY PETROLEUM COMPANY

9. API Well No. 43-013-32742

3a. Address: 1614 SOUTH 2000 WEST, RT. 3 BOX 3020, ROOSEVELT, UT. 84066

3b. Phone No. (include are code): (435) 722-1325

10. Field and Pool, or Exploratory: BRUNDAGE CANYON

4. Location of Well (Report location clearly and in accordance with any State requirements.*)
At surface: (SW/SW) 824' FSL, 743' FWL
At proposed prod. zone: SAME AS ABOVE
NAD 27
39.998258 LAT
110.346692 LONG

11. Sec., T. R. M. or BLK. and Survey or Area: SEC. 33, T.5S., R.4W. U.S.B.&M.

14. Distance in miles and dircetion from nearest town or post office*: 23.2 MILES FROM MYTON, UTAH

12. County or Parrish: DUCHESNE

13. State: UTAH

15. Distance from proposed* location to nearest property or lease line, ft. (Also to neaset drg. Unit line, if any): 743'

16. No. of acres in lease: 640

17. Spacing Unit dedicated to this well: 40

18. Distance from proposed* to nearest well, drilling, completed, applied for, on this lease, ft.: 1398'

19. Proposed Depth: 5800'

20. BLM/BIA Bond No. on file: ~~UTB000085~~ / RLB0005750

21. Elevations (Show whether DF, KDB, RT, GR, etc.): 6809' GR

22. Approximate date work will start*: REFER TO BPC SOP PLAN

23. Estimated duration: REFER TO BPC SOP PLAN

24. Attachments

The following, completed in accordance with the requirements of Onshore Oil and Gas Order No. 1, shall be attached to this form:

1. Well plat certified by a registered surveyor.
2. A Drilling Plan.
3. A Surface Use Plan (if the location is on National Forest System Lnads, the SUPO shall be filed with the appropriate Forest Service Office).
4. Bond to cover the operations unless covered by an existing bond on file (see item 20 above.
5. Operator certification.
6. Such other site specific information and/or plans as may be required by the authorized officer.

25. Signature: Name (Printed/Typed): DEBBIE L. WISENER Date: 01/17/05

Title: PRODUCTION & REGULATORY TECHNICIAN

Approved by (Signatrue): Name (Printed/Typed): Date: 03/29/2005

Title: Assistant Field Manager Mineral Resources Office:

Application approval does not warrant or certify that the applicant holds legal or equitable title to those rights in the subject lease which would entitle the allicant to conduct operations thereon.
Conditions of approval, if any, are attached.

CONDITIONS OF APPROVAL ATTACHED

Title 18 U.S.C. Section 1001 and Title 43 U.S.C. Section 1212, make it a crime for any person knowingly and willfully to make to any department or agency of the United States any false, fictitious or fraudulent statements or representations as to any matter within its jurisdiction.

*(Instructions on page 2)

NOTICE OF APPROVAL

RECEIVED
APR 05 2005
DIV. OF OIL, GAS & MINING

05PP0071A

NOTICE

CONDITIONS OF APPROVAL
APPLICATION FOR PERMIT TO DRILL

Company/Operator: Williams Production RMT Co.

Well Name & Number: Ute Tribal 13-33-54

API Number: 43-013-32742

Lease Number: 1420-H62-4948

Location: SWSW Sec. 33 T.5S R.4W

Agreement: N/A

For more specific details on notification requirements, please check the Conditions of Approval for Notice to Drill and Surface Use Program.

## CONDITIONS OF APPROVAL FOR NOTICE TO DRILL

Approval of this application does not warrant or certify that the applicant holds legal or equitable title to those rights in the subject lease which would entitle the applicant to conduct operations thereon.

Be aware fire restrictions may be in effect when location is being constructed and/or when well is being drilled. Contact the appropriate Surface Management Agency for information.

1. Estimated depth at which oil, gas, water, or other mineral bearing zones are expected to be encountered

Report ALL water shows and water-bearing sands to John Mayers of this office **prior to setting the next casing string or requesting plugging orders**. Faxed copies of State of Utah form OGC-8-X are acceptable. If noticeable water flows are detected, submit samples to this office along with any water analyses conducted.

All usable water and prospectively valuable minerals (as described by BLM at onsite) encountered during drilling, will be recorded by depth and adequately protected. All oil and gas shows will be tested to determine commercial potential.

2. Pressure Control Equipment

The BOP and related equipment shall meet the minimum requirements of Onshore Oil and Gas Order No. 2 for equipment and testing requirements, procedures, etc., for a **2M** system and individual components shall be operable as designed.

3. Casing Program and Auxiliary Equipment

As a minimum requirement, the cement behind the production casing must extend 200' above the top of the Green River Formation identified at ±1149'

4. Coring, Logging and Testing Program

A cement bond log (CBL) will be run from the production casing shoe to the surface casing shoe and shall be utilized to determine the bond quality for the production casing

**Please submit an electronic copy of all logs run on this well in LAS format. This submission will supersede the requirement for submittal of paper logs to the BLM. The cement bond log must be submitted in raster format (TIF, PDF or other).**

5. Notifications of Operations

Daily drilling and completion progress reports shall be submitted to this office on a weekly basis.

6. Other Information

All loading lines will be placed inside the berm surrounding the tank battery.

All off-lease storage, off-lease measurement, or commingling onlease or off-lease will have prior written approval from the AO.

In the event after-hours approvals are necessary, you must contact one of the following individuals:

Kirk Fleetwood (435) 828-7874
Petroleum Engineer

Michael Lee (435) 828-7875
Petroleum Engineer

BLM FAX Machine (435) 781-4410

EPA'S LIST OF NONEXEMPT EXPLORATION AND PRODUCTION WASTES

While the following wastes are nonexempt, they are not necessarily hazardous.

Unused fracturing fluids or acids

Gas plant cooling tower cleaning wastes

Painting wastes

Oil and gas service company wastes, such as empty drums, drum rinsate, vacuum truck rinsate, sandblast media, painting wastes, spend solvents, spilled chemicals, and waste acids

Vacuum truck and drum rinsate from trucks and drums, transporting or containing nonexempt waste

Refinery wastes

Liquid and solid wastes generated by crude oil and tank bottom reclaimers

Used equipment lubrication oils

Waste compressor oil, filters, and blowdown

Used hydraulic fluids

Waste solvents

Waste in transportation pipeline-related pits

Caustic or acid cleaners

Boiler cleaning wastes

Boiler refractory bricks

Incinerator ash

Laboratory wastes

Sanitary wastes

Pesticide wastes

Radioactive tracer wastes

Drums, insulation and miscellaneous solids.

**SURFACE USE PROGRAM**
**CONDITIONS OF APPROVAL (COAs)**

Berry Petroleum Company (Berry) will assure the Ute Tribe that any/all contractors and subcontractors have acquired a current Tribal Business License and have updated "Access Permits" prior to construction. All Berry personnel, contractors and subcontractors will have these permits in their vehicles at all times. Companies that have not complied with this COA will be in violation of the Ute Tribal Business License Ordinance, and will be subject to fines and penalties.

Berry employees, representatives, and/or authorized personnel (subcontractors) shall not carry firearms on their person or in their vehicles while working on the Uintah and Ouray Indian Reservation.

Berry employees and/or authorized personnel (subcontractors) in the field will have approved applicable APDs and/or ROW permits/authorizations on their person(s) during all phases of construction.

Berry will notify the Ute Tribe and Bureau of Indian Affairs (BIA) in writing of any requested modification of APDs or Rights-of-Way (ROW). Berry shall receive written notification of authorization or denial of the requested modification. Without authorization, Berry will be subject to fines and penalties.

The Ute Tribe Energy & Minerals Department shall be notified in writing 48 hours in advance of any construction activity. The Ute Tribal office is open Monday through Thursday. A Tribal Technician is to routinely monitor construction. Berry shall make arrangements with the Ute Energy & Minerals Department for all monitoring that will exceed regular working hours for Tribal Technicians. A qualified Archaeologist accompanied by a Tribal Technician will monitor any trenching construction involved in the pipeline construction. Berry is to inform the contractors to maintain construction of the pipelines within the approved ROWs.

A corridor ROW, 30 feet wide and 2663 feet long, shall be granted for the pipeline and for the new access road for the Ute Tribal 8-30-54 well.

A corridor ROW, 30 feet wide and 1718 feet long, shall be granted for the pipeline and for the new access road for the Ute Tribal 15-31-54 well.

A corridor ROW, 30 feet wide and 3982 feet long, shall be granted for the pipeline and for the new access road for the Ute Tribal 13-33-54 well.

A corridor ROW, 30 feet wide and 7917 feet long, shall be granted for the pipeline and for the new access road for the Ute Tribal 15-5-55 well. The corridor would follow existing and proposed roads for its entire length. Existing roads on UDWR lands with appropriate maintenance are adequate for the drilling project.

A corridor ROW, 30 feet wide and 266 feet long, shall be granted for the pipeline and for the new access road for the Ute Tribal 3-36-55 well. The corridor would follow existing and proposed roads for its entire length.

The constructed travel width of these new access roads shall be limited to 18 feet. Upon authorization by the Ute Tribe Energy & Minerals Department, the ROWs may be wider where sharp curves; deep cuts and fills occur; or, where intersections with other roads are required.

Culverts, low water crossings, and diversion ditches will be placed and constructed where needed.

Upon completion of the pertinent APD and ROWs construction, Berry will notify the Ute Tribe Energy & Minerals Department for a Tribal Technician to verify the Affidavit of Completion.

Production waters, oil, and other byproducts shall not be placed on access roads or the well pad.

All vehicular traffic, personnel movement, construction and restoration operations will be confined to the areas examined and approved and to the existing roadways and/or evaluated access routes.

Berry will implement "Safety and Emergency Plan" and ensure plan compliance.

Berry shall stop construction activities and notify personnel from the Ute Tribe Energy & Minerals Department and BIA if cultural remains including paleontology resources (vertebrate fossils) are exposed or identified during construction. The Ute Tribe Department of Cultural Rights and Protection and the BIA will provide mitigation measures prior to allowing construction.

Berry employees and/or authorized personnel (subcontractors) will not be allowed to collect artifacts and paleontology fossils. No significant cultural resources shall be disturbed.

Berry will control noxious weeds on the well sites and ROWs. Berry will be responsible for noxious weed control if weeds spread from the project area onto adjoining land.

Reserve pits will be lined with an impervious synthetic liner. A fence will be constructed around the reserve pit until it is backfilled. Prior to backfilling the reserve pit, all fluids will be pumped from the pit into trucks and hauled to approved disposal sites or shall be used to drill other wells. When the reserve pits are backfilled, the pit liner remnants, the surplus oil and mud, etc., will be buried a minimum of 3.0 feet below the surface of the soil.

A closed system will be used during production. This means that production fluids will be contained in leak-proof tanks. All production fluids will be disposed of at approved disposal sites.

Surface pipelines will be constructed to lay on the soil surface. The pipeline ROW will not be bladed or cleared of vegetation without authorization of the BIA. Surface pipelines shall be welded in place at well sites or on access roads and on other existing roads then pulled into place with suitable equipment. The pipeline portion of the ROW will not be bladed or cleared of vegetation without authorization of the BIA.

Buried pipelines shall be buried a minimum of three (3) feet below the soil surface. After construction is completed the disturbed area shall be contoured to blend into the natural landscape and be reseeded between September 15 and November 1 of the year following construction with perennial vegetation seed mixture provided by the BIA or Ute Tribe.

Before each site is abandoned, Berry will be required to restore the well site and related ROWs to near their original state. The disturbed areas will be reseeded with desirable perennial vegetation.

Soil erosion will be mitigated, by reseeding all areas of disturbance.

# DIVISION OF OIL, GAS AND MINING

## *SPUDDING INFORMATION*

Name of Company: **BERRY PETROLEUM COMPANY**

Well Name: **UTE TRIBAL 13-33-54**

Api No: **43-013-32742** Lease Type: **INDIAN**

Section **33** Township **05S** Range **04W** County **DUCHESNE**

Drilling Contractor **CRAIG'S ROUSTABOUT SERV** **RIG #** **RATHOLE**

## SPUDDED:

Date **05/23/05**

Time **12:00 NOON**

How **DRY**

***Drilling will Commence:***

Reported by **KIM GRITZ**

Telephone # **1-435-828-5300**

**Date** **06/03/2005** **Signed** **CHD**

FORM 6

**STATE OF UTAH**
DEPARTMENT OF NATURAL RESOURCES
DIVISION OF OIL, GAS AND MINING

# ENTITY ACTION FORM

Operator: Berry Petroleum
Address: 410 17th St Suite 1320
city Denver
state CO zip 80202

Operator Account Number: N 2480

Phone Number: (303) 825-3344

C

Well 1

| API Number | Well Name | | QQ | Sec | Twp | Rng | County |
|---|---|---|---|---|---|---|---|
| 013-32742 | Ute Tribal 13-33-54 | | SWSE | 33 | 5 | 4 | Duchesne |
| **Action Code** | **Current Entity Number** | **New Entity Number** | **Spud Date** | | | **Entity Assignment Effective Date** | |
| B | 99999 | 14736 | 5/24/2005 | | | 6/2/05 | |

Comments: GRRV

Well 2

| API Number | Well Name | | QQ | Sec | Twp | Rng | County |
|---|---|---|---|---|---|---|---|
| | | | | | | | |
| **Action Code** | **Current Entity Number** | **New Entity Number** | **Spud Date** | | | **Entity Assignment Effective Date** | |
| | | | | | | | |

Comments:

Well 3

| API Number | Well Name | | QQ | Sec | Twp | Rng | County |
|---|---|---|---|---|---|---|---|
| | | | | | | | |
| **Action Code** | **Current Entity Number** | **New Entity Number** | **Spud Date** | | | **Entity Assignment Effective Date** | |
| | | | | | | | |

Comments:

**ACTION CODES:**

- A - Establish new entity for new well (single well only)
- B - Add new well to existing entity (group or unit well)
- C - Re-assign well from one existing entity to another existing entity
- D - Re-assign well from one existing entity to a new entity
- E - Other (Explain in 'comments' section)

Lauren Cartaya
Name (Please Print)

Signature

Engineering Technician
Title

5/31/2005
Date

(5/2000)

RECEIVED
MAY 3 1 2005
DIV. OF OIL, GAS & MINING

Form 3160-5
(April 2004)

UNITED STATES
DEPARTMENT OF THE INTERIOR
BUREAU OF LAND MANAGEMENT

FORM APPROVED
OMB No. 1004-0137
Expires: March 31, 2007

# SUNDRY NOTICES AND REPORTS ON WELLS

***Do not use this form for proposals to drill or to re-enter an abandoned well. Use Form 3160-3 (APD) for such proposals.***

***SUBMIT IN TRIPLICATE- Other instructions on reverse side.***

5. Lease Serial No.
**14-20-H62-4948**

6. If Indian, Allottee or Tribe Name
**Ute (Minerals)**

7. If Unit or CA/Agreement, Name and/or No.

1. Type of Well
☑ Oil Well ☐ Gas Well ☐ Other

8. Well Name and No.
**Ute Tribal 13-33-54**

2. Name of Operator **Berry Petroleum Company**

9. API Well No.
**43-013-32742**

3a. Address
**410 17th Street Suite 2440 Denver, CO 80202**

3b. Phone No. *(include area code)*
**303 825-3344**

10. Field and Pool, or Exploratory Area
**Brundage Canyon**

4. Location of Well *(Footage, Sec., T., R., M., or Survey Description)*
**824' FSL x 743' FWL (SWSW), Section 33, Township 5 South, Range 4 West**

11. County or Parish, State
**Duchesne County, Utah**

12. CHECK APPROPRIATE BOX(ES) TO INDICATE NATURE OF NOTICE, REPORT, OR OTHER DATA

| TYPE OF SUBMISSION | TYPE OF ACTION | | | |
|---|---|---|---|---|
| ☐ Notice of Intent | ☐ Acidize | ☐ Deepen | ☐ Production (Start/Resume) | ☐ Water Shut-Off |
| ☑ Subsequent Report | ☐ Alter Casing | ☐ Fracture Treat | ☐ Reclamation | ☐ Well Integrity |
| ☐ Final Abandonment Notice | ☐ Casing Repair | ☐ New Construction | ☐ Recomplete | ☐ Other **Spud Notice** |
| | ☐ Change Plans | ☐ Plug and Abandon | ☐ Temporarily Abandon | |
| | ☐ Convert to Injection | ☐ Plug Back | ☐ Water Disposal | |

13. Describe Proposed or Completed Operation (clearly state all pertinent details, including estimated starting date of any proposed work and approximate duration thereof. If the proposal is to deepen directionally or recomplete horizontally, give subsurface locations and measured and true vertical depths of all pertinent markers and zones. Attach the Bond under which the work will be performed or provide the Bond No. on file with BLM/BIA. Required subsequent reports shall be filed within 30 days following completion of the involved operations. If the operation results in a multiple completion or recompletion in a new interval, a Form 3160-4 shall be filed once testing has been completed. Final Abandonment Notices shall be filed only after all requirements, including reclamation, have been completed, and the operator has determined that the site is ready for final inspection.)

**Please be advised that the Ute Tribal 13-33-54 was spud on May 24, 2005.**

RECEIVED
JUN 06 2005
DIV. OF OIL, GAS & MINING

14. I hereby certify that the foregoing is true and correct
Name *(Printed/Typed)* **Lauren Cartaya** | Title **Technician**

Signature Lauren Cartaya | Date **05/31/2005**

**THIS SPACE FOR FEDERAL OR STATE OFFICE USE**

Approved by _____ | Title | Date

Conditions of approval, if any, are attached. Approval of this notice does not warrant or certify that the applicant holds legal or equitable title to those rights in the subject lease which would entitle the applicant to conduct operations thereon. | Office

Title 18 U.S.C. Section 1001 and Title 43 U.S.C. Section 1212, make it a crime for any person knowingly and willfully to make to any department or agency of the United States any false, fictitious or fraudulent statements or representations as to any matter within its jurisdiction.

*(Instructions on page 2)*

pason
systems usa corp

www.pason.com
16100 Table Mountain Parkway Ste 100 • Golden • CO • 80403
720-880-2000 • FAX: 720-880-0016

June 21, 2005

Oil & Gas Supervisor
Utah Division Of Oil, Gas, & Mining
1594 W. North Temple
Suite 1210
Salt Lake City, UT 84116

**RE: BERRY PETROLEUM CO.**
**UTE TRIBAL 13-33-54**
**SEC. 33, T5S, R4W**
**DUCHESNE COUNTY, UT**

API # 43-013-32742

Dear Oil & Gas Supervisor:

Enclosed is the final computer colored log for the above referenced well.

We appreciate the opportunity to be of service to you and look forward to working with you again in the near future.

If you have any questions regarding the enclosed data, please contact us.

Sincerely,

Bill Nagel
Geology Manager
Pason Systems USA
BN/alb

Encl: 1 Final Computer Colored Log.

Cc: Bruce Kelso, Berry Petroleum Co., Denver, CO.

RECEIVED
JUN 23 2005
DIV. OF OIL, GAS & MINING

Form 3160-5
(April 2004)

UNITED STATES
DEPARTMENT OF THE INTERIOR
BUREAU OF LAND MANAGEMENT

FORM APPROVED
OMB No. 1004-0137
Expires: March 31, 2007

# SUNDRY NOTICES AND REPORTS ON WELLS

***Do not use this form for proposals to drill or to re-enter an abandoned well. Use Form 3160-3 (APD) for such proposals.***

***SUBMIT IN TRIPLICATE- Other instructions on reverse side.***

5. Lease Serial No.
**14-20-H62-4948**

6. If Indian, Allottee or Tribe Name
**Ute (Minerals)**

7. If Unit or CA/Agreement, Name and/or No.

1. Type of Well
☑ Oil Well ☐ Gas Well ☐ Other

8. Well Name and No.
**Ute Tribal 13-33-54**

2. Name of Operator **Berry Petroleum Company**

9. API Well No.
**43-013-32742**

3a. Address
**410 17th Street Suite 2440 Denver, CO 80202**

3b. Phone No. *(include area code)*
**303 825-3344**

10. Field and Pool, or Exploratory Area
**Brundage Canyon**

4. Location of Well *(Footage, Sec., T., R., M., or Survey Description)*
**824' FSL x 743' FWL (SWSW), Section 33, Township 5 South, Range 4 West**

11. County or Parish, State
**Duchesne County, Utah**

12. CHECK APPROPRIATE BOX(ES) TO INDICATE NATURE OF NOTICE, REPORT, OR OTHER DATA

| TYPE OF SUBMISSION | TYPE OF ACTION | | | |
|---|---|---|---|---|
| ☑ Notice of Intent | ☐ Acidize | ☐ Deepen | ☐ Production (Start/Resume) | ☐ Water Shut-Off |
| ☑ Subsequent Report | ☐ Alter Casing | ☐ Fracture Treat | ☐ Reclamation | ☐ Well Integrity |
| ☐ Final Abandonment Notice | ☐ Casing Repair | ☐ New Construction | ☐ Recomplete | ☐ Other **Completion procedure** |
| | ☐ Change Plans | ☐ Plug and Abandon | ☐ Temporarily Abandon | |
| | ☐ Convert to Injection | ☐ Plug Back | ☐ Water Disposal | |

13. Describe Proposed or Completed Operation (clearly state all pertinent details, including estimated starting date of any proposed work and approximate duration thereof. If the proposal is to deepen directionally or recomplete horizontally, give subsurface locations and measured and true vertical depths of all pertinent markers and zones. Attach the Bond under which the work will be performed or provide the Bond No. on file with BLM/BIA. Required subsequent reports shall be filed within 30 days following completion of the involved operations. If the operation results in a multiple completion or recompletion in a new interval, a Form 3160-4 shall be filed once testing has been completed. Final Abandonment Notices shall be filed only after all requirements, including reclamation, have been completed, and the operator has determined that the site is ready for final inspection.)

**Please see the attached completion procedure for the Ute Tribal 13-33-54.**

Accepted by the
Utah Division of
Oil, Gas and Mining
Date: 6/28/05
By: [signature]

Federal Approval Of This
Action Is Necessary

6-29-05
CHD

RECEIVED
JUN 2 1 2005
DIV. OF OIL, GAS & MINING

14. I hereby certify that the foregoing is true and correct
Name *(Printed/Typed)*
**Lauren Cartaya**

Title **Technician**

Signature

Date **06/23/2005**

## THIS SPACE FOR FEDERAL OR STATE OFFICE USE

Approved by

Title

Date

Conditions of approval, if any, are attached. Approval of this notice does not warrant or certify that the applicant holds legal or equitable title to those rights in the subject lease which would entitle the applicant to conduct operations thereon.

Office

Title 18 U.S.C. Section 1001 and Title 43 U.S.C. Section 1212, make it a crime for any person knowingly and willfully to make to any department or agency of the United States any false, fictitious or fraudulent statements or representations as to any matter within its jurisdiction.

*(Instructions on page 2)*

**UTE TRIBAL 13-33-54** **June 23, 2005**
**LWR GREEN RIVER COMPLETION PROGRAM**

| | | |
|---|---|---|
| **Well Data:** | **Location:** | **824' FSL, 743'' FWL (SWSW)**<br>**Sec. 33, T5S-R4W**<br>**Duchesne County, Utah** |
| | **API No:** | **43-013-32742** |
| | **Depth:** | **TD 5,806'; PBTD: FC @ 5,755.68'** |
| | **Elevation:** | **KB 6,823'; GL 6,809'** |
| | **CSG:** | **8 5/8" 24# J-55 STC set @ 323' KB cmt'd w/ 135 sx. Type III Cement. 5 ½" 15.5# J-55 LTC set @ 5,801.12' KB cmt'd w/ 270 sx lead Hifill + tail 380 sx light Prem. Mkr jt @ 4,227.99' = 21.58'** |
| | **TBG:** | **2 7/8" 6.5# J-55 8rd**<br>**w/ 2 7/8" SN 1 jt off btm. EOT @ X,XXX' TAC @ X,XXX'** |
| | **Fm Tops:** | **Green River @ 1,166', Base Mahogany @ 2,483, Dgls Crk Mbr @ 4,396', Upr Blk Shale @ 4,773', Cstl Pk Ls @ 5,071', Uteland Butte Ls @ 5,505'.** |
| | **Top of good cmt. bond: --TBD--** | |

**Correlate Depths to the Halliburton Spectral Density/Dual Spaced Neutron High Res Induction log, dated 6/20/2005.**

**********

**PROGRAM:**

1) Install surface production equipment and pumping unit.

2) NU frachead & BOPE. Load hole.

3) MIRU wireline w/ mast pole. Run GR/CCL/CBL from PBTD to TOC. Verify PBTD & acceptable cmt bond across zones to be completed. **Make sure that CBL is run to a shallow enough depth so that the TOC can be identified**. Test csg to 2,000 psi. Contact Denver if CBL or pressure test unsatisfactory. Note that the TOC should be at least at 966' (200' above the top of the Green River) for a sufficient bond. If acceptable, proceed and perf the following **Uteland Butte** interval @ 2 jspf w/ 19 gm charges, 0.40" dia. holes:

| | |
|---|---|
| **5,552' – 54'** (2', 4 holes) | **5,583' – 85'** (2', 4 holes) |
| **5,563' – 65'** (2', 4 holes) | **5,588' – 90'** (2', 4 holes) |
| **5,568' – 73'** (5', 10 holes) | **5,610' – 12'** (2', 4 holes) |
| **5,578' – 80'** (2', 4 holes) | |
| (Total 17', 34 holes) | |

4) RU Halliburton & frac down csg per Halliburton design f/ Interval 1. Tail-in +/- 250 gals. 15% HCl acid in flush to cover next perf interval. SD & record ISIP. RD frac equip f/ wellhead.

5) RU wireline. RIH w/ 5 ½" solid composite plug; run in tandem w/ 4" csg gun(s). Set plug @ +/- 5,450' Perf the following **Castle Peak** interval @ 2 jspf, w/ 19 gm charges, 0.40" dia. holes:

| | |
|---|---|
| **5,204' – 06'** (2', 4 holes) | **5,360' – 62'** (2', 4 holes) |
| **5,244' – 46'** (2', 4 holes) | **5,428' – 30'** (2', 4 holes) |
| **5,274' – 76'** (2', 4 holes) | **5,436' – 38'** (2', 4 holes) |
| **5,326' – 28'** (2', 4 holes) | |
| (Total 14', 28 holes) | |

6) RU Halliburton & frac down csg per Halliburton design f/ Interval 2. Tail-in +/- 250 gals. 7 ½% HCl acid in flush to cover next perf interval. SD & record ISIP. RD frac equip f/ wellhead.

7) RU wireline. RIH w/ 5 ½" solid composite plug; run in tandem w/ 4" csg gun(s). Set plug @ +/- 5,100' Perf the following **Black Shale** interval @ 4 jspf, w/ 19 gm charges, 0.40" dia. holes:
   **4,938' – 40'** (2', 8 holes)
   **5,039' – 46'** (7', 28 holes)
   (Total 9', 36 holes)

8) RU Halliburton & frac down csg per Halliburton design f/ Interval 3. SD, record ISIP, and RD frac equip. Open well to pit ASAP and force close frac. Leave well flowing to pit.

9) MIRU. PU 2 ⅞" tbg w/ bit & scraper. RIH w/ tbg to top of plug. Drill out plug. Repeat for 2nd plug. CO to PBTD & circ hole clean. POOH & LD bit & scraper.

10) PU NC & SN & 5 ½" anchor catcher and RIH to mid-perf. RU swab. Swab until hole clean of sand. Verify hole clean to PBTD.

11) Pull up & Set anchor catcher. ND BOPE & frac head. NU tbg head & flow tee. RIH w/ pump & rod string. Seat pump & space out. Fill tbg & test to 500psi. Hang on clamps. Start well pumping. RD & MO.

Form 3160-5
(April 2004)

UNITED STATES
DEPARTMENT OF THE INTERIOR
BUREAU OF LAND MANAGEMENT

FORM APPROVED
OM B No. 1004-0137
Expires: March 31, 2007

## SUNDRY NOTICES AND REPORTS ON WELLS

***Do not use this form for proposals to drill or to re-enter an abandoned well. Use Form 3160 - 3 (APD) for such proposals.***

***SUBMIT IN TRIPLICATE- Other instructions on reverse side.***

5. Lease Serial No.
**14-20-H62-4948**

6. If Indian, Allottee or Tribe Name
**Ute (Minerals)**

7. If Unit or CA/Agreement, Name and/or No.

1. Type of Well
☑ Oil Well ☐ Gas Well ☐ Other

2. Name of Operator **Berry Petroleum Company**

3a. Address
**410 17th Street Suite 2440 Denver, CO 80202**

3b. Phone No. *(include area code)*
**303 825-3344**

4. Location of Well *(Footage, Sec., T., R., M., or Survey Description)*
**824' FSL x 743' FWL (SWSW), Section 33, Township 5 South, Range 4 West**

8. Well Name and No.
**Ute Tribal 13-33-54**

9. API Well No.
**43-013-32742**

10. Field and Pool, or Exploratory Area
**Brundage Canyon**

11. County or Parish, State
**Duchesne County, Utah**

12. CHECK APPROPRIATE BOX(ES) TO INDICATE NATURE OF NOTICE, REPORT, OR OTHER DATA

| TYPE OF SUBMISSION | TYPE OF ACTION | | | |
|---|---|---|---|---|
| ☐ Notice of Intent | ☐ Acidize | ☐ Deepen | ☐ Production (Start/Resume) | ☐ Water Shut-Off |
| ☑ Subsequent Report | ☐ Alter Casing | ☐ Fracture Treat | ☐ Reclamation | ☐ Well Integrity |
| ☐ Final Abandonment Notice | ☐ Casing Repair | ☐ New Construction | ☐ Recomplete | ☐ Other **First Production** |
| | ☐ Change Plans | ☐ Plug and Abandon | ☐ Temporarily Abandon | |
| | ☐ Convert to Injection | ☐ Plug Back | ☐ Water Disposal | |

13. Describe Proposed or Completed Operation (clearly state all pertinent details, including estimated starting date of any proposed work and approximate duration thereof. If the proposal is to deepen directionally or recomplete horizontally, give subsurface locations and measured and true vertical depths of all pertinent markers and zones. Attach the Bond under which the work will be performed or provide the Bond No. on file with BLM/BIA. Required subsequent reports shall be filed within 30 days following completion of the involved operations. If the operation results in a multiple completion or recompletion in a new interval, a Form 3160-4 shall be filed once testing has been completed. Final Abandonment Notices shall be filed only after all requirements, including reclamation, have been completed, and the operator has determined that the site is ready for final inspection.)

**Please be advised that the Ute Tribal 13-33-54 went to sales on July 1, 2005.**

RECEIVED
JUL 14 2005
DIV. OF OIL, GAS & MINING

14. I hereby certify that the foregoing is true and correct
Name *(Printed/Typed)* **Lauren Cartaya**

Title **Technician**

Signature Lauren Cartaya

Date **07/07/2005**

**THIS SPACE FOR FEDERAL OR STATE OFFICE USE**

Approved by

Title

Date

Conditions of approval, if any, are attached. Approval of this notice does not warrant or certify that the applicant holds legal or equitable title to those rights in the subject lease which would entitle the applicant to conduct operations thereon.

Office

Title 18 U.S.C. Section 1001 and Title 43 U.S.C. Section 1212, make it a crime for any person knowingly and willfully to make to any department or agency of the United States any false, fictitious or fraudulent statements or representations as to anymatter within its jurisdiction.

*(Instructions on page 2)*

Form 3160-4
(April 2004)

UNITED STATES
DEPARTMENT OF THE INTERIOR
BUREAU OF LAND MANAGEMENT

FORM APPROVED
OMB NO. 1004-0137
Expires: March 31, 2007

# WELL COMPLETION OR RECOMPLETION REPORT AND LOG

5. Lease Serial No. **14-20-H62-4948**

1a. Type of Well [✓] Oil Well [ ] Gas Well [ ] Dry [ ] Other

b. Type of Completion: [✓] New Well [ ] Work Over [ ] Deepen [ ] Plug Back [ ] Diff. Resvr, .
Other **Re-submittal**

6. If Indian, Allottee or Tribe Name **UTE**

7. Unit or CA Agreement Name and No.

2. Name of Operator **Berry Petroleum Company**

8. Lease Name and Well No. **Ute Tribal 13-33-54**

3. Address **410 17th Street, Suite 2440 Denver, CO 80202**

3a. Phone No. *(include area code)* **303-825-3344**

9. AFI Well No. **43-013-32742**

4. Location of Well *(Report location clearly and in accordance with Federal requirements)**

At surface **824' FSL x 743' FWL (SWSW), Section 33, Township 5 South, Range 4 West**

At top prod. interval reported below **Same As Above**

At total depth **Same As Above**

10. Field and Pool, or Exploratory **Brundage Canyon**

11. Sec., T., R., M., on Block and Survey or Area **Sec 33, T5S, R4W**

12. County or Parish **Duchesne**

13. State **UT**

14. Date Spudded **05/23/2005**

15. Date T.D. Reached **06/20/2005**

16. Date Completed **06/25/2005** [ ] D & A [✓] Ready to Prod.

17. Elevations (DF, RKB, RT, GL)* **6823' - KB, 6809'- GL**

18. Total Depth: MD **5,806'** TVD

19. Plug Back T.D.: MD **5,721'** TVD

20. Depth Bridge Plug Set: MD TVD

21. Type Electric & Other Mechanical Logs Run (Submit copy of each)
**Induction, Dual Density Neutron**, Mud Log, CBL

22. Was well cored? [✓] No [ ] Yes (Submit analysis)
Was DST run? [✓] No [ ] Yes (Submit report)
Directional Survey? [✓] No [ ] Yes (Submit copy)

23. Casing and Liner Record *(Report all strings set in well)*

| Hole Size | Size/Grade | Wt. (#/ft.) | Top (MD) | Bottom (MD) | Stage Cementer Depth | No. of Sks. & Type of Cement | Slurry Vol. (BBL) | Cement Top* | Amount Pulled |
|---|---|---|---|---|---|---|---|---|---|
| 12 1/4" | 8 5/8" | 24# | Surface | 323' | | 135 sks | | Surface | |
| 7 7/8" | 5 1/2" | 15.5# | Surface | 5,801' | | 650 sks | | 135' | |
| | | | | | | | | | |
| | | | | | | | | | |
| | | | | | | | | | |
| | | | | | | | | | |

24. Tubing Record

| Size | Depth Set (MD) | Packer Depth (MD) | Size | Depth Set (MD) | Packer Depth (MD) | Size | Depth Set (MD) | Packer Depth (MD) |
|---|---|---|---|---|---|---|---|---|
| 2 7/8" | 5665.20" | | | | | | | |

25. Producing Intervals

| | Formation | Top | Bottom |
|---|---|---|---|
| A) | Uteland Butte/Grn Rvr | 4938' | 5612' |
| B) | Castle Peak/Grn Rvr | | |
| C) | Upr Black Shale/Grn Rv | | |
| D) | | | |

26. Perforation Record

| Perforated Interval | Size | No. Holes | Perf. Status |
|---|---|---|---|
| 5552'-5612' | 0.48" | 34 | Open |
| 5204'-5438' | 0.48" | 28 | Open |
| 4938'-5046' | 0.48" | 44 | Open |

27. Acid, Fracture, Treatment, Cement Squeeze, etc.

| Depth Interval | Amount and Type of Material |
|---|---|
| 5552'-5612' | Frac w/ 600 sxs & 1102 bbls fluid 04/18/2005 |
| 5204'-5438' | Frac w/ 900 sxs sand & 920 bbls fluid (250 gals Acid)04/18/2005 |
| 4938'-5046' | Frac w/ 415sxs sand & 494 bbls fluid (250 gals Acid) 04/18/2005 |
| | |

28. Production - Interval A

| Date First Produced | Test Date | Hours Tested | Test Production | Oil BBL | Gas MCF | Water BBL | Oil Gravity Corr. API | Gas Gravity | Production Method |
|---|---|---|---|---|---|---|---|---|---|
| 07/01/2005 | 07/04/2005 | 24 | → | 52 | 0 | 40 | | | Pumping |

| Choke Size | Tbg. Press. Flwg. SI | Csg. Press. | 24 Hr. Rate | Oil BBL | Gas MCF | Water BBL | Gas/Oil Ratio | Well Status |
|---|---|---|---|---|---|---|---|---|
| | 300 | 0 | → | | | | | Producing |

28a. Production - Interval B

| Date First Produced | Test Date | Hours Tested | Test Production | Oil BBL | Gas MCF | Water BBL | Oil Gravity Corr. API | Gas Gravity | Production Method |
|---|---|---|---|---|---|---|---|---|---|
| | | | → | | | | | | |

| Choke Size | Tbg. Press. Flwg. SI | Csg. Press. | 24 Hr. Rate | Oil BBL | Gas MCF | Water BBL | Gas/Oil Ratio | Well Status |
|---|---|---|---|---|---|---|---|---|
| | | | → | | | | | |

*(See instructions and spaces for additional data on page 2)*

RECEIVED
JAN 1 9 2006
DIV. OF OIL, GAS & MINING

28b. Production - Interval C

| Date First Produced | Test Date | Hours Tested | Test Production → | Oil BBL | Gas MCF | Water BBL | Oil Gravity Corr. API | Gas Gravity | Production Method |
|---|---|---|---|---|---|---|---|---|---|
| Choke Size | Tbg. Press. Flwg. SI | Csg. Press. | 24 Hr. Rate → | Oil BBL | Gas MCF | Water BBL | Gas/Oil Ratio | Well Status | |

28c. Production - Interval D

| Date First Produced | Test Date | Hours Tested | Test Production → | Oil BBL | Gas MCF | Water BBL | Oil Gravity Corr. API | Gas Gravity | Production Method |
|---|---|---|---|---|---|---|---|---|---|
| Choke Size | Tbg. Press. Flwg. SI | Csg. Press. | 24 Hr. Rate → | Oil BBL | Gas MCF | Water BBL | Gas/Oil Ratio | Well Status | |

29. Disposition of Gas *(Sold, used for fuel, vented, etc.)*

30. Summary of Porous Zones (Include Aquifers):

Show all important zones of porosity and contents thereof: Cored intervals and all drill-stem tests, including depth interval tested, cushion used, time tool open, flowing and shut-in pressures and recoveries.

31. Formation (Log) Markers

| Formation | Top | Bottom | Descriptions, Contents, etc. | Name | Top Meas. Depth |
|---|---|---|---|---|---|
| | | | | **Green River** | **1755** |
| | | | | **Base Mahogany** | **2483** |
| | | | | **TGR3 Mrkr** | **3409** |
| | | | | **Douglas Creek** | **4160** |
| | | | | **Upper Black Shale** | **4773** |
| | | | | **Base Castle Peak** | **5091** |
| | | | | **Uteland Butte** | **5505** |
| | | | | **Top Wasatch** | **5699** |

32. Additional remarks (include plugging procedure):

**Please be advised that this resubmitted Form 3160-4. The original Form 3160-4 has the cement top of the long string casing incorrectly noted at surface. Additionally, the Green River top has changed. The Green River top given on the upper marker Fouche identifies as the top of the Green River formation.**

33. Indicate which itmes have been attached by placing a check in the appropriate boxes:

☐ Electrical/Mechanical Logs (1 full set req'd.) ☐ Geologic Report ☐ DST Report ☐ Directional Survey
☐ Sundry Notice for plugging and cement verification ☐ Core Analysis ☐ Other:

34. I hereby certify that the foregoing and attached information is complete and correct as determined from all available records (see attached instructions)*

Name *(please print)* **Rich Haefele** Title **Technician**

Signature _____ Date **12/16/2005**

Title 18 U.S.C Section 1001 and Title 43 U.S.C Section 1212, make it a crime for any person knowingly and willfully to make to any department or agency of the United States any false, fictitious or fraudulent statements or representations as to any matter within its jurisdiction.

Form 3160-5
(April 2004)

UNITED STATES
DEPARTMENT OF THE INTERIOR
BUREAU OF LAND MANAGEMENT

FORM APPROVED
OM B No. 1004-0137
Expires: March 31, 2007

# SUNDRY NOTICES AND REPORTS ON WELLS

***Do not use this form for proposals to drill or to re-enter an abandoned well. Use Form 3160 - 3 (APD) for such proposals.***

***SUBMIT IN TRIPLICATE- Other instructions on reverse side.***

5. Lease Serial No.
**14-20-H62-4948**

6. If Indian, Allottee or Tribe Name
**Ute (Minerals)**

7. If Unit or CA/Agreement, Name and/or No.

1. Type of Well
☑ Oil Well ☐ Gas Well ☐ Other

8. Well Name and No.
**Ute Tribal 13-33-54**

2. Name of Operator **Berry Petroleum Company**

9. API Well No.
**43-013-32742**

3a. Address
**410 17th Street Suite 2440 Denver, CO 80202**

3b. Phone No. *(include area code)*
**303 825-3344**

10. Field and Pool, or Exploratory Area
**Brundage Canyon**

4. Location of Well *(Footage, Sec., T., R., M., or Survey Description)*
**824' FSL x 743' FWL (SWSW), Section 33, Township 5 South, Range 4 West**

11. County or Parish, State
**Duchesne County, Utah**

12. CHECK APPROPRIATE BOX(ES) TO INDICATE NATURE OF NOTICE, REPORT, OR OTHER DATA

| TYPE OF SUBMISSION | TYPE OF ACTION | | | |
|---|---|---|---|---|
| ☐ Notice of Intent | ☐ Acidize | ☐ Deepen | ☐ Production (Start/Resume) | ☐ Water Shut-Off |
| ☑ Subsequent Report | ☐ Alter Casing | ☐ Fracture Treat | ☐ Reclamation | ☐ Well Integrity |
| ☐ Final Abandonment Notice | ☐ Casing Repair | ☐ New Construction | ☐ Recomplete | ☐ Other **First Production** |
| | ☐ Change Plans | ☐ Plug and Abandon | ☐ Temporarily Abandon | |
| | ☐ Convert to Injection | ☐ Plug Back | ☐ Water Disposal | |

13. Describe Proposed or Completed Operation (clearly state all pertinent details, including estimated starting date of any proposed work and approximate duration thereof. If the proposal is to deepen directionally or recomplete horizontally, give subsurface locations and measured and true vertical depths of all pertinent markers and zones. Attach the Bond under which the work will be performed or provide the Bond No. on file with BLM/BIA. Required subsequent reports shall be filed within 30 days following completion of the involved operations. If the operation results in a multiple completion or recompletion in a new interval, a Form 3160-4 shall be filed once testing has been completed. Final Abandonment Notices shall be filed only after all requirements, including reclamation, have been completed, and the operator has determined that the site is ready for final inspection.)

**Please be advised that the Ute Tribal 13-33-54 went to sales on July 1, 2005.**

14. I hereby certify that the foregoing is true and correct
Name *(Printed/Typed)* **Lauren Cartaya**

Title **Technician**

Signature Lauren Cartaya

Date **07/07/2005**

**THIS SPACE FOR FEDERAL OR STATE OFFICE USE**

Approved by _____ Title _____ Date _____

Conditions of approval, if any, are attached. Approval of this notice does not warrant or certify that the applicant holds legal or equitable title to those rights in the subject lease which would entitle the applicant to conduct operations thereon.

Office

Title 18 U.S.C. Section 1001 and Title 43 U.S.C. Section 1212, make it a crime for any person knowingly and willfully to make to any department or agency of the United States any false, fictitious or fraudulent statements or representations as to any matter within its jurisdiction.

*(Instructions on page 2)*

RECEIVED
JAN 2 0 2006
DIV. OF OIL, GAS & MINING

Form 3160-4
(April 2004)

UNITED STATES
DEPARTMENT OF THE INTERIOR
BUREAU OF LAND MANAGEMENT

FORM APPROVED
OMB NO. 1004-0137
Expires: March 31, 2007

# WELL COMPLETION OR RECOMPLETION REPORT AND LOG

5. Lease Serial No. **14-20-H62-4948**

1a. Type of Well [✓] Oil Well [ ] Gas Well [ ] Dry [ ] Other
b. Type of Completion: [✓] New Well [ ] Work Over [ ] Deepen [ ] Plug Back [ ] Diff. Resvr, .
Other **Re-submittal**

6. If Indian, Allottee or Tribe Name **UTE**

7. Unit or CA Agreement Name and No.

2. Name of Operator **Berry Petroleum Company**

8. Lease Name and Well No. **Ute Tribal 13-33-54**

3. Address **410 17th Street, Suite 2440 Denver, CO 80202**

3a. Phone No. *(include area code)* **303-825-3344**

9. AFI Well No. **43-013-32742**

4. Location of Well *(Report location clearly and in accordance with Federal requirements)**

At surface **824' FSL x 743' FWL (SWSW), Section 33, Township 5 South, Range 4 West**

At top prod. interval reported below **Same As Above**

At total depth **Same As Above**

10. Field and Pool, or Exploratory **Brundage Canyon**

11. Sec., T., R., M., on Block and Survey or Area **Sec 33, T5S, R4W**

12. County or Parish **Duchesne**

13. State **UT**

14. Date Spudded **05/23/2005**

15. Date T.D. Reached **06/20/2005**

16. Date Completed **06/25/2005** [ ] D & A [✓] Ready to Prod.

17. Elevations (DF, RKB, RT, GL)* **6823' - KB, 6809'- GL**

18. Total Depth: MD **5,806'** TVD

19. Plug Back T.D.: MD **5,721'** TVD

20. Depth Bridge Plug Set: MD TVD

21. Type Electric & Other Mechanical Logs Run (Submit copy of each)
**Induction, Dual Density Neutron**

22. Was well cored? [✓] No [ ] Yes (Submit analysis)
Was DST run? [✓] No [ ] Yes (Submit report)
Directional Survey? [✓] No [ ] Yes (Submit copy)

23. Casing and Liner Record *(Report all strings set in well)*

| Hole Size | Size/Grade | Wt. (#/ft.) | Top (MD) | Bottom (MD) | Stage Cementer Depth | No. of Sks. & Type of Cement | Slurry Vol. (BBL) | Cement Top* | Amount Pulled |
|---|---|---|---|---|---|---|---|---|---|
| 12 1/4" | 8 5/8" | 24# | Surface | 323' | | 135 sks | | Surface | |
| 7 7/8" | 5 1/2" | 15.5# | Surface | 5,801' | | 650 sks | | 135' | |
| | | | | | | | | | |
| | | | | | | | | | |
| | | | | | | | | | |
| | | | | | | | | | |

24. Tubing Record

| Size | Depth Set (MD) | Packer Depth (MD) | Size | Depth Set (MD) | Packer Depth (MD) | Size | Depth Set (MD) | Packer Depth (MD) |
|---|---|---|---|---|---|---|---|---|
| 2 7/8" | 5665.20" | | | | | | | |

25. Producing Intervals

| Formation | Top | Bottom |
|---|---|---|
| A) Uteland Butte/Grn Rvr | 4938' | 5612' |
| B) Castle Peak/Grn Rvr | | |
| C) Upr Black Shale/Grn Rv | | |
| D) | | |

26. Perforation Record

| Perforated Interval | Size | No. Holes | Perf. Status |
|---|---|---|---|
| 5552'-5612' | 0.48" | 34 | Open |
| 5204'-5438' | 0.48" | 28 | Open |
| 4938'-5046' | 0.48" | 44 | Open |

27. Acid, Fracture, Treatment, Cement Squeeze, etc.

| Depth Interval | Amount and Type of Material |
|---|---|
| 5552'-5612' | Frac w/ 600 sxs & 1102 bbls fluid 04/18/2005 |
| 5204'-5438' | Frac w/ 900 sxs sand & 920 bbls fluid (250 gals Acid)04/18/2005 |
| 4938'-5046' | Frac w/ 415sxs sand & 494 bbls fluid (250 gals Acid) 04/18/2005 |
| | |

28. Production - Interval A

| Date First Produced | Test Date | Hours Tested | Test Production | Oil BBL | Gas MCF | Water BBL | Oil Gravity Corr. API | Gas Gravity | Production Method |
|---|---|---|---|---|---|---|---|---|---|
| 07/01/2005 | 07/04/2005 | 24 | → | 52 | 0 | 40 | | | Pumping |
| Choke Size | Tbg. Press. Flwg. SI 300 | Csg. Press. 0 | 24 Hr. Rate → | Oil BBL | Gas MCF | Water BBL | Gas/Oil Ratio | Well Status | Producing |

28a. Production - Interval B

| Date First Produced | Test Date | Hours Tested | Test Production | Oil BBL | Gas MCF | Water BBL | Oil Gravity Corr. API | Gas Gravity | Production Method |
|---|---|---|---|---|---|---|---|---|---|
| | | | → | | | | | | |
| Choke Size | Tbg. Press. Flwg. SI | Csg. Press. | 24 Hr. Rate → | Oil BBL | Gas MCF | Water BBL | Gas/Oil Ratio | Well Status | |

*(See instructions and spaces for additional data on page 2)*

RECEIVED
JAN 2 3 2006
DIV. OF OIL, GAS & MINING

28b. Production - Interval C

| Date First Produced | Test Date | Hours Tested | Test Production → | Oil BBL | Gas MCF | Water BBL | Oil Gravity Corr. API | Gas Gravity | Production Method |
|---|---|---|---|---|---|---|---|---|---|
| Choke Size | Tbg. Press. Flwg. SI | Csg. Press. | 24 Hr. Rate → | Oil BBL | Gas MCF | Water BBL | Gas/Oil Ratio | Well Status | |

28c. Production - Interval D

| Date First Produced | Test Date | Hours Tested | Test Production → | Oil BBL | Gas MCF | Water BBL | Oil Gravity Corr. API | Gas Gravity | Production Method |
|---|---|---|---|---|---|---|---|---|---|
| Choke Size | Tbg. Press. Flwg. SI | Csg. Press. | 24 Hr. Rate → | Oil BBL | Gas MCF | Water BBL | Gas/Oil Ratio | Well Status | |

29. Disposition of Gas *(Sold, used for fuel, vented, etc.)*

30. Summary of Porous Zones (Include Aquifers):

Show all important zones of porosity and contents thereof: Cored intervals and all drill-stem tests, including depth interval tested, cushion used, time tool open, flowing and shut-in pressures and recoveries.

| Formation | Top | Bottom | Descriptions, Contents, etc. |
|---|---|---|---|
| | | | |

31. Formation (Log) Markers

| Name | Top Meas. Depth |
|---|---|
| **Green River** | **1755** |
| **Base Mahogany** | **2483** |
| **TGR3 Mrkr** | **3409** |
| **Douglas Creek** | **4160** |
| **Upper Black Shale** | **4773** |
| **Base Castle Peak** | **5091** |
| **Uteland Butte** | **5505** |
| **Top Wasatch** | **5699** |

32. Additional remarks (include plugging procedure):

**Please be advised that this resubmitted Form 3160-4. The original Form 3160-4 has the cement top of the long string casing incorrectly noted at surface. Additionally, the Green River top has changed. The Green River top given on the upper marker Fouche identifies as the top of the Green River formation.**

33. Indicate which itmes have been attached by placing a check in the appropriate boxes:

☐ Electrical/Mechanical Logs (1 full set req'd.) ☐ Geologic Report ☐ DST Report ☐ Directional Survey
☐ Sundry Notice for plugging and cement verification ☐ Core Analysis ☐ Other:

34. I hereby certify that the foregoing and attached information is complete and correct as determined from all available records (see attached instructions)*

Name *(please print)* **Rich Haefele** Title **Technician**

Signature Date **12/16/2005**

Title 18 U.S.C Section 1001 and Title 43 U.S.C Section 1212, make it a crime for any person knowingly and willfully to make to any department or agency of the United States any false, fictitious or fraudulent statements or representations as to any matter within its jurisdiction.

**STATE OF UTAH**
DEPARTMENT OF NATURAL RESOURCES
DIVISION OF OIL, GAS AND MINING

FORM 9

# SUNDRY NOTICES AND REPORTS ON WELLS

Do not use this form for proposals to drill new wells, significantly deepen existing wells below current bottom-hole depth, reenter plugged wells, or to drill horizontal laterals. Use APPLICATION FOR PERMIT TO DRILL form for such proposals.

5. LEASE DESIGNATION AND SERIAL NUMBER: See attached list

6. IF INDIAN, ALLOTTEE OR TRIBE NAME:

7. UNIT or CA AGREEMENT NAME:

1. TYPE OF WELL: OIL WELL ☑ GAS WELL ☑ OTHER

8. WELL NAME and NUMBER: See Attached List

2. NAME OF OPERATOR: Berry Petroleum

9. API NUMBER: Attached

3. ADDRESS OF OPERATOR: Rt 2 Box 7735 CITY Roosevelt STATE UT ZIP 84066 PHONE NUMBER: (435) 722-1325

10. FIELD AND POOL, OR WILDCAT:

4. LOCATION OF WELL

FOOTAGES AT SURFACE:

COUNTY: Duchesne

QTR/QTR, SECTION, TOWNSHIP, RANGE, MERIDIAN:

STATE: UTAH

11. CHECK APPROPRIATE BOXES TO INDICATE NATURE OF NOTICE, REPORT, OR OTHER DATA

| TYPE OF SUBMISSION | TYPE OF ACTION | | |
|---|---|---|---|
| ☐ NOTICE OF INTENT (Submit in Duplicate) | ☐ ACIDIZE | ☐ DEEPEN | ☐ REPERFORATE CURRENT FORMATION |
| Approximate date work will start: | ☐ ALTER CASING | ☐ FRACTURE TREAT | ☐ SIDETRACK TO REPAIR WELL |
| | ☐ CASING REPAIR | ☐ NEW CONSTRUCTION | ☐ TEMPORARILY ABANDON |
| | ☐ CHANGE TO PREVIOUS PLANS | ☐ OPERATOR CHANGE | ☐ TUBING REPAIR |
| | ☐ CHANGE TUBING | ☐ PLUG AND ABANDON | ☐ VENT OR FLARE |
| ☑ SUBSEQUENT REPORT (Submit Original Form Only) | ☐ CHANGE WELL NAME | ☐ PLUG BACK | ☑ WATER DISPOSAL |
| Date of work completion: | ☐ CHANGE WELL STATUS | ☐ PRODUCTION (START/RESUME) | ☐ WATER SHUT-OFF |
| | ☐ COMMINGLE PRODUCING FORMATIONS | ☐ RECLAMATION OF WELL SITE | ☐ OTHER: |
| | ☐ CONVERT WELL TYPE | ☐ RECOMPLETE - DIFFERENT FORMATION | |

12. DESCRIBE PROPOSED OR COMPLETED OPERATIONS. Clearly show all pertinent details including dates, depths, volumes, etc.

Produced wastewater from Berry Petroleum Company wells (see attached well list) will be or have been used for injection in our enhanced oil recovery project(s) in the Brundage Canyon Field or they will be trucked to one of the following approved waste water disposal sites:

- R.N. Industries, Inc. Sec. 4, T2S, R2W, Bluebell
- MC & MC Disposal Sec. 12, T6S, R19E, Vernal
- LaPoint Recycle & Storage Sec. 12, T5S, R19E, LaPoint
- Water Disposal Inc. Sec. 32, T1S, R1W, Roosevelt
- ITL 4461 W 3000 So Roosevelt Location Pleasant Valley
- IWM PO Box 430 Altamont or 20250 W 2000 S Duchesne Location – Blue Bench
- Pro Water 12223 Highland Ave Ste B503 Rancho Cucamonga Ca 91739 Location – Blue Bench

**COPY SENT TO OPERATOR**
Date: 12-13-2012
Initials: KS

**Approved by the Utah Division of Oil, Gas and Mining**

**Date:** 12/11/12

NAME (PLEASE PRINT) Krista Mecham **By:** TITLE Sr. Regulatory & Permitting Tech

SIGNATURE Krista Mecham DATE 11/21/2012

(This space for State use only) Federal Approval of this action required for Federal Wells.

**RECEIVED**
DEC 06 2012
DIV. OF OIL, GAS & MINING

(5/2000) (See Instructions on Reverse Side)

| API | Well Name | Lease |
|---|---|---|
| 43-013-32710 | #1 DLB 12-15-56 | Fee |
| 43-013-33447 | 1-15-56 DLB | Fee |
| 43-013-33378 | 14-11-56 DLB | Fee |
| 43-013-30842 | B C UTE TRIBAL 14-15 | 14-20-H62-3412 |
| 43-013-30841 | B C UTE TRIBAL 16-16 | 14-20-H62-3413 |
| 43-013-30829 | B C UTE TRIBAL 8-21 | 14-20-H62-3414 |
| 43-013-30755 | BC UTE TRIBAL 4-22 | 14-20-H62-3415 |
| 43-013-33216 | BERRY TRIBAL 1-23-54 | 14-20-H62-4943 |
| 43-013-33867 | BERRY TRIBAL 2-34D-54 | 14-20-H62-4955 |
| 43-013-33384 | BERRY TRIBAL 4-34-54 | 14-20-H62-4955 |
| 43-013-33381 | BERRY TRIBAL 7-23-54 | 14-20-H62-4943 |
| 43-013-33383 | BERRY TRIBAL 7-34-54 | 14-20-H62-4955 |
| 43-013-33417 | BERRY TRIBAL 8-23D-54 | 14-20-H62-4943 |
| 43-013-33465 | BERRY TRIBAL 9-23-54 | 14-20-H62-4943 |
| 43-013-33382 | BERRY TRIBAL 9-34-54 | 14-20-H62-4955 |
| 43-013-33724 | BERRY TRIBAL 10-23D-54 | 14-20-H62-4943 |
| 43-013-33422 | BERRY TRIBAL 10-34D-54 | 14-20-H62-4955 |
| 43-013-33725 | BERRY TRIBAL 11-23D-54 | 14-20-H62-4943 |
| 43-013-33529 | BERRY TRIBAL 11-34D-54 | 14-20-H62-4955 |
| 43-013-50527 | BERRY TRIBAL 12-34D-54 | 14-20-H62-4955 |
| 43-013-34043 | BERRY TRIBAL 13-23-54 | 14-20-H62-4943 |
| 43-013-33989 | BERRY TRIBAL 14-23D-54 | 14-20-H62-4943 |
| 43-013-33217 | BERRY TRIBAL 15-23-54 | 14-20-H62-4943 |
| 43-013-33411 | BERRY TRIBAL 15-34-54 | 14-20-H62-4955 |
| 43-013-33464 | BERRY TRIBAL 16-34D-54 | 14-20-H62-4955 |
| 43-013-50524 | FEDERAL 1-1D-64 | UTU-77321 |
| 43-013-51142 | FEDERAL 1-1D-65 | UTU-77326 |
| 43-013-51232 | FEDERAL 1-11-65 | UTU-77330 |
| 43-013-50326 | FEDERAL 10-1D-65 | UTU-77326 |
| 43-013-33542 | FEDERAL 10-2-65 | UTU-77326 |
| 43-013-33386 | FEDERAL 10-3-65 | UTU-77326 |
| 43-013-50735 | FEDERAL 10-6D-64 | UTU-77322 |
| 43-013-33451 | FEDERAL 11-10-65 | UTU-77330 |
| 43-013-50327 | FEDERAL 11-1D-65 | UTU-77326 |
| 43-013-50763 | FEDERAL 11-2D-65 | UTU-77326 |
| 43-013-50565 | FEDERAL 11-4D-64 | UTU-77314 |
| 43-013-50348 | FEDERAL 11-5D-64 | UTU-8894A |
| 43-013-34284 | FEDERAL 11-6D-64 | UTU-77322 |
| 43-013-50328 | FEDERAL 12-1D-65 | UTU-77326 |
| 43-013-50737 | FEDERAL 12-3D-64 | UTU-77321 |
| 43-013-50349 | FEDERAL 12-5D-64 | UTU-8894A |
| 43-013-50261 | FEDERAL 12-6D-64 | UTU-77322 |
| 43-013-50730 | FEDERAL 1-2D-64 | UTU-77321 |
| 43-013-33966 | FEDERAL 1-2D-65 | UTU-77326 |
| 43-013-50329 | FEDERAL 13-1D-65 | UTU-77326 |
| 43-013-50337 | FEDERAL 13-5D-64 | UTU-8894A |
| 43-013-50347 | FEDERAL 13-6D-64 | UTU77322 |
| 43-013-50330 | FEDERAL 14-1D-65 | UTU-77326 |

| | | |
|---|---|---|
| 43-013-50338 | FEDERAL 14-5D-64 | UTU-8894A |
| 43-013-34285 | FEDERAL 14-6D-64 | UTU-77322 |
| 43-013-51175 | FEDERAL 15-1D-65 | UTU-77326 |
| 43-013-50764 | FEDERAL 15-2D-65 | UTU-77326 |
| 43-013-50553 | FEDERAL 15-5D-65 | UTU-77327 |
| 43-013-51176 | FEDERAL 16-1D-65 | UTU-77326 |
| 43-013-33490 | FEDERAL 16-5-65 | UTU-77327 |
| 43-013-50266 | FEDERAL 1-6-64 | UTU-77322 |
| 43-013-51233 | FEDERAL 2-11D-65 | UTU-77326 |
| 43-013-50759 | FEDERAL 2-1D-65 | UTU-77326 |
| 43-013-33385 | FEDERAL 2-2-65 | UTU-77326 |
| 43-013-34018 | FEDERAL 2-2D-64 | UTU-77321 |
| 43-013-34286 | FEDERAL 2-6D-64 | UTU-77322 |
| 43-013-51093 | FEDERAL 3-12D-65 | UTU-77326 |
| 43-013-50760 | FEDERAL 3-1D-65 | UTU-77326 |
| 43-013-34001 | FEDERAL 3-2D-65 | UTU-77326 |
| 43-013-50782 | FEDERAL 3-4D-65 | UTU-77327 |
| 43-013-34287 | FEDERAL 3-5D-64 | UTU-8894A |
| 43-013-50268 | FEDERAL 3-6D-64 | UTU-77322 |
| 43-013-51094 | FEDERAL 4-12D-65 | UTU-77326 |
| 43-013-50736 | FEDERAL 4-3D-64 | UTU-77321 |
| 43-013-50521 | FEDERAL 4-4D-65 | UTU-77327 |
| 43-013-50263 | FEDERAL 4-5D-64 | UTU-8894A |
| 43-013-50267 | FEDERAL 4-6D-64 | UTU-77322 |
| 43-013-51095 | FEDERAL 5-12D-65 | UTU-77330 |
| 43-013-50761 | FEDERAL 5-1D-65 | UTU-77326 |
| 43-013-33448 | FEDERAL 5-3-64 | UTU-77321 |
| 43-013-33450 | FEDERAL 5-4-64 | UTU-77326 |
| 43-013-33387 | FEDERAL 5-4-65 | UTU-77327 |
| 43-013-50259 | FEDERAL 5-5D-64 | UTU-8894A |
| 43-013-33489 | FEDERAL 5-6-65 | UTU-77327 |
| 43-013-50269 | FEDERAL 5-6D-64 | UTU-77322 |
| 43-013-33491 | FEDERAL 6-11-65 | UTU-77330 |
| 43-013-51096 | FEDERAL 6-12D-65 | UTU-77330 |
| 43-013-32699 | FEDERAL 6-1-65 | UTU-77325 |
| 43-013-32557 | FEDERAL 6-2-65 | UTU-77326 |
| 43-013-50522 | FEDERAL 6-3D-64 | UTU-77321 |
| 43-013-34288 | FEDERAL 6-5D-64 | UTU-8894A |
| 43-013-33745 | FEDERAL 6-6D-64 | UTU-77322 |
| 43-013-50566 | FEDERAL 6-6D-65 | UTU-77327 |
| 43-013-34061 | FEDERAL 7-11D-65 | UTU-77330 |
| 43-013-34015 | FEDERAL 7-1D-65 | UTU-77325 |
| 43-013-50734 | FEDERAL 7-2D-64 | UTU-77321 |
| 43-013-50525 | FEDERAL 7-2D-65 | UTU-77326 |
| 43-013-34065 | FEDERAL 7-3D-65 | UTU-77326 |
| 43-013-34020 | FEDERAL 7-6D-64 | UTU-77322 |
| 43-013-51232 | FEDERAL 8-11D-65 | UTU-77326 |
| 43-013-33449 | FEDERAL 8-1-64 | UTU-77321 |
| 43-013-50350 | FEDERAL 8-1D-65 | UTU-77326 |

| | | |
|---|---|---|
| 43-013-33581 | FEDERAL 8-2D-64 | UTU-77321 |
| 43-013-50719 | FEDERAL 8-2D-65 | UTU-77326 |
| 43-013-50325 | FEDERAL 8-6D-64 | UTU-77322 |
| 43-013-50342 | FEDERAL 9-1D-65 | UTU-77326 |
| 43-013-50762 | FEDERAL 9-2D-65 | UTU-77326 |
| 43-013-51218 | FEDERAL 9-6D-64 | UTU-77322 |
| 43-013-32351 | FOY TRIBAL 11-34-55 | UTU-76968 |
| 43-013-33799 | FOY TRIBAL 12H-33-55 | FEE |
| 43-013-51288 | LC FEE 10-28D-56 | FEE |
| 43-013-50994 | LC FEE 10-31D-45 | FEE |
| 43-013-50965 | LC FEE 1-22-57 | FEE |
| 43-013-50718 | LC FEE 1-22D-56 | FEE |
| 43-013-51371 | LC FEE 1-31D-45 | FEE |
| 43-013-50929 | LC FEE 13-29-45 | FEE |
| 43-013-50870 | LC FEE 15-23D-56 | FEE |
| 43-013-50601 | LC FEE 16-16D-56 | FEE |
| 43-013-50777 | LC FEE 2-20D-56 | FEE |
| 43-013-33593 | LC FEE 6-12-57 | FEE |
| 43-013-50867 | LC FEE 8-28D-56 | FEE |
| 43-013-50928 | LC FEE 8-29-45 | FEE |
| 43-013-50963 | LC FEE 9-12D-57 | FEE |
| 43-013-51192 | LC FEE 9-19-56 | FEE |
| 43-013-50602 | LC TRIBAL 10-16D-56 | 14-20-H62-6301 |
| 43-013-50999 | LC TRIBAL 10-21-56 | 14-20-H62-3433 |
| 43-013-33677 | LC TRIBAL 11-17-56 | 14-20-H62-6300 |
| 43-013-50751 | LC TRIBAL 11-3D-56 | 14-20-H62-6435 |
| 43-013-50780 | LC TRIBAL 12-22D-56 | 14-20-H62-6302 |
| 43-013-33606 | LC TRIBAL 12H-6-56 | 14-20-H62-5500 |
| 43-013-34282 | LC TRIBAL 13-16D-56 | 14-20-H62-5623 |
| 43-013-33591 | LC TRIBAL 13H-3-56 | 14-20-H62-6435 |
| 43-013-50776 | LC TRIBAL 14-14D-56 | 14-20-H62-6436 |
| 43-013-50834 | LC TRIBAL 14-15D-56 | 14-20-H62-6435 |
| 43-013-33492 | LC TRIBAL 14-2-56 | 14-20-H62-6472 |
| 43-013-51030 | LC TRIBAL 15-15D-56 | 14-20-H62-6435 |
| 43-013-50606 | LC TRIBAL 15-22D-56 | 14-20-H62-6302 |
| 43-013-50871 | LC TRIBAL 15-26-56 | 14-20-H62-6471 |
| 43-013-51132 | LC TRIBAL 16-30D-56 | 2OG-000-5500 |
| 43-013-33608 | LC TRIBAL 1-9-56 | 14-20-H62-5657 |
| 43-013-33538 | LC TRIBAL 2-16D-56 | 14-20-H62-5623 |
| 43-013-51429 | LC TRIBAL 2-28D-45 | 2OG-000-5500 |
| 43-013-50866 | LC TRIBAL 2-28D-56 | 14-20-H62-6473 |
| 43-013-50925 | LC TRIBAL 2-5D-56 | 14-20-H62-6432 |
| 43-013-50926 | LC TRIBAL 2-9D-56 | 14-20-H62-5657 |
| 43-013-50598 | LC TRIBAL 3-15D-56 | 14-20-H62-6435 |
| 43-013-33541 | LC TRIBAL 3-17-56 | 14-20-H62-5655 |
| 43-013-50751 | LC TRIBAL 3-21D-56 | 14-20-H62-3433 |
| 43-013-50976 | LC TRIBAL 3-34-45 | 2OG-000-5500 |
| 43-013-33580 | LC TRIBAL 3-5-56 | 14-20-H62-6257 |
| 43-013-33539 | LC TRIBAL 4-16-56 | 14-20-H62-6301 |

| | | |
|---|---|---|
| 43-013-50262 | LC TRIBAL 4-27D-56 | 14-20-H62-6303 |
| 43-013-50661 | LC TRIBAL 5-14D-56 | 14-20-H62-6436 |
| 43-013-50752 | LC TRIBAL 5-21D-56 | 14-20-H62-3433 |
| 43-013-50625 | LC TRIBAL 5-23D-56 | 14-20-H62-6434 |
| 43-013-50260 | LC TRIBAL 6-22D-56 | 14-20-H62-6302 |
| 43-013-50868 | LC TRIBAL 6-27D-56 | 14-20-H62-6303 |
| 43-013-51034 | LC TRIBAL 6-28-45 | 2OG-000-5500 |
| 43-013-51073 | LC TRIBAL 7-27-45 | 2OG-000-5500 |
| 43-013-33577 | LC TRIBAL 7-3-56 | 14-20-H62-5656 |
| 43-013-50599 | LC TRIBAL 8-16D-56 | 14-20-H62-6301 |
| 43-013-33576 | LC TRIBAL 8-28-46 | 14-20-H62-5500 |
| 43-013-51131 | LC TRIBAL 8-30D-56 | 2OG-000-5500 |
| 43-013-33605 | LC TRIBAL 8-4-56 | 14-20-H62-6256 |
| 43-013-51031 | LC TRIBAL 9-15D-56 | 14-20-H62-6435 |
| 43-013-51430 | LC TRIBAL 9-28D-45 | 2OG-000-5500 |
| 43-013-51112 | LC TRIBAL 9-8D-56 | 2OG-000-5500 |
| 43-013-51198 | LC TRIBAL 9-9D-56 | 2OG-000-5500 |
| 43-013-51076 | LC Tribal 11-24-45 | 2OG-000-5500 |
| 43-013-32931 | MOON TRIBAL 10-2-54 | 14-20-H62-3404 |
| 43-013-32540 | MOON TRIBAL 10-27-54 | 14-20-H62-3375 |
| 43-013-32845 | MOON TRIBAL 11-27-54 | 14-20-H62-3375 |
| 43-013-32347 | MOON TRIBAL 12-23-54 | 14-20-H62-4943 |
| 43-013-32541 | MOON TRIBAL 12-27-54 | 14-20-H62-3375 |
| 43-013-32937 | MOON TRIBAL 1-27-54 | 14-20-H62-3375 |
| 43-013-32801 | MOON TRIBAL 13-27-54 | 14-20-H62-3375 |
| 43-013-32408 | MOON TRIBAL 14-27-54 | 14-20-H62-3375 |
| 43-013-32846 | MOON TRIBAL 15-27-54 | 14-20-H62-3375 |
| 43-013-32927 | MOON TRIBAL 16-23-54 | 14-20-H62-4943 |
| 43-013-34109 | MOON TRIBAL 16-27D-54 | 14-20-H62-3375 |
| 43-013-32613 | MOON TRIBAL 3-27-54 | 14-20-H62-3375 |
| 43-013-32800 | MOON TRIBAL 4-23-54 | 14-20-H62-4943 |
| 43-013-32938 | MOON TRIBAL 5-23-54 | 14-20-H62-4943 |
| 43-013-32802 | MOON TRIBAL 5-27-54 | 14-20-H62-3375 |
| 43-013-32843 | MOON TRIBAL 6-23-54 | 14-20-H62-4943 |
| 43-013-32407 | MOON TRIBAL 6-27-54 | 14-20-H62-3375 |
| 43-013-33365 | MOON TRIBAL 7-27D-54 | 14-20-H62-3375 |
| 43-013-32543 | MOON TRIBAL 8-27-54 | 14-20-H62-3375 |
| 43-013-32782 | MYRIN TRIBAL 14-19-55 | 14-20-H62-5058 |
| 43-013-32934 | MYRIN TRIBAL 16-19-55 | 14-20-H62-5058 |
| 43-013-33152 | NIELSEN FEE 13-11-56 | 14-20-H62-5620 |
| 43-013-32737 | NIELSEN MARSING 13-14-56 | FEE |
| 43-013-31131 | S BRUNDAGE CYN UTE TRIBAL 4-27 | 14-20-H62-3375 |
| 43-013-30948 | S BRUNDAGE UTE TRIBAL 1-30 | 14-20-H62-3417 |
| 43-013-30933 | S COTTONWOOD RIDGE UTE TRIBAL 1-19 | 14-20-H62-4919 |
| 43-007-30890 | SCOFIELD THORPE 22-41X RIG SKID | FEE |
| 43-007-31001 | SCOFIELD-THORPE 23-31 | FEE |
| 43-007-30991 | SCOFIELD-THORPE 35-13 | FEE |
| 43-013-50686 | SFW FEE 14-10D-54 | FEE |
| 43-013-50247 | SFW FEE 15-10-54 | FEE |

| | | |
|---|---|---|
| 43-013-34295 | SFW TRIBAL 10-10D-54 | 14-20-H62-5517 |
| 43-013-34296 | SFW TRIBAL 9-10D-54 | 14-20-H62-5517 |
| 43-013-31701 | SOWERS CANYON 9-27 | 14-20-H62-4753/UTU-76967 |
| 43-013-30955 | SOWERS CYN UTE TRIBAL 3-26 | 14-20-H62-3444 |
| 43-013-33916 | ST TRIBAL 1-15D-54 | 14-20-H62-4661 |
| 43-013-32849 | ST TRIBAL 2-15-54 | 14-20-H62-4661 |
| 43-013-34059 | ST TRIBAL 3-15D-54 | 14-20-H62-4661 |
| 43-013-32850 | ST TRIBAL 4-15-54 | 14-20-H62-4661 |
| 43-013-34060 | ST TRIBAL 5-15D-54 | 14-20-H62-4661 |
| 43-013-32848 | ST TRIBAL 6-15-54 | 14-20-H62-4661 |
| 43-013-33950 | ST TRIBAL 7-15D-54 | 14-20-H62-4661 |
| 43-013-32851 | ST TRIBAL 8-15-54 | 14-20-H62-4661 |
| 43-013-33951 | ST TRIBAL 9-15D-54 | 14-20-H62-4661 |
| 43-013-50245 | STATE TRIBAL 16-10-54 | 14-20-H62-5517 |
| 43-013-32953 | STATE TRIBAL 5-18-54 | 14-20-H62-5035 |
| 43-013-32952 | STATE TRIBAL 7-18-54 | 14-20-H62-5035 |
| 43-013-30999 | T C UTE TRIBAL 9-23X | 14-20-H62-3443 |
| 43-013-31699 | TABBY CANYON 1-21 | 14-20-H62-4825/UTU-76965 |
| 43-013-31700 | TABBY CANYON 8-22 | 14-20-H62-4754/UTU-76966 |
| 43-013-30945 | TABBY CYN UTE TRIBAL 1-25 | 14-20-H62-3537 |
| 43-013-33121 | TAYLOR FEE 13-22-56 | FEE |
| 43-013-33140 | TAYLOR FEE 7-14-56 | FEE |
| 43-013-32738 | TAYLOR HERRICK 10-22-56 | FEE |
| 43-013-51271 | UTE FEE 14-9D-54 | FEE |
| 43-013-51272 | UTE FEE 15-9D-54 | FEE |
| 43-013-33720 | UTE FEE 2-13-55 | FEE |
| 43-013-51259 | UTE FEE 9-9-54 | FEE |
| 43-013-33055 | UTE TRIBAL 10-12-55 | 14-20-H62-5056 |
| 43-013-33205 | UTE TRIBAL 10-14-54 | 14-20-H62-5033 |
| 43-013-32601 | UTE TRIBAL 10-14-55 | 14-20-H62-5016 |
| 43-013-32587 | UTE TRIBAL 10-15-54 | 14-20-H62-4661 |
| 43-013-32977 | UTE TRIBAL 10-15-55 | 14-20-H62-5017 |
| 43-013-33129 | UTE TRIBAL 10-16-54 | 14-20-H62-3413 |
| 43-013-32345 | UTE TRIBAL 10-16-55 | 14-20-H62-5024 |
| 43-013-33133 | UTE TRIBAL 10-17-54 | 14-20-H62-4731 |
| 43-013-33300 | UTE TRIBAL 10-18-54 | 14-20-H62-4919 |
| 43-013-32717 | UTE TRIBAL 10-19-54 | 14-20-H62-3528 |
| 43-013-32740 | UTE TRIBAL 10-20-54 | 14-20-H62-3529 |
| 43-013-32603 | UTE TRIBAL 10-21-55 | 14-20-H62-4825 |
| 43-013-32592 | UTE TRIBAL 10-22-54 | 14-20-H62-3415 |
| 43-013-33722 | UTE TRIBAL 10-22D-55 | 14-20-H62-4754 |
| 43-013-33358 | UTE TRIBAL 10-23D-55 | 14-20-H62-3443 |
| 43-013-32932 | UTE TRIBAL 10-24-54 | 14-20-H62-4716 |
| 43-013-33156 | UTE TRIBAL 10-24D-55 | 14-20-H62-4749 |
| 43-013-32749 | UTE TRIBAL 10-25-55 | 14-20-H62-3537 |
| 43-013-33620 | UTE TRIBAL 10-26D-54 | 14-20-H62-4954 |
| 43-013-33360 | UTE TRIBAL 10-26D-55 | 14-20-H62-3444 |
| 43-013-33683 | UTE TRIBAL 10-27D-55 | 14-20-H62-4753 |
| 43-013-32764 | UTE TRIBAL 10-28-54 | 14-20-H62-4740 |

| | | |
|---|---|---|
| 43-013-32419 | UTE TRIBAL 10-28-55 | 14-20-H62-5019 |
| 43-013-33155 | UTE TRIBAL 10-29-54 | 14-20-H62-5036 |
| 43-013-33157 | UTE TRIBAL 10-29D-55 | 14-20-H62-5020 |
| 43-013-32847 | UTE TRIBAL 10-31-54 | 14-20-H62-4946 |
| 43-013-32936 | UTE TRIBAL 10-31-55 | 14-20-H62-5060 |
| 43-013-33902 | UTE TRIBAL 10-32-54 | 14-20-H62-4947 |
| 43-013-33092 | UTE TRIBAL 10-33-54 | 14-20-H62-4948 |
| 43-013-32353 | UTE TRIBAL 10-35-55 | 14-20-H62-4945 |
| 43-013-33968 | UTE TRIBAL 10-36D-55 | 14-20-H62-4944 |
| 43-013-50854 | UTE TRIBAL 10S-21D-54 | 14-20-H62-3141 |
| 43-013-32721 | UTE TRIBAL 11-12-55 | 14-20-H62-5518 |
| 43-013-32568 | UTE TRIBAL 11-13-54 | 14-20-H62-4894 |
| 43-013-33268 | UTE TRIBAL 11-13-55 | 14-20-H62-4845 |
| 43-013-32693 | UTE TRIBAL 11-14-55 | 14-20-H62-5016 |
| 43-013-33206 | UTE TRIBAL 11-15-54 | 14-20-H62-4661 |
| 43-013-32980 | UTE TRIBAL 11-15-55 | 14-20-H62-5017 |
| 43-013-32589 | UTE TRIBAL 11-16-54 | 14-20-H62-3413 |
| 43-013-32145 | UTE TRIBAL 11-17 | 14-20-H62-4731 |
| 43-013-31547 | UTE TRIBAL 11-19 | 14-20-H62-3528 |
| 43-013-32168 | UTE TRIBAL 11-20 | 14-20-H62-3529 |
| 43-013-32415 | UTE TRIBAL 11-20-55 | 14-20-H62-5018 |
| 43-013-33115 | UTE TRIBAL 11-21-54 | 14-20-H62-3414 |
| 43-013-33116 | UTE TRIBAL 11-22-54 | 14-20-H62-3415 |
| 43-013-32607 | UTE TRIBAL 11-22-55 | 14-20-H62-4754 |
| 43-013-32269 | UTE TRIBAL 11-23-55 | 14-20-H62-3443 |
| 43-013-31909 | UTE TRIBAL 11-24 | 14-20-H62-4749 |
| 43-013-31911 | UTE TRIBAL 11-25 | 14-20-H62-3537 |
| 43-013-32856 | UTE TRIBAL 11-25-54 | 14-20-H62-3440 |
| 43-013-32990 | UTE TRIBAL 11-25-56 | 14-20-H62-5065 |
| 43-013-32844 | UTE TRIBAL 11-26-54 | 14-20-H62-4954 |
| 43-013-33478 | UTE TRIBAL 11-26D-55 | 14-20-H62-3444 |
| 43-013-32615 | UTE TRIBAL 11-27-55 | 14-20-H62-4753 |
| 43-013-32192 | UTE TRIBAL 11-28 | 14-20-H62-4740 |
| 43-013-34057 | UTE TRIBAL 11-28-55 | 14-20-H62-5019 |
| 43-013-32563 | UTE TRIBAL 11-29-54 | 14-20-H62-5032 |
| 43-013-32512 | UTE TRIBAL 11-30-54 | 14-20-H62-4662 |
| 43-013-32530 | UTE TRIBAL 11-31-54 | 14-20-H62-4946 |
| 43-013-33793 | UTE TRIBAL 11-32D-54 | 14-20-H62-4947 |
| 43-013-32522 | UTE TRIBAL 11-33-54 | 14-20-H62-4948 |
| 43-013-33783 | UTE TRIBAL 11-35-55 | 14-20-H62-5053 |
| 43-013-33214 | UTE TRIBAL 11-36D-55 | 14-20-H62-4944 |
| 43-013-33769 | UTE TRIBAL 1-14D-54 | 14-20-H62-5033 |
| 43-013-33279 | UTE TRIBAL 1-14D-55 | 14-20-H62-5016 |
| 43-013-32664 | UTE TRIBAL 11-5-54 | 14-20-H62-5516 |
| 43-013-32978 | UTE TRIBAL 1-15-55 | 14-20-H62-5017 |
| 43-013-33128 | UTE TRIBAL 1-16-54 | 14-20-H62-3413 |
| 43-013-30966 | UTE TRIBAL 1-20 | 14-20-H62-3529 |
| 43-013-32414 | UTE TRIBAL 1-20-55 | 14-20-H62-5018 |
| 43-013-32369 | UTE TRIBAL 12-14-54 | 14-20-H62-5033 |

| | | |
|---|---|---|
| 43-013-50476 | UTE TRIBAL 12-14D-55 | 14-20-H62-4661 |
| 43-013-32205 | UTE TRIBAL 12-15 | 14-20-H62-5017 |
| 43-013-32981 | UTE TRIBAL 12-15-55 | 14-20-H62-3413 |
| 43-013-33131 | UTE TRIBAL 12-16-54 | 14-20-H62-4919 |
| 43-013-32146 | UTE TRIBAL 12-17 | 14-20-H62-5035 |
| 43-013-33077 | UTE TRIBAL 12-18-54 | 14-20-H62-3528 |
| 43-013-32716 | UTE TRIBAL 12-19-54 | 14-20-H62-3529 |
| 43-013-32866 | UTE TRIBAL 12-20-54 | 14-20-H62-3414 |
| 43-013-32385 | UTE TRIBAL 12-21-54 | 14-20-H62-4825 |
| 43-013-33694 | UTE TRIBAL 12-21D-55 | 14-20-H62-4754 |
| 43-013-32616 | UTE TRIBAL 12-22-55 | 14-20-H62-3443 |
| 43-013-33908 | UTE TRIBAL 12-23D-55 | 14-20-H62-4749 |
| 43-013-33134 | UTE TRIBAL 12-24D-55 | 14-20-H62-4749 |
| 43-013-32769 | UTE TRIBAL 12-25-55 | 14-20-H62-3537 |
| 43-013-33801 | UTE TRIBAL 12-26D-54 | 14-20-H62-3444 |
| 43-013-34118 | UTE TRIBAL 12-26D-55 | 14-20-H62-4740 |
| 43-013-32765 | UTE TRIBAL 12-28-54 | 14-20-H62-5019 |
| 43-013-33645 | UTE TRIBAL 12-28D-55 | 14-20-H62-5036 |
| 43-013-32572 | UTE TRIBAL 12-29-54 | 14-20-H62-5020 |
| 43-013-33418 | UTE TRIBAL 12-29D-55 | 14-20-H62-5020 |
| 43-013-33215 | UTE TRIBAL 1-22D-54 | 14-20-H62-3415 |
| 43-013-33626 | UTE TRIBAL 1-22D-55 | 14-20-H62-4754 |
| 43-013-33907 | UTE TRIBAL 12-31D-54 | 14-20-H62-4946 |
| 43-013-32925 | UTE TRIBAL 12-32-54 | 14-20-H62-4947 |
| 43-013-33266 | UTE TRIBAL 12-32-55 | 14-20-H62-5026 |
| 43-013-33090 | UTE TRIBAL 12-33-54 | 14-20-562-4948 |
| 43-013-32524 | UTE TRIBAL 1-23-55 | 14-20-H62-3443 |
| 43-013-33782 | UTE TRIBAL 12-35D-55 | 14-20-H62-4945 |
| 43-013-32354 | UTE TRIBAL 12-36-55 | 14-20-H62-4944 |
| 43-013-32259 | UTE TRIBAL 1-24-55 | 14-20-H62-4749 |
| 43-013-31912 | UTE TRIBAL 1-26 | 14-20-H62-3444 |
| 43-013-33680 | UTE TRIBAL 1-26D-54 | 14-20-H62-4943 |
| 43-013-32416 | UTE TRIBAL 1-27-55 | 14-20-H62-4753 |
| 43-013-31549 | UTE TRIBAL 1-28 | 14-20-H62-4740 |
| 43-013-33784 | UTE TRIBAL 1-28D-55 | 14-20-H62-5019 |
| 43-013-33184 | UTE TRIBAL 12Q-25-55 | 14-20-H62-3537 |
| 43-013-32599 | UTE TRIBAL 13-13-55 | 14-20-H62-4845 |
| 43-013-33364 | UTE TRIBAL 13-14-54 | 14-20-H62-5033 |
| 43-013-32600 | UTE TRIBAL 13-14-55 | 14-20-H62-5016 |
| 43-013-32526 | UTE TRIBAL 1-31-54 | 14-20-H62-4946 |
| 43-013-32602 | UTE TRIBAL 13-15-55 | 14-20-H62-5017 |
| 43-013-33039 | UTE TRIBAL 13-15D-54 | 14-20-H662-4661 |
| 43-013-32511 | UTE TRIBAL 13-16-54 | 14-20-H62-3413 |
| 43-013-31546 | UTE TRIBAL 13-17 | 14-20-H62-4919 |
| 43-013-32571 | UTE TRIBAL 13-18-54 | 14-20-H62-5032 |
| 43-013-31284 | UTE TRIBAL 13-19 | 14-20-H62-3528 |
| 43-013-32206 | UTE TRIBAL 13-20 | 14-20-H62-3529 |
| 43-013-32841 | UTE TRIBAL 13-20-55 | 14-20-H62-5018 |
| 43-013-33113 | UTE TRIBAL 13-21-54 | 14-20-H62-3414 |

| | | |
|---|---|---|
| 43-013-31548 | UTE TRIBAL 13-22 | 14-20-H62-3415 |
| 43-013-33716 | UTE TRIBAL 13-22D-55 | 14-20-H62-4754 |
| 43-013-32513 | UTE TRIBAL 13-23-55 | 14-20-H62-3443 |
| 43-013-31910 | UTE TRIBAL 13-24 | 14-20-H62-4749 |
| 43-013-32169 | UTE TRIBAL 13-25 | 14-20-H62-3537 |
| 43-013-32891 | UTE TRIBAL 13-26-54 | 14-20-H62-4954 |
| 43-013-34002 | UTE TRIBAL 13-26D-55 | 14-20-H62-3444 |
| 43-013-32387 | UTE TRIBAL 13-28-54 | 14-20-H62-4740 |
| 43-013-33646 | UTE TRIBAL 13-28D-55 | 14-20-H62-5019 |
| 43-013-32564 | UTE TRIBAL 13-29-54 | 14-20-H62-5032 |
| 43-013-33501 | UTE TRIBAL 1-31-55 | 14-20-H62-5060 |
| 43-013-30872 | UTE TRIBAL 1-32R | 14-20-H62-4947 |
| 43-013-32185 | UTE TRIBAL 1-33 | 14-20-H62-4948 |
| 43-013-32409 | UTE TRIBAL 13-30-54 | 14-20-H62-4662 |
| 43-013-32688 | UTE TRIBAL 13-31-54 | 14-20-H62-4946 |
| 43-013-32692 | UTE TRIBAL 13-32-54 | 14-20-H62-4947 |
| 43-013-32742 | UTE TRIBAL 13-33-54 | 14-20-H62-4948 |
| 43-013-32806 | UTE TRIBAL 13-35-54 | 14-20-H62-5053 |
| 43-013-34117 | UTE TRIBAL 13-35D-55 | 14-20-H62-4945 |
| 43-013-33624 | UTE TRIBAL 13-36D-55 | 14-20-H62-4944 |
| 43-013-32186 | UTE TRIBAL 1-34 | 14-20-H62-4955 |
| 43-013-50408 | UTE TRIBAL 1-34D-55 | 14-20-H62-5028 |
| 43-013-32567 | UTE TRIBAL 1-35-54 | 14-20-H62-5032 |
| 43-013-33967 | UTE TRIBAL 1-35D-55 | 14-20-H62-4945 |
| 43-013-32760 | UTE TRIBAL 1-36-55 | 14-20-H62-4944 |
| 43-013-33380 | UTE TRIBAL 13H-16-55 | 14-20-H62-5024 |
| 43-013-33112 | UTE TRIBAL 14-14-54 | 14-20-H62-5033 |
| 43-013-32979 | UTE TRIBAL 14-15-55 | 14-20-H62-5017 |
| 43-013-33123 | UTE TRIBAL 14-16-54 | 14-20-H62-3413 |
| 43-013-32147 | UTE TRIBAL 14-17 | 14-20-H62-4919 |
| 43-013-32984 | UTE TRIBAL 14-18-55 | 14-20-H62-5057 |
| 43-013-32690 | UTE TRIBAL 14-19-54 | 14-20-H62-3528 |
| 43-013-32702 | UTE TRIBAL 14-20-54 | 14-20-H62-3529 |
| 43-013-32384 | UTE TRIBAL 14-21-54 | 14-20-H62-3414 |
| 43-013-32593 | UTE TRIBAL 14-22-54 | 14-20-H62-3415 |
| 43-013-33717 | UTE TRIBAL 14-22D-55 | 14-20-H62-4754 |
| 43-013-33915 | UTE TRIBAL 14-23D-55 | 14-20-H62-3443 |
| 43-013-33912 | UTE TRIBAL 14-24D-55 | 14-20-H62-4749 |
| 43-013-32988 | UTE TRIBAL 14-24-56 | 14-20-H62-5064 |
| 43-013-33912 | UTE TRIBAL 14-24D-55 | 14-20-H62-4749 |
| 43-013-32776 | UTE TRIBAL 14-25-54 | 14-20-H62-3440 |
| 43-013-32750 | UTE TRIBAL 14-25-55 | 14-20-H62-3537 |
| 43-013-33673 | UTE TRIBAL 14-26D-54 | 14-20-H62-4954 |
| 43-013-33361 | UTE TRIBAL 14-26D-55 | 14-20-H62-3444 |
| 43-013-33684 | UTE TRIBAL 14-27D-55 | 14-20-H62-4753 |
| 43-013-32348 | UTE TRIBAL 14-28-55 | 14-20-H62-5019 |
| 43-013-33278 | UTE TRIBAL 14-28D-54 | 14-20-H62-5036 |
| 43-013-33042 | UTE TRIBAL 14-31D-54 | 14-20-H62-4946 |
| 43-013-32523 | UTE TRIBAL 14-32-54 | 14-20-H62-4947 |

| | | |
|---|---|---|
| 43-013-33093 | UTE TRIBAL 14-33-54 | 14-20-H62-4949 |
| 43-013-33955 | UTE TRIBAL 14-35D-55 | 14-20-H62-4945 |
| 43-013-32355 | UTE TRIBAL 14-36-55 | 14-20-H62-4944 |
| 43-013-33277 | UTE TRIBAL 14Q-28-54 | 14-20-H62-4740 |
| 43-013-33479 | UTE TRIBAL 14Q-30-54 | 14-20-H62-4662 |
| 43-013-33212 | UTE TRIBAL 15-13D-55 | 14-20-H62-4845 |
| 43-013-32971 | UTE TRIBAL 15-15-54 | 14-20-H62-4661 |
| 43-013-32855 | UTE TRIBAL 15-15-55 | 14-20-H62-5017 |
| 43-013-31648 | UTE TRIBAL 15-16 | 14-20-H62-3413 |
| 43-013-31649 | UTE TRIBAL 15-17 | 14-20-H62-4731 |
| 43-013-32358 | UTE TRIBAL 15-17-55 | 14-20-H62-5025 |
| 43-013-32148 | UTE TRIBAL 15-18 | 14-20-H62-4919 |
| 43-013-31832 | UTE TRIBAL 15-19 | 14-20-H62-3528 |
| 43-013-32386 | UTE TRIBAL 15-20-54 | 14-20-H62-3529 |
| 43-013-33357 | UTE TRIBAL 15-21-55 | 14-20-H62-3414 |
| 43-013-32617 | UTE TRIBAL 15-22-55 | 14-20-H62-4754 |
| 43-013-34116 | UTE TRIBAL 15-22D-54 | 14-20-H62-3415 |
| 43-013-31671 | UTE TRIBAL 15-23 | 14-20-H62-3443 |
| 43-013-31129 | UTE TRIBAL 15-24R | 14-20-H62-4749 |
| 43-013-32271 | UTE TRIBAL 15-25-55 | 14-20-H62-3537 |
| 43-013-33768 | UTE TRIBAL 15-26D-54 | 14-20-H62-4954 |
| 43-013-33362 | UTE TRIBAL 15-26D-55 | 14-20-H62-3444 |
| 43-013-32339 | UTE TRIBAL 15-27-55 | 14-20-H62-4753 |
| 43-013-32389 | UTE TRIBAL 15-28-54 | 14-20-H62-4740 |
| 43-013-32561 | UTE TRIBAL 15-29-54 | 14-20-H62-5036 |
| 43-013-32382 | UTE TRIBAL 15-30-54 | 14-20-H62-4662 |
| 43-013-32743 | UTE TRIBAL 15-31-54 | 14-20-H62-4946 |
| 43-013-32666 | UTE TRIBAL 15-32-54 | 14-20-H62-4947 |
| 43-013-32768 | UTE TRIBAL 15-33-54 | 14-20-H62-4948 |
| 43-013-32804 | UTE TRIBAL 15-35-54 | 14-20-H62-5053 |
| 43-013-33954 | UTE TRIBAL 15-35D-55 | 14-20-H62-4945 |
| 43-013-33049 | UTE TRIBAL 15-36-55 | 14-20-H62-4944 |
| 43-013-33327 | UTE TRIBAL 16-13D-55 | 14-20-H62-4845 |
| 43-013-32272 | UTE TRIBAL 16-14-55 | 14-20-H62-5016 |
| 43-013-32588 | UTE TRIBAL 16-15-54 | 14-20-H62-4661 |
| 43-013-32757 | UTE TRIBAL 16-16-55 | 14-20-H62-5024 |
| 43-013-33132 | UTE TRIBAL 16-17-54 | 14-20-H62-4731 |
| 43-013-31650 | UTE TRIBAL 16-18 | 14-20-H62-4919 |
| 43-013-32691 | UTE TRIBAL 16-19-54 | 14-20-H62-3528 |
| 43-013-32739 | UTE TRIBAL 16-20-54 | 14-20-H62-3529 |
| 43-013-32381 | UTE TRIBAL 16-21-54 | 14-20-H62-3414 |
| 43-013-32842 | UTE TRIBAL 16-22-54 | 14-20-H62-3415 |
| 43-013-33267 | UTE TRIBAL 16-22D-55 | 14-20-H62-4754 |
| 43-013-33046 | UTE TRIBAL 16-23-55 | 14-20-H-62-3443 |
| 43-013-32775 | UTE TRIBAL 16-24-54 | 14-20-H62-4716 |
| 43-013-32672 | UTE TRIBAL 16-24-55 | 14-20-H62-3440 |
| 43-013-32759 | UTE TRIBAL 16-25-55 | 14-20-H62-3537 |
| 43-013-34042 | UTE TRIBAL 16-26-54 | 14-20-H62-4954 |
| 43-013-33965 | UTE TRIBAL 16-26D-55 | 14-20-H62-3444 |

| | | |
|---|---|---|
| 43-013-33786 | UTE TRIBAL 16-27D-55 | 14-20-H62-4753 |
| 43-013-33041 | UTE TRIBAL 16-28D-54 | 14-20-H62-4740 |
| 43-013-33076 | UTE TRIBAL 16-29-54 | 14-20-H62-5036 |
| 43-013-32349 | UTE TRIBAL 16-29-55 | 14-20-H62-5020 |
| 43-013-32665 | UTE TRIBAL 16-3-54 | 14-20-H62-4778 |
| 43-013-32718 | UTE TRIBAL 16-30-54 | 14-20-H62-4662 |
| 43-013-33326 | UTE TRIBAL 16-31D-54 | 14-20-H62-4946 |
| 43-013-32926 | UTE TRIBAL 16-32D-54 | 14-20-H62-4947 |
| 43-013-33091 | UTE TRIBAL 16-33-54 | 14-20-H62-4948 |
| 43-013-32352 | UTE TRIBAL 16-35-55 | 14-20-H62-4945 |
| 43-013-32356 | UTE TRIBAL 16-36-55 | 14-20-H62-4944 |
| 43-013-33393 | UTE TRIBAL 1A-29-54 | 14-20-H62-5036 |
| 43-013-33186 | UTE TRIBAL 1I-36-55 | 14-20-H62-4944 |
| 43-013-33111 | UTE TRIBAL 2-14-54 | 14-20-H962-5033 |
| 43-013-32140 | UTE TRIBAL 2-19 | 14-20-H62-4919 |
| 43-013-32974 | UTE TRIBAL 2-20-54 | 14-20-H62-3529 |
| 43-013-33117 | UTE TRIBAL 2-21-55 | 14-20-H62-4825 |
| 43-013-32591 | UTE TRIBAL 2-22-54 | 14-20-H62-3415 |
| 43-013-32604 | UTE TRIBAL 2-22-55 | 14-20-H62-4754 |
| 43-013-33045 | UTE TRIBAL 2-23-55 | 14-20-H62-3443 |
| 43-013-32569 | UTE TRIBAL 2-24-54 | 14-20-H62-4716 |
| 43-013-31833 | UTE TRIBAL 2-25 | 14-20-H62-3537 |
| 43-013-32868 | UTE TRIBAL 2-26-54 | 14-20-H62-4954 |
| 43-013-33979 | UTE TRIBAL 2-26D-55 | 14-20-H62-3444 |
| 43-013-32179 | UTE TRIBAL 2-27 | 14-20-H62-3375 |
| 43-013-33628 | UTE TRIBAL 2-27D-55 | 14-20-H62-4753 |
| 43-013-32763 | UTE TRIBAL 2-28-54 | 14-20-H62-4740 |
| 43-013-33714 | UTE TRIBAL 2-29D-55 | 14-20-H62-5036 |
| 43-013-32680 | UTE TRIBAL 2-30-55 | 14-20-H62-5059 |
| 43-013-32894 | UTE TRIBAL 2-30D-54 | 14-20-H62-4662 |
| 43-013-32762 | UTE TRIBAL 2-31-54 | 14-20-H62-4946 |
| 43-013-32935 | UTE TRIBAL 2-31-55 | 14-20-H62-5060 |
| 43-013-32803 | UTE TRIBAL 2-32-54 | 14-20-H62-4947 |
| 43-013-32350 | UTE TRIBAL 2-32-55 | 14-20-H62-5026 |
| 43-013-32898 | UTE TRIBAL 2-33D-54 | 14-20-H62-4948 |
| 43-013-32187 | UTE TRIBAL 2-35 | 14-20-H62-4945 |
| 43-013-32422 | UTE TRIBAL 2-36-55 | 14-20-H62-4944 |
| 43-013-32663 | UTE TRIBAL 3-10-54 | 14-20-H62-5517 |
| 43-013-50478 | UTE TRIBAL 3-14-55 | 14-20-H62-5016 |
| 43-013-50389 | UTE TRIBAL 3-14D-54 | 14-20-H62-5033 |
| 43-013-31830 | UTE TRIBAL 3-19 | 14-20-H62-3528 |
| 43-013-32377 | UTE TRIBAL 3-20-54 | 14-20-H62-4919 |
| 43-013-32867 | UTE TRIBAL 3-21-54 | 14-20-H62-3414 |
| 43-013-32758 | UTE TRIBAL 3-21-55 | 14-20-H62-4825 |
| 43-013-33208 | UTE TRIBAL 3-22-54 | 14-20-H62-3415 |
| 43-013-32605 | UTE TRIBAL 3-22-55 | 14-20-H62-4754 |
| 43-013-32536 | UTE TRIBAL 3-23-55 | 14-20-H62-3443 |
| 43-013-30960 | UTE TRIBAL 3-24R-55 (REENTRY) | 14-20-H62-4749 |
| 43-013-31834 | UTE TRIBAL 3-25 | 14-20-H62-3537 |

| | | |
|---|---|---|
| 43-013-32993 | UTE TRIBAL 3-25-56 | 14-20-H62-5065 |
| 43-013-33681 | UTE TRIBAL 3-26D-54 | 14-20-H62-4954 |
| 43-013-32417 | UTE TRIBAL 3-27-55 | 14-20-H62-4753 |
| 43-013-32261 | UTE TRIBAL 3-28-54 | 14-20-H62-4740 |
| 43-013-33723 | UTE TRIBAL 3-29-55 | 14-20-H62-5020 |
| 43-013-32625 | UTE TRIBAL 3-30-54 | 14-20-H62-4662 |
| 43-013-32862 | UTE TRIBAL 3-30-55 | 14-20-H62-5059 |
| 43-013-32527 | UTE TRIBAL 3-31-54 | 14-20-H62-4946 |
| 43-013-32410 | UTE TRIBAL 3-32-54 | 14-20-H62-4947 |
| 43-013-33363 | UTE TRIBAL 3-32D-55 | 14-20-H62-5206 |
| 43-013-32412 | UTE TRIBAL 3-33-54 | 14-20-H62-4948 |
| 43-013-33888 | UTE TRIBAL 3-35D-55 | 14-20-H62-5053 |
| 43-013-33888 | UTE TRIBAL 3-35D-55 | 14-20-H62-4945 |
| 43-013-32751 | UTE TRIBAL 3-36-55 | 14-20-H62-4944 |
| 43-013-33185 | UTE TRIBAL 3G-31-54 | 14-20-H62-4946 |
| 43-013-33270 | UTE TRIBAL 4-14D-54 | 14-20-H62-5033 |
| 43-013-32972 | UTE TRIBAL 4-19-54 | 14-20-H62-3528 |
| 43-013-32621 | UTE TRIBAL 4-20-54 | 14-20-H62-4919 |
| 43-013-33549 | UTE TRIBAL 4-20D-55 | 14-20-H62-5018 |
| 43-013-32378 | UTE TRIBAL 4-21-54 | 14-20-H62-3414 |
| 43-013-33044 | UTE TRIBAL 4-22-55 | 14-20-H62-4754 |
| 43-013-33627 | UTE TRIBAL 4-23D-55 | 14-20-H62-3443 |
| 43-013-32573 | UTE TRIBAL 4-24-54 | 14-20-H62-4716 |
| 43-013-33726 | UTE TRIBAL 4-24D-55 | 14-20-H62-4749 |
| 43-013-32928 | UTE TRIBAL 4-25-55 | 14-20-H62-3537 |
| 43-013-33595 | UTE TRIBAL 4-26D-54 | 14-20-H62-4954 |
| 43-013-33978 | UTE TRIBAL 4-26D-55 | 14-20-H62-3444 |
| 43-013-33797 | UTE TRIBAL 4-27D-55 | 14-20-H62-4753 |
| 43-013-32741 | UTE TRIBAL 4-28-54 | 14-20-H62-4740 |
| 43-013-33118 | UTE TRIBAL 4-28-55 | 14-20-H62-5019 |
| 43-013-32565 | UTE TRIBAL 4-29-54 | 14-20-H62-5036 |
| 43-013-31550 | UTE TRIBAL 4-30 | 14-20-H62-4662 |
| 43-013-32767 | UTE TRIBAL 4-31-54 | 14-20-H62-4946 |
| 43-013-32896 | UTE TRIBAL 4-32-54 | 14-20-H62-4947 |
| 43-013-33379 | UTE TRIBAL 4-32-55 | 14-20-H62-5026 |
| 43-013-32871 | UTE TRIBAL 4-33-54 | 14-20-H62-4948 |
| 43-013-32357 | UTE TRIBAL 4-33-55 | 14-20-H62-5027 |
| 43-013-32188 | UTE TRIBAL 4-36 | 14-20-H62-4944 |
| 43-013-31152 | UTE TRIBAL 5-13 | 14-20-H62-4845 |
| 43-013-33075 | UTE TRIBAL 5-13-54 | 14-20-H62-4894 |
| 43-013-33619 | UTE TRIBAL 5-14-54 | 14-20-H62-5033 |
| 43-013-50479 | UTE TRIBAL 5-14-55 | 14-20-H62-5016 |
| 43-013-32344 | UTE TRIBAL 5-15-55 | 14-20-H62-5017 |
| 43-013-50475 | UTE TRIBAL 5-16D-54 | 14-20-H62-3413 |
| 43-013-32204 | UTE TRIBAL 5-19 | 14-20-H62-3528 |
| 43-013-31651 | UTE TRIBAL 5-20 | 14-20-H62-4919 |
| 43-013-33324 | UTE TRIBAL 5-21-54 | 14-20-H62-3414 |
| 43-013-33706 | UTE TRIBAL 5-21D-55 | 14-20-H62-4825 |
| 43-013-32624 | UTE TRIBAL 5-22-54 | 14-20-H62-3415 |

| | | |
|---|---|---|
| 43-013-32537 | UTE TRIBAL 5-23-55 | 14-20-H62-3443 |
| 43-013-32263 | UTE TRIBAL 5-24-55 | 14-20-H62-4749 |
| 43-013-32992 | UTE TRIBAL 5-25-56 | 14-20-H62-5065 |
| 43-013-33421 | UTE TRIBAL 5-25D-55 | 14-20-H62-3537 |
| 43-013-32890 | UTE TRIBAL 5-26-54 | 14-20-H62-4954 |
| 43-013-32264 | UTE TRIBAL 5-26-55 | 14-20-H62-3444 |
| 43-013-32614 | UTE TRIBAL 5-27-55 | 14-20-H62-4753 |
| 43-013-32189 | UTE TRIBAL 5-28 | 14-20-H62-4740 |
| 43-013-32525 | UTE TRIBAL 5-29-54 | 14-20-H62-5032 |
| 43-013-32380 | UTE TRIBAL 5-30-54 | 14-20-H62-4662 |
| 43-013-32190 | UTE TRIBAL 5-31 | 14-20-H62-4946 |
| 43-013-32539 | UTE TRIBAL 5-32-54 | 14-20-H62-4947 |
| 43-013-32521 | UTE TRIBAL 5-33-54 | 14-20-H62-4948 |
| 43-013-32805 | UTE TRIBAL 5-35-54 | 14-20-H62-5053 |
| 43-013-32930 | UTE TRIBAL 5-36-55 | 14-20-H62-4944 |
| 43-013-32586 | UTE TRIBAL 6-14-54 | 14-20-H62-5033 |
| 43-013-50246 | UTE TRIBAL 6-14D-55 | 14-20-H62-5016 |
| 43-013-32865 | UTE TRIBAL 6-19-54 | 14-20-H62-3528 |
| 43-013-32622 | UTE TRIBAL 6-20-54 | 14-20-H62-4919 |
| 43-013-32164 | UTE TRIBAL 6-21 | 14-20-H62-3414 |
| 43-013-32163 | UTE TRIBAL 6-22 | 14-20-H62-3415 |
| 43-013-33213 | UTE TRIBAL 6-22D-55 | 14-20-H62-4728 |
| 43-013-33187 | UTE TRIBAL 6-23D-55 | 14-20-H62-3443 |
| 43-013-32570 | UTE TRIBAL 6-24-54 | 14-20-H62-4716 |
| 43-013-32143 | UTE TRIBAL 6-25H | 14-20-H62-3537 |
| 43-013-33625 | UTE TRIBAL 6-26D-54 | 14-20-H62-4954 |
| 43-013-33476 | UTE TRIBAL 6-26D-55 | 14-20-H62-3444 |
| 43-013-32892 | UTE TRIBAL 6-28D-54 | 14-20-H62-4740 |
| 43-013-33172 | UTE TRIBAL 6-29-54 | 14-20-H62-5036 |
| 43-013-33120 | UTE TRIBAL 6-29-55 | 14-20-H62-5020 |
| 43-013-32783 | UTE TRIBAL 6-30-55 | 14-20-H62-5059 |
| 43-013-33325 | UTE TRIBAL 6-31D-54 | 14-20-H62-4946 |
| 43-013-32420 | UTE TRIBAL 6-32-55 | 14-20-H62-5026 |
| 43-013-32897 | UTE TRIBAL 6-32D-54 | 14-20-H62-4947 |
| 43-013-32872 | UTE TRIBAL 6-33-54 | 14-20-H62-4948 |
| 43-013-34028 | UTE TRIBAL 6-35D-55 | 14-20-H62-4945 |
| 43-013-32265 | UTE TRIBAL 6-36-55 | 14-20-H62-4944 |
| 43-013-50409 | UTE TRIBAL 7-14-54 | 14-20-H62-5033 |
| 43-013-33269 | UTE TRIBAL 7-14-55 | 14-20-H62-5016 |
| 43-013-32976 | UTE TRIBAL 7-15-55 | 14-20-H62-5017 |
| 43-013-33130 | UTE TRIBAL 7-16-54 | 14-20-H62-3413 |
| 43-013-32863 | UTE TRIBAL 7-19-55 | 14-20-H62-5058 |
| 43-013-32346 | UTE TRIBAL 7-20-55 | 14-20-H62-5018 |
| 43-013-31281 | UTE TRIBAL 7-20R-54 | 14-20-H62-3529 |
| 43-013-32623 | UTE TRIBAL 7-21-54 | 14-20-H62-3414 |
| 43-013-32761 | UTE TRIBAL 7-22-54 | 14-20-H62-3415 |
| 43-013-33721 | UTE TRIBAL 7-22D-55 | 14-20-H62-4754 |
| 43-013-32514 | UTE TRIBAL 7-23-55 | 14-20-H62-3443 |
| 43-013-32991 | UTE TRIBAL 7-24-56 | 14-20-H62-5064 |

| | | |
|---|---|---|
| 43-013-32991 | UTE TRIBAL 7-25-56 | 14-20-H62-5065 |
| 43-013-33621 | UTE TRIBAL 7-26D-54 | 14-20-H62-4954 |
| 43-013-33477 | UTE TRIBAL 7-26D-55 | 14-20-H62-3444 |
| 43-013-32418 | UTE TRIBAL 7-27-55 | 14-20-H62-4753 |
| 43-013-32166 | UTE TRIBAL 7-28 | 14-20-H62-4740 |
| 43-013-33788 | UTE TRIBAL 7-28D-55 | 14-20-H62-5019 |
| 43-013-32562 | UTE TRIBAL 7-29-54 | 14-20-H62-5036 |
| 43-013-33715 | UTE TRIBAL 7-29D-55 | 14-20-H62-5020 |
| 43-013-32167 | UTE TRIBAL 7-30 | 14-20-H62-4662 |
| 43-013-32528 | UTE TRIBAL 7-31-54 | 14-20-H62-4946 |
| 43-013-32411 | UTE TRIBAL 7-32-54 | 14-20-H62-4947 |
| 43-013-32413 | UTE TRIBAL 7-33-54 | 14-20-H62-4948 |
| 43-013-50510 | UTE TRIBAL 7-34-55 | 14-20-H62-5028 |
| 43-013-32774 | UTE TRIBAL 7-35-54 | 14-20-H62-5053 |
| 43-013-33048 | UTE TRIBAL 7-35-55 | 14-20-H62-4945 |
| 43-013-32929 | UTE TRIBAL 7-36-55 | 14-20-H62-4944 |
| 43-013-50852 | UTE TRIBAL 7I-21-54 | 14-20-H62-3414 |
| 43-013-50488 | UTE TRIBAL 8-10D-54 | 14-20-H62-5517 |
| 43-013-33204 | UTE TRIBAL 8-14-54 | 14-20-H62-5033 |
| 43-013-50477 | UTE TRIBAL 8-15D-55 | 14-20-H62-5017 |
| 43-013-32840 | UTE TRIBAL 8-19-54 | 14-20-H62-3528 |
| 43-013-32864 | UTE TRIBAL 8-19-55 | 14-20-H62-5058 |
| 43-013-32973 | UTE TRIBAL 8-20-54 | 14-20-H62-3529 |
| 43-013-50435 | UTE TRIBAL 8-21D-55 | 14-20-H62-4825 |
| 43-013-32590 | UTE TRIBAL 8-22-54 | 14-20-H62-3415 |
| 43-013-33552 | UTE TRIBAL 8-23D-55 | 14-20-H62-3443 |
| 43-013-33420 | UTE TRIBAL 8-24-55 | 14-20-H62-4716 |
| 43-013-32780 | UTE TRIBAL 8-25-54 | 14-20-H62-3440 |
| 43-013-32620 | UTE TRIBAL 8-25-55 | 14-20-H62-3537 |
| 43-013-33682 | UTE TRIBAL 8-26D-54 | 14-20-H62-4954 |
| 43-013-33859 | UTE TRIBAL 8-26D-55 | 14-20-H62-3444 |
| 43-013-34058 | UTE TRIBAL 8-27D-55 | 14-20-H62-4753 |
| 43-013-32766 | UTE TRIBAL 8-28-54 | 14-20-H62-4740 |
| 43-013-32694 | UTE TRIBAL 8-28-55 | 14-20-H62-5019 |
| 43-013-33119 | UTE TRIBAL 8-29-55 | 14-20-H62-5020 |
| 43-013-32746 | UTE TRIBAL 8-30-54 | 14-20-H62-4662 |
| 43-013-32869 | UTE TRIBAL 8-31-54 | 14-20-H62-4946 |
| 43-013-32673 | UTE TRIBAL 8-31-55 | 14-20-H62-5032 |
| 43-013-32870 | UTE TRIBAL 8-32-54 | 14-20-H62-4947 |
| 43-013-32421 | UTE TRIBAL 8-32-55 | 14-20-H62-5026 |
| 43-013-33089 | UTE TRIBAL 8-33-54 | 14-20-H62-4948 |
| 43-013-50436 | UTE TRIBAL 8-34D-55 | 14-20-H62-5028 |
| 43-013-32267 | UTE TRIBAL 8-35-55 | 14-20-H62-4945 |
| 43-013-32423 | UTE TRIBAL 8-36-55 | 14-20-H62-4944 |
| 43-013-50853 | UTE TRIBAL 8L-21D-54 | 14-20-H62-3141 |
| 43-013-33328 | UTE TRIBAL 9-13D-55 | 14-20-H62-4845 |
| 43-013-33796 | UTE TRIBAL 9-14D-54 | 14-20-H62-5033 |
| 43-013-32701 | UTE TRIBAL 9-15-55 | 14-20-H62-5017 |
| 43-013-33207 | UTE TRIBAL 9-16-54 | 14-20-H62-3413 |

| | | |
|---|---|---|
| 43-013-32687 | UTE TRIBAL 9-17-54 | 14-20-H62-4731 |
| 43-013-32144 | UTE TRIBAL 9-18 | 14-20-H62-4919 |
| 43-013-31831 | UTE TRIBAL 9-19 | 14-20-H62-3528 |
| 43-013-32379 | UTE TRIBAL 9-20-54 | 14-20-H62-3529 |
| 43-013-33675 | UTE TRIBAL 9-20D-55 | 14-20-H62-5018 |
| 43-013-33040 | UTE TRIBAL 9-21-54 | 14-20-H62-3414 |
| 43-013-32889 | UTE TRIBAL 9-22-54 | 14-20-H62-3415 |
| 43-013-32606 | UTE TRIBAL 9-22-55 | 14-20-H62-4754 |
| 43-013-32268 | UTE TRIBAL 9-24-55 | 14-20-H62-4749 |
| 43-013-32390 | UTE TRIBAL 9-25-55 | 14-20-H62-3537 |
| 43-013-32191 | UTE TRIBAL 9-26 | 14-20-H62-4728 |
| 43-013-33359 | UTE TRIBAL 9-26D-55 | 14-20-H62-3444 |
| 43-013-32388 | UTE TRIBAL 9-28-54 | 14-20-H62-4740 |
| 43-013-33787 | UTE TRIBAL 9-28D-55 | 14-20-H62-5019 |
| 43-013-32566 | UTE TRIBAL 9-29-54 | 14-20-H62-5036 |
| 43-013-32383 | UTE TRIBAL 9-30-54 | 14-20-H62-4662 |
| 43-013-32529 | UTE TRIBAL 9-31-54 | 14-20-H62-4946 |
| 43-013-33508 | UTE TRIBAL 9-31-55 | 14-20-H62-5060 |
| 43-013-32538 | UTE TRIBAL 9-32-54 | 14-20-H62-4947 |
| 43-013-32549 | UTE TRIBAL 9-33-54 | 14-20-H62-4948 |
| 43-013-32781 | UTE TRIBAL 9-35-54 | 14-20-H62-5053 |
| 43-013-33047 | UTE TRIBAL 9-35-55 | 14-20-H62-4945 |
| 43-013-33239 | UTE TRIBAL 9-36D-55 | 14-20-H62-4944 |
| 43-013-33276 | UTE TRIBAL 9S-19-54 | 14-20-H62-3528 |
| 43-013-33245 | UTE TRIBAL 9S-25-55 | 14-20-H62-3537 |
| 43-013-50997 | Vieira Tribal 4-4-54 | 14-20-H62-5659 |
| 43-013-33122 | WILCOX ELIASON 7-15-56 | FEE |
| 43-013-33150 | WILCOX FEE 1-20-56 | FEE |
| 43-013-33151 | WILCOX FEE 15-16-56 | FEE |
| 43-013-32550 | WILLIAMSON TRIBAL 3-34-54 | 14-20-H62-4955 |
| 43-013-32551 | WILLIAMSON TRIBAL 5-34-54 | 14-20-H62-4955 |
| 43-013-31311 | Z and T UTE TRIBAL 12-22 | 14-20-H62-3415 |
| 43-013-31280 | Z and T UTE TRIBAL 2-21 | 14-20-H62-3414 |
| 43-013-31282 | Z and T UTE TRIBAL 7-19 | 14-20-H62-4919 |
| 43-013-31310 | Z and T UTE TRIBAL 7-25 | 14-20-H62-3537 |

Division of Oil, Gas and Mining

# OPERATOR CHANGE WORKSHEET (for state use only)

**ROUTING**
CDW

**X - Change of Operator (Well Sold)** Operator Name Change/Merger

The operator of the well(s) listed below has changed, effective: **6/1/2014**

| **FROM:** (Old Operator): | **TO:** ( New Operator): |
|---|---|
| Berry Petroelum Company, LLC N4075 | Linn Operating, Inc. N4115 |
| 1999 Broadway Street , Suite 3700 | 1999 Broadway Street, Suite 3700 |
| Denver, CO 80202 | Denver, CO 80202 |
| Phone: 1 (303) 999-4400 | Phone: 1 (303) 999-4400 |

**CA No.** **Unit:** **Berry Pilot EOR 246-02 Brundage Canyon**

| WELL NAME | SEC | TWN | RNG | API NO | ENTITY NO | LEASE TYPE | WELL TYPE | WELL STATUS |
|---|---|---|---|---|---|---|---|---|
| See Attached List | | | | | | | | |

## OPERATOR CHANGES DOCUMENTATION

**Enter date after each listed item is completed**

1. (R649-8-10) Sundry or legal documentation was received from the **FORMER** operator on: 6/13/2014
2. (R649-8-10) Sundry or legal documentation was received from the **NEW** operator on: 6/13/2014
3. The new company was checked on the **Department of Commerce, Division of Corporations Database on:** 6/17/2014

4a. Is the new operator registered in the State of Utah: _____ Business Number: 9031632-0143

5a. (R649-9-2)Waste Management Plan has been received on: N/A

5b. Inspections of LA PA state/fee well sites complete on: Yes

5c. Reports current for Production/Disposition & Sundries on: 6/17/2014

6. **Federal and Indian Lease Wells:** The BLM and or the BIA has approved the merger, name change, or operator change for all wells listed on Federal or Indian leases on: BLM Not Yet BIA Not Yet
7. **Federal and Indian Units:**
   The BLM or BIA has approved the successor of unit operator for wells listed on: Not Yet
8. **Federal and Indian Communization Agreements ("CA"):**
   The BLM or BIA has approved the operator for all wells listed within a CA on: N/A
9. **Underground Injection Control ("UIC")** Division has approved UIC Form 5 Transfer of Authority to **Inject,** for the enhanced/secondary recovery unit/project for the water disposal well(s) listed on: N/A

## DATA ENTRY:

1. Changes entered in the **Oil and Gas Database on:** 6/18/2014
2. Changes have been entered on the **Monthly Operator Change Spread Sheet on:** 6/18/2014
3. Bond information entered in RBDMS on: 6/23/2014
4. Fee/State wells attached to bond in RBDMS on: 6/23/2014
5. Injection Projects to new operator in RBDMS on: N/A
6. Receipt of Acceptance of Drilling Procedures for APD/New on: 6/18/2014
7. Surface Agreement Sundry from **NEW** operator on Fee Surface wells received on: Yes

## BOND VERIFICATION:

1. Federal well(s) covered by Bond Number: NMB000501
2. Indian well(s) covered by Bond Number: NMB000501

3a. (R649-3-1) The **NEW** operator of any state/fee well(s) listed covered by Bond Number LPM9149893

3b. The **FORMER** operator has requested a release of liability from their bond on: N/A

## LEASE INTEREST OWNER NOTIFICATION:

4. (R649-2-10) The **NEW** operator of the fee wells has been contacted and informed by a letter from the Division of their responsibility to notify all interest owners of this change on: 6/23/2014

**COMMENTS:**

FORM 9

**STATE OF UTAH**
DEPARTMENT OF NATURAL RESOURCES
DIVISION OF OIL, GAS AND MINING

5. LEASE DESIGNATION AND SERIAL NUMBER: See attached list

# SUNDRY NOTICES AND REPORTS ON WELLS

6. IF INDIAN, ALLOTTEE OR TRIBE NAME:

Do not use this form for proposals to drill new wells, significantly deepen existing wells below current bottom-hole depth, reenter plugged wells, or to drill horizontal laterals. Use APPLICATION FOR PERMIT TO DRILL form for such proposals.

7. UNIT or CA AGREEMENT NAME:

1. TYPE OF WELL: OIL WELL ☑ GAS WELL ☐ OTHER _____

8. WELL NAME and NUMBER:

2. NAME OF OPERATOR: Linn Operating, Inc.

9. API NUMBER:

3. ADDRESS OF OPERATOR: 1999 Broadway, Ste 3700 CITY Denver STATE CO ZIP 80202 PHONE NUMBER: (303) 999-4400

10. FIELD AND POOL, OR WILDCAT:

4. LOCATION OF WELL

FOOTAGES AT SURFACE:

COUNTY:

QTR/QTR, SECTION, TOWNSHIP, RANGE, MERIDIAN:

STATE: UTAH

11. CHECK APPROPRIATE BOXES TO INDICATE NATURE OF NOTICE, REPORT, OR OTHER DATA

| TYPE OF SUBMISSION | TYPE OF ACTION | | |
|---|---|---|---|
| ☑ NOTICE OF INTENT (Submit in Duplicate) | ☐ ACIDIZE | ☐ DEEPEN | ☐ REPERFORATE CURRENT FORMATION |
| Approximate date work will start: _____ | ☐ ALTER CASING | ☐ FRACTURE TREAT | ☐ SIDETRACK TO REPAIR WELL |
| | ☐ CASING REPAIR | ☐ NEW CONSTRUCTION | ☐ TEMPORARILY ABANDON |
| | ☐ CHANGE TO PREVIOUS PLANS | ☐ OPERATOR CHANGE | ☐ TUBING REPAIR |
| | ☐ CHANGE TUBING | ☐ PLUG AND ABANDON | ☐ VENT OR FLARE |
| ☐ SUBSEQUENT REPORT (Submit Original Form Only) | ☐ CHANGE WELL NAME | ☐ PLUG BACK | ☐ WATER DISPOSAL |
| Date of work completion: | ☐ CHANGE WELL STATUS | ☐ PRODUCTION (START/RESUME) | ☐ WATER SHUT-OFF |
| _____ | ☐ COMMINGLE PRODUCING FORMATIONS | ☐ RECLAMATION OF WELL SITE | ☑ OTHER: Change of operator |
| | ☐ CONVERT WELL TYPE | ☐ RECOMPLETE - DIFFERENT FORMATION | |

12. DESCRIBE PROPOSED OR COMPLETED OPERATIONS. Clearly show all pertinent details including dates, depths, volumes, etc.

Notice of Change of Operator from Berry Petroleum Company, LLC to Linn Operating, Inc., effective June 1, 2014. On December 16, 2013, Berry Petroleum Company became an indirect subsidiary of Linn Energy, LLC. As a result, Berry Petroleum Company converted into a limited liability company named, "Berry Petroleum Company, LLC". On March 5, 2014, Berry Petroleum Company, LLC authorized and empowered Linn Operating, Inc. to act as operator on its behalf. I have attached a copy of the original declaration amending the name change along with a copy of the agency agreement and power of attorney for the operator change.

RECEIVED
JUN 1 3 2014
Div. of Oil, Gas & Mining

NAME (PLEASE PRINT) Beverly Decker TITLE Sr Engineering Technician

SIGNATURE Beverly Decker DATE 6/1/2014

(This space for State use only)

APPROVED
JUN 18 2014
DIV. OIL GAS & MINING
BY: Rachel Medina

(5/2000) (See Instructions on Reverse Side)

**STATE OF UTAH**
DEPARTMENT OF NATURAL RESOURCES
DIVISION OF OIL, GAS AND MINING

FORM 9

# SUNDRY NOTICES AND REPORTS ON WELLS

Do not use this form for proposals to drill new wells, significantly deepen existing wells below current bottom-hole depth, reenter plugged wells, or to drill horizontal laterals. Use APPLICATION FOR PERMIT TO DRILL form for such proposals.

5. LEASE DESIGNATION AND SERIAL NUMBER: See attached list
6. IF INDIAN, ALLOTTEE OR TRIBE NAME:
7. UNIT or CA AGREEMENT NAME:
8. WELL NAME and NUMBER:
9. API NUMBER:
10. FIELD AND POOL, OR WILDCAT:

1. TYPE OF WELL: OIL WELL ☑ GAS WELL ☐ OTHER _____

2. NAME OF OPERATOR: Berry Petroleum Company, LLC

3. ADDRESS OF OPERATOR: 1999 Broadway, Ste 3700 CITY Denver STATE CO ZIP 80202 PHONE NUMBER: (303) 999-4400

4. LOCATION OF WELL
FOOTAGES AT SURFACE:
COUNTY:
QTR/QTR, SECTION, TOWNSHIP, RANGE, MERIDIAN:
STATE: UTAH

11. CHECK APPROPRIATE BOXES TO INDICATE NATURE OF NOTICE, REPORT, OR OTHER DATA

| TYPE OF SUBMISSION | TYPE OF ACTION | | |
|---|---|---|---|
| ☑ NOTICE OF INTENT (Submit in Duplicate) | ☐ ACIDIZE | ☐ DEEPEN | ☐ REPERFORATE CURRENT FORMATION |
| Approximate date work will start: _____ | ☐ ALTER CASING | ☐ FRACTURE TREAT | ☐ SIDETRACK TO REPAIR WELL |
| | ☐ CASING REPAIR | ☐ NEW CONSTRUCTION | ☐ TEMPORARILY ABANDON |
| | ☐ CHANGE TO PREVIOUS PLANS | ☐ OPERATOR CHANGE | ☐ TUBING REPAIR |
| | ☐ CHANGE TUBING | ☐ PLUG AND ABANDON | ☐ VENT OR FLARE |
| ☐ SUBSEQUENT REPORT (Submit Original Form Only) | ☐ CHANGE WELL NAME | ☐ PLUG BACK | ☐ WATER DISPOSAL |
| Date of work completion: _____ | ☐ CHANGE WELL STATUS | ☐ PRODUCTION (START/RESUME) | ☐ WATER SHUT-OFF |
| | ☐ COMMINGLE PRODUCING FORMATIONS | ☐ RECLAMATION OF WELL SITE | ☑ OTHER: Change of operator |
| | ☐ CONVERT WELL TYPE | ☐ RECOMPLETE - DIFFERENT FORMATION | |

12. DESCRIBE PROPOSED OR COMPLETED OPERATIONS. Clearly show all pertinent details including dates, depths, volumes, etc.

On December 16th, 2013 Berry Petroleum Company and Linn Energy merged. As a result of this merger the companies name has changed to "Berry Petroleum Company, LLC". On March 5th, 2014 Berry Petroleum Company, LLC agreed that Linn Operating, Inc would become the operator of record effective June 1, 2014. I have attached a copy of the original declaration amending the name change along with a copy of the agency agreement and power of attorney for the operator change.

Should you have any questions please don't hesitate to contact me.

RECEIVED
JUN 1 3 2014
Div. of Oil, Gas & Mining

NAME (PLEASE PRINT): Beverly Decker TITLE: Sr Engineering Technician
SIGNATURE: Beverly Decker DATE: 6/1/2014

(This space for State use only)

APPROVED
JUN 18 2014
DIV. OIL GAS & MINING
BY: Rachel Medina

(5/2000) (See Instructions on Reverse Side)

**STATE OF UTAH**
DEPARTMENT OF NATURAL RESOURCES
DIVISION OF OIL, GAS AND MINING

# Request to Transfer Application or Permit to Drill

(This form should accompany a Sundry Notice, Form 9, requesting APD transfer)

| | |
|---|---|
| **Well name:** | See Attached |
| **API number:** | |
| **Location:** | Qtr-Qtr: Section Township Range: |
| **Company that filed original application:** | Berry Petroleum Company LLC |
| **Date original permit was issued:** | |
| **Company that permit was issued to:** | Linn Operating, Inc |

| Check one | Desired Action: |
|---|---|
| | |
| | **Transfer pending (unapproved) Application for Permit to Drill to new operator** |
| | The undersigned as owner with legal rights to drill on the property, hereby verifies that the information as submitted in the pending Application for Permit to Drill, remains valid and does not require revision. The new owner of the application accepts and agrees to the information and procedures as stated in the application. |
| ✓ | **Transfer approved Application for Permit to Drill to new operator** |
| | The undersigned as owner with legal rights to drill on the property as permitted, hereby verifies that the information as submitted in the previously approved application to drill, remains valid and does not require revision. |

| **Following is a checklist of some items related to the application, which should be verified.** | Yes | No |
|---|---|---|
| If located on private land, has the ownership changed? | | ✓ |
| If so, has the surface agreement been updated? | | |
| Have any wells been drilled in the vicinity of the proposed well which would affect the spacing or siting requirements for this location? | | ✓ |
| Have there been any unit or other agreements put in place that could affect the permitting or operation of this proposed well? | | ✓ |
| Have there been any changes to the access route including ownership or right-of-way, which could affect the proposed location? | | ✓ |
| Has the approved source of water for drilling changed? | | ✓ |
| Have there been any physical changes to the surface location or access route which will require a change in plans from what was discussed at the onsite evaluation? | | ✓ |
| Is bonding still in place, which covers this proposed well? Bond No. LPM9149893 | ✓ | |

Any desired or necessary changes to either a pending or approved Application for Permit to Drill that is being transferred, should be filed on a Sundry Notice, Form 9, or amended Application for Permit to Drill, Form 3, as appropriate, with necessary supporting information as required.

Name (please print) Beverly Decker Title Sr Engineering Technician

Signature Beverly Decker Date

Representing (company name) Berry Petroleum Company LLC and Linn Operating, Inc

The person signing this form must have legal authority to represent the company or individual(s) to be listed as the new operator on the Application for Permit to Drill.

(3/2004)

**STATE OF UTAH**
DEPARTMENT OF NATURAL RESOURCES
DIVISION OF OIL, GAS AND MINING

# Request to Transfer Application or Permit to Drill

(This form should accompany a Sundry Notice, Form 9, requesting APD transfer)

| | |
|---|---|
| **Well name:** | See Attached |
| **API number:** | |
| **Location:** | Qtr-Qtr: Section: Township: Range: |
| **Company that filed original application:** | Berry Petroleum Company LLC |
| **Date original permit was issued:** | |
| **Company that permit was issued to:** | Linn Operating, Inc |

| Check one | Desired Action: |
|---|---|
| | |
| ✓ | **Transfer pending (unapproved) Application for Permit to Drill to new operator** |
| | The undersigned as owner with legal rights to drill on the property, hereby verifies that the information as submitted in the pending Application for Permit to Drill, remains valid and does not require revision. The new owner of the application accepts and agrees to the information and procedures as stated in the application. |
| | **Transfer approved Application for Permit to Drill to new operator** |
| | The undersigned as owner with legal rights to drill on the property as permitted, hereby verifies that the information as submitted in the previously approved application to drill, remains valid and does not require revision. |

| **Following is a checklist of some items related to the application, which should be verified.** | **Yes** | **No** |
|---|---|---|
| If located on private land, has the ownership changed? | | ✓ |
| If so, has the surface agreement been updated? | | |
| Have any wells been drilled in the vicinity of the proposed well which would affect the spacing or siting requirements for this location? | | ✓ |
| Have there been any unit or other agreements put in place that could affect the permitting or operation of this proposed well? | | ✓ |
| Have there been any changes to the access route including ownership or right-of-way, which could affect the proposed location? | | ✓ |
| Has the approved source of water for drilling changed? | | ✓ |
| Have there been any physical changes to the surface location or access route which will require a change in plans from what was discussed at the onsite evaluation? | | ✓ |
| Is bonding still in place, which covers this proposed well? Bond No. LPM9149893 | ✓ | |

Any desired or necessary changes to either a pending or approved Application for Permit to Drill that is being transferred, should be filed on a Sundry Notice, Form 9, or amended Application for Permit to Drill, Form 3, as appropriate, with necessary supporting information as required.

Name (please print) Beverly Decker Title Sr Engineering Technician
Signature Beverly Decker Date
Representing (company name) Berry Petroleum Company LLC and Linn Operating, Inc

The person signing this form must have legal authority to represent the company or individual(s) to be listed as the new operator on the Application for Permit to Drill.

(3/2004)

Berry Petroleum Company, LLC N4075) to Linn Operating, Inc. (N4115)
Effective June 1, 2014

| Well Name | Section | TWN | RNG | API Number | Entity | Mineral Lease | Well Type | Well Status | Unit |
|---|---|---|---|---|---|---|---|---|---|
| Z and T UTE TRIBAL 2-21 | 21 | 050S | 040W | 4301331280 | 11130 | Indian | WI | A | BRUNDAGE CANYON |
| UTE TRIBAL 12-30-54 | 30 | 050S | 040W | 4301332747 | 14747 | Indian | WI | A | BRUNDAGE CANYON |
| UTE TRIBAL 14-30-54 | 30 | 050S | 040W | 4301332748 | 14778 | Indian | WI | A | BRUNDAGE CANYON |
| UTE TRIBAL 10-30D-54 | 30 | 050S | 040W | 4301332893 | 15246 | Indian | WI | A | BRUNDAGE CANYON |
| UTE TRIBAL 6-30-54 | 30 | 050S | 040W | 4301332975 | 15300 | Indian | WI | A | BRUNDAGE CANYON |
| UTE TRIBAL 1-21-54 | 21 | 050S | 040W | 4301333388 | 15937 | Indian | WI | A | BRUNDAGE CANYON |
| UTE TRIBAL 13-17D-55 | 17 | 050S | 050W | 4301333550 | | Indian | OW | APD | |
| UTE TRIBAL 11-14D-54 | 14 | 050S | 040W | 4301333596 | | Indian | OW | APD | |
| UTE TRIBAL 16-17D-55 | 17 | 050S | 050W | 4301333622 | | Indian | OW | APD | |
| UTE TRIBAL 15-28D-55 | 28 | 050S | 050W | 4301333623 | | Indian | OW | APD | |
| LC TRIBAL 14-16D-56 | 16 | 050S | 060W | 4301334283 | | Indian | OW | APD | |
| FEDERAL 10-10D-65 | 10 | 060S | 050W | 4301350523 | | Federal | OW | APD | |
| LC TRIBAL 3-23D-56 | 23 | 050S | 060W | 4301350624 | | Indian | OW | APD | |
| FEDERAL 2-1D-64 | 1 | 060S | 040W | 4301350765 | | Federal | OW | APD | |
| FEDERAL 7-1D-64 | 1 | 060S | 040W | 4301350766 | | Federal | OW | APD | |
| FEDERAL 9-1D-64 | 1 | 060S | 040W | 4301350767 | | Federal | OW | APD | |
| LC TRIBAL 1-28D-56 | 28 | 050S | 060W | 4301350865 | | Indian | OW | APD | |
| LC TRIBAL 13H-9-56 | 10 | 050S | 060W | 4301350874 | | Indian | OW | APD | |
| CC FEE 8-24-38 | 24 | 030S | 080W | 4301350885 | | Fee | OW | APD | |
| LC TRIBAL 4H-26-56 | 26 | 050S | 060W | 4301350951 | | Indian | OW | APD | |
| LC FEE 4H-12-57 | 12 | 050S | 070W | 4301350952 | | Fee | OW | APD | |
| CC TRIBAL 4-2-48 | 2 | 040S | 080W | 4301350964 | | Indian | OW | APD | |
| LC TRIBAL 5H-34-45 | 34 | 040S | 050W | 4301350974 | | Indian | OW | APD | |
| LC TRIBAL 11-34-45 | 34 | 040S | 050W | 4301350975 | | Indian | OW | APD | |
| LC TRIBAL 7-2D-56 | 2 | 050S | 060W | 4301350988 | | Indian | OW | APD | |
| LC TRIBAL 10-18D-56 | 18 | 050S | 060W | 4301350989 | | Indian | OW | APD | |
| CC TRIBAL 4-30D-38 | 19 | 030S | 080W | 4301350993 | | Indian | OW | APD | |
| FEDERAL 4-1-65 | 1 | 060S | 050W | 4301351016 | | Federal | OW | APD | |
| LC TRIBAL 3-16D-56 | 16 | 050S | 060W | 4301351032 | | Indian | OW | APD | |
| CC FEE 6-21-38 | 21 | 030S | 080W | 4301351059 | | Fee | OW | APD | |
| LC TRIBAL 13H-28-45 | 28 | 040S | 050W | 4301351061 | | Indian | OW | APD | |
| LC TRIBAL 5H-23-45 | 23 | 040S | 050W | 4301351071 | | Indian | OW | APD | |
| LC TRIBAL 4H-27-45 | 27 | 040S | 050W | 4301351072 | | Indian | OW | APD | |
| LC TRIBAL 16-27-45 | 27 | 040S | 050W | 4301351074 | | Indian | OW | APD | |
| LC TRIBAL 12-27-45 | 27 | 040S | 050W | 4301351075 | | Indian | OW | APD | |
| LC TRIBAL 16-23-45 | 23 | 040S | 050W | 4301351077 | | Indian | OW | APD | |
| LC TRIBAL 12H-30-56 | 30 | 050S | 060W | 4301351133 | | Indian | OW | APD | |
| LC TRIBAL 5-29D-56 | 29 | 050S | 060W | 4301351184 | | Indian | OW | APD | |
| LC TRIBAL 12H-19-56 | 19 | 050S | 060W | 4301351193 | | Indian | OW | APD | |
| LC FEE 15-11D-56 | 11 | 050S | 060W | 4301351197 | | Fee | OW | APD | |
| LC TRIBAL 13H-10-56 | 11 | 050S | 060W | 4301351209 | | Indian | OW | APD | |
| LC TRIBAL 2-31D-45 | 31 | 040S | 050W | 4301351261 | | Indian | OW | APD | |
| LC TRIBAL 13H-24-45 | 24 | 040S | 050W | 4301351273 | | Indian | OW | APD | |
| UTE TRIBAL 6-21D-55 | 21 | 050S | 050W | 4301351274 | | Indian | OW | APD | |
| UTE TRIBAL 15-16D-55 | 16 | 050S | 050W | 4301351284 | | Indian | OW | APD | |
| UTE TRIBAL 4H-15-55 | 15 | 050S | 050W | 4301351292 | | Indian | OW | APD | |
| UTE TRIBAL 13H-14-54 | 14 | 050S | 040W | 4301351297 | | Indian | OW | APD | |
| UTE TRIBAL 1-32-55 | 32 | 050S | 050W | 4301351298 | | Indian | OW | APD | |
| UTE TRIBAL 4-21D-55 | 21 | 050S | 050W | 4301351299 | | Indian | OW | APD | |
| LC TRIBAL 12-33-45 | 33 | 040S | 050W | 4301351301 | | Indian | OW | APD | |
| UTE TRIBAL 16-15D-55 | 15 | 050S | 050W | 4301351302 | | Indian | OW | APD | |
| UTE TRIBAL 2-24-55 | 24 | 050S | 050W | 4301351304 | | Indian | OW | APD | |
| LC TRIBAL 11-32D-56 | 32 | 050S | 060W | 4301351315 | | Indian | OW | APD | |
| LC TRIBAL 1-32D-56 | 32 | 050S | 060W | 4301351317 | | Indian | OW | APD | |
| LC TRIBAL 5H-32-56 | 32 | 050S | 060W | 4301351318 | | Indian | OW | APD | |
| LC TRIBAL 5H-33-45 | 33 | 040S | 050W | 4301351338 | | Indian | OW | APD | |
| LC TRIBAL 14-28-45 | 28 | 040S | 050W | 4301351339 | | Indian | OW | APD | |
| LC TRIBAL 16-32D-45 | 32 | 040S | 050W | 4301351340 | | Indian | OW | APD | |
| LC TRIBAL 3-31-45 | 31 | 040S | 050W | 4301351347 | | Indian | OW | APD | |
| LC TRIBAL 1-18D-56 | 18 | 050S | 060W | 4301351367 | | Indian | OW | APD | |
| LC TRIBAL 9-18D-56 | 18 | 050S | 060W | 4301351368 | | Indian | OW | APD | |
| LC FEE 9-23D-56 | 23 | 050S | 060W | 4301351380 | | Fee | OW | APD | |
| LC TRIBAL 1-34D-45 | 34 | 040S | 050W | 4301351382 | | Indian | OW | APD | |
| LC TRIBAL 12-21D-56 | 21 | 050S | 060W | 4301351383 | | Indian | OW | APD | |
| LC TRIBAL 7-29D-56 | 29 | 050S | 060W | 4301351386 | | Indian | OW | APD | |

| | | | | | | | | | |
|---|---|---|---|---|---|---|---|---|---|
| UTE TRIBAL 6-15-55 | 15 | 050S | 050W | 4301351399 | | Indian | OW | APD | |
| UTE TRIBAL 13H-21-55 | 21 | 050S | 050W | 4301351403 | | Indian | OW | APD | |
| LC TRIBAL 6-16D-56 | 16 | 050S | 060W | 4301351406 | | Indian | OW | APD | |
| LC TRIBAL 3-14D-56 | 14 | 050S | 060W | 4301351408 | | Indian | OW | APD | |
| CC FEE 13-9D-37 | 9 | 030S | 070W | 4301351409 | | Fee | OW | APD | |
| CC FEE 16-21D-38 | 21 | 030S | 080W | 4301351410 | | Fee | OW | APD | |
| UTE TRIBAL 5H-10-54 | 10 | 050S | 040W | 4301351415 | | Indian | OW | APD | |
| LC TRIBAL 13-6D-57 | 6 | 050S | 070W | 4301351417 | | Indian | OW | APD | |
| LC TRIBAL 9-23-45 | 23 | 040S | 050W | 4301351432 | | Indian | OW | APD | |
| LC TRIBAL 5-28D-56 | 29 | 050S | 060W | 4301351441 | | Indian | OW | APD | |
| LC TRIBAL 15-20D-56 | 29 | 050S | 060W | 4301351443 | | Indian | OW | APD | |
| LC FEE 14-1-56 | 1 | 050S | 060W | 4301351457 | | Fee | OW | APD | |
| LC TRIBAL 5-3D-56 | 3 | 050S | 060W | 4301351459 | | Indian | OW | APD | |
| LC Tribal 16-33-45 | 33 | 040S | 050W | 4301351463 | | Indian | OW | APD | |
| LC TRIBAL 7-23D-56 | 23 | 050S | 060W | 4301351479 | | Indian | OW | APD | |
| LC TRIBAL 4-7-56 | 7 | 050S | 060W | 4301351482 | | Indian | OW | APD | |
| LC TRIBAL 3-2-56 | 2 | 050S | 060W | 4301351483 | | Indian | OW | APD | |
| LC TRIBAL 12H-23-56 | 23 | 050S | 060W | 4301351488 | | Indian | OW | APD | |
| CC TRIBAL 15-34D-38 | 2 | 040S | 080W | 4301351490 | | Indian | OW | APD | |
| CC TRIBAL 14-35D-38 | 2 | 040S | 080W | 4301351491 | | Indian | OW | APD | |
| CC TRIBAL 8-3D-48 | 2 | 040S | 080W | 4301351493 | | Indian | OW | APD | |
| LC TRIBAL 12HH-31-45 | 32 | 040S | 050W | 4301351499 | | Indian | OW | APD | |
| LC TRIBAL 1-10D-56 | 10 | 050S | 060W | 4301351510 | | Indian | OW | APD | |
| LC TRIBAL 3-10D-56 | 10 | 050S | 060W | 4301351511 | | Indian | OW | APD | |
| LC TRIBAL 7-10D-56 | 10 | 050S | 060W | 4301351512 | | Indian | OW | APD | |
| LC TRIBAL 9-29D-56 | 29 | 050S | 060W | 4301351513 | | Indian | OW | APD | |
| UTE TRIBAL 1-16-55 | 16 | 050S | 050W | 4301351519 | | Indian | OW | APD | |
| CC Tribal 3-27D-38 | 27 | 030S | 080W | 4301351604 | | Indian | OW | APD | |
| LC FEE 10-36D-56 | 36 | 050S | 060W | 4301351622 | | Fee | OW | APD | |
| Myrin Fee 3-16D-55 | 16 | 050S | 050W | 4301351633 | | Fee | OW | APD | |
| LC TRIBAL 12H-34-56 | 34 | 050S | 060W | 4301351634 | | Indian | OW | APD | |
| UTE FEE 12-16D-55 | 16 | 050S | 050W | 4301351635 | | Fee | OW | APD | |
| LC TRIBAL 15-27-56 | 27 | 050S | 060W | 4301351649 | | Indian | OW | APD | |
| LC TRIBAL 11-27D-56 | 27 | 050S | 060W | 4301351650 | | Indian | OW | APD | |
| LC TRIBAL 1-17-56 | 17 | 050S | 060W | 4301351704 | | Indian | OW | APD | |
| LC Tribal 13-11D-58 | 11 | 050S | 080W | 4301351708 | | Indian | OW | APD | |
| LC Tribal 15-11D-58 | 11 | 050S | 080W | 4301351709 | | Indian | OW | APD | |
| LC Tribal 4HW-8-56 | 8 | 050S | 060W | 4301351710 | | Indian | OW | APD | |
| LC FEE 1-11D-56 | 11 | 050S | 060W | 4301351712 | | Fee | OW | APD | |
| LC TRIBAL 3-11D-56 | 11 | 050S | 060W | 4301351713 | | Indian | OW | APD | |
| LC TRIBAL 7-11D-56 | 11 | 050S | 060W | 4301351714 | | Indian | OW | APD | |
| LC TRIBAL 9-34D-45 | 34 | 040S | 050W | 4301351717 | | Indian | OW | APD | |
| LC Tribal 8M-23-45 | 23 | 040S | 050W | 4301351722 | | Indian | OW | APD | |
| LC TRIBAL 4-34D-45 | 34 | 040S | 050W | 4301351723 | | Indian | OW | APD | |
| LC TRIBAL 7-34D-45 | 34 | 040S | 050W | 4301351724 | | Indian | OW | APD | |
| LC Tribal 3-14D-58 | 11 | 050S | 080W | 4301351726 | | Indian | OW | APD | |
| LC Tribal 11-11D-58 | 11 | 050S | 080W | 4301351729 | | Indian | OW | APD | |
| LC TRIBAL 8-31D-56 | 31 | 050S | 060W | 4301351746 | | Indian | OW | APD | |
| LC TRIBAL 13-34D-45 | 34 | 040S | 050W | 4301351747 | | Indian | OW | APD | |
| LC Fee 2-6D-57 | 6 | 050S | 070W | 4301351749 | | Fee | OW | APD | |
| LC Tribal 15-12D-58 | 12 | 050S | 080W | 4301351783 | | Indian | OW | APD | |
| LC Tribal 9-12D-58 | 12 | 050S | 080W | 4301351784 | | Indian | OW | APD | |
| LC Tribal 1-13D-58 | 12 | 050S | 080W | 4301351785 | | Indian | OW | APD | |
| LC Tribal 13-7D-57 | 12 | 050S | 080W | 4301351786 | | Indian | OW | APD | |
| LC Tribal 9-2D-58 | 2 | 050S | 080W | 4301351788 | | Indian | OW | APD | |
| LC Tribal 1-2D-58 | 2 | 050S | 080W | 4301351789 | | Indian | OW | APD | |
| LC Tribal 5-1D-58 | 2 | 050S | 080W | 4301351790 | | Indian | OW | APD | |
| LC TRIBAL 12-31D-56 | 31 | 050S | 060W | 4301351799 | | Indian | OW | APD | |
| LC TRIBAL 8-20D-56 | 20 | 050S | 060W | 4301351800 | | Indian | OW | APD | |
| LC TRIBAL 6-31D-56 | 31 | 050S | 060W | 4301351801 | | Indian | OW | APD | |
| LC Tribal 11-7D-57 | 7 | 050S | 070W | 4301351814 | | Indian | OW | APD | |
| LC Tribal 5-7D-57 | 7 | 050S | 070W | 4301351815 | | Indian | OW | APD | |
| LC Fee 15-6D-57 | 6 | 050S | 070W | 4301351816 | | Fee | OW | APD | |
| LC Tribal 11-6D-57 | 6 | 050S | 070W | 4301351817 | | Indian | OW | APD | |
| LC TRIBAL 9-27-56 | 27 | 050S | 060W | 4301351822 | | Indian | OW | APD | |
| LC TRIBAL 7-27D-56 | 27 | 050S | 060W | 4301351823 | | Indian | OW | APD | |

| | | | | | | | | | |
|---|---|---|---|---|---|---|---|---|---|
| LC Fee 7-31D-45 | 31 | 040S | 050W | 4301351857 | | Fee | OW | APD | |
| LC Tribal 5-31D-45 | 31 | 040S | 050W | 4301351858 | | Indian | OW | APD | |
| LC Tribal 8-33-45 | 33 | 040S | 050W | 4301351859 | | Indian | OW | APD | |
| LC Tribal 16-31-45 | 31 | 040S | 050W | 4301351863 | | Indian | OW | APD | |
| LC Tribal 7-23D-45 | 23 | 040S | 050W | 4301351865 | | Indian | OW | APD | |
| LC Tribal 1-23D-56 | 23 | 050S | 060W | 4301351866 | | Indian | OW | APD | |
| LC TRIBAL 1-19-56 | 19 | 050S | 060W | 4301351867 | | Indian | OW | APD | |
| LC TRIBAL 7-19D-56 | 19 | 050S | 060W | 4301351868 | | Indian | OW | APD | |
| LC TRIBAL 9-4D-56 | 4 | 050S | 060W | 4301351869 | | Indian | OW | APD | |
| LC Tribal 14-32D-45 | 32 | 040S | 050W | 4301351879 | | Indian | OW | APD | |
| LC TRIBAL 7-17D-56 | 17 | 050S | 060W | 4301351886 | | Indian | OW | APD | |
| LC TRIBAL 5-17D-56 | 17 | 050S | 060W | 4301351887 | | Indian | OW | APD | |
| LC FEE 4-32D-45 | 31 | 040S | 050W | 4301351892 | | Fee | OW | APD | |
| LC TRIBAL 9-2D-56 | 2 | 050S | 060W | 4301351893 | | Indian | OW | APD | |
| LC TRIBAL 1-2D-56 | 2 | 050S | 060W | 4301351894 | | Indian | OW | APD | |
| LC Tribal 15-23D-45 | 23 | 040S | 050W | 4301351895 | | Indian | OW | APD | |
| LC TRIBAL 11-34D-56 | 34 | 050S | 060W | 4301351900 | | Indian | OW | APD | |
| LC TRIBAL 9-5D-56 | 4 | 050S | 060W | 4301351901 | | Indian | OW | APD | |
| LC Tribal 10-28D-45 | 28 | 040S | 050W | 4301351903 | | Indian | OW | APD | |
| LC TRIBAL 13-20D-56 | 20 | 050S | 060W | 4301351904 | | Indian | OW | APD | |
| Ute Tribal 14-17-55 | 17 | 050S | 050W | 4301351908 | | Indian | OW | APD | |
| LC Tribal 3-27D-45 | 27 | 040S | 050W | 4301351911 | | Indian | OW | APD | |
| LC TRIBAL 9-34D-56 | 34 | 050S | 060W | 4301351914 | | Indian | OW | APD | |
| CC Fee 8R-9-37 | 9 | 030S | 070W | 4301351937 | | Fee | OW | APD | |
| LC Tribal 10-33D-45 | 33 | 040S | 050W | 4301351939 | | Indian | OW | APD | |
| LC Tribal 14-33D-45 | 33 | 040S | 050W | 4301351940 | | Indian | OW | APD | |
| LC Tribal 10-27D-45 | 27 | 040S | 050W | 4301351941 | | Indian | OW | APD | |
| LC Tribal 14-27D-45 | 27 | 040S | 050W | 4301351951 | | Indian | OW | APD | |
| LC Tribal 6-33D-45 | 33 | 040S | 050W | 4301351955 | | Indian | OW | APD | |
| LC Tribal 6-32D-45 | 32 | 040S | 050W | 4301351956 | | Indian | OW | APD | |
| Federal 3-11D-65 | 11 | 060S | 050W | 4301351982 | | Federal | OW | APD | |
| Federal 2-4-64 | 4 | 060S | 040W | 4301351983 | | Federal | OW | APD | |
| Federal 5-11D-65 | 11 | 060S | 050W | 4301351984 | | Federal | OW | APD | |
| Federal 7-4D-64 | 4 | 060S | 040W | 4301351985 | | Federal | OW | APD | |
| Federal 3-4D-64 | 4 | 060S | 040W | 4301351986 | | Federal | OW | APD | |
| Federal 8-4D-64 | 4 | 060S | 040W | 4301351988 | | Federal | OW | APD | |
| Federal 6-4D-64 | 4 | 060S | 040W | 4301351989 | | Federal | OW | APD | |
| Federal 7-9D-64 | 9 | 060S | 040W | 4301351990 | | Federal | OW | APD | |
| Federal 4-4D-64 | 4 | 060S | 040W | 4301351991 | | Federal | OW | APD | |
| Federal 9-4D-64 | 4 | 060S | 040W | 4301352004 | | Federal | OW | APD | |
| Federal 10-4D-64 | 4 | 060S | 040W | 4301352011 | | Federal | OW | APD | |
| Federal 3-9D-64 | 9 | 060S | 040W | 4301352015 | | Federal | OW | APD | |
| Federal 1-9D-64 | 9 | 060S | 040W | 4301352020 | | Federal | OW | APD | |
| Federal 6-9-64 | 9 | 060S | 040W | 4301352021 | | Federal | OW | APD | |
| Federal 8-9D-64 | 9 | 060S | 040W | 4301352023 | | Federal | OW | APD | |
| Federal 1-4D-64 | 4 | 060S | 040W | 4301352025 | | Federal | OW | APD | |
| Federal 16-4D-64 | 4 | 060S | 040W | 4301352026 | | Federal | OW | APD | |
| LC Tribal 10-23D-45 | 23 | 040S | 050W | 4301352029 | | Indian | OW | APD | |
| Federal 15-4D-64 | 4 | 060S | 040W | 4301352032 | | Federal | OW | APD | |
| Federal 5-9D-64 | 9 | 060S | 040W | 4301352035 | | Federal | OW | APD | |
| Federal 9-9D-64 | 9 | 060S | 040W | 4301352036 | | Federal | OW | APD | |
| Federal 11-9D-64 | 9 | 060S | 040W | 4301352037 | | Federal | OW | APD | |
| Federal 12-9D-64 | 9 | 060S | 040W | 4301352038 | | Federal | OW | APD | |
| Federal 13-9D-64 | 9 | 060S | 040W | 4301352039 | | Federal | OW | APD | |
| FEDERAL 14-9D-64 | 9 | 060S | 040W | 4301352040 | | Federal | OW | APD | |
| Federal 10-9D-64 | 9 | 060S | 040W | 4301352041 | | Federal | OW | APD | |
| Federal 2-9D-64 | 9 | 060S | 040W | 4301352042 | | Federal | OW | APD | |
| Federal 15-9D-64 | 9 | 060S | 040W | 4301352043 | | Federal | OW | APD | |
| Federal 16-9D-64 | 9 | 060S | 040W | 4301352044 | | Federal | OW | APD | |
| LC Tribal 10-32D-45 | 32 | 040S | 050W | 4301352065 | | Indian | OW | APD | |
| LC Tribal 16-28D-45 | 28 | 040S | 050W | 4301352073 | | Indian | OW | APD | |
| LC Tribal 15-24D-45 | 24 | 040S | 050W | 4301352074 | | Indian | OW | APD | |
| LC Tribal 13-17D-56 | 17 | 050S | 060W | 4301352076 | | Indian | OW | APD | |
| LC Tribal 15-17D-56 | 17 | 050S | 060W | 4301352077 | | Indian | OW | APD | |
| LC Tribal 5-26D-56 | 26 | 050S | 060W | 4301352097 | | Indian | OW | APD | |
| LC Tribal 11-26D-56 | 26 | 050S | 060W | 4301352098 | | Indian | OW | APD | |

| | | | | | | | | | |
|---|---|---|---|---|---|---|---|---|---|
| LC Tribal 13-26D-56 | 26 | 050S | 060W | 4301352099 | | Indian | OW | APD | |
| LC Tribal 2-27D-45 | 27 | 040S | 050W | 4301352100 | | Indian | OW | APD | |
| LC Tribal 8-27D-45 | 27 | 040S | 050W | 4301352101 | | Indian | OW | APD | |
| LC Tribal 4-9D-56 | 9 | 050S | 060W | 4301352102 | | Indian | OW | APD | |
| LC Tribal 8-32D-45 | 32 | 040S | 050W | 4301352135 | | Indian | OW | APD | |
| UTE Tribal 15-24D-54 | 24 | 050S | 040W | 4301352156 | | Indian | GW | APD | |
| UTE Tribal 9-24D-54 | 24 | 050S | 040W | 4301352157 | | Indian | GW | APD | |
| UTE Tribal 1-25D-54 | 25 | 050S | 040W | 4301352173 | | Indian | GW | APD | |
| UTE Tribal 9-25D-54 | 25 | 050S | 040W | 4301352177 | | Indian | GW | APD | |
| Myrin Tribal 9-10D-55 | 10 | 050S | 050W | 4301352189 | | Indian | OW | APD | |
| Myrin Tribal 16-10D-55 | 10 | 050S | 050W | 4301352190 | | Indian | OW | APD | |
| Myrin Tribal 10-10D-55 | 10 | 050S | 050W | 4301352191 | | Indian | OW | APD | |
| UTE Tribal 1-24D-54 | 24 | 050S | 040W | 4301352304 | | Indian | GW | APD | |
| UTE Tribal 7-24D-54 | 24 | 050S | 040W | 4301352306 | | Indian | GW | APD | |
| UTE Tribal 12-25D-54 | 25 | 050S | 040W | 4301352308 | | Indian | GW | APD | |
| UTE Tribal 4-13D-54 | 13 | 050S | 040W | 4301352321 | | Indian | GW | APD | |
| UTE Tribal 13-25D-54 | 25 | 050S | 040W | 4301352322 | | Indian | GW | APD | |
| Abbott Fee 1-6D-54 | 6 | 050S | 040W | 4301352324 | | Fee | OW | APD | |
| Abbott Fee 7-6D-54 | 6 | 050S | 040W | 4301352327 | | Fee | OW | APD | |
| UTE Tribal 3-24D-54 | 24 | 050S | 040W | 4301352347 | | Indian | GW | APD | |
| UTE Tribal 5-24D-54 | 24 | 050S | 040W | 4301352348 | | Indian | GW | APD | |
| State Tribal 7-12D-55 | 12 | 050S | 050W | 4301352369 | | Indian | OW | APD | |
| State Tribal 14-1D-55 | 1 | 050S | 050W | 4301352372 | | Indian | OW | APD | |
| State Tribal 11-1D-55 | 1 | 050S | 050W | 4301352373 | | Indian | OW | APD | |
| State Tribal 13-1D-55 | 1 | 050S | 050W | 4301352374 | | Indian | OW | APD | |
| State Tribal 12-2D-55 | 2 | 050S | 050W | 4301352391 | | Indian | OW | APD | |
| State Tribal 14-2D-55 | 2 | 050S | 050W | 4301352392 | | Indian | OW | APD | |
| State Tribal 13-2D-55 | 2 | 050S | 050W | 4301352393 | | Indian | OW | APD | |
| State Tribal 14-3D-55 | 3 | 050S | 050W | 4301352430 | | Indian | OW | APD | |
| State Tribal 11-3D-55 | 3 | 050S | 050W | 4301352434 | | Indian | OW | APD | |
| State Tribal 13-3D-55 | 3 | 050S | 050W | 4301352435 | | Indian | OW | APD | |
| UTE TRIBAL 2-5D-55 | 5 | 050S | 050W | 4301352450 | | Indian | OW | APD | |
| Ute Tribal 1-5D-55 | 5 | 050S | 050W | 4301352456 | | Indian | OW | APD | BRUNDAGE CANYON |
| Ute Tribal 7-5-55 | 5 | 050S | 050W | 4301352459 | | Indian | OW | APD | |
| Ute Tribal 3-16D-54 | 9 | 050S | 040W | 4301352467 | | Indian | OW | APD | |
| State Tribal 1-3D-55 | 3 | 050S | 050W | 4301352471 | | Indian | OW | APD | |
| State Tribal 2-3D-55 | 3 | 050S | 050W | 4301352472 | | Indian | OW | APD | |
| State Tribal 7-3D-55 | 3 | 050S | 050W | 4301352473 | | Indian | OW | APD | |
| State Tribal 8-3D-55 | 3 | 050S | 050W | 4301352474 | | Indian | OW | APD | |
| UTE FEE 10-9D-54 | 9 | 050S | 040W | 4301352475 | | Fee | OW | APD | |
| UTE FEE 12-9D-54 | 9 | 050S | 040W | 4301352476 | | Fee | OW | APD | |
| UTE FEE 16-9D-54 | 9 | 050S | 040W | 4301352478 | | Fee | OW | APD | |
| Ute Tribal 2-16D-54 | 9 | 050S | 040W | 4301352481 | | Indian | OW | APD | |
| Federal 14-6D-65 | 6 | 060S | 050W | 4301352495 | | Federal | OW | APD | |
| Federal 13-6D-65 | 6 | 060S | 050W | 4301352496 | | Federal | OW | APD | |
| Federal 11-6D-65 | 6 | 060S | 050W | 4301352497 | | Federal | OW | APD | |
| Federal 10-6D-65 | 6 | 060S | 050W | 4301352498 | | Federal | OW | APD | |
| State Tribal 3-3D-55 | 3 | 050S | 050W | 4301352532 | | Indian | OW | APD | |
| State Tribal 4-3D-55 | 3 | 050S | 050W | 4301352533 | | Indian | OW | APD | |
| State Tribal 5-3D-55 | 3 | 050S | 050W | 4301352535 | | Indian | OW | APD | |
| State Tribal 6-3D-55 | 3 | 050S | 050W | 4301352536 | | Indian | OW | APD | |
| Federal 2-7D-65 | 7 | 060S | 050W | 4301352537 | | Federal | OW | APD | |
| Federal 5-7D-65 | 7 | 060S | 050W | 4301352538 | | Federal | OW | APD | |
| Federal 4-7D-65 | 7 | 060S | 050W | 4301352541 | | Federal | OW | APD | |
| UTE FEE 11-9D-54 | 9 | 050S | 040W | 4301352544 | | Fee | OW | APD | |
| UTE TRIBAL 15-12D-55 | 12 | 050S | 050W | 4301352549 | | Indian | OW | APD | |
| UTE TRIBAL 6-5D-55 | 5 | 050S | 050W | 4301352556 | | Indian | OW | APD | |
| UTE TRIBAL 5-5D-55 | 5 | 050S | 050W | 4301352557 | | Indian | OW | APD | |
| UTE TRIBAL 4-5D-55 | 5 | 050S | 050W | 4301352558 | | Indian | OW | APD | |
| UTE TRIBAL 3-5D-55 | 5 | 050S | 050W | 4301352559 | | Indian | OW | APD | |
| Federal 3-7-65 | 7 | 060S | 050W | 4301352560 | | Federal | OW | APD | |
| Ute Tribal 9-11D-55 | 11 | 050S | 050W | 4301352564 | | Indian | OW | APD | |
| UTE TRIBAL 10-11D-55 | 11 | 050S | 050W | 4301352566 | | Indian | OW | APD | |
| UTE TRIBAL 15-11D-55 | 11 | 050S | 050W | 4301352567 | | Indian | OW | APD | |
| Federal 1-7D-65 | 6 | 060S | 050W | 4301352589 | | Federal | OW | APD | |
| Federal 16-6D-65 | 6 | 060S | 050W | 4301352590 | | Federal | OW | APD | |

| | | | | | | | | | |
|---|---|---|---|---|---|---|---|---|---|
| Federal 15-6D-65 | 6 | 060S | 050W | 4301352591 | | Federal | OW | APD | |
| UTE TRIBAL 14-12D-55 | 12 | 050S | 050W | 4301352592 | | Indian | OW | APD | |
| UTE TRIBAL 13-12D-55 | 12 | 050S | 050W | 4301352593 | | Indian | OW | APD | |
| UTE TRIBAL 10-11D-54 | 11 | 050S | 040W | 4301352603 | | Indian | OW | APD | |
| UTE TRIBAL 9-11D-54 | 11 | 050S | 040W | 4301352604 | | Indian | OW | APD | |
| UTE TRIBAL 15-11-54 | 11 | 050S | 040W | 4301352605 | | Indian | OW | APD | |
| UTE TRIBAL 16-11D-54 | 11 | 050S | 040W | 4301352606 | | Indian | OW | APD | |
| UTE TRIBAL 14-11D-55 | 11 | 050S | 050W | 4301352610 | | Indian | OW | APD | |
| UTE TRIBAL 13-11D-55 | 11 | 050S | 050W | 4301352611 | | Indian | OW | APD | |
| UTE TRIBAL 12-11D-55 | 11 | 050S | 050W | 4301352612 | | Indian | OW | APD | |
| UTE TRIBAL 11-11D-55 | 11 | 050S | 050W | 4301352613 | | Indian | OW | APD | |
| Federal 6-7D-65 | 7 | 060S | 050W | 4301352682 | | Federal | OW | APD | |
| Federal 11-7D-65 | 7 | 060S | 050W | 4301352683 | | Federal | OW | APD | |
| Federal 10-7D-65 | 7 | 060S | 050W | 4301352684 | | Federal | OW | APD | |
| Federal 7-7D-65 | 7 | 060S | 050W | 4301352685 | | Federal | OW | APD | |
| UTE TRIBAL 14-30D-55 | 30 | 050S | 050W | 4301352687 | | Indian | OW | APD | |
| UTE TRIBAL 13-30D-55 | 30 | 050S | 050W | 4301352688 | | Indian | OW | APD | |
| UTE TRIBAL 12-30D-55 | 30 | 050S | 050W | 4301352689 | | Indian | OW | APD | |
| UTE TRIBAL 11-30D-55 | 30 | 050S | 050W | 4301352690 | | Indian | OW | APD | |
| UTE TRIBAL 7-17D-55 | 17 | 050S | 050W | 4301352691 | | Indian | OW | APD | |
| UTE TRIBAL 6-17D-55 | 17 | 050S | 050W | 4301352692 | | Indian | OW | APD | |
| UTE TRIBAL 3-17D-55 | 17 | 050S | 050W | 4301352693 | | Indian | OW | APD | |
| UTE TRIBAL 2-17D-55 | 17 | 050S | 050W | 4301352694 | | Indian | OW | APD | |
| UTE TRIBAL 4-17D-55 | 17 | 050S | 050W | 4301352695 | | Indian | OW | APD | |
| State Tribal 3-12D-55 | 12 | 050S | 050W | 4301352697 | | Indian | OW | APD | |
| State Tribal 4-12D-55 | 12 | 050S | 050W | 4301352698 | | Indian | OW | APD | |
| UTE TRIBAL 12-31D-55 | 31 | 050S | 050W | 4301352699 | | Indian | OW | APD | |
| UTE TRIBAL 13-31D-55 | 31 | 050S | 050W | 4301352700 | | Indian | OW | APD | |
| UTE TRIBAL 14-31D-55 | 31 | 050S | 050W | 4301352701 | | Indian | OW | APD | |
| UTE TRIBAL 14-13D-54 | 13 | 050S | 040W | 4301352702 | | Indian | OW | APD | |
| UTE TRIBAL 11-31-55 | 31 | 050S | 050W | 4301352703 | | Indian | OW | APD | |
| State Tribal 3-11D-55 | 11 | 050S | 050W | 4301352704 | | Indian | OW | APD | |
| State Tribal 4-11D-55 | 11 | 050S | 050W | 4301352705 | | Indian | OW | APD | |
| State Tribal 5-11D-55 | 11 | 050S | 050W | 4301352706 | | Indian | OW | APD | |
| State Tribal 6-11D-55 | 11 | 050S | 050W | 4301352707 | | Indian | OW | APD | |
| State Tribal 8-11D-55 | 11 | 050S | 050W | 4301352708 | | Indian | OW | APD | |
| State Tribal 7-11D-55 | 11 | 050S | 050W | 4301352709 | | Indian | OW | APD | |
| State Tribal 2-11D-55 | 11 | 050S | 050W | 4301352710 | | Indian | OW | APD | |
| State Tribal 1-11D-55 | 11 | 050S | 050W | 4301352711 | | Indian | OW | APD | |
| UTE TRIBAL 9-4D-55 | 4 | 050S | 050W | 4301352713 | | Indian | OW | APD | |
| State Tribal 2-10D-55 | 10 | 050S | 050W | 4301352714 | | Indian | OW | APD | |
| State Tribal 7-10D-55 | 10 | 050S | 050W | 4301352715 | | Indian | OW | APD | |
| State Tribal 8-10D-55 | 10 | 050S | 050W | 4301352716 | | Indian | OW | APD | |
| UTE TRIBAL 10-4D-55 | 4 | 050S | 050W | 4301352717 | | Indian | OW | APD | |
| UTE TRIBAL 15-4D-55 | 4 | 050S | 050W | 4301352718 | | Indian | OW | APD | |
| State Tribal 1-10D-55 | 10 | 050S | 050W | 4301352720 | | Indian | OW | APD | |
| UTE TRIBAL 16-4D-55 | 4 | 050S | 050W | 4301352721 | | Indian | OW | APD | |
| State Tribal 3-10D-55 | 10 | 050S | 050W | 4301352723 | | Indian | OW | APD | |
| State Tribal 4-10D-55 | 10 | 050S | 050W | 4301352724 | | Indian | OW | APD | |
| State Tribal 5-10D-55 | 10 | 050S | 050W | 4301352725 | | Indian | OW | APD | |
| State Tribal 6-10D-55 | 10 | 050S | 050W | 4301352726 | | Indian | OW | APD | |
| UTE TRIBAL 11-5D-55 | 5 | 050S | 050W | 4301352727 | | Indian | OW | APD | |
| UTE TRIBAL 12-5D-55 | 5 | 050S | 050W | 4301352728 | | Indian | OW | APD | |
| UTE TRIBAL 13-5D-55 | 5 | 050S | 050W | 4301352729 | | Indian | OW | APD | |
| UTE TRIBAL 14-5D-55 | 5 | 050S | 050W | 4301352730 | | Indian | OW | APD | |
| UTE TRIBAL 9-30D-55 | 30 | 050S | 050W | 4301352731 | | Indian | OW | APD | |
| State Tribal 15-2D-55 | 2 | 050S | 050W | 4301352732 | | Indian | OW | APD | |
| State Tribal 16-2D-55 | 2 | 050S | 050W | 4301352733 | | Indian | OW | APD | |
| State Tribal 10-2D-55 | 2 | 050S | 050W | 4301352734 | | Indian | OW | APD | |
| State Tribal 9-2D-55 | 2 | 050S | 050W | 4301352735 | | Indian | OW | APD | |
| UTE TRIBAL 10-30D-55 | 30 | 050S | 050W | 4301352736 | | Indian | OW | APD | |
| UTE TRIBAL 15-30D-55 | 30 | 050S | 050W | 4301352737 | | Indian | OW | APD | |
| UTE TRIBAL 16-30D-55 | 30 | 050S | 050W | 4301352738 | | Indian | OW | APD | |
| Myrin Tribal 9-19D-55 | 19 | 050S | 050W | 4301352739 | | Indian | OW | APD | |
| State Tribal 16-3D-55 | 3 | 050S | 050W | 4301352740 | | Indian | OW | APD | |
| State Tribal 15-3D-55 | 3 | 050S | 050W | 4301352741 | | Indian | OW | APD | |

| | | | | | | | | | |
|---|---|---|---|---|---|---|---|---|---|
| State Tribal 10-3D-55 | 3 | 050S | 050W | 4301352742 | | Indian | OW | APD | |
| State Tribal 9-3D-55 | 3 | 050S | 050W | 4301352743 | | Indian | OW | APD | |
| Myrin Tribal 15-19D-55 | 19 | 050S | 050W | 4301352744 | | Indian | OW | APD | |
| Myrin Tribal 13-19D-55 | 19 | 050S | 050W | 4301352745 | | Indian | OW | APD | |
| Myrin Tribal 12-19D-55 | 19 | 050S | 050W | 4301352746 | | Indian | OW | APD | |
| UTE TRIBAL 5-4D-55 | 4 | 050S | 050W | 4301352747 | | Indian | OW | APD | |
| UTE TRIBAL 4-4D-55 | 4 | 050S | 050W | 4301352748 | | Indian | OW | APD | |
| UTE TRIBAL 3-4D-55 | 4 | 050S | 050W | 4301352749 | | Indian | OW | APD | |
| UTE TRIBAL 6-4D-55 | 4 | 050S | 050W | 4301352754 | | Indian | OW | APD | |
| UTE TRIBAL 3-31D-55 | 31 | 050S | 050W | 4301352757 | | Indian | OW | APD | |
| UTE TRIBAL 5-31D-55 | 31 | 050S | 050W | 4301352758 | | Indian | OW | APD | |
| UTE TRIBAL 6-31D-55 | 31 | 050S | 050W | 4301352759 | | Indian | OW | APD | |
| UTE TRIBAL 7-31D-55 | 31 | 050S | 050W | 4301352764 | | Indian | OW | APD | |
| Myrin Tribal 11-19D-55 | 19 | 050S | 050W | 4301352765 | | Indian | OW | APD | |
| Federal 8-14D-65 | 14 | 060S | 050W | 4301352767 | | Federal | OW | APD | |
| Federal 7-14D-65 | 14 | 060S | 050W | 4301352768 | | Federal | OW | APD | |
| Federal 2-14D-65 | 14 | 060S | 050W | 4301352769 | | Federal | OW | APD | |
| Federal 1-14D-65 | 14 | 060S | 050W | 4301352770 | | Federal | OW | APD | |
| UTE TRIBAL 8-5D-55 | 5 | 050S | 050W | 4301352773 | | Indian | OW | APD | |
| UTE TRIBAL 4-31D-55 | 31 | 050S | 050W | 4301352795 | | Indian | OW | APD | |
| UTE TRIBAL 4-30D-55 | 30 | 050S | 050W | 4301352796 | | Indian | OW | APD | |
| UTE TRIBAL 5-30D-55 | 30 | 050S | 050W | 4301352797 | | Indian | OW | APD | |
| UTE TRIBAL 7-30D-55 | 30 | 050S | 050W | 4301352799 | | Indian | OW | APD | |
| Federal 1-13D-65 | 13 | 060S | 050W | 4301352800 | | Federal | OW | APD | |
| Federal 7-13D-65 | 13 | 060S | 050W | 4301352802 | | Federal | OW | APD | |
| UTE TRIBAL 1-30D-55 | 30 | 050S | 050W | 4301352809 | | Indian | OW | APD | |
| LC TRIBAL 6-25D-56 | 25 | 050S | 060W | 4301352810 | | Indian | OW | APD | |
| LC TRIBAL 4-25D-56 | 25 | 050S | 060W | 4301352812 | | Indian | OW | APD | |
| Federal 6-13D-65 | 13 | 060S | 050W | 4301352813 | | Federal | OW | APD | |
| Federal 4-13D-65 | 13 | 060S | 050W | 4301352814 | | Federal | OW | APD | |
| Federal 3-13D-65 | 13 | 060S | 050W | 4301352815 | | Federal | OW | APD | |
| Federal 3-16D-64 | 16 | 060S | 040W | 4301352823 | | Federal | OW | APD | |
| Federal 4-16D-64 | 16 | 060S | 040W | 4301352824 | | Federal | OW | APD | |
| Federal 5-16D-64 | 16 | 060S | 040W | 4301352825 | | Federal | OW | APD | |
| Federal 6-16D-64 | 16 | 060S | 040W | 4301352826 | | Federal | OW | APD | |
| Federal 5-13D-65 | 13 | 060S | 050W | 4301352827 | | Federal | OW | APD | |
| LC TRIBAL 1-25D-56 | 25 | 050S | 060W | 4301352835 | | Indian | OW | APD | |
| LC TRIBAL 2-25D-56 | 25 | 050S | 060W | 4301352836 | | Indian | OW | APD | |
| LC TRIBAL 8-25D-56 | 25 | 050S | 060W | 4301352837 | | Indian | OW | APD | |
| UTE FEE 1-13D-55 | 13 | 050S | 050W | 4301352838 | | Fee | OW | APD | |
| LC TRIBAL 9-25D-56 | 25 | 050S | 060W | 4301352840 | | Indian | OW | APD | |
| LC TRIBAL 15-25-56 | 25 | 050S | 060W | 4301352844 | | Indian | OW | APD | |
| Federal 9-5D-65 | 5 | 060S | 050W | 4301352846 | | Federal | OW | APD | |
| Federal 10-5D-65 | 5 | 060S | 050W | 4301352847 | | Federal | OW | APD | |
| LC TRIBAL 16-25D-56 | 25 | 050S | 060W | 4301352848 | | Indian | OW | APD | |
| LC TRIBAL 10-25D-56 | 25 | 050S | 060W | 4301352849 | | Indian | OW | APD | |
| UTE TRIBAL 8-30D-55 | 29 | 050S | 050W | 4301352855 | | Indian | OW | APD | |
| UTE TRIBAL 9-29D-55 | 29 | 050S | 050W | 4301352870 | | Indian | OW | APD | |
| UTE TRIBAL 6-24D-55 | 24 | 050S | 050W | 4301352871 | | Indian | OW | APD | |
| UTE TRIBAL 16-17D-55 | 17 | 050S | 050W | 4301352872 | | Indian | OW | APD | |
| UTE TRIBAL 13-27D-55 | 27 | 050S | 050W | 4301352882 | | Indian | OW | APD | |
| UTE TRIBAL 4-29D-55 | 29 | 050S | 050W | 4301352883 | | Indian | OW | APD | |
| UTE TRIBAL 1-29D-55 | 29 | 050S | 050W | 4301352884 | | Indian | OW | APD | |
| Federal 4-2D-65 | 2 | 060S | 050W | 4301352885 | | Federal | OW | APD | |
| Federal 5-2D-65 | 2 | 060S | 050W | 4301352886 | | Federal | OW | APD | |
| Federal 12-2D-65 | 2 | 060S | 050W | 4301352887 | | Federal | OW | APD | |
| LC TRIBAL 12-25D-56 | 25 | 050S | 060W | 4301352888 | | Indian | OW | APD | |
| LC TRIBAL 13-25D-56 | 25 | 050S | 060W | 4301352890 | | Indian | OW | APD | |
| LC TRIBAL 14-25D-56 | 25 | 050S | 060W | 4301352891 | | Indian | OW | APD | |
| Federal 15-3D-65 | 3 | 060S | 050W | 4301352892 | | Federal | OW | APD | |
| Federal 9-3D-65 | 3 | 060S | 050W | 4301352893 | | Federal | OW | APD | |
| Federal 8-3D-65 | 3 | 060S | 050W | 4301352894 | | Federal | OW | APD | |
| Federal 6-3D-65 | 3 | 060S | 050W | 4301352895 | | Federal | OW | APD | |
| UTE TRIBAL 6-28D-55 | 28 | 050S | 050W | 4301334056 | 18593 | Indian | OW | DRL | |
| MOON TRIBAL 9-27D-54 | 27 | 050S | 040W | 4301334108 | 19095 | Indian | OW | DRL | |
| LC TRIBAL 9-16D-56 | 16 | 050S | 060W | 4301350600 | 99999 | Indian | OW | DRL | |

| | | | | | | | | | |
|---|---|---|---|---|---|---|---|---|---|
| FEDERAL 15-6D-64 | 6 | 060S | 040W | 4301351219 | 18793 | Federal | OW | DRL | |
| UTE TRIBAL 9-21D-55 | 21 | 050S | 050W | 4301351258 | 19401 | Indian | OW | DRL | |
| STATE TRIBAL 2-12D-55 | 12 | 050S | 050W | 4301351310 | 19444 | Indian | OW | DRL | |
| UTE TRIBAL 7-10D-54 | 10 | 050S | 040W | 4301351365 | 19391 | Indian | OW | DRL | |
| LC TRIBAL 9-26D-56 | 26 | 050S | 060W | 4301351381 | 19433 | Indian | OW | DRL | |
| UTE TRIBAL 8-17D-55 | 17 | 050S | 050W | 4301351413 | 19388 | Indian | OW | DRL | |
| LC TRIBAL 9-24D-45 | 24 | 040S | 050W | 4301351431 | 18861 | Indian | OW | DRL | |
| LC TRIBAL 2-29D-45 | 29 | 040S | 050W | 4301351705 | 99999 | Indian | OW | DRL | |
| LC TAYLOR FEE 14-22D-56 | 22 | 050S | 060W | 4301351744 | 19508 | Fee | OW | DRL | |
| LC FEE 14-6D-56 | 6 | 050S | 060W | 4301351787 | 18910 | Fee | OW | DRL | |
| LC FEE 15-6-56 | 6 | 050S | 060W | 4301351792 | 19334 | Fee | OW | DRL | |
| LC Fee 14-36D-56 | 36 | 050S | 060W | 4301351878 | 19376 | Fee | OW | DRL | |
| LC Fee 12-36-56 | 36 | 050S | 060W | 4301351883 | 19377 | Fee | OW | DRL | |
| LC Tribal 6-29D-45 | 29 | 040S | 050W | 4301351902 | 19402 | Indian | OW | DRL | |
| Federal 4-6D-65 | 6 | 060S | 050W | 4301352005 | 19173 | Federal | OW | DRL | |
| Federal 12-6D-65 | 6 | 060S | 050W | 4301352006 | 19174 | Federal | OW | DRL | |
| UTE Tribal 14-18D-54 | 18 | 050S | 040W | 4301352213 | 19509 | Indian | GW | DRL | |
| UTE Tribal 15-31D-55 | 31 | 050S | 050W | 4301352309 | 19472 | Indian | GW | DRL | |
| UTE Tribal 16-31D-55 | 31 | 050S | 050W | 4301352318 | 19473 | Indian | GW | DRL | |
| State Tribal 1-12D-55 | 12 | 050S | 050W | 4301352390 | 19445 | Indian | OW | DRL | |
| State Tribal 16-6D-54 | 6 | 050S | 040W | 4301352394 | 19424 | Indian | OW | DRL | |
| State Tribal 10-6D-54 | 6 | 050S | 040W | 4301352395 | 19425 | Indian | OW | DRL | |
| State Tribal 9-6D-54 | 6 | 050S | 040W | 4301352396 | 19426 | Indian | OW | DRL | |
| State Tribal 7-7D-54 | 7 | 050S | 040W | 4301352426 | 19496 | Indian | OW | DRL | |
| State Tribal 1-7D-54 | 7 | 050S | 040W | 4301352427 | 19497 | Indian | OW | DRL | |
| State Tribal 2-7D-54 | 7 | 050S | 040W | 4301352428 | 19498 | Indian | OW | DRL | |
| State Tribal 3-7D-54 | 7 | 050S | 040W | 4301352429 | 19517 | Indian | OW | DRL | |
| State Tribal 4-7D-54 | 7 | 050S | 040W | 4301352431 | 99999 | Indian | OW | DRL | |
| State Tribal 5-7D-54 | 7 | 050S | 040W | 4301352432 | 99999 | Indian | OW | DRL | |
| State Tribal 6-7D-54 | 7 | 050S | 040W | 4301352433 | 19518 | Indian | OW | DRL | |
| State Tribal 11-6D-54 | 6 | 050S | 040W | 4301352452 | 19474 | Indian | OW | DRL | |
| State Tribal 12-6D-54 | 6 | 050S | 040W | 4301352453 | 19475 | Indian | OW | DRL | |
| State Tribal 13-6D-54 | 6 | 050S | 040W | 4301352454 | 19476 | Indian | OW | DRL | |
| State Tribal 14-6D-54 | 6 | 050S | 040W | 4301352455 | 19477 | Indian | OW | DRL | |
| Ute Tribal 1-9D-54 | 9 | 050S | 040W | 4301352465 | 19356 | Indian | OW | DRL | |
| Ute Tribal 7-9D-54 | 9 | 050S | 040W | 4301352466 | 19357 | Indian | OW | DRL | |
| UTE TRIBAL 12-5D-54 | 5 | 050S | 040W | 4301352480 | 19499 | Indian | OW | DRL | |
| UTE TRIBAL 13-5D-54 | 5 | 050S | 040W | 4301352484 | 19500 | Indian | OW | DRL | |
| UTE TRIBAL 14-5D-54 | 5 | 050S | 040W | 4301352493 | 19510 | Indian | OW | DRL | |
| State Tribal 13-11D-54 | 10 | 050S | 040W | 4301352561 | 19519 | Indian | OW | DRL | |
| State Tribal 1-18D-54 | 18 | 050S | 040W | 4301352568 | 19434 | Indian | OW | DRL | |
| State Tribal 2-18D-54 | 18 | 050S | 040W | 4301352576 | 19427 | Indian | OW | DRL | |
| State Tribal 8-18D-54 | 18 | 050S | 040W | 4301352577 | 19428 | Indian | OW | DRL | |
| State Tribal 4-18D-54 | 18 | 050S | 040W | 4301352607 | 19435 | Indian | OW | DRL | |
| State Tribal 3-18D-54 | 18 | 050S | 040W | 4301352608 | 19436 | Indian | OW | DRL | |
| State Tribal 6-18D-54 | 18 | 050S | 040W | 4301352609 | 19437 | Indian | OW | DRL | |
| State Tribal 5-12-55 | 12 | 050S | 050W | 4301352643 | 19446 | Indian | OW | DRL | |
| State Tribal 12-12D-55 | 12 | 050S | 050W | 4301352644 | 19447 | Indian | OW | DRL | |
| State Tribal 6-12D-55 | 12 | 050S | 050W | 4301352645 | 19438 | Indian | OW | DRL | |
| State Tribal 16-1D-55 | 1 | 050S | 050W | 4301352646 | 19483 | Indian | OW | DRL | |
| State Tribal 15-1D-55 | 1 | 050S | 050W | 4301352647 | 19484 | Indian | OW | DRL | |
| State Tribal 10-1D-55 | 1 | 050S | 050W | 4301352648 | 19485 | Indian | OW | DRL | |
| State Tribal 9-1D-55 | 1 | 050S | 050W | 4301352649 | 19486 | Indian | OW | DRL | |
| LC FEE 16-15D-56 | 14 | 050S | 060W | 4301352655 | 19520 | Fee | OW | DRL | |
| LC Tribal 2-22D-56 | 22 | 050S | 060W | 4301352663 | 99999 | Indian | OW | DRL | |
| LC Tribal 3-22D-56 | 22 | 050S | 060W | 4301352664 | 99999 | Indian | OW | DRL | |
| Federal 2-13-65 | 13 | 060S | 050W | 4301352801 | 19501 | Federal | OW | DRL | |
| Federal 8-13D-65 | 13 | 060S | 050W | 4301352803 | 19502 | Federal | OW | DRL | |
| Federal 12-8D-64 | 7 | 060S | 040W | 4301352832 | 99999 | Federal | OW | DRL | |
| Federal 5-8D-64 | 7 | 060S | 040W | 4301352833 | 99999 | Federal | OW | DRL | |
| Federal 4-8D-64 | 7 | 060S | 040W | 4301352834 | 99999 | Federal | OW | DRL | |
| Federal 3-8D-64 | 5 | 060S | 040W | 4301352845 | 19503 | Federal | OW | DRL | |
| LC TRIBAL 4H-31-56 | 31 | 050S | 060W | 4301351738 | | Indian | OW | NEW | |
| Federal 14-7D-65 | 31 | 050S | 060W | 4301351910 | | Indian | OW | NEW | |
| LC Fee 11-22-57 | 22 | 050S | 070W | 4301352127 | | Fee | OW | NEW | |
| LC Fee 13-22D-57 | 22 | 050S | 070W | 4301352131 | | Fee | OW | NEW | |

| | | | | | | | | | |
|---|---|---|---|---|---|---|---|---|---|
| LC Tribal 5-22D-57 | 22 | 050S | 070W | 4301352133 | | Indian | OW | NEW | |
| LC Tribal 15-22D-57 | 22 | 050S | 070W | 4301352134 | | Indian | OW | NEW | |
| LC Tribal 11-18D-56 | 18 | 050S | 060W | 4301352140 | | Indian | OW | NEW | |
| LC Tribal 13-18D-56 | 18 | 050S | 060W | 4301352141 | | Indian | OW | NEW | |
| LC Tribal 15-18D-56 | 18 | 050S | 060W | 4301352142 | | Indian | OW | NEW | |
| LC Tribal 7-18D-56 | 18 | 050S | 060W | 4301352153 | | Indian | OW | NEW | |
| LC Tribal 5-18D-56 | 18 | 050S | 060W | 4301352154 | | Indian | OW | NEW | |
| LC Tribal 3-18-56 | 18 | 050S | 060W | 4301352155 | | Indian | OW | NEW | |
| LC Tribal 6-19D-56 | 19 | 050S | 060W | 4301352247 | | Indian | OW | NEW | |
| LC Tribal 4-19D-56 | 19 | 050S | 060W | 4301352248 | | Indian | OW | NEW | |
| Abbott Fee 3-6D-54 | 6 | 050S | 040W | 4301352325 | | Fee | OW | NEW | |
| LC Fee 9-11D-56 | 11 | 050S | 060W | 4301352479 | | Fee | OW | NEW | |
| Williams Tribal 8-4D-54 | 4 | 050S | 040W | 4301352650 | | Indian | OW | NEW | |
| Williams Tribal 7-4D-54 | 4 | 050S | 040W | 4301352651 | | Indian | OW | NEW | |
| Williams Tribal 2-4D-54 | 4 | 050S | 040W | 4301352652 | | Indian | OW | NEW | |
| Williams Tribal 1-4D-54 | 4 | 050S | 040W | 4301352653 | | Indian | OW | NEW | |
| Federal 9-8D-64 | 9 | 060S | 040W | 4301352880 | | Federal | OW | NEW | |
| Federal 16-8D-64 | 9 | 060S | 040W | 4301352881 | | Federal | OW | NEW | |
| LC Nielsen Tribal 6-33D-56 | 33 | 050S | 060W | 4301352896 | | Indian | OW | NEW | |
| LC Nielsen Tribal 2-33D-56 | 33 | 050S | 060W | 4301352897 | | Indian | OW | NEW | |
| LC Nielsen Tribal 4-33D-56 | 33 | 050S | 060W | 4301352898 | | Indian | OW | NEW | |
| LC Nielsen Tribal 5-33D-56 | 33 | 050S | 060W | 4301352899 | | Indian | OW | NEW | |
| UTE FEE 13-9D-54 | 9 | 050S | 040W | 4301352906 | | Fee | OW | NEW | |
| UTE FEE 2-34D-55 | 27 | 050S | 050W | 4301352971 | | Fee | OW | NEW | |
| Federal 13-7D-65 | 7 | 060S | 050W | 4301352974 | | Federal | OW | NEW | |
| Federal 14-7D-65 | 7 | 060S | 050W | 4301352975 | | Federal | OW | NEW | |
| UTE TRIBAL 6-27D-55 | 27 | 050S | 050W | 4301352976 | | Indian | OW | NEW | |
| LC Nielsen Tribal 12-27D-56 | 27 | 050S | 060W | 4301352977 | | Indian | OW | NEW | |
| LC Nielsen Tribal 13-27D-56 | 27 | 050S | 060W | 4301352978 | | Indian | OW | NEW | |
| LC Nielsen Tribal 16-28D-56 | 27 | 050S | 060W | 4301352979 | | Indian | OW | NEW | |
| LC Nielsen Fee 9-28D-56 | 27 | 050S | 060W | 4301352980 | | Fee | OW | NEW | |
| LC FEE 9-36D-56 | 36 | 050S | 060W | 4301352982 | | Fee | OW | NEW | |
| LC FEE 15-36D-56 | 36 | 050S | 060W | 4301352983 | | Fee | OW | NEW | |
| LC TRIBAL 6-36D-56 | 36 | 050S | 060W | 4301352984 | | Indian | OW | NEW | |
| LC TRIBAL 5-36D-56 | 36 | 050S | 060W | 4301352985 | | Indian | OW | NEW | |
| LC TRIBAL 4-36D-56 | 36 | 050S | 060W | 4301352986 | | Indian | OW | NEW | |
| LC TRIBAL 3-36D-56 | 36 | 050S | 060W | 4301352987 | | Indian | OW | NEW | |
| LC TRIBAL 2-35D-56 | 35 | 050S | 060W | 4301352988 | | Indian | OW | NEW | |
| LC TRIBAL 1-35D-56 | 35 | 050S | 060W | 4301352989 | | Indian | OW | NEW | |
| UTE TRIBAL 13-3R-54 | 3 | 050S | 040W | 4301330924 | 9488 | Indian | OW | OPS | |
| UTE TRIBAL 3-20D-55 | 20 | 050S | 050W | 4301333280 | 18424 | Indian | OW | OPS | |
| LC TRIBAL 4H-17-56 | 17 | 050S | 060W | 4301333540 | 18067 | Indian | OW | OPS | |
| LC TRIBAL 16-21-46 | 21 | 040S | 060W | 4301333575 | 16156 | Indian | OW | OPS | |
| UTE TRIBAL 8-20D-55 | 20 | 050S | 050W | 4301333676 | 17308 | Indian | OW | OPS | |
| UTE TRIBAL 14-14D-55 | 14 | 050S | 050W | 4301333699 | 18409 | Indian | OW | OPS | |
| UTE TRIBAL 5-29D-55 | 29 | 050S | 050W | 4301333740 | 17306 | Indian | OW | OPS | |
| UTE TRIBAL 7-32D-55 | 32 | 050S | 050W | 4301333794 | 18359 | Indian | OW | OPS | |
| UTE TRIBAL 12-27D-55 | 27 | 050S | 050W | 4301333798 | 18360 | Indian | OW | OPS | |
| FOY 9-33D-55 | 33 | 050S | 050W | 4301333802 | 17125 | Fee | OW | OPS | |
| BERRY TRIBAL 2-23D-54 | 23 | 050S | 040W | 4301333805 | 18546 | Indian | OW | OPS | |
| UTE TRIBAL 13-29D-55 | 29 | 050S | 050W | 4301333807 | 18378 | Indian | OW | OPS | |
| UTE TRIBAL 16-28D-55 | 28 | 050S | 050W | 4301333887 | 18594 | Indian | OW | OPS | |
| LC FEE 8-15D-56 | 15 | 050S | 060W | 4301350597 | 19347 | Fee | OW | OPS | |
| SFW FEE 13-10D-54 | 10 | 050S | 040W | 4301350892 | 19186 | Fee | OW | OPS | |
| SFW TRIBAL 11-10D-54 | 10 | 050S | 040W | 4301350893 | 19215 | Indian | OW | OPS | |
| LC TRIBAL 5HH-5-56 | 4 | 050S | 060W | 4301350927 | 18463 | Indian | OW | OPS | |
| LC TRIBAL 16-34D-45 | 34 | 040S | 050W | 4301350977 | 18658 | Indian | OW | OPS | |
| LC TRIBAL 3-4D-56 | 4 | 050S | 060W | 4301351000 | 18852 | Indian | OW | OPS | |
| FEDERAL 7-12D-65 | 12 | 060S | 050W | 4301351058 | 18717 | Federal | OW | OPS | |
| LC TRIBAL 2-33D-45 | 33 | 040S | 050W | 4301351402 | 18854 | Indian | OW | OPS | |
| LC TRIBAL 9-3D-56 | 3 | 050S | 060W | 4301351514 | 18948 | Indian | OW | OPS | |
| LC Tribal 3-34D-56 | 34 | 050S | 060W | 4301352087 | 19234 | Indian | OW | OPS | |
| LC Tribal 7-34D-56 | 34 | 050S | 060W | 4301352088 | 19235 | Indian | OW | OPS | |
| Ute Tribal 5-9D-54 | 9 | 050S | 040W | 4301352463 | 19354 | Indian | OW | OPS | |
| Ute Tribal 3-9D-54 | 9 | 050S | 040W | 4301352464 | 19355 | Indian | OW | OPS | |
| BC UTE TRIBAL 4-22 | 22 | 050S | 040W | 4301330755 | 2620 | Indian | OW | P | |

| | | | | | | | | | |
|---|---|---|---|---|---|---|---|---|---|
| B C UTE TRIBAL 16-16 | 16 | 050S | 040W | 4301330841 | 9489 | Indian | OW | P | |
| B C UTE TRIBAL 14-15 | 15 | 050S | 040W | 4301330842 | 9440 | Indian | OW | P | |
| UTE TRIBAL 1-32R | 32 | 050S | 040W | 4301330872 | 13020 | Indian | OW | P | |
| UTE TRIBAL 23-3R | 23 | 050S | 040W | 4301330886 | 13034 | Indian | OW | P | |
| S COTTONWOOD RIDGE UTE TRIBAL 1-19 | 19 | 050S | 040W | 4301330933 | 9845 | Indian | OW | P | BRUNDAGE CANYON |
| TABBY CYN UTE TRIBAL 1-25 | 25 | 050S | 050W | 4301330945 | 9722 | Indian | OW | P | |
| S BRUNDAGE UTE TRIBAL 1-30 | 30 | 050S | 040W | 4301330948 | 9850 | Indian | OW | P | |
| SOWERS CYN UTE TRIBAL 3-26 | 26 | 050S | 050W | 4301330955 | 10423 | Indian | OW | P | |
| UTE TRIBAL 3-24R-55 (REENTRY) | 24 | 050S | 050W | 4301330960 | 15173 | Indian | OW | P | |
| UTE TRIBAL 1-20 | 20 | 050S | 040W | 4301330966 | 9925 | Indian | OW | P | |
| T C UTE TRIBAL 9-23X | 23 | 050S | 050W | 4301330999 | 9720 | Indian | OW | P | |
| UTE TRIBAL 15-24R | 24 | 050S | 050W | 4301331129 | 11985 | Indian | OW | P | |
| S BRUNDAGE CYN UTE TRIBAL 4-27 | 27 | 050S | 040W | 4301331131 | 9851 | Indian | OW | P | |
| UTE TRIBAL 5-13 | 13 | 050S | 050W | 4301331152 | 10421 | Indian | OW | P | |
| UTE TRIBAL 7-20R-54 | 20 | 050S | 040W | 4301331281 | 14088 | Indian | OW | P | |
| Z and T UTE TRIBAL 7-19 | 19 | 050S | 040W | 4301331282 | 11131 | Indian | OW | P | BRUNDAGE CANYON |
| UTE TRIBAL 13-19 | 19 | 050S | 040W | 4301331284 | 11134 | Indian | OW | P | |
| Z and T UTE TRIBAL 7-25 | 25 | 050S | 050W | 4301331310 | 11416 | Indian | OW | P | |
| UTE TRIBAL 13-17 | 17 | 050S | 040W | 4301331546 | 11921 | Indian | OW | P | BRUNDAGE CANYON |
| UTE TRIBAL 11-19 | 19 | 050S | 040W | 4301331547 | 11920 | Indian | OW | P | |
| UTE TRIBAL 13-22 | 22 | 050S | 040W | 4301331548 | 11926 | Indian | OW | P | |
| UTE TRIBAL 1-28 | 28 | 050S | 040W | 4301331549 | 11925 | Indian | OW | P | |
| UTE TRIBAL 4-30 | 30 | 050S | 040W | 4301331550 | 11914 | Indian | OW | P | |
| UTE TRIBAL 15-16 | 16 | 050S | 040W | 4301331648 | 11951 | Indian | OW | P | |
| UTE TRIBAL 16-18 | 18 | 050S | 040W | 4301331650 | 11946 | Indian | OW | P | BRUNDAGE CANYON |
| UTE TRIBAL 5-20 | 20 | 050S | 040W | 4301331651 | 11957 | Indian | OW | P | |
| UTE TRIBAL 15-23 | 23 | 050S | 050W | 4301331671 | 11989 | Indian | OW | P | |
| TABBY CANYON 1-21 | 21 | 050S | 050W | 4301331699 | 12225 | Indian | OW | P | |
| TABBY CANYON 8-22 | 22 | 050S | 050W | 4301331700 | 12008 | Indian | OW | P | |
| SOWERS CANYON 9-27 | 27 | 050S | 050W | 4301331701 | 11997 | Indian | OW | P | |
| UTE TRIBAL 3-19 | 19 | 050S | 040W | 4301331830 | 12197 | Indian | OW | P | |
| UTE TRIBAL 9-19 | 19 | 050S | 040W | 4301331831 | 12175 | Indian | OW | P | |
| UTE TRIBAL 15-19 | 19 | 050S | 040W | 4301331832 | 12180 | Indian | OW | P | |
| UTE TRIBAL 2-25 | 25 | 050S | 050W | 4301331833 | 12153 | Indian | OW | P | |
| UTE TRIBAL 3-25 | 25 | 050S | 050W | 4301331834 | 12152 | Indian | OW | P | |
| UTE TRIBAL 11-24 | 24 | 050S | 050W | 4301331909 | 12190 | Indian | OW | P | |
| UTE TRIBAL 13-24 | 24 | 050S | 050W | 4301331910 | 12217 | Indian | OW | P | |
| UTE TRIBAL 11-25 | 25 | 050S | 050W | 4301331911 | 12182 | Indian | OW | P | |
| UTE TRIBAL 1-26 | 26 | 050S | 050W | 4301331912 | 12235 | Indian | OW | P | |
| UTE TRIBAL 2-19 | 19 | 050S | 040W | 4301332140 | 12795 | Indian | OW | P | BRUNDAGE CANYON |
| UTE TRIBAL 6-25H | 25 | 050S | 050W | 4301332143 | 12750 | Indian | OW | P | |
| UTE TRIBAL 9-18 | 18 | 050S | 040W | 4301332144 | 12746 | Indian | OW | P | BRUNDAGE CANYON |
| UTE TRIBAL 11-17 | 17 | 050S | 040W | 4301332145 | 12747 | Indian | OW | P | BRUNDAGE CANYON |
| UTE TRIBAL 12-17 | 17 | 050S | 040W | 4301332146 | 12745 | Indian | OW | P | BRUNDAGE CANYON |
| UTE TRIBAL 14-17 | 17 | 050S | 040W | 4301332147 | 12755 | Indian | OW | P | BRUNDAGE CANYON |
| UTE TRIBAL 15-18 | 18 | 050S | 040W | 4301332148 | 12794 | Indian | OW | P | BRUNDAGE CANYON |
| UTE TRIBAL 6-22 | 22 | 050S | 040W | 4301332163 | 12974 | Indian | OW | P | |
| UTE TRIBAL 6-21 | 21 | 050S | 040W | 4301332164 | 12994 | Indian | OW | P | |
| UTE TRIBAL 7-28 | 28 | 050S | 040W | 4301332166 | 12995 | Indian | OW | P | |
| UTE TRIBAL 11-20 | 20 | 050S | 040W | 4301332168 | 12946 | Indian | OW | P | |
| UTE TRIBAL 13-25 | 25 | 050S | 050W | 4301332169 | 12857 | Indian | OW | P | |
| UTE TRIBAL 2-27 | 27 | 050S | 040W | 4301332179 | 12975 | Indian | OW | P | |
| UTE TRIBAL 1-33 | 33 | 050S | 040W | 4301332185 | 13024 | Indian | OW | P | |
| UTE TRIBAL 1-34 | 34 | 050S | 040W | 4301332186 | 13121 | Indian | OW | P | |
| UTE TRIBAL 2-35 | 35 | 050S | 050W | 4301332187 | 13021 | Indian | OW | P | |
| UTE TRIBAL 4-36 | 36 | 050S | 050W | 4301332188 | 13063 | Indian | OW | P | |
| UTE TRIBAL 5-28 | 28 | 050S | 040W | 4301332189 | 13026 | Indian | OW | P | |
| UTE TRIBAL 5-31 | 31 | 050S | 040W | 4301332190 | 13080 | Indian | OW | P | |
| UTE TRIBAL 9-26 | 26 | 050S | 040W | 4301332191 | 13101 | Indian | OW | P | |
| UTE TRIBAL 11-28 | 28 | 050S | 040W | 4301332192 | 13022 | Indian | OW | P | |
| UTE TRIBAL 3-29 | 29 | 050S | 040W | 4301332193 | 13042 | Indian | OW | P | |
| UTE TRIBAL 5-19 | 19 | 050S | 040W | 4301332204 | 13090 | Indian | OW | P | |
| UTE TRIBAL 12-15 | 15 | 050S | 040W | 4301332205 | 13100 | Indian | OW | P | |
| UTE TRIBAL 13-20 | 20 | 050S | 040W | 4301332206 | 13048 | Indian | OW | P | |
| UTE TRIBAL 1-24-55 | 24 | 050S | 050W | 4301332259 | 13618 | Indian | OW | P | |
| UTE TRIBAL 3-28-54 | 28 | 050S | 040W | 4301332261 | 13644 | Indian | OW | P | |

| | | | | | | | | | |
|---|---|---|---|---|---|---|---|---|---|
| UTE TRIBAL 5-24-55 | 24 | 050S | 050W | 4301332263 | 13621 | Indian | OW | P | |
| UTE TRIBAL 5-26-55 | 26 | 050S | 050W | 4301332264 | 13642 | Indian | OW | P | |
| UTE TRIBAL 6-36-55 | 36 | 050S | 050W | 4301332265 | 13600 | Indian | OW | P | |
| UTE TRIBAL 9-24-55 | 24 | 050S | 050W | 4301332268 | 13620 | Indian | OW | P | |
| UTE TRIBAL 11-23-55 | 23 | 050S | 050W | 4301332269 | 13572 | Indian | OW | P | |
| UTE TRIBAL 15-25-55 | 25 | 050S | 050W | 4301332271 | 13566 | Indian | OW | P | |
| UTE TRIBAL 16-14-55 | 14 | 050S | 050W | 4301332272 | 13567 | Indian | OW | P | |
| UTE TRIBAL 15-27-55 | 27 | 050S | 050W | 4301332339 | 14020 | Indian | OW | P | |
| UTE TRIBAL 5-15-55 | 15 | 050S | 050W | 4301332344 | 13606 | Indian | OW | P | |
| UTE TRIBAL 7-20-55 | 20 | 050S | 050W | 4301332346 | 13607 | Indian | OW | P | |
| MOON TRIBAL 12-23-54 | 23 | 050S | 040W | 4301332347 | 14008 | Indian | OW | P | |
| UTE TRIBAL 14-28-55 | 28 | 050S | 050W | 4301332348 | 13580 | Indian | OW | P | |
| UTE TRIBAL 16-29-55 | 29 | 050S | 050W | 4301332349 | 13581 | Indian | OW | P | |
| UTE TRIBAL 2-32-55 | 32 | 050S | 050W | 4301332350 | 13695 | Indian | OW | P | |
| UTE TRIBAL 16-35-55 | 35 | 050S | 050W | 4301332352 | 14267 | Indian | OW | P | |
| UTE TRIBAL 10-35-55 | 35 | 050S | 050W | 4301332353 | 13645 | Indian | OW | P | |
| UTE TRIBAL 12-36-55 | 36 | 050S | 050W | 4301332354 | 13643 | Indian | OW | P | |
| UTE TRIBAL 14-36-55 | 36 | 050S | 050W | 4301332355 | 14262 | Indian | OW | P | |
| UTE TRIBAL 16-36-55 | 36 | 050S | 050W | 4301332356 | 14122 | Indian | OW | P | |
| UTE TRIBAL 4-33-55 | 33 | 050S | 050W | 4301332357 | 13685 | Indian | OW | P | |
| UTE TRIBAL 15-17-55 | 17 | 050S | 050W | 4301332358 | 13698 | Indian | OW | P | |
| UTE TRIBAL 12-14-54 | 14 | 050S | 040W | 4301332369 | 13647 | Indian | OW | P | |
| UTE TRIBAL 3-20-54 | 20 | 050S | 040W | 4301332377 | 13955 | Indian | OW | P | BRUNDAGE CANYON |
| UTE TRIBAL 4-21-54 | 21 | 050S | 040W | 4301332378 | 13907 | Indian | OW | P | |
| UTE TRIBAL 9-20-54 | 20 | 050S | 040W | 4301332379 | 13906 | Indian | OW | P | |
| UTE TRIBAL 5-30-54 | 30 | 050S | 040W | 4301332380 | 13905 | Indian | OW | P | |
| UTE TRIBAL 16-21-54 | 21 | 050S | 040W | 4301332381 | 13912 | Indian | OW | P | BERRY PILOT EOR 246-02 |
| UTE TRIBAL 15-30-54 | 30 | 050S | 040W | 4301332382 | 13944 | Indian | OW | P | |
| UTE TRIBAL 9-30-54 | 30 | 050S | 040W | 4301332383 | 14050 | Indian | OW | P | |
| UTE TRIBAL 14-21-54 | 21 | 050S | 040W | 4301332384 | 13946 | Indian | OW | P | |
| UTE TRIBAL 12-21-54 | 21 | 050S | 040W | 4301332385 | 13928 | Indian | OW | P | |
| UTE TRIBAL 15-20-54 | 20 | 050S | 040W | 4301332386 | 13911 | Indian | OW | P | |
| UTE TRIBAL 13-28-54 | 28 | 050S | 040W | 4301332387 | 13908 | Indian | OW | P | |
| UTE TRIBAL 9-28-54 | 28 | 050S | 040W | 4301332388 | 13910 | Indian | OW | P | |
| UTE TRIBAL 15-28-54 | 28 | 050S | 040W | 4301332389 | 13909 | Indian | OW | P | |
| UTE TRIBAL 9-25-55 | 25 | 050S | 050W | 4301332390 | 13715 | Indian | OW | P | |
| MOON TRIBAL 6-27-54 | 27 | 050S | 040W | 4301332407 | 13969 | Indian | OW | P | |
| MOON TRIBAL 14-27-54 | 27 | 050S | 040W | 4301332408 | 13998 | Indian | OW | P | |
| UTE TRIBAL 3-32-54 | 32 | 050S | 040W | 4301332410 | 13949 | Indian | OW | P | |
| UTE TRIBAL 7-32-54 | 32 | 050S | 040W | 4301332411 | 13936 | Indian | OW | P | |
| UTE TRIBAL 7-33-54 | 33 | 050S | 040W | 4301332413 | 13945 | Indian | OW | P | |
| UTE TRIBAL 11-20-55 | 20 | 050S | 050W | 4301332415 | 14269 | Indian | OW | P | |
| UTE TRIBAL 1-27-55 | 27 | 050S | 050W | 4301332416 | 13947 | Indian | OW | P | |
| UTE TRIBAL 3-27-55 | 27 | 050S | 050W | 4301332417 | 14022 | Indian | OW | P | |
| UTE TRIBAL 7-27-55 | 27 | 050S | 050W | 4301332418 | 13948 | Indian | OW | P | |
| UTE TRIBAL 10-28-55 | 28 | 050S | 050W | 4301332419 | 14580 | Indian | OW | P | |
| UTE TRIBAL 6-32-55 | 32 | 050S | 050W | 4301332420 | 14895 | Indian | OW | P | |
| UTE TRIBAL 8-32-55 | 32 | 050S | 050W | 4301332421 | 14896 | Indian | OW | P | |
| UTE TRIBAL 2-36-55 | 36 | 050S | 050W | 4301332422 | 13937 | Indian | OW | P | |
| UTE TRIBAL 8-36-55 | 36 | 050S | 050W | 4301332423 | 14021 | Indian | OW | P | |
| UTE TRIBAL 13-16-54 | 16 | 050S | 040W | 4301332511 | 13981 | Indian | OW | P | |
| UTE TRIBAL 13-23-55 | 23 | 050S | 050W | 4301332513 | 13975 | Indian | OW | P | |
| UTE TRIBAL 7-23-55 | 23 | 050S | 050W | 4301332514 | 13976 | Indian | OW | P | |
| UTE TRIBAL 5-33-54 | 33 | 050S | 040W | 4301332521 | 14060 | Indian | OW | P | |
| UTE TRIBAL 11-33-54 | 33 | 050S | 040W | 4301332522 | 14061 | Indian | OW | P | |
| UTE TRIBAL 14-32-54 | 32 | 050S | 040W | 4301332523 | 14062 | Indian | OW | P | |
| UTE TRIBAL 1-23-55 | 23 | 050S | 050W | 4301332524 | 14044 | Indian | OW | P | |
| UTE TRIBAL 5-29-54 | 29 | 050S | 040W | 4301332525 | 14045 | Indian | OW | P | |
| UTE TRIBAL 1-31-54 | 31 | 050S | 040W | 4301332526 | 14116 | Indian | OW | P | |
| UTE TRIBAL 3-31-54 | 31 | 050S | 040W | 4301332527 | 14109 | Indian | OW | P | |
| UTE TRIBAL 7-31-54 | 31 | 050S | 040W | 4301332528 | 14160 | Indian | OW | P | |
| UTE TRIBAL 9-31-54 | 31 | 050S | 040W | 4301332529 | 14177 | Indian | OW | P | |
| UTE TRIBAL 11-31-54 | 31 | 050S | 040W | 4301332530 | 14163 | Indian | OW | P | |
| UTE TRIBAL 3-23-55 | 23 | 050S | 050W | 4301332536 | 14077 | Indian | OW | P | |
| UTE TRIBAL 5-23-55 | 23 | 050S | 050W | 4301332537 | 14108 | Indian | OW | P | |
| UTE TRIBAL 9-32-54 | 32 | 050S | 040W | 4301332538 | 14199 | Indian | OW | P | |

| | | | | | | | | | |
|---|---|---|---|---|---|---|---|---|---|
| UTE TRIBAL 5-32-54 | 32 | 050S | 040W | 4301332539 | 14112 | Indian | OW | P | |
| MOON TRIBAL 10-27-54 | 27 | 050S | 040W | 4301332540 | 14195 | Indian | OW | P | |
| MOON TRIBAL 12-27-54 | 27 | 050S | 040W | 4301332541 | 14161 | Indian | OW | P | |
| MOON TRIBAL 8-27-54 | 27 | 050S | 040W | 4301332543 | 14139 | Indian | OW | P | |
| UTE TRIBAL 9-33-54 | 33 | 050S | 040W | 4301332549 | 14162 | Indian | OW | P | |
| WILLIAMSON TRIBAL 3-34-54 | 34 | 050S | 040W | 4301332550 | 14222 | Indian | OW | P | |
| WILLIAMSON TRIBAL 5-34-54 | 34 | 050S | 040W | 4301332551 | 14235 | Indian | OW | P | |
| FEDERAL 6-2-65 | 2 | 060S | 050W | 4301332557 | 14655 | Federal | OW | P | |
| UTE TRIBAL 15-29-54 | 29 | 050S | 040W | 4301332561 | 14316 | Indian | OW | P | |
| UTE TRIBAL 7-29-54 | 29 | 050S | 040W | 4301332562 | 14354 | Indian | OW | P | |
| UTE TRIBAL 11-29-54 | 29 | 050S | 040W | 4301332563 | 14337 | Indian | OW | P | |
| UTE TRIBAL 13-29-54 | 29 | 050S | 040W | 4301332564 | 14315 | Indian | OW | P | |
| UTE TRIBAL 4-29-54 | 29 | 050S | 040W | 4301332565 | 14367 | Indian | OW | P | |
| UTE TRIBAL 9-29-54 | 29 | 050S | 040W | 4301332566 | 14369 | Indian | OW | P | |
| UTE TRIBAL 1-35-54 | 35 | 050S | 040W | 4301332567 | 14266 | Indian | OW | P | |
| UTE TRIBAL 11-13-54 | 13 | 050S | 040W | 4301332568 | 14281 | Indian | OW | P | |
| UTE TRIBAL 6-24-54 | 24 | 050S | 040W | 4301332570 | 14299 | Indian | OW | P | |
| UTE TRIBAL 13-18-54 | 18 | 050S | 040W | 4301332571 | 14388 | Indian | OW | P | |
| UTE TRIBAL 12-29-54 | 29 | 050S | 040W | 4301332572 | 14336 | Indian | OW | P | |
| UTE TRIBAL 4-24-54 | 24 | 050S | 040W | 4301332573 | 14247 | Indian | OW | P | |
| UTE TRIBAL 6-14-54 | 14 | 050S | 040W | 4301332586 | 15270 | Indian | OW | P | |
| UTE TRIBAL 10-15-54 | 15 | 050S | 040W | 4301332587 | 14194 | Indian | OW | P | |
| UTE TRIBAL 16-15-54 | 15 | 050S | 040W | 4301332588 | 14311 | Indian | OW | P | |
| UTE TRIBAL 11-16-54 | 16 | 050S | 040W | 4301332589 | 14178 | Indian | OW | P | |
| UTE TRIBAL 8-22-54 | 22 | 050S | 040W | 4301332590 | 14219 | Indian | OW | P | |
| UTE TRIBAL 2-22-54 | 22 | 050S | 040W | 4301332591 | 14328 | Indian | OW | P | |
| UTE TRIBAL 10-22-54 | 22 | 050S | 040W | 4301332592 | 14218 | Indian | OW | P | |
| UTE TRIBAL 14-22-54 | 22 | 050S | 040W | 4301332593 | 14220 | Indian | OW | P | |
| UTE TRIBAL 13-13-55 | 13 | 050S | 050W | 4301332599 | 15134 | Indian | OW | P | |
| UTE TRIBAL 13-14-55 | 14 | 050S | 050W | 4301332600 | 14236 | Indian | OW | P | |
| UTE TRIBAL 13-15-55 | 15 | 050S | 050W | 4301332602 | 14263 | Indian | OW | P | |
| UTE TRIBAL 10-21-55 | 21 | 050S | 050W | 4301332603 | 14385 | Indian | OW | P | |
| UTE TRIBAL 2-22-55 | 22 | 050S | 050W | 4301332604 | 14268 | Indian | OW | P | |
| UTE TRIBAL 3-22-55 | 22 | 050S | 050W | 4301332605 | 14298 | Indian | OW | P | |
| UTE TRIBAL 9-22-55 | 22 | 050S | 050W | 4301332606 | 14330 | Indian | OW | P | |
| UTE TRIBAL 11-22-55 | 22 | 050S | 050W | 4301332607 | 14329 | Indian | OW | P | |
| UTE TRIBAL 5-27-55 | 27 | 050S | 050W | 4301332614 | 14881 | Indian | OW | P | |
| UTE TRIBAL 11-27-55 | 27 | 050S | 050W | 4301332615 | 14882 | Indian | OW | P | |
| UTE TRIBAL 12-22-55 | 22 | 050S | 050W | 4301332616 | 14370 | Indian | OW | P | |
| UTE TRIBAL 15-22-55 | 22 | 050S | 050W | 4301332617 | 14921 | Indian | OW | P | |
| UTE TRIBAL 8-25-55 | 25 | 050S | 050W | 4301332620 | 14365 | Indian | OW | P | |
| UTE TRIBAL 4-20-54 | 20 | 050S | 040W | 4301332621 | 14518 | Indian | OW | P | BRUNDAGE CANYON |
| UTE TRIBAL 6-20-54 | 20 | 050S | 040W | 4301332622 | 14382 | Indian | OW | P | BRUNDAGE CANYON |
| UTE TRIBAL 5-22-54 | 22 | 050S | 040W | 4301332624 | 14547 | Indian | OW | P | |
| UTE TRIBAL 3-30-54 | 30 | 050S | 040W | 4301332625 | 14364 | Indian | OW | P | |
| UTE TRIBAL 3-10-54 | 10 | 050S | 040W | 4301332663 | 14414 | Indian | OW | P | |
| UTE TRIBAL 11-5-54 | 5 | 050S | 040W | 4301332664 | 14415 | Indian | OW | P | |
| UTE TRIBAL 15-32-54 | 32 | 050S | 040W | 4301332666 | 14460 | Indian | OW | P | |
| UTE TRIBAL 8-31-55 | 31 | 050S | 050W | 4301332673 | 14407 | Indian | OW | P | |
| UTE TRIBAL 3-35-54 | 35 | 050S | 040W | 4301332675 | 14656 | Indian | OW | P | |
| UTE TRIBAL 2-30-55 | 30 | 050S | 050W | 4301332680 | 14427 | Indian | OW | P | |
| UTE TRIBAL 9-17-54 | 17 | 050S | 040W | 4301332687 | 15309 | Indian | OW | P | |
| UTE TRIBAL 13-31-54 | 31 | 050S | 040W | 4301332688 | 14517 | Indian | OW | P | |
| UTE TRIBAL 14-19-54 | 19 | 050S | 040W | 4301332690 | 14546 | Indian | OW | P | |
| UTE TRIBAL 16-19-54 | 19 | 050S | 040W | 4301332691 | 14491 | Indian | OW | P | |
| UTE TRIBAL 13-32-54 | 32 | 050S | 040W | 4301332692 | 14490 | Indian | OW | P | |
| UTE TRIBAL 11-14-55 | 14 | 050S | 050W | 4301332693 | 15136 | Indian | OW | P | |
| UTE TRIBAL 8-28-55 | 28 | 050S | 050W | 4301332694 | 14574 | Indian | OW | P | |
| FEDERAL 6-1-65 | 1 | 060S | 050W | 4301332699 | 15776 | Federal | OW | P | |
| UTE TRIBAL 9-15-55 | 15 | 050S | 050W | 4301332701 | 14573 | Indian | OW | P | |
| UTE TRIBAL 14-20-54 | 20 | 050S | 040W | 4301332702 | 14459 | Indian | OW | P | |
| #1 DLB 12-15-56 | 15 | 050S | 060W | 4301332710 | 14943 | Fee | GW | P | |
| UTE TRIBAL 12-19-54 | 19 | 050S | 040W | 4301332716 | 14627 | Indian | OW | P | |
| UTE TRIBAL 10-19-54 | 19 | 050S | 040W | 4301332717 | 14628 | Indian | OW | P | |
| UTE TRIBAL 16-30-54 | 30 | 050S | 040W | 4301332718 | 14604 | Indian | OW | P | |
| UTE TRIBAL 11-12-55 | 12 | 050S | 050W | 4301332721 | 14605 | Indian | OW | P | |

| | | | | | | | | | |
|---|---|---|---|---|---|---|---|---|---|
| NIELSEN MARSING 13-14-56 | 14 | 050S | 060W | 4301332737 | 15060 | Fee | OW | P | |
| TAYLOR HERRICK 10-22-56 | 22 | 050S | 060W | 4301332738 | 15058 | Fee | OW | P | |
| UTE TRIBAL 16-20-54 | 20 | 050S | 040W | 4301332739 | 14671 | Indian | OW | P | |
| UTE TRIBAL 10-20-54 | 20 | 050S | 040W | 4301332740 | 14691 | Indian | OW | P | |
| UTE TRIBAL 4-28-54 | 28 | 050S | 040W | 4301332741 | 14672 | Indian | OW | P | |
| UTE TRIBAL 13-33-54 | 33 | 050S | 040W | 4301332742 | 14736 | Indian | OW | P | |
| UTE TRIBAL 15-31-54 | 31 | 050S | 040W | 4301332743 | 14690 | Indian | OW | P | |
| UTE TRIBAL 8-30-54 | 30 | 050S | 040W | 4301332746 | 15583 | Indian | OW | P | |
| UTE TRIBAL 10-25-55 | 25 | 050S | 050W | 4301332749 | 14758 | Indian | OW | P | |
| UTE TRIBAL 14-25-55 | 25 | 050S | 050W | 4301332750 | 14798 | Indian | OW | P | |
| UTE TRIBAL 3-36-55 | 36 | 050S | 050W | 4301332751 | 14842 | Indian | OW | P | |
| UTE TRIBAL 16-16-55 | 16 | 050S | 050W | 4301332757 | 14865 | Indian | OW | P | |
| UTE TRIBAL 3-21-55 | 21 | 050S | 050W | 4301332758 | 15112 | Indian | OW | P | |
| UTE TRIBAL 16-25-55 | 25 | 050S | 050W | 4301332759 | 14821 | Indian | OW | P | |
| UTE TRIBAL 1-36-55 | 36 | 050S | 050W | 4301332760 | 14822 | Indian | OW | P | |
| UTE TRIBAL 7-22-54 | 22 | 050S | 040W | 4301332761 | 15661 | Indian | OW | P | |
| UTE TRIBAL 2-31-54 | 31 | 050S | 040W | 4301332762 | 14845 | Indian | OW | P | |
| UTE TRIBAL 2-28-54 | 28 | 050S | 040W | 4301332763 | 14723 | Indian | OW | P | |
| UTE TRIBAL 10-28-54 | 28 | 050S | 040W | 4301332764 | 14722 | Indian | OW | P | |
| UTE TRIBAL 12-28-54 | 28 | 050S | 040W | 4301332765 | 14701 | Indian | OW | P | |
| UTE TRIBAL 8-28-54 | 28 | 050S | 040W | 4301332766 | 14777 | Indian | OW | P | |
| UTE TRIBAL 4-31-54 | 31 | 050S | 040W | 4301332767 | 14494 | Indian | OW | P | |
| UTE TRIBAL 15-33-54 | 33 | 050S | 040W | 4301332768 | 15210 | Indian | OW | P | |
| UTE TRIBAL 12-25-55 | 25 | 050S | 050W | 4301332769 | 14799 | Indian | OW | P | |
| UTE TRIBAL 16-24-54 | 24 | 050S | 040W | 4301332775 | 14762 | Indian | OW | P | |
| UTE TRIBAL 14-25-54 | 25 | 050S | 040W | 4301332776 | 14753 | Indian | OW | P | |
| UTE TRIBAL 8-25-54 | 25 | 050S | 040W | 4301332780 | 15280 | Indian | OW | P | |
| UTE TRIBAL 9-35-54 | 35 | 050S | 040W | 4301332781 | 15535 | Indian | OW | P | |
| MYRIN TRIBAL 14-19-55 | 19 | 050S | 050W | 4301332782 | 15184 | Indian | OW | P | |
| UTE TRIBAL 6-30-55 | 30 | 050S | 050W | 4301332783 | 15163 | Indian | OW | P | |
| MOON TRIBAL 4-23-54 | 23 | 050S | 040W | 4301332800 | 14985 | Indian | OW | P | |
| MOON TRIBAL 5-27-54 | 27 | 050S | 040W | 4301332802 | 14984 | Indian | OW | P | |
| UTE TRIBAL 2-32-54 | 32 | 050S | 040W | 4301332803 | 15151 | Indian | OW | P | |
| UTE TRIBAL 15-35-54 | 35 | 050S | 040W | 4301332804 | 15185 | Indian | OW | P | |
| UTE TRIBAL 5-35-54 | 35 | 050S | 040W | 4301332805 | 15485 | Indian | OW | P | |
| UTE TRIBAL 13-35-54 | 35 | 050S | 040W | 4301332806 | 15292 | Indian | OW | P | |
| UTE TRIBAL 11-35-54 | 35 | 050S | 040W | 4301332807 | 15317 | Indian | OW | P | |
| UTE TRIBAL 8-19-54 | 19 | 050S | 040W | 4301332840 | 14946 | Indian | OW | P | BRUNDAGE CANYON |
| UTE TRIBAL 13-20-55 | 20 | 050S | 050W | 4301332841 | 15097 | Indian | OW | P | |
| UTE TRIBAL 16-22-54 | 22 | 050S | 040W | 4301332842 | 15015 | Indian | OW | P | |
| MOON TRIBAL 6-23-54 | 23 | 050S | 040W | 4301332843 | 15113 | Indian | OW | P | |
| UTE TRIBAL 11-26-54 | 26 | 050S | 040W | 4301332844 | 15233 | Indian | OW | P | |
| MOON TRIBAL 11-27-54 | 27 | 050S | 040W | 4301332845 | 15135 | Indian | OW | P | |
| MOON TRIBAL 15-27-54 | 27 | 050S | 040W | 4301332846 | 15115 | Indian | OW | P | |
| UTE TRIBAL 10-31-54 | 31 | 050S | 040W | 4301332847 | 14956 | Indian | OW | P | |
| ST TRIBAL 6-15-54 | 15 | 050S | 040W | 4301332848 | 16656 | Indian | OW | P | |
| ST TRIBAL 2-15-54 | 15 | 050S | 040W | 4301332849 | 16959 | Indian | OW | P | |
| ST TRIBAL 4-15-54 | 15 | 050S | 040W | 4301332850 | 17478 | Indian | OW | P | |
| ST TRIBAL 8-15-54 | 15 | 050S | 040W | 4301332851 | 16279 | Indian | OW | P | |
| UTE TRIBAL 11-25-54 | 25 | 050S | 040W | 4301332856 | 15430 | Indian | OW | P | |
| UTE TRIBAL 3-30-55 | 30 | 050S | 050W | 4301332862 | 15340 | Indian | OW | P | |
| UTE TRIBAL 7-19-55 | 19 | 050S | 050W | 4301332863 | 15279 | Indian | OW | P | |
| UTE TRIBAL 8-19-55 | 19 | 050S | 050W | 4301332864 | 15241 | Indian | OW | P | |
| UTE TRIBAL 6-19-54 | 19 | 050S | 040W | 4301332865 | 14947 | Indian | OW | P | |
| UTE TRIBAL 12-20-54 | 20 | 050S | 040W | 4301332866 | 14924 | Indian | OW | P | |
| UTE TRIBAL 3-21-54 | 21 | 050S | 040W | 4301332867 | 15554 | Indian | OW | P | |
| UTE TRIBAL 2-26-54 | 26 | 050S | 040W | 4301332868 | 15231 | Indian | OW | P | |
| UTE TRIBAL 8-31-54 | 31 | 050S | 040W | 4301332869 | 14970 | Indian | OW | P | |
| UTE TRIBAL 8-32-54 | 32 | 050S | 040W | 4301332870 | 15152 | Indian | OW | P | |
| UTE TRIBAL 4-33-54 | 33 | 050S | 040W | 4301332871 | 15040 | Indian | OW | P | |
| UTE TRIBAL 6-33-54 | 33 | 050S | 040W | 4301332872 | 15059 | Indian | OW | P | |
| UTE TRIBAL 9-22-54 | 22 | 050S | 040W | 4301332889 | 15607 | Indian | OW | P | |
| UTE TRIBAL 5-26-54 | 26 | 050S | 040W | 4301332890 | 15268 | Indian | OW | P | |
| UTE TRIBAL 13-26-54 | 26 | 050S | 040W | 4301332891 | 15287 | Indian | OW | P | |
| UTE TRIBAL 6-28D-54 | 28 | 050S | 040W | 4301332892 | 15232 | Indian | OW | P | |
| UTE TRIBAL 2-30D-54 | 30 | 050S | 040W | 4301332894 | 15298 | Indian | OW | P | |

| | | | | | | | | | |
|---|---|---|---|---|---|---|---|---|---|
| UTE TRIBAL 4-32-54 | 32 | 050S | 040W | 4301332896 | 15555 | Indian | OW | P | |
| UTE TRIBAL 6-32D-54 | 32 | 050S | 040W | 4301332897 | 15312 | Indian | OW | P | |
| UTE TRIBAL 2-33D-54 | 33 | 050S | 040W | 4301332898 | 15271 | Indian | OW | P | |
| UTE TRIBAL 12-32-54 | 32 | 050S | 040W | 4301332925 | 15503 | Indian | OW | P | |
| UTE TRIBAL 16-32D-54 | 32 | 050S | 040W | 4301332926 | 16971 | Indian | OW | P | |
| MOON TRIBAL 16-23-54 | 23 | 050S | 040W | 4301332927 | 15219 | Indian | OW | P | |
| UTE TRIBAL 4-25-55 | 25 | 050S | 050W | 4301332928 | 15421 | Indian | OW | P | |
| UTE TRIBAL 7-36-55 | 36 | 050S | 050W | 4301332929 | 15341 | Indian | OW | P | |
| MOON TRIBAL 10-2-54 | 2 | 050S | 040W | 4301332931 | 15429 | Indian | OW | P | |
| UTE TRIBAL 10-24-54 | 24 | 050S | 040W | 4301332932 | 15364 | Indian | OW | P | |
| MYRIN TRIBAL 16-19-55 | 19 | 050S | 050W | 4301332934 | 15339 | Indian | OW | P | |
| UTE TRIBAL 2-31-55 | 31 | 050S | 050W | 4301332935 | 15428 | Indian | OW | P | |
| UTE TRIBAL 10-31-55 | 31 | 050S | 050W | 4301332936 | 15354 | Indian | OW | P | |
| MOON TRIBAL 1-27-54 | 27 | 050S | 040W | 4301332937 | 15308 | Indian | OW | P | |
| MOON TRIBAL 5-23-54 | 23 | 050S | 040W | 4301332938 | 15584 | Indian | OW | P | |
| ST TRIBAL 7-18-54 | 18 | 050S | 040W | 4301332952 | 15724 | Indian | OW | P | |
| ST TRIBAL 5-18-54 | 18 | 050S | 040W | 4301332953 | 15781 | Indian | OW | P | |
| UTE TRIBAL 15-15-54 | 15 | 050S | 040W | 4301332971 | 15310 | Indian | OW | P | |
| UTE TRIBAL 4-19-54 | 19 | 050S | 040W | 4301332972 | 15382 | Indian | OW | P | |
| UTE TRIBAL 8-20-54 | 20 | 050S | 040W | 4301332973 | 15245 | Indian | OW | P | |
| UTE TRIBAL 2-20-54 | 20 | 050S | 040W | 4301332974 | 15269 | Indian | OW | P | |
| UTE TRIBAL 7-15-55 | 15 | 050S | 050W | 4301332976 | 15311 | Indian | OW | P | |
| UTE TRIBAL 10-15-55 | 15 | 050S | 050W | 4301332977 | 15380 | Indian | OW | P | |
| UTE TRIBAL 1-15-55 | 15 | 050S | 050W | 4301332978 | 15299 | Indian | OW | P | |
| UTE TRIBAL 14-15-55 | 15 | 050S | 050W | 4301332979 | 15369 | Indian | OW | P | |
| UTE TRIBAL 11-15-55 | 15 | 050S | 050W | 4301332980 | 15342 | Indian | OW | P | |
| UTE TRIBAL 14-18-55 | 18 | 050S | 050W | 4301332984 | 15671 | Indian | OW | P | |
| UTE TRIBAL 14-24-56 | 24 | 050S | 060W | 4301332988 | 15740 | Indian | OW | P | |
| UTE TRIBAL 7-24-56 | 24 | 050S | 060W | 4301332989 | 15782 | Indian | OW | P | |
| UTE TRIBAL 11-25-56 | 25 | 050S | 060W | 4301332990 | 15627 | Indian | OW | P | |
| UTE TRIBAL 7-25-56 | 25 | 050S | 060W | 4301332991 | 15617 | Indian | OW | P | |
| UTE TRIBAL 5-25-56 | 25 | 050S | 060W | 4301332992 | 15648 | Indian | OW | P | |
| UTE TRIBAL 3-25-56 | 25 | 050S | 060W | 4301332993 | 15561 | Indian | OW | P | |
| UTE TRIBAL 13-15D-54 | 15 | 050S | 040W | 4301333039 | 15368 | Indian | OW | P | |
| UTE TRIBAL 16-28D-54 | 28 | 050S | 040W | 4301333041 | 15377 | Indian | OW | P | |
| UTE TRIBAL 14-31D-54 | 31 | 050S | 040W | 4301333042 | 15419 | Indian | OW | P | |
| UTE TRIBAL 4-22-55 | 22 | 050S | 050W | 4301333044 | 15381 | Indian | OW | P | |
| UTE TRIBAL 2-23-55 | 23 | 050S | 050W | 4301333045 | 15416 | Indian | OW | P | |
| UTE TRIBAL 16-23-55 | 23 | 050S | 050W | 4301333046 | 15211 | Indian | OW | P | |
| UTE TRIBAL 9-35-55 | 35 | 050S | 050W | 4301333047 | 15378 | Indian | OW | P | |
| UTE TRIBAL 7-35-55 | 35 | 050S | 050W | 4301333048 | 15367 | Indian | OW | P | |
| UTE TRIBAL 15-36-55 | 36 | 050S | 050W | 4301333049 | 15379 | Indian | OW | P | |
| UTE TRIBAL 10-12-55 | 12 | 050S | 050W | 4301333055 | 15618 | Indian | OW | P | |
| UTE TRIBAL 5-13-54 | 13 | 050S | 040W | 4301333075 | 15873 | Indian | OW | P | |
| UTE TRIBAL 16-29-54 | 29 | 050S | 040W | 4301333076 | 17074 | Indian | OW | P | |
| UTE TRIBAL 12-18-54 | 18 | 050S | 040W | 4301333077 | 15575 | Indian | OW | P | |
| UTE TRIBAL 8-33-54 | 33 | 050S | 040W | 4301333089 | 15398 | Indian | OW | P | |
| UTE TRIBAL 12-33-54 | 33 | 050S | 040W | 4301333090 | 15417 | Indian | OW | P | |
| UTE TRIBAL 16-33-54 | 33 | 050S | 040W | 4301333091 | 15397 | Indian | OW | P | |
| UTE TRIBAL 10-33-54 | 33 | 050S | 040W | 4301333092 | 15418 | Indian | OW | P | |
| UTE TRIBAL 14-33-54 | 33 | 050S | 040W | 4301333093 | 15399 | Indian | OW | P | |
| UTE TRIBAL 2-14-54 | 14 | 050S | 040W | 4301333111 | 16832 | Indian | OW | P | |
| UTE TRIBAL 14-14-54 | 14 | 050S | 040W | 4301333112 | 15440 | Indian | OW | P | |
| UTE TRIBAL 13-21-54 | 21 | 050S | 040W | 4301333113 | 15471 | Indian | OW | P | |
| UTE TRIBAL 11-21-54 | 21 | 050S | 040W | 4301333115 | 15470 | Indian | OW | P | |
| UTE TRIBAL 11-22-54 | 22 | 050S | 040W | 4301333116 | 15662 | Indian | OW | P | |
| UTE TRIBAL 2-21-55 | 21 | 050S | 050W | 4301333117 | 15582 | Indian | OW | P | |
| UTE TRIBAL 4-28-55 | 28 | 050S | 050W | 4301333118 | 15506 | Indian | OW | P | |
| UTE TRIBAL 8-29-55 | 29 | 050S | 050W | 4301333119 | 15507 | Indian | OW | P | |
| UTE TRIBAL 6-29-55 | 29 | 050S | 050W | 4301333120 | 15504 | Indian | OW | P | |
| TAYLOR FEE 13-22-56 | 22 | 050S | 060W | 4301333121 | 15525 | Fee | OW | P | |
| WILCOX ELIASON 7-15-56 | 15 | 050S | 060W | 4301333122 | 15526 | Fee | OW | P | |
| UTE TRIBAL 14-16-54 | 16 | 050S | 040W | 4301333123 | 15639 | Indian | OW | P | |
| UTE TRIBAL 1-16-54 | 16 | 050S | 040W | 4301333128 | 15420 | Indian | OW | P | |
| UTE TRIBAL 7-16-54 | 16 | 050S | 040W | 4301333130 | 15455 | Indian | OW | P | |
| UTE TRIBAL 12-16-54 | 16 | 050S | 040W | 4301333131 | 15456 | Indian | OW | P | |

| | | | | | | | | | |
|---|---|---|---|---|---|---|---|---|---|
| UTE TRIBAL 16-17-54 | 17 | 050S | 040W | 4301333132 | 15524 | Indian | OW | P | |
| UTE TRIBAL 10-17-54 | 17 | 050S | 040W | 4301333133 | 15581 | Indian | OW | P | |
| UTE TRIBAL 12-24D-55 | 24 | 050S | 050W | 4301333134 | 15567 | Indian | OW | P | |
| WILCOX FEE 1-20-56 | 20 | 050S | 060W | 4301333150 | 15745 | Fee | OW | P | |
| WILCOX FEE 15-16-56 | 16 | 050S | 060W | 4301333151 | 15527 | Fee | OW | P | |
| NIELSEN FEE 13-11-56 | 11 | 050S | 060W | 4301333152 | 15600 | Fee | OW | P | |
| UTE TRIBAL 2-29-54 | 29 | 050S | 040W | 4301333153 | 15919 | Indian | OW | P | |
| UTE TRIBAL 14-29-54 | 29 | 050S | 040W | 4301333154 | 15831 | Indian | OW | P | |
| UTE TRIBAL 10-29-54 | 29 | 050S | 040W | 4301333155 | 15847 | Indian | OW | P | |
| UTE TRIBAL 10-24D-55 | 24 | 050S | 050W | 4301333156 | 15556 | Indian | OW | P | |
| UTE TRIBAL 10-29D-55 | 29 | 050S | 050W | 4301333157 | 15505 | Indian | OW | P | |
| UTE TRIBAL 6-29-54 | 29 | 050S | 040W | 4301333172 | 15846 | Indian | OW | P | |
| UTE TRIBAL 12Q-25-55 | 25 | 050S | 050W | 4301333184 | 15744 | Indian | OW | P | |
| UTE TRIBAL 3G-31-54 | 31 | 050S | 040W | 4301333185 | 15746 | Indian | OW | P | |
| UTE TRIBAL 1I-36-55 | 36 | 050S | 050W | 4301333186 | 15865 | Indian | OW | P | |
| UTE TRIBAL 6-23D-55 | 23 | 050S | 050W | 4301333187 | 15996 | Indian | OW | P | |
| UTE TRIBAL 8-14-54 | 14 | 050S | 040W | 4301333204 | 15656 | Indian | OW | P | |
| UTE TRIBAL 10-14-54 | 14 | 050S | 040W | 4301333205 | 15680 | Indian | OW | P | |
| UTE TRIBAL 11-15-54 | 15 | 050S | 040W | 4301333206 | 15643 | Indian | OW | P | |
| UTE TRIBAL 9-16-54 | 16 | 050S | 040W | 4301333207 | 15660 | Indian | OW | P | |
| UTE TRIBAL 3-22-54 | 22 | 050S | 040W | 4301333208 | 15640 | Indian | OW | P | |
| UTE TRIBAL 15-13D-55 | 13 | 050S | 050W | 4301333212 | 15642 | Indian | OW | P | |
| UTE TRIBAL 6-22D-55 | 22 | 050S | 050W | 4301333213 | 16831 | Indian | OW | P | |
| UTE TRIBAL 11-36D-55 | 36 | 050S | 050W | 4301333214 | 15702 | Indian | OW | P | |
| UTE TRIBAL 1-22D-54 | 22 | 050S | 040W | 4301333215 | 15641 | Indian | OW | P | |
| BERRY TRIBAL 1-23-54 | 23 | 050S | 040W | 4301333216 | 15931 | Indian | OW | P | |
| BERRY TRIBAL 15-23-54 | 23 | 050S | 040W | 4301333217 | 15932 | Indian | OW | P | |
| UTE TRIBAL 9-36D-55 | 36 | 050S | 050W | 4301333239 | 15933 | Indian | OW | P | |
| UTE TRIBAL 12-32-55 | 32 | 050S | 050W | 4301333266 | 15681 | Indian | OW | P | |
| UTE TRIBAL 16-22D-55 | 22 | 050S | 050W | 4301333267 | 15703 | Indian | OW | P | |
| UTE TRIBAL 11-13-55 | 13 | 050S | 050W | 4301333268 | 15692 | Indian | OW | P | |
| UTE TRIBAL 7-14-55 | 14 | 050S | 050W | 4301333269 | 15693 | Indian | OW | P | |
| UTE TRIBAL 4-14D-54 | 14 | 050S | 040W | 4301333270 | 15679 | Indian | OW | P | |
| UTE TRIBAL 9S-19-54 | 19 | 050S | 040W | 4301333276 | 16153 | Indian | OW | P | |
| UTE TRIBAL 14Q-28-54 | 28 | 050S | 040W | 4301333277 | 15818 | Indian | OW | P | |
| UTE TRIBAL 14-28D-54 | 28 | 050S | 040W | 4301333278 | 15817 | Indian | OW | P | |
| UTE TRIBAL 1-14D-55 | 14 | 050S | 050W | 4301333279 | 18408 | Indian | OW | P | |
| UTE TRIBAL 10-18-54 | 18 | 050S | 040W | 4301333300 | 15747 | Indian | OW | P | |
| UTE TRIBAL 5-21-54 | 21 | 050S | 040W | 4301333324 | 15748 | Indian | OW | P | |
| UTE TRIBAL 6-31D-54 | 31 | 050S | 040W | 4301333325 | 16185 | Indian | OW | P | |
| UTE TRIBAL 16-31D-54 | 31 | 050S | 040W | 4301333326 | 15800 | Indian | OW | P | |
| UTE TRIBAL 16-13D-55 | 13 | 050S | 050W | 4301333327 | 15891 | Indian | OW | P | |
| UTE TRIBAL 9-13D-55 | 13 | 050S | 050W | 4301333328 | 15892 | Indian | OW | P | |
| UTE TRIBAL 15-21-55 | 21 | 050S | 050W | 4301333357 | 15791 | Indian | OW | P | |
| UTE TRIBAL 10-23D-55 | 23 | 050S | 050W | 4301333358 | 15799 | Indian | OW | P | |
| UTE TRIBAL 9-26D-55 | 26 | 050S | 050W | 4301333359 | 15853 | Indian | OW | P | |
| UTE TRIBAL 10-26D-55 | 26 | 050S | 050W | 4301333360 | 15852 | Indian | OW | P | |
| UTE TRIBAL 14-26D-55 | 26 | 050S | 050W | 4301333361 | 15938 | Indian | OW | P | |
| UTE TRIBAL 15-26D-55 | 26 | 050S | 050W | 4301333362 | 15869 | Indian | OW | P | |
| UTE TRIBAL 3-32D-55 | 32 | 050S | 050W | 4301333363 | 15936 | Indian | OW | P | |
| UTE TRIBAL 13-14-54 | 14 | 050S | 040W | 4301333364 | 15790 | Indian | OW | P | |
| MOON TRIBAL 7-27D-54 | 27 | 050S | 040W | 4301333365 | 15935 | Indian | OW | P | |
| 14-11-56 DLB | 11 | 050S | 060W | 4301333378 | 15801 | Fee | OW | P | |
| UTE TRIBAL 4-32-55 | 32 | 050S | 050W | 4301333379 | 15819 | Indian | OW | P | |
| UTE TRIBAL 13H-16-55 | 16 | 050S | 050W | 4301333380 | 18357 | Indian | OW | P | |
| BERRY TRIBAL 7-23-54 | 23 | 050S | 040W | 4301333381 | 15934 | Indian | OW | P | |
| BERRY TRIBAL 9-34-54 | 34 | 050S | 040W | 4301333382 | 16024 | Indian | OW | P | |
| BERRY TRIBAL 7-34-54 | 34 | 050S | 040W | 4301333383 | 16102 | Indian | OW | P | |
| BERRY TRIBAL 4-34-54 | 34 | 050S | 040W | 4301333384 | 16588 | Indian | OW | P | |
| FEDERAL 2-2-65 | 2 | 060S | 050W | 4301333385 | 16150 | Federal | OW | P | |
| FEDERAL 10-3-65 | 3 | 060S | 050W | 4301333386 | 16297 | Federal | OW | P | |
| FEDERAL 5-4-65 | 4 | 060S | 050W | 4301333387 | 17599 | Federal | OW | P | |
| UTE TRIBAL 1A-29-54 | 29 | 050S | 040W | 4301333393 | 17075 | Indian | OW | P | |
| BERRY TRIBAL 15-34-54 | 34 | 050S | 040W | 4301333411 | 16037 | Indian | OW | P | |
| BERRY TRIBAL 8-23D-54 | 23 | 050S | 040W | 4301333417 | 16101 | Indian | OW | P | |
| UTE TRIBAL 12-29D-55 | 29 | 050S | 050W | 4301333418 | 17307 | Indian | OW | P | |

| | | | | | | | | | |
|---|---|---|---|---|---|---|---|---|---|
| UTE TRIBAL 8-24-55 | 24 | 050S | 050W | 4301333420 | 15997 | Indian | OW | P | |
| UTE TRIBAL 5-25D-55 | 25 | 050S | 050W | 4301333421 | 16589 | Indian | OW | P | |
| BERRY TRIBAL 10-34D-54 | 34 | 050S | 040W | 4301333422 | 16038 | Indian | OW | P | |
| 1-15-56 DLB | 15 | 050S | 060W | 4301333447 | 15854 | Fee | OW | P | |
| FEDERAL 5-3-64 | 3 | 060S | 040W | 4301333448 | 16098 | Federal | OW | P | |
| FEDERAL 8-1-64 | 1 | 060S | 040W | 4301333449 | 16152 | Federal | OW | P | |
| FEDERAL 5-4-64 | 4 | 060S | 040W | 4301333450 | 17851 | Federal | OW | P | |
| FEDERAL 11-10-65 | 10 | 060S | 050W | 4301333451 | 16281 | Federal | OW | P | |
| BERRY TRIBAL 16-34D-54 | 34 | 050S | 040W | 4301333464 | 16280 | Indian | OW | P | |
| BERRY TRIBAL 9-23-54 | 23 | 050S | 040W | 4301333465 | 16590 | Indian | OW | P | |
| UTE TRIBAL 6-26D-55 | 26 | 050S | 050W | 4301333476 | 16657 | Indian | OW | P | |
| UTE TRIBAL 7-26D-55 | 26 | 050S | 050W | 4301333477 | 16658 | Indian | OW | P | |
| UTE TRIBAL 11-26D-55 | 26 | 050S | 050W | 4301333478 | 16659 | Indian | OW | P | |
| UTE TRIBAL 14Q-30-54 | 30 | 050S | 040W | 4301333479 | 16151 | Indian | OW | P | |
| FEDERAL 5-6-65 | 6 | 060S | 050W | 4301333489 | 17852 | Federal | OW | P | |
| FEDERAL 16-5-65 | 5 | 060S | 050W | 4301333490 | 16833 | Federal | OW | P | |
| FEDERAL 6-11-65 | 11 | 060S | 050W | 4301333491 | 16335 | Federal | OW | P | |
| LC TRIBAL 14-2-56 | 2 | 050S | 060W | 4301333492 | 18358 | Indian | OW | P | |
| UTE TRIBAL 1-31-55 | 31 | 050S | 050W | 4301333501 | 17104 | Indian | OW | P | |
| UTE TRIBAL 9-31-55 | 31 | 050S | 050W | 4301333508 | 17103 | Indian | OW | P | |
| BERRY TRIBAL 11-34D-54 | 34 | 050S | 040W | 4301333529 | 16099 | Indian | OW | P | |
| LC TRIBAL 2-16D-56 | 16 | 050S | 060W | 4301333538 | 17305 | Indian | OW | P | |
| LC TRIBAL 4-16-56 | 16 | 050S | 060W | 4301333539 | 16272 | Indian | OW | P | |
| LC TRIBAL 3-17-56 | 17 | 050S | 060W | 4301333541 | 16459 | Indian | OW | P | |
| FEDERAL 10-2-65 | 2 | 060S | 050W | 4301333542 | 16181 | Federal | OW | P | |
| UTE TRIBAL 4-20D-55 | 20 | 050S | 050W | 4301333549 | 18075 | Indian | OW | P | |
| UTE TRIBAL 8-23D-55 | 23 | 050S | 050W | 4301333552 | 16662 | Indian | OW | P | |
| LC TRIBAL 8-28-46 | 28 | 040S | 060W | 4301333576 | 16155 | Indian | OW | P | |
| LC TRIBAL 7-3-56 | 3 | 050S | 060W | 4301333577 | 16379 | Indian | OW | P | |
| LC TRIBAL 3-5-56 | 5 | 050S | 060W | 4301333580 | 17082 | Indian | OW | P | |
| FEDERAL 8-2D-64 | 2 | 060S | 040W | 4301333581 | 16100 | Federal | OW | P | |
| LC TRIBAL 13H-3-56 | 3 | 050S | 060W | 4301333591 | 18129 | Indian | OW | P | |
| LC FEE 6-12-57 | 12 | 050S | 070W | 4301333593 | 17083 | Fee | OW | P | |
| UTE TRIBAL 4-26D-54 | 26 | 050S | 040W | 4301333595 | 16591 | Indian | OW | P | |
| LC TRIBAL 8-4-56 | 4 | 050S | 060W | 4301333605 | 17046 | Indian | OW | P | |
| LC TRIBAL 12H-6-56 | 6 | 050S | 060W | 4301333606 | 18037 | Indian | OW | P | |
| LC TRIBAL 7-7D-56 | 7 | 050S | 060W | 4301333607 | 18038 | Indian | OW | P | |
| LC TRIBAL 1-9-56 | 9 | 050S | 060W | 4301333608 | 16380 | Indian | OW | P | |
| UTE TRIBAL 5-14-54 | 14 | 050S | 040W | 4301333619 | 16945 | Indian | OW | P | |
| UTE TRIBAL 10-26D-54 | 26 | 050S | 040W | 4301333620 | 16663 | Indian | OW | P | |
| UTE TRIBAL 7-26D-54 | 26 | 050S | 040W | 4301333621 | 16664 | Indian | OW | P | |
| UTE TRIBAL 13-36D-55 | 36 | 050S | 050W | 4301333624 | 17744 | Indian | OW | P | |
| UTE TRIBAL 6-26D-54 | 26 | 050S | 040W | 4301333625 | 16619 | Indian | OW | P | |
| UTE TRIBAL 1-22D-55 | 22 | 050S | 050W | 4301333626 | 16777 | Indian | OW | P | |
| UTE TRIBAL 4-23D-55 | 23 | 050S | 050W | 4301333627 | 16818 | Indian | OW | P | |
| UTE TRIBAL 2-27D-55 | 27 | 050S | 050W | 4301333628 | 16746 | Indian | OW | P | |
| UTE TRIBAL 12-28D-55 | 28 | 050S | 050W | 4301333645 | 17999 | Indian | OW | P | |
| UTE TRIBAL 13-28D-55 | 28 | 050S | 050W | 4301333646 | 18000 | Indian | OW | P | |
| UTE TRIBAL 14-26D-54 | 26 | 050S | 040W | 4301333673 | 16299 | Indian | OW | P | |
| UTE FEE 7-13D-55 | 13 | 050S | 050W | 4301333674 | 18089 | Fee | OW | P | |
| UTE TRIBAL 9-20D-55 | 20 | 050S | 050W | 4301333675 | 17309 | Indian | OW | P | |
| LC TRIBAL 11-17-56 | 17 | 050S | 060W | 4301333677 | 17600 | Indian | OW | P | |
| UTE TRIBAL 1-26D-54 | 26 | 050S | 040W | 4301333680 | 16638 | Indian | OW | P | |
| UTE TRIBAL 3-26D-54 | 26 | 050S | 040W | 4301333681 | 16665 | Indian | OW | P | |
| UTE TRIBAL 8-26D-54 | 26 | 050S | 040W | 4301333682 | 17031 | Indian | OW | P | |
| UTE TRIBAL 10-27D-55 | 27 | 050S | 050W | 4301333683 | 16666 | Indian | OW | P | |
| UTE TRIBAL 14-27D-55 | 27 | 050S | 050W | 4301333684 | 16667 | Indian | OW | P | |
| UTE TRIBAL 12-21D-55 | 21 | 050S | 050W | 4301333694 | 16296 | Indian | OW | P | |
| UTE TRIBAL 5-21D-55 | 21 | 050S | 050W | 4301333706 | 16298 | Indian | OW | P | |
| UTE TRIBAL 2-29D-55 | 29 | 050S | 050W | 4301333714 | 16854 | Indian | OW | P | |
| UTE TRIBAL 7-29D-55 | 29 | 050S | 050W | 4301333715 | 16853 | Indian | OW | P | |
| UTE TRIBAL 13-22D-55 | 22 | 050S | 050W | 4301333716 | 16668 | Indian | OW | P | |
| UTE TRIBAL 14-22D-55 | 22 | 050S | 050W | 4301333717 | 16669 | Indian | OW | P | |
| UTE FEE 2-13-55 | 13 | 050S | 050W | 4301333720 | 18659 | Indian | OW | P | |
| UTE TRIBAL 7-22D-55 | 22 | 050S | 050W | 4301333721 | 16670 | Indian | OW | P | |
| UTE TRIBAL 10-22D-55 | 22 | 050S | 050W | 4301333722 | 16671 | Indian | OW | P | |

| | | | | | | | | | |
|---|---|---|---|---|---|---|---|---|---|
| UTE TRIBAL 3-29-55 | 29 | 050S | 050W | 4301333723 | 16857 | Indian | OW | P | |
| BERRY TRIBAL 10-23D-54 | 23 | 050S | 040W | 4301333724 | 16592 | Indian | OW | P | |
| BERRY TRIBAL 11-23D-54 | 23 | 050S | 040W | 4301333725 | 16672 | Indian | OW | P | |
| UTE TRIBAL 4-24D-55 | 24 | 050S | 050W | 4301333726 | 16673 | Indian | OW | P | |
| FEDERAL 6-6D-64 | 6 | 060S | 040W | 4301333745 | 17084 | Federal | OW | P | |
| UTE TRIBAL 15-26D-54 | 26 | 050S | 040W | 4301333768 | 17450 | Indian | OW | P | |
| UTE TRIBAL 1-14D-54 | 14 | 050S | 040W | 4301333769 | 17483 | Indian | OW | P | |
| UTE TRIBAL 12-35D-55 | 35 | 050S | 050W | 4301333782 | 16856 | Indian | OW | P | |
| UTE TRIBAL 11-35-55 | 35 | 050S | 050W | 4301333783 | 16855 | Indian | OW | P | |
| UTE TRIBAL 1-28D-55 | 28 | 050S | 050W | 4301333784 | 16852 | Indian | OW | P | |
| UTE TRIBAL 16-27D-55 | 27 | 050S | 050W | 4301333786 | 17800 | Indian | OW | P | |
| UTE TRIBAL 9-28D-55 | 28 | 050S | 050W | 4301333787 | 16887 | Indian | OW | P | |
| UTE TRIBAL 7-28D-55 | 28 | 050S | 050W | 4301333788 | 16886 | Indian | OW | P | |
| UTE TRIBAL 11-32D-54 | 32 | 050S | 040W | 4301333793 | 17003 | Indian | OW | P | |
| UTE TRIBAL 9-14D-54 | 14 | 050S | 040W | 4301333796 | 17482 | Indian | OW | P | |
| UTE TRIBAL 4-27D-55 | 27 | 050S | 050W | 4301333797 | 16700 | Indian | OW | P | |
| FOY TRIBAL 12H-33-55 | 33 | 050S | 050W | 4301333799 | 18232 | Indian | OW | P | |
| UTE TRIBAL 9-32D-55 | 32 | 050S | 050W | 4301333800 | 18361 | Indian | OW | P | |
| UTE TRIBAL 12-26D-54 | 26 | 050S | 040W | 4301333801 | 16639 | Indian | OW | P | |
| UTE TRIBAL 8-26D-55 | 26 | 050S | 050W | 4301333859 | 17859 | Indian | OW | P | |
| BERRY TRIBAL 2-34D-54 | 34 | 050S | 040W | 4301333867 | 17889 | Indian | OW | P | |
| UTE TRIBAL 3-35D-55 | 35 | 050S | 050W | 4301333888 | 17421 | Indian | OW | P | |
| UTE TRIBAL 10-32-54 | 32 | 050S | 040W | 4301333902 | 16819 | Indian | OW | P | |
| UTE TRIBAL 12-31D-54 | 31 | 050S | 040W | 4301333907 | 17480 | Indian | OW | P | |
| UTE TRIBAL 12-23D-55 | 23 | 050S | 050W | 4301333908 | 17814 | Indian | OW | P | |
| UTE TRIBAL 14-20D-55 | 20 | 050S | 050W | 4301333909 | 18559 | Indian | OW | P | |
| UTE TRIBAL 6-20D-55 | 20 | 050S | 050W | 4301333910 | 18481 | Indian | OW | P | |
| UTE TRIBAL 12-20-55 | 20 | 050S | 050W | 4301333911 | 18520 | Indian | OW | P | |
| UTE TRIBAL 14-24D-55 | 24 | 050S | 050W | 4301333912 | 16943 | Indian | OW | P | |
| UTE TRIBAL 14-23D-55 | 23 | 050S | 050W | 4301333915 | 17457 | Indian | OW | P | |
| ST TRIBAL 1-15D-54 | 15 | 050S | 040W | 4301333916 | 16889 | Indian | OW | P | |
| ST TRIBAL 7-15D-54 | 15 | 050S | 040W | 4301333950 | 16972 | Indian | OW | P | |
| ST TRIBAL 9-15D-54 | 15 | 050S | 040W | 4301333951 | 16973 | Indian | OW | P | |
| UTE TRIBAL 15-35D-55 | 35 | 050S | 050W | 4301333954 | 17417 | Indian | OW | P | |
| UTE TRIBAL 14-35D-55 | 35 | 050S | 050W | 4301333955 | 17416 | Indian | OW | P | |
| UTE TRIBAL 16-26D-55 | 26 | 050S | 050W | 4301333965 | 17418 | Indian | OW | P | |
| FEDERAL 1-2D-65 | 2 | 060S | 050W | 4301333966 | 16888 | Federal | OW | P | |
| UTE TRIBAL 1-35D-55 | 35 | 050S | 050W | 4301333967 | 17420 | Indian | OW | P | |
| UTE TRIBAL 10-36D-55 | 36 | 050S | 050W | 4301333968 | 17743 | Indian | OW | P | |
| UTE TRIBAL 4-26D-55 | 26 | 050S | 050W | 4301333978 | 17455 | Indian | OW | P | |
| UTE TRIBAL 2-26D-55 | 26 | 050S | 050W | 4301333979 | 17456 | Indian | OW | P | |
| BERRY TRIBAL 14-23D-54 | 23 | 050S | 040W | 4301333989 | 17903 | Indian | OW | P | |
| FEDERAL 3-2D-65 | 2 | 060S | 050W | 4301334001 | 16944 | Federal | OW | P | |
| UTE TRIBAL 13-26D-55 | 26 | 050S | 050W | 4301334002 | 17481 | Indian | OW | P | |
| FEDERAL 7-1D-65 | 1 | 060S | 050W | 4301334015 | 17775 | Federal | OW | P | |
| FEDERAL 2-2D-64 | 2 | 060S | 040W | 4301334018 | 17086 | Federal | OW | P | |
| FEDERAL 7-6D-64 | 6 | 060S | 040W | 4301334020 | 17085 | Federal | OW | P | |
| UTE TRIBAL 6-35D-55 | 35 | 050S | 050W | 4301334028 | 17785 | Indian | OW | P | |
| UTE TRIBAL 16-26-54 | 26 | 050S | 040W | 4301334042 | 17413 | Indian | OW | P | |
| BERRY TRIBAL 13-23-54 | 23 | 050S | 040W | 4301334043 | 17100 | Indian | OW | P | |
| UTE TRIBAL 11-28-55 | 28 | 050S | 050W | 4301334057 | 18001 | Indian | OW | P | |
| UTE TRIBAL 8-27D-55 | 27 | 050S | 050W | 4301334058 | 17842 | Indian | OW | P | |
| ST TRIBAL 3-15D-54 | 15 | 050S | 040W | 4301334059 | 17477 | Indian | OW | P | |
| ST TRIBAL 5-15D-54 | 15 | 050S | 040W | 4301334060 | 17479 | Indian | OW | P | |
| FEDERAL 7-11D-65 | 11 | 060S | 050W | 4301334061 | 17776 | Federal | OW | P | |
| FEDERAL 7-3D-65 | 3 | 060S | 050W | 4301334065 | 17124 | Federal | OW | P | |
| MOON TRIBAL 16-27D-54 | 27 | 050S | 040W | 4301334109 | 17414 | Indian | OW | P | |
| UTE TRIBAL 15-22D-54 | 22 | 050S | 040W | 4301334116 | 17415 | Indian | OW | P | |
| UTE TRIBAL 13-35D-55 | 35 | 050S | 050W | 4301334117 | 18442 | Indian | OW | P | |
| UTE TRIBAL 12-26D-55 | 26 | 050S | 050W | 4301334118 | 17786 | Indian | OW | P | |
| LC TRIBAL 13-16D-56 | 16 | 050S | 060W | 4301334282 | 17601 | Indian | OW | P | |
| FEDERAL 11-6D-64 | 6 | 060S | 040W | 4301334284 | 17615 | Federal | OW | P | |
| FEDERAL 14-6D-64 | 6 | 060S | 040W | 4301334285 | 17616 | Federal | OW | P | |
| FEDERAL 2-6D-64 | 6 | 060S | 040W | 4301334286 | 17663 | Federal | OW | P | |
| FEDERAL 3-5D-64 | 5 | 060S | 040W | 4301334287 | 17617 | Federal | OW | P | |
| FEDERAL 6-5D-64 | 5 | 060S | 040W | 4301334288 | 17649 | Federal | OW | P | |

| | | | | | | | | | |
|---|---|---|---|---|---|---|---|---|---|
| SFW TRIBAL 10-10D-54 | 10 | 050S | 040W | 4301334295 | 17564 | Indian | OW | P | |
| SFW TRIBAL 9-10D-54 | 10 | 050S | 040W | 4301334296 | 17565 | Indian | OW | P | |
| STATE TRIBAL 16-10-54 | 10 | 050S | 040W | 4301350245 | 17553 | Indian | OW | P | |
| UTE TRIBAL 6-14D-55 | 14 | 050S | 050W | 4301350246 | 17602 | Indian | OW | P | |
| SFW FEE 15-10-54 | 10 | 050S | 040W | 4301350247 | 17566 | Fee | OW | P | |
| FEDERAL 5-5D-64 | 5 | 060S | 040W | 4301350259 | 17648 | Federal | OW | P | |
| LC TRIBAL 6-22D-56 | 22 | 050S | 060W | 4301350260 | 17567 | Indian | OW | P | |
| FEDERAL 12-6D-64 | 6 | 060S | 040W | 4301350261 | 17618 | Federal | OW | P | |
| LC TRIBAL 4-27D-56 | 27 | 050S | 060W | 4301350262 | 17568 | Indian | OW | P | |
| FEDERAL 4-5D-64 | 5 | 060S | 040W | 4301350263 | 17661 | Federal | OW | P | |
| FEDERAL 1-6-64 | 6 | 060S | 040W | 4301350266 | 17662 | Federal | OW | P | |
| FEDERAL 4-6D-64 | 6 | 060S | 040W | 4301350267 | 17651 | Federal | OW | P | |
| FEDERAL 3-6D-64 | 6 | 060S | 040W | 4301350268 | 17650 | Federal | OW | P | |
| FEDERAL 5-6D-64 | 6 | 060S | 040W | 4301350269 | 17652 | Federal | OW | P | |
| FEDERAL 8-6D-64 | 6 | 060S | 040W | 4301350325 | 17664 | Federal | OW | P | |
| FEDERAL 10-1D-65 | 1 | 060S | 050W | 4301350326 | 18027 | Federal | OW | P | |
| FEDERAL 11-1D-65 | 1 | 060S | 050W | 4301350327 | 18039 | Federal | OW | P | |
| FEDERAL 12-1D-65 | 1 | 060S | 050W | 4301350328 | 18040 | Federal | OW | P | |
| FEDERAL 13-1D-65 | 1 | 060S | 050W | 4301350329 | 18042 | Federal | OW | P | |
| FEDERAL 14-1D-65 | 1 | 060S | 050W | 4301350330 | 18041 | Federal | OW | P | |
| FEDERAL 13-5D-64 | 5 | 060S | 040W | 4301350337 | 17714 | Federal | OW | P | |
| FEDERAL 14-5D-64 | 5 | 060S | 040W | 4301350338 | 17715 | Federal | OW | P | |
| FEDERAL 9-1D-65 | 1 | 060S | 050W | 4301350342 | 18026 | Federal | OW | P | |
| FEDERAL 13-6D-64 | 6 | 060S | 040W | 4301350347 | 17619 | Federal | OW | P | |
| FEDERAL 11-5D-64 | 5 | 060S | 040W | 4301350348 | 17690 | Federal | OW | P | |
| FEDERAL 12-5D-64 | 5 | 060S | 040W | 4301350349 | 17713 | Federal | OW | P | |
| FEDERAL 8-1D-65 | 1 | 060S | 050W | 4301350350 | 18025 | Federal | OW | P | |
| UTE TRIBAL 3-14D-54 | 14 | 050S | 040W | 4301350389 | 17904 | Indian | OW | P | |
| UTE TRIBAL 1-34D-55 | 34 | 050S | 050W | 4301350408 | 17931 | Indian | OW | P | |
| UTE TRIBAL 7-14-54 | 14 | 050S | 040W | 4301350409 | 17924 | Indian | OW | P | |
| UTE TRIBAL 8-21D-55 | 21 | 050S | 050W | 4301350435 | 17963 | Indian | OW | P | |
| UTE TRIBAL 8-34D-55 | 34 | 050S | 050W | 4301350436 | 17952 | Indian | OW | P | |
| UTE TRIBAL 5-16D-54 | 16 | 050S | 040W | 4301350475 | 17991 | Indian | OW | P | |
| UTE TRIBAL 12-14D-55 | 14 | 050S | 050W | 4301350476 | 17973 | Indian | OW | P | |
| UTE TRIBAL 8-15D-55 | 15 | 050S | 050W | 4301350477 | 17974 | Indian | OW | P | |
| UTE TRIBAL 3-14-55 | 14 | 050S | 050W | 4301350478 | 18002 | Indian | OW | P | |
| UTE TRIBAL 5-14-55 | 14 | 050S | 050W | 4301350479 | 18021 | Indian | OW | P | |
| UTE TRIBAL 8-10D-54 | 10 | 050S | 040W | 4301350488 | 18099 | Indian | OW | P | |
| UTE TRIBAL 7-34-55 | 34 | 050S | 050W | 4301350510 | 17949 | Indian | OW | P | |
| FEDERAL 4-4D-65 | 4 | 060S | 050W | 4301350521 | 18557 | Federal | OW | P | |
| FEDERAL 6-3D-64 | 3 | 060S | 040W | 4301350522 | 18073 | Federal | OW | P | |
| FEDERAL 1-1D-64 | 1 | 060S | 040W | 4301350524 | 18088 | Federal | OW | P | |
| FEDERAL 7-2D-65 | 2 | 060S | 050W | 4301350525 | 18100 | Federal | OW | P | |
| BERRY TRIBAL 12-34D-54 | 34 | 050S | 040W | 4301350527 | 17998 | Indian | OW | P | |
| FEDERAL 15-5D-65 | 5 | 060S | 050W | 4301350553 | 18537 | Federal | OW | P | |
| FEDERAL 11-4D-64 | 4 | 060S | 040W | 4301350565 | 18043 | Federal | OW | P | |
| FEDERAL 6-6D-65 | 6 | 060S | 050W | 4301350566 | 18521 | Federal | OW | P | |
| LC TRIBAL 3-15D-56 | 15 | 050S | 060W | 4301350598 | 18097 | Indian | OW | P | |
| LC TRIBAL 8-16D-56 | 16 | 050S | 060W | 4301350599 | 18161 | Indian | OW | P | |
| LC FEE 16-16D-56 | 16 | 050S | 060W | 4301350601 | 18165 | Fee | OW | P | |
| LC TRIBAL 10-16D-56 | 16 | 050S | 060W | 4301350602 | 18586 | Indian | OW | P | |
| LC TRIBAL 15-22D-56 | 22 | 050S | 060W | 4301350606 | 18278 | Indian | OW | P | |
| LC TRIBAL 5-23D-56 | 23 | 050S | 060W | 4301350625 | 18285 | Indian | OW | P | |
| LC TRIBAL 5-14D-56 | 14 | 050S | 060W | 4301350661 | 18219 | Indian | OW | P | |
| SFW FEE 14-10D-54 | 10 | 050S | 040W | 4301350686 | 18070 | Fee | OW | P | |
| LC FEE 1-22D-56 | 22 | 050S | 060W | 4301350718 | 18101 | Fee | OW | P | |
| FEDERAL 8-2D-65 | 2 | 060S | 050W | 4301350719 | 18614 | Federal | OW | P | |
| FEDERAL 1-2D-64 | 2 | 060S | 040W | 4301350730 | 18585 | Federal | OW | P | |
| FEDERAL 7-2D-64 | 2 | 060S | 040W | 4301350734 | 18584 | Federal | OW | P | |
| FEDERAL 10-6D-64 | 6 | 060S | 040W | 4301350735 | 18162 | Federal | OW | P | |
| FEDERAL 4-3D-64 | 3 | 060S | 040W | 4301350736 | 18621 | Federal | OW | P | |
| FEDERAL 12-3D-64 | 3 | 060S | 040W | 4301350737 | 18620 | Federal | OW | P | |
| LC TRIBAL 3-21D-56 | 21 | 050S | 060W | 4301350751 | 18462 | Indian | OW | P | |
| LC TRIBAL 5-21D-56 | 21 | 050S | 060W | 4301350752 | 18286 | Indian | OW | P | |
| FEDERAL 2-1D-65 | 1 | 060S | 050W | 4301350759 | 18172 | Federal | OW | P | |
| FEDERAL 3-1D-65 | 1 | 060S | 050W | 4301350760 | 18173 | Federal | OW | P | |

| | | | | | | | | | |
|---|---|---|---|---|---|---|---|---|---|
| FEDERAL 5-1D-65 | 1 | 060S | 050W | 4301350761 | 18174 | Federal | OW | P | |
| FEDERAL 9-2D-65 | 2 | 060S | 050W | 4301350762 | 18245 | Federal | OW | P | |
| FEDERAL 11-2D-65 | 2 | 060S | 050W | 4301350763 | 18589 | Federal | OW | P | |
| FEDERAL 15-2D-65 | 2 | 060S | 050W | 4301350764 | 18590 | Federal | OW | P | |
| LC TRIBAL 14-14D-56 | 14 | 050S | 060W | 4301350776 | 18287 | Indian | OW | P | |
| LC FEE 2-20D-56 | 20 | 050S | 060W | 4301350777 | 18622 | Fee | OW | P | |
| LC TRIBAL 12-22D-56 | 22 | 050S | 060W | 4301350780 | 18341 | Indian | OW | P | |
| FEDERAL 3-4D-65 | 4 | 060S | 050W | 4301350782 | 18556 | Federal | OW | P | |
| FEDERAL 6-4D-65 | 4 | 060S | 050W | 4301350783 | 19162 | Federal | OW | P | |
| FEDERAL 12-4D-65 | 4 | 060S | 050W | 4301350784 | 19171 | Federal | OW | P | |
| LC TRIBAL 14-15D-56 | 15 | 050S | 060W | 4301350834 | 18362 | Indian | OW | P | |
| UTE TRIBAL 7I-21D-54 | 21 | 050S | 040W | 4301350852 | 18423 | Indian | OW | P | BERRY PILOT EOR 246-02 |
| UTE TRIBAL 8L-21D-54 | 21 | 050S | 040W | 4301350853 | 18423 | Indian | OW | P | BERRY PILOT EOR 246-02 |
| UTE TRIBAL 10S-21D-54 | 21 | 050S | 040W | 4301350854 | 18423 | Indian | OW | P | BERRY PILOT EOR 246-02 |
| UTE TRIBAL 11-11-54 | 11 | 050S | 040W | 4301350861 | 18775 | Indian | OW | P | |
| LC TRIBAL 2-28D-56 | 28 | 050S | 060W | 4301350866 | 18592 | Indian | OW | P | |
| LC FEE 8-28D-56 | 28 | 050S | 060W | 4301350867 | 18342 | Fee | OW | P | |
| LC TRIBAL 6-27D-56 | 27 | 050S | 060W | 4301350868 | 18480 | Indian | OW | P | |
| LC FEE 15-23D-56 | 23 | 050S | 060W | 4301350870 | 18410 | Fee | OW | P | |
| LC TRIBAL 15-26-56 | 26 | 050S | 060W | 4301350871 | 18377 | Indian | OW | P | |
| UTE TRIBAL 16-11-55 | 11 | 050S | 050W | 4301350888 | 18707 | Indian | OW | P | |
| LC TRIBAL 2-5D-56 | 5 | 050S | 060W | 4301350925 | 18568 | Indian | OW | P | |
| LC TRIBAL 2-9D-56 | 9 | 050S | 060W | 4301350926 | 18425 | Indian | OW | P | |
| LC FEE 8-29-45 | 29 | 040S | 050W | 4301350928 | 18313 | Fee | OW | P | |
| LC FEE 13-29-45 | 29 | 040S | 050W | 4301350929 | 18426 | Fee | OW | P | |
| LC FEE 9-12D-57 | 12 | 050S | 070W | 4301350963 | 18541 | Fee | OW | P | |
| LC FEE 1-22-57 | 22 | 050S | 070W | 4301350965 | 18558 | Fee | OW | P | |
| LC TRIBAL 11-3D-56 | 3 | 050S | 060W | 4301350966 | 18464 | Indian | OW | P | |
| LC TRIBAL 3-34-45 | 34 | 040S | 050W | 4301350976 | 18661 | Indian | OW | P | |
| LC TRIBAL 9-10D-56 | 10 | 050S | 060W | 4301350987 | 18944 | Indian | OW | P | |
| LC TRIBAL 10-9D-56 | 9 | 050S | 060W | 4301350990 | 18864 | Indian | OW | P | |
| LC FEE 10-31D-45 | 31 | 040S | 050W | 4301350994 | 18443 | Fee | OW | P | |
| VIEIRA TRIBAL 4-4-54 | 4 | 050S | 040W | 4301350997 | 18747 | Indian | OW | P | |
| LC TRIBAL 10-21-56 | 21 | 050S | 060W | 4301350999 | 18439 | Indian | OW | P | |
| FEDERAL 1-5D-64 | 5 | 060S | 040W | 4301351012 | 18720 | Federal | OW | P | |
| FEDERAL 2-5D-64 | 5 | 060S | 040W | 4301351013 | 18723 | Federal | OW | P | |
| FEDERAL 7-5D-64 | 5 | 060S | 040W | 4301351014 | 18722 | Federal | OW | P | |
| FEDERAL 8-5D-64 | 5 | 060S | 040W | 4301351015 | 18721 | Federal | OW | P | |
| MYRIN TRIBAL 15-10-55 | 10 | 050S | 050W | 4301351024 | 18771 | Indian | OW | P | |
| LC TRIBAL 15-15D-56 | 15 | 050S | 060W | 4301351030 | 18440 | Indian | OW | P | |
| LC TRIBAL 9-15D-56 | 15 | 050S | 060W | 4301351031 | 18441 | Indian | OW | P | |
| LC TRIBAL 6-28-45 | 28 | 040S | 050W | 4301351034 | 18700 | Indian | OW | P | |
| FEDERAL 1-12D-65 | 12 | 060S | 050W | 4301351055 | 18739 | Federal | OW | P | |
| FEDERAL 8-12D-65 | 12 | 060S | 050W | 4301351056 | 18718 | Federal | OW | P | |
| FEDERAL 2-12D-65 | 12 | 060S | 050W | 4301351057 | 18738 | Federal | OW | P | |
| LC TRIBAL 15-8D-56 | 8 | 050S | 060W | 4301351060 | 18862 | Indian | OW | P | |
| LC TRIBAL 8-22D-56 | 22 | 050S | 060W | 4301351069 | 19233 | Indian | OW | P | |
| LC TRIBAL 9-17D-56 | 17 | 050S | 060W | 4301351070 | 18945 | Indian | OW | P | |
| LC TRIBAL 7-27-45 | 27 | 040S | 050W | 4301351073 | 18685 | Indian | OW | P | |
| LC TRIBAL 11-24-45 | 24 | 040S | 050W | 4301351076 | 18745 | Indian | OW | P | |
| FEDERAL 3-12D-65 | 12 | 060S | 050W | 4301351093 | 18705 | Federal | OW | P | |
| FEDERAL 4-12D-65 | 12 | 060S | 050W | 4301351094 | 18704 | Federal | OW | P | |
| FEDERAL 5-12D-65 | 12 | 060S | 050W | 4301351095 | 18702 | Federal | OW | P | |
| FEDERAL 6-12D-65 | 12 | 060S | 050W | 4301351096 | 18703 | Federal | OW | P | |
| LC TRIBAL 9-8D-56 | 8 | 050S | 060W | 4301351112 | 18522 | Indian | OW | P | |
| UTE TRIBAL 4-9-54 | 9 | 050S | 040W | 4301351126 | 19059 | Indian | OW | P | |
| UTE TRIBAL 6-9-54 | 9 | 050S | 040W | 4301351127 | 19017 | Indian | OW | P | |
| UTE TRIBAL 2-9-54 | 9 | 050S | 040W | 4301351128 | 18946 | Indian | OW | P | |
| UTE TRIBAL 1-10-54 | 10 | 050S | 040W | 4301351129 | 18879 | Indian | OW | P | |
| LC TRIBAL 8-30D-56 | 30 | 050S | 060W | 4301351131 | 18539 | Indian | OW | P | |
| LC TRIBAL 16-30D-56 | 30 | 050S | 060W | 4301351132 | 18540 | Indian | OW | P | |
| FEDERAL 1-1D-65 | 1 | 060S | 050W | 4301351142 | 18623 | Federal | OW | P | |
| UTE TRIBAL 8-9-54 | 9 | 050S | 040W | 4301351143 | 18947 | Indian | OW | P | |
| FEDERAL 15-1D-65 | 1 | 060S | 050W | 4301351175 | 18654 | Federal | OW | P | |
| FEDERAL 16-1D-65 | 1 | 060S | 050W | 4301351176 | 18655 | Federal | OW | P | |
| LC TRIBAL 11-29D-56 | 29 | 050S | 060W | 4301351183 | 18873 | Indian | OW | P | |

| | | | | | | | | | |
|---|---|---|---|---|---|---|---|---|---|
| STATE TRIBAL 8-12-55 | 12 | 050S | 050W | 4301351188 | 18986 | Indian | OW | P | |
| LC TRIBAL 11-20D-56 | 20 | 050S | 060W | 4301351189 | 18819 | Indian | OW | P | |
| LC FEE 5-20D-56 | 20 | 050S | 060W | 4301351190 | 18818 | Fee | OW | P | |
| LC FEE 9-19-56 | 19 | 050S | 060W | 4301351192 | 18596 | Fee | OW | P | |
| LC TRIBAL 9-9D-56 | 9 | 050S | 060W | 4301351198 | 18595 | Indian | OW | P | |
| FEDERAL 16-6-64 | 6 | 060S | 040W | 4301351217 | 18792 | Federal | OW | P | |
| FEDERAL 9-6D-64 | 6 | 060S | 040W | 4301351218 | 18791 | Federal | OW | P | |
| UTE TRIBAL 5-17-55 | 17 | 050S | 050W | 4301351220 | 18841 | Indian | OW | P | |
| UTE TRIBAL 16-3-54 | 3 | 050S | 040W | 4301351226 | 18664 | Indian | OW | P | |
| STATE TRIBAL 15-6-54 | 6 | 050S | 040W | 4301351227 | 18746 | Indian | OW | P | |
| STATE TRIBAL 8-7-54 | 7 | 050S | 040W | 4301351228 | 18743 | Indian | OW | P | |
| STATE TRIBAL 12-1-55 | 1 | 050S | 050W | 4301351229 | 18741 | Indian | OW | P | |
| STATE TRIBAL 11-2-55 | 2 | 050S | 050W | 4301351230 | 18742 | Indian | OW | P | |
| FEDERAL 1-11-65 | 11 | 060S | 050W | 4301351231 | 18689 | Federal | OW | P | |
| FEDERAL 8-11D-65 | 11 | 060S | 050W | 4301351232 | 18688 | Federal | OW | P | |
| FEDERAL 2-11D-65 | 11 | 060S | 050W | 4301351233 | 18690 | Federal | OW | P | |
| STATE TRIBAL 12-3-55 | 3 | 050S | 050W | 4301351236 | 18744 | Indian | OW | P | |
| UTE TRIBAL 11-4-55 | 4 | 050S | 050W | 4301351237 | 18663 | Indian | OW | P | |
| UTE TRIBAL 4-9-55 | 9 | 050S | 050W | 4301351238 | 18796 | Indian | OW | P | |
| UTE TRIBAL 15-5-55 | 5 | 050S | 050W | 4301351239 | 18740 | Indian | OW | P | |
| UTE FEE 9-9-54 | 9 | 050S | 040W | 4301351259 | 18642 | Fee | OW | P | |
| LC TRIBAL 4-29-45 | 29 | 040S | 050W | 4301351260 | 18719 | Indian | OW | P | |
| UTE FEE 14-9D-54 | 9 | 050S | 040W | 4301351271 | 18684 | Fee | OW | P | |
| UTE FEE 15-9D-54 | 9 | 050S | 040W | 4301351272 | 18687 | Fee | OW | P | |
| LC FEE 10-28D-56 | 28 | 050S | 060W | 4301351288 | 18591 | Fee | OW | P | |
| UTE TRIBAL 8-16D-54 | 16 | 050S | 040W | 4301351295 | 19003 | Indian | OW | P | |
| FEE TRIBAL 4-5-54 | 5 | 050S | 040W | 4301351303 | 19187 | Indian | OW | P | |
| LC TRIBAL 1-26-56 | 26 | 050S | 060W | 4301351306 | 18816 | Indian | OW | P | |
| UTE TRIBAL 6-16D-54 | 16 | 050S | 040W | 4301351307 | 19060 | Indian | OW | P | |
| LC TRIBAL 7-22D-56 | 22 | 050S | 060W | 4301351308 | 18795 | Indian | OW | P | |
| LC TRIBAL 9-22D-56 | 22 | 050S | 060W | 4301351309 | 18794 | Indian | OW | P | |
| LC TRIBAL 9-32D-56 | 32 | 050S | 060W | 4301351316 | 19228 | Indian | OW | P | |
| LC TRIBAL 7-26D-56 | 26 | 050S | 060W | 4301351319 | 18817 | Indian | OW | P | |
| LC FEE 8-6D-56 | 6 | 050S | 060W | 4301351342 | 18657 | Fee | OW | P | |
| LC FEE 10-29D-45 | 29 | 040S | 050W | 4301351343 | 18850 | Fee | OW | P | |
| LC TRIBAL 1-7D-56 | 7 | 050S | 060W | 4301351344 | 18774 | Indian | OW | P | |
| LC TRIBAL 9-7D-56 | 7 | 050S | 060W | 4301351346 | 18773 | Indian | OW | P | |
| LC TRIBAL 11-10D-56 | 10 | 050S | 060W | 4301351369 | 18840 | Indian | OW | P | |
| LC FEE 1-31D-45 | 31 | 040S | 050W | 4301351371 | 18686 | Fee | OW | P | |
| LC TRIBAL 14-21D-56 | 21 | 050S | 060W | 4301351384 | 18877 | Indian | OW | P | |
| LC TRIBAL 4-22D-56 | 22 | 050S | 060W | 4301351385 | 18878 | Indian | OW | P | |
| LC TRIBAL 8-21D-56 | 21 | 050S | 060W | 4301351392 | 18874 | Indian | OW | P | |
| UTE TRIBAL 1-17-55 | 17 | 050S | 050W | 4301351393 | 18848 | Indian | OW | P | |
| LC TRIBAL 4-33D-45 | 33 | 040S | 050W | 4301351401 | 18853 | Indian | OW | P | |
| LC TRIBAL 16-21D-56 | 21 | 050S | 060W | 4301351407 | 18875 | Indian | OW | P | |
| UTE TRIBAL 2-10D-54 | 10 | 050S | 040W | 4301351411 | 19172 | Indian | OW | P | |
| UTE TRIBAL 4-10D-54 | 10 | 050S | 040W | 4301351414 | 19069 | Indian | OW | P | |
| LC TRIBAL 2-21D-56 | 16 | 050S | 060W | 4301351418 | 19252 | Indian | OW | P | |
| LC TRIBAL 1-23D-45 | 23 | 040S | 050W | 4301351425 | 18855 | Indian | OW | P | |
| LC TRIBAL 2-28D-45 | 28 | 040S | 050W | 4301351429 | 18701 | Indian | OW | P | |
| LC TRIBAL 9-28D-45 | 28 | 040S | 050W | 4301351430 | 18656 | Indian | OW | P | |
| LC TRIBAL 1-29-56 | 29 | 050S | 060W | 4301351442 | 18876 | Indian | OW | P | |
| LC FEE 1-1-56 | 1 | 050S | 060W | 4301351458 | 18829 | Fee | OW | P | |
| LC Tribal 12-32-45 | 32 | 040S | 050W | 4301351465 | 18772 | Indian | OW | P | |
| UTE TRIBAL 2-5-54 | 5 | 050S | 040W | 4301351520 | 18880 | Indian | OW | P | |
| LC Tribal 3-32D-45 | 32 | 040S | 050W | 4301351561 | 18842 | Indian | OW | P | |
| LC TRIBAL 5-15D-56 | 15 | 050S | 060W | 4301351562 | 19253 | Indian | OW | P | |
| LC FEE 16-36-56 | 36 | 050S | 060W | 4301351611 | 19096 | Fee | OW | P | |
| LC TRIBAL 15-34-56 | 34 | 050S | 060W | 4301351647 | 18962 | Indian | OW | P | |
| LC TRIBAL 1-34D-56 | 34 | 050S | 060W | 4301351660 | 18988 | Indian | OW | P | |
| LC FEE 13-23-56 | 23 | 050S | 060W | 4301351706 | 18994 | Fee | OW | P | |
| LC FEE 11-23D-56 | 23 | 050S | 060W | 4301351707 | 18995 | Fee | OW | P | |
| LC TRIBAL 3-33-56 | 33 | 050S | 060W | 4301351711 | 19242 | Indian | OW | P | |
| LC FEE 11-29D-45 | 29 | 040S | 050W | 4301351743 | 19188 | Fee | OW | P | |
| LC FEE 4-28D-45 | 29 | 040S | 050W | 4301351745 | 18849 | Fee | OW | P | |
| CC Fee 7R-28-38 | 28 | 030S | 080W | 4301351852 | 18863 | Fee | OW | P | |

| | | | | | | | | | |
|---|---|---|---|---|---|---|---|---|---|
| FEDERAL 6-7-64 | 7 | 060S | 040W | 4301351915 | 19117 | Federal | OW | P | |
| FEDERAL 3-7D-64 | 7 | 060S | 040W | 4301351916 | 19115 | Federal | OW | P | |
| FEDERAL 4-7D-64 | 7 | 060S | 040W | 4301351917 | 19110 | Federal | OW | P | |
| FEDERAL 5-7D-64 | 7 | 060S | 040W | 4301351918 | 19111 | Federal | OW | P | |
| FEDERAL 2-7-64 | 7 | 060S | 040W | 4301351919 | 19139 | Federal | OW | P | |
| FEDERAL 1-7D-64 | 7 | 060S | 040W | 4301351920 | 19140 | Federal | OW | P | |
| FEDERAL 12-7D-64 | 7 | 060S | 040W | 4301351924 | 19025 | Federal | OW | P | |
| FEDERAL 11-7D-64 | 7 | 060S | 040W | 4301351925 | 19039 | Federal | OW | P | |
| FEDERAL 13-7D-64 | 7 | 060S | 040W | 4301351926 | 19026 | Federal | OW | P | |
| FEDERAL 14-7D-64 | 7 | 060S | 040W | 4301351927 | 19040 | Federal | OW | P | |
| FEDERAL 7-7D-64 | 7 | 060S | 040W | 4301351933 | 19141 | Federal | OW | P | |
| FEDERAL 8-7D-64 | 7 | 060S | 040W | 4301351934 | 19142 | Federal | OW | P | |
| FEDERAL 9-7D-64 | 7 | 060S | 040W | 4301351935 | 19143 | Federal | OW | P | |
| FEDERAL 10-7D-64 | 7 | 060S | 040W | 4301351936 | 19144 | Federal | OW | P | |
| ABBOTT FEE 2-6D-54 | 6 | 050S | 040W | 4301351949 | 18974 | Fee | OW | P | |
| ABBOTT FEE 8-6D-54 | 6 | 050S | 040W | 4301351950 | 18964 | Fee | OW | P | |
| ABBOTT FEE 4-6-54 | 6 | 050S | 040W | 4301351952 | 18965 | Fee | OW | P | |
| Federal 15-12D-65 | 12 | 060S | 050W | 4301351992 | 19051 | Federal | OW | P | |
| Federal 10-12D-65 | 12 | 060S | 050W | 4301351999 | 19052 | Federal | OW | P | |
| Federal 9-12D-65 | 12 | 060S | 050W | 4301352000 | 19053 | Federal | OW | P | |
| Federal 16-12D-65 | 12 | 060S | 050W | 4301352003 | 19054 | Federal | OW | P | |
| Federal 1-6D-65 | 6 | 060S | 050W | 4301352012 | 19189 | Federal | OW | P | |
| Federal 3-6D-65 | 6 | 060S | 050W | 4301352014 | 19190 | Federal | OW | P | |
| Federal 2-6-65 | 6 | 060S | 050W | 4301352017 | 19191 | Federal | OW | P | |
| Federal 7-6D-65 | 6 | 060S | 050W | 4301352018 | 19192 | Federal | OW | P | |
| Federal 16-11D-65 | 11 | 060S | 050W | 4301352045 | 19070 | Federal | OW | P | |
| Federal 15-11D-65 | 11 | 060S | 050W | 4301352046 | 19076 | Federal | OW | P | |
| Federal 10-11D-65 | 11 | 060S | 050W | 4301352047 | 19077 | Federal | OW | P | |
| Federal 9-11D-65 | 11 | 060S | 050W | 4301352048 | 19071 | Federal | OW | P | |
| Federal 11-12D-65 | 12 | 060S | 050W | 4301352049 | 19121 | Federal | OW | P | |
| Federal 12-12D-65 | 12 | 060S | 050W | 4301352050 | 19122 | Federal | OW | P | |
| Federal 13-12D-65 | 12 | 060S | 050W | 4301352052 | 19123 | Federal | OW | P | |
| Federal 14-12D-65 | 12 | 060S | 050W | 4301352053 | 19124 | Federal | OW | P | |
| LC Tribal 12-28D-45 | 28 | 040S | 050W | 4301352089 | 19378 | Indian | OW | P | |
| LC Tribal 2-32D-45 | 32 | 040S | 050W | 4301352113 | 19348 | Indian | OW | P | |
| LC Tribal 16-29D-45 | 32 | 040S | 050W | 4301352114 | 19349 | Indian | OW | P | |
| Vieira Tribal 3-4D-54 | 4 | 050S | 040W | 4301352145 | 19210 | Indian | OW | P | |
| Vieira Tribal 5-4D-54 | 4 | 050S | 040W | 4301352146 | 19193 | Indian | OW | P | |
| Vieira Tribal 6-4D-54 | 4 | 050S | 040W | 4301352147 | 19216 | Indian | OW | P | |
| Lamplugh Tribal 6-3D-54 | 3 | 050S | 040W | 4301352148 | 19289 | Indian | OW | P | |
| Lamplugh Tribal 5-3D-54 | 3 | 050S | 040W | 4301352149 | 19290 | Indian | GW | P | |
| Lamplugh Tribal 4-3D-54 | 3 | 050S | 040W | 4301352150 | 19291 | Indian | OW | P | |
| Lamplugh Tribal 3-3D-54 | 3 | 050S | 040W | 4301352151 | 19292 | Indian | OW | P | |
| UTE Tribal 6-35D-54 | 35 | 050S | 040W | 4301352158 | 19254 | Indian | GW | P | |
| UTE Tribal 4-35D-54 | 35 | 050S | 040W | 4301352159 | 19255 | Indian | GW | P | |
| Heiner Tribal 3-11D-54 | 11 | 050S | 040W | 4301352165 | 19194 | Indian | OW | P | |
| Heiner Tribal 4-11-54 | 11 | 050S | 040W | 4301352166 | 19195 | Indian | OW | P | |
| Heiner Tribal 5-11D-54 | 11 | 050S | 040W | 4301352167 | 19196 | Indian | OW | P | |
| Conolly Tribal 1-11D-54 | 11 | 050S | 040W | 4301352168 | 19270 | Indian | OW | P | |
| Conolly Tribal 2-11D-54 | 11 | 050S | 040W | 4301352169 | 19197 | Indian | OW | P | |
| Conolly Tribal 7-11D-54 | 11 | 050S | 040W | 4301352170 | 19280 | Indian | OW | P | |
| Conolly Tribal 8-11D-54 | 11 | 050S | 040W | 4301352171 | 19281 | Indian | OW | P | |
| Casper Tribal 1-5D-54 | 5 | 050S | 040W | 4301352180 | 19198 | Indian | OW | P | |
| Fee Tribal 6-5D-54 | 5 | 050S | 040W | 4301352181 | 19199 | Indian | OW | P | |
| Fee Tribal 5-5D-54 | 5 | 050S | 040W | 4301352182 | 19200 | Indian | OW | P | |
| Fee Tribal 3-5D-54 | 5 | 050S | 040W | 4301352184 | 19201 | Indian | OW | P | |
| Casper Tribal 7-5D-54 | 5 | 050S | 040W | 4301352185 | 19202 | Indian | OW | P | |
| UTE Tribal 10-35D-54 | 35 | 050S | 040W | 4301352198 | 19320 | Indian | OW | P | |
| UTE Tribal 14-35D-54 | 35 | 050S | 040W | 4301352199 | 19311 | Indian | GW | P | |
| UTE Tribal 12-35D-54 | 35 | 050S | 040W | 4301352200 | 19312 | Indian | OW | P | |
| UTE Tribal 16-35D-54 | 35 | 050S | 040W | 4301352230 | 19321 | Indian | OW | P | |
| Evans Tribal 1-3-54 | 3 | 050S | 040W | 4301352234 | 19264 | Indian | OW | P | |
| Evans Tribal 2-3D-54 | 3 | 050S | 040W | 4301352235 | 19265 | Indian | OW | P | |
| Evans Tribal 7-3D-54 | 3 | 050S | 040W | 4301352236 | 19256 | Indian | OW | P | |
| Evans Tribal 8-3D-54 | 3 | 050S | 040W | 4301352237 | 19257 | Indian | OW | P | |
| Ute Tribal 9-3D-54 | 3 | 050S | 040W | 4301352249 | 19236 | Indian | OW | P | |

| | | | | | | | | | |
|---|---|---|---|---|---|---|---|---|---|
| Ute Tribal 15-3D-54 | 3 | 050S | 040W | 4301352250 | 19237 | Indian | OW | P | |
| Ute Tribal 10-3-54 | 3 | 050S | 040W | 4301352251 | 19238 | Indian | OW | P | |
| Ute Tribal 14-3D-54 | 3 | 050S | 040W | 4301352298 | 19258 | Indian | OW | P | |
| Ute Tribal 12-3D-54 | 3 | 050S | 040W | 4301352299 | 19259 | Indian | OW | P | |
| Ute Tribal 11-3D-54 | 3 | 050S | 040W | 4301352300 | 19260 | Indian | OW | P | |
| Ute Tribal 16-4D-54 | 4 | 050S | 040W | 4301352302 | 19350 | Indian | OW | P | |
| Ute Tribal 15-4D-54 | 4 | 050S | 040W | 4301352303 | 19293 | Indian | OW | P | |
| Ute Tribal 9-4D-54 | 4 | 050S | 040W | 4301352305 | 19304 | Indian | OW | P | |
| Ute Tribal 10-4D-54 | 4 | 050S | 040W | 4301352307 | 19294 | Indian | OW | P | |
| UTE Tribal 2-35D-54 | 35 | 050S | 040W | 4301352319 | 19322 | Indian | OW | P | |
| UTE Tribal 8-35D-54 | 35 | 050S | 040W | 4301352320 | 19323 | Indian | OW | P | |
| Abbott Fee 5-6D-54 | 6 | 050S | 040W | 4301352326 | 19351 | Fee | OW | P | |
| Ute Tribal 6-11D-54 | 11 | 050S | 040W | 4301352330 | 19243 | Indian | OW | P | |
| Ute Tribal 12-11D-54 | 11 | 050S | 040W | 4301352331 | 19244 | Indian | OW | P | |
| Ute Tribal 14-11D-54 | 11 | 050S | 040W | 4301352332 | 19245 | Indian | OW | P | |
| Ute Tribal 11-4D-54 | 4 | 050S | 040W | 4301352343 | 19305 | Indian | OW | P | |
| Ute Tribal 12-4D-54 | 4 | 050S | 040W | 4301352344 | 19352 | Indian | OW | P | |
| Ute Tribal 13-4D-54 | 4 | 050S | 040W | 4301352345 | 19353 | Indian | OW | P | |
| Ute Tribal 14-4D-54 | 4 | 050S | 040W | 4301352346 | 19306 | Indian | OW | P | |
| Ute Tribal 16-5D-54 | 5 | 050S | 040W | 4301352545 | 99999 | Indian | OW | P | |
| Ute Tribal 15-5D-54 | 5 | 050S | 040W | 4301352546 | 99999 | Indian | OW | P | |
| Ute Tribal 10-5D-54 | 5 | 050S | 040W | 4301352547 | 99999 | Indian | OW | P | |
| Ute Tribal 8-5D-54 | 5 | 050S | 040W | 4301352548 | 99999 | Indian | OW | P | |
| SCOFIELD-THORPE 26-31 | 26 | 120S | 070E | 4300730987 | 15218 | Fee | D | PA | |
| SCOFIELD-THORPE 26-43 | 26 | 120S | 070E | 4300730990 | 14922 | Fee | D | PA | |
| SCOFIELD CHRISTIANSEN 8-23 | 8 | 120S | 070E | 4300730999 | 15172 | Fee | D | PA | |
| CC FEE 7-28-38 | 28 | 030S | 080W | 4301350887 | 18288 | Fee | D | PA | |
| CC FEE 8-9-37 | 9 | 030S | 070W | 4301350896 | 18660 | Fee | D | PA | |
| ST LOST CREEK 32-44 | 32 | 110S | 070E | 4304930023 | 14450 | State | D | PA | |
| SCOFIELD THORPE 22-41X RIG SKID | 22 | 120S | 070E | 4300730890 | 13719 | Fee | GW | S | |
| SCOFIELD-THORPE 35-13 | 35 | 120S | 070E | 4300730991 | 14846 | Fee | GW | S | |
| SCOFIELD-THORPE 23-31 | 23 | 120S | 070E | 4300731001 | 14923 | Fee | GW | S | |
| NUTTERS RIDGE FED 5-1 | 5 | 060S | 040W | 4301330403 | 8231 | Federal | OW | S | |
| WIRE FENCE CYN FED 15-1 | 15 | 060S | 050W | 4301330404 | 8233 | Federal | GW | S | |
| R FORK ANTELOPE CYN FED 25-1 | 25 | 060S | 050W | 4301330406 | 8234 | Federal | OW | S | |
| WOLF HOLLOW 22-1 | 22 | 060S | 050W | 4301330425 | 10370 | Federal | GW | S | |
| ANTELOPE RIDGE 24-1 | 24 | 060S | 050W | 4301330426 | 10371 | Federal | OW | S | |
| B C UTE TRIBAL 8-21 | 21 | 050S | 040W | 4301330829 | 8414 | Indian | OW | S | BERRY PILOT EOR 246-02 |
| Z and T UTE TRIBAL 10-21 | 21 | 050S | 040W | 4301331283 | 11133 | Indian | GW | S | BERRY PILOT EOR 246-02 |
| Z and T UTE TRIBAL 12-22 | 22 | 050S | 040W | 4301331311 | 11421 | Indian | OW | S | |
| UTE TRIBAL 15-17 | 17 | 050S | 040W | 4301331649 | 11956 | Indian | OW | S | |
| UTE TRIBAL 7-30 | 30 | 050S | 040W | 4301332167 | 12945 | Indian | OW | S | |
| UTE TRIBAL 8-35-55 | 35 | 050S | 050W | 4301332267 | 13571 | Indian | OW | S | |
| UTE TRIBAL 10-16-55 | 16 | 050S | 050W | 4301332345 | 13693 | Indian | OW | S | |
| FOY TRIBAL 11-34-55 | 34 | 050S | 050W | 4301332351 | 13648 | Indian | OW | S | |
| UTE TRIBAL 13-30-54 | 30 | 050S | 040W | 4301332409 | 13968 | Indian | OW | S | |
| UTE TRIBAL 3-33-54 | 33 | 050S | 040W | 4301332412 | 13938 | Indian | OW | S | |
| UTE TRIBAL 1-20-55 | 20 | 050S | 050W | 4301332414 | 14548 | Indian | OW | S | |
| UTE TRIBAL 11-30-54 | 30 | 050S | 040W | 4301332512 | 13982 | Indian | OW | S | |
| UTE TRIBAL 2-24-54 | 24 | 050S | 040W | 4301332569 | 14314 | Indian | OW | S | |
| UTE TRIBAL 10-14-55 | 14 | 050S | 050W | 4301332601 | 14331 | Indian | OW | S | |
| MOON TRIBAL 3-27-54 | 27 | 050S | 040W | 4301332613 | 14416 | Indian | OW | S | |
| UTE TRIBAL 7-21-54 | 21 | 050S | 040W | 4301332623 | 14383 | Indian | OW | S | BERRY PILOT EOR 246-02 |
| UTE TRIBAL 16-24-55 | 24 | 050S | 050W | 4301332672 | 14384 | Indian | GW | S | |
| UTE TRIBAL 7-35-54 | 35 | 050S | 040W | 4301332774 | 15019 | Indian | OW | S | |
| UTE TRIBAL 16-25-54 | 25 | 050S | 040W | 4301332779 | 15078 | Indian | OW | S | |
| MOON TRIBAL 13-27-54 | 27 | 050S | 040W | 4301332801 | 15057 | Indian | OW | S | |
| UTE TRIBAL 15-15-55 | 15 | 050S | 050W | 4301332855 | 15114 | Indian | OW | S | |
| UTE TRIBAL 5-36-55 | 36 | 050S | 050W | 4301332930 | 15301 | Indian | OW | S | |
| UTE TRIBAL 8-24-54 | 24 | 050S | 040W | 4301332933 | 15402 | Indian | OW | S | |
| UTE TRIBAL 12-15-55 | 15 | 050S | 050W | 4301332981 | 15348 | Indian | OW | S | |
| UTE TRIBAL 9-21-54 | 21 | 050S | 040W | 4301333040 | 15360 | Indian | OW | S | BERRY PILOT EOR 246-02 |
| UTE TRIBAL 15-21-54 | 21 | 050S | 040W | 4301333114 | 15441 | Indian | OW | S | BERRY PILOT EOR 246-02 |
| UTE TRIBAL 10-16-54 | 16 | 050S | 040W | 4301333129 | 15454 | Indian | OW | S | |
| TAYLOR FEE 7-14-56 | 14 | 050S | 060W | 4301333140 | 15601 | Fee | OW | S | |
| UTE TRIBAL 9S-25-55 | 25 | 050S | 050W | 4301333245 | 15962 | Indian | OW | S | |

| | | | | | | | | | |
|---|---|---|---|---|---|---|---|---|---|
| UTE TRIBAL 9-5-54 | 5 | 050S | 040W | 4301351111 | 18909 | Indian | OW | S | |
| ABBOTT FEE 6-6-54 | 6 | 050S | 040W | 4301351948 | 18963 | Fee | OW | S | |