001

STATE OF UTAH
DEPARTMENT OF NATURAL RESOURCES
DIVISION OF OIL, GAS AND MINING

FORM 3

AMENDED REPORT ☐
(highlight changes)

# APPLICATION FOR PERMIT TO DRILL

5. MINERAL LEASE NO: 14-20-H62-4662
6. SURFACE: INDIAN

1A. TYPE OF WORK: DRILL [X] REENTER ☐ DEEPEN ☐

7. IF INDIAN, ALLOTTEE OR TRIBE NAME: UTE

8. TYPE OF WELL: OIL [X] GAS ☐ OTHER _____ SINGLE ZONE [X] MULTIPLE ZONE ☐

8. UNIT or CA AGREEMENT NAME:

2. NAME OF OPERATOR: BERRY PETROLEUM COMPANY

9. WELL NAME and NUMBER: UTE TRIBAL 3-30-54

3. ADDRESS OF OPERATOR: RT. 3 BOX 3020 CITY ROOSEVELT STATE UTAH ZIP 84066
PHONE NUMBER: (435)722-1325

10. FIELD AND POOL, OR WILDCAT: BRUNDAGE CANYON

4. LOCATION OF WELL (FOOTAGES)
AT SURFACE: 1068' FNL, 2335' FWL 553079 X 40.02184 4430157 Y -110.37799
AT PROPOSED PRODUCING ZONE: SAME AS ABOVE

11. QTR/QTR, SECTION, TOWNSHIP, RANGE, MERIDIAN: (NE/NW) SEC. 30, T.5S., R.4W. U.S.B. & M.

14. DISTANCE IN MILES AND DIRECTION FROM NEAREST TOWN OR POST OFFICE: 23.50 MILES FROM MYTON, UTAH

12. COUNTY: DUCHESNE
13. STATE: UTAH

15. DISTANCE TO NEAREST PROPERTY OR LEASE LINE (FEET): 1068'
16. NUMBER OF ACRES IN LEASE: 624.20
17. NUMBER OF ACRES ASSIGNED TO THIS WELL: 40

18. DISTANCE TO NEAREST WELL (DRILLING, COMPLETED, OR APPLIED FOR) ON THIS LEASE (FEET): 1187'
19. PROPOSED DEPTH: 6025'
20. BOND DESCRIPTION: RLB0005651

21. ELEVATIONS (SHOW WHETHER DF, RT, GR, ETC.): 6776' GR
22. APPROXIMATE DATE WORK WILL START: REFER TO BPC SOP PLAN
23. ESTIMATED DURATION: REFER TO BPC SOP PLAN

24. PROPOSED CASING AND CEMENTING PROGRAM

| SIZE OF HOLE | CASING SIZE, GRADE, AND WEIGHT PER FOOT | SETTING DEPTH | CEMENT TYPE, QUANTITY, YIELD, AND SLURRY WEIGHT |
|---|---|---|---|

REFER TO BERRY PETROLEUM COMPANY SOP'S DRILLING PROGRAM/CASING DESIGN

OPERATOR REQUESTS PERMISSION TO DRILL THE SUBJECT WELL. PLEASE SEE THE ATTACHED CONDITIONS FOR APPROVAL.

IF YOU REQUIRE ADDITIONAL INFORMATION PLEASE CONTACT:
EDDY COURTRIGHT
1614 SOUTH 2000 WEST OFFICE: (435)722-1325 CELLULAR: (435)823-1862
RT. 3 BOX 3020
ROOSEVELT, UTAH 84066

25. ATTACHMENTS

VERIFY THE FOLLOWING ARE ATTACHED IN ACCORDANCE WITH THE UTAH OIL AND GAS CONSERVATION GENERAL RULES:

[X] WELL PLAT OR MAP PREPARED BY LICENSED SURVEYOR OR ENGINEER
[X] EVIDENCE OF DIVISION OF WATER RIGHTS APPROVAL FOR USE OF WATER
[X] COMPLETE DRILLING PLAN (BPC SOP ON FILE WITH STATE)
☐ FORM 5, IF OPERATOR IS PERSON OR COMPANY OTHER THAN THE LEASE OWNER

NAME (PLEASE PRINT) DEBBIE L. WISENER TITLE PRODUCTION & REGULATORY TECHNICIAN

SIGNATURE DATE 05/20/04

(This space for State use only)

API NUMBER ASSIGNED: 43-013-32625

APPROVAL

Approved by the Utah Division of Oil, Gas and Mining
Date: 06-30-04
By:

RECEIVED
JUL 29 2004
DIV. OF OIL, GAS & MINING

(11/2001)

(See Instructions on Reverse Side)

Federal Approval of this Action is Necessary

# BERRY PETROLEUM COMPANY

Well location, UTE TRIBAL #3-30-54, located as shown in the NE 1/4 NW 1/4 of Section 30, T5S, R4W, U.S.B.&M. Duchesne County, Utah.

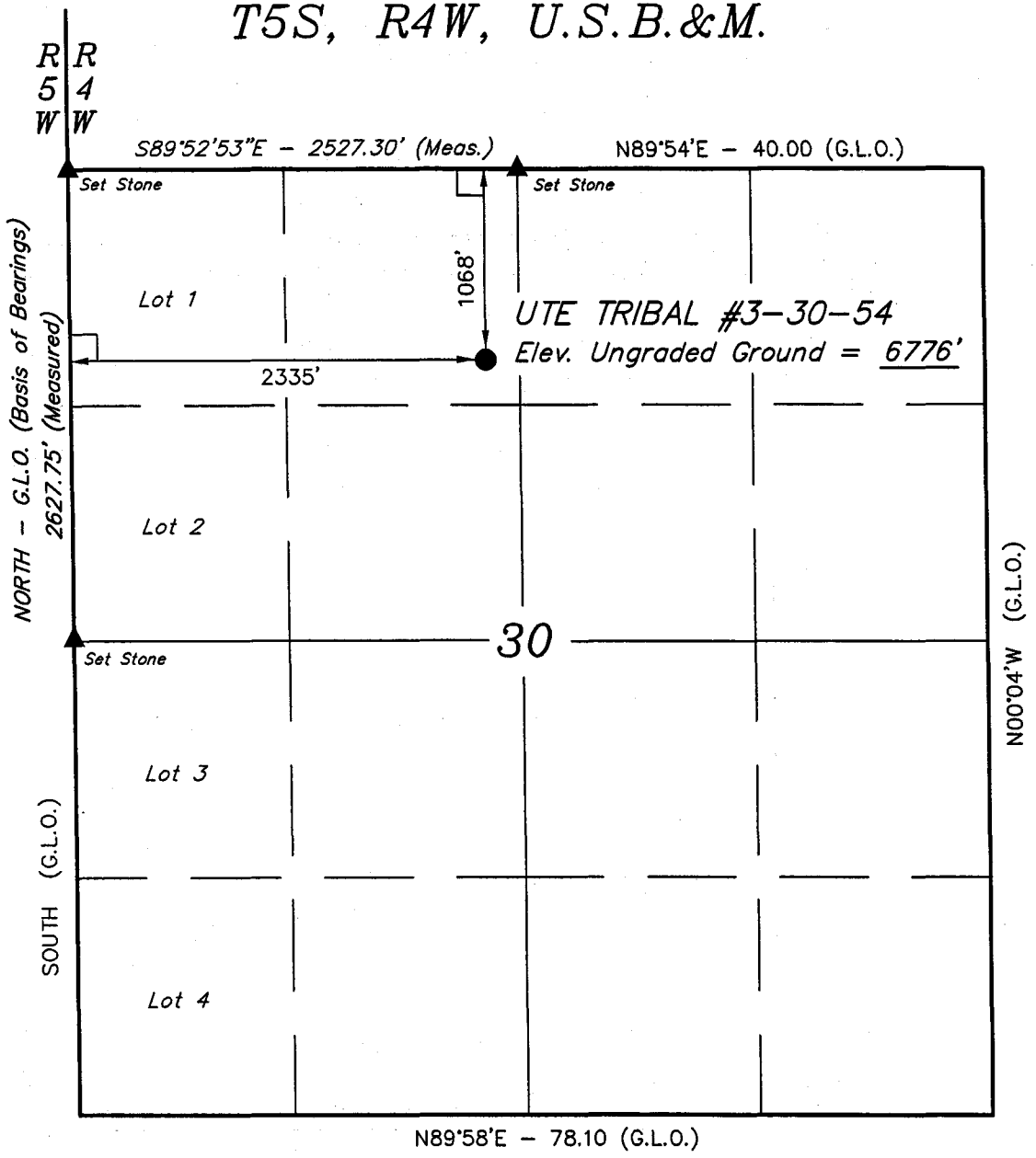


LEGEND:

└ = 90° SYMBOL

● = PROPOSED WELL HEAD.

▲ = SECTION CORNERS LOCATED.

## BASIS OF ELEVATION

SPOT ELEVATION AT THE NORTHWEST CORNER OF SECTION 30, T5S, R4W, U.S.B.&M. TAKEN FROM THE DUCHESNE SW, QUADRANGLE, UTAH, DUCHESNE COUNTY, 7.5 MINUTE QUAD. (TOPOGRAPHIC MAP) PUBLISHED BY THE UNITED STATES DEPARTMENT OF THE INTERIOR, GEOLOGICAL SURVEY. SAID ELEVATION IS MARKED AS BEING 6885 FEET.

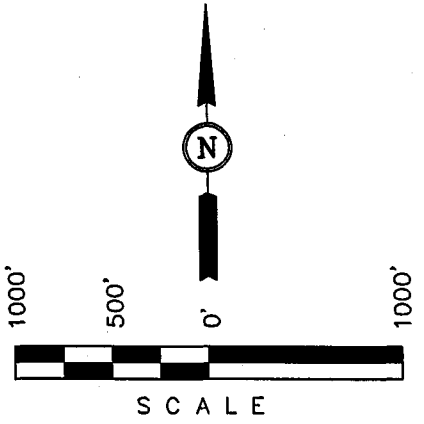


## CERTIFICATE

THIS IS TO CERTIFY THAT THE ABOVE PLAT WAS PREPARED FROM FIELD NOTES OF ACTUAL SURVEYS MADE BY ME OR UNDER MY SUPERVISION AND THAT THE SAME ARE TRUE AND CORRECT TO THE BEST OF MY KNOWLEDGE AND BELIEF.

REGISTERED LAND SURVEYOR
REGISTRATION NO. 161319
STATE OF UTAH

Revised: 05-13-04 D.R.B.

**UINTAH ENGINEERING & LAND SURVEYING**
*85 SOUTH 200 EAST - VERNAL, UTAH 84078*
(435) 789-1017

| | | |
|---|---|---|
| SCALE 1" = 1000' | DATE SURVEYED: 4-30-97 | DATE DRAWN: 5-6-97 |
| PARTY D.A. C.L. C.B.T. | REFERENCES G.L.O. PLAT | |
| WEATHER WARM | FILE BERRY PETROLEUM COMPANY | |

002

# Berry Petroleum Company

**Brundage Canyon Field**
**1614 South 2000 West**
**Rt. 3 Box 3020**
**Roosevelt, UT 84066**

**Ph. (435) 722-1325**
**Fax: (435) 722-1321**
**www.bry.com**

August 16, 2004

State of Utah
Department of Natural Resources
Division of Oil, Gas, and Mining
1594 West North Temple, Suite 1210
Box 145801
Salt Lake City, Utah 84114-5801

Re: Oil and Gas Conservation General Rules
R649-3-3 Exception to Location and Siting of Wells.
Ute Tribal No. 3-30-54

Gentlemen:

Berry Petroleum Company is proposing to drill a development well in the Brundage Canyon Field, Duchesne County, Utah. The well is located on lands within the Uintah and Ouray Ute Indian Reservation. A copy of the Federal Application for Permit to Drill (APD) is attached for your review. This APD has been submitted to the Bureau of Land Management (BLM) in Vernal and the Bureau of Indian Affairs (BIA) at Ft. Duchesne.

As shown on the attached staking plat, the proposed location for the Ute Tribal No. 3-30-54 falls outside of the allowed standard well spacing (R649-3-2). Berry is requesting an exception to the spacing requirement per regulation R649-3-3 since Berry was unable to locate the proposed well within the allowed spacing "window" due to topographic constraints. The staked footages represent the closest accessible location to the spacing "window".

In accordance with R649-3-3, Berry is providing a copy of the staking plat showing the proposed location in relation to the allowed spacing "window" and all tracts contacted by a circle with a radius of 460'. A second plat is also attached showing the actual or recently proposed location for all direct or diagonal offsetting wells. As to the 460' radius circle, Berry is also the owner of the adjacent NW/4 NE/4, SW/4 NE/4, SE/4 NW/4, of Section 30.

Berry is requesting approval of this excepted location as proposed. If additional information is required, please contact Dan Anderson at (303) 825-3344.

Sincerely,

Debbie L. Wisener
Production & Regulatory Technician

RECEIVED
AUG 27 2004
DIV. OF OIL, GAS & MINING

enclosures

# BERRY PETROLEUM COMPANY

Well location, UTE TRIBAL #3-30-54, located as shown in the NE 1/4 NW 1/4 of Section 30, T5S, R4W, U.S.B.&M. Duchesne County, Utah.

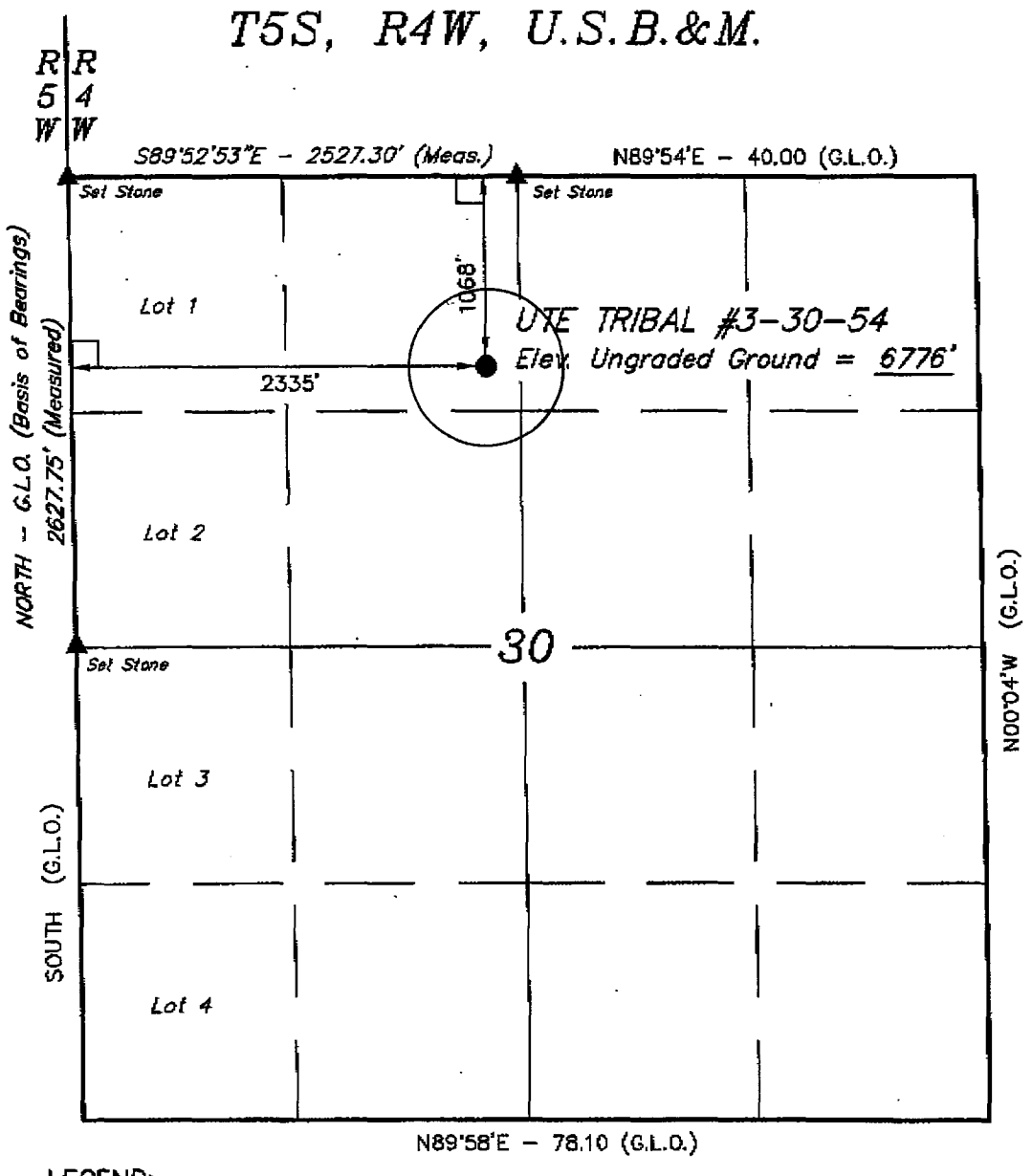


## BASIS OF ELEVATION

SPOT ELEVATION AT THE NORTHWEST CORNER OF SECTION 30, T5S, R4W, U.S.B.&M. TAKEN FROM THE DUCHESNE SW, QUADRANGLE, UTAH, DUCHESNE COUNTY, 7.5 MINUTE QUAD. (TOPOGRAPHIC MAP) PUBLISHED BY THE UNITED STATES DEPARTMENT OF THE INTERIOR, GEOLOGICAL SURVEY. SAID ELEVATION IS MARKED AS BEING 6885 FEET.

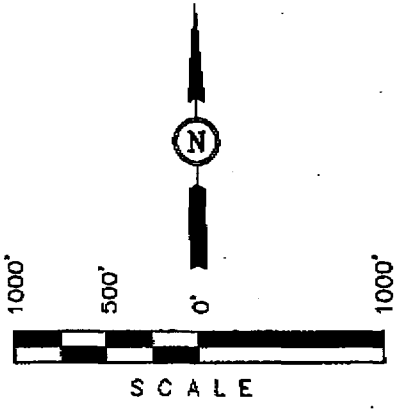


## CERTIFICATE

THIS IS TO CERTIFY THAT THE ABOVE PLAT WAS PREPARED FROM FIELD NOTES OF ACTUAL SURVEYS MADE BY ME OR UNDER MY SUPERVISION AND THAT THE SAME ARE TRUE AND CORRECT TO THE BEST OF MY KNOWLEDGE AND BELIEF.

REGISTERED LAND SURVEYOR
REGISTRATION NO. 161319
STATE OF UTAH

Revised: 05-13-04 D.R.B.

**UINTAH ENGINEERING & LAND SURVEYING**
*85 SOUTH 200 EAST - VERNAL, UTAH 84078*
(435) 789-1017

| | | |
|---|---|---|
| SCALE 1" = 1000' | DATE SURVEYED: 4-30-97 | DATE DRAWN: 5-6-97 |
| PARTY D.A. C.L. C.B.T. | REFERENCES G.L.O. PLAT | |
| WEATHER WARM | FILE BERRY PETROLEUM COMPANY | |

LEGEND:

- ∟ = 90° SYMBOL
- ● = PROPOSED WELL HEAD.
- ▲ = SECTION CORNERS LOCATED.

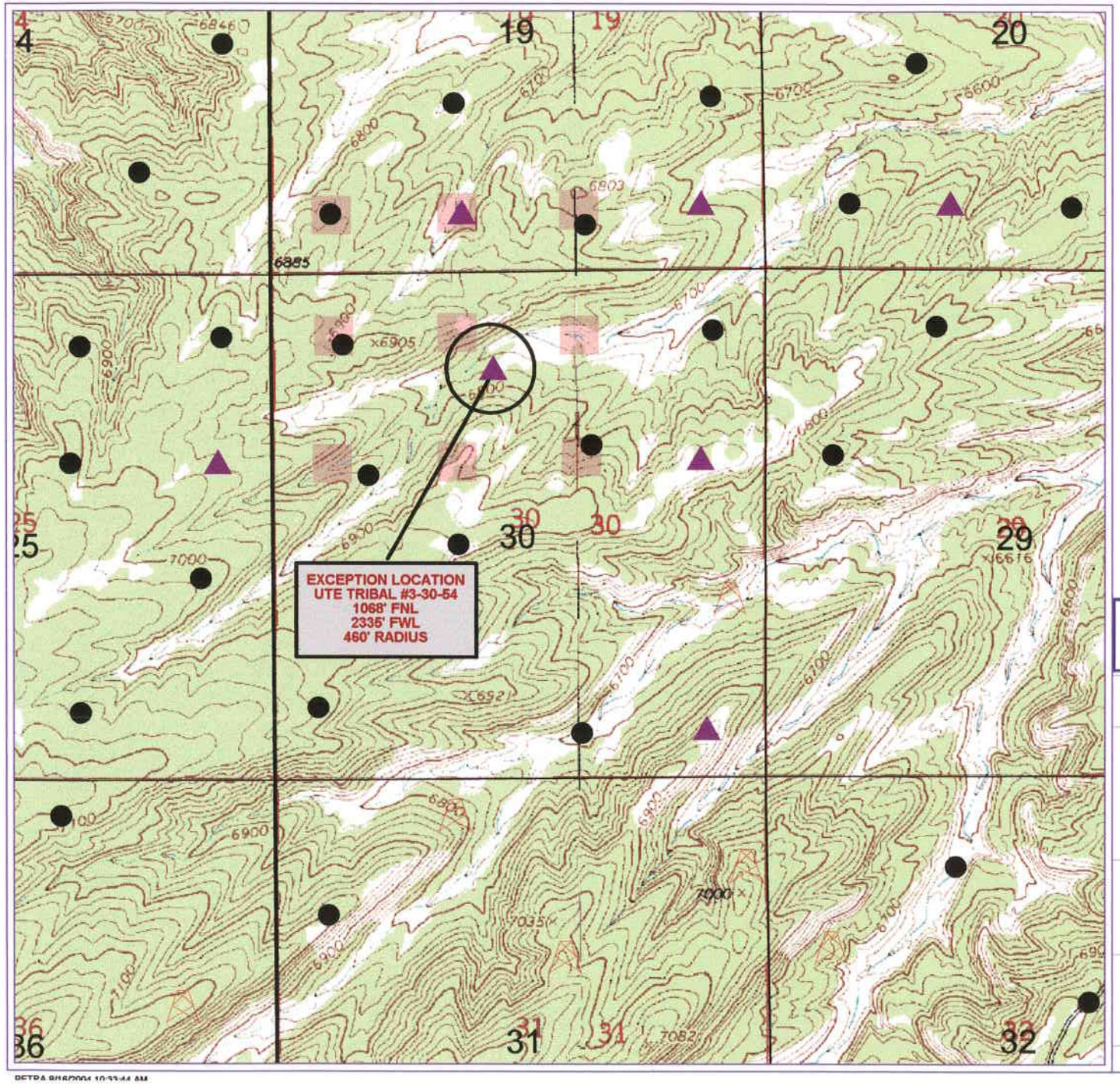


Berry Petroleum Company

**Brundage Canyon Project**

**Ute Tribal #3-30-54**

**Exception Location Plat**

Sec. 30, T5S R4W - Duchesne Co, Utah

WELL SYMBOLS
- 2004 Oil Well
- Pending APD - Pre-Onsite
- Oil Well

0 1,534 3,068

FEET

August 16, 2004

PETRA 8/16/2004 10:33:44 AM

003

SELF-CERTIFICATION STATEMENT

The following self -certification statement is provided per federal requirements dated June 15, 1988.

Please be advised that Berry Petroleum Company is considered to be the operator of the following well.

Ute Tribal 3-30-54
NE 1/4, NW 1/4, 1068' FNL 2335' FWL, Section 30, T. 5 S., R. 4 W., U.S.B.&M.
Lease BIA 14-20-H62-4662
Duchesne, County, Utah

Berry Petroleum Company is responsible under the terms of the lease for the operations conducted upon the lease lands.

Debbie L. Wisener
Production & Regulatory Technician
Berry Petroleum Company
1614 South 2000 West
Route 3, Box 3020
Roosevelt, Utah 84066
435-722-1325

BERRY PETROLEUM COMPANY
Ute Tribal 3-30-54
Surface location NE 1/4, NW 1/4, 1068' FNL 2335' FWL, Section 30, T. 5 S., R. 4 W., U.S.B.&M.
Duchesne County, Utah

ONSHORE ORDER NO. 1

DRILLING PROGRAM

**1,2 Estimated Tops of Geological Markers and Formations Expected to Contain Water, Oil and Gas and Other Minerals**

| Formation | Depth |
|---|---|
| Uinta | surface |
| Green River | 1324' |
| Mahogany | 2572' |
| TGR3 Marker | 3598' |
| *Douglas Creek | 4367' |
| *Castle Peak | 5286' |
| Uteland Butte Ls. | 5702' |
| Wasatch | 5924' |
| TD | 6025' |

*PROSPECTIVE PAY

**3 Pressure Control Equipment**

PLEASE REFER TO BERRY PETROLEUM COMPANY STANDARD OPERATING PROCEDURE (SOP VERSION: AUGUST 28, 2003).

**4 Proposed Casing and Cementing Program**

PLEASE REFER TO BERRY PETROLEUM COMPANY STANDARD OPERATING PROCEDURE (SOP VERSION: AUGUST 28, 2003).

**5 Drilling Fluids Program**

PLEASE REFER TO BERRY PETROLEUM COMPANY STANDARD OPERATING PROCEDURE (SOP VERSION: AUGUST 28, 2003).

**6 Evaluation Program**

PLEASE REFER TO BERRY PETROLEUM COMPANY STANDARD OPERATING PROCEDURE (SOP VERSION: AUGUST 28, 2003).

## 7 Abnormal Conditions

PLEASE REFER TO BERRY PETROLEUM COMPANY STANDARD OPERATING PROCEDURE (SOP VERSION: AUGUST 28, 2003).

## 8 Anticipated Starting Dates and Notification of Operations

PLEASE REFER TO BERRY PETROLEUM COMPANY STANDARD OPERATING PROCEDURE (SOP VERSION: AUGUST 28, 2003).

## 9 Other information

PLEASE REFER TO BERRY PETROLEUM COMPANY STANDARD OPERATING PROCEDURE (SOP VERSION: AUGUST 28, 2003).

BERRY PETROLEUM COMPANY
Ute Tribal 3-30-54
Surface location NE 1/4, NW 1/4; 1068' FNL 2335' FWL, Section 30, T. 5 S., R. 4 W., U.S.B.&M.
Duchesne County, Utah

ONSHORE ORDER NO. 1

MULTI POINT SURFACE USE & OPERATIONS PLAN

## 1 Existing Roads

To reach the Berry Petroleum Company well, Ute Tribal 3-30-54 location, in Section 30-T5S-R4W:

Start in Myton, Utah. Proceed west on US Highway 40, 8.8 miles to the Antelope Creek/Sowers Canyon Road at the Bridgeland turnoff. Turn south and proceed 10.1 miles to the Brundage Canyon Road. Turn south on the Brundage Canyon road and proceed southwest 1.9 miles. Turn west and proceed 1.7 miles. Turn south and proceed 0.7 miles southwest. Turn west and proceed 0.3 miles to the Ute Tribal 3-30-54 location.

The existing oilfield service road may need some surface material to prevent or repair holes in the road due to heavy truck traffic during the drilling and completion operation. If repairs are made the operator will secure material from private sources.

Please see the attached map for additional details.

## 2 Planned Access Road

See Topographic Map "B" for the location of the proposed access road.

## 3 Location of Existing Wells

See Topographic Map "C" for the location of existing wells within a 1mile radius.

## 4 Location of Tank Batteries, Production Facilities and Production Gathering and Service Lines

PLEASE REFER TO BERRY PETROLEUM COMPANY STANDARD OPERATING PROCEDURE (SOP VERSION: AUGUST 28, 2003).

**5 Location and Type of Water Supply**

Water for the drilling and completion will be pumped or trucked from the Berry source wells located in Sec. 23, T5S, R5W or Sec. 24, T5S, R5W, permit # 43-11041, or from East Duchesne Water, Arcadia Feedlot, Sec. 28, T3S, R3W or from Petroglyph Operating Company 08-04 Waterplant, Sec. 8, T5S, R3W or from Kenneth V. & Barbara U. Richens source well located in Sec. 34, T3S, R2W, permit # 43-1723 or Brundage Canyon Field produced water or Leo Foy source well located in Sec. 34, T5S, R5W, permit # 43-11324. A water use agreement is also in place with the Ute Tribe.

**6 Source of Construction Materials**

PLEASE REFER TO BERRY PETROLEUM COMPANY STANDARD OPERATING PROCEDURE (SOP VERSION: AUGUST 28, 2003).

**7 Methods of Handling Waste Materials**

After first production, on BIA administered lands, produced wastewater will be trucked to an approved waste water disposal site, used in the operations of the field, or used for drilling and completion.

Produced water, oil, and other byproducts will not be applied to roads or well pads for control of dust or weeds. The indiscriminate dumping of produced fluids on roads, well sites, or other areas will not be allowed.

**8 Ancillary Facilities**

PLEASE REFER TO BERRY PETROLEUM COMPANY STANDARD OPERATING PROCEDURE (SOP VERSION: AUGUST 28, 2003).

**9 Wellsite Layout**

The attached Location Layout diagram describes drill pad cross-sections, cuts and fills, and locations of the mud tanks, reserve pit, pipe racks, trailer parking, spoil dirt stockpile(s) and surface material stockpile(s)

**10 Plans for Restoration of the Surface**

PLEASE REFER TO BERRY PETROLEUM COMPANY STANDARD OPERATING PROCEDURE (SOP VERSION: AUGUST 28, 2003).

**11 Surface Ownership**

Ute Indian Tribe

**12 Other information**

PLEASE REFER TO BERRY PETROLEUM COMPANY STANDARD OPERATING PROCEDURE (SOP VERSION: AUGUST 28, 2003).

**13 Operator's Representative and Certification**

A) Representative

NAME: Debbie L. Wisener

ADDRESS: Berry Petroleum Company
1614 South 2000 West
Route 3, Box 3020
Roosevelt, Utah 84066

PHONE: 435-722-1325

All lease and/or unit operations will be conducted in such a manner that full compliance is made with all applicable laws, regulations and onshore oil and gas orders. The operator is fully responsible for the actions of its subcontractors. A copy of these conditions will be furnished to the field representative to ensure compliance.

The drilling permit will be valid for a period of one year from the date of approval. After permit termination, a new application will be filed for approval for any future operations.

B) Certification:

I hereby certify that I, or persons under my direct supervision, have inspected the proposed drillsite and access route; that I am familiar with the conditions which presently exist; that the statements made in this plan are, to the best of my knowledge and belief, true and correct; and that the work associated with the operations proposed herein will be performed by Berry Petroleum Company and its contractors and subcontractors in conformity with this plan and the terms and conditions under which it is approved. This statement is subject to the provisions of 18 U.S.C. 1001 for the filing of a false statement.

May 20, 04
DATE

Debbie L. Wisener
Production & Regulatory Technician
Berry Petroleum Company

## APPLICATION FOR GRANT OF CORRIDOR RIGHT-OF-WAY

**BERRY PETROLEUM COMPANY.** having a resident or principal place of business at **Route 3 Box 3020, Roosevelt, Utah, 84066,** hereby files an application with the Bureau of Indian Affairs, pursuant to the terms and provisions of the Act of February 5, 1948 (62 Stat. 17; 25 U.S.C. 323), and to the regulations of the Department of the Interior contained in Title 25, Code of Federal Regulations, Part 169, for the grant of a Right-of-Way for the following purposes and reasons:

To construct a Drill Site & Corridor Right-of-Way for the Ute Tribal #3-30-54

Across the following described Indian Lands NE 1/4 NW 1/4 & N ½ NE 1/4 OF SECTION 30, T5S, R4W, U.S.B.&M.

Drill Site = 1.992 Ac.

Corridor R-O-W = 1.422 Ac. Total Acreage = 3.414 Acres
(Access Road & Pipeline)

4" SDR-11 PolyPipe

Said Right-of-Way to be approximately 2,064.40' feet in length, 30 feet in width, and 1.422 Acres, and more particularly described and shown on the map of definite location to be attached and made a part hereof.

The applicant understands and hereby expressly agrees to the following stipulations:

(a) To construct and maintain the Right-of-Way in a workmanlike manner.

(b) To pay promptly all damages and compensation, in addition to the deposit made pursuant to 169.4 determined by the Secretary to be due the landowners and authorized users and occupants of the land on account of the survey, granting, construction and maintenance of the Right-of-Way.

(c) To indemnify the landowners and authorized users and occupants against any liability for loss of life, personal injury and property damage arising from the construction, maintenance, occupancy or use of the lands by the applicant, his employees, contractors and their employees or subcontractors and their employees.

(d) To restore the lands as nearly as may be possible to their original condition upon the completion of the construction to the extent compatible with the purpose for which the Right-of-Way was granted.

(e) To clear and keep clear the lands within the Right-of-Way to the extent compatible with the purpose of the Right-of-Way; and to dispose of all vegetative and other material cut, uprooted, or otherwise accumulated during the construction and maintenance of the project.

(f) To take soil and resource conservation and protection measures, including weed control, on the land covered by the Right-of-Way.

(g) To do everything reasonable within its power to prevent and suppress fires on or

near the lands to be occupied under the Right-of-Way.

(h) To build and repair such roads, fences, and trails as may be destroyed or injured by construction work and to build and maintain necessary and suitable crossings for all roads and trails that intersect the works constructed, maintained, or operated under the Right-of-Way.

(I) That upon revocation or termination of the Right-of-Way, the applicant shall, so far as is reasonably possible, restore the land to its original condition.

(j) To at all times keep the Secretary informed of its address, and in case of corporations of the address of its principal officers.

(k) That the applicant will not interfere with the use of the lands by or under the authority of the landowners for any purpose not inconsistent with the primary purpose for which the Right-of-Way is granted.

IN WITNESS THEREOF, BERRY PETROLEUM COMPANY. has caused this instrument to be executed this 20 day of MAY, 2004.

Chase Henline
WITNESS

Kyle Hardwick
WITNESS

**BERRY PETROLEUM COMPANY**
APPLICANT

Ed Courtright
Ed Courtright/Production Foreman
Route 3 Box 3020
Roosevelt, Utah 84066
Phone:(435)722-1325

SUPPORTING DOCUMENTS:

( ) Written consent of the landowners.
( ) Evidence of good faith and financial responsibility.
(x) $0 as per the terms of the Exploration and Development Agreement (14-20-H62-4659).
( ) State certified copy of corporate charter or articles of corporation.
( ) Certified copy of resolution or bylaws of the corporation authorizing the filing of the stipulation
( ) State certification that the applicant is authorized to do business in the State where the land is located.
( ) Certified copy of the articles of partnership or association.
(x) Map of definite location.
( ) Other:

BERRY PETROLEUM COMPANY
UTE TRIBAL #3-30-54
CORRIDOR RIGHT-OF-WAY & DAMAGE AREA
SECTION 30, T5S, R4W, U.S.B.&M.

## TOTAL CORRIDOR RIGHT-OF-WAY ON UTE TRIBAL LANDS

TOTAL LENGTH OF RIGHT-OF-WAY IS 2,064.40' OR 0.391 MILES. WIDTH OF RIGHT-OF-WAY IS 30' (15' PERPENDICULAR ON EACH SIDE OF THE CENTERLINE). CONTAINS 1.422 ACRES MORE OR LESS.

## ENGINEER'S AFFIDAVIT

STATE OF UTAH )
) SS
COUNTY OF UINTAH )

ROBERT L. KAY, BEING FIRST DULY SWORN DEPOSES AND STATES THAT HE IS THE REGISTERED LAND SURVEYOR, FOR BERRY PETROLEUM COMPANY, THAT THESE SURVEYS WERE MADE BY HIM (OR UNDER HIS SUPERVISION): THAT HE HAS EXAMINED THE FIELD NOTES OF THE SURVEYS OF THE DAMAGE AREA & CORRIDOR RIGHT-OF-WAY AS DESCRIBED AND SHOWN ON THIS MAP, THAT THIS MAP WAS PREPARED UNDER HIS DIRECTION FROM SAID FIELD NOTES; AND THAT SAID RIGHT-OF-WAY, 0.391 MILES IN LENGTH BEGINNING AND ENDING AS SHOWN ON THIS MAP IS ACCURATELY REPRESENTED.

REGISTERED LAND SURVEYOR
REGISTRATION NO. 161319
STATE OF UTAH

## ACKNOWLEDGEMENT

SUBSCRIBED AND SWORN BEFORE ME THIS 18 DAY OF May 2004.

MY COMMISSION EXPIRES Aug 17, 2006.

NOTARY PUBLIC
VERNAL, UTAH

Notary Public
TRACY D. HENLINE
3379 East 5000 South
Vernal, Utah 84078
My Commission Expires
August 17, 2006
State of Utah

## APPLICANT'S CERTIFICATE

I, ED COURTRIGHT, DO HEREBY CERTIFY THAT I AM THE AGENT FOR BERRY PETROLEUM COMPANY, HEREINAFTER DESIGNATED THE APPLICANT; THAT ROBERT L. KAY WHO SUBSCRIBED TO THE FOREGOING AFFIDAVIT, IS EMPLOYED BY THE APPLICANT AS A LAND SURVEYOR AND THAT HE WAS DIRECTED BY THE APPLICANT TO SURVEY THE LOCATION OF THIS DAMAGE AREA & CORRIDOR RIGHT-OF-WAY, 0.391 MILES IN LENGTH BEGINNING AT STA. 0+00 AND ENDING AT STA. 20+64.40, THAT SAID DAMAGE AREA & CORRIRDOR RIGHT-OF-WAY ARE ACCURATELY REPRESENTED ON THIS MAP; THAT SUCH SURVEY AS REPRESENTED ON THIS MAP HAS BEEN ADOPTED BY THE APPLICANT AS THE DEFINITE LOCATION OF THE RIGHT-OF-WAY THEREBY SHOWN; AND THAT THE MAP HAS BEEN PREPARED TO BE FILED WITH THE SECRETARY OF THE INTERIOR OR HIS DULY AUTHORIZED REPRESENTATIVE AS PART OF THE APPLICATION FOR SAID RIGHT-OF-WAY TO BE GRANTED THE APPLICANT, ITS SUCCESSORS AND ASSIGNS, WITH THE RIGHT TO CONSTRUCT, MAINTAIN, AND REPAIR IMPROVEMENTS, THEREON AND THEREOVER, FOR SUCH PURPOSES, AND WITH THE FURTHER RIGHT IN THE APPLICANT, ITS SUCCESSORS AND ASSIGNS TO TRANSFER THIS RIGHT-OF-WAY BY ASSIGNMENT, GRANT, OR OTHERWISE.

APPLICANT

PRODUCTION SUPERVISOR - UTAH
TITLE

**BERRY PETROLEUM COMPANY**

# LOCATION DAMAGE AREA & CORRIDOR RIGHT-OF-WAY ON UTE TRIBAL LANDS

*(For UTE TRIBAL #3-30-54)*

LOCATED IN
SECTION 30, T5S, R4W, U.S.B.&M.
DUCHESNE COUNTY, UTAH

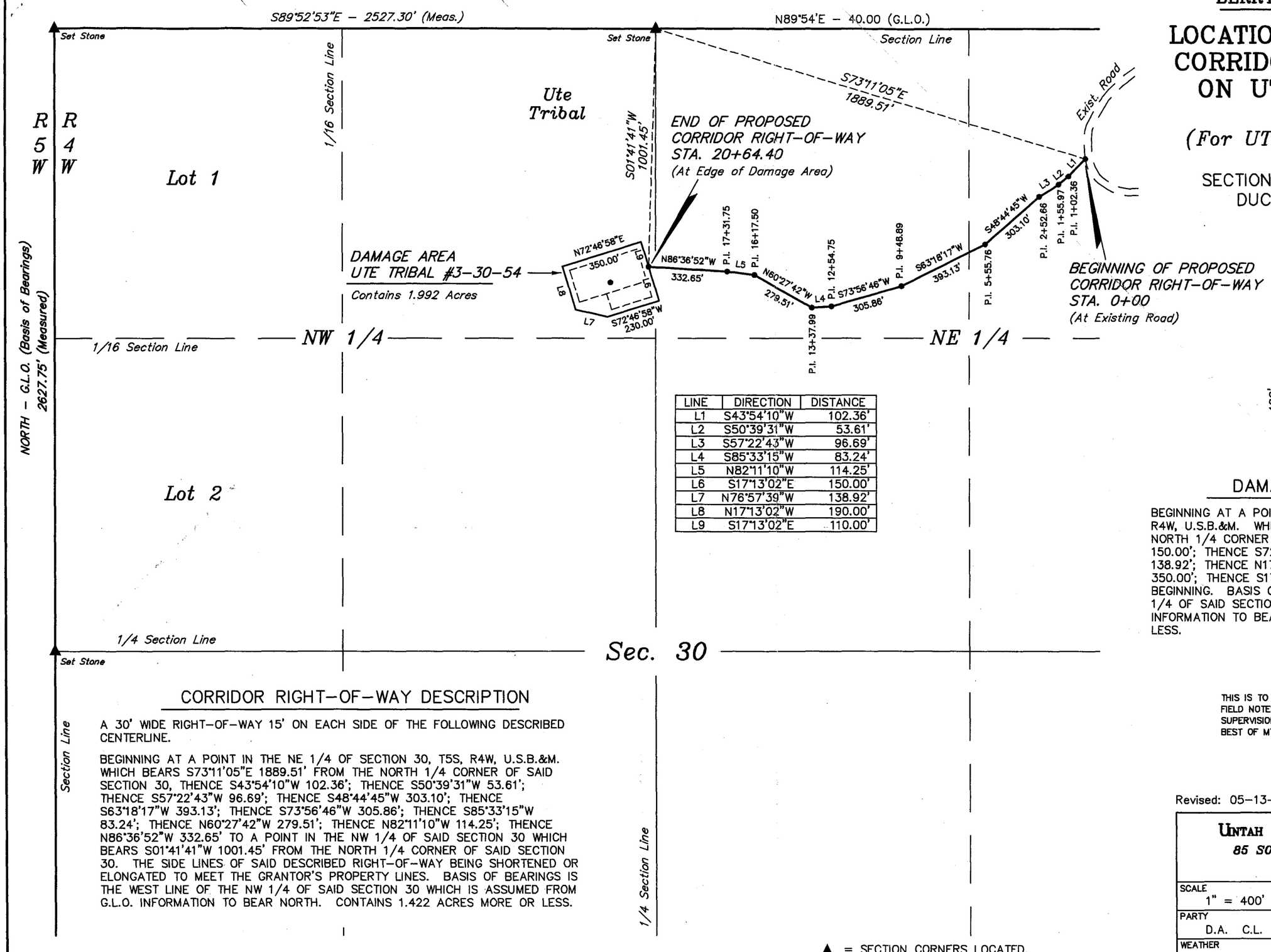


| LINE | DIRECTION | DISTANCE |
|---|---|---|
| L1 | S43°54'10"W | 102.36' |
| L2 | S50°39'31"W | 53.61' |
| L3 | S57°22'43"W | 96.69' |
| L4 | S85°33'15"W | 83.24' |
| L5 | N82°11'10"W | 114.25' |
| L6 | S17°13'02"E | 150.00' |
| L7 | N76°57'39"W | 138.92' |
| L8 | N17°13'02"W | 190.00' |
| L9 | S17°13'02"E | 110.00' |

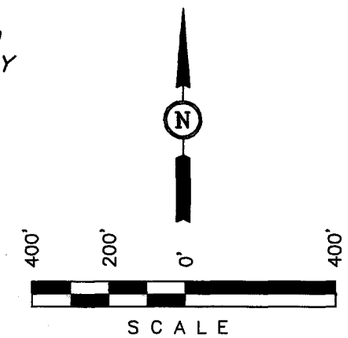


## DAMAGE AREA DESCRIPTION

BEGINNING AT A POINT IN THE NW 1/4 OF SECTION 30, T5S, R4W, U.S.B.&M. WHICH BEARS S01°41'41"W 1001.45' FROM THE NORTH 1/4 CORNER OF SAID SECTION 30, THENCE S17°13'02"E 150.00'; THENCE S72°46'58"W 230.00'; THENCE N76°57'39"W 138.92'; THENCE N17°13'02"W 190.00'; THENCE N72°46'58"E 350.00'; THENCE S17°13'02"E 110.00' TO THE POINT OF BEGINNING. BASIS OF BEARINGS IS THE WEST LINE OF THE NW 1/4 OF SAID SECTION 30 WHICH IS ASSUMED FROM G.L.O. INFORMATION TO BEAR NORTH. CONTAINS 1.992 ACRES MORE OR LESS.

## CORRIDOR RIGHT-OF-WAY DESCRIPTION

A 30' WIDE RIGHT-OF-WAY 15' ON EACH SIDE OF THE FOLLOWING DESCRIBED CENTERLINE.

BEGINNING AT A POINT IN THE NE 1/4 OF SECTION 30, T5S, R4W, U.S.B.&M. WHICH BEARS S73°11'05"E 1889.51' FROM THE NORTH 1/4 CORNER OF SAID SECTION 30, THENCE S43°54'10"W 102.36'; THENCE S50°39'31"W 53.61'; THENCE S57°22'43"W 96.69'; THENCE S48°44'45"W 303.10'; THENCE S63°18'17"W 393.13'; THENCE S73°56'46"W 305.86'; THENCE S85°33'15"W 83.24'; THENCE N60°27'42"W 279.51'; THENCE N82°11'10"W 114.25'; THENCE N86°36'52"W 332.65' TO A POINT IN THE NW 1/4 OF SAID SECTION 30 WHICH BEARS S01°41'41"W 1001.45' FROM THE NORTH 1/4 CORNER OF SAID SECTION 30. THE SIDE LINES OF SAID DESCRIBED RIGHT-OF-WAY BEING SHORTENED OR ELONGATED TO MEET THE GRANTOR'S PROPERTY LINES. BASIS OF BEARINGS IS THE WEST LINE OF THE NW 1/4 OF SAID SECTION 30 WHICH IS ASSUMED FROM G.L.O. INFORMATION TO BEAR NORTH. CONTAINS 1.422 ACRES MORE OR LESS.

▲ = SECTION CORNERS LOCATED.

CERTIFICATE

THIS IS TO CERTIFY THAT THE ABOVE PLAT WAS PREPARED FROM FIELD NOTES OF ACTUAL SURVEYS MADE BY ME OR UNDER MY SUPERVISION AND THAT THE SAME ARE TRUE AND CORRECT TO THE BEST OF MY KNOWLEDGE AND BELIEF.

REGISTERED LAND SURVEYOR
REGISTRATION NO. 161318
STATE OF UTAH

Revised: 05-13-04 D.R.B.

**UINTAH ENGINEERING & LAND SURVEYING**
*85 SOUTH – 200 EAST • (801) 789-1017*
**VERNAL, UTAH – 84078**

| | |
|---|---|
| SCALE 1" = 400' | DATE 5-7-97 |
| PARTY D.A. C.L. C.B.T. | REFERENCES G.L.O. PLAT |
| WEATHER WARM | FILE 40957 |

# Barrett Resources Corp., Ute Tribal #3-30 well: A Cultural Resource Inventory for a well pad, its access and pipeline, Uintah-Ouray Ute Reservation, Duchesne County, Utah

By
James A. Truesdale

James A. Truesdale
Principle Investigator

Prepared For
Barrett Resources Corporation
P.O.Box 370
Parachute, Colorado
81635

Prepared By
AN INDEPENDENT ARCHAEOLOGIST
P.O.Box 153
Laramie, Wyoming
82070

Utah Project # U-97-AY-0342(i)

June 27, 1997

## Introduction

An Independent Archaeologist (AIA) was contacted by a representative of Barrett Resources Corporation, to conduct a cultural resources investigation of the proposed Ute Tribal well #3-30 (1068 FNL, 2335 FWL), its access and pipeline. The location of the project area is in the NE/NW 1/4 of Section 30, T5S, R4W, Duchesne County, Utah (Figure 1). The proposed access and pipeline parallel each other and trend 1700 feet (518 m) west along the northern slope of a west-east trending ridge to the proposed well pad location. The land is administered by Uintah-Ouray Ute tribe, Fort Duchesne, Utah. A total of 17.8 acres was surveyed. Fieldwork was authorized through an access permit issued by the Energy and Minerals Resource Division of the Uintah-Ouray Ute tribe. The field work was conducted on June 17, 1997 by AIA archaeologist James Truesdale and Tamara Truesdale, and accompanied by Lonnie Nephi (technician, Energy and Minerals Resource Division, Uintah-Ouray Ute tribe). All the field notes and maps are located in the AIA office in Laramie, Wyoming.

## File Search

A file search was conducted at the Office by the Utah State Historical Society, Antiquities Section, Records Division on June 2, 1997. No cultural resources were previously recorded in or adjacent to the project area.

## Environment

Physiographically, the project is located in the Uinta Basin, approximately 25 miles southwest of Myton, Utah. The Uinta Basin is structurally the lowest part of the Colorado Plateau geographical province (Thornbury 1965:425). The terrain is characterized as having steep ridges and/or buttes of Uintah Formation sandstones and clays dissected by seasonal drainages and washes with wide flat alluvial plains. Portions of the desert hardpan and bedrock in the Sowers Canyon/Brundage Canyon area are covered with aeolian sand which may reach a depth of over 1 to 2 meters in areas. The project area is southeast of Sowers Canyon which is the nearest permanent drainage. This drainage trends northeast approximately 8 miles to Antelope Creek and then 10 miles north to the Duchesne River.

Vegetation in the project area is characteristic of a Pinon/Juniper community. Species observed in the project area include; Pinyon pine (Pinus Edulis), juniper (Juniperus Osteosperma), shadscale (Atriplex confertifolia), sand sage, (Artemesia filifolia), saltbush (Atriplex nuttallii), rabbitbrush (Chrysothamnus viscidiflorus), winterfat (Eurotia lanata), greasewood (Sarcobatus baileyi), Indian ricegrass (Oryzopsis hymenoides), desert needlegrass (Stipa speciosa), wild buckwheat, Eriogonum ovvalifolium), desert globemallow (Bromus tectorum), peppergrass (Lepidium perfoliatum), Russian thistle (Salsola kali), and prickly pear cactus (Opuntia spp.).

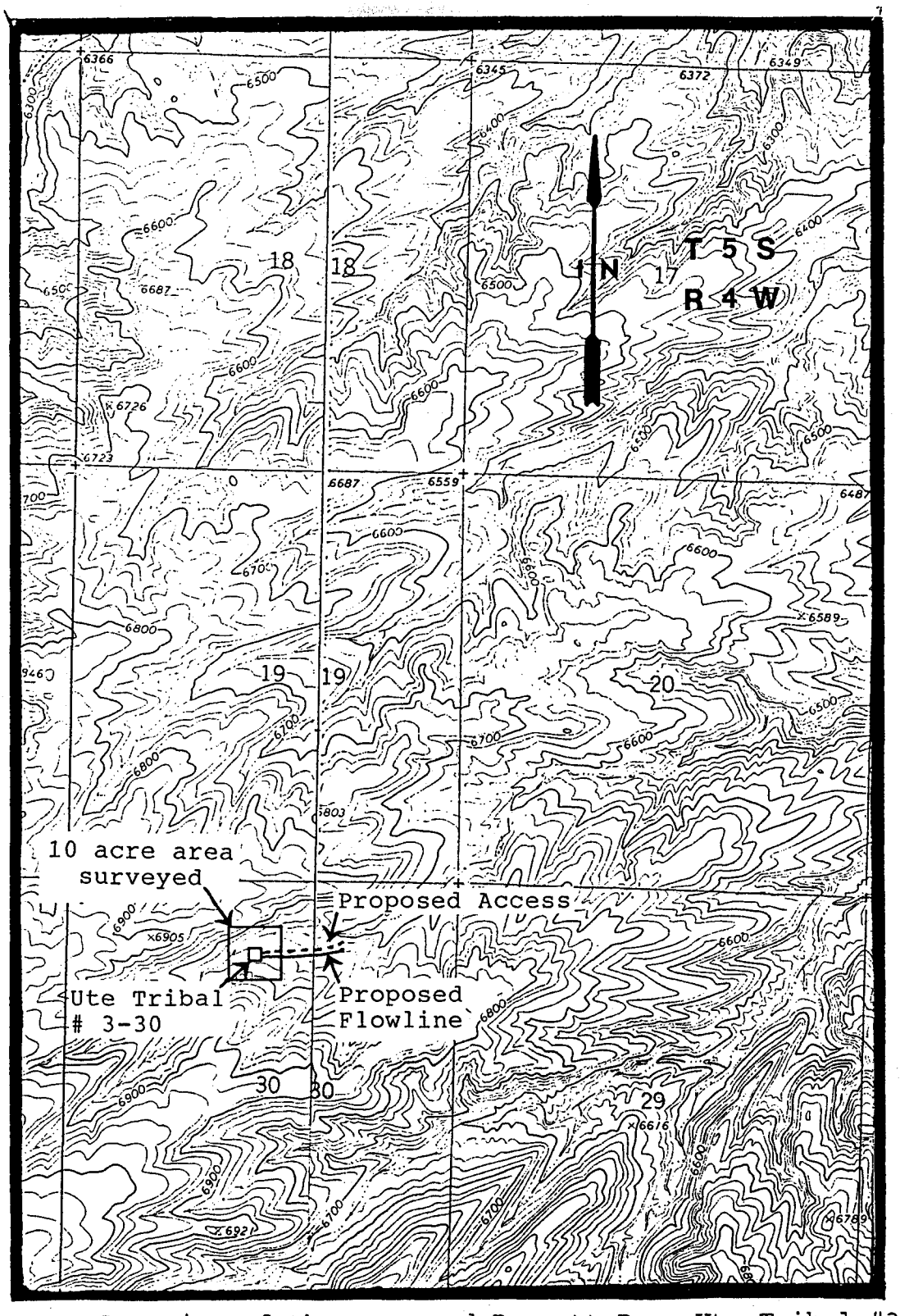


Figure 1. Location of the proposed Barrett Res. Ute Tribal #3-30 well its, access and flowline on USGS 7.5'/1964 quadrangle map Duchesne SE, Utah.

The immediate proposed Barrett Resources Corp. Ute Tribal #3-30 well is situated on the south side of a seasonal drainage and on the northern slope of a west-east trending ridge. Vegetation on the well location is dominated bunch grasses with Pinyon/juniper surrounding the location. The pinyon/juniper have a small understory of low sagebrush and bunchgrasses. Sediments surrounding the proposed well location are a shallow (15-20 cm) mixture of alluvium and colluvium. Along the proposed access and pipeline sediments are shallow (<5 cm) and consist of eroding Uinta formation sandstone and clay colluvium. The well access and pipeline parallel each other trend 1700 feet (518 m) north along the northern slope of a west-east trending ridge to the proposed well pad location. The proposed well location is located at an elevation of 6760 feet (2060 m) AMSL.

## Field Methods

A total of 10 acres was surveyed around the centerstake of the proposed well location to allow for relocation of the pad if necessary. The survey was accomplished by walking transects spaced no more than 15 and 20 meters apart. The well access and pipeline parallel each other west to the proposed well pad. Each of these proposed linear is 1700 feet (519 m) long by 100 feet (30 m) wide, 3.9 acres. A total of 7.8 linear acres was surveyed. Areas of subsurface exposure (ant hills, blowouts, eroding slopes and cutbanks) were examined with special care in order to help assess the potential for buried cultural deposits.

## Results

A total of 17.8 acres were surveyed for cultural resources within and around the proposed Barrett Resources Corp. Ute Tribal #3-30. No cultural resources were recorded during the survey.

## Recommendations

A total of 17.8 acres were surveyed for cultural resources within and around the proposed Barrett Resources Corp. Ute Tribal #3-30. No cultural resources were recorded during the survey. Therefore, archaeological clearance is recommended for the construction of the well location and its access and flowline.

## References Cited

Thornbury, William D.
1965 Regional Geomorhphology of the United States. John Wiley & Sons, Inc. New York.

# BERRY PETROLEUM COMPANY

## LOCATION LAYOUT FOR

UTE TRIBAL #3-30-54
SECTION 30, T5S, R4W, U.S.B.&M.
1068' FNL 2335' FWL

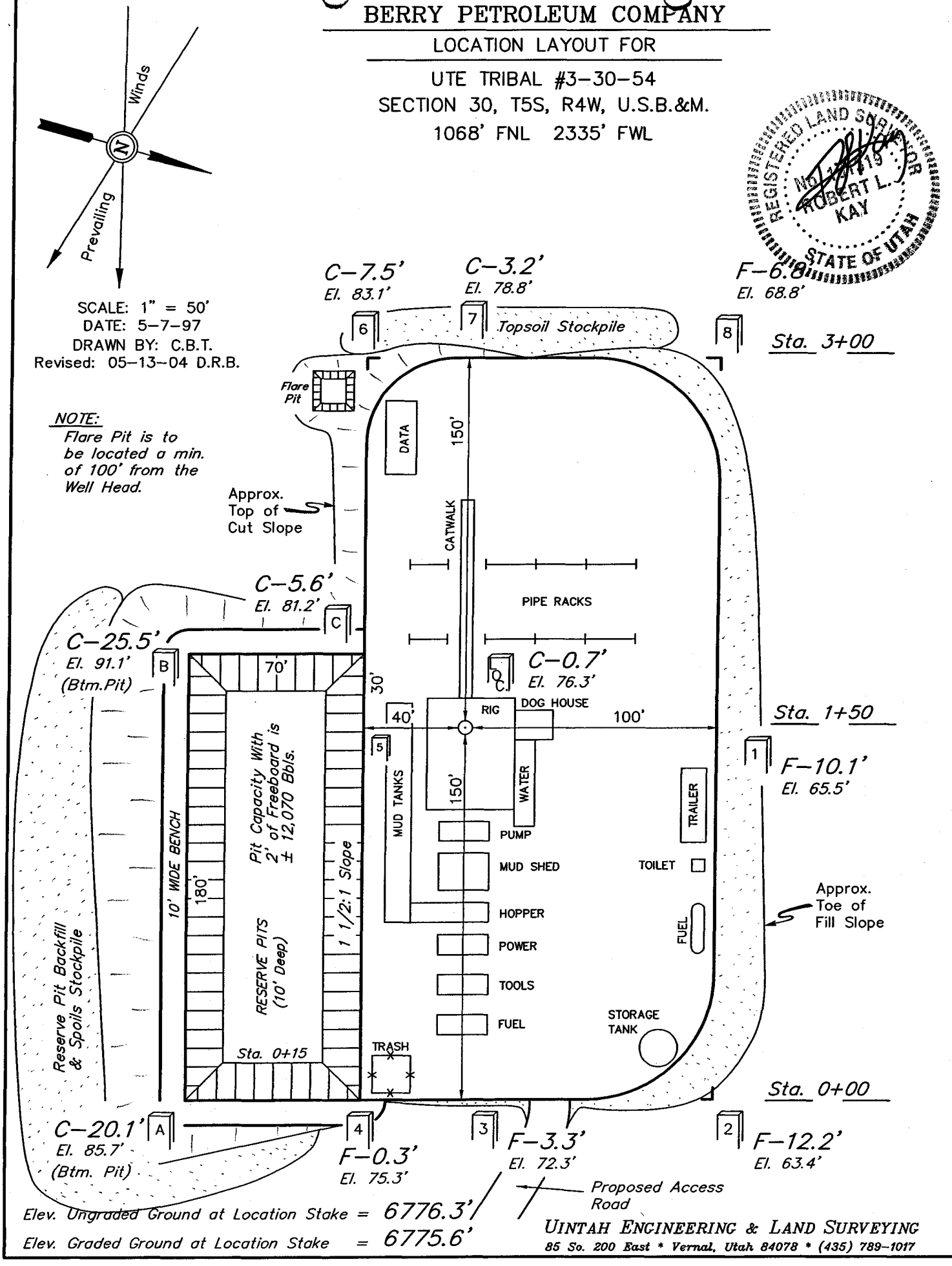

# BERRY PETROLEUM COMPANY

## TYPICAL CROSS SECTIONS FOR

UTE TRIBAL #3-30-54
SECTION 30, T5S, R4W, U.S.B.&M.
1068' FNL 2335' FWL

1" = 20'
X-Section Scale
1" = 50'

DATE: 5-7-97
DRAWN BY: C.B.T.
Revised: 05-13-04 D.R.B.

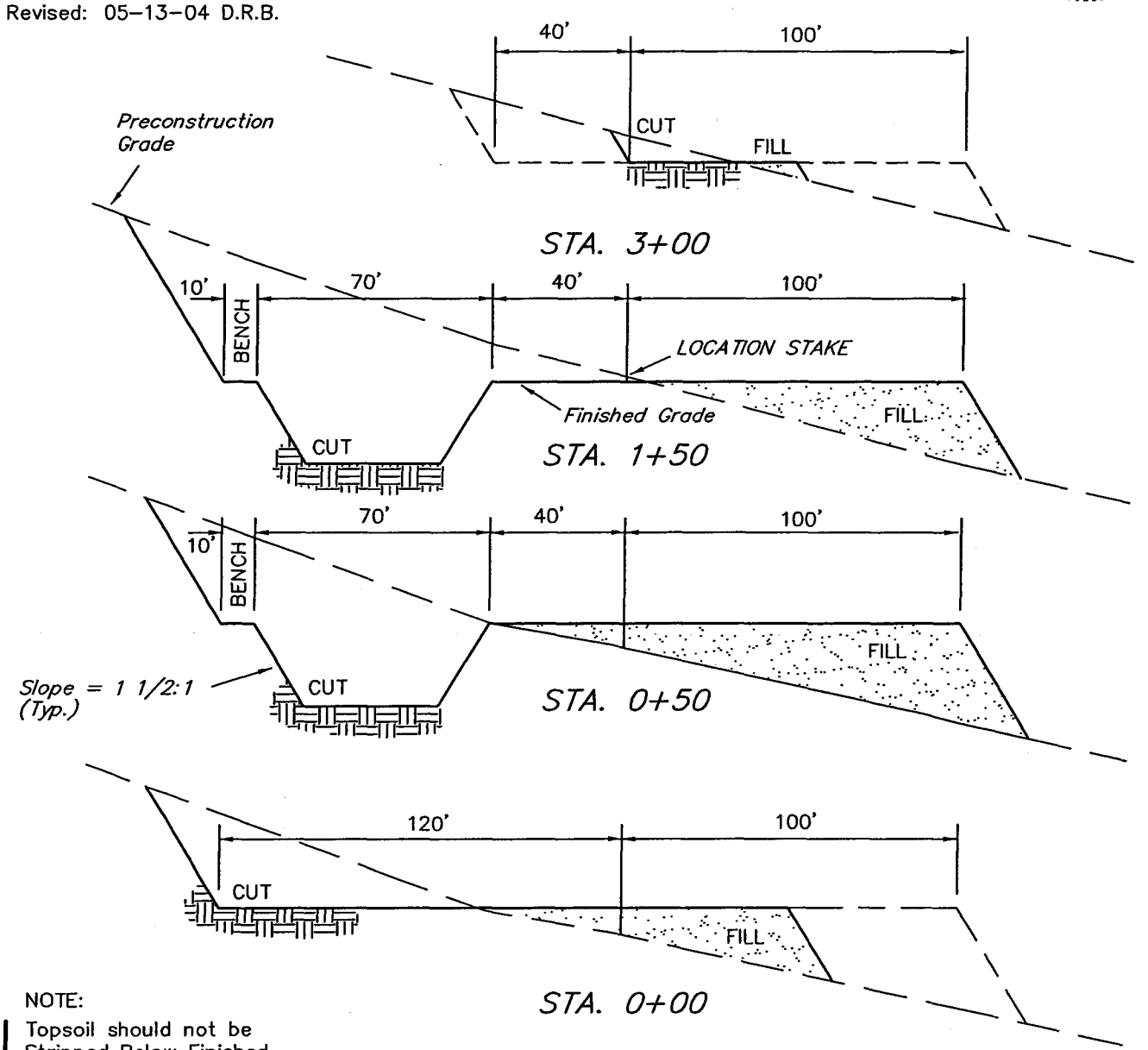


NOTE:
Topsoil should not be Stripped Below Finished Grade on Substructure Area.

## APPROXIMATE YARDAGES

CUT
(12") Topsoil Stripping = 2,020 Cu. Yds.
Remaining Location = 9,880 Cu. Yds.
TOTAL CUT = 11,900 CU.YDS.
FILL = 7,770 CU.YDS.

EXCESS MATERIAL AFTER 5% COMPACTION = 3,720 Cu. Yds.
Topsoil & Pit Backfill (1/2 Pit Vol.) = 3,710 Cu. Yds.
EXCESS UNBALANCE (After Rehabilitation) = 10 Cu. Yds.


UINTAH ENGINEERING & LAND SURVEYING
85 So. 200 East * Vernal, Utah 84078 * (435) 789-1017

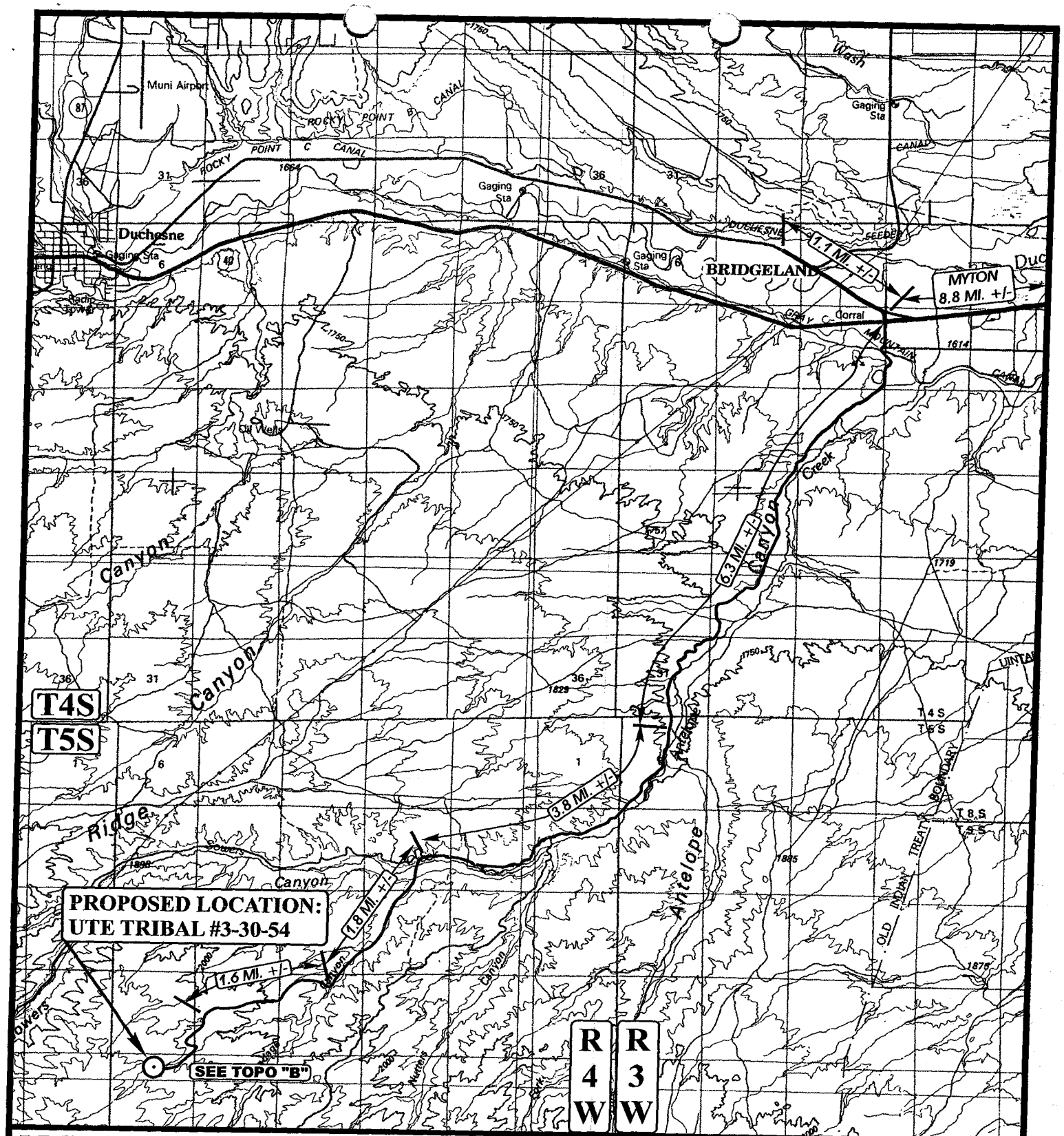


**LEGEND:**

⊙ PROPOSED LOCATION

N

**BERRY PETROLEUM COMPANY**

**UTE TRIBAL #3-30-54**
**SECTION 30, T5S, R4W, U.S.B.&M.**
**1068' FNL 2335' FWL**


UELS
Uintah Engineering & Land Surveying
85 South 200 East Vernal, Utah 84078
(435) 789-1017 * FAX (435) 789-1813


| TOPOGRAPHIC MAP | 05 MONTH | 06 DAY | 97 YEAR | A TOPO |
|---|---|---|---|---|
| SCALE: 1:100,000 | DRAWN BY: J.L.G. | REV: 05-14-04J.D.G | | |

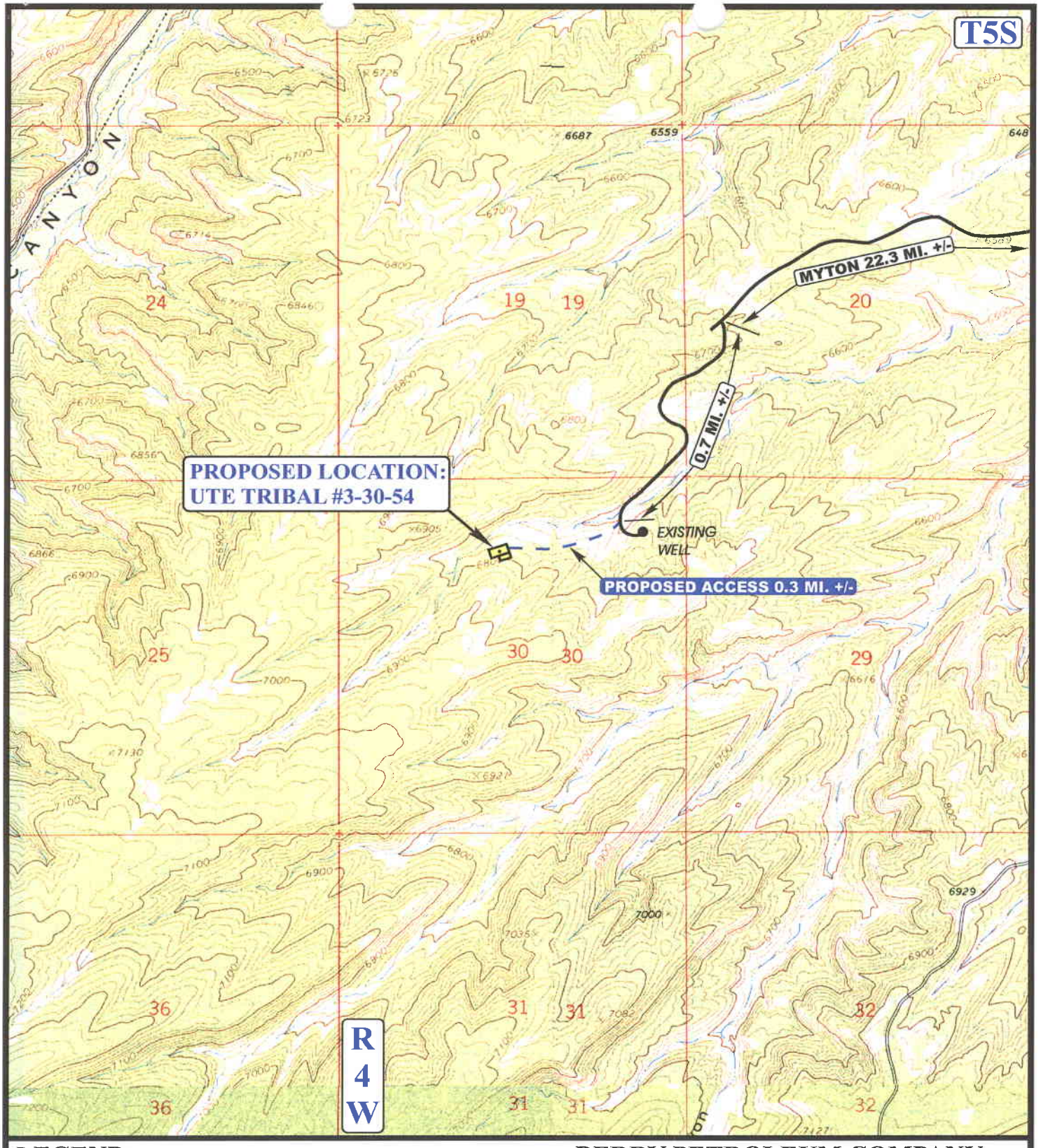


**LEGEND:**

EXISTING ROAD

PROPOSED ACCESS ROAD

N

**BERRY PETROLEUM COMPANY**

**UTE TRIBAL #3-30-54**
**SECTION 30, T5S, R4W, U.S.B.&M.**
**1068' FNL 2335' FWL**


Uintah Engineering & Land Surveying
85 South 200 East Vernal, Utah 84078
(435) 789-1017 * FAX (435) 789-1813


| TOPOGRAPHIC MAP | 05 MONTH | 06 DAY | 97 YEAR | B TOPO |
|---|---|---|---|---|
| SCALE: 1" = 2000' | DRAWN BY: J.L.G. | REV: 05-14-04J.D.G | | |

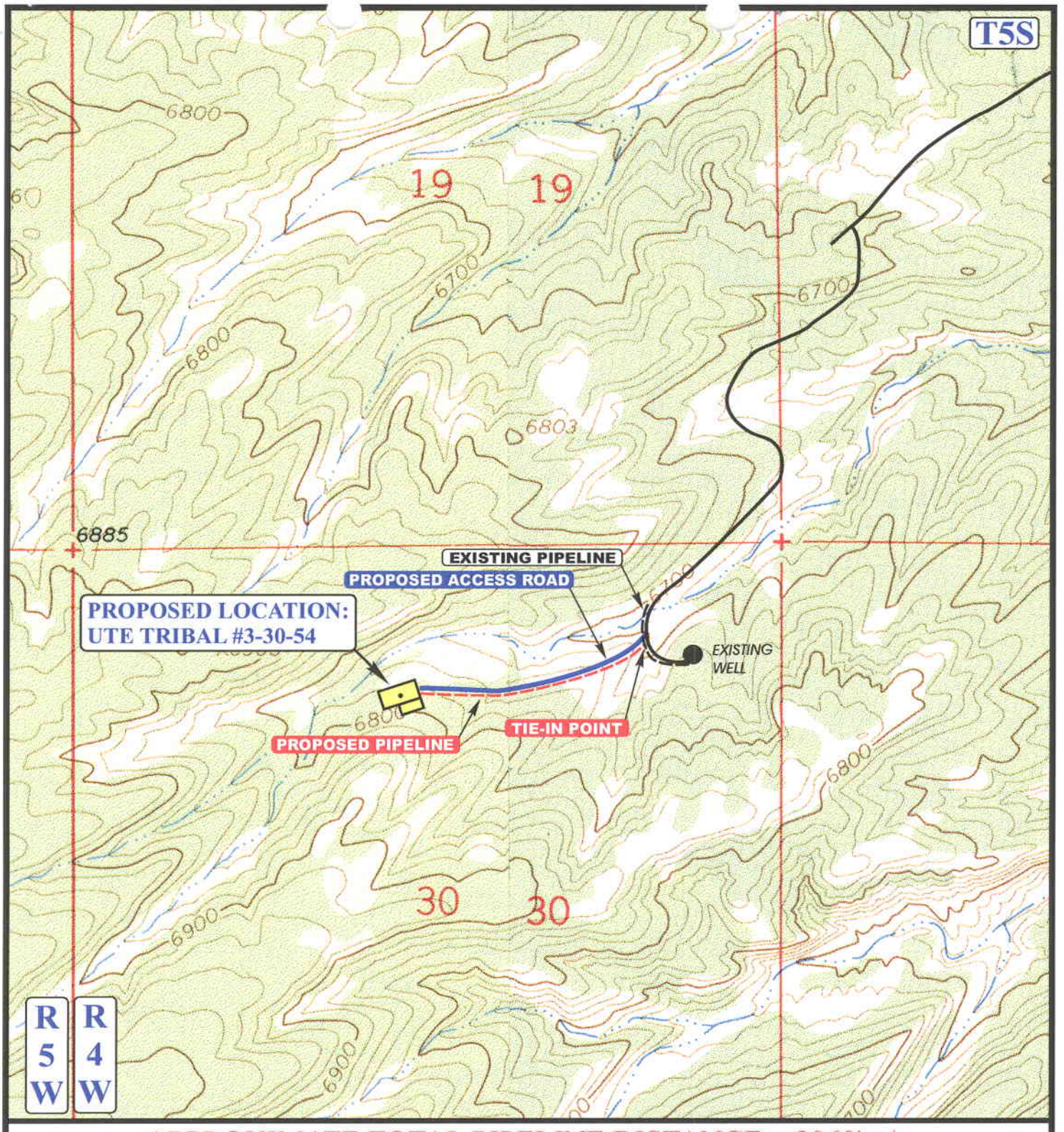


APPROXIMATE TOTAL PIPELINE DISTANCE = 2060' +/-

**LEGEND:**

PROPOSED ACCESS ROAD
EXISTING PIPELINE
PROPOSED PIPELINE

N

**BERRY PETROLEUM COMPANY**

**UTE TRIBAL #3-30-54**
**SECTION 30, T5S, R4W, U.S.B.&M.**
**1068' FNL 2335' FWL**


Uintah Engineering & Land Surveying
85 South 200 East Vernal, Utah 84078
(435) 789-1017 * FAX (435) 789-1813


| TOPOGRAPHIC MAP | 05 MONTH | 06 DAY | 97 YEAR | C TOPO |
|---|---|---|---|---|
| SCALE: 1" = 1000' | DRAWN BY: J.L.G. | REV: 05-14-04J.D.G | | |

005

# WORKSHEET
# APPLICATION FOR PERMIT TO DRILL

APD RECEIVED: 07/29/2004

API NO. ASSIGNED: 43-013-32625

WELL NAME: UTE TRIBAL 3-30-54

OPERATOR: BERRY PETROLEUM COMPANY ( N2480 )

CONTACT: DEBBIE WISENER

PHONE NUMBER: 435-722-1325

PROPOSED LOCATION:

NENW 30 050S 040W

SURFACE: 1068 FNL 2335 FWL

BOTTOM: 1068 FNL 2335 FWL

DUCHESNE

BRUNDAGE CANYON ( 72 )

LEASE TYPE: 2 - Indian

LEASE NUMBER: 14-20-H62-4662

SURFACE OWNER: 2 - Indian

PROPOSED FORMATION: GRRV

COALBED METHANE WELL? NO

INSPECT LOCATN BY: / /

| Tech Review | Initials | Date |
|---|---|---|
| Engineering | | |
| Geology | | |
| Surface | | |

LATITUDE: 40.02184

LONGITUDE: 110.37799

RECEIVED AND/OR REVIEWED:

✓ Plat

✓ Bond: Fed[] Ind[2] Sta[] Fee[]
(No. RLB0005651 )

N Potash (Y/N)

N Oil Shale 190-5 (B) or 190-3 or 190-13

✓ Water Permit
(No. 43-11041 )

N RDCC Review (Y/N)
(Date: )

N/A Fee Surf Agreement (Y/N)

LOCATION AND SITING:

___ R649-2-3.

Unit ___

___ R649-3-2. General
Siting: 460 From Qtr/Qtr & 920' Between Wells

✓ R649-3-3. Exception

___ Drilling Unit
Board Cause No: ___
Eff Date: ___
Siting: ___

___ R649-3-11. Directional Drill

COMMENTS: Sop, Separate file

STIPULATIONS: 1- Federal approval
2- Spacing Stip

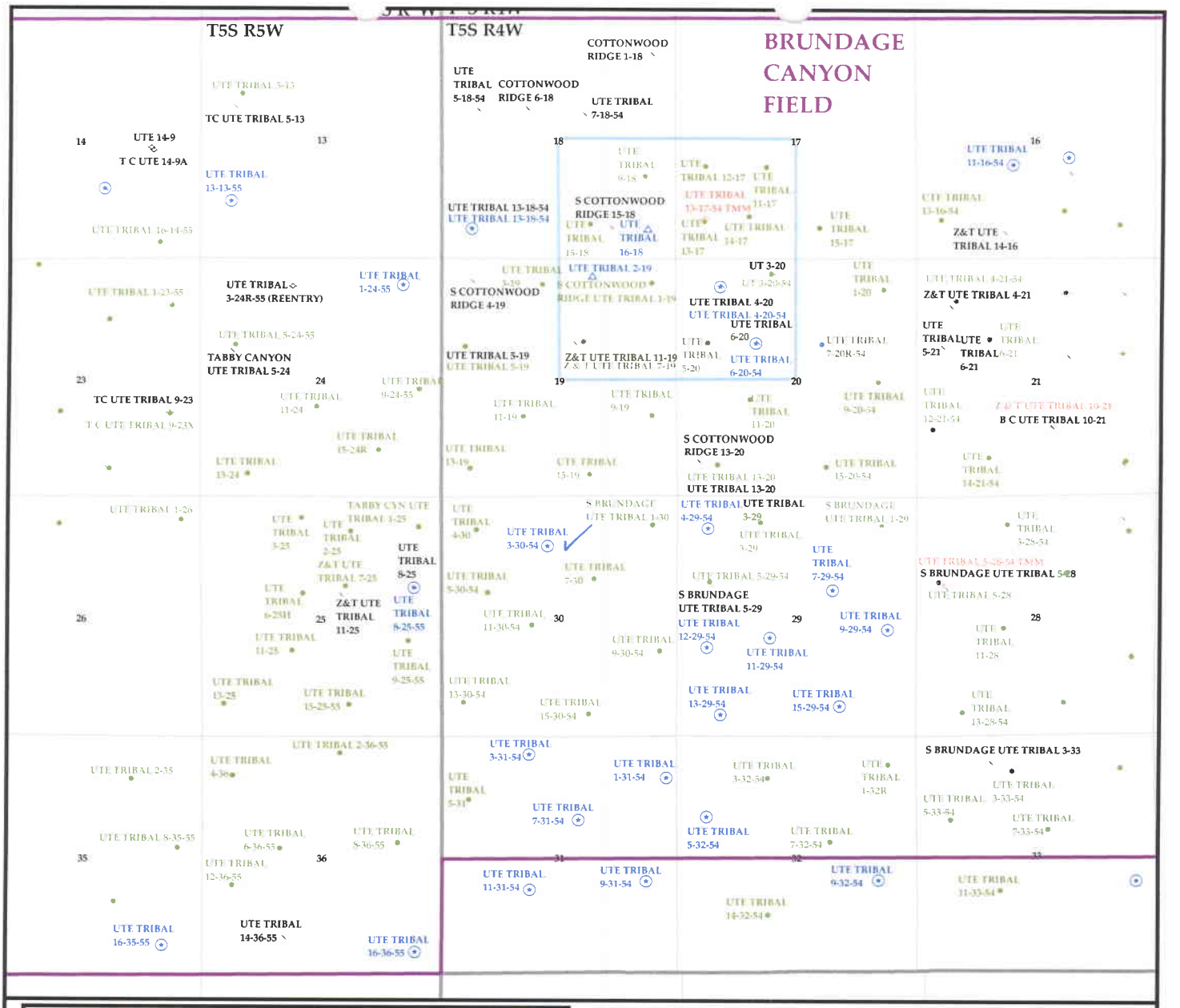


OPERATOR: BERRY PETRO CO (N2480)

SEC. 30 T.5S R.4W

FIELD: BRUNDAGE CANYON (72)

COUNTY: DUCHESNE

SPACING: R649-3-3 / EXCEPTION LOCATION

Utah Oil Gas and Mining

**Wells**

- GAS INJECTION
- GAS STORAGE
- LOCATION ABANDONED
- NEW LOCATION
- PLUGGED & ABANDONED
- PRODUCING GAS
- PRODUCING OIL
- SHUT-IN GAS
- SHUT-IN OIL
- TEMP. ABANDONED
- TEST WELL
- WATER INJECTION
- WATER SUPPLY
- WATER DISPOSAL

**Units.shp**

- EXPLORATORY
- GAS STORAGE
- NF PP OIL
- NF SECONDARY
- PENDING
- PI OIL
- PP GAS
- PP GEOTHERML
- PP OIL
- SECONDARY
- TERMINATED

**Fields.shp**

- ABANDONED
- ACTIVE
- COMBINED
- INACTIVE
- PROPOSED
- STORAGE
- TERMINATED

N W E S

PREPARED BY: DIANA WHITNEY
DATE: 2-AUG-2004

State of Utah

Department of
Natural Resources

ROBERT L. MORGAN
*Executive Director*

Division of
Oil, Gas & Mining

LOWELL P. BRAXTON
*Division Director*

OLENE S. WALKER
*Governor*

GAYLE F. McKEACHNIE
*Lieutenant Governor*

August 30, 2004

Berry Petroleum Company
Rt. #3, Box 3620
Roosevelt, UT 84066

Re: Ute Tribal 3-30-54 Well, 1068' FNL, 2335' FWL, NE NW, Sec. 30, T. 5 South, R. 4 West, Duchesne County, Utah

Gentlemen:

Pursuant to the provisions and requirements of Utah Code Ann.§ 40-6-1 *et seq.*, Utah Administrative Code R649-3-1 *et seq.*, and the attached Conditions of Approval, approval to drill the referenced well is granted.

Appropriate information has been submitted to DOGM and administrative approval of the requested exception location is hereby granted.

This approval shall expire one year from the above date unless substantial and continuous operation is underway, or a request for extension is made prior to the expiration date. The API identification number assigned to this well is 43-013-32625.

Sincerely,

John R. Baza
Associate Director

pab
Enclosures

cc: Duchesne County Assessor
Bureau of Land Management, Vernal District Office

1594 West North Temple, Suite 1210, PO Box 145801, Salt Lake City, UT 84114-5801
telephone (801) 538-5340 • facsimile (801) 359-3940 • TTY (801) 538-7458 • *www.ogm.utah.gov*

Utah!
*Where ideas connect™*

**Operator:** Berry Petroleum Company
**Well Name & Number** Ute Tribal 3-30-54
**API Number:** 43-013-32625
**Lease:** 14-20-H62-4662

**Location:** NE NW **Sec.** 30 **T.** 5 South **R.** 4 West

## Conditions of Approval

1. General
   Compliance with the requirements of Utah Admin. R. 649-1 *et seq.*, the Oil and Gas Conservation General Rules, and the applicable terms and provisions of the approved Application for permit to drill.

2. Notification Requirements
   Notify the Division within 24 hours of spudding the well.
   - Contact Carol Daniels at (801) 538-5284.

   Notify the Division prior to commencing operations to plug and abandon the well.
   - Contact Dan Jarvis at (801) 538-5338

3. Reporting Requirements
   All required reports, forms and submittals will be promptly filed with the Division, including but not limited to the Entity Action Form (Form 6), Report of Water Encountered During Drilling (Form 7), Weekly Progress Reports for drilling and completion operations, and Sundry Notices and Reports on Wells requesting approval of change of plans or other operational actions.

4. State approval of this well does not supersede the required federal approval, which must be obtained prior to drilling.

5. This proposed well is located in an area for which drilling units (well spacing patterns) have not been established through an order of the Board of Oil, Gas and Mining (the "Board"). In order to avoid the possibility of waste or injury to correlative rights, the operator is requested, once the well has been drilled, completed, and has produced, to analyze geological and engineering data generated therefrom, as well as any similar data from surrounding areas if available. As soon as is practicable after completion of its analysis, and if the analysis suggests an area larger than the quarter-quarter section upon which the well is located is being drained, the operator is requested to seek an appropriate order from the Board establishing drilling and spacing units in conformance with such analysis by filing a Request for Agency Action with the Board.

Form 3160-3
(November 1983)
(formerly 9-331C)

SUBMIT IN TRIPLICATE*
(Other instructions on reverse side)

Form approved.
Budget Bureau No. 1004-0136
Expires December 31, 1988

007

UNITED STATES
DEPARTMENT OF THE INTERIOR
BUREAU OF LAND MANAGEMENT

# APPLICATION FOR PERMIT TO DRILL, DEEPEN, OR PLUG BACK

5. LEASE DESIGNATION AND SERIAL NO.: 14-20-H62-4662

6. IF INDIAN, ALLOTTEE OR TRIBE NAME: UTE

1a. TYPE OF WORK: DRILL [X] DEEPEN [ ] PLUG BACK [ ]

b. TYPE OF WELL: Oil well [X] Gas well [ ] OTHER Single zone [X] Multiple zone [ ]

7. UNIT AGREEMENT NAME:

8. FARM OR LEASE NAME: UTE TRIBAL

2. NAME OF OPERATOR: BERRY PETROLEUM COMPANY 43-013-32625

9. WELL NO.: 3-30-54

3. ADDRESS OF OPERATOR: 1614 SOUTH 2000 WEST, RT. 3 BOX 3020, ROOSEVELT, UT. 84066

10. FIELD AND POOL, OR WILDCAT: BRUNDAGE CANYON

4. LOCATION OF WELL (Report location clearly and in accordance with any State requirements.*)
At surface: (NE/NW) 1068' FNL, 2335' FWL
At proposed prod. zone: SAME AS ABOVE

RECEIVED JUL 29 2004 BY

11. SEC., T., R., M., OR BLK, AND SURVEY OR AREA: SEC. 30, T.5S., R.4W.

14. DISTANCE IN MILES AND DIRECTION FROM NEAREST TOWN OR POST OFFICE*: 23.5 MILES FROM MYTON, UTAH

12. COUNTY OR PARISH: DUCHESNE

13. STATE: UTAH

15. DISTANCE FROM PROPOSED* LOCATION TO NEAREST PROPERTY OR LEASE LINE, FT. (Also to nearest drlg. unit line, if any): 1068'

16. NO. OF ACRES IN LEASE: 624.20

17. NO OF ACRES ASSIGNED TO THIS WELL: 40

18. DISTANCE FROM PROPOSED LOCATION* TO NEAREST WELL, DRILLING, COMPLETED OR APPLIED FOR, ON THIS LEASE. FT.: 1187'

19. PROPOSED DEPTH: 6025'

20. ROTARY OR CABLE TOOLS: ROTARY

21. ELEVATIONS (Show whether DF, RT, GR, etc.): 6776' GR

22. APPROX. DATE WORK WILL START*: REFER TO BPC SOP PLAN

23. PROPOSED CASING AND CEMENTING PROGRAM

| SIZE OF HOLE | SIZE OF CASING | WEIGHT PER FOOT | SETTING DEPTH | QUANTITY OF CEMENT |
|---|---|---|---|---|
| REFER TO BERRY PETROLEUM COMPANY SOP'S DRILLING PROGRAM/CASING DESIGN | | | | |

OPERATOR REQUESTS PERMISSION TO DRILL THE SUBJECT WELL. PLEASE SEE THE ATTACHED CONDITIONS FOR APPROVAL.

IF YOU REQUIRE ADDITIONAL INFORMATION PLEASE CONTACT:

EDDY COURTRIGHT
1614 SOUTH 2000 WEST
RT. 3 BOX 3020
ROOSEVELT, UTAH 84066

BOND # UTB000035

OFFICE: (435)722-1325 CELLULAR: (435)823-1862

PLEASE KEEP THIS INFORMATION ON THIS WELL **CONFIDENTIAL**

IN ABOVE SPACE DESCRIBE PROPOSED PROGRAM: If proposal is to deepen or plug back, give data on present productive zone and proposed new productive zone. If proposal is to drill or deepen directionally, give pertinent data on subsurface locations and measured and true vertical depths. Give blowout preventer program, if any.

24. SIGNED [signature] TITLE Production & Regulatory Technician DATE 05/20/04

(This space for Federal or State office use)

PERMIT NO. _____ APPROVAL DATE NOTICE OF APPROVAL

APPROVED BY [signature] TITLE Assistant Field Manager Mineral Resources DATE 10/01/2004

CONDITIONS OF APPROVAL IF ANY

**See Instructions On Reverse Side**

Title 18 U.S.C. Section 1001, makes it a crime for any person knowingly and willfully to make to any department or agency of the United States and false, fictitious or fraudulent statements or representations as to any matter within its jurisdiction.

RECEIVED OCT 12 2004 DIV. OF OIL, GAS & MINING

CONDITIONS OF APPROVAL ATTACHED

04PS1771A1

## CONDITIONS OF APPROVAL
## APPLICATION FOR PERMIT TO DRILL

Company/Operator: Berry Petroleum Company

Well Name & Number: UTE TRIBAL 3-30-54

API Number: 43-013-32625

Lease Number: 14-20-H62-4662

Location: NENW Sec. 30 TWN: 05S RNG: 04W

Agreement: N/A

For more specific details on notification requirements, please check the Conditions of Approval for Notice to Drill and Surface Use Program.

CONDITIONS OF APPROVAL FOR NOTICE TO DRILL

Approval of this application does not warrant or certify that the applicant holds legal or equitable title to those rights in the subject lease, which would entitle the applicant to conduct operations thereon.

**Submit an electronic copy of all logs run on this well in LAS format. This submission will replace the requirement for submittal of paper logs to the BLM.**

Be aware fire restrictions may be in effect when location is being constructed and/or when well is being drilled. Contact the appropriate Surface Management Agency for information.

A. DRILLING PROGRAM

1. Casing Program and Auxiliary Equipment

As a minimum, the usable water and other valuable resources shall be isolated and/or protected by having a cement top for the production casing at least 200 ft. above the top of the Green River Formation, identified at ±1,325 ft.

2. Other Information

In the event after-hours approvals are necessary, please contact one of the following individuals:

| | |
|---|---|
| Ed Forsman<br>Petroleum Engineer | (435) 828 -7874 (CELL) |
| Kirk Fleetwood<br>Petroleum Engineer | (435) 828 -7875 (CELL) |
| BLM FAX Machine | (435) 781-4410 |

**SURFACE USE PROGRAM**
**CONDITIONS OF APPROVAL (COAs)**

Berry Petroleum Company (Berry) will assure the Ute Tribe that any/all contractors and subcontractors have acquired a current Tribal Business License and have updated "Access Permits" prior to construction. All Berry personnel, contractors and subcontractors will have these permits in their vehicles at all times. Companies that have not complied with this COA will be in violation of the Ute Tribal Business License Ordinance, and will be subject to fines and penalties.

Berry employees, representatives, and/or authorized personnel (subcontractors) shall not carry firearms on their person or in their vehicles while working on the Uintah and Ouray Indian Reservation.

Berry employees and/or authorized personnel (subcontractors) in the field will have approved applicable APDs and/or ROW permits/authorizations on their person(s) during all phases of construction.

Berry will notify the Ute Tribe and Bureau of Indian Affairs (BIA) in writing of any requested modification of APDs or Rights-Of Way (ROW). Berry shall receive written notification of authorization or denial of the requested modification. Without authorization, Berry will be subject to fines and penalties.

The Ute Tribe Energy & Minerals Department shall be notified in writing 48 hours in advance of any construction activity. The Ute Tribal office is open Monday through Thursday. A Tribal Technician is to routinely monitor construction. Berry shall make arrangements with the Ute Energy & Minerals Department for all monitoring that will exceed regular working hours for Tribal Technicians. A qualified Archaeologist accompanied by a Tribal Technician will monitor any trenching construction involved in the pipeline construction. Berry is to inform contractors to maintain construction of the pipelines within the approved right of ways.

A corridor ROW, 30 feet wide and 2065 feet long, shall be granted for the pipeline and for the new access road. The constructed travel width of the new access road shall be limited to 18 feet. Upon authorization by the Ute Tribe Energy & Minerals Department, the ROW may be wider where sharp curves; deep cuts and fills occur; or, where intersections with other roads are required.

Culverts and diversion ditches will be placed and constructed where needed.

Upon completion of the pertinent APD and ROWs construction, Berry will notify the Ute Tribe Energy & Minerals Department for a Tribal Technician to verify the Affidavit of Completion.

Production waters, oil, and other byproducts shall not be placed on access roads or the well pad.

All vehicular traffic, personnel movement, construction and restoration operations will be confined to the areas examined and approved and to the existing roadways and/or evaluated access routes.

Berry will implement "Safety and Emergency Plan" and ensure plan compliance.

Berry shall stop construction activities and notify personnel from the Ute Tribe Energy & Minerals Department and BIA if cultural remains including paleontology resources (vertebrate fossils) are exposed or identified during construction. The Ute Tribe Department of Cultural Rights and Protection and the BIA will provide mitigation measures prior to allowing construction.

Berry employees and/or authorized personnel (subcontractors) will not be allowed to collect artifacts and paleontology fossils. No significant cultural resources shall be disturbed.

Berry will control noxious weeds on the well site and ROWs. Berry will be responsible for noxious weed control if weeds spread from the project area onto adjoining land.

Reserve pits will be lined with an impervious synthetic liner. A fence will be constructed around the reserve pit until it is backfilled. Prior to backfilling the reserve pit, all fluids will be pumped from the pit into trucks and hauled to approved disposal sites or shall be used to drill other wells. When the reserve pits are backfilled, the pit liner remnants, the surplus oil and mud, etc., will be buried a minimum of 3.0 feet below the surface of the soil.

A closed system will be used during production. This means that production fluids will be contained in leak-proof tanks. All production fluids will be disposed of at approved disposal sites.

Surface pipelines will be constructed to lay on the soil surface. The pipeline ROW will not be bladed or cleared of vegetation without authorization of the BIA. Surface pipelines shall be welded in place at well sites or on access roads and on other existing roads then pulled into place with suitable equipment. The pipeline portion of the ROW will not be bladed or cleared of vegetation without authorization of the BIA.

Buried pipelines shall be buried a minimum of 3 feet below the soil surface. After construction is completed the disturbed area shall be contoured to blend into the natural landscape and be reseeded between September 15 and November 1 of the year following construction with perennial vegetation seed mixture provided by the BIA or Ute Tribe.

Before the site is abandoned, Berry will be required to restore the well site and ROWs to near their original state. The disturbed areas will be reseeded with desirable perennial vegetation.

Soil erosion will be mitigated, by reseeding all areas of disturbance.

008

# DIVISION OF OIL, GAS AND MINING

## *SPUDDING INFORMATION*

Name of Company: **BERRY PETROLEUM COMPANY**

Well Name: **UTE TRIBAL 3-30-54**

Api No: **43-013-32625** Lease Type: **INDIAN**

Section **30** Township **05S** Range **04W** County **DUCHESNE**

Drilling Contractor **CRAIGS ROUSTABOUT SERV** RIG # **RATHOLE**

## SPUDDED:

Date **10/18/04**

Time **12:00 NOON**

How **DRY**

***Drilling will commence:***

Reported by **KIM GRITZ**

Telephone # **1-435-828-5300**

**Date** **10/19/2004** **Signed** **CHD**

009

FORM 6

**STATE OF UTAH**
DEPARTMENT OF NATURAL RESOURCES
DIVISION OF OIL, GAS AND MINING

# ENTITY ACTION FORM

Operator: Berry Petroleum
Address: 410 17th St Suite 2440
city Denver
state CO zip 80202

Operator Account Number: N 2480
Phone Number: (303) 825-3344

Well 1

| API Number | Well Name | | QQ | Sec | Twp | Rng | County |
|---|---|---|---|---|---|---|---|
| 013-32625 | Ute Tribal 3-30-54 | | NENW | 30 | 5 | 4 | Duchesne |
| **Action Code** | **Current Entity Number** | **New Entity Number** | **Spud Date** | | | **Entity Assignment Effective Date** | |
| A | 99999 | 14364 | 10/18/2004 | | | 10/28/04 | K |
| **Comments:** GRRV | | | | | | | |

Well 2

| API Number | Well Name | | QQ | Sec | Twp | Rng | County |
|---|---|---|---|---|---|---|---|
| 013-32620 | Ute Tribal 8-25-55 | | SENE | 25 | 5 | 5 | Duchesne |
| **Action Code** | **Current Entity Number** | **New Entity Number** | **Spud Date** | | | **Entity Assignment Effective Date** | |
| A | 99999 | 14365 | 10/8/2004 | | | 10/28/04 | K |
| **Comments:** GRRV | | | | | | | |

Well 3

| API Number | Well Name | | QQ | Sec | Twp | Rng | County |
|---|---|---|---|---|---|---|---|
| 013-32616 | Ute Tribal 12-22-55 | | NWSW | 22 | 5 | 5 | Duchesne |
| **Action Code** | **Current Entity Number** | **New Entity Number** | **Spud Date** | | | **Entity Assignment Effective Date** | |
| | | | 10/13/2004 | | | | |
| **Comments:** | | | | | | | |

RECEIVED
OCT 28 2004
DIV. OF OIL, GAS & MINING

**ACTION CODES:**
- A - Establish new entity for new well (single well only)
- B - Add new well to existing entity (group or unit well)
- C - Re-assign well from one existing entity to another existing entity
- D - Re-assign well from one existing entity to a new entity
- E - Other (Explain in 'comments' section)

Rich Haefele
Name (Please Print)

Signature

Engineering Technician
Title

10/28/2004
Date

(5/2000)

008

FORM 6

**STATE OF UTAH**
DEPARTMENT OF NATURAL RESOURCES
DIVISION OF OIL, GAS AND MINING

# ENTITY ACTION FORM

Operator: Berry Petroleum
Address: 410 17th St Suite 2440
city Denver
state CO zip 80202

Operator Account Number: N 2480
Phone Number: (303) 825-3344

Well 1

| API Number | Well Name | QQ | Sec | Twp | Rng | County |
|---|---|---|---|---|---|---|
| 013-32625 | Ute Tribal 3-30-54 | NENW | 30 | 5 | 4 | Duchesne |

| Action Code | Current Entity Number | New Entity Number | Spud Date | Entity Assignment Effective Date |
|---|---|---|---|---|
| A | 99999 | 14364 | 10/18/2004 | 10/28/04 |

Comments: GRRV

K

Well 2

| API Number | Well Name | QQ | Sec | Twp | Rng | County |
|---|---|---|---|---|---|---|
| 013-32620 | Ute Tribal 8-25-55 | SENE | 25 | 5 | 5 | Duchesne |

| Action Code | Current Entity Number | New Entity Number | Spud Date | Entity Assignment Effective Date |
|---|---|---|---|---|
| A | 99999 | 14365 | 10/8/2004 | 10/28/04 |

Comments: GRRV

K

Well 3 4301332616

| API Number | Well Name | QQ | Sec | Twp | Rng | County |
|---|---|---|---|---|---|---|
| 013-32616 | Ute Tribal 12-22-55 | NWSW | 22 | 5 | 5 | Duchesne |

| Action Code | Current Entity Number | New Entity Number | Spud Date | Entity Assignment Effective Date |
|---|---|---|---|---|
| A | 99999 | 14370 | 10/13/2004 | 11/10/04 |

Comments: GRRV

K

RECEIVED
OCT 28 2004
DIV. OF OIL, GAS & MINING

ACTION CODES:
- A - Establish new entity for new well (single well only)
- B - Add new well to existing entity (group or unit well)
- C - Re-assign well from one existing entity to another existing entity
- D - Re-assign well from one existing entity to a new entity
- E - Other (Explain in 'comments' section)

Rich Haefele
Name (Please Print)

Signature

Engineering Technician
Title

10/28/2004
Date

(5/2000)

pason
systems usa corp

www.pason.com
16100 Table Mountain Parkway Ste 100 • Golden • CO • 80403
720-880-2000 • FAX: 720-880-0016

010

October 28, 2004

Oil & Gas Supervisor
Utah Division Of Oil, Gas, & Mining
1594 W. North Temple
Suite 1210
Salt Lake City, UT 84116

**RE: BERRY PETROLEUM CO.**
**UTE TRIBAL 3-30-54**
**SEC. 30, T5S, R4W**
**DUCHESNE COUNTY, UT**

API # 43-013-32625

Dear Oil & Gas Supervisor:

Enclosed is the final computer colored log for the above referenced well.

We appreciate the opportunity to be of service to you and look forward to working with you again in the near future.

If you have any questions regarding the enclosed data, please contact us.

Sincerely,

Bill Nagel
Geology Manager
Pason Systems USA
BN/alb

Encl: 1 Final Computer Colored Log.

Cc: Bruce Kelso, Berry Petroleum Co., Denver, CO.

RECEIVED
NOV 0 1 2004
DIV. OF OIL, GAS & MINING

Form 3160-5
(April 2004)

UNITED STATES
DEPARTMENT OF THE INTERIOR
BUREAU OF LAND MANAGEMENT

FORM APPROVED
OM B No. 1004-0137
Expires: March 31, 2007

# SUNDRY NOTICES AND REPORTS ON WELLS

011

***Do not use this form for proposals to drill or to re-enter an abandoned well. Use Form 3160-3 (APD) for such proposals.***

***SUBMIT IN TRIPLICATE- Other instructions on reverse side.***

5. Lease Serial No.
**14-20-H62-4662**

6. If Indian, Allottee or Tribe Name
**Ute (Minerals)**

7. If Unit or CA/Agreement, Name and/or No.

1. Type of Well
☑ Oil Well ☐ Gas Well ☐ Other

8. Well Name and No.
**Ute Tribal 3-30-54**

2. Name of Operator **Berry Petroleum Company**

9. API Well No.
**43-013-32625**

3a. Address
**410 17th Street Suite 2440 Denver, CO 80202**

3b. Phone No. *(include area code)*
**303 825-3344**

10. Field and Pool, or Exploratory Area
**Brundage Canyon**

4. Location of Well *(Footage, Sec., T., R., M., or Survey Description)*
**1,068' FNL x 2,335' FWL, Section 30, Township 5 South, Range 4 West**

11. County or Parish, State
**Duchesne County, Utah**

12. CHECK APPROPRIATE BOX(ES) TO INDICATE NATURE OF NOTICE, REPORT, OR OTHER DATA

| TYPE OF SUBMISSION | TYPE OF ACTION | | | |
|---|---|---|---|---|
| ☐ Notice of Intent | ☐ Acidize | ☐ Deepen | ☐ Production (Start/Resume) | ☐ Water Shut-Off |
| ☑ Subsequent Report | ☐ Alter Casing | ☐ Fracture Treat | ☐ Reclamation | ☐ Well Integrity |
| ☐ Final Abandonment Notice | ☐ Casing Repair | ☐ New Construction | ☐ Recomplete | ☐ Other **Notice of Spud** |
| | ☐ Change Plans | ☐ Plug and Abandon | ☐ Temporarily Abandon | |
| | ☐ Convert to Injection | ☐ Plug Back | ☐ Water Disposal | |

13. Describe Proposed or Completed Operation (clearly state all pertinent details, including estimated starting date of any proposed work and approximate duration thereof. If the proposal is to deepen directionally or recomplete horizontally, give subsurface locations and measured and true vertical depths of all pertinent markers and zones. Attach the Bond under which the work will be performed or provide the Bond No. on file with BLM/BIA. Required subsequent reports shall be filed within 30 days following completion of the involved operations. If the operation results in a multiple completion or recompletion in a new interval, a Form 3160-4 shall be filed once testing has been completed. Final Abandonment Notices shall be filed only after all requirements, including reclamation, have been completed, and the operator has determined that the site is ready for final inspection.)

**SPUDDED UT No. 3-30-54 AT 12:00 18th October 2004.**

**10/18/2004 Craigs Roustabout Service Rig.**
**Drill RH & MH & 12 1/4" Surface to 150'.**
**10/19/2004**
**Drill 12 1/4" Surface to 330'.**
**Trip out & Run 7 jts. 8 5/8" casing to 310.62**

**October 21,2004**
**Pump Cement and displace as below.**
**Cement: 115 sx. Type III w/ 3% CaCl,2% Veraset , .25#/sx. Flocele Wt: 14.3 ppg. Yield: 1.43**
**2.8 bbls. Cement to surface**

14. I hereby certify that the foregoing is true and correct
Name *(Printed/Typed)* **Richard A. Haefele** Title **Technician**

Signature **Richard A. Haefele** Date **11/04/2004**

## THIS SPACE FOR FEDERAL OR STATE OFFICE USE

Approved by _____ Title _____ Date _____

Conditions of approval, if any, are attached. Approval of this notice does not warrant or certify that the applicant holds legal or equitable title to those rights in the subject lease which would entitle the applicant to conduct operations thereon. Office

Title 18 U.S.C. Section 1001 and Title 43 U.S.C. Section 1212, make it a crime for any person knowingly and willfully to make to any department or agency of the United States any false, fictitious or fraudulent statements or representations as to any matter within its jurisdiction.

*(Instructions on page 2)*

RECEIVED
NOV 10 2004
DIV. OF OIL, GAS & MINING

Form 3160-4
(April 2004)

UNITED STATES
DEPARTMENT OF THE INTERIOR
BUREAU OF LAND MANAGEMENT

FORM APPROVED
OMB NO. 1004-0137
Expires: March 31, 2007

013

# WELL COMPLETION OR RECOMPLETION REPORT AND LOG

5. Lease Serial No. **14-20-H62-4662**

1a. Type of Well ☑ Oil Well ☐ Gas Well ☐ Dry ☐ Other

b. Type of Completion: ☑ New Well ☐ Work Over ☐ Deepen ☐ Plug Back ☐ Diff. Resvr, .
Other

CONFIDENTIAL

6. If Indian, Allottee or Tribe Name **Ute**

7. Unit or CA Agreement Name and No.

2. Name of Operator **Berry Petroleum Company**

8. Lease Name and Well No. **Ute Tribal 3-30-54**

3. Address **410 17th Street, Suite 2440 Denver, CO 80202**

3a. Phone No. *(include area code)* **303 825-3344**

9. AFI Well No. **43-013-32625**

4. Location of Well *(Report location clearly and in accordance with Federal requirements)**

At surface **1,068' FNL x 2,335' FWL (NENW), Section 30, Township 5 South, Range 4 West**

At top prod. interval reported below **Same**

At total depth **Same**

10. Field and Pool, or Exploratory **Brundage Canyon**

11. Sec., T., R., M., on Block and Survey or Area **Sec 30, 5s, 4w**

12. County or Parish **Duchesne**

13. State **UT**

14. Date Spudded **10/18/2004**

15. Date T.D. Reached **10/28/2004**

16. Date Completed **11/19/2004** ☐ D & A ☑ Ready to Prod.

17. Elevations (DF, RKB, RT, GL)*

18. Total Depth: MD **6,013'** TVD

19. Plug Back T.D.: MD **5,956'** TVD

20. Depth Bridge Plug Set: MD **N/A** TVD

21. Type Electric & Other Mechanical Logs Run (Submit copy of each)
✓ **Induction, Density/Neutron,** MUD LOG

22. Was well cored? ☑ No ☐ Yes (Submit analysis)
Was DST run? ☑ No ☐ Yes (Submit report)
Directional Survey? ☑ No ☐ Yes (Submit copy)

23. Casing and Liner Record *(Report all strings set in well)*

| Hole Size | Size/Grade | Wt. (#/ft.) | Top (MD) | Bottom (MD) | Stage Cementer Depth | No. of Sks. & Type of Cement | Slurry Vol. (BBL) | Cement Top* | Amount Pulled |
|---|---|---|---|---|---|---|---|---|---|
| 12 1/4" | 8 5/8" | 24 | 0 | 310' | | 115 sks | | 0' | |
| 7 5/8" | 5 1/2" | 15.5 | 0 | 6,013' | | 600 sks | | 0' | |
| | | | | | | | | | |
| | | | | | | | | | |
| | | | | | | | | | |
| | | | | | | | | | |

24. Tubing Record

| Size | Depth Set (MD) | Packer Depth (MD) | Size | Depth Set (MD) | Packer Depth (MD) | Size | Depth Set (MD) | Packer Depth (MD) |
|---|---|---|---|---|---|---|---|---|
| 2 7/8" | 5,875 | N/A | | | | | | |

25. Producing Intervals

26. Perforation Record

| Formation | Top | Bottom | Perforated Interval | Size | No. Holes | Perf. Status |
|---|---|---|---|---|---|---|
| A) Lower Green River | 4,560' | 5,840' | 4,560'-4,663' | 0.51" | 36 | Open |
| B) | | | 4,836'-4,860' | 0.51" | 84 | Open |
| C) | | | 5,428'-5,666' | 0.51" | 48 | Open |
| D) | | | 5,741'-5,840' | 0.51" | 46 | Open |

RECEIVED
JAN 13 2005
DIV. OF OIL, GAS & MINING

27. Acid, Fracture, Treatment, Cement Squeeze, etc.

| Depth Interval | Amount and Type of Material |
|---|---|
| 4,560'-4,663' | 600 sxs sand & 690 bbls fluid 11/15/2004 |
| 4,836'-4,860' | 800 sxs sand & 846 bbls fluid (250 gals 7 1/2% HCL) 11/15/2004 |
| 5,458'-5,666' | 1,300 sxs sand & 1,449 bbls fluid (500 gals 7 1/2% HCL) 11/15/2004 |
| 5,741'-5,840' | 601 sxs sand & 1,054 bbls fluid (250 gals 7 1/2% HCL) 11/15/2004 |

28. Production - Interval A

| Date First Produced | Test Date | Hours Tested | Test Production | Oil BBL | Gas MCF | Water BBL | Oil Gravity Corr. API | Gas Gravity | Production Method |
|---|---|---|---|---|---|---|---|---|---|
| 11/18/2004 | 12/18/2004 | 24 | → | 125 | 104 | 10 | | | Pumping |
| Choke Size | Tbg. Press. Flwg. SI 325 | Csg. Press. 50 | 24 Hr. Rate → | Oil BBL | Gas MCF | Water BBL | Gas/Oil Ratio | Well Status | Producing |

28a. Production - Interval B

| Date First Produced | Test Date | Hours Tested | Test Production | Oil BBL | Gas MCF | Water BBL | Oil Gravity Corr. API | Gas Gravity | Production Method |
|---|---|---|---|---|---|---|---|---|---|
| | | | → | | | | | | |
| Choke Size | Tbg. Press. Flwg. SI | Csg. Press. | 24 Hr. Rate → | Oil BBL | Gas MCF | Water BBL | Gas/Oil Ratio | Well Status | |

CONFIDENTIAL PERIOD EXPIRED ON 12-19-05

*(See instructions and spaces for additional data on page 2)*

CONFIDENTIAL

28b. Production - Interval C

| Date First Produced | Test Date | Hours Tested | Test Production → | Oil BBL | Gas MCF | Water BBL | Oil Gravity Corr. API | Gas Gravity | Production Method |
|---|---|---|---|---|---|---|---|---|---|
| Choke Size | Tbg. Press. Flwg. SI | Csg. Press. | 24 Hr. Rate → | Oil BBL | Gas MCF | Water BBL | Gas/Oil Ratio | Well Status | |

28c. Production - Interval D

| Date First Produced | Test Date | Hours Tested | Test Production → | Oil BBL | Gas MCF | Water BBL | Oil Gravity Corr. API | Gas Gravity | Production Method |
|---|---|---|---|---|---|---|---|---|---|
| Choke Size | Tbg. Press. Flwg. SI | Csg. Press. | 24 Hr. Rate → | Oil BBL | Gas MCF | Water BBL | Gas/Oil Ratio | Well Status | |

29. Disposition of Gas *(Sold, used for fuel, vented, etc.)*

**Sold**

30. Summary of Porous Zones (Include Aquifers):

Show all important zones of porosity and contents thereof: Cored intervals and all drill-stem tests, including depth interval tested, cushion used, time tool open, flowing and shut-in pressures and recoveries.

31. Formation (Log) Markers

| Formation | Top | Bottom | Descriptions, Contents, etc. | Name | Top Meas. Depth |
|---|---|---|---|---|---|
| | | | | **Green River** | **1,338'** |
| | | | | **Top Mahogany** | **2,582'** |
| | | | | **TGR3** | **3,608'** |
| | | | | **Douglas Creek** | **4,375'** |
| | | | | **Uintah Black Shale** | **5,002'** |
| | | | | **Base Castle Peak Limestone** | **5,325'** |
| | | | | **Uteland Butte** | **5,716'** |
| | | | | **Top Wasatch** | **5,924'** |

32. Additional remarks (include plugging procedure):

33. Indicate which itmes have been attached by placing a check in the appropriate boxes:

- ☐ Electrical/Mechanical Logs (1 full set req'd.)
- ☐ Geologic Report
- ☐ DST Report
- ☐ Directional Survey
- ☐ Sundry Notice for plugging and cement verification
- ☐ Core Analysis
- ☐ Other:

34. I hereby certify that the foregoing and attached information is complete and correct as determined from all available records (see attached instructions)*

Name *(please print)* **Rich Haefele** Title **Technician**

Signature **Richard A. Haefele** Date **12/15/2004**

Title 18 U.S.C Section 1001 and Title 43 U.S.C Section 1212, make it a crime for any person knowingly and willfully to make to any department or agency of the United States any false, fictitious or fraudulent statements or representations as to any matter within its jurisdiction.

**STATE OF UTAH**
DEPARTMENT OF NATURAL RESOURCES
DIVISION OF OIL, GAS AND MINING

FORM 9

# SUNDRY NOTICES AND REPORTS ON WELLS

Do not use this form for proposals to drill new wells, significantly deepen existing wells below current bottom-hole depth, reenter plugged wells, or to drill horizontal laterals. Use APPLICATION FOR PERMIT TO DRILL form for such proposals.

5. LEASE DESIGNATION AND SERIAL NUMBER: See attached list

6. IF INDIAN, ALLOTTEE OR TRIBE NAME:

7. UNIT or CA AGREEMENT NAME:

1. TYPE OF WELL: OIL WELL ☑ GAS WELL ☑ OTHER

8. WELL NAME and NUMBER: See Attached List

2. NAME OF OPERATOR: Berry Petroleum

9. API NUMBER: Attached

3. ADDRESS OF OPERATOR: Rt 2 Box 7735 CITY Roosevelt STATE UT ZIP 84066 PHONE NUMBER: (435) 722-1325

10. FIELD AND POOL, OR WILDCAT:

4. LOCATION OF WELL

FOOTAGES AT SURFACE:

COUNTY: Duchesne

QTR/QTR, SECTION, TOWNSHIP, RANGE, MERIDIAN:

STATE: UTAH

11. CHECK APPROPRIATE BOXES TO INDICATE NATURE OF NOTICE, REPORT, OR OTHER DATA

| TYPE OF SUBMISSION | TYPE OF ACTION | | |
|---|---|---|---|
| ☐ NOTICE OF INTENT (Submit in Duplicate) | ☐ ACIDIZE | ☐ DEEPEN | ☐ REPERFORATE CURRENT FORMATION |
| Approximate date work will start: | ☐ ALTER CASING | ☐ FRACTURE TREAT | ☐ SIDETRACK TO REPAIR WELL |
| | ☐ CASING REPAIR | ☐ NEW CONSTRUCTION | ☐ TEMPORARILY ABANDON |
| | ☐ CHANGE TO PREVIOUS PLANS | ☐ OPERATOR CHANGE | ☐ TUBING REPAIR |
| | ☐ CHANGE TUBING | ☐ PLUG AND ABANDON | ☐ VENT OR FLARE |
| ☑ SUBSEQUENT REPORT (Submit Original Form Only) | ☐ CHANGE WELL NAME | ☐ PLUG BACK | ☑ WATER DISPOSAL |
| Date of work completion: | ☐ CHANGE WELL STATUS | ☐ PRODUCTION (START/RESUME) | ☐ WATER SHUT-OFF |
| | ☐ COMMINGLE PRODUCING FORMATIONS | ☐ RECLAMATION OF WELL SITE | ☐ OTHER: |
| | ☐ CONVERT WELL TYPE | ☐ RECOMPLETE - DIFFERENT FORMATION | |

12. DESCRIBE PROPOSED OR COMPLETED OPERATIONS. Clearly show all pertinent details including dates, depths, volumes, etc.

Produced wastewater from Berry Petroleum Company wells (see attached well list) will be or have been used for injection in our enhanced oil recovery project(s) in the Brundage Canyon Field or they will be trucked to one of the following approved waste water disposal sites:

- R.N. Industries, Inc. Sec. 4, T2S, R2W, Bluebell
- MC & MC Disposal Sec. 12, T6S, R19E, Vernal
- LaPoint Recycle & Storage Sec. 12, T5S, R19E, LaPoint
- Water Disposal Inc. Sec. 32, T1S, R1W, Roosevelt
- ITL 4461 W 3000 So Roosevelt Location Pleasant Valley
- IWM PO Box 430 Altamont or 20250 W 2000 S Duchesne Location – Blue Bench
- Pro Water 12223 Highland Ave Ste B503 Rancho Cucamonga Ca 91739 Location – Blue Bench

**COPY SENT TO OPERATOR**
Date: 12-13-2012
Initials: KS

**Approved by the Utah Division of Oil, Gas and Mining**

**Date:** 12/11/12

NAME (PLEASE PRINT) Krista Mecham **By:** TITLE Sr. Regulatory & Permitting Tech

SIGNATURE Krista Mecham DATE 11/21/2012

(This space for State use only) Federal Approval of this action required for Federal Wells.

**RECEIVED**
DEC 06 2012
DIV. OF OIL, GAS & MINING

(5/2000) (See Instructions on Reverse Side)

| API | Well Name | Lease |
|---|---|---|
| 43-013-32710 | #1 DLB 12-15-56 | Fee |
| 43-013-33447 | 1-15-56 DLB | Fee |
| 43-013-33378 | 14-11-56 DLB | Fee |
| 43-013-30842 | B C UTE TRIBAL 14-15 | 14-20-H62-3412 |
| 43-013-30841 | B C UTE TRIBAL 16-16 | 14-20-H62-3413 |
| 43-013-30829 | B C UTE TRIBAL 8-21 | 14-20-H62-3414 |
| 43-013-30755 | BC UTE TRIBAL 4-22 | 14-20-H62-3415 |
| 43-013-33216 | BERRY TRIBAL 1-23-54 | 14-20-H62-4943 |
| 43-013-33867 | BERRY TRIBAL 2-34D-54 | 14-20-H62-4955 |
| 43-013-33384 | BERRY TRIBAL 4-34-54 | 14-20-H62-4955 |
| 43-013-33381 | BERRY TRIBAL 7-23-54 | 14-20-H62-4943 |
| 43-013-33383 | BERRY TRIBAL 7-34-54 | 14-20-H62-4955 |
| 43-013-33417 | BERRY TRIBAL 8-23D-54 | 14-20-H62-4943 |
| 43-013-33465 | BERRY TRIBAL 9-23-54 | 14-20-H62-4943 |
| 43-013-33382 | BERRY TRIBAL 9-34-54 | 14-20-H62-4955 |
| 43-013-33724 | BERRY TRIBAL 10-23D-54 | 14-20-H62-4943 |
| 43-013-33422 | BERRY TRIBAL 10-34D-54 | 14-20-H62-4955 |
| 43-013-33725 | BERRY TRIBAL 11-23D-54 | 14-20-H62-4943 |
| 43-013-33529 | BERRY TRIBAL 11-34D-54 | 14-20-H62-4955 |
| 43-013-50527 | BERRY TRIBAL 12-34D-54 | 14-20-H62-4955 |
| 43-013-34043 | BERRY TRIBAL 13-23-54 | 14-20-H62-4943 |
| 43-013-33989 | BERRY TRIBAL 14-23D-54 | 14-20-H62-4943 |
| 43-013-33217 | BERRY TRIBAL 15-23-54 | 14-20-H62-4943 |
| 43-013-33411 | BERRY TRIBAL 15-34-54 | 14-20-H62-4955 |
| 43-013-33464 | BERRY TRIBAL 16-34D-54 | 14-20-H62-4955 |
| 43-013-50524 | FEDERAL 1-1D-64 | UTU-77321 |
| 43-013-51142 | FEDERAL 1-1D-65 | UTU-77326 |
| 43-013-51232 | FEDERAL 1-11-65 | UTU-77330 |
| 43-013-50326 | FEDERAL 10-1D-65 | UTU-77326 |
| 43-013-33542 | FEDERAL 10-2-65 | UTU-77326 |
| 43-013-33386 | FEDERAL 10-3-65 | UTU-77326 |
| 43-013-50735 | FEDERAL 10-6D-64 | UTU-77322 |
| 43-013-33451 | FEDERAL 11-10-65 | UTU-77330 |
| 43-013-50327 | FEDERAL 11-1D-65 | UTU-77326 |
| 43-013-50763 | FEDERAL 11-2D-65 | UTU-77326 |
| 43-013-50565 | FEDERAL 11-4D-64 | UTU-77314 |
| 43-013-50348 | FEDERAL 11-5D-64 | UTU-8894A |
| 43-013-34284 | FEDERAL 11-6D-64 | UTU-77322 |
| 43-013-50328 | FEDERAL 12-1D-65 | UTU-77326 |
| 43-013-50737 | FEDERAL 12-3D-64 | UTU-77321 |
| 43-013-50349 | FEDERAL 12-5D-64 | UTU-8894A |
| 43-013-50261 | FEDERAL 12-6D-64 | UTU-77322 |
| 43-013-50730 | FEDERAL 1-2D-64 | UTU-77321 |
| 43-013-33966 | FEDERAL 1-2D-65 | UTU-77326 |
| 43-013-50329 | FEDERAL 13-1D-65 | UTU-77326 |
| 43-013-50337 | FEDERAL 13-5D-64 | UTU-8894A |
| 43-013-50347 | FEDERAL 13-6D-64 | UTU77322 |
| 43-013-50330 | FEDERAL 14-1D-65 | UTU-77326 |

| | | |
|---|---|---|
| 43-013-50338 | FEDERAL 14-5D-64 | UTU-8894A |
| 43-013-34285 | FEDERAL 14-6D-64 | UTU-77322 |
| 43-013-51175 | FEDERAL 15-1D-65 | UTU-77326 |
| 43-013-50764 | FEDERAL 15-2D-65 | UTU-77326 |
| 43-013-50553 | FEDERAL 15-5D-65 | UTU-77327 |
| 43-013-51176 | FEDERAL 16-1D-65 | UTU-77326 |
| 43-013-33490 | FEDERAL 16-5-65 | UTU-77327 |
| 43-013-50266 | FEDERAL 1-6-64 | UTU-77322 |
| 43-013-51233 | FEDERAL 2-11D-65 | UTU-77326 |
| 43-013-50759 | FEDERAL 2-1D-65 | UTU-77326 |
| 43-013-33385 | FEDERAL 2-2-65 | UTU-77326 |
| 43-013-34018 | FEDERAL 2-2D-64 | UTU-77321 |
| 43-013-34286 | FEDERAL 2-6D-64 | UTU-77322 |
| 43-013-51093 | FEDERAL 3-12D-65 | UTU-77326 |
| 43-013-50760 | FEDERAL 3-1D-65 | UTU-77326 |
| 43-013-34001 | FEDERAL 3-2D-65 | UTU-77326 |
| 43-013-50782 | FEDERAL 3-4D-65 | UTU-77327 |
| 43-013-34287 | FEDERAL 3-5D-64 | UTU-8894A |
| 43-013-50268 | FEDERAL 3-6D-64 | UTU-77322 |
| 43-013-51094 | FEDERAL 4-12D-65 | UTU-77326 |
| 43-013-50736 | FEDERAL 4-3D-64 | UTU-77321 |
| 43-013-50521 | FEDERAL 4-4D-65 | UTU-77327 |
| 43-013-50263 | FEDERAL 4-5D-64 | UTU-8894A |
| 43-013-50267 | FEDERAL 4-6D-64 | UTU-77322 |
| 43-013-51095 | FEDERAL 5-12D-65 | UTU-77330 |
| 43-013-50761 | FEDERAL 5-1D-65 | UTU-77326 |
| 43-013-33448 | FEDERAL 5-3-64 | UTU-77321 |
| 43-013-33450 | FEDERAL 5-4-64 | UTU-77326 |
| 43-013-33387 | FEDERAL 5-4-65 | UTU-77327 |
| 43-013-50259 | FEDERAL 5-5D-64 | UTU-8894A |
| 43-013-33489 | FEDERAL 5-6-65 | UTU-77327 |
| 43-013-50269 | FEDERAL 5-6D-64 | UTU-77322 |
| 43-013-33491 | FEDERAL 6-11-65 | UTU-77330 |
| 43-013-51096 | FEDERAL 6-12D-65 | UTU-77330 |
| 43-013-32699 | FEDERAL 6-1-65 | UTU-77325 |
| 43-013-32557 | FEDERAL 6-2-65 | UTU-77326 |
| 43-013-50522 | FEDERAL 6-3D-64 | UTU-77321 |
| 43-013-34288 | FEDERAL 6-5D-64 | UTU-8894A |
| 43-013-33745 | FEDERAL 6-6D-64 | UTU-77322 |
| 43-013-50566 | FEDERAL 6-6D-65 | UTU-77327 |
| 43-013-34061 | FEDERAL 7-11D-65 | UTU-77330 |
| 43-013-34015 | FEDERAL 7-1D-65 | UTU-77325 |
| 43-013-50734 | FEDERAL 7-2D-64 | UTU-77321 |
| 43-013-50525 | FEDERAL 7-2D-65 | UTU-77326 |
| 43-013-34065 | FEDERAL 7-3D-65 | UTU-77326 |
| 43-013-34020 | FEDERAL 7-6D-64 | UTU-77322 |
| 43-013-51232 | FEDERAL 8-11D-65 | UTU-77326 |
| 43-013-33449 | FEDERAL 8-1-64 | UTU-77321 |
| 43-013-50350 | FEDERAL 8-1D-65 | UTU-77326 |

| | | |
|---|---|---|
| 43-013-33581 | FEDERAL 8-2D-64 | UTU-77321 |
| 43-013-50719 | FEDERAL 8-2D-65 | UTU-77326 |
| 43-013-50325 | FEDERAL 8-6D-64 | UTU-77322 |
| 43-013-50342 | FEDERAL 9-1D-65 | UTU-77326 |
| 43-013-50762 | FEDERAL 9-2D-65 | UTU-77326 |
| 43-013-51218 | FEDERAL 9-6D-64 | UTU-77322 |
| 43-013-32351 | FOY TRIBAL 11-34-55 | UTU-76968 |
| 43-013-33799 | FOY TRIBAL 12H-33-55 | FEE |
| 43-013-51288 | LC FEE 10-28D-56 | FEE |
| 43-013-50994 | LC FEE 10-31D-45 | FEE |
| 43-013-50965 | LC FEE 1-22-57 | FEE |
| 43-013-50718 | LC FEE 1-22D-56 | FEE |
| 43-013-51371 | LC FEE 1-31D-45 | FEE |
| 43-013-50929 | LC FEE 13-29-45 | FEE |
| 43-013-50870 | LC FEE 15-23D-56 | FEE |
| 43-013-50601 | LC FEE 16-16D-56 | FEE |
| 43-013-50777 | LC FEE 2-20D-56 | FEE |
| 43-013-33593 | LC FEE 6-12-57 | FEE |
| 43-013-50867 | LC FEE 8-28D-56 | FEE |
| 43-013-50928 | LC FEE 8-29-45 | FEE |
| 43-013-50963 | LC FEE 9-12D-57 | FEE |
| 43-013-51192 | LC FEE 9-19-56 | FEE |
| 43-013-50602 | LC TRIBAL 10-16D-56 | 14-20-H62-6301 |
| 43-013-50999 | LC TRIBAL 10-21-56 | 14-20-H62-3433 |
| 43-013-33677 | LC TRIBAL 11-17-56 | 14-20-H62-6300 |
| 43-013-50751 | LC TRIBAL 11-3D-56 | 14-20-H62-6435 |
| 43-013-50780 | LC TRIBAL 12-22D-56 | 14-20-H62-6302 |
| 43-013-33606 | LC TRIBAL 12H-6-56 | 14-20-H62-5500 |
| 43-013-34282 | LC TRIBAL 13-16D-56 | 14-20-H62-5623 |
| 43-013-33591 | LC TRIBAL 13H-3-56 | 14-20-H62-6435 |
| 43-013-50776 | LC TRIBAL 14-14D-56 | 14-20-H62-6436 |
| 43-013-50834 | LC TRIBAL 14-15D-56 | 14-20-H62-6435 |
| 43-013-33492 | LC TRIBAL 14-2-56 | 14-20-H62-6472 |
| 43-013-51030 | LC TRIBAL 15-15D-56 | 14-20-H62-6435 |
| 43-013-50606 | LC TRIBAL 15-22D-56 | 14-20-H62-6302 |
| 43-013-50871 | LC TRIBAL 15-26-56 | 14-20-H62-6471 |
| 43-013-51132 | LC TRIBAL 16-30D-56 | 2OG-000-5500 |
| 43-013-33608 | LC TRIBAL 1-9-56 | 14-20-H62-5657 |
| 43-013-33538 | LC TRIBAL 2-16D-56 | 14-20-H62-5623 |
| 43-013-51429 | LC TRIBAL 2-28D-45 | 2OG-000-5500 |
| 43-013-50866 | LC TRIBAL 2-28D-56 | 14-20-H62-6473 |
| 43-013-50925 | LC TRIBAL 2-5D-56 | 14-20-H62-6432 |
| 43-013-50926 | LC TRIBAL 2-9D-56 | 14-20-H62-5657 |
| 43-013-50598 | LC TRIBAL 3-15D-56 | 14-20-H62-6435 |
| 43-013-33541 | LC TRIBAL 3-17-56 | 14-20-H62-5655 |
| 43-013-50751 | LC TRIBAL 3-21D-56 | 14-20-H62-3433 |
| 43-013-50976 | LC TRIBAL 3-34-45 | 2OG-000-5500 |
| 43-013-33580 | LC TRIBAL 3-5-56 | 14-20-H62-6257 |
| 43-013-33539 | LC TRIBAL 4-16-56 | 14-20-H62-6301 |

| | | |
|---|---|---|
| 43-013-50262 | LC TRIBAL 4-27D-56 | 14-20-H62-6303 |
| 43-013-50661 | LC TRIBAL 5-14D-56 | 14-20-H62-6436 |
| 43-013-50752 | LC TRIBAL 5-21D-56 | 14-20-H62-3433 |
| 43-013-50625 | LC TRIBAL 5-23D-56 | 14-20-H62-6434 |
| 43-013-50260 | LC TRIBAL 6-22D-56 | 14-20-H62-6302 |
| 43-013-50868 | LC TRIBAL 6-27D-56 | 14-20-H62-6303 |
| 43-013-51034 | LC TRIBAL 6-28-45 | 2OG-000-5500 |
| 43-013-51073 | LC TRIBAL 7-27-45 | 2OG-000-5500 |
| 43-013-33577 | LC TRIBAL 7-3-56 | 14-20-H62-5656 |
| 43-013-50599 | LC TRIBAL 8-16D-56 | 14-20-H62-6301 |
| 43-013-33576 | LC TRIBAL 8-28-46 | 14-20-H62-5500 |
| 43-013-51131 | LC TRIBAL 8-30D-56 | 2OG-000-5500 |
| 43-013-33605 | LC TRIBAL 8-4-56 | 14-20-H62-6256 |
| 43-013-51031 | LC TRIBAL 9-15D-56 | 14-20-H62-6435 |
| 43-013-51430 | LC TRIBAL 9-28D-45 | 2OG-000-5500 |
| 43-013-51112 | LC TRIBAL 9-8D-56 | 2OG-000-5500 |
| 43-013-51198 | LC TRIBAL 9-9D-56 | 2OG-000-5500 |
| 43-013-51076 | LC Tribal 11-24-45 | 2OG-000-5500 |
| 43-013-32931 | MOON TRIBAL 10-2-54 | 14-20-H62-3404 |
| 43-013-32540 | MOON TRIBAL 10-27-54 | 14-20-H62-3375 |
| 43-013-32845 | MOON TRIBAL 11-27-54 | 14-20-H62-3375 |
| 43-013-32347 | MOON TRIBAL 12-23-54 | 14-20-H62-4943 |
| 43-013-32541 | MOON TRIBAL 12-27-54 | 14-20-H62-3375 |
| 43-013-32937 | MOON TRIBAL 1-27-54 | 14-20-H62-3375 |
| 43-013-32801 | MOON TRIBAL 13-27-54 | 14-20-H62-3375 |
| 43-013-32408 | MOON TRIBAL 14-27-54 | 14-20-H62-3375 |
| 43-013-32846 | MOON TRIBAL 15-27-54 | 14-20-H62-3375 |
| 43-013-32927 | MOON TRIBAL 16-23-54 | 14-20-H62-4943 |
| 43-013-34109 | MOON TRIBAL 16-27D-54 | 14-20-H62-3375 |
| 43-013-32613 | MOON TRIBAL 3-27-54 | 14-20-H62-3375 |
| 43-013-32800 | MOON TRIBAL 4-23-54 | 14-20-H62-4943 |
| 43-013-32938 | MOON TRIBAL 5-23-54 | 14-20-H62-4943 |
| 43-013-32802 | MOON TRIBAL 5-27-54 | 14-20-H62-3375 |
| 43-013-32843 | MOON TRIBAL 6-23-54 | 14-20-H62-4943 |
| 43-013-32407 | MOON TRIBAL 6-27-54 | 14-20-H62-3375 |
| 43-013-33365 | MOON TRIBAL 7-27D-54 | 14-20-H62-3375 |
| 43-013-32543 | MOON TRIBAL 8-27-54 | 14-20-H62-3375 |
| 43-013-32782 | MYRIN TRIBAL 14-19-55 | 14-20-H62-5058 |
| 43-013-32934 | MYRIN TRIBAL 16-19-55 | 14-20-H62-5058 |
| 43-013-33152 | NIELSEN FEE 13-11-56 | 14-20-H62-5620 |
| 43-013-32737 | NIELSEN MARSING 13-14-56 | FEE |
| 43-013-31131 | S BRUNDAGE CYN UTE TRIBAL 4-27 | 14-20-H62-3375 |
| 43-013-30948 | S BRUNDAGE UTE TRIBAL 1-30 | 14-20-H62-3417 |
| 43-013-30933 | S COTTONWOOD RIDGE UTE TRIBAL 1-19 | 14-20-H62-4919 |
| 43-007-30890 | SCOFIELD THORPE 22-41X RIG SKID | FEE |
| 43-007-31001 | SCOFIELD-THORPE 23-31 | FEE |
| 43-007-30991 | SCOFIELD-THORPE 35-13 | FEE |
| 43-013-50686 | SFW FEE 14-10D-54 | FEE |
| 43-013-50247 | SFW FEE 15-10-54 | FEE |

| | | |
|---|---|---|
| 43-013-34295 | SFW TRIBAL 10-10D-54 | 14-20-H62-5517 |
| 43-013-34296 | SFW TRIBAL 9-10D-54 | 14-20-H62-5517 |
| 43-013-31701 | SOWERS CANYON 9-27 | 14-20-H62-4753/UTU-76967 |
| 43-013-30955 | SOWERS CYN UTE TRIBAL 3-26 | 14-20-H62-3444 |
| 43-013-33916 | ST TRIBAL 1-15D-54 | 14-20-H62-4661 |
| 43-013-32849 | ST TRIBAL 2-15-54 | 14-20-H62-4661 |
| 43-013-34059 | ST TRIBAL 3-15D-54 | 14-20-H62-4661 |
| 43-013-32850 | ST TRIBAL 4-15-54 | 14-20-H62-4661 |
| 43-013-34060 | ST TRIBAL 5-15D-54 | 14-20-H62-4661 |
| 43-013-32848 | ST TRIBAL 6-15-54 | 14-20-H62-4661 |
| 43-013-33950 | ST TRIBAL 7-15D-54 | 14-20-H62-4661 |
| 43-013-32851 | ST TRIBAL 8-15-54 | 14-20-H62-4661 |
| 43-013-33951 | ST TRIBAL 9-15D-54 | 14-20-H62-4661 |
| 43-013-50245 | STATE TRIBAL 16-10-54 | 14-20-H62-5517 |
| 43-013-32953 | STATE TRIBAL 5-18-54 | 14-20-H62-5035 |
| 43-013-32952 | STATE TRIBAL 7-18-54 | 14-20-H62-5035 |
| 43-013-30999 | T C UTE TRIBAL 9-23X | 14-20-H62-3443 |
| 43-013-31699 | TABBY CANYON 1-21 | 14-20-H62-4825/UTU-76965 |
| 43-013-31700 | TABBY CANYON 8-22 | 14-20-H62-4754/UTU-76966 |
| 43-013-30945 | TABBY CYN UTE TRIBAL 1-25 | 14-20-H62-3537 |
| 43-013-33121 | TAYLOR FEE 13-22-56 | FEE |
| 43-013-33140 | TAYLOR FEE 7-14-56 | FEE |
| 43-013-32738 | TAYLOR HERRICK 10-22-56 | FEE |
| 43-013-51271 | UTE FEE 14-9D-54 | FEE |
| 43-013-51272 | UTE FEE 15-9D-54 | FEE |
| 43-013-33720 | UTE FEE 2-13-55 | FEE |
| 43-013-51259 | UTE FEE 9-9-54 | FEE |
| 43-013-33055 | UTE TRIBAL 10-12-55 | 14-20-H62-5056 |
| 43-013-33205 | UTE TRIBAL 10-14-54 | 14-20-H62-5033 |
| 43-013-32601 | UTE TRIBAL 10-14-55 | 14-20-H62-5016 |
| 43-013-32587 | UTE TRIBAL 10-15-54 | 14-20-H62-4661 |
| 43-013-32977 | UTE TRIBAL 10-15-55 | 14-20-H62-5017 |
| 43-013-33129 | UTE TRIBAL 10-16-54 | 14-20-H62-3413 |
| 43-013-32345 | UTE TRIBAL 10-16-55 | 14-20-H62-5024 |
| 43-013-33133 | UTE TRIBAL 10-17-54 | 14-20-H62-4731 |
| 43-013-33300 | UTE TRIBAL 10-18-54 | 14-20-H62-4919 |
| 43-013-32717 | UTE TRIBAL 10-19-54 | 14-20-H62-3528 |
| 43-013-32740 | UTE TRIBAL 10-20-54 | 14-20-H62-3529 |
| 43-013-32603 | UTE TRIBAL 10-21-55 | 14-20-H62-4825 |
| 43-013-32592 | UTE TRIBAL 10-22-54 | 14-20-H62-3415 |
| 43-013-33722 | UTE TRIBAL 10-22D-55 | 14-20-H62-4754 |
| 43-013-33358 | UTE TRIBAL 10-23D-55 | 14-20-H62-3443 |
| 43-013-32932 | UTE TRIBAL 10-24-54 | 14-20-H62-4716 |
| 43-013-33156 | UTE TRIBAL 10-24D-55 | 14-20-H62-4749 |
| 43-013-32749 | UTE TRIBAL 10-25-55 | 14-20-H62-3537 |
| 43-013-33620 | UTE TRIBAL 10-26D-54 | 14-20-H62-4954 |
| 43-013-33360 | UTE TRIBAL 10-26D-55 | 14-20-H62-3444 |
| 43-013-33683 | UTE TRIBAL 10-27D-55 | 14-20-H62-4753 |
| 43-013-32764 | UTE TRIBAL 10-28-54 | 14-20-H62-4740 |

| | | |
|---|---|---|
| 43-013-32419 | UTE TRIBAL 10-28-55 | 14-20-H62-5019 |
| 43-013-33155 | UTE TRIBAL 10-29-54 | 14-20-H62-5036 |
| 43-013-33157 | UTE TRIBAL 10-29D-55 | 14-20-H62-5020 |
| 43-013-32847 | UTE TRIBAL 10-31-54 | 14-20-H62-4946 |
| 43-013-32936 | UTE TRIBAL 10-31-55 | 14-20-H62-5060 |
| 43-013-33902 | UTE TRIBAL 10-32-54 | 14-20-H62-4947 |
| 43-013-33092 | UTE TRIBAL 10-33-54 | 14-20-H62-4948 |
| 43-013-32353 | UTE TRIBAL 10-35-55 | 14-20-H62-4945 |
| 43-013-33968 | UTE TRIBAL 10-36D-55 | 14-20-H62-4944 |
| 43-013-50854 | UTE TRIBAL 10S-21D-54 | 14-20-H62-3141 |
| 43-013-32721 | UTE TRIBAL 11-12-55 | 14-20-H62-5518 |
| 43-013-32568 | UTE TRIBAL 11-13-54 | 14-20-H62-4894 |
| 43-013-33268 | UTE TRIBAL 11-13-55 | 14-20-H62-4845 |
| 43-013-32693 | UTE TRIBAL 11-14-55 | 14-20-H62-5016 |
| 43-013-33206 | UTE TRIBAL 11-15-54 | 14-20-H62-4661 |
| 43-013-32980 | UTE TRIBAL 11-15-55 | 14-20-H62-5017 |
| 43-013-32589 | UTE TRIBAL 11-16-54 | 14-20-H62-3413 |
| 43-013-32145 | UTE TRIBAL 11-17 | 14-20-H62-4731 |
| 43-013-31547 | UTE TRIBAL 11-19 | 14-20-H62-3528 |
| 43-013-32168 | UTE TRIBAL 11-20 | 14-20-H62-3529 |
| 43-013-32415 | UTE TRIBAL 11-20-55 | 14-20-H62-5018 |
| 43-013-33115 | UTE TRIBAL 11-21-54 | 14-20-H62-3414 |
| 43-013-33116 | UTE TRIBAL 11-22-54 | 14-20-H62-3415 |
| 43-013-32607 | UTE TRIBAL 11-22-55 | 14-20-H62-4754 |
| 43-013-32269 | UTE TRIBAL 11-23-55 | 14-20-H62-3443 |
| 43-013-31909 | UTE TRIBAL 11-24 | 14-20-H62-4749 |
| 43-013-31911 | UTE TRIBAL 11-25 | 14-20-H62-3537 |
| 43-013-32856 | UTE TRIBAL 11-25-54 | 14-20-H62-3440 |
| 43-013-32990 | UTE TRIBAL 11-25-56 | 14-20-H62-5065 |
| 43-013-32844 | UTE TRIBAL 11-26-54 | 14-20-H62-4954 |
| 43-013-33478 | UTE TRIBAL 11-26D-55 | 14-20-H62-3444 |
| 43-013-32615 | UTE TRIBAL 11-27-55 | 14-20-H62-4753 |
| 43-013-32192 | UTE TRIBAL 11-28 | 14-20-H62-4740 |
| 43-013-34057 | UTE TRIBAL 11-28-55 | 14-20-H62-5019 |
| 43-013-32563 | UTE TRIBAL 11-29-54 | 14-20-H62-5032 |
| 43-013-32512 | UTE TRIBAL 11-30-54 | 14-20-H62-4662 |
| 43-013-32530 | UTE TRIBAL 11-31-54 | 14-20-H62-4946 |
| 43-013-33793 | UTE TRIBAL 11-32D-54 | 14-20-H62-4947 |
| 43-013-32522 | UTE TRIBAL 11-33-54 | 14-20-H62-4948 |
| 43-013-33783 | UTE TRIBAL 11-35-55 | 14-20-H62-5053 |
| 43-013-33214 | UTE TRIBAL 11-36D-55 | 14-20-H62-4944 |
| 43-013-33769 | UTE TRIBAL 1-14D-54 | 14-20-H62-5033 |
| 43-013-33279 | UTE TRIBAL 1-14D-55 | 14-20-H62-5016 |
| 43-013-32664 | UTE TRIBAL 11-5-54 | 14-20-H62-5516 |
| 43-013-32978 | UTE TRIBAL 1-15-55 | 14-20-H62-5017 |
| 43-013-33128 | UTE TRIBAL 1-16-54 | 14-20-H62-3413 |
| 43-013-30966 | UTE TRIBAL 1-20 | 14-20-H62-3529 |
| 43-013-32414 | UTE TRIBAL 1-20-55 | 14-20-H62-5018 |
| 43-013-32369 | UTE TRIBAL 12-14-54 | 14-20-H62-5033 |

| | | |
|---|---|---|
| 43-013-50476 | UTE TRIBAL 12-14D-55 | 14-20-H62-4661 |
| 43-013-32205 | UTE TRIBAL 12-15 | 14-20-H62-5017 |
| 43-013-32981 | UTE TRIBAL 12-15-55 | 14-20-H62-3413 |
| 43-013-33131 | UTE TRIBAL 12-16-54 | 14-20-H62-4919 |
| 43-013-32146 | UTE TRIBAL 12-17 | 14-20-H62-5035 |
| 43-013-33077 | UTE TRIBAL 12-18-54 | 14-20-H62-3528 |
| 43-013-32716 | UTE TRIBAL 12-19-54 | 14-20-H62-3529 |
| 43-013-32866 | UTE TRIBAL 12-20-54 | 14-20-H62-3414 |
| 43-013-32385 | UTE TRIBAL 12-21-54 | 14-20-H62-4825 |
| 43-013-33694 | UTE TRIBAL 12-21D-55 | 14-20-H62-4754 |
| 43-013-32616 | UTE TRIBAL 12-22-55 | 14-20-H62-3443 |
| 43-013-33908 | UTE TRIBAL 12-23D-55 | 14-20-H62-4749 |
| 43-013-33134 | UTE TRIBAL 12-24D-55 | 14-20-H62-4749 |
| 43-013-32769 | UTE TRIBAL 12-25-55 | 14-20-H62-3537 |
| 43-013-33801 | UTE TRIBAL 12-26D-54 | 14-20-H62-3444 |
| 43-013-34118 | UTE TRIBAL 12-26D-55 | 14-20-H62-4740 |
| 43-013-32765 | UTE TRIBAL 12-28-54 | 14-20-H62-5019 |
| 43-013-33645 | UTE TRIBAL 12-28D-55 | 14-20-H62-5036 |
| 43-013-32572 | UTE TRIBAL 12-29-54 | 14-20-H62-5020 |
| 43-013-33418 | UTE TRIBAL 12-29D-55 | 14-20-H62-5020 |
| 43-013-33215 | UTE TRIBAL 1-22D-54 | 14-20-H62-3415 |
| 43-013-33626 | UTE TRIBAL 1-22D-55 | 14-20-H62-4754 |
| 43-013-33907 | UTE TRIBAL 12-31D-54 | 14-20-H62-4946 |
| 43-013-32925 | UTE TRIBAL 12-32-54 | 14-20-H62-4947 |
| 43-013-33266 | UTE TRIBAL 12-32-55 | 14-20-H62-5026 |
| 43-013-33090 | UTE TRIBAL 12-33-54 | 14-20-562-4948 |
| 43-013-32524 | UTE TRIBAL 1-23-55 | 14-20-H62-3443 |
| 43-013-33782 | UTE TRIBAL 12-35D-55 | 14-20-H62-4945 |
| 43-013-32354 | UTE TRIBAL 12-36-55 | 14-20-H62-4944 |
| 43-013-32259 | UTE TRIBAL 1-24-55 | 14-20-H62-4749 |
| 43-013-31912 | UTE TRIBAL 1-26 | 14-20-H62-3444 |
| 43-013-33680 | UTE TRIBAL 1-26D-54 | 14-20-H62-4943 |
| 43-013-32416 | UTE TRIBAL 1-27-55 | 14-20-H62-4753 |
| 43-013-31549 | UTE TRIBAL 1-28 | 14-20-H62-4740 |
| 43-013-33784 | UTE TRIBAL 1-28D-55 | 14-20-H62-5019 |
| 43-013-33184 | UTE TRIBAL 12Q-25-55 | 14-20-H62-3537 |
| 43-013-32599 | UTE TRIBAL 13-13-55 | 14-20-H62-4845 |
| 43-013-33364 | UTE TRIBAL 13-14-54 | 14-20-H62-5033 |
| 43-013-32600 | UTE TRIBAL 13-14-55 | 14-20-H62-5016 |
| 43-013-32526 | UTE TRIBAL 1-31-54 | 14-20-H62-4946 |
| 43-013-32602 | UTE TRIBAL 13-15-55 | 14-20-H62-5017 |
| 43-013-33039 | UTE TRIBAL 13-15D-54 | 14-20-H662-4661 |
| 43-013-32511 | UTE TRIBAL 13-16-54 | 14-20-H62-3413 |
| 43-013-31546 | UTE TRIBAL 13-17 | 14-20-H62-4919 |
| 43-013-32571 | UTE TRIBAL 13-18-54 | 14-20-H62-5032 |
| 43-013-31284 | UTE TRIBAL 13-19 | 14-20-H62-3528 |
| 43-013-32206 | UTE TRIBAL 13-20 | 14-20-H62-3529 |
| 43-013-32841 | UTE TRIBAL 13-20-55 | 14-20-H62-5018 |
| 43-013-33113 | UTE TRIBAL 13-21-54 | 14-20-H62-3414 |

| | | |
|---|---|---|
| 43-013-31548 | UTE TRIBAL 13-22 | 14-20-H62-3415 |
| 43-013-33716 | UTE TRIBAL 13-22D-55 | 14-20-H62-4754 |
| 43-013-32513 | UTE TRIBAL 13-23-55 | 14-20-H62-3443 |
| 43-013-31910 | UTE TRIBAL 13-24 | 14-20-H62-4749 |
| 43-013-32169 | UTE TRIBAL 13-25 | 14-20-H62-3537 |
| 43-013-32891 | UTE TRIBAL 13-26-54 | 14-20-H62-4954 |
| 43-013-34002 | UTE TRIBAL 13-26D-55 | 14-20-H62-3444 |
| 43-013-32387 | UTE TRIBAL 13-28-54 | 14-20-H62-4740 |
| 43-013-33646 | UTE TRIBAL 13-28D-55 | 14-20-H62-5019 |
| 43-013-32564 | UTE TRIBAL 13-29-54 | 14-20-H62-5032 |
| 43-013-33501 | UTE TRIBAL 1-31-55 | 14-20-H62-5060 |
| 43-013-30872 | UTE TRIBAL 1-32R | 14-20-H62-4947 |
| 43-013-32185 | UTE TRIBAL 1-33 | 14-20-H62-4948 |
| 43-013-32409 | UTE TRIBAL 13-30-54 | 14-20-H62-4662 |
| 43-013-32688 | UTE TRIBAL 13-31-54 | 14-20-H62-4946 |
| 43-013-32692 | UTE TRIBAL 13-32-54 | 14-20-H62-4947 |
| 43-013-32742 | UTE TRIBAL 13-33-54 | 14-20-H62-4948 |
| 43-013-32806 | UTE TRIBAL 13-35-54 | 14-20-H62-5053 |
| 43-013-34117 | UTE TRIBAL 13-35D-55 | 14-20-H62-4945 |
| 43-013-33624 | UTE TRIBAL 13-36D-55 | 14-20-H62-4944 |
| 43-013-32186 | UTE TRIBAL 1-34 | 14-20-H62-4955 |
| 43-013-50408 | UTE TRIBAL 1-34D-55 | 14-20-H62-5028 |
| 43-013-32567 | UTE TRIBAL 1-35-54 | 14-20-H62-5032 |
| 43-013-33967 | UTE TRIBAL 1-35D-55 | 14-20-H62-4945 |
| 43-013-32760 | UTE TRIBAL 1-36-55 | 14-20-H62-4944 |
| 43-013-33380 | UTE TRIBAL 13H-16-55 | 14-20-H62-5024 |
| 43-013-33112 | UTE TRIBAL 14-14-54 | 14-20-H62-5033 |
| 43-013-32979 | UTE TRIBAL 14-15-55 | 14-20-H62-5017 |
| 43-013-33123 | UTE TRIBAL 14-16-54 | 14-20-H62-3413 |
| 43-013-32147 | UTE TRIBAL 14-17 | 14-20-H62-4919 |
| 43-013-32984 | UTE TRIBAL 14-18-55 | 14-20-H62-5057 |
| 43-013-32690 | UTE TRIBAL 14-19-54 | 14-20-H62-3528 |
| 43-013-32702 | UTE TRIBAL 14-20-54 | 14-20-H62-3529 |
| 43-013-32384 | UTE TRIBAL 14-21-54 | 14-20-H62-3414 |
| 43-013-32593 | UTE TRIBAL 14-22-54 | 14-20-H62-3415 |
| 43-013-33717 | UTE TRIBAL 14-22D-55 | 14-20-H62-4754 |
| 43-013-33915 | UTE TRIBAL 14-23D-55 | 14-20-H62-3443 |
| 43-013-33912 | UTE TRIBAL 14-24D-55 | 14-20-H62-4749 |
| 43-013-32988 | UTE TRIBAL 14-24-56 | 14-20-H62-5064 |
| 43-013-33912 | UTE TRIBAL 14-24D-55 | 14-20-H62-4749 |
| 43-013-32776 | UTE TRIBAL 14-25-54 | 14-20-H62-3440 |
| 43-013-32750 | UTE TRIBAL 14-25-55 | 14-20-H62-3537 |
| 43-013-33673 | UTE TRIBAL 14-26D-54 | 14-20-H62-4954 |
| 43-013-33361 | UTE TRIBAL 14-26D-55 | 14-20-H62-3444 |
| 43-013-33684 | UTE TRIBAL 14-27D-55 | 14-20-H62-4753 |
| 43-013-32348 | UTE TRIBAL 14-28-55 | 14-20-H62-5019 |
| 43-013-33278 | UTE TRIBAL 14-28D-54 | 14-20-H62-5036 |
| 43-013-33042 | UTE TRIBAL 14-31D-54 | 14-20-H62-4946 |
| 43-013-32523 | UTE TRIBAL 14-32-54 | 14-20-H62-4947 |

| | | |
|---|---|---|
| 43-013-33093 | UTE TRIBAL 14-33-54 | 14-20-H62-4949 |
| 43-013-33955 | UTE TRIBAL 14-35D-55 | 14-20-H62-4945 |
| 43-013-32355 | UTE TRIBAL 14-36-55 | 14-20-H62-4944 |
| 43-013-33277 | UTE TRIBAL 14Q-28-54 | 14-20-H62-4740 |
| 43-013-33479 | UTE TRIBAL 14Q-30-54 | 14-20-H62-4662 |
| 43-013-33212 | UTE TRIBAL 15-13D-55 | 14-20-H62-4845 |
| 43-013-32971 | UTE TRIBAL 15-15-54 | 14-20-H62-4661 |
| 43-013-32855 | UTE TRIBAL 15-15-55 | 14-20-H62-5017 |
| 43-013-31648 | UTE TRIBAL 15-16 | 14-20-H62-3413 |
| 43-013-31649 | UTE TRIBAL 15-17 | 14-20-H62-4731 |
| 43-013-32358 | UTE TRIBAL 15-17-55 | 14-20-H62-5025 |
| 43-013-32148 | UTE TRIBAL 15-18 | 14-20-H62-4919 |
| 43-013-31832 | UTE TRIBAL 15-19 | 14-20-H62-3528 |
| 43-013-32386 | UTE TRIBAL 15-20-54 | 14-20-H62-3529 |
| 43-013-33357 | UTE TRIBAL 15-21-55 | 14-20-H62-3414 |
| 43-013-32617 | UTE TRIBAL 15-22-55 | 14-20-H62-4754 |
| 43-013-34116 | UTE TRIBAL 15-22D-54 | 14-20-H62-3415 |
| 43-013-31671 | UTE TRIBAL 15-23 | 14-20-H62-3443 |
| 43-013-31129 | UTE TRIBAL 15-24R | 14-20-H62-4749 |
| 43-013-32271 | UTE TRIBAL 15-25-55 | 14-20-H62-3537 |
| 43-013-33768 | UTE TRIBAL 15-26D-54 | 14-20-H62-4954 |
| 43-013-33362 | UTE TRIBAL 15-26D-55 | 14-20-H62-3444 |
| 43-013-32339 | UTE TRIBAL 15-27-55 | 14-20-H62-4753 |
| 43-013-32389 | UTE TRIBAL 15-28-54 | 14-20-H62-4740 |
| 43-013-32561 | UTE TRIBAL 15-29-54 | 14-20-H62-5036 |
| 43-013-32382 | UTE TRIBAL 15-30-54 | 14-20-H62-4662 |
| 43-013-32743 | UTE TRIBAL 15-31-54 | 14-20-H62-4946 |
| 43-013-32666 | UTE TRIBAL 15-32-54 | 14-20-H62-4947 |
| 43-013-32768 | UTE TRIBAL 15-33-54 | 14-20-H62-4948 |
| 43-013-32804 | UTE TRIBAL 15-35-54 | 14-20-H62-5053 |
| 43-013-33954 | UTE TRIBAL 15-35D-55 | 14-20-H62-4945 |
| 43-013-33049 | UTE TRIBAL 15-36-55 | 14-20-H62-4944 |
| 43-013-33327 | UTE TRIBAL 16-13D-55 | 14-20-H62-4845 |
| 43-013-32272 | UTE TRIBAL 16-14-55 | 14-20-H62-5016 |
| 43-013-32588 | UTE TRIBAL 16-15-54 | 14-20-H62-4661 |
| 43-013-32757 | UTE TRIBAL 16-16-55 | 14-20-H62-5024 |
| 43-013-33132 | UTE TRIBAL 16-17-54 | 14-20-H62-4731 |
| 43-013-31650 | UTE TRIBAL 16-18 | 14-20-H62-4919 |
| 43-013-32691 | UTE TRIBAL 16-19-54 | 14-20-H62-3528 |
| 43-013-32739 | UTE TRIBAL 16-20-54 | 14-20-H62-3529 |
| 43-013-32381 | UTE TRIBAL 16-21-54 | 14-20-H62-3414 |
| 43-013-32842 | UTE TRIBAL 16-22-54 | 14-20-H62-3415 |
| 43-013-33267 | UTE TRIBAL 16-22D-55 | 14-20-H62-4754 |
| 43-013-33046 | UTE TRIBAL 16-23-55 | 14-20-H-62-3443 |
| 43-013-32775 | UTE TRIBAL 16-24-54 | 14-20-H62-4716 |
| 43-013-32672 | UTE TRIBAL 16-24-55 | 14-20-H62-3440 |
| 43-013-32759 | UTE TRIBAL 16-25-55 | 14-20-H62-3537 |
| 43-013-34042 | UTE TRIBAL 16-26-54 | 14-20-H62-4954 |
| 43-013-33965 | UTE TRIBAL 16-26D-55 | 14-20-H62-3444 |

| | | |
|---|---|---|
| 43-013-33786 | UTE TRIBAL 16-27D-55 | 14-20-H62-4753 |
| 43-013-33041 | UTE TRIBAL 16-28D-54 | 14-20-H62-4740 |
| 43-013-33076 | UTE TRIBAL 16-29-54 | 14-20-H62-5036 |
| 43-013-32349 | UTE TRIBAL 16-29-55 | 14-20-H62-5020 |
| 43-013-32665 | UTE TRIBAL 16-3-54 | 14-20-H62-4778 |
| 43-013-32718 | UTE TRIBAL 16-30-54 | 14-20-H62-4662 |
| 43-013-33326 | UTE TRIBAL 16-31D-54 | 14-20-H62-4946 |
| 43-013-32926 | UTE TRIBAL 16-32D-54 | 14-20-H62-4947 |
| 43-013-33091 | UTE TRIBAL 16-33-54 | 14-20-H62-4948 |
| 43-013-32352 | UTE TRIBAL 16-35-55 | 14-20-H62-4945 |
| 43-013-32356 | UTE TRIBAL 16-36-55 | 14-20-H62-4944 |
| 43-013-33393 | UTE TRIBAL 1A-29-54 | 14-20-H62-5036 |
| 43-013-33186 | UTE TRIBAL 1I-36-55 | 14-20-H62-4944 |
| 43-013-33111 | UTE TRIBAL 2-14-54 | 14-20-H962-5033 |
| 43-013-32140 | UTE TRIBAL 2-19 | 14-20-H62-4919 |
| 43-013-32974 | UTE TRIBAL 2-20-54 | 14-20-H62-3529 |
| 43-013-33117 | UTE TRIBAL 2-21-55 | 14-20-H62-4825 |
| 43-013-32591 | UTE TRIBAL 2-22-54 | 14-20-H62-3415 |
| 43-013-32604 | UTE TRIBAL 2-22-55 | 14-20-H62-4754 |
| 43-013-33045 | UTE TRIBAL 2-23-55 | 14-20-H62-3443 |
| 43-013-32569 | UTE TRIBAL 2-24-54 | 14-20-H62-4716 |
| 43-013-31833 | UTE TRIBAL 2-25 | 14-20-H62-3537 |
| 43-013-32868 | UTE TRIBAL 2-26-54 | 14-20-H62-4954 |
| 43-013-33979 | UTE TRIBAL 2-26D-55 | 14-20-H62-3444 |
| 43-013-32179 | UTE TRIBAL 2-27 | 14-20-H62-3375 |
| 43-013-33628 | UTE TRIBAL 2-27D-55 | 14-20-H62-4753 |
| 43-013-32763 | UTE TRIBAL 2-28-54 | 14-20-H62-4740 |
| 43-013-33714 | UTE TRIBAL 2-29D-55 | 14-20-H62-5036 |
| 43-013-32680 | UTE TRIBAL 2-30-55 | 14-20-H62-5059 |
| 43-013-32894 | UTE TRIBAL 2-30D-54 | 14-20-H62-4662 |
| 43-013-32762 | UTE TRIBAL 2-31-54 | 14-20-H62-4946 |
| 43-013-32935 | UTE TRIBAL 2-31-55 | 14-20-H62-5060 |
| 43-013-32803 | UTE TRIBAL 2-32-54 | 14-20-H62-4947 |
| 43-013-32350 | UTE TRIBAL 2-32-55 | 14-20-H62-5026 |
| 43-013-32898 | UTE TRIBAL 2-33D-54 | 14-20-H62-4948 |
| 43-013-32187 | UTE TRIBAL 2-35 | 14-20-H62-4945 |
| 43-013-32422 | UTE TRIBAL 2-36-55 | 14-20-H62-4944 |
| 43-013-32663 | UTE TRIBAL 3-10-54 | 14-20-H62-5517 |
| 43-013-50478 | UTE TRIBAL 3-14-55 | 14-20-H62-5016 |
| 43-013-50389 | UTE TRIBAL 3-14D-54 | 14-20-H62-5033 |
| 43-013-31830 | UTE TRIBAL 3-19 | 14-20-H62-3528 |
| 43-013-32377 | UTE TRIBAL 3-20-54 | 14-20-H62-4919 |
| 43-013-32867 | UTE TRIBAL 3-21-54 | 14-20-H62-3414 |
| 43-013-32758 | UTE TRIBAL 3-21-55 | 14-20-H62-4825 |
| 43-013-33208 | UTE TRIBAL 3-22-54 | 14-20-H62-3415 |
| 43-013-32605 | UTE TRIBAL 3-22-55 | 14-20-H62-4754 |
| 43-013-32536 | UTE TRIBAL 3-23-55 | 14-20-H62-3443 |
| 43-013-30960 | UTE TRIBAL 3-24R-55 (REENTRY) | 14-20-H62-4749 |
| 43-013-31834 | UTE TRIBAL 3-25 | 14-20-H62-3537 |

| | | |
|---|---|---|
| 43-013-32993 | UTE TRIBAL 3-25-56 | 14-20-H62-5065 |
| 43-013-33681 | UTE TRIBAL 3-26D-54 | 14-20-H62-4954 |
| 43-013-32417 | UTE TRIBAL 3-27-55 | 14-20-H62-4753 |
| 43-013-32261 | UTE TRIBAL 3-28-54 | 14-20-H62-4740 |
| 43-013-33723 | UTE TRIBAL 3-29-55 | 14-20-H62-5020 |
| 43-013-32625 | UTE TRIBAL 3-30-54 | 14-20-H62-4662 |
| 43-013-32862 | UTE TRIBAL 3-30-55 | 14-20-H62-5059 |
| 43-013-32527 | UTE TRIBAL 3-31-54 | 14-20-H62-4946 |
| 43-013-32410 | UTE TRIBAL 3-32-54 | 14-20-H62-4947 |
| 43-013-33363 | UTE TRIBAL 3-32D-55 | 14-20-H62-5206 |
| 43-013-32412 | UTE TRIBAL 3-33-54 | 14-20-H62-4948 |
| 43-013-33888 | UTE TRIBAL 3-35D-55 | 14-20-H62-5053 |
| 43-013-33888 | UTE TRIBAL 3-35D-55 | 14-20-H62-4945 |
| 43-013-32751 | UTE TRIBAL 3-36-55 | 14-20-H62-4944 |
| 43-013-33185 | UTE TRIBAL 3G-31-54 | 14-20-H62-4946 |
| 43-013-33270 | UTE TRIBAL 4-14D-54 | 14-20-H62-5033 |
| 43-013-32972 | UTE TRIBAL 4-19-54 | 14-20-H62-3528 |
| 43-013-32621 | UTE TRIBAL 4-20-54 | 14-20-H62-4919 |
| 43-013-33549 | UTE TRIBAL 4-20D-55 | 14-20-H62-5018 |
| 43-013-32378 | UTE TRIBAL 4-21-54 | 14-20-H62-3414 |
| 43-013-33044 | UTE TRIBAL 4-22-55 | 14-20-H62-4754 |
| 43-013-33627 | UTE TRIBAL 4-23D-55 | 14-20-H62-3443 |
| 43-013-32573 | UTE TRIBAL 4-24-54 | 14-20-H62-4716 |
| 43-013-33726 | UTE TRIBAL 4-24D-55 | 14-20-H62-4749 |
| 43-013-32928 | UTE TRIBAL 4-25-55 | 14-20-H62-3537 |
| 43-013-33595 | UTE TRIBAL 4-26D-54 | 14-20-H62-4954 |
| 43-013-33978 | UTE TRIBAL 4-26D-55 | 14-20-H62-3444 |
| 43-013-33797 | UTE TRIBAL 4-27D-55 | 14-20-H62-4753 |
| 43-013-32741 | UTE TRIBAL 4-28-54 | 14-20-H62-4740 |
| 43-013-33118 | UTE TRIBAL 4-28-55 | 14-20-H62-5019 |
| 43-013-32565 | UTE TRIBAL 4-29-54 | 14-20-H62-5036 |
| 43-013-31550 | UTE TRIBAL 4-30 | 14-20-H62-4662 |
| 43-013-32767 | UTE TRIBAL 4-31-54 | 14-20-H62-4946 |
| 43-013-32896 | UTE TRIBAL 4-32-54 | 14-20-H62-4947 |
| 43-013-33379 | UTE TRIBAL 4-32-55 | 14-20-H62-5026 |
| 43-013-32871 | UTE TRIBAL 4-33-54 | 14-20-H62-4948 |
| 43-013-32357 | UTE TRIBAL 4-33-55 | 14-20-H62-5027 |
| 43-013-32188 | UTE TRIBAL 4-36 | 14-20-H62-4944 |
| 43-013-31152 | UTE TRIBAL 5-13 | 14-20-H62-4845 |
| 43-013-33075 | UTE TRIBAL 5-13-54 | 14-20-H62-4894 |
| 43-013-33619 | UTE TRIBAL 5-14-54 | 14-20-H62-5033 |
| 43-013-50479 | UTE TRIBAL 5-14-55 | 14-20-H62-5016 |
| 43-013-32344 | UTE TRIBAL 5-15-55 | 14-20-H62-5017 |
| 43-013-50475 | UTE TRIBAL 5-16D-54 | 14-20-H62-3413 |
| 43-013-32204 | UTE TRIBAL 5-19 | 14-20-H62-3528 |
| 43-013-31651 | UTE TRIBAL 5-20 | 14-20-H62-4919 |
| 43-013-33324 | UTE TRIBAL 5-21-54 | 14-20-H62-3414 |
| 43-013-33706 | UTE TRIBAL 5-21D-55 | 14-20-H62-4825 |
| 43-013-32624 | UTE TRIBAL 5-22-54 | 14-20-H62-3415 |

| | | |
|---|---|---|
| 43-013-32537 | UTE TRIBAL 5-23-55 | 14-20-H62-3443 |
| 43-013-32263 | UTE TRIBAL 5-24-55 | 14-20-H62-4749 |
| 43-013-32992 | UTE TRIBAL 5-25-56 | 14-20-H62-5065 |
| 43-013-33421 | UTE TRIBAL 5-25D-55 | 14-20-H62-3537 |
| 43-013-32890 | UTE TRIBAL 5-26-54 | 14-20-H62-4954 |
| 43-013-32264 | UTE TRIBAL 5-26-55 | 14-20-H62-3444 |
| 43-013-32614 | UTE TRIBAL 5-27-55 | 14-20-H62-4753 |
| 43-013-32189 | UTE TRIBAL 5-28 | 14-20-H62-4740 |
| 43-013-32525 | UTE TRIBAL 5-29-54 | 14-20-H62-5032 |
| 43-013-32380 | UTE TRIBAL 5-30-54 | 14-20-H62-4662 |
| 43-013-32190 | UTE TRIBAL 5-31 | 14-20-H62-4946 |
| 43-013-32539 | UTE TRIBAL 5-32-54 | 14-20-H62-4947 |
| 43-013-32521 | UTE TRIBAL 5-33-54 | 14-20-H62-4948 |
| 43-013-32805 | UTE TRIBAL 5-35-54 | 14-20-H62-5053 |
| 43-013-32930 | UTE TRIBAL 5-36-55 | 14-20-H62-4944 |
| 43-013-32586 | UTE TRIBAL 6-14-54 | 14-20-H62-5033 |
| 43-013-50246 | UTE TRIBAL 6-14D-55 | 14-20-H62-5016 |
| 43-013-32865 | UTE TRIBAL 6-19-54 | 14-20-H62-3528 |
| 43-013-32622 | UTE TRIBAL 6-20-54 | 14-20-H62-4919 |
| 43-013-32164 | UTE TRIBAL 6-21 | 14-20-H62-3414 |
| 43-013-32163 | UTE TRIBAL 6-22 | 14-20-H62-3415 |
| 43-013-33213 | UTE TRIBAL 6-22D-55 | 14-20-H62-4728 |
| 43-013-33187 | UTE TRIBAL 6-23D-55 | 14-20-H62-3443 |
| 43-013-32570 | UTE TRIBAL 6-24-54 | 14-20-H62-4716 |
| 43-013-32143 | UTE TRIBAL 6-25H | 14-20-H62-3537 |
| 43-013-33625 | UTE TRIBAL 6-26D-54 | 14-20-H62-4954 |
| 43-013-33476 | UTE TRIBAL 6-26D-55 | 14-20-H62-3444 |
| 43-013-32892 | UTE TRIBAL 6-28D-54 | 14-20-H62-4740 |
| 43-013-33172 | UTE TRIBAL 6-29-54 | 14-20-H62-5036 |
| 43-013-33120 | UTE TRIBAL 6-29-55 | 14-20-H62-5020 |
| 43-013-32783 | UTE TRIBAL 6-30-55 | 14-20-H62-5059 |
| 43-013-33325 | UTE TRIBAL 6-31D-54 | 14-20-H62-4946 |
| 43-013-32420 | UTE TRIBAL 6-32-55 | 14-20-H62-5026 |
| 43-013-32897 | UTE TRIBAL 6-32D-54 | 14-20-H62-4947 |
| 43-013-32872 | UTE TRIBAL 6-33-54 | 14-20-H62-4948 |
| 43-013-34028 | UTE TRIBAL 6-35D-55 | 14-20-H62-4945 |
| 43-013-32265 | UTE TRIBAL 6-36-55 | 14-20-H62-4944 |
| 43-013-50409 | UTE TRIBAL 7-14-54 | 14-20-H62-5033 |
| 43-013-33269 | UTE TRIBAL 7-14-55 | 14-20-H62-5016 |
| 43-013-32976 | UTE TRIBAL 7-15-55 | 14-20-H62-5017 |
| 43-013-33130 | UTE TRIBAL 7-16-54 | 14-20-H62-3413 |
| 43-013-32863 | UTE TRIBAL 7-19-55 | 14-20-H62-5058 |
| 43-013-32346 | UTE TRIBAL 7-20-55 | 14-20-H62-5018 |
| 43-013-31281 | UTE TRIBAL 7-20R-54 | 14-20-H62-3529 |
| 43-013-32623 | UTE TRIBAL 7-21-54 | 14-20-H62-3414 |
| 43-013-32761 | UTE TRIBAL 7-22-54 | 14-20-H62-3415 |
| 43-013-33721 | UTE TRIBAL 7-22D-55 | 14-20-H62-4754 |
| 43-013-32514 | UTE TRIBAL 7-23-55 | 14-20-H62-3443 |
| 43-013-32991 | UTE TRIBAL 7-24-56 | 14-20-H62-5064 |

| | | |
|---|---|---|
| 43-013-32991 | UTE TRIBAL 7-25-56 | 14-20-H62-5065 |
| 43-013-33621 | UTE TRIBAL 7-26D-54 | 14-20-H62-4954 |
| 43-013-33477 | UTE TRIBAL 7-26D-55 | 14-20-H62-3444 |
| 43-013-32418 | UTE TRIBAL 7-27-55 | 14-20-H62-4753 |
| 43-013-32166 | UTE TRIBAL 7-28 | 14-20-H62-4740 |
| 43-013-33788 | UTE TRIBAL 7-28D-55 | 14-20-H62-5019 |
| 43-013-32562 | UTE TRIBAL 7-29-54 | 14-20-H62-5036 |
| 43-013-33715 | UTE TRIBAL 7-29D-55 | 14-20-H62-5020 |
| 43-013-32167 | UTE TRIBAL 7-30 | 14-20-H62-4662 |
| 43-013-32528 | UTE TRIBAL 7-31-54 | 14-20-H62-4946 |
| 43-013-32411 | UTE TRIBAL 7-32-54 | 14-20-H62-4947 |
| 43-013-32413 | UTE TRIBAL 7-33-54 | 14-20-H62-4948 |
| 43-013-50510 | UTE TRIBAL 7-34-55 | 14-20-H62-5028 |
| 43-013-32774 | UTE TRIBAL 7-35-54 | 14-20-H62-5053 |
| 43-013-33048 | UTE TRIBAL 7-35-55 | 14-20-H62-4945 |
| 43-013-32929 | UTE TRIBAL 7-36-55 | 14-20-H62-4944 |
| 43-013-50852 | UTE TRIBAL 7I-21-54 | 14-20-H62-3414 |
| 43-013-50488 | UTE TRIBAL 8-10D-54 | 14-20-H62-5517 |
| 43-013-33204 | UTE TRIBAL 8-14-54 | 14-20-H62-5033 |
| 43-013-50477 | UTE TRIBAL 8-15D-55 | 14-20-H62-5017 |
| 43-013-32840 | UTE TRIBAL 8-19-54 | 14-20-H62-3528 |
| 43-013-32864 | UTE TRIBAL 8-19-55 | 14-20-H62-5058 |
| 43-013-32973 | UTE TRIBAL 8-20-54 | 14-20-H62-3529 |
| 43-013-50435 | UTE TRIBAL 8-21D-55 | 14-20-H62-4825 |
| 43-013-32590 | UTE TRIBAL 8-22-54 | 14-20-H62-3415 |
| 43-013-33552 | UTE TRIBAL 8-23D-55 | 14-20-H62-3443 |
| 43-013-33420 | UTE TRIBAL 8-24-55 | 14-20-H62-4716 |
| 43-013-32780 | UTE TRIBAL 8-25-54 | 14-20-H62-3440 |
| 43-013-32620 | UTE TRIBAL 8-25-55 | 14-20-H62-3537 |
| 43-013-33682 | UTE TRIBAL 8-26D-54 | 14-20-H62-4954 |
| 43-013-33859 | UTE TRIBAL 8-26D-55 | 14-20-H62-3444 |
| 43-013-34058 | UTE TRIBAL 8-27D-55 | 14-20-H62-4753 |
| 43-013-32766 | UTE TRIBAL 8-28-54 | 14-20-H62-4740 |
| 43-013-32694 | UTE TRIBAL 8-28-55 | 14-20-H62-5019 |
| 43-013-33119 | UTE TRIBAL 8-29-55 | 14-20-H62-5020 |
| 43-013-32746 | UTE TRIBAL 8-30-54 | 14-20-H62-4662 |
| 43-013-32869 | UTE TRIBAL 8-31-54 | 14-20-H62-4946 |
| 43-013-32673 | UTE TRIBAL 8-31-55 | 14-20-H62-5032 |
| 43-013-32870 | UTE TRIBAL 8-32-54 | 14-20-H62-4947 |
| 43-013-32421 | UTE TRIBAL 8-32-55 | 14-20-H62-5026 |
| 43-013-33089 | UTE TRIBAL 8-33-54 | 14-20-H62-4948 |
| 43-013-50436 | UTE TRIBAL 8-34D-55 | 14-20-H62-5028 |
| 43-013-32267 | UTE TRIBAL 8-35-55 | 14-20-H62-4945 |
| 43-013-32423 | UTE TRIBAL 8-36-55 | 14-20-H62-4944 |
| 43-013-50853 | UTE TRIBAL 8L-21D-54 | 14-20-H62-3141 |
| 43-013-33328 | UTE TRIBAL 9-13D-55 | 14-20-H62-4845 |
| 43-013-33796 | UTE TRIBAL 9-14D-54 | 14-20-H62-5033 |
| 43-013-32701 | UTE TRIBAL 9-15-55 | 14-20-H62-5017 |
| 43-013-33207 | UTE TRIBAL 9-16-54 | 14-20-H62-3413 |

| | | |
|---|---|---|
| 43-013-32687 | UTE TRIBAL 9-17-54 | 14-20-H62-4731 |
| 43-013-32144 | UTE TRIBAL 9-18 | 14-20-H62-4919 |
| 43-013-31831 | UTE TRIBAL 9-19 | 14-20-H62-3528 |
| 43-013-32379 | UTE TRIBAL 9-20-54 | 14-20-H62-3529 |
| 43-013-33675 | UTE TRIBAL 9-20D-55 | 14-20-H62-5018 |
| 43-013-33040 | UTE TRIBAL 9-21-54 | 14-20-H62-3414 |
| 43-013-32889 | UTE TRIBAL 9-22-54 | 14-20-H62-3415 |
| 43-013-32606 | UTE TRIBAL 9-22-55 | 14-20-H62-4754 |
| 43-013-32268 | UTE TRIBAL 9-24-55 | 14-20-H62-4749 |
| 43-013-32390 | UTE TRIBAL 9-25-55 | 14-20-H62-3537 |
| 43-013-32191 | UTE TRIBAL 9-26 | 14-20-H62-4728 |
| 43-013-33359 | UTE TRIBAL 9-26D-55 | 14-20-H62-3444 |
| 43-013-32388 | UTE TRIBAL 9-28-54 | 14-20-H62-4740 |
| 43-013-33787 | UTE TRIBAL 9-28D-55 | 14-20-H62-5019 |
| 43-013-32566 | UTE TRIBAL 9-29-54 | 14-20-H62-5036 |
| 43-013-32383 | UTE TRIBAL 9-30-54 | 14-20-H62-4662 |
| 43-013-32529 | UTE TRIBAL 9-31-54 | 14-20-H62-4946 |
| 43-013-33508 | UTE TRIBAL 9-31-55 | 14-20-H62-5060 |
| 43-013-32538 | UTE TRIBAL 9-32-54 | 14-20-H62-4947 |
| 43-013-32549 | UTE TRIBAL 9-33-54 | 14-20-H62-4948 |
| 43-013-32781 | UTE TRIBAL 9-35-54 | 14-20-H62-5053 |
| 43-013-33047 | UTE TRIBAL 9-35-55 | 14-20-H62-4945 |
| 43-013-33239 | UTE TRIBAL 9-36D-55 | 14-20-H62-4944 |
| 43-013-33276 | UTE TRIBAL 9S-19-54 | 14-20-H62-3528 |
| 43-013-33245 | UTE TRIBAL 9S-25-55 | 14-20-H62-3537 |
| 43-013-50997 | Vieira Tribal 4-4-54 | 14-20-H62-5659 |
| 43-013-33122 | WILCOX ELIASON 7-15-56 | FEE |
| 43-013-33150 | WILCOX FEE 1-20-56 | FEE |
| 43-013-33151 | WILCOX FEE 15-16-56 | FEE |
| 43-013-32550 | WILLIAMSON TRIBAL 3-34-54 | 14-20-H62-4955 |
| 43-013-32551 | WILLIAMSON TRIBAL 5-34-54 | 14-20-H62-4955 |
| 43-013-31311 | Z and T UTE TRIBAL 12-22 | 14-20-H62-3415 |
| 43-013-31280 | Z and T UTE TRIBAL 2-21 | 14-20-H62-3414 |
| 43-013-31282 | Z and T UTE TRIBAL 7-19 | 14-20-H62-4919 |
| 43-013-31310 | Z and T UTE TRIBAL 7-25 | 14-20-H62-3537 |

Division of Oil, Gas and Mining

# OPERATOR CHANGE WORKSHEET (for state use only)

**ROUTING**
CDW

**X - Change of Operator (Well Sold)** Operator Name Change/Merger

The operator of the well(s) listed below has changed, effective: **6/1/2014**

| **FROM:** (Old Operator): | **TO:** ( New Operator): |
|---|---|
| Berry Petroelum Company, LLC N4075 | Linn Operating, Inc. N4115 |
| 1999 Broadway Street , Suite 3700 | 1999 Broadway Street, Suite 3700 |
| Denver, CO 80202 | Denver, CO 80202 |
| Phone: 1 (303) 999-4400 | Phone: 1 (303) 999-4400 |

**CA No.** **Unit:** **Berry Pilot EOR 246-02 Brundage Canyon**

| WELL NAME | SEC | TWN | RNG | API NO | ENTITY NO | LEASE TYPE | WELL TYPE | WELL STATUS |
|---|---|---|---|---|---|---|---|---|
| See Attached List | | | | | | | | |

## OPERATOR CHANGES DOCUMENTATION

**Enter date after each listed item is completed**

1. (R649-8-10) Sundry or legal documentation was received from the **FORMER** operator on: 6/13/2014
2. (R649-8-10) Sundry or legal documentation was received from the **NEW** operator on: 6/13/2014
3. The new company was checked on the **Department of Commerce, Division of Corporations Database on:** 6/17/2014

4a. Is the new operator registered in the State of Utah: _____ Business Number: 9031632-0143

5a. (R649-9-2)Waste Management Plan has been received on: N/A

5b. Inspections of LA PA state/fee well sites complete on: Yes

5c. Reports current for Production/Disposition & Sundries on: 6/17/2014

6. **Federal and Indian Lease Wells:** The BLM and or the BIA has approved the merger, name change, or operator change for all wells listed on Federal or Indian leases on: BLM Not Yet BIA Not Yet
7. **Federal and Indian Units:**
   The BLM or BIA has approved the successor of unit operator for wells listed on: Not Yet
8. **Federal and Indian Communization Agreements ("CA"):**
   The BLM or BIA has approved the operator for all wells listed within a CA on: N/A
9. **Underground Injection Control ("UIC")** Division has approved UIC Form 5 Transfer of Authority to **Inject,** for the enhanced/secondary recovery unit/project for the water disposal well(s) listed on: N/A

## DATA ENTRY:

1. Changes entered in the **Oil and Gas Database on:** 6/18/2014
2. Changes have been entered on the **Monthly Operator Change Spread Sheet on:** 6/18/2014
3. Bond information entered in RBDMS on: 6/23/2014
4. Fee/State wells attached to bond in RBDMS on: 6/23/2014
5. Injection Projects to new operator in RBDMS on: N/A
6. Receipt of Acceptance of Drilling Procedures for APD/New on: 6/18/2014
7. Surface Agreement Sundry from **NEW** operator on Fee Surface wells received on: Yes

## BOND VERIFICATION:

1. Federal well(s) covered by Bond Number: NMB000501
2. Indian well(s) covered by Bond Number: NMB000501

3a. (R649-3-1) The **NEW** operator of any state/fee well(s) listed covered by Bond Number LPM9149893

3b. The **FORMER** operator has requested a release of liability from their bond on: N/A

## LEASE INTEREST OWNER NOTIFICATION:

4. (R649-2-10) The **NEW** operator of the fee wells has been contacted and informed by a letter from the Division of their responsibility to notify all interest owners of this change on: 6/23/2014

**COMMENTS:**

FORM 9

**STATE OF UTAH**
DEPARTMENT OF NATURAL RESOURCES
DIVISION OF OIL, GAS AND MINING

5. LEASE DESIGNATION AND SERIAL NUMBER: See attached list

# SUNDRY NOTICES AND REPORTS ON WELLS

6. IF INDIAN, ALLOTTEE OR TRIBE NAME:

Do not use this form for proposals to drill new wells, significantly deepen existing wells below current bottom-hole depth, reenter plugged wells, or to drill horizontal laterals. Use APPLICATION FOR PERMIT TO DRILL form for such proposals.

7. UNIT or CA AGREEMENT NAME:

1. TYPE OF WELL: OIL WELL ☑ GAS WELL ☐ OTHER _____

8. WELL NAME and NUMBER:

2. NAME OF OPERATOR: Linn Operating, Inc.

9. API NUMBER:

3. ADDRESS OF OPERATOR: 1999 Broadway, Ste 3700 CITY Denver STATE CO ZIP 80202 PHONE NUMBER: (303) 999-4400

10. FIELD AND POOL, OR WILDCAT:

4. LOCATION OF WELL

FOOTAGES AT SURFACE:

COUNTY:

QTR/QTR, SECTION, TOWNSHIP, RANGE, MERIDIAN:

STATE: UTAH

11. CHECK APPROPRIATE BOXES TO INDICATE NATURE OF NOTICE, REPORT, OR OTHER DATA

| TYPE OF SUBMISSION | TYPE OF ACTION | | |
|---|---|---|---|
| ☑ NOTICE OF INTENT (Submit in Duplicate) | ☐ ACIDIZE | ☐ DEEPEN | ☐ REPERFORATE CURRENT FORMATION |
| Approximate date work will start: _____ | ☐ ALTER CASING | ☐ FRACTURE TREAT | ☐ SIDETRACK TO REPAIR WELL |
| | ☐ CASING REPAIR | ☐ NEW CONSTRUCTION | ☐ TEMPORARILY ABANDON |
| | ☐ CHANGE TO PREVIOUS PLANS | ☐ OPERATOR CHANGE | ☐ TUBING REPAIR |
| | ☐ CHANGE TUBING | ☐ PLUG AND ABANDON | ☐ VENT OR FLARE |
| ☐ SUBSEQUENT REPORT (Submit Original Form Only) | ☐ CHANGE WELL NAME | ☐ PLUG BACK | ☐ WATER DISPOSAL |
| Date of work completion: | ☐ CHANGE WELL STATUS | ☐ PRODUCTION (START/RESUME) | ☐ WATER SHUT-OFF |
| _____ | ☐ COMMINGLE PRODUCING FORMATIONS | ☐ RECLAMATION OF WELL SITE | ☑ OTHER: Change of operator |
| | ☐ CONVERT WELL TYPE | ☐ RECOMPLETE - DIFFERENT FORMATION | |

12. DESCRIBE PROPOSED OR COMPLETED OPERATIONS. Clearly show all pertinent details including dates, depths, volumes, etc.

Notice of Change of Operator from Berry Petroleum Company, LLC to Linn Operating, Inc., effective June 1, 2014. On December 16, 2013, Berry Petroleum Company became an indirect subsidiary of Linn Energy, LLC. As a result, Berry Petroleum Company converted into a limited liability company named, "Berry Petroleum Company, LLC". On March 5, 2014, Berry Petroleum Company, LLC authorized and empowered Linn Operating, Inc. to act as operator on its behalf. I have attached a copy of the original declaration amending the name change along with a copy of the agency agreement and power of attorney for the operator change.

RECEIVED
JUN 1 3 2014
Div. of Oil, Gas & Mining

NAME (PLEASE PRINT) Beverly Decker TITLE Sr Engineering Technician

SIGNATURE Beverly Decker DATE 6/1/2014

(This space for State use only)

APPROVED
JUN 18 2014
DIV. OIL GAS & MINING
BY: Rachel Medina

(5/2000) (See Instructions on Reverse Side)

**STATE OF UTAH**
DEPARTMENT OF NATURAL RESOURCES
DIVISION OF OIL, GAS AND MINING

FORM 9

# SUNDRY NOTICES AND REPORTS ON WELLS

Do not use this form for proposals to drill new wells, significantly deepen existing wells below current bottom-hole depth, reenter plugged wells, or to drill horizontal laterals. Use APPLICATION FOR PERMIT TO DRILL form for such proposals.

5. LEASE DESIGNATION AND SERIAL NUMBER: See attached list
6. IF INDIAN, ALLOTTEE OR TRIBE NAME:
7. UNIT or CA AGREEMENT NAME:
8. WELL NAME and NUMBER:
9. API NUMBER:
10. FIELD AND POOL, OR WILDCAT:

1. TYPE OF WELL: OIL WELL ☑ GAS WELL ☐ OTHER _____

2. NAME OF OPERATOR: Berry Petroleum Company, LLC

3. ADDRESS OF OPERATOR: 1999 Broadway, Ste 3700 CITY Denver STATE CO ZIP 80202 PHONE NUMBER: (303) 999-4400

4. LOCATION OF WELL
FOOTAGES AT SURFACE:
COUNTY:
QTR/QTR, SECTION, TOWNSHIP, RANGE, MERIDIAN:
STATE: UTAH

11. CHECK APPROPRIATE BOXES TO INDICATE NATURE OF NOTICE, REPORT, OR OTHER DATA

| TYPE OF SUBMISSION | TYPE OF ACTION | | |
|---|---|---|---|
| ☑ NOTICE OF INTENT (Submit in Duplicate) | ☐ ACIDIZE | ☐ DEEPEN | ☐ REPERFORATE CURRENT FORMATION |
| Approximate date work will start: _____ | ☐ ALTER CASING | ☐ FRACTURE TREAT | ☐ SIDETRACK TO REPAIR WELL |
| | ☐ CASING REPAIR | ☐ NEW CONSTRUCTION | ☐ TEMPORARILY ABANDON |
| | ☐ CHANGE TO PREVIOUS PLANS | ☐ OPERATOR CHANGE | ☐ TUBING REPAIR |
| | ☐ CHANGE TUBING | ☐ PLUG AND ABANDON | ☐ VENT OR FLARE |
| ☐ SUBSEQUENT REPORT (Submit Original Form Only) | ☐ CHANGE WELL NAME | ☐ PLUG BACK | ☐ WATER DISPOSAL |
| Date of work completion: _____ | ☐ CHANGE WELL STATUS | ☐ PRODUCTION (START/RESUME) | ☐ WATER SHUT-OFF |
| | ☐ COMMINGLE PRODUCING FORMATIONS | ☐ RECLAMATION OF WELL SITE | ☑ OTHER: Change of operator |
| | ☐ CONVERT WELL TYPE | ☐ RECOMPLETE - DIFFERENT FORMATION | |

12. DESCRIBE PROPOSED OR COMPLETED OPERATIONS. Clearly show all pertinent details including dates, depths, volumes, etc.

On December 16th, 2013 Berry Petroleum Company and Linn Energy merged. As a result of this merger the companies name has changed to "Berry Petroleum Company, LLC". On March 5th, 2014 Berry Petroleum Company, LLC agreed that Linn Operating, Inc would become the operator of record effective June 1, 2014. I have attached a copy of the original declaration amending the name change along with a copy of the agency agreement and power of attorney for the operator change.

Should you have any questions please don't hesitate to contact me.

RECEIVED
JUN 1 3 2014
Div. of Oil, Gas & Mining

NAME (PLEASE PRINT): Beverly Decker TITLE: Sr Engineering Technician
SIGNATURE: Beverly Decker DATE: 6/1/2014

(This space for State use only)

APPROVED
JUN 18 2014
DIV. OIL GAS & MINING
BY: Rachel Medina

(5/2000) (See Instructions on Reverse Side)

**STATE OF UTAH**
DEPARTMENT OF NATURAL RESOURCES
DIVISION OF OIL, GAS AND MINING

# Request to Transfer Application or Permit to Drill

(This form should accompany a Sundry Notice, Form 9, requesting APD transfer)

| | |
|---|---|
| **Well name:** | See Attached |
| **API number:** | |
| **Location:** | Qtr-Qtr: Section Township Range: |
| **Company that filed original application:** | Berry Petroleum Company LLC |
| **Date original permit was issued:** | |
| **Company that permit was issued to:** | Linn Operating, Inc |

| Check one | Desired Action: |
|---|---|
| | |
| | **Transfer pending (unapproved) Application for Permit to Drill to new operator** |
| | The undersigned as owner with legal rights to drill on the property, hereby verifies that the information as submitted in the pending Application for Permit to Drill, remains valid and does not require revision. The new owner of the application accepts and agrees to the information and procedures as stated in the application. |
| ✓ | **Transfer approved Application for Permit to Drill to new operator** |
| | The undersigned as owner with legal rights to drill on the property as permitted, hereby verifies that the information as submitted in the previously approved application to drill, remains valid and does not require revision. |

| **Following is a checklist of some items related to the application, which should be verified.** | Yes | No |
|---|---|---|
| If located on private land, has the ownership changed? | | ✓ |
| If so, has the surface agreement been updated? | | |
| Have any wells been drilled in the vicinity of the proposed well which would affect the spacing or siting requirements for this location? | | ✓ |
| Have there been any unit or other agreements put in place that could affect the permitting or operation of this proposed well? | | ✓ |
| Have there been any changes to the access route including ownership or right-of-way, which could affect the proposed location? | | ✓ |
| Has the approved source of water for drilling changed? | | ✓ |
| Have there been any physical changes to the surface location or access route which will require a change in plans from what was discussed at the onsite evaluation? | | ✓ |
| Is bonding still in place, which covers this proposed well? Bond No. LPM9149893 | ✓ | |

Any desired or necessary changes to either a pending or approved Application for Permit to Drill that is being transferred, should be filed on a Sundry Notice, Form 9, or amended Application for Permit to Drill, Form 3, as appropriate, with necessary supporting information as required.

Name (please print) Beverly Decker Title Sr Engineering Technician

Signature Beverly Decker Date

Representing (company name) Berry Petroleum Company LLC and Linn Operating, Inc

The person signing this form must have legal authority to represent the company or individual(s) to be listed as the new operator on the Application for Permit to Drill.

(3/2004)

**STATE OF UTAH**
DEPARTMENT OF NATURAL RESOURCES
DIVISION OF OIL, GAS AND MINING

# Request to Transfer Application or Permit to Drill

(This form should accompany a Sundry Notice, Form 9, requesting APD transfer)

| | |
|---|---|
| **Well name:** | See Attached |
| **API number:** | |
| **Location:** | Qtr-Qtr: Section: Township: Range: |
| **Company that filed original application:** | Berry Petroleum Company LLC |
| **Date original permit was issued:** | |
| **Company that permit was issued to:** | Linn Operating, Inc |

| Check one | Desired Action: |
|---|---|
| | |
| ✓ | **Transfer pending (unapproved) Application for Permit to Drill to new operator** |
| | The undersigned as owner with legal rights to drill on the property, hereby verifies that the information as submitted in the pending Application for Permit to Drill, remains valid and does not require revision. The new owner of the application accepts and agrees to the information and procedures as stated in the application. |
| | **Transfer approved Application for Permit to Drill to new operator** |
| | The undersigned as owner with legal rights to drill on the property as permitted, hereby verifies that the information as submitted in the previously approved application to drill, remains valid and does not require revision. |

| **Following is a checklist of some items related to the application, which should be verified.** | **Yes** | **No** |
|---|---|---|
| If located on private land, has the ownership changed? | | ✓ |
| If so, has the surface agreement been updated? | | |
| Have any wells been drilled in the vicinity of the proposed well which would affect the spacing or siting requirements for this location? | | ✓ |
| Have there been any unit or other agreements put in place that could affect the permitting or operation of this proposed well? | | ✓ |
| Have there been any changes to the access route including ownership or right-of-way, which could affect the proposed location? | | ✓ |
| Has the approved source of water for drilling changed? | | ✓ |
| Have there been any physical changes to the surface location or access route which will require a change in plans from what was discussed at the onsite evaluation? | | ✓ |
| Is bonding still in place, which covers this proposed well? Bond No. LPM9149893 | ✓ | |

Any desired or necessary changes to either a pending or approved Application for Permit to Drill that is being transferred, should be filed on a Sundry Notice, Form 9, or amended Application for Permit to Drill, Form 3, as appropriate, with necessary supporting information as required.

Name (please print) Beverly Decker Title Sr Engineering Technician
Signature Beverly Decker Date
Representing (company name) Berry Petroleum Company LLC and Linn Operating, Inc

The person signing this form must have legal authority to represent the company or individual(s) to be listed as the new operator on the Application for Permit to Drill.

(3/2004)

Berry Petroleum Company, LLC N4075) to Linn Operating, Inc. (N4115)
Effective June 1, 2014

| Well Name | Section | TWN | RNG | API Number | Entity | Mineral Lease | Well Type | Well Status | Unit |
|---|---|---|---|---|---|---|---|---|---|
| Z and T UTE TRIBAL 2-21 | 21 | 050S | 040W | 4301331280 | 11130 | Indian | WI | A | BRUNDAGE CANYON |
| UTE TRIBAL 12-30-54 | 30 | 050S | 040W | 4301332747 | 14747 | Indian | WI | A | BRUNDAGE CANYON |
| UTE TRIBAL 14-30-54 | 30 | 050S | 040W | 4301332748 | 14778 | Indian | WI | A | BRUNDAGE CANYON |
| UTE TRIBAL 10-30D-54 | 30 | 050S | 040W | 4301332893 | 15246 | Indian | WI | A | BRUNDAGE CANYON |
| UTE TRIBAL 6-30-54 | 30 | 050S | 040W | 4301332975 | 15300 | Indian | WI | A | BRUNDAGE CANYON |
| UTE TRIBAL 1-21-54 | 21 | 050S | 040W | 4301333388 | 15937 | Indian | WI | A | BRUNDAGE CANYON |
| UTE TRIBAL 13-17D-55 | 17 | 050S | 050W | 4301333550 | | Indian | OW | APD | |
| UTE TRIBAL 11-14D-54 | 14 | 050S | 040W | 4301333596 | | Indian | OW | APD | |
| UTE TRIBAL 16-17D-55 | 17 | 050S | 050W | 4301333622 | | Indian | OW | APD | |
| UTE TRIBAL 15-28D-55 | 28 | 050S | 050W | 4301333623 | | Indian | OW | APD | |
| LC TRIBAL 14-16D-56 | 16 | 050S | 060W | 4301334283 | | Indian | OW | APD | |
| FEDERAL 10-10D-65 | 10 | 060S | 050W | 4301350523 | | Federal | OW | APD | |
| LC TRIBAL 3-23D-56 | 23 | 050S | 060W | 4301350624 | | Indian | OW | APD | |
| FEDERAL 2-1D-64 | 1 | 060S | 040W | 4301350765 | | Federal | OW | APD | |
| FEDERAL 7-1D-64 | 1 | 060S | 040W | 4301350766 | | Federal | OW | APD | |
| FEDERAL 9-1D-64 | 1 | 060S | 040W | 4301350767 | | Federal | OW | APD | |
| LC TRIBAL 1-28D-56 | 28 | 050S | 060W | 4301350865 | | Indian | OW | APD | |
| LC TRIBAL 13H-9-56 | 10 | 050S | 060W | 4301350874 | | Indian | OW | APD | |
| CC FEE 8-24-38 | 24 | 030S | 080W | 4301350885 | | Fee | OW | APD | |
| LC TRIBAL 4H-26-56 | 26 | 050S | 060W | 4301350951 | | Indian | OW | APD | |
| LC FEE 4H-12-57 | 12 | 050S | 070W | 4301350952 | | Fee | OW | APD | |
| CC TRIBAL 4-2-48 | 2 | 040S | 080W | 4301350964 | | Indian | OW | APD | |
| LC TRIBAL 5H-34-45 | 34 | 040S | 050W | 4301350974 | | Indian | OW | APD | |
| LC TRIBAL 11-34-45 | 34 | 040S | 050W | 4301350975 | | Indian | OW | APD | |
| LC TRIBAL 7-2D-56 | 2 | 050S | 060W | 4301350988 | | Indian | OW | APD | |
| LC TRIBAL 10-18D-56 | 18 | 050S | 060W | 4301350989 | | Indian | OW | APD | |
| CC TRIBAL 4-30D-38 | 19 | 030S | 080W | 4301350993 | | Indian | OW | APD | |
| FEDERAL 4-1-65 | 1 | 060S | 050W | 4301351016 | | Federal | OW | APD | |
| LC TRIBAL 3-16D-56 | 16 | 050S | 060W | 4301351032 | | Indian | OW | APD | |
| CC FEE 6-21-38 | 21 | 030S | 080W | 4301351059 | | Fee | OW | APD | |
| LC TRIBAL 13H-28-45 | 28 | 040S | 050W | 4301351061 | | Indian | OW | APD | |
| LC TRIBAL 5H-23-45 | 23 | 040S | 050W | 4301351071 | | Indian | OW | APD | |
| LC TRIBAL 4H-27-45 | 27 | 040S | 050W | 4301351072 | | Indian | OW | APD | |
| LC TRIBAL 16-27-45 | 27 | 040S | 050W | 4301351074 | | Indian | OW | APD | |
| LC TRIBAL 12-27-45 | 27 | 040S | 050W | 4301351075 | | Indian | OW | APD | |
| LC TRIBAL 16-23-45 | 23 | 040S | 050W | 4301351077 | | Indian | OW | APD | |
| LC TRIBAL 12H-30-56 | 30 | 050S | 060W | 4301351133 | | Indian | OW | APD | |
| LC TRIBAL 5-29D-56 | 29 | 050S | 060W | 4301351184 | | Indian | OW | APD | |
| LC TRIBAL 12H-19-56 | 19 | 050S | 060W | 4301351193 | | Indian | OW | APD | |
| LC FEE 15-11D-56 | 11 | 050S | 060W | 4301351197 | | Fee | OW | APD | |
| LC TRIBAL 13H-10-56 | 11 | 050S | 060W | 4301351209 | | Indian | OW | APD | |
| LC TRIBAL 2-31D-45 | 31 | 040S | 050W | 4301351261 | | Indian | OW | APD | |
| LC TRIBAL 13H-24-45 | 24 | 040S | 050W | 4301351273 | | Indian | OW | APD | |
| UTE TRIBAL 6-21D-55 | 21 | 050S | 050W | 4301351274 | | Indian | OW | APD | |
| UTE TRIBAL 15-16D-55 | 16 | 050S | 050W | 4301351284 | | Indian | OW | APD | |
| UTE TRIBAL 4H-15-55 | 15 | 050S | 050W | 4301351292 | | Indian | OW | APD | |
| UTE TRIBAL 13H-14-54 | 14 | 050S | 040W | 4301351297 | | Indian | OW | APD | |
| UTE TRIBAL 1-32-55 | 32 | 050S | 050W | 4301351298 | | Indian | OW | APD | |
| UTE TRIBAL 4-21D-55 | 21 | 050S | 050W | 4301351299 | | Indian | OW | APD | |
| LC TRIBAL 12-33-45 | 33 | 040S | 050W | 4301351301 | | Indian | OW | APD | |
| UTE TRIBAL 16-15D-55 | 15 | 050S | 050W | 4301351302 | | Indian | OW | APD | |
| UTE TRIBAL 2-24-55 | 24 | 050S | 050W | 4301351304 | | Indian | OW | APD | |
| LC TRIBAL 11-32D-56 | 32 | 050S | 060W | 4301351315 | | Indian | OW | APD | |
| LC TRIBAL 1-32D-56 | 32 | 050S | 060W | 4301351317 | | Indian | OW | APD | |
| LC TRIBAL 5H-32-56 | 32 | 050S | 060W | 4301351318 | | Indian | OW | APD | |
| LC TRIBAL 5H-33-45 | 33 | 040S | 050W | 4301351338 | | Indian | OW | APD | |
| LC TRIBAL 14-28-45 | 28 | 040S | 050W | 4301351339 | | Indian | OW | APD | |
| LC TRIBAL 16-32D-45 | 32 | 040S | 050W | 4301351340 | | Indian | OW | APD | |
| LC TRIBAL 3-31-45 | 31 | 040S | 050W | 4301351347 | | Indian | OW | APD | |
| LC TRIBAL 1-18D-56 | 18 | 050S | 060W | 4301351367 | | Indian | OW | APD | |
| LC TRIBAL 9-18D-56 | 18 | 050S | 060W | 4301351368 | | Indian | OW | APD | |
| LC FEE 9-23D-56 | 23 | 050S | 060W | 4301351380 | | Fee | OW | APD | |
| LC TRIBAL 1-34D-45 | 34 | 040S | 050W | 4301351382 | | Indian | OW | APD | |
| LC TRIBAL 12-21D-56 | 21 | 050S | 060W | 4301351383 | | Indian | OW | APD | |
| LC TRIBAL 7-29D-56 | 29 | 050S | 060W | 4301351386 | | Indian | OW | APD | |

| | | | | | | | | | |
|---|---|---|---|---|---|---|---|---|---|
| UTE TRIBAL 6-15-55 | 15 | 050S | 050W | 4301351399 | | Indian | OW | APD | |
| UTE TRIBAL 13H-21-55 | 21 | 050S | 050W | 4301351403 | | Indian | OW | APD | |
| LC TRIBAL 6-16D-56 | 16 | 050S | 060W | 4301351406 | | Indian | OW | APD | |
| LC TRIBAL 3-14D-56 | 14 | 050S | 060W | 4301351408 | | Indian | OW | APD | |
| CC FEE 13-9D-37 | 9 | 030S | 070W | 4301351409 | | Fee | OW | APD | |
| CC FEE 16-21D-38 | 21 | 030S | 080W | 4301351410 | | Fee | OW | APD | |
| UTE TRIBAL 5H-10-54 | 10 | 050S | 040W | 4301351415 | | Indian | OW | APD | |
| LC TRIBAL 13-6D-57 | 6 | 050S | 070W | 4301351417 | | Indian | OW | APD | |
| LC TRIBAL 9-23-45 | 23 | 040S | 050W | 4301351432 | | Indian | OW | APD | |
| LC TRIBAL 5-28D-56 | 29 | 050S | 060W | 4301351441 | | Indian | OW | APD | |
| LC TRIBAL 15-20D-56 | 29 | 050S | 060W | 4301351443 | | Indian | OW | APD | |
| LC FEE 14-1-56 | 1 | 050S | 060W | 4301351457 | | Fee | OW | APD | |
| LC TRIBAL 5-3D-56 | 3 | 050S | 060W | 4301351459 | | Indian | OW | APD | |
| LC Tribal 16-33-45 | 33 | 040S | 050W | 4301351463 | | Indian | OW | APD | |
| LC TRIBAL 7-23D-56 | 23 | 050S | 060W | 4301351479 | | Indian | OW | APD | |
| LC TRIBAL 4-7-56 | 7 | 050S | 060W | 4301351482 | | Indian | OW | APD | |
| LC TRIBAL 3-2-56 | 2 | 050S | 060W | 4301351483 | | Indian | OW | APD | |
| LC TRIBAL 12H-23-56 | 23 | 050S | 060W | 4301351488 | | Indian | OW | APD | |
| CC TRIBAL 15-34D-38 | 2 | 040S | 080W | 4301351490 | | Indian | OW | APD | |
| CC TRIBAL 14-35D-38 | 2 | 040S | 080W | 4301351491 | | Indian | OW | APD | |
| CC TRIBAL 8-3D-48 | 2 | 040S | 080W | 4301351493 | | Indian | OW | APD | |
| LC TRIBAL 12HH-31-45 | 32 | 040S | 050W | 4301351499 | | Indian | OW | APD | |
| LC TRIBAL 1-10D-56 | 10 | 050S | 060W | 4301351510 | | Indian | OW | APD | |
| LC TRIBAL 3-10D-56 | 10 | 050S | 060W | 4301351511 | | Indian | OW | APD | |
| LC TRIBAL 7-10D-56 | 10 | 050S | 060W | 4301351512 | | Indian | OW | APD | |
| LC TRIBAL 9-29D-56 | 29 | 050S | 060W | 4301351513 | | Indian | OW | APD | |
| UTE TRIBAL 1-16-55 | 16 | 050S | 050W | 4301351519 | | Indian | OW | APD | |
| CC Tribal 3-27D-38 | 27 | 030S | 080W | 4301351604 | | Indian | OW | APD | |
| LC FEE 10-36D-56 | 36 | 050S | 060W | 4301351622 | | Fee | OW | APD | |
| Myrin Fee 3-16D-55 | 16 | 050S | 050W | 4301351633 | | Fee | OW | APD | |
| LC TRIBAL 12H-34-56 | 34 | 050S | 060W | 4301351634 | | Indian | OW | APD | |
| UTE FEE 12-16D-55 | 16 | 050S | 050W | 4301351635 | | Fee | OW | APD | |
| LC TRIBAL 15-27-56 | 27 | 050S | 060W | 4301351649 | | Indian | OW | APD | |
| LC TRIBAL 11-27D-56 | 27 | 050S | 060W | 4301351650 | | Indian | OW | APD | |
| LC TRIBAL 1-17-56 | 17 | 050S | 060W | 4301351704 | | Indian | OW | APD | |
| LC Tribal 13-11D-58 | 11 | 050S | 080W | 4301351708 | | Indian | OW | APD | |
| LC Tribal 15-11D-58 | 11 | 050S | 080W | 4301351709 | | Indian | OW | APD | |
| LC Tribal 4HW-8-56 | 8 | 050S | 060W | 4301351710 | | Indian | OW | APD | |
| LC FEE 1-11D-56 | 11 | 050S | 060W | 4301351712 | | Fee | OW | APD | |
| LC TRIBAL 3-11D-56 | 11 | 050S | 060W | 4301351713 | | Indian | OW | APD | |
| LC TRIBAL 7-11D-56 | 11 | 050S | 060W | 4301351714 | | Indian | OW | APD | |
| LC TRIBAL 9-34D-45 | 34 | 040S | 050W | 4301351717 | | Indian | OW | APD | |
| LC Tribal 8M-23-45 | 23 | 040S | 050W | 4301351722 | | Indian | OW | APD | |
| LC TRIBAL 4-34D-45 | 34 | 040S | 050W | 4301351723 | | Indian | OW | APD | |
| LC TRIBAL 7-34D-45 | 34 | 040S | 050W | 4301351724 | | Indian | OW | APD | |
| LC Tribal 3-14D-58 | 11 | 050S | 080W | 4301351726 | | Indian | OW | APD | |
| LC Tribal 11-11D-58 | 11 | 050S | 080W | 4301351729 | | Indian | OW | APD | |
| LC TRIBAL 8-31D-56 | 31 | 050S | 060W | 4301351746 | | Indian | OW | APD | |
| LC TRIBAL 13-34D-45 | 34 | 040S | 050W | 4301351747 | | Indian | OW | APD | |
| LC Fee 2-6D-57 | 6 | 050S | 070W | 4301351749 | | Fee | OW | APD | |
| LC Tribal 15-12D-58 | 12 | 050S | 080W | 4301351783 | | Indian | OW | APD | |
| LC Tribal 9-12D-58 | 12 | 050S | 080W | 4301351784 | | Indian | OW | APD | |
| LC Tribal 1-13D-58 | 12 | 050S | 080W | 4301351785 | | Indian | OW | APD | |
| LC Tribal 13-7D-57 | 12 | 050S | 080W | 4301351786 | | Indian | OW | APD | |
| LC Tribal 9-2D-58 | 2 | 050S | 080W | 4301351788 | | Indian | OW | APD | |
| LC Tribal 1-2D-58 | 2 | 050S | 080W | 4301351789 | | Indian | OW | APD | |
| LC Tribal 5-1D-58 | 2 | 050S | 080W | 4301351790 | | Indian | OW | APD | |
| LC TRIBAL 12-31D-56 | 31 | 050S | 060W | 4301351799 | | Indian | OW | APD | |
| LC TRIBAL 8-20D-56 | 20 | 050S | 060W | 4301351800 | | Indian | OW | APD | |
| LC TRIBAL 6-31D-56 | 31 | 050S | 060W | 4301351801 | | Indian | OW | APD | |
| LC Tribal 11-7D-57 | 7 | 050S | 070W | 4301351814 | | Indian | OW | APD | |
| LC Tribal 5-7D-57 | 7 | 050S | 070W | 4301351815 | | Indian | OW | APD | |
| LC Fee 15-6D-57 | 6 | 050S | 070W | 4301351816 | | Fee | OW | APD | |
| LC Tribal 11-6D-57 | 6 | 050S | 070W | 4301351817 | | Indian | OW | APD | |
| LC TRIBAL 9-27-56 | 27 | 050S | 060W | 4301351822 | | Indian | OW | APD | |
| LC TRIBAL 7-27D-56 | 27 | 050S | 060W | 4301351823 | | Indian | OW | APD | |

| | | | | | | | | | |
|---|---|---|---|---|---|---|---|---|---|
| LC Fee 7-31D-45 | 31 | 040S | 050W | 4301351857 | | Fee | OW | APD | |
| LC Tribal 5-31D-45 | 31 | 040S | 050W | 4301351858 | | Indian | OW | APD | |
| LC Tribal 8-33-45 | 33 | 040S | 050W | 4301351859 | | Indian | OW | APD | |
| LC Tribal 16-31-45 | 31 | 040S | 050W | 4301351863 | | Indian | OW | APD | |
| LC Tribal 7-23D-45 | 23 | 040S | 050W | 4301351865 | | Indian | OW | APD | |
| LC Tribal 1-23D-56 | 23 | 050S | 060W | 4301351866 | | Indian | OW | APD | |
| LC TRIBAL 1-19-56 | 19 | 050S | 060W | 4301351867 | | Indian | OW | APD | |
| LC TRIBAL 7-19D-56 | 19 | 050S | 060W | 4301351868 | | Indian | OW | APD | |
| LC TRIBAL 9-4D-56 | 4 | 050S | 060W | 4301351869 | | Indian | OW | APD | |
| LC Tribal 14-32D-45 | 32 | 040S | 050W | 4301351879 | | Indian | OW | APD | |
| LC TRIBAL 7-17D-56 | 17 | 050S | 060W | 4301351886 | | Indian | OW | APD | |
| LC TRIBAL 5-17D-56 | 17 | 050S | 060W | 4301351887 | | Indian | OW | APD | |
| LC FEE 4-32D-45 | 31 | 040S | 050W | 4301351892 | | Fee | OW | APD | |
| LC TRIBAL 9-2D-56 | 2 | 050S | 060W | 4301351893 | | Indian | OW | APD | |
| LC TRIBAL 1-2D-56 | 2 | 050S | 060W | 4301351894 | | Indian | OW | APD | |
| LC Tribal 15-23D-45 | 23 | 040S | 050W | 4301351895 | | Indian | OW | APD | |
| LC TRIBAL 11-34D-56 | 34 | 050S | 060W | 4301351900 | | Indian | OW | APD | |
| LC TRIBAL 9-5D-56 | 4 | 050S | 060W | 4301351901 | | Indian | OW | APD | |
| LC Tribal 10-28D-45 | 28 | 040S | 050W | 4301351903 | | Indian | OW | APD | |
| LC TRIBAL 13-20D-56 | 20 | 050S | 060W | 4301351904 | | Indian | OW | APD | |
| Ute Tribal 14-17-55 | 17 | 050S | 050W | 4301351908 | | Indian | OW | APD | |
| LC Tribal 3-27D-45 | 27 | 040S | 050W | 4301351911 | | Indian | OW | APD | |
| LC TRIBAL 9-34D-56 | 34 | 050S | 060W | 4301351914 | | Indian | OW | APD | |
| CC Fee 8R-9-37 | 9 | 030S | 070W | 4301351937 | | Fee | OW | APD | |
| LC Tribal 10-33D-45 | 33 | 040S | 050W | 4301351939 | | Indian | OW | APD | |
| LC Tribal 14-33D-45 | 33 | 040S | 050W | 4301351940 | | Indian | OW | APD | |
| LC Tribal 10-27D-45 | 27 | 040S | 050W | 4301351941 | | Indian | OW | APD | |
| LC Tribal 14-27D-45 | 27 | 040S | 050W | 4301351951 | | Indian | OW | APD | |
| LC Tribal 6-33D-45 | 33 | 040S | 050W | 4301351955 | | Indian | OW | APD | |
| LC Tribal 6-32D-45 | 32 | 040S | 050W | 4301351956 | | Indian | OW | APD | |
| Federal 3-11D-65 | 11 | 060S | 050W | 4301351982 | | Federal | OW | APD | |
| Federal 2-4-64 | 4 | 060S | 040W | 4301351983 | | Federal | OW | APD | |
| Federal 5-11D-65 | 11 | 060S | 050W | 4301351984 | | Federal | OW | APD | |
| Federal 7-4D-64 | 4 | 060S | 040W | 4301351985 | | Federal | OW | APD | |
| Federal 3-4D-64 | 4 | 060S | 040W | 4301351986 | | Federal | OW | APD | |
| Federal 8-4D-64 | 4 | 060S | 040W | 4301351988 | | Federal | OW | APD | |
| Federal 6-4D-64 | 4 | 060S | 040W | 4301351989 | | Federal | OW | APD | |
| Federal 7-9D-64 | 9 | 060S | 040W | 4301351990 | | Federal | OW | APD | |
| Federal 4-4D-64 | 4 | 060S | 040W | 4301351991 | | Federal | OW | APD | |
| Federal 9-4D-64 | 4 | 060S | 040W | 4301352004 | | Federal | OW | APD | |
| Federal 10-4D-64 | 4 | 060S | 040W | 4301352011 | | Federal | OW | APD | |
| Federal 3-9D-64 | 9 | 060S | 040W | 4301352015 | | Federal | OW | APD | |
| Federal 1-9D-64 | 9 | 060S | 040W | 4301352020 | | Federal | OW | APD | |
| Federal 6-9-64 | 9 | 060S | 040W | 4301352021 | | Federal | OW | APD | |
| Federal 8-9D-64 | 9 | 060S | 040W | 4301352023 | | Federal | OW | APD | |
| Federal 1-4D-64 | 4 | 060S | 040W | 4301352025 | | Federal | OW | APD | |
| Federal 16-4D-64 | 4 | 060S | 040W | 4301352026 | | Federal | OW | APD | |
| LC Tribal 10-23D-45 | 23 | 040S | 050W | 4301352029 | | Indian | OW | APD | |
| Federal 15-4D-64 | 4 | 060S | 040W | 4301352032 | | Federal | OW | APD | |
| Federal 5-9D-64 | 9 | 060S | 040W | 4301352035 | | Federal | OW | APD | |
| Federal 9-9D-64 | 9 | 060S | 040W | 4301352036 | | Federal | OW | APD | |
| Federal 11-9D-64 | 9 | 060S | 040W | 4301352037 | | Federal | OW | APD | |
| Federal 12-9D-64 | 9 | 060S | 040W | 4301352038 | | Federal | OW | APD | |
| Federal 13-9D-64 | 9 | 060S | 040W | 4301352039 | | Federal | OW | APD | |
| FEDERAL 14-9D-64 | 9 | 060S | 040W | 4301352040 | | Federal | OW | APD | |
| Federal 10-9D-64 | 9 | 060S | 040W | 4301352041 | | Federal | OW | APD | |
| Federal 2-9D-64 | 9 | 060S | 040W | 4301352042 | | Federal | OW | APD | |
| Federal 15-9D-64 | 9 | 060S | 040W | 4301352043 | | Federal | OW | APD | |
| Federal 16-9D-64 | 9 | 060S | 040W | 4301352044 | | Federal | OW | APD | |
| LC Tribal 10-32D-45 | 32 | 040S | 050W | 4301352065 | | Indian | OW | APD | |
| LC Tribal 16-28D-45 | 28 | 040S | 050W | 4301352073 | | Indian | OW | APD | |
| LC Tribal 15-24D-45 | 24 | 040S | 050W | 4301352074 | | Indian | OW | APD | |
| LC Tribal 13-17D-56 | 17 | 050S | 060W | 4301352076 | | Indian | OW | APD | |
| LC Tribal 15-17D-56 | 17 | 050S | 060W | 4301352077 | | Indian | OW | APD | |
| LC Tribal 5-26D-56 | 26 | 050S | 060W | 4301352097 | | Indian | OW | APD | |
| LC Tribal 11-26D-56 | 26 | 050S | 060W | 4301352098 | | Indian | OW | APD | |

| | | | | | | | | | |
|---|---|---|---|---|---|---|---|---|---|
| LC Tribal 13-26D-56 | 26 | 050S | 060W | 4301352099 | | Indian | OW | APD | |
| LC Tribal 2-27D-45 | 27 | 040S | 050W | 4301352100 | | Indian | OW | APD | |
| LC Tribal 8-27D-45 | 27 | 040S | 050W | 4301352101 | | Indian | OW | APD | |
| LC Tribal 4-9D-56 | 9 | 050S | 060W | 4301352102 | | Indian | OW | APD | |
| LC Tribal 8-32D-45 | 32 | 040S | 050W | 4301352135 | | Indian | OW | APD | |
| UTE Tribal 15-24D-54 | 24 | 050S | 040W | 4301352156 | | Indian | GW | APD | |
| UTE Tribal 9-24D-54 | 24 | 050S | 040W | 4301352157 | | Indian | GW | APD | |
| UTE Tribal 1-25D-54 | 25 | 050S | 040W | 4301352173 | | Indian | GW | APD | |
| UTE Tribal 9-25D-54 | 25 | 050S | 040W | 4301352177 | | Indian | GW | APD | |
| Myrin Tribal 9-10D-55 | 10 | 050S | 050W | 4301352189 | | Indian | OW | APD | |
| Myrin Tribal 16-10D-55 | 10 | 050S | 050W | 4301352190 | | Indian | OW | APD | |
| Myrin Tribal 10-10D-55 | 10 | 050S | 050W | 4301352191 | | Indian | OW | APD | |
| UTE Tribal 1-24D-54 | 24 | 050S | 040W | 4301352304 | | Indian | GW | APD | |
| UTE Tribal 7-24D-54 | 24 | 050S | 040W | 4301352306 | | Indian | GW | APD | |
| UTE Tribal 12-25D-54 | 25 | 050S | 040W | 4301352308 | | Indian | GW | APD | |
| UTE Tribal 4-13D-54 | 13 | 050S | 040W | 4301352321 | | Indian | GW | APD | |
| UTE Tribal 13-25D-54 | 25 | 050S | 040W | 4301352322 | | Indian | GW | APD | |
| Abbott Fee 1-6D-54 | 6 | 050S | 040W | 4301352324 | | Fee | OW | APD | |
| Abbott Fee 7-6D-54 | 6 | 050S | 040W | 4301352327 | | Fee | OW | APD | |
| UTE Tribal 3-24D-54 | 24 | 050S | 040W | 4301352347 | | Indian | GW | APD | |
| UTE Tribal 5-24D-54 | 24 | 050S | 040W | 4301352348 | | Indian | GW | APD | |
| State Tribal 7-12D-55 | 12 | 050S | 050W | 4301352369 | | Indian | OW | APD | |
| State Tribal 14-1D-55 | 1 | 050S | 050W | 4301352372 | | Indian | OW | APD | |
| State Tribal 11-1D-55 | 1 | 050S | 050W | 4301352373 | | Indian | OW | APD | |
| State Tribal 13-1D-55 | 1 | 050S | 050W | 4301352374 | | Indian | OW | APD | |
| State Tribal 12-2D-55 | 2 | 050S | 050W | 4301352391 | | Indian | OW | APD | |
| State Tribal 14-2D-55 | 2 | 050S | 050W | 4301352392 | | Indian | OW | APD | |
| State Tribal 13-2D-55 | 2 | 050S | 050W | 4301352393 | | Indian | OW | APD | |
| State Tribal 14-3D-55 | 3 | 050S | 050W | 4301352430 | | Indian | OW | APD | |
| State Tribal 11-3D-55 | 3 | 050S | 050W | 4301352434 | | Indian | OW | APD | |
| State Tribal 13-3D-55 | 3 | 050S | 050W | 4301352435 | | Indian | OW | APD | |
| UTE TRIBAL 2-5D-55 | 5 | 050S | 050W | 4301352450 | | Indian | OW | APD | |
| Ute Tribal 1-5D-55 | 5 | 050S | 050W | 4301352456 | | Indian | OW | APD | BRUNDAGE CANYON |
| Ute Tribal 7-5-55 | 5 | 050S | 050W | 4301352459 | | Indian | OW | APD | |
| Ute Tribal 3-16D-54 | 9 | 050S | 040W | 4301352467 | | Indian | OW | APD | |
| State Tribal 1-3D-55 | 3 | 050S | 050W | 4301352471 | | Indian | OW | APD | |
| State Tribal 2-3D-55 | 3 | 050S | 050W | 4301352472 | | Indian | OW | APD | |
| State Tribal 7-3D-55 | 3 | 050S | 050W | 4301352473 | | Indian | OW | APD | |
| State Tribal 8-3D-55 | 3 | 050S | 050W | 4301352474 | | Indian | OW | APD | |
| UTE FEE 10-9D-54 | 9 | 050S | 040W | 4301352475 | | Fee | OW | APD | |
| UTE FEE 12-9D-54 | 9 | 050S | 040W | 4301352476 | | Fee | OW | APD | |
| UTE FEE 16-9D-54 | 9 | 050S | 040W | 4301352478 | | Fee | OW | APD | |
| Ute Tribal 2-16D-54 | 9 | 050S | 040W | 4301352481 | | Indian | OW | APD | |
| Federal 14-6D-65 | 6 | 060S | 050W | 4301352495 | | Federal | OW | APD | |
| Federal 13-6D-65 | 6 | 060S | 050W | 4301352496 | | Federal | OW | APD | |
| Federal 11-6D-65 | 6 | 060S | 050W | 4301352497 | | Federal | OW | APD | |
| Federal 10-6D-65 | 6 | 060S | 050W | 4301352498 | | Federal | OW | APD | |
| State Tribal 3-3D-55 | 3 | 050S | 050W | 4301352532 | | Indian | OW | APD | |
| State Tribal 4-3D-55 | 3 | 050S | 050W | 4301352533 | | Indian | OW | APD | |
| State Tribal 5-3D-55 | 3 | 050S | 050W | 4301352535 | | Indian | OW | APD | |
| State Tribal 6-3D-55 | 3 | 050S | 050W | 4301352536 | | Indian | OW | APD | |
| Federal 2-7D-65 | 7 | 060S | 050W | 4301352537 | | Federal | OW | APD | |
| Federal 5-7D-65 | 7 | 060S | 050W | 4301352538 | | Federal | OW | APD | |
| Federal 4-7D-65 | 7 | 060S | 050W | 4301352541 | | Federal | OW | APD | |
| UTE FEE 11-9D-54 | 9 | 050S | 040W | 4301352544 | | Fee | OW | APD | |
| UTE TRIBAL 15-12D-55 | 12 | 050S | 050W | 4301352549 | | Indian | OW | APD | |
| UTE TRIBAL 6-5D-55 | 5 | 050S | 050W | 4301352556 | | Indian | OW | APD | |
| UTE TRIBAL 5-5D-55 | 5 | 050S | 050W | 4301352557 | | Indian | OW | APD | |
| UTE TRIBAL 4-5D-55 | 5 | 050S | 050W | 4301352558 | | Indian | OW | APD | |
| UTE TRIBAL 3-5D-55 | 5 | 050S | 050W | 4301352559 | | Indian | OW | APD | |
| Federal 3-7-65 | 7 | 060S | 050W | 4301352560 | | Federal | OW | APD | |
| Ute Tribal 9-11D-55 | 11 | 050S | 050W | 4301352564 | | Indian | OW | APD | |
| UTE TRIBAL 10-11D-55 | 11 | 050S | 050W | 4301352566 | | Indian | OW | APD | |
| UTE TRIBAL 15-11D-55 | 11 | 050S | 050W | 4301352567 | | Indian | OW | APD | |
| Federal 1-7D-65 | 6 | 060S | 050W | 4301352589 | | Federal | OW | APD | |
| Federal 16-6D-65 | 6 | 060S | 050W | 4301352590 | | Federal | OW | APD | |

| | | | | | | | | | |
|---|---|---|---|---|---|---|---|---|---|
| Federal 15-6D-65 | 6 | 060S | 050W | 4301352591 | | Federal | OW | APD | |
| UTE TRIBAL 14-12D-55 | 12 | 050S | 050W | 4301352592 | | Indian | OW | APD | |
| UTE TRIBAL 13-12D-55 | 12 | 050S | 050W | 4301352593 | | Indian | OW | APD | |
| UTE TRIBAL 10-11D-54 | 11 | 050S | 040W | 4301352603 | | Indian | OW | APD | |
| UTE TRIBAL 9-11D-54 | 11 | 050S | 040W | 4301352604 | | Indian | OW | APD | |
| UTE TRIBAL 15-11-54 | 11 | 050S | 040W | 4301352605 | | Indian | OW | APD | |
| UTE TRIBAL 16-11D-54 | 11 | 050S | 040W | 4301352606 | | Indian | OW | APD | |
| UTE TRIBAL 14-11D-55 | 11 | 050S | 050W | 4301352610 | | Indian | OW | APD | |
| UTE TRIBAL 13-11D-55 | 11 | 050S | 050W | 4301352611 | | Indian | OW | APD | |
| UTE TRIBAL 12-11D-55 | 11 | 050S | 050W | 4301352612 | | Indian | OW | APD | |
| UTE TRIBAL 11-11D-55 | 11 | 050S | 050W | 4301352613 | | Indian | OW | APD | |
| Federal 6-7D-65 | 7 | 060S | 050W | 4301352682 | | Federal | OW | APD | |
| Federal 11-7D-65 | 7 | 060S | 050W | 4301352683 | | Federal | OW | APD | |
| Federal 10-7D-65 | 7 | 060S | 050W | 4301352684 | | Federal | OW | APD | |
| Federal 7-7D-65 | 7 | 060S | 050W | 4301352685 | | Federal | OW | APD | |
| UTE TRIBAL 14-30D-55 | 30 | 050S | 050W | 4301352687 | | Indian | OW | APD | |
| UTE TRIBAL 13-30D-55 | 30 | 050S | 050W | 4301352688 | | Indian | OW | APD | |
| UTE TRIBAL 12-30D-55 | 30 | 050S | 050W | 4301352689 | | Indian | OW | APD | |
| UTE TRIBAL 11-30D-55 | 30 | 050S | 050W | 4301352690 | | Indian | OW | APD | |
| UTE TRIBAL 7-17D-55 | 17 | 050S | 050W | 4301352691 | | Indian | OW | APD | |
| UTE TRIBAL 6-17D-55 | 17 | 050S | 050W | 4301352692 | | Indian | OW | APD | |
| UTE TRIBAL 3-17D-55 | 17 | 050S | 050W | 4301352693 | | Indian | OW | APD | |
| UTE TRIBAL 2-17D-55 | 17 | 050S | 050W | 4301352694 | | Indian | OW | APD | |
| UTE TRIBAL 4-17D-55 | 17 | 050S | 050W | 4301352695 | | Indian | OW | APD | |
| State Tribal 3-12D-55 | 12 | 050S | 050W | 4301352697 | | Indian | OW | APD | |
| State Tribal 4-12D-55 | 12 | 050S | 050W | 4301352698 | | Indian | OW | APD | |
| UTE TRIBAL 12-31D-55 | 31 | 050S | 050W | 4301352699 | | Indian | OW | APD | |
| UTE TRIBAL 13-31D-55 | 31 | 050S | 050W | 4301352700 | | Indian | OW | APD | |
| UTE TRIBAL 14-31D-55 | 31 | 050S | 050W | 4301352701 | | Indian | OW | APD | |
| UTE TRIBAL 14-13D-54 | 13 | 050S | 040W | 4301352702 | | Indian | OW | APD | |
| UTE TRIBAL 11-31-55 | 31 | 050S | 050W | 4301352703 | | Indian | OW | APD | |
| State Tribal 3-11D-55 | 11 | 050S | 050W | 4301352704 | | Indian | OW | APD | |
| State Tribal 4-11D-55 | 11 | 050S | 050W | 4301352705 | | Indian | OW | APD | |
| State Tribal 5-11D-55 | 11 | 050S | 050W | 4301352706 | | Indian | OW | APD | |
| State Tribal 6-11D-55 | 11 | 050S | 050W | 4301352707 | | Indian | OW | APD | |
| State Tribal 8-11D-55 | 11 | 050S | 050W | 4301352708 | | Indian | OW | APD | |
| State Tribal 7-11D-55 | 11 | 050S | 050W | 4301352709 | | Indian | OW | APD | |
| State Tribal 2-11D-55 | 11 | 050S | 050W | 4301352710 | | Indian | OW | APD | |
| State Tribal 1-11D-55 | 11 | 050S | 050W | 4301352711 | | Indian | OW | APD | |
| UTE TRIBAL 9-4D-55 | 4 | 050S | 050W | 4301352713 | | Indian | OW | APD | |
| State Tribal 2-10D-55 | 10 | 050S | 050W | 4301352714 | | Indian | OW | APD | |
| State Tribal 7-10D-55 | 10 | 050S | 050W | 4301352715 | | Indian | OW | APD | |
| State Tribal 8-10D-55 | 10 | 050S | 050W | 4301352716 | | Indian | OW | APD | |
| UTE TRIBAL 10-4D-55 | 4 | 050S | 050W | 4301352717 | | Indian | OW | APD | |
| UTE TRIBAL 15-4D-55 | 4 | 050S | 050W | 4301352718 | | Indian | OW | APD | |
| State Tribal 1-10D-55 | 10 | 050S | 050W | 4301352720 | | Indian | OW | APD | |
| UTE TRIBAL 16-4D-55 | 4 | 050S | 050W | 4301352721 | | Indian | OW | APD | |
| State Tribal 3-10D-55 | 10 | 050S | 050W | 4301352723 | | Indian | OW | APD | |
| State Tribal 4-10D-55 | 10 | 050S | 050W | 4301352724 | | Indian | OW | APD | |
| State Tribal 5-10D-55 | 10 | 050S | 050W | 4301352725 | | Indian | OW | APD | |
| State Tribal 6-10D-55 | 10 | 050S | 050W | 4301352726 | | Indian | OW | APD | |
| UTE TRIBAL 11-5D-55 | 5 | 050S | 050W | 4301352727 | | Indian | OW | APD | |
| UTE TRIBAL 12-5D-55 | 5 | 050S | 050W | 4301352728 | | Indian | OW | APD | |
| UTE TRIBAL 13-5D-55 | 5 | 050S | 050W | 4301352729 | | Indian | OW | APD | |
| UTE TRIBAL 14-5D-55 | 5 | 050S | 050W | 4301352730 | | Indian | OW | APD | |
| UTE TRIBAL 9-30D-55 | 30 | 050S | 050W | 4301352731 | | Indian | OW | APD | |
| State Tribal 15-2D-55 | 2 | 050S | 050W | 4301352732 | | Indian | OW | APD | |
| State Tribal 16-2D-55 | 2 | 050S | 050W | 4301352733 | | Indian | OW | APD | |
| State Tribal 10-2D-55 | 2 | 050S | 050W | 4301352734 | | Indian | OW | APD | |
| State Tribal 9-2D-55 | 2 | 050S | 050W | 4301352735 | | Indian | OW | APD | |
| UTE TRIBAL 10-30D-55 | 30 | 050S | 050W | 4301352736 | | Indian | OW | APD | |
| UTE TRIBAL 15-30D-55 | 30 | 050S | 050W | 4301352737 | | Indian | OW | APD | |
| UTE TRIBAL 16-30D-55 | 30 | 050S | 050W | 4301352738 | | Indian | OW | APD | |
| Myrin Tribal 9-19D-55 | 19 | 050S | 050W | 4301352739 | | Indian | OW | APD | |
| State Tribal 16-3D-55 | 3 | 050S | 050W | 4301352740 | | Indian | OW | APD | |
| State Tribal 15-3D-55 | 3 | 050S | 050W | 4301352741 | | Indian | OW | APD | |

| | | | | | | | | | |
|---|---|---|---|---|---|---|---|---|---|
| State Tribal 10-3D-55 | 3 | 050S | 050W | 4301352742 | | Indian | OW | APD | |
| State Tribal 9-3D-55 | 3 | 050S | 050W | 4301352743 | | Indian | OW | APD | |
| Myrin Tribal 15-19D-55 | 19 | 050S | 050W | 4301352744 | | Indian | OW | APD | |
| Myrin Tribal 13-19D-55 | 19 | 050S | 050W | 4301352745 | | Indian | OW | APD | |
| Myrin Tribal 12-19D-55 | 19 | 050S | 050W | 4301352746 | | Indian | OW | APD | |
| UTE TRIBAL 5-4D-55 | 4 | 050S | 050W | 4301352747 | | Indian | OW | APD | |
| UTE TRIBAL 4-4D-55 | 4 | 050S | 050W | 4301352748 | | Indian | OW | APD | |
| UTE TRIBAL 3-4D-55 | 4 | 050S | 050W | 4301352749 | | Indian | OW | APD | |
| UTE TRIBAL 6-4D-55 | 4 | 050S | 050W | 4301352754 | | Indian | OW | APD | |
| UTE TRIBAL 3-31D-55 | 31 | 050S | 050W | 4301352757 | | Indian | OW | APD | |
| UTE TRIBAL 5-31D-55 | 31 | 050S | 050W | 4301352758 | | Indian | OW | APD | |
| UTE TRIBAL 6-31D-55 | 31 | 050S | 050W | 4301352759 | | Indian | OW | APD | |
| UTE TRIBAL 7-31D-55 | 31 | 050S | 050W | 4301352764 | | Indian | OW | APD | |
| Myrin Tribal 11-19D-55 | 19 | 050S | 050W | 4301352765 | | Indian | OW | APD | |
| Federal 8-14D-65 | 14 | 060S | 050W | 4301352767 | | Federal | OW | APD | |
| Federal 7-14D-65 | 14 | 060S | 050W | 4301352768 | | Federal | OW | APD | |
| Federal 2-14D-65 | 14 | 060S | 050W | 4301352769 | | Federal | OW | APD | |
| Federal 1-14D-65 | 14 | 060S | 050W | 4301352770 | | Federal | OW | APD | |
| UTE TRIBAL 8-5D-55 | 5 | 050S | 050W | 4301352773 | | Indian | OW | APD | |
| UTE TRIBAL 4-31D-55 | 31 | 050S | 050W | 4301352795 | | Indian | OW | APD | |
| UTE TRIBAL 4-30D-55 | 30 | 050S | 050W | 4301352796 | | Indian | OW | APD | |
| UTE TRIBAL 5-30D-55 | 30 | 050S | 050W | 4301352797 | | Indian | OW | APD | |
| UTE TRIBAL 7-30D-55 | 30 | 050S | 050W | 4301352799 | | Indian | OW | APD | |
| Federal 1-13D-65 | 13 | 060S | 050W | 4301352800 | | Federal | OW | APD | |
| Federal 7-13D-65 | 13 | 060S | 050W | 4301352802 | | Federal | OW | APD | |
| UTE TRIBAL 1-30D-55 | 30 | 050S | 050W | 4301352809 | | Indian | OW | APD | |
| LC TRIBAL 6-25D-56 | 25 | 050S | 060W | 4301352810 | | Indian | OW | APD | |
| LC TRIBAL 4-25D-56 | 25 | 050S | 060W | 4301352812 | | Indian | OW | APD | |
| Federal 6-13D-65 | 13 | 060S | 050W | 4301352813 | | Federal | OW | APD | |
| Federal 4-13D-65 | 13 | 060S | 050W | 4301352814 | | Federal | OW | APD | |
| Federal 3-13D-65 | 13 | 060S | 050W | 4301352815 | | Federal | OW | APD | |
| Federal 3-16D-64 | 16 | 060S | 040W | 4301352823 | | Federal | OW | APD | |
| Federal 4-16D-64 | 16 | 060S | 040W | 4301352824 | | Federal | OW | APD | |
| Federal 5-16D-64 | 16 | 060S | 040W | 4301352825 | | Federal | OW | APD | |
| Federal 6-16D-64 | 16 | 060S | 040W | 4301352826 | | Federal | OW | APD | |
| Federal 5-13D-65 | 13 | 060S | 050W | 4301352827 | | Federal | OW | APD | |
| LC TRIBAL 1-25D-56 | 25 | 050S | 060W | 4301352835 | | Indian | OW | APD | |
| LC TRIBAL 2-25D-56 | 25 | 050S | 060W | 4301352836 | | Indian | OW | APD | |
| LC TRIBAL 8-25D-56 | 25 | 050S | 060W | 4301352837 | | Indian | OW | APD | |
| UTE FEE 1-13D-55 | 13 | 050S | 050W | 4301352838 | | Fee | OW | APD | |
| LC TRIBAL 9-25D-56 | 25 | 050S | 060W | 4301352840 | | Indian | OW | APD | |
| LC TRIBAL 15-25-56 | 25 | 050S | 060W | 4301352844 | | Indian | OW | APD | |
| Federal 9-5D-65 | 5 | 060S | 050W | 4301352846 | | Federal | OW | APD | |
| Federal 10-5D-65 | 5 | 060S | 050W | 4301352847 | | Federal | OW | APD | |
| LC TRIBAL 16-25D-56 | 25 | 050S | 060W | 4301352848 | | Indian | OW | APD | |
| LC TRIBAL 10-25D-56 | 25 | 050S | 060W | 4301352849 | | Indian | OW | APD | |
| UTE TRIBAL 8-30D-55 | 29 | 050S | 050W | 4301352855 | | Indian | OW | APD | |
| UTE TRIBAL 9-29D-55 | 29 | 050S | 050W | 4301352870 | | Indian | OW | APD | |
| UTE TRIBAL 6-24D-55 | 24 | 050S | 050W | 4301352871 | | Indian | OW | APD | |
| UTE TRIBAL 16-17D-55 | 17 | 050S | 050W | 4301352872 | | Indian | OW | APD | |
| UTE TRIBAL 13-27D-55 | 27 | 050S | 050W | 4301352882 | | Indian | OW | APD | |
| UTE TRIBAL 4-29D-55 | 29 | 050S | 050W | 4301352883 | | Indian | OW | APD | |
| UTE TRIBAL 1-29D-55 | 29 | 050S | 050W | 4301352884 | | Indian | OW | APD | |
| Federal 4-2D-65 | 2 | 060S | 050W | 4301352885 | | Federal | OW | APD | |
| Federal 5-2D-65 | 2 | 060S | 050W | 4301352886 | | Federal | OW | APD | |
| Federal 12-2D-65 | 2 | 060S | 050W | 4301352887 | | Federal | OW | APD | |
| LC TRIBAL 12-25D-56 | 25 | 050S | 060W | 4301352888 | | Indian | OW | APD | |
| LC TRIBAL 13-25D-56 | 25 | 050S | 060W | 4301352890 | | Indian | OW | APD | |
| LC TRIBAL 14-25D-56 | 25 | 050S | 060W | 4301352891 | | Indian | OW | APD | |
| Federal 15-3D-65 | 3 | 060S | 050W | 4301352892 | | Federal | OW | APD | |
| Federal 9-3D-65 | 3 | 060S | 050W | 4301352893 | | Federal | OW | APD | |
| Federal 8-3D-65 | 3 | 060S | 050W | 4301352894 | | Federal | OW | APD | |
| Federal 6-3D-65 | 3 | 060S | 050W | 4301352895 | | Federal | OW | APD | |
| UTE TRIBAL 6-28D-55 | 28 | 050S | 050W | 4301334056 | 18593 | Indian | OW | DRL | |
| MOON TRIBAL 9-27D-54 | 27 | 050S | 040W | 4301334108 | 19095 | Indian | OW | DRL | |
| LC TRIBAL 9-16D-56 | 16 | 050S | 060W | 4301350600 | 99999 | Indian | OW | DRL | |

| | | | | | | | | | |
|---|---|---|---|---|---|---|---|---|---|
| FEDERAL 15-6D-64 | 6 | 060S | 040W | 4301351219 | 18793 | Federal | OW | DRL | |
| UTE TRIBAL 9-21D-55 | 21 | 050S | 050W | 4301351258 | 19401 | Indian | OW | DRL | |
| STATE TRIBAL 2-12D-55 | 12 | 050S | 050W | 4301351310 | 19444 | Indian | OW | DRL | |
| UTE TRIBAL 7-10D-54 | 10 | 050S | 040W | 4301351365 | 19391 | Indian | OW | DRL | |
| LC TRIBAL 9-26D-56 | 26 | 050S | 060W | 4301351381 | 19433 | Indian | OW | DRL | |
| UTE TRIBAL 8-17D-55 | 17 | 050S | 050W | 4301351413 | 19388 | Indian | OW | DRL | |
| LC TRIBAL 9-24D-45 | 24 | 040S | 050W | 4301351431 | 18861 | Indian | OW | DRL | |
| LC TRIBAL 2-29D-45 | 29 | 040S | 050W | 4301351705 | 99999 | Indian | OW | DRL | |
| LC TAYLOR FEE 14-22D-56 | 22 | 050S | 060W | 4301351744 | 19508 | Fee | OW | DRL | |
| LC FEE 14-6D-56 | 6 | 050S | 060W | 4301351787 | 18910 | Fee | OW | DRL | |
| LC FEE 15-6-56 | 6 | 050S | 060W | 4301351792 | 19334 | Fee | OW | DRL | |
| LC Fee 14-36D-56 | 36 | 050S | 060W | 4301351878 | 19376 | Fee | OW | DRL | |
| LC Fee 12-36-56 | 36 | 050S | 060W | 4301351883 | 19377 | Fee | OW | DRL | |
| LC Tribal 6-29D-45 | 29 | 040S | 050W | 4301351902 | 19402 | Indian | OW | DRL | |
| Federal 4-6D-65 | 6 | 060S | 050W | 4301352005 | 19173 | Federal | OW | DRL | |
| Federal 12-6D-65 | 6 | 060S | 050W | 4301352006 | 19174 | Federal | OW | DRL | |
| UTE Tribal 14-18D-54 | 18 | 050S | 040W | 4301352213 | 19509 | Indian | GW | DRL | |
| UTE Tribal 15-31D-55 | 31 | 050S | 050W | 4301352309 | 19472 | Indian | GW | DRL | |
| UTE Tribal 16-31D-55 | 31 | 050S | 050W | 4301352318 | 19473 | Indian | GW | DRL | |
| State Tribal 1-12D-55 | 12 | 050S | 050W | 4301352390 | 19445 | Indian | OW | DRL | |
| State Tribal 16-6D-54 | 6 | 050S | 040W | 4301352394 | 19424 | Indian | OW | DRL | |
| State Tribal 10-6D-54 | 6 | 050S | 040W | 4301352395 | 19425 | Indian | OW | DRL | |
| State Tribal 9-6D-54 | 6 | 050S | 040W | 4301352396 | 19426 | Indian | OW | DRL | |
| State Tribal 7-7D-54 | 7 | 050S | 040W | 4301352426 | 19496 | Indian | OW | DRL | |
| State Tribal 1-7D-54 | 7 | 050S | 040W | 4301352427 | 19497 | Indian | OW | DRL | |
| State Tribal 2-7D-54 | 7 | 050S | 040W | 4301352428 | 19498 | Indian | OW | DRL | |
| State Tribal 3-7D-54 | 7 | 050S | 040W | 4301352429 | 19517 | Indian | OW | DRL | |
| State Tribal 4-7D-54 | 7 | 050S | 040W | 4301352431 | 99999 | Indian | OW | DRL | |
| State Tribal 5-7D-54 | 7 | 050S | 040W | 4301352432 | 99999 | Indian | OW | DRL | |
| State Tribal 6-7D-54 | 7 | 050S | 040W | 4301352433 | 19518 | Indian | OW | DRL | |
| State Tribal 11-6D-54 | 6 | 050S | 040W | 4301352452 | 19474 | Indian | OW | DRL | |
| State Tribal 12-6D-54 | 6 | 050S | 040W | 4301352453 | 19475 | Indian | OW | DRL | |
| State Tribal 13-6D-54 | 6 | 050S | 040W | 4301352454 | 19476 | Indian | OW | DRL | |
| State Tribal 14-6D-54 | 6 | 050S | 040W | 4301352455 | 19477 | Indian | OW | DRL | |
| Ute Tribal 1-9D-54 | 9 | 050S | 040W | 4301352465 | 19356 | Indian | OW | DRL | |
| Ute Tribal 7-9D-54 | 9 | 050S | 040W | 4301352466 | 19357 | Indian | OW | DRL | |
| UTE TRIBAL 12-5D-54 | 5 | 050S | 040W | 4301352480 | 19499 | Indian | OW | DRL | |
| UTE TRIBAL 13-5D-54 | 5 | 050S | 040W | 4301352484 | 19500 | Indian | OW | DRL | |
| UTE TRIBAL 14-5D-54 | 5 | 050S | 040W | 4301352493 | 19510 | Indian | OW | DRL | |
| State Tribal 13-11D-54 | 10 | 050S | 040W | 4301352561 | 19519 | Indian | OW | DRL | |
| State Tribal 1-18D-54 | 18 | 050S | 040W | 4301352568 | 19434 | Indian | OW | DRL | |
| State Tribal 2-18D-54 | 18 | 050S | 040W | 4301352576 | 19427 | Indian | OW | DRL | |
| State Tribal 8-18D-54 | 18 | 050S | 040W | 4301352577 | 19428 | Indian | OW | DRL | |
| State Tribal 4-18D-54 | 18 | 050S | 040W | 4301352607 | 19435 | Indian | OW | DRL | |
| State Tribal 3-18D-54 | 18 | 050S | 040W | 4301352608 | 19436 | Indian | OW | DRL | |
| State Tribal 6-18D-54 | 18 | 050S | 040W | 4301352609 | 19437 | Indian | OW | DRL | |
| State Tribal 5-12-55 | 12 | 050S | 050W | 4301352643 | 19446 | Indian | OW | DRL | |
| State Tribal 12-12D-55 | 12 | 050S | 050W | 4301352644 | 19447 | Indian | OW | DRL | |
| State Tribal 6-12D-55 | 12 | 050S | 050W | 4301352645 | 19438 | Indian | OW | DRL | |
| State Tribal 16-1D-55 | 1 | 050S | 050W | 4301352646 | 19483 | Indian | OW | DRL | |
| State Tribal 15-1D-55 | 1 | 050S | 050W | 4301352647 | 19484 | Indian | OW | DRL | |
| State Tribal 10-1D-55 | 1 | 050S | 050W | 4301352648 | 19485 | Indian | OW | DRL | |
| State Tribal 9-1D-55 | 1 | 050S | 050W | 4301352649 | 19486 | Indian | OW | DRL | |
| LC FEE 16-15D-56 | 14 | 050S | 060W | 4301352655 | 19520 | Fee | OW | DRL | |
| LC Tribal 2-22D-56 | 22 | 050S | 060W | 4301352663 | 99999 | Indian | OW | DRL | |
| LC Tribal 3-22D-56 | 22 | 050S | 060W | 4301352664 | 99999 | Indian | OW | DRL | |
| Federal 2-13-65 | 13 | 060S | 050W | 4301352801 | 19501 | Federal | OW | DRL | |
| Federal 8-13D-65 | 13 | 060S | 050W | 4301352803 | 19502 | Federal | OW | DRL | |
| Federal 12-8D-64 | 7 | 060S | 040W | 4301352832 | 99999 | Federal | OW | DRL | |
| Federal 5-8D-64 | 7 | 060S | 040W | 4301352833 | 99999 | Federal | OW | DRL | |
| Federal 4-8D-64 | 7 | 060S | 040W | 4301352834 | 99999 | Federal | OW | DRL | |
| Federal 3-8D-64 | 5 | 060S | 040W | 4301352845 | 19503 | Federal | OW | DRL | |
| LC TRIBAL 4H-31-56 | 31 | 050S | 060W | 4301351738 | | Indian | OW | NEW | |
| Federal 14-7D-65 | 31 | 050S | 060W | 4301351910 | | Indian | OW | NEW | |
| LC Fee 11-22-57 | 22 | 050S | 070W | 4301352127 | | Fee | OW | NEW | |
| LC Fee 13-22D-57 | 22 | 050S | 070W | 4301352131 | | Fee | OW | NEW | |

| | | | | | | | | | |
|---|---|---|---|---|---|---|---|---|---|
| LC Tribal 5-22D-57 | 22 | 050S | 070W | 4301352133 | | Indian | OW | NEW | |
| LC Tribal 15-22D-57 | 22 | 050S | 070W | 4301352134 | | Indian | OW | NEW | |
| LC Tribal 11-18D-56 | 18 | 050S | 060W | 4301352140 | | Indian | OW | NEW | |
| LC Tribal 13-18D-56 | 18 | 050S | 060W | 4301352141 | | Indian | OW | NEW | |
| LC Tribal 15-18D-56 | 18 | 050S | 060W | 4301352142 | | Indian | OW | NEW | |
| LC Tribal 7-18D-56 | 18 | 050S | 060W | 4301352153 | | Indian | OW | NEW | |
| LC Tribal 5-18D-56 | 18 | 050S | 060W | 4301352154 | | Indian | OW | NEW | |
| LC Tribal 3-18-56 | 18 | 050S | 060W | 4301352155 | | Indian | OW | NEW | |
| LC Tribal 6-19D-56 | 19 | 050S | 060W | 4301352247 | | Indian | OW | NEW | |
| LC Tribal 4-19D-56 | 19 | 050S | 060W | 4301352248 | | Indian | OW | NEW | |
| Abbott Fee 3-6D-54 | 6 | 050S | 040W | 4301352325 | | Fee | OW | NEW | |
| LC Fee 9-11D-56 | 11 | 050S | 060W | 4301352479 | | Fee | OW | NEW | |
| Williams Tribal 8-4D-54 | 4 | 050S | 040W | 4301352650 | | Indian | OW | NEW | |
| Williams Tribal 7-4D-54 | 4 | 050S | 040W | 4301352651 | | Indian | OW | NEW | |
| Williams Tribal 2-4D-54 | 4 | 050S | 040W | 4301352652 | | Indian | OW | NEW | |
| Williams Tribal 1-4D-54 | 4 | 050S | 040W | 4301352653 | | Indian | OW | NEW | |
| Federal 9-8D-64 | 9 | 060S | 040W | 4301352880 | | Federal | OW | NEW | |
| Federal 16-8D-64 | 9 | 060S | 040W | 4301352881 | | Federal | OW | NEW | |
| LC Nielsen Tribal 6-33D-56 | 33 | 050S | 060W | 4301352896 | | Indian | OW | NEW | |
| LC Nielsen Tribal 2-33D-56 | 33 | 050S | 060W | 4301352897 | | Indian | OW | NEW | |
| LC Nielsen Tribal 4-33D-56 | 33 | 050S | 060W | 4301352898 | | Indian | OW | NEW | |
| LC Nielsen Tribal 5-33D-56 | 33 | 050S | 060W | 4301352899 | | Indian | OW | NEW | |
| UTE FEE 13-9D-54 | 9 | 050S | 040W | 4301352906 | | Fee | OW | NEW | |
| UTE FEE 2-34D-55 | 27 | 050S | 050W | 4301352971 | | Fee | OW | NEW | |
| Federal 13-7D-65 | 7 | 060S | 050W | 4301352974 | | Federal | OW | NEW | |
| Federal 14-7D-65 | 7 | 060S | 050W | 4301352975 | | Federal | OW | NEW | |
| UTE TRIBAL 6-27D-55 | 27 | 050S | 050W | 4301352976 | | Indian | OW | NEW | |
| LC Nielsen Tribal 12-27D-56 | 27 | 050S | 060W | 4301352977 | | Indian | OW | NEW | |
| LC Nielsen Tribal 13-27D-56 | 27 | 050S | 060W | 4301352978 | | Indian | OW | NEW | |
| LC Nielsen Tribal 16-28D-56 | 27 | 050S | 060W | 4301352979 | | Indian | OW | NEW | |
| LC Nielsen Fee 9-28D-56 | 27 | 050S | 060W | 4301352980 | | Fee | OW | NEW | |
| LC FEE 9-36D-56 | 36 | 050S | 060W | 4301352982 | | Fee | OW | NEW | |
| LC FEE 15-36D-56 | 36 | 050S | 060W | 4301352983 | | Fee | OW | NEW | |
| LC TRIBAL 6-36D-56 | 36 | 050S | 060W | 4301352984 | | Indian | OW | NEW | |
| LC TRIBAL 5-36D-56 | 36 | 050S | 060W | 4301352985 | | Indian | OW | NEW | |
| LC TRIBAL 4-36D-56 | 36 | 050S | 060W | 4301352986 | | Indian | OW | NEW | |
| LC TRIBAL 3-36D-56 | 36 | 050S | 060W | 4301352987 | | Indian | OW | NEW | |
| LC TRIBAL 2-35D-56 | 35 | 050S | 060W | 4301352988 | | Indian | OW | NEW | |
| LC TRIBAL 1-35D-56 | 35 | 050S | 060W | 4301352989 | | Indian | OW | NEW | |
| UTE TRIBAL 13-3R-54 | 3 | 050S | 040W | 4301330924 | 9488 | Indian | OW | OPS | |
| UTE TRIBAL 3-20D-55 | 20 | 050S | 050W | 4301333280 | 18424 | Indian | OW | OPS | |
| LC TRIBAL 4H-17-56 | 17 | 050S | 060W | 4301333540 | 18067 | Indian | OW | OPS | |
| LC TRIBAL 16-21-46 | 21 | 040S | 060W | 4301333575 | 16156 | Indian | OW | OPS | |
| UTE TRIBAL 8-20D-55 | 20 | 050S | 050W | 4301333676 | 17308 | Indian | OW | OPS | |
| UTE TRIBAL 14-14D-55 | 14 | 050S | 050W | 4301333699 | 18409 | Indian | OW | OPS | |
| UTE TRIBAL 5-29D-55 | 29 | 050S | 050W | 4301333740 | 17306 | Indian | OW | OPS | |
| UTE TRIBAL 7-32D-55 | 32 | 050S | 050W | 4301333794 | 18359 | Indian | OW | OPS | |
| UTE TRIBAL 12-27D-55 | 27 | 050S | 050W | 4301333798 | 18360 | Indian | OW | OPS | |
| FOY 9-33D-55 | 33 | 050S | 050W | 4301333802 | 17125 | Fee | OW | OPS | |
| BERRY TRIBAL 2-23D-54 | 23 | 050S | 040W | 4301333805 | 18546 | Indian | OW | OPS | |
| UTE TRIBAL 13-29D-55 | 29 | 050S | 050W | 4301333807 | 18378 | Indian | OW | OPS | |
| UTE TRIBAL 16-28D-55 | 28 | 050S | 050W | 4301333887 | 18594 | Indian | OW | OPS | |
| LC FEE 8-15D-56 | 15 | 050S | 060W | 4301350597 | 19347 | Fee | OW | OPS | |
| SFW FEE 13-10D-54 | 10 | 050S | 040W | 4301350892 | 19186 | Fee | OW | OPS | |
| SFW TRIBAL 11-10D-54 | 10 | 050S | 040W | 4301350893 | 19215 | Indian | OW | OPS | |
| LC TRIBAL 5HH-5-56 | 4 | 050S | 060W | 4301350927 | 18463 | Indian | OW | OPS | |
| LC TRIBAL 16-34D-45 | 34 | 040S | 050W | 4301350977 | 18658 | Indian | OW | OPS | |
| LC TRIBAL 3-4D-56 | 4 | 050S | 060W | 4301351000 | 18852 | Indian | OW | OPS | |
| FEDERAL 7-12D-65 | 12 | 060S | 050W | 4301351058 | 18717 | Federal | OW | OPS | |
| LC TRIBAL 2-33D-45 | 33 | 040S | 050W | 4301351402 | 18854 | Indian | OW | OPS | |
| LC TRIBAL 9-3D-56 | 3 | 050S | 060W | 4301351514 | 18948 | Indian | OW | OPS | |
| LC Tribal 3-34D-56 | 34 | 050S | 060W | 4301352087 | 19234 | Indian | OW | OPS | |
| LC Tribal 7-34D-56 | 34 | 050S | 060W | 4301352088 | 19235 | Indian | OW | OPS | |
| Ute Tribal 5-9D-54 | 9 | 050S | 040W | 4301352463 | 19354 | Indian | OW | OPS | |
| Ute Tribal 3-9D-54 | 9 | 050S | 040W | 4301352464 | 19355 | Indian | OW | OPS | |
| BC UTE TRIBAL 4-22 | 22 | 050S | 040W | 4301330755 | 2620 | Indian | OW | P | |

| | | | | | | | | | |
|---|---|---|---|---|---|---|---|---|---|
| B C UTE TRIBAL 16-16 | 16 | 050S | 040W | 4301330841 | 9489 | Indian | OW | P | |
| B C UTE TRIBAL 14-15 | 15 | 050S | 040W | 4301330842 | 9440 | Indian | OW | P | |
| UTE TRIBAL 1-32R | 32 | 050S | 040W | 4301330872 | 13020 | Indian | OW | P | |
| UTE TRIBAL 23-3R | 23 | 050S | 040W | 4301330886 | 13034 | Indian | OW | P | |
| S COTTONWOOD RIDGE UTE TRIBAL 1-19 | 19 | 050S | 040W | 4301330933 | 9845 | Indian | OW | P | BRUNDAGE CANYON |
| TABBY CYN UTE TRIBAL 1-25 | 25 | 050S | 050W | 4301330945 | 9722 | Indian | OW | P | |
| S BRUNDAGE UTE TRIBAL 1-30 | 30 | 050S | 040W | 4301330948 | 9850 | Indian | OW | P | |
| SOWERS CYN UTE TRIBAL 3-26 | 26 | 050S | 050W | 4301330955 | 10423 | Indian | OW | P | |
| UTE TRIBAL 3-24R-55 (REENTRY) | 24 | 050S | 050W | 4301330960 | 15173 | Indian | OW | P | |
| UTE TRIBAL 1-20 | 20 | 050S | 040W | 4301330966 | 9925 | Indian | OW | P | |
| T C UTE TRIBAL 9-23X | 23 | 050S | 050W | 4301330999 | 9720 | Indian | OW | P | |
| UTE TRIBAL 15-24R | 24 | 050S | 050W | 4301331129 | 11985 | Indian | OW | P | |
| S BRUNDAGE CYN UTE TRIBAL 4-27 | 27 | 050S | 040W | 4301331131 | 9851 | Indian | OW | P | |
| UTE TRIBAL 5-13 | 13 | 050S | 050W | 4301331152 | 10421 | Indian | OW | P | |
| UTE TRIBAL 7-20R-54 | 20 | 050S | 040W | 4301331281 | 14088 | Indian | OW | P | |
| Z and T UTE TRIBAL 7-19 | 19 | 050S | 040W | 4301331282 | 11131 | Indian | OW | P | BRUNDAGE CANYON |
| UTE TRIBAL 13-19 | 19 | 050S | 040W | 4301331284 | 11134 | Indian | OW | P | |
| Z and T UTE TRIBAL 7-25 | 25 | 050S | 050W | 4301331310 | 11416 | Indian | OW | P | |
| UTE TRIBAL 13-17 | 17 | 050S | 040W | 4301331546 | 11921 | Indian | OW | P | BRUNDAGE CANYON |
| UTE TRIBAL 11-19 | 19 | 050S | 040W | 4301331547 | 11920 | Indian | OW | P | |
| UTE TRIBAL 13-22 | 22 | 050S | 040W | 4301331548 | 11926 | Indian | OW | P | |
| UTE TRIBAL 1-28 | 28 | 050S | 040W | 4301331549 | 11925 | Indian | OW | P | |
| UTE TRIBAL 4-30 | 30 | 050S | 040W | 4301331550 | 11914 | Indian | OW | P | |
| UTE TRIBAL 15-16 | 16 | 050S | 040W | 4301331648 | 11951 | Indian | OW | P | |
| UTE TRIBAL 16-18 | 18 | 050S | 040W | 4301331650 | 11946 | Indian | OW | P | BRUNDAGE CANYON |
| UTE TRIBAL 5-20 | 20 | 050S | 040W | 4301331651 | 11957 | Indian | OW | P | |
| UTE TRIBAL 15-23 | 23 | 050S | 050W | 4301331671 | 11989 | Indian | OW | P | |
| TABBY CANYON 1-21 | 21 | 050S | 050W | 4301331699 | 12225 | Indian | OW | P | |
| TABBY CANYON 8-22 | 22 | 050S | 050W | 4301331700 | 12008 | Indian | OW | P | |
| SOWERS CANYON 9-27 | 27 | 050S | 050W | 4301331701 | 11997 | Indian | OW | P | |
| UTE TRIBAL 3-19 | 19 | 050S | 040W | 4301331830 | 12197 | Indian | OW | P | |
| UTE TRIBAL 9-19 | 19 | 050S | 040W | 4301331831 | 12175 | Indian | OW | P | |
| UTE TRIBAL 15-19 | 19 | 050S | 040W | 4301331832 | 12180 | Indian | OW | P | |
| UTE TRIBAL 2-25 | 25 | 050S | 050W | 4301331833 | 12153 | Indian | OW | P | |
| UTE TRIBAL 3-25 | 25 | 050S | 050W | 4301331834 | 12152 | Indian | OW | P | |
| UTE TRIBAL 11-24 | 24 | 050S | 050W | 4301331909 | 12190 | Indian | OW | P | |
| UTE TRIBAL 13-24 | 24 | 050S | 050W | 4301331910 | 12217 | Indian | OW | P | |
| UTE TRIBAL 11-25 | 25 | 050S | 050W | 4301331911 | 12182 | Indian | OW | P | |
| UTE TRIBAL 1-26 | 26 | 050S | 050W | 4301331912 | 12235 | Indian | OW | P | |
| UTE TRIBAL 2-19 | 19 | 050S | 040W | 4301332140 | 12795 | Indian | OW | P | BRUNDAGE CANYON |
| UTE TRIBAL 6-25H | 25 | 050S | 050W | 4301332143 | 12750 | Indian | OW | P | |
| UTE TRIBAL 9-18 | 18 | 050S | 040W | 4301332144 | 12746 | Indian | OW | P | BRUNDAGE CANYON |
| UTE TRIBAL 11-17 | 17 | 050S | 040W | 4301332145 | 12747 | Indian | OW | P | BRUNDAGE CANYON |
| UTE TRIBAL 12-17 | 17 | 050S | 040W | 4301332146 | 12745 | Indian | OW | P | BRUNDAGE CANYON |
| UTE TRIBAL 14-17 | 17 | 050S | 040W | 4301332147 | 12755 | Indian | OW | P | BRUNDAGE CANYON |
| UTE TRIBAL 15-18 | 18 | 050S | 040W | 4301332148 | 12794 | Indian | OW | P | BRUNDAGE CANYON |
| UTE TRIBAL 6-22 | 22 | 050S | 040W | 4301332163 | 12974 | Indian | OW | P | |
| UTE TRIBAL 6-21 | 21 | 050S | 040W | 4301332164 | 12994 | Indian | OW | P | |
| UTE TRIBAL 7-28 | 28 | 050S | 040W | 4301332166 | 12995 | Indian | OW | P | |
| UTE TRIBAL 11-20 | 20 | 050S | 040W | 4301332168 | 12946 | Indian | OW | P | |
| UTE TRIBAL 13-25 | 25 | 050S | 050W | 4301332169 | 12857 | Indian | OW | P | |
| UTE TRIBAL 2-27 | 27 | 050S | 040W | 4301332179 | 12975 | Indian | OW | P | |
| UTE TRIBAL 1-33 | 33 | 050S | 040W | 4301332185 | 13024 | Indian | OW | P | |
| UTE TRIBAL 1-34 | 34 | 050S | 040W | 4301332186 | 13121 | Indian | OW | P | |
| UTE TRIBAL 2-35 | 35 | 050S | 050W | 4301332187 | 13021 | Indian | OW | P | |
| UTE TRIBAL 4-36 | 36 | 050S | 050W | 4301332188 | 13063 | Indian | OW | P | |
| UTE TRIBAL 5-28 | 28 | 050S | 040W | 4301332189 | 13026 | Indian | OW | P | |
| UTE TRIBAL 5-31 | 31 | 050S | 040W | 4301332190 | 13080 | Indian | OW | P | |
| UTE TRIBAL 9-26 | 26 | 050S | 040W | 4301332191 | 13101 | Indian | OW | P | |
| UTE TRIBAL 11-28 | 28 | 050S | 040W | 4301332192 | 13022 | Indian | OW | P | |
| UTE TRIBAL 3-29 | 29 | 050S | 040W | 4301332193 | 13042 | Indian | OW | P | |
| UTE TRIBAL 5-19 | 19 | 050S | 040W | 4301332204 | 13090 | Indian | OW | P | |
| UTE TRIBAL 12-15 | 15 | 050S | 040W | 4301332205 | 13100 | Indian | OW | P | |
| UTE TRIBAL 13-20 | 20 | 050S | 040W | 4301332206 | 13048 | Indian | OW | P | |
| UTE TRIBAL 1-24-55 | 24 | 050S | 050W | 4301332259 | 13618 | Indian | OW | P | |
| UTE TRIBAL 3-28-54 | 28 | 050S | 040W | 4301332261 | 13644 | Indian | OW | P | |

| | | | | | | | | | |
|---|---|---|---|---|---|---|---|---|---|
| UTE TRIBAL 5-24-55 | 24 | 050S | 050W | 4301332263 | 13621 | Indian | OW | P | |
| UTE TRIBAL 5-26-55 | 26 | 050S | 050W | 4301332264 | 13642 | Indian | OW | P | |
| UTE TRIBAL 6-36-55 | 36 | 050S | 050W | 4301332265 | 13600 | Indian | OW | P | |
| UTE TRIBAL 9-24-55 | 24 | 050S | 050W | 4301332268 | 13620 | Indian | OW | P | |
| UTE TRIBAL 11-23-55 | 23 | 050S | 050W | 4301332269 | 13572 | Indian | OW | P | |
| UTE TRIBAL 15-25-55 | 25 | 050S | 050W | 4301332271 | 13566 | Indian | OW | P | |
| UTE TRIBAL 16-14-55 | 14 | 050S | 050W | 4301332272 | 13567 | Indian | OW | P | |
| UTE TRIBAL 15-27-55 | 27 | 050S | 050W | 4301332339 | 14020 | Indian | OW | P | |
| UTE TRIBAL 5-15-55 | 15 | 050S | 050W | 4301332344 | 13606 | Indian | OW | P | |
| UTE TRIBAL 7-20-55 | 20 | 050S | 050W | 4301332346 | 13607 | Indian | OW | P | |
| MOON TRIBAL 12-23-54 | 23 | 050S | 040W | 4301332347 | 14008 | Indian | OW | P | |
| UTE TRIBAL 14-28-55 | 28 | 050S | 050W | 4301332348 | 13580 | Indian | OW | P | |
| UTE TRIBAL 16-29-55 | 29 | 050S | 050W | 4301332349 | 13581 | Indian | OW | P | |
| UTE TRIBAL 2-32-55 | 32 | 050S | 050W | 4301332350 | 13695 | Indian | OW | P | |
| UTE TRIBAL 16-35-55 | 35 | 050S | 050W | 4301332352 | 14267 | Indian | OW | P | |
| UTE TRIBAL 10-35-55 | 35 | 050S | 050W | 4301332353 | 13645 | Indian | OW | P | |
| UTE TRIBAL 12-36-55 | 36 | 050S | 050W | 4301332354 | 13643 | Indian | OW | P | |
| UTE TRIBAL 14-36-55 | 36 | 050S | 050W | 4301332355 | 14262 | Indian | OW | P | |
| UTE TRIBAL 16-36-55 | 36 | 050S | 050W | 4301332356 | 14122 | Indian | OW | P | |
| UTE TRIBAL 4-33-55 | 33 | 050S | 050W | 4301332357 | 13685 | Indian | OW | P | |
| UTE TRIBAL 15-17-55 | 17 | 050S | 050W | 4301332358 | 13698 | Indian | OW | P | |
| UTE TRIBAL 12-14-54 | 14 | 050S | 040W | 4301332369 | 13647 | Indian | OW | P | |
| UTE TRIBAL 3-20-54 | 20 | 050S | 040W | 4301332377 | 13955 | Indian | OW | P | BRUNDAGE CANYON |
| UTE TRIBAL 4-21-54 | 21 | 050S | 040W | 4301332378 | 13907 | Indian | OW | P | |
| UTE TRIBAL 9-20-54 | 20 | 050S | 040W | 4301332379 | 13906 | Indian | OW | P | |
| UTE TRIBAL 5-30-54 | 30 | 050S | 040W | 4301332380 | 13905 | Indian | OW | P | |
| UTE TRIBAL 16-21-54 | 21 | 050S | 040W | 4301332381 | 13912 | Indian | OW | P | BERRY PILOT EOR 246-02 |
| UTE TRIBAL 15-30-54 | 30 | 050S | 040W | 4301332382 | 13944 | Indian | OW | P | |
| UTE TRIBAL 9-30-54 | 30 | 050S | 040W | 4301332383 | 14050 | Indian | OW | P | |
| UTE TRIBAL 14-21-54 | 21 | 050S | 040W | 4301332384 | 13946 | Indian | OW | P | |
| UTE TRIBAL 12-21-54 | 21 | 050S | 040W | 4301332385 | 13928 | Indian | OW | P | |
| UTE TRIBAL 15-20-54 | 20 | 050S | 040W | 4301332386 | 13911 | Indian | OW | P | |
| UTE TRIBAL 13-28-54 | 28 | 050S | 040W | 4301332387 | 13908 | Indian | OW | P | |
| UTE TRIBAL 9-28-54 | 28 | 050S | 040W | 4301332388 | 13910 | Indian | OW | P | |
| UTE TRIBAL 15-28-54 | 28 | 050S | 040W | 4301332389 | 13909 | Indian | OW | P | |
| UTE TRIBAL 9-25-55 | 25 | 050S | 050W | 4301332390 | 13715 | Indian | OW | P | |
| MOON TRIBAL 6-27-54 | 27 | 050S | 040W | 4301332407 | 13969 | Indian | OW | P | |
| MOON TRIBAL 14-27-54 | 27 | 050S | 040W | 4301332408 | 13998 | Indian | OW | P | |
| UTE TRIBAL 3-32-54 | 32 | 050S | 040W | 4301332410 | 13949 | Indian | OW | P | |
| UTE TRIBAL 7-32-54 | 32 | 050S | 040W | 4301332411 | 13936 | Indian | OW | P | |
| UTE TRIBAL 7-33-54 | 33 | 050S | 040W | 4301332413 | 13945 | Indian | OW | P | |
| UTE TRIBAL 11-20-55 | 20 | 050S | 050W | 4301332415 | 14269 | Indian | OW | P | |
| UTE TRIBAL 1-27-55 | 27 | 050S | 050W | 4301332416 | 13947 | Indian | OW | P | |
| UTE TRIBAL 3-27-55 | 27 | 050S | 050W | 4301332417 | 14022 | Indian | OW | P | |
| UTE TRIBAL 7-27-55 | 27 | 050S | 050W | 4301332418 | 13948 | Indian | OW | P | |
| UTE TRIBAL 10-28-55 | 28 | 050S | 050W | 4301332419 | 14580 | Indian | OW | P | |
| UTE TRIBAL 6-32-55 | 32 | 050S | 050W | 4301332420 | 14895 | Indian | OW | P | |
| UTE TRIBAL 8-32-55 | 32 | 050S | 050W | 4301332421 | 14896 | Indian | OW | P | |
| UTE TRIBAL 2-36-55 | 36 | 050S | 050W | 4301332422 | 13937 | Indian | OW | P | |
| UTE TRIBAL 8-36-55 | 36 | 050S | 050W | 4301332423 | 14021 | Indian | OW | P | |
| UTE TRIBAL 13-16-54 | 16 | 050S | 040W | 4301332511 | 13981 | Indian | OW | P | |
| UTE TRIBAL 13-23-55 | 23 | 050S | 050W | 4301332513 | 13975 | Indian | OW | P | |
| UTE TRIBAL 7-23-55 | 23 | 050S | 050W | 4301332514 | 13976 | Indian | OW | P | |
| UTE TRIBAL 5-33-54 | 33 | 050S | 040W | 4301332521 | 14060 | Indian | OW | P | |
| UTE TRIBAL 11-33-54 | 33 | 050S | 040W | 4301332522 | 14061 | Indian | OW | P | |
| UTE TRIBAL 14-32-54 | 32 | 050S | 040W | 4301332523 | 14062 | Indian | OW | P | |
| UTE TRIBAL 1-23-55 | 23 | 050S | 050W | 4301332524 | 14044 | Indian | OW | P | |
| UTE TRIBAL 5-29-54 | 29 | 050S | 040W | 4301332525 | 14045 | Indian | OW | P | |
| UTE TRIBAL 1-31-54 | 31 | 050S | 040W | 4301332526 | 14116 | Indian | OW | P | |
| UTE TRIBAL 3-31-54 | 31 | 050S | 040W | 4301332527 | 14109 | Indian | OW | P | |
| UTE TRIBAL 7-31-54 | 31 | 050S | 040W | 4301332528 | 14160 | Indian | OW | P | |
| UTE TRIBAL 9-31-54 | 31 | 050S | 040W | 4301332529 | 14177 | Indian | OW | P | |
| UTE TRIBAL 11-31-54 | 31 | 050S | 040W | 4301332530 | 14163 | Indian | OW | P | |
| UTE TRIBAL 3-23-55 | 23 | 050S | 050W | 4301332536 | 14077 | Indian | OW | P | |
| UTE TRIBAL 5-23-55 | 23 | 050S | 050W | 4301332537 | 14108 | Indian | OW | P | |
| UTE TRIBAL 9-32-54 | 32 | 050S | 040W | 4301332538 | 14199 | Indian | OW | P | |

| | | | | | | | | | |
|---|---|---|---|---|---|---|---|---|---|
| UTE TRIBAL 5-32-54 | 32 | 050S | 040W | 4301332539 | 14112 | Indian | OW | P | |
| MOON TRIBAL 10-27-54 | 27 | 050S | 040W | 4301332540 | 14195 | Indian | OW | P | |
| MOON TRIBAL 12-27-54 | 27 | 050S | 040W | 4301332541 | 14161 | Indian | OW | P | |
| MOON TRIBAL 8-27-54 | 27 | 050S | 040W | 4301332543 | 14139 | Indian | OW | P | |
| UTE TRIBAL 9-33-54 | 33 | 050S | 040W | 4301332549 | 14162 | Indian | OW | P | |
| WILLIAMSON TRIBAL 3-34-54 | 34 | 050S | 040W | 4301332550 | 14222 | Indian | OW | P | |
| WILLIAMSON TRIBAL 5-34-54 | 34 | 050S | 040W | 4301332551 | 14235 | Indian | OW | P | |
| FEDERAL 6-2-65 | 2 | 060S | 050W | 4301332557 | 14655 | Federal | OW | P | |
| UTE TRIBAL 15-29-54 | 29 | 050S | 040W | 4301332561 | 14316 | Indian | OW | P | |
| UTE TRIBAL 7-29-54 | 29 | 050S | 040W | 4301332562 | 14354 | Indian | OW | P | |
| UTE TRIBAL 11-29-54 | 29 | 050S | 040W | 4301332563 | 14337 | Indian | OW | P | |
| UTE TRIBAL 13-29-54 | 29 | 050S | 040W | 4301332564 | 14315 | Indian | OW | P | |
| UTE TRIBAL 4-29-54 | 29 | 050S | 040W | 4301332565 | 14367 | Indian | OW | P | |
| UTE TRIBAL 9-29-54 | 29 | 050S | 040W | 4301332566 | 14369 | Indian | OW | P | |
| UTE TRIBAL 1-35-54 | 35 | 050S | 040W | 4301332567 | 14266 | Indian | OW | P | |
| UTE TRIBAL 11-13-54 | 13 | 050S | 040W | 4301332568 | 14281 | Indian | OW | P | |
| UTE TRIBAL 6-24-54 | 24 | 050S | 040W | 4301332570 | 14299 | Indian | OW | P | |
| UTE TRIBAL 13-18-54 | 18 | 050S | 040W | 4301332571 | 14388 | Indian | OW | P | |
| UTE TRIBAL 12-29-54 | 29 | 050S | 040W | 4301332572 | 14336 | Indian | OW | P | |
| UTE TRIBAL 4-24-54 | 24 | 050S | 040W | 4301332573 | 14247 | Indian | OW | P | |
| UTE TRIBAL 6-14-54 | 14 | 050S | 040W | 4301332586 | 15270 | Indian | OW | P | |
| UTE TRIBAL 10-15-54 | 15 | 050S | 040W | 4301332587 | 14194 | Indian | OW | P | |
| UTE TRIBAL 16-15-54 | 15 | 050S | 040W | 4301332588 | 14311 | Indian | OW | P | |
| UTE TRIBAL 11-16-54 | 16 | 050S | 040W | 4301332589 | 14178 | Indian | OW | P | |
| UTE TRIBAL 8-22-54 | 22 | 050S | 040W | 4301332590 | 14219 | Indian | OW | P | |
| UTE TRIBAL 2-22-54 | 22 | 050S | 040W | 4301332591 | 14328 | Indian | OW | P | |
| UTE TRIBAL 10-22-54 | 22 | 050S | 040W | 4301332592 | 14218 | Indian | OW | P | |
| UTE TRIBAL 14-22-54 | 22 | 050S | 040W | 4301332593 | 14220 | Indian | OW | P | |
| UTE TRIBAL 13-13-55 | 13 | 050S | 050W | 4301332599 | 15134 | Indian | OW | P | |
| UTE TRIBAL 13-14-55 | 14 | 050S | 050W | 4301332600 | 14236 | Indian | OW | P | |
| UTE TRIBAL 13-15-55 | 15 | 050S | 050W | 4301332602 | 14263 | Indian | OW | P | |
| UTE TRIBAL 10-21-55 | 21 | 050S | 050W | 4301332603 | 14385 | Indian | OW | P | |
| UTE TRIBAL 2-22-55 | 22 | 050S | 050W | 4301332604 | 14268 | Indian | OW | P | |
| UTE TRIBAL 3-22-55 | 22 | 050S | 050W | 4301332605 | 14298 | Indian | OW | P | |
| UTE TRIBAL 9-22-55 | 22 | 050S | 050W | 4301332606 | 14330 | Indian | OW | P | |
| UTE TRIBAL 11-22-55 | 22 | 050S | 050W | 4301332607 | 14329 | Indian | OW | P | |
| UTE TRIBAL 5-27-55 | 27 | 050S | 050W | 4301332614 | 14881 | Indian | OW | P | |
| UTE TRIBAL 11-27-55 | 27 | 050S | 050W | 4301332615 | 14882 | Indian | OW | P | |
| UTE TRIBAL 12-22-55 | 22 | 050S | 050W | 4301332616 | 14370 | Indian | OW | P | |
| UTE TRIBAL 15-22-55 | 22 | 050S | 050W | 4301332617 | 14921 | Indian | OW | P | |
| UTE TRIBAL 8-25-55 | 25 | 050S | 050W | 4301332620 | 14365 | Indian | OW | P | |
| UTE TRIBAL 4-20-54 | 20 | 050S | 040W | 4301332621 | 14518 | Indian | OW | P | BRUNDAGE CANYON |
| UTE TRIBAL 6-20-54 | 20 | 050S | 040W | 4301332622 | 14382 | Indian | OW | P | BRUNDAGE CANYON |
| UTE TRIBAL 5-22-54 | 22 | 050S | 040W | 4301332624 | 14547 | Indian | OW | P | |
| UTE TRIBAL 3-30-54 | 30 | 050S | 040W | 4301332625 | 14364 | Indian | OW | P | |
| UTE TRIBAL 3-10-54 | 10 | 050S | 040W | 4301332663 | 14414 | Indian | OW | P | |
| UTE TRIBAL 11-5-54 | 5 | 050S | 040W | 4301332664 | 14415 | Indian | OW | P | |
| UTE TRIBAL 15-32-54 | 32 | 050S | 040W | 4301332666 | 14460 | Indian | OW | P | |
| UTE TRIBAL 8-31-55 | 31 | 050S | 050W | 4301332673 | 14407 | Indian | OW | P | |
| UTE TRIBAL 3-35-54 | 35 | 050S | 040W | 4301332675 | 14656 | Indian | OW | P | |
| UTE TRIBAL 2-30-55 | 30 | 050S | 050W | 4301332680 | 14427 | Indian | OW | P | |
| UTE TRIBAL 9-17-54 | 17 | 050S | 040W | 4301332687 | 15309 | Indian | OW | P | |
| UTE TRIBAL 13-31-54 | 31 | 050S | 040W | 4301332688 | 14517 | Indian | OW | P | |
| UTE TRIBAL 14-19-54 | 19 | 050S | 040W | 4301332690 | 14546 | Indian | OW | P | |
| UTE TRIBAL 16-19-54 | 19 | 050S | 040W | 4301332691 | 14491 | Indian | OW | P | |
| UTE TRIBAL 13-32-54 | 32 | 050S | 040W | 4301332692 | 14490 | Indian | OW | P | |
| UTE TRIBAL 11-14-55 | 14 | 050S | 050W | 4301332693 | 15136 | Indian | OW | P | |
| UTE TRIBAL 8-28-55 | 28 | 050S | 050W | 4301332694 | 14574 | Indian | OW | P | |
| FEDERAL 6-1-65 | 1 | 060S | 050W | 4301332699 | 15776 | Federal | OW | P | |
| UTE TRIBAL 9-15-55 | 15 | 050S | 050W | 4301332701 | 14573 | Indian | OW | P | |
| UTE TRIBAL 14-20-54 | 20 | 050S | 040W | 4301332702 | 14459 | Indian | OW | P | |
| #1 DLB 12-15-56 | 15 | 050S | 060W | 4301332710 | 14943 | Fee | GW | P | |
| UTE TRIBAL 12-19-54 | 19 | 050S | 040W | 4301332716 | 14627 | Indian | OW | P | |
| UTE TRIBAL 10-19-54 | 19 | 050S | 040W | 4301332717 | 14628 | Indian | OW | P | |
| UTE TRIBAL 16-30-54 | 30 | 050S | 040W | 4301332718 | 14604 | Indian | OW | P | |
| UTE TRIBAL 11-12-55 | 12 | 050S | 050W | 4301332721 | 14605 | Indian | OW | P | |

| | | | | | | | | | |
|---|---|---|---|---|---|---|---|---|---|
| NIELSEN MARSING 13-14-56 | 14 | 050S | 060W | 4301332737 | 15060 | Fee | OW | P | |
| TAYLOR HERRICK 10-22-56 | 22 | 050S | 060W | 4301332738 | 15058 | Fee | OW | P | |
| UTE TRIBAL 16-20-54 | 20 | 050S | 040W | 4301332739 | 14671 | Indian | OW | P | |
| UTE TRIBAL 10-20-54 | 20 | 050S | 040W | 4301332740 | 14691 | Indian | OW | P | |
| UTE TRIBAL 4-28-54 | 28 | 050S | 040W | 4301332741 | 14672 | Indian | OW | P | |
| UTE TRIBAL 13-33-54 | 33 | 050S | 040W | 4301332742 | 14736 | Indian | OW | P | |
| UTE TRIBAL 15-31-54 | 31 | 050S | 040W | 4301332743 | 14690 | Indian | OW | P | |
| UTE TRIBAL 8-30-54 | 30 | 050S | 040W | 4301332746 | 15583 | Indian | OW | P | |
| UTE TRIBAL 10-25-55 | 25 | 050S | 050W | 4301332749 | 14758 | Indian | OW | P | |
| UTE TRIBAL 14-25-55 | 25 | 050S | 050W | 4301332750 | 14798 | Indian | OW | P | |
| UTE TRIBAL 3-36-55 | 36 | 050S | 050W | 4301332751 | 14842 | Indian | OW | P | |
| UTE TRIBAL 16-16-55 | 16 | 050S | 050W | 4301332757 | 14865 | Indian | OW | P | |
| UTE TRIBAL 3-21-55 | 21 | 050S | 050W | 4301332758 | 15112 | Indian | OW | P | |
| UTE TRIBAL 16-25-55 | 25 | 050S | 050W | 4301332759 | 14821 | Indian | OW | P | |
| UTE TRIBAL 1-36-55 | 36 | 050S | 050W | 4301332760 | 14822 | Indian | OW | P | |
| UTE TRIBAL 7-22-54 | 22 | 050S | 040W | 4301332761 | 15661 | Indian | OW | P | |
| UTE TRIBAL 2-31-54 | 31 | 050S | 040W | 4301332762 | 14845 | Indian | OW | P | |
| UTE TRIBAL 2-28-54 | 28 | 050S | 040W | 4301332763 | 14723 | Indian | OW | P | |
| UTE TRIBAL 10-28-54 | 28 | 050S | 040W | 4301332764 | 14722 | Indian | OW | P | |
| UTE TRIBAL 12-28-54 | 28 | 050S | 040W | 4301332765 | 14701 | Indian | OW | P | |
| UTE TRIBAL 8-28-54 | 28 | 050S | 040W | 4301332766 | 14777 | Indian | OW | P | |
| UTE TRIBAL 4-31-54 | 31 | 050S | 040W | 4301332767 | 14494 | Indian | OW | P | |
| UTE TRIBAL 15-33-54 | 33 | 050S | 040W | 4301332768 | 15210 | Indian | OW | P | |
| UTE TRIBAL 12-25-55 | 25 | 050S | 050W | 4301332769 | 14799 | Indian | OW | P | |
| UTE TRIBAL 16-24-54 | 24 | 050S | 040W | 4301332775 | 14762 | Indian | OW | P | |
| UTE TRIBAL 14-25-54 | 25 | 050S | 040W | 4301332776 | 14753 | Indian | OW | P | |
| UTE TRIBAL 8-25-54 | 25 | 050S | 040W | 4301332780 | 15280 | Indian | OW | P | |
| UTE TRIBAL 9-35-54 | 35 | 050S | 040W | 4301332781 | 15535 | Indian | OW | P | |
| MYRIN TRIBAL 14-19-55 | 19 | 050S | 050W | 4301332782 | 15184 | Indian | OW | P | |
| UTE TRIBAL 6-30-55 | 30 | 050S | 050W | 4301332783 | 15163 | Indian | OW | P | |
| MOON TRIBAL 4-23-54 | 23 | 050S | 040W | 4301332800 | 14985 | Indian | OW | P | |
| MOON TRIBAL 5-27-54 | 27 | 050S | 040W | 4301332802 | 14984 | Indian | OW | P | |
| UTE TRIBAL 2-32-54 | 32 | 050S | 040W | 4301332803 | 15151 | Indian | OW | P | |
| UTE TRIBAL 15-35-54 | 35 | 050S | 040W | 4301332804 | 15185 | Indian | OW | P | |
| UTE TRIBAL 5-35-54 | 35 | 050S | 040W | 4301332805 | 15485 | Indian | OW | P | |
| UTE TRIBAL 13-35-54 | 35 | 050S | 040W | 4301332806 | 15292 | Indian | OW | P | |
| UTE TRIBAL 11-35-54 | 35 | 050S | 040W | 4301332807 | 15317 | Indian | OW | P | |
| UTE TRIBAL 8-19-54 | 19 | 050S | 040W | 4301332840 | 14946 | Indian | OW | P | BRUNDAGE CANYON |
| UTE TRIBAL 13-20-55 | 20 | 050S | 050W | 4301332841 | 15097 | Indian | OW | P | |
| UTE TRIBAL 16-22-54 | 22 | 050S | 040W | 4301332842 | 15015 | Indian | OW | P | |
| MOON TRIBAL 6-23-54 | 23 | 050S | 040W | 4301332843 | 15113 | Indian | OW | P | |
| UTE TRIBAL 11-26-54 | 26 | 050S | 040W | 4301332844 | 15233 | Indian | OW | P | |
| MOON TRIBAL 11-27-54 | 27 | 050S | 040W | 4301332845 | 15135 | Indian | OW | P | |
| MOON TRIBAL 15-27-54 | 27 | 050S | 040W | 4301332846 | 15115 | Indian | OW | P | |
| UTE TRIBAL 10-31-54 | 31 | 050S | 040W | 4301332847 | 14956 | Indian | OW | P | |
| ST TRIBAL 6-15-54 | 15 | 050S | 040W | 4301332848 | 16656 | Indian | OW | P | |
| ST TRIBAL 2-15-54 | 15 | 050S | 040W | 4301332849 | 16959 | Indian | OW | P | |
| ST TRIBAL 4-15-54 | 15 | 050S | 040W | 4301332850 | 17478 | Indian | OW | P | |
| ST TRIBAL 8-15-54 | 15 | 050S | 040W | 4301332851 | 16279 | Indian | OW | P | |
| UTE TRIBAL 11-25-54 | 25 | 050S | 040W | 4301332856 | 15430 | Indian | OW | P | |
| UTE TRIBAL 3-30-55 | 30 | 050S | 050W | 4301332862 | 15340 | Indian | OW | P | |
| UTE TRIBAL 7-19-55 | 19 | 050S | 050W | 4301332863 | 15279 | Indian | OW | P | |
| UTE TRIBAL 8-19-55 | 19 | 050S | 050W | 4301332864 | 15241 | Indian | OW | P | |
| UTE TRIBAL 6-19-54 | 19 | 050S | 040W | 4301332865 | 14947 | Indian | OW | P | |
| UTE TRIBAL 12-20-54 | 20 | 050S | 040W | 4301332866 | 14924 | Indian | OW | P | |
| UTE TRIBAL 3-21-54 | 21 | 050S | 040W | 4301332867 | 15554 | Indian | OW | P | |
| UTE TRIBAL 2-26-54 | 26 | 050S | 040W | 4301332868 | 15231 | Indian | OW | P | |
| UTE TRIBAL 8-31-54 | 31 | 050S | 040W | 4301332869 | 14970 | Indian | OW | P | |
| UTE TRIBAL 8-32-54 | 32 | 050S | 040W | 4301332870 | 15152 | Indian | OW | P | |
| UTE TRIBAL 4-33-54 | 33 | 050S | 040W | 4301332871 | 15040 | Indian | OW | P | |
| UTE TRIBAL 6-33-54 | 33 | 050S | 040W | 4301332872 | 15059 | Indian | OW | P | |
| UTE TRIBAL 9-22-54 | 22 | 050S | 040W | 4301332889 | 15607 | Indian | OW | P | |
| UTE TRIBAL 5-26-54 | 26 | 050S | 040W | 4301332890 | 15268 | Indian | OW | P | |
| UTE TRIBAL 13-26-54 | 26 | 050S | 040W | 4301332891 | 15287 | Indian | OW | P | |
| UTE TRIBAL 6-28D-54 | 28 | 050S | 040W | 4301332892 | 15232 | Indian | OW | P | |
| UTE TRIBAL 2-30D-54 | 30 | 050S | 040W | 4301332894 | 15298 | Indian | OW | P | |

| | | | | | | | | | |
|---|---|---|---|---|---|---|---|---|---|
| UTE TRIBAL 4-32-54 | 32 | 050S | 040W | 4301332896 | 15555 | Indian | OW | P | |
| UTE TRIBAL 6-32D-54 | 32 | 050S | 040W | 4301332897 | 15312 | Indian | OW | P | |
| UTE TRIBAL 2-33D-54 | 33 | 050S | 040W | 4301332898 | 15271 | Indian | OW | P | |
| UTE TRIBAL 12-32-54 | 32 | 050S | 040W | 4301332925 | 15503 | Indian | OW | P | |
| UTE TRIBAL 16-32D-54 | 32 | 050S | 040W | 4301332926 | 16971 | Indian | OW | P | |
| MOON TRIBAL 16-23-54 | 23 | 050S | 040W | 4301332927 | 15219 | Indian | OW | P | |
| UTE TRIBAL 4-25-55 | 25 | 050S | 050W | 4301332928 | 15421 | Indian | OW | P | |
| UTE TRIBAL 7-36-55 | 36 | 050S | 050W | 4301332929 | 15341 | Indian | OW | P | |
| MOON TRIBAL 10-2-54 | 2 | 050S | 040W | 4301332931 | 15429 | Indian | OW | P | |
| UTE TRIBAL 10-24-54 | 24 | 050S | 040W | 4301332932 | 15364 | Indian | OW | P | |
| MYRIN TRIBAL 16-19-55 | 19 | 050S | 050W | 4301332934 | 15339 | Indian | OW | P | |
| UTE TRIBAL 2-31-55 | 31 | 050S | 050W | 4301332935 | 15428 | Indian | OW | P | |
| UTE TRIBAL 10-31-55 | 31 | 050S | 050W | 4301332936 | 15354 | Indian | OW | P | |
| MOON TRIBAL 1-27-54 | 27 | 050S | 040W | 4301332937 | 15308 | Indian | OW | P | |
| MOON TRIBAL 5-23-54 | 23 | 050S | 040W | 4301332938 | 15584 | Indian | OW | P | |
| ST TRIBAL 7-18-54 | 18 | 050S | 040W | 4301332952 | 15724 | Indian | OW | P | |
| ST TRIBAL 5-18-54 | 18 | 050S | 040W | 4301332953 | 15781 | Indian | OW | P | |
| UTE TRIBAL 15-15-54 | 15 | 050S | 040W | 4301332971 | 15310 | Indian | OW | P | |
| UTE TRIBAL 4-19-54 | 19 | 050S | 040W | 4301332972 | 15382 | Indian | OW | P | |
| UTE TRIBAL 8-20-54 | 20 | 050S | 040W | 4301332973 | 15245 | Indian | OW | P | |
| UTE TRIBAL 2-20-54 | 20 | 050S | 040W | 4301332974 | 15269 | Indian | OW | P | |
| UTE TRIBAL 7-15-55 | 15 | 050S | 050W | 4301332976 | 15311 | Indian | OW | P | |
| UTE TRIBAL 10-15-55 | 15 | 050S | 050W | 4301332977 | 15380 | Indian | OW | P | |
| UTE TRIBAL 1-15-55 | 15 | 050S | 050W | 4301332978 | 15299 | Indian | OW | P | |
| UTE TRIBAL 14-15-55 | 15 | 050S | 050W | 4301332979 | 15369 | Indian | OW | P | |
| UTE TRIBAL 11-15-55 | 15 | 050S | 050W | 4301332980 | 15342 | Indian | OW | P | |
| UTE TRIBAL 14-18-55 | 18 | 050S | 050W | 4301332984 | 15671 | Indian | OW | P | |
| UTE TRIBAL 14-24-56 | 24 | 050S | 060W | 4301332988 | 15740 | Indian | OW | P | |
| UTE TRIBAL 7-24-56 | 24 | 050S | 060W | 4301332989 | 15782 | Indian | OW | P | |
| UTE TRIBAL 11-25-56 | 25 | 050S | 060W | 4301332990 | 15627 | Indian | OW | P | |
| UTE TRIBAL 7-25-56 | 25 | 050S | 060W | 4301332991 | 15617 | Indian | OW | P | |
| UTE TRIBAL 5-25-56 | 25 | 050S | 060W | 4301332992 | 15648 | Indian | OW | P | |
| UTE TRIBAL 3-25-56 | 25 | 050S | 060W | 4301332993 | 15561 | Indian | OW | P | |
| UTE TRIBAL 13-15D-54 | 15 | 050S | 040W | 4301333039 | 15368 | Indian | OW | P | |
| UTE TRIBAL 16-28D-54 | 28 | 050S | 040W | 4301333041 | 15377 | Indian | OW | P | |
| UTE TRIBAL 14-31D-54 | 31 | 050S | 040W | 4301333042 | 15419 | Indian | OW | P | |
| UTE TRIBAL 4-22-55 | 22 | 050S | 050W | 4301333044 | 15381 | Indian | OW | P | |
| UTE TRIBAL 2-23-55 | 23 | 050S | 050W | 4301333045 | 15416 | Indian | OW | P | |
| UTE TRIBAL 16-23-55 | 23 | 050S | 050W | 4301333046 | 15211 | Indian | OW | P | |
| UTE TRIBAL 9-35-55 | 35 | 050S | 050W | 4301333047 | 15378 | Indian | OW | P | |
| UTE TRIBAL 7-35-55 | 35 | 050S | 050W | 4301333048 | 15367 | Indian | OW | P | |
| UTE TRIBAL 15-36-55 | 36 | 050S | 050W | 4301333049 | 15379 | Indian | OW | P | |
| UTE TRIBAL 10-12-55 | 12 | 050S | 050W | 4301333055 | 15618 | Indian | OW | P | |
| UTE TRIBAL 5-13-54 | 13 | 050S | 040W | 4301333075 | 15873 | Indian | OW | P | |
| UTE TRIBAL 16-29-54 | 29 | 050S | 040W | 4301333076 | 17074 | Indian | OW | P | |
| UTE TRIBAL 12-18-54 | 18 | 050S | 040W | 4301333077 | 15575 | Indian | OW | P | |
| UTE TRIBAL 8-33-54 | 33 | 050S | 040W | 4301333089 | 15398 | Indian | OW | P | |
| UTE TRIBAL 12-33-54 | 33 | 050S | 040W | 4301333090 | 15417 | Indian | OW | P | |
| UTE TRIBAL 16-33-54 | 33 | 050S | 040W | 4301333091 | 15397 | Indian | OW | P | |
| UTE TRIBAL 10-33-54 | 33 | 050S | 040W | 4301333092 | 15418 | Indian | OW | P | |
| UTE TRIBAL 14-33-54 | 33 | 050S | 040W | 4301333093 | 15399 | Indian | OW | P | |
| UTE TRIBAL 2-14-54 | 14 | 050S | 040W | 4301333111 | 16832 | Indian | OW | P | |
| UTE TRIBAL 14-14-54 | 14 | 050S | 040W | 4301333112 | 15440 | Indian | OW | P | |
| UTE TRIBAL 13-21-54 | 21 | 050S | 040W | 4301333113 | 15471 | Indian | OW | P | |
| UTE TRIBAL 11-21-54 | 21 | 050S | 040W | 4301333115 | 15470 | Indian | OW | P | |
| UTE TRIBAL 11-22-54 | 22 | 050S | 040W | 4301333116 | 15662 | Indian | OW | P | |
| UTE TRIBAL 2-21-55 | 21 | 050S | 050W | 4301333117 | 15582 | Indian | OW | P | |
| UTE TRIBAL 4-28-55 | 28 | 050S | 050W | 4301333118 | 15506 | Indian | OW | P | |
| UTE TRIBAL 8-29-55 | 29 | 050S | 050W | 4301333119 | 15507 | Indian | OW | P | |
| UTE TRIBAL 6-29-55 | 29 | 050S | 050W | 4301333120 | 15504 | Indian | OW | P | |
| TAYLOR FEE 13-22-56 | 22 | 050S | 060W | 4301333121 | 15525 | Fee | OW | P | |
| WILCOX ELIASON 7-15-56 | 15 | 050S | 060W | 4301333122 | 15526 | Fee | OW | P | |
| UTE TRIBAL 14-16-54 | 16 | 050S | 040W | 4301333123 | 15639 | Indian | OW | P | |
| UTE TRIBAL 1-16-54 | 16 | 050S | 040W | 4301333128 | 15420 | Indian | OW | P | |
| UTE TRIBAL 7-16-54 | 16 | 050S | 040W | 4301333130 | 15455 | Indian | OW | P | |
| UTE TRIBAL 12-16-54 | 16 | 050S | 040W | 4301333131 | 15456 | Indian | OW | P | |

| | | | | | | | | | |
|---|---|---|---|---|---|---|---|---|---|
| UTE TRIBAL 16-17-54 | 17 | 050S | 040W | 4301333132 | 15524 | Indian | OW | P | |
| UTE TRIBAL 10-17-54 | 17 | 050S | 040W | 4301333133 | 15581 | Indian | OW | P | |
| UTE TRIBAL 12-24D-55 | 24 | 050S | 050W | 4301333134 | 15567 | Indian | OW | P | |
| WILCOX FEE 1-20-56 | 20 | 050S | 060W | 4301333150 | 15745 | Fee | OW | P | |
| WILCOX FEE 15-16-56 | 16 | 050S | 060W | 4301333151 | 15527 | Fee | OW | P | |
| NIELSEN FEE 13-11-56 | 11 | 050S | 060W | 4301333152 | 15600 | Fee | OW | P | |
| UTE TRIBAL 2-29-54 | 29 | 050S | 040W | 4301333153 | 15919 | Indian | OW | P | |
| UTE TRIBAL 14-29-54 | 29 | 050S | 040W | 4301333154 | 15831 | Indian | OW | P | |
| UTE TRIBAL 10-29-54 | 29 | 050S | 040W | 4301333155 | 15847 | Indian | OW | P | |
| UTE TRIBAL 10-24D-55 | 24 | 050S | 050W | 4301333156 | 15556 | Indian | OW | P | |
| UTE TRIBAL 10-29D-55 | 29 | 050S | 050W | 4301333157 | 15505 | Indian | OW | P | |
| UTE TRIBAL 6-29-54 | 29 | 050S | 040W | 4301333172 | 15846 | Indian | OW | P | |
| UTE TRIBAL 12Q-25-55 | 25 | 050S | 050W | 4301333184 | 15744 | Indian | OW | P | |
| UTE TRIBAL 3G-31-54 | 31 | 050S | 040W | 4301333185 | 15746 | Indian | OW | P | |
| UTE TRIBAL 1I-36-55 | 36 | 050S | 050W | 4301333186 | 15865 | Indian | OW | P | |
| UTE TRIBAL 6-23D-55 | 23 | 050S | 050W | 4301333187 | 15996 | Indian | OW | P | |
| UTE TRIBAL 8-14-54 | 14 | 050S | 040W | 4301333204 | 15656 | Indian | OW | P | |
| UTE TRIBAL 10-14-54 | 14 | 050S | 040W | 4301333205 | 15680 | Indian | OW | P | |
| UTE TRIBAL 11-15-54 | 15 | 050S | 040W | 4301333206 | 15643 | Indian | OW | P | |
| UTE TRIBAL 9-16-54 | 16 | 050S | 040W | 4301333207 | 15660 | Indian | OW | P | |
| UTE TRIBAL 3-22-54 | 22 | 050S | 040W | 4301333208 | 15640 | Indian | OW | P | |
| UTE TRIBAL 15-13D-55 | 13 | 050S | 050W | 4301333212 | 15642 | Indian | OW | P | |
| UTE TRIBAL 6-22D-55 | 22 | 050S | 050W | 4301333213 | 16831 | Indian | OW | P | |
| UTE TRIBAL 11-36D-55 | 36 | 050S | 050W | 4301333214 | 15702 | Indian | OW | P | |
| UTE TRIBAL 1-22D-54 | 22 | 050S | 040W | 4301333215 | 15641 | Indian | OW | P | |
| BERRY TRIBAL 1-23-54 | 23 | 050S | 040W | 4301333216 | 15931 | Indian | OW | P | |
| BERRY TRIBAL 15-23-54 | 23 | 050S | 040W | 4301333217 | 15932 | Indian | OW | P | |
| UTE TRIBAL 9-36D-55 | 36 | 050S | 050W | 4301333239 | 15933 | Indian | OW | P | |
| UTE TRIBAL 12-32-55 | 32 | 050S | 050W | 4301333266 | 15681 | Indian | OW | P | |
| UTE TRIBAL 16-22D-55 | 22 | 050S | 050W | 4301333267 | 15703 | Indian | OW | P | |
| UTE TRIBAL 11-13-55 | 13 | 050S | 050W | 4301333268 | 15692 | Indian | OW | P | |
| UTE TRIBAL 7-14-55 | 14 | 050S | 050W | 4301333269 | 15693 | Indian | OW | P | |
| UTE TRIBAL 4-14D-54 | 14 | 050S | 040W | 4301333270 | 15679 | Indian | OW | P | |
| UTE TRIBAL 9S-19-54 | 19 | 050S | 040W | 4301333276 | 16153 | Indian | OW | P | |
| UTE TRIBAL 14Q-28-54 | 28 | 050S | 040W | 4301333277 | 15818 | Indian | OW | P | |
| UTE TRIBAL 14-28D-54 | 28 | 050S | 040W | 4301333278 | 15817 | Indian | OW | P | |
| UTE TRIBAL 1-14D-55 | 14 | 050S | 050W | 4301333279 | 18408 | Indian | OW | P | |
| UTE TRIBAL 10-18-54 | 18 | 050S | 040W | 4301333300 | 15747 | Indian | OW | P | |
| UTE TRIBAL 5-21-54 | 21 | 050S | 040W | 4301333324 | 15748 | Indian | OW | P | |
| UTE TRIBAL 6-31D-54 | 31 | 050S | 040W | 4301333325 | 16185 | Indian | OW | P | |
| UTE TRIBAL 16-31D-54 | 31 | 050S | 040W | 4301333326 | 15800 | Indian | OW | P | |
| UTE TRIBAL 16-13D-55 | 13 | 050S | 050W | 4301333327 | 15891 | Indian | OW | P | |
| UTE TRIBAL 9-13D-55 | 13 | 050S | 050W | 4301333328 | 15892 | Indian | OW | P | |
| UTE TRIBAL 15-21-55 | 21 | 050S | 050W | 4301333357 | 15791 | Indian | OW | P | |
| UTE TRIBAL 10-23D-55 | 23 | 050S | 050W | 4301333358 | 15799 | Indian | OW | P | |
| UTE TRIBAL 9-26D-55 | 26 | 050S | 050W | 4301333359 | 15853 | Indian | OW | P | |
| UTE TRIBAL 10-26D-55 | 26 | 050S | 050W | 4301333360 | 15852 | Indian | OW | P | |
| UTE TRIBAL 14-26D-55 | 26 | 050S | 050W | 4301333361 | 15938 | Indian | OW | P | |
| UTE TRIBAL 15-26D-55 | 26 | 050S | 050W | 4301333362 | 15869 | Indian | OW | P | |
| UTE TRIBAL 3-32D-55 | 32 | 050S | 050W | 4301333363 | 15936 | Indian | OW | P | |
| UTE TRIBAL 13-14-54 | 14 | 050S | 040W | 4301333364 | 15790 | Indian | OW | P | |
| MOON TRIBAL 7-27D-54 | 27 | 050S | 040W | 4301333365 | 15935 | Indian | OW | P | |
| 14-11-56 DLB | 11 | 050S | 060W | 4301333378 | 15801 | Fee | OW | P | |
| UTE TRIBAL 4-32-55 | 32 | 050S | 050W | 4301333379 | 15819 | Indian | OW | P | |
| UTE TRIBAL 13H-16-55 | 16 | 050S | 050W | 4301333380 | 18357 | Indian | OW | P | |
| BERRY TRIBAL 7-23-54 | 23 | 050S | 040W | 4301333381 | 15934 | Indian | OW | P | |
| BERRY TRIBAL 9-34-54 | 34 | 050S | 040W | 4301333382 | 16024 | Indian | OW | P | |
| BERRY TRIBAL 7-34-54 | 34 | 050S | 040W | 4301333383 | 16102 | Indian | OW | P | |
| BERRY TRIBAL 4-34-54 | 34 | 050S | 040W | 4301333384 | 16588 | Indian | OW | P | |
| FEDERAL 2-2-65 | 2 | 060S | 050W | 4301333385 | 16150 | Federal | OW | P | |
| FEDERAL 10-3-65 | 3 | 060S | 050W | 4301333386 | 16297 | Federal | OW | P | |
| FEDERAL 5-4-65 | 4 | 060S | 050W | 4301333387 | 17599 | Federal | OW | P | |
| UTE TRIBAL 1A-29-54 | 29 | 050S | 040W | 4301333393 | 17075 | Indian | OW | P | |
| BERRY TRIBAL 15-34-54 | 34 | 050S | 040W | 4301333411 | 16037 | Indian | OW | P | |
| BERRY TRIBAL 8-23D-54 | 23 | 050S | 040W | 4301333417 | 16101 | Indian | OW | P | |
| UTE TRIBAL 12-29D-55 | 29 | 050S | 050W | 4301333418 | 17307 | Indian | OW | P | |

| | | | | | | | | | |
|---|---|---|---|---|---|---|---|---|---|
| UTE TRIBAL 8-24-55 | 24 | 050S | 050W | 4301333420 | 15997 | Indian | OW | P | |
| UTE TRIBAL 5-25D-55 | 25 | 050S | 050W | 4301333421 | 16589 | Indian | OW | P | |
| BERRY TRIBAL 10-34D-54 | 34 | 050S | 040W | 4301333422 | 16038 | Indian | OW | P | |
| 1-15-56 DLB | 15 | 050S | 060W | 4301333447 | 15854 | Fee | OW | P | |
| FEDERAL 5-3-64 | 3 | 060S | 040W | 4301333448 | 16098 | Federal | OW | P | |
| FEDERAL 8-1-64 | 1 | 060S | 040W | 4301333449 | 16152 | Federal | OW | P | |
| FEDERAL 5-4-64 | 4 | 060S | 040W | 4301333450 | 17851 | Federal | OW | P | |
| FEDERAL 11-10-65 | 10 | 060S | 050W | 4301333451 | 16281 | Federal | OW | P | |
| BERRY TRIBAL 16-34D-54 | 34 | 050S | 040W | 4301333464 | 16280 | Indian | OW | P | |
| BERRY TRIBAL 9-23-54 | 23 | 050S | 040W | 4301333465 | 16590 | Indian | OW | P | |
| UTE TRIBAL 6-26D-55 | 26 | 050S | 050W | 4301333476 | 16657 | Indian | OW | P | |
| UTE TRIBAL 7-26D-55 | 26 | 050S | 050W | 4301333477 | 16658 | Indian | OW | P | |
| UTE TRIBAL 11-26D-55 | 26 | 050S | 050W | 4301333478 | 16659 | Indian | OW | P | |
| UTE TRIBAL 14Q-30-54 | 30 | 050S | 040W | 4301333479 | 16151 | Indian | OW | P | |
| FEDERAL 5-6-65 | 6 | 060S | 050W | 4301333489 | 17852 | Federal | OW | P | |
| FEDERAL 16-5-65 | 5 | 060S | 050W | 4301333490 | 16833 | Federal | OW | P | |
| FEDERAL 6-11-65 | 11 | 060S | 050W | 4301333491 | 16335 | Federal | OW | P | |
| LC TRIBAL 14-2-56 | 2 | 050S | 060W | 4301333492 | 18358 | Indian | OW | P | |
| UTE TRIBAL 1-31-55 | 31 | 050S | 050W | 4301333501 | 17104 | Indian | OW | P | |
| UTE TRIBAL 9-31-55 | 31 | 050S | 050W | 4301333508 | 17103 | Indian | OW | P | |
| BERRY TRIBAL 11-34D-54 | 34 | 050S | 040W | 4301333529 | 16099 | Indian | OW | P | |
| LC TRIBAL 2-16D-56 | 16 | 050S | 060W | 4301333538 | 17305 | Indian | OW | P | |
| LC TRIBAL 4-16-56 | 16 | 050S | 060W | 4301333539 | 16272 | Indian | OW | P | |
| LC TRIBAL 3-17-56 | 17 | 050S | 060W | 4301333541 | 16459 | Indian | OW | P | |
| FEDERAL 10-2-65 | 2 | 060S | 050W | 4301333542 | 16181 | Federal | OW | P | |
| UTE TRIBAL 4-20D-55 | 20 | 050S | 050W | 4301333549 | 18075 | Indian | OW | P | |
| UTE TRIBAL 8-23D-55 | 23 | 050S | 050W | 4301333552 | 16662 | Indian | OW | P | |
| LC TRIBAL 8-28-46 | 28 | 040S | 060W | 4301333576 | 16155 | Indian | OW | P | |
| LC TRIBAL 7-3-56 | 3 | 050S | 060W | 4301333577 | 16379 | Indian | OW | P | |
| LC TRIBAL 3-5-56 | 5 | 050S | 060W | 4301333580 | 17082 | Indian | OW | P | |
| FEDERAL 8-2D-64 | 2 | 060S | 040W | 4301333581 | 16100 | Federal | OW | P | |
| LC TRIBAL 13H-3-56 | 3 | 050S | 060W | 4301333591 | 18129 | Indian | OW | P | |
| LC FEE 6-12-57 | 12 | 050S | 070W | 4301333593 | 17083 | Fee | OW | P | |
| UTE TRIBAL 4-26D-54 | 26 | 050S | 040W | 4301333595 | 16591 | Indian | OW | P | |
| LC TRIBAL 8-4-56 | 4 | 050S | 060W | 4301333605 | 17046 | Indian | OW | P | |
| LC TRIBAL 12H-6-56 | 6 | 050S | 060W | 4301333606 | 18037 | Indian | OW | P | |
| LC TRIBAL 7-7D-56 | 7 | 050S | 060W | 4301333607 | 18038 | Indian | OW | P | |
| LC TRIBAL 1-9-56 | 9 | 050S | 060W | 4301333608 | 16380 | Indian | OW | P | |
| UTE TRIBAL 5-14-54 | 14 | 050S | 040W | 4301333619 | 16945 | Indian | OW | P | |
| UTE TRIBAL 10-26D-54 | 26 | 050S | 040W | 4301333620 | 16663 | Indian | OW | P | |
| UTE TRIBAL 7-26D-54 | 26 | 050S | 040W | 4301333621 | 16664 | Indian | OW | P | |
| UTE TRIBAL 13-36D-55 | 36 | 050S | 050W | 4301333624 | 17744 | Indian | OW | P | |
| UTE TRIBAL 6-26D-54 | 26 | 050S | 040W | 4301333625 | 16619 | Indian | OW | P | |
| UTE TRIBAL 1-22D-55 | 22 | 050S | 050W | 4301333626 | 16777 | Indian | OW | P | |
| UTE TRIBAL 4-23D-55 | 23 | 050S | 050W | 4301333627 | 16818 | Indian | OW | P | |
| UTE TRIBAL 2-27D-55 | 27 | 050S | 050W | 4301333628 | 16746 | Indian | OW | P | |
| UTE TRIBAL 12-28D-55 | 28 | 050S | 050W | 4301333645 | 17999 | Indian | OW | P | |
| UTE TRIBAL 13-28D-55 | 28 | 050S | 050W | 4301333646 | 18000 | Indian | OW | P | |
| UTE TRIBAL 14-26D-54 | 26 | 050S | 040W | 4301333673 | 16299 | Indian | OW | P | |
| UTE FEE 7-13D-55 | 13 | 050S | 050W | 4301333674 | 18089 | Fee | OW | P | |
| UTE TRIBAL 9-20D-55 | 20 | 050S | 050W | 4301333675 | 17309 | Indian | OW | P | |
| LC TRIBAL 11-17-56 | 17 | 050S | 060W | 4301333677 | 17600 | Indian | OW | P | |
| UTE TRIBAL 1-26D-54 | 26 | 050S | 040W | 4301333680 | 16638 | Indian | OW | P | |
| UTE TRIBAL 3-26D-54 | 26 | 050S | 040W | 4301333681 | 16665 | Indian | OW | P | |
| UTE TRIBAL 8-26D-54 | 26 | 050S | 040W | 4301333682 | 17031 | Indian | OW | P | |
| UTE TRIBAL 10-27D-55 | 27 | 050S | 050W | 4301333683 | 16666 | Indian | OW | P | |
| UTE TRIBAL 14-27D-55 | 27 | 050S | 050W | 4301333684 | 16667 | Indian | OW | P | |
| UTE TRIBAL 12-21D-55 | 21 | 050S | 050W | 4301333694 | 16296 | Indian | OW | P | |
| UTE TRIBAL 5-21D-55 | 21 | 050S | 050W | 4301333706 | 16298 | Indian | OW | P | |
| UTE TRIBAL 2-29D-55 | 29 | 050S | 050W | 4301333714 | 16854 | Indian | OW | P | |
| UTE TRIBAL 7-29D-55 | 29 | 050S | 050W | 4301333715 | 16853 | Indian | OW | P | |
| UTE TRIBAL 13-22D-55 | 22 | 050S | 050W | 4301333716 | 16668 | Indian | OW | P | |
| UTE TRIBAL 14-22D-55 | 22 | 050S | 050W | 4301333717 | 16669 | Indian | OW | P | |
| UTE FEE 2-13-55 | 13 | 050S | 050W | 4301333720 | 18659 | Indian | OW | P | |
| UTE TRIBAL 7-22D-55 | 22 | 050S | 050W | 4301333721 | 16670 | Indian | OW | P | |
| UTE TRIBAL 10-22D-55 | 22 | 050S | 050W | 4301333722 | 16671 | Indian | OW | P | |

| | | | | | | | | | |
|---|---|---|---|---|---|---|---|---|---|
| UTE TRIBAL 3-29-55 | 29 | 050S | 050W | 4301333723 | 16857 | Indian | OW | P | |
| BERRY TRIBAL 10-23D-54 | 23 | 050S | 040W | 4301333724 | 16592 | Indian | OW | P | |
| BERRY TRIBAL 11-23D-54 | 23 | 050S | 040W | 4301333725 | 16672 | Indian | OW | P | |
| UTE TRIBAL 4-24D-55 | 24 | 050S | 050W | 4301333726 | 16673 | Indian | OW | P | |
| FEDERAL 6-6D-64 | 6 | 060S | 040W | 4301333745 | 17084 | Federal | OW | P | |
| UTE TRIBAL 15-26D-54 | 26 | 050S | 040W | 4301333768 | 17450 | Indian | OW | P | |
| UTE TRIBAL 1-14D-54 | 14 | 050S | 040W | 4301333769 | 17483 | Indian | OW | P | |
| UTE TRIBAL 12-35D-55 | 35 | 050S | 050W | 4301333782 | 16856 | Indian | OW | P | |
| UTE TRIBAL 11-35-55 | 35 | 050S | 050W | 4301333783 | 16855 | Indian | OW | P | |
| UTE TRIBAL 1-28D-55 | 28 | 050S | 050W | 4301333784 | 16852 | Indian | OW | P | |
| UTE TRIBAL 16-27D-55 | 27 | 050S | 050W | 4301333786 | 17800 | Indian | OW | P | |
| UTE TRIBAL 9-28D-55 | 28 | 050S | 050W | 4301333787 | 16887 | Indian | OW | P | |
| UTE TRIBAL 7-28D-55 | 28 | 050S | 050W | 4301333788 | 16886 | Indian | OW | P | |
| UTE TRIBAL 11-32D-54 | 32 | 050S | 040W | 4301333793 | 17003 | Indian | OW | P | |
| UTE TRIBAL 9-14D-54 | 14 | 050S | 040W | 4301333796 | 17482 | Indian | OW | P | |
| UTE TRIBAL 4-27D-55 | 27 | 050S | 050W | 4301333797 | 16700 | Indian | OW | P | |
| FOY TRIBAL 12H-33-55 | 33 | 050S | 050W | 4301333799 | 18232 | Indian | OW | P | |
| UTE TRIBAL 9-32D-55 | 32 | 050S | 050W | 4301333800 | 18361 | Indian | OW | P | |
| UTE TRIBAL 12-26D-54 | 26 | 050S | 040W | 4301333801 | 16639 | Indian | OW | P | |
| UTE TRIBAL 8-26D-55 | 26 | 050S | 050W | 4301333859 | 17859 | Indian | OW | P | |
| BERRY TRIBAL 2-34D-54 | 34 | 050S | 040W | 4301333867 | 17889 | Indian | OW | P | |
| UTE TRIBAL 3-35D-55 | 35 | 050S | 050W | 4301333888 | 17421 | Indian | OW | P | |
| UTE TRIBAL 10-32-54 | 32 | 050S | 040W | 4301333902 | 16819 | Indian | OW | P | |
| UTE TRIBAL 12-31D-54 | 31 | 050S | 040W | 4301333907 | 17480 | Indian | OW | P | |
| UTE TRIBAL 12-23D-55 | 23 | 050S | 050W | 4301333908 | 17814 | Indian | OW | P | |
| UTE TRIBAL 14-20D-55 | 20 | 050S | 050W | 4301333909 | 18559 | Indian | OW | P | |
| UTE TRIBAL 6-20D-55 | 20 | 050S | 050W | 4301333910 | 18481 | Indian | OW | P | |
| UTE TRIBAL 12-20-55 | 20 | 050S | 050W | 4301333911 | 18520 | Indian | OW | P | |
| UTE TRIBAL 14-24D-55 | 24 | 050S | 050W | 4301333912 | 16943 | Indian | OW | P | |
| UTE TRIBAL 14-23D-55 | 23 | 050S | 050W | 4301333915 | 17457 | Indian | OW | P | |
| ST TRIBAL 1-15D-54 | 15 | 050S | 040W | 4301333916 | 16889 | Indian | OW | P | |
| ST TRIBAL 7-15D-54 | 15 | 050S | 040W | 4301333950 | 16972 | Indian | OW | P | |
| ST TRIBAL 9-15D-54 | 15 | 050S | 040W | 4301333951 | 16973 | Indian | OW | P | |
| UTE TRIBAL 15-35D-55 | 35 | 050S | 050W | 4301333954 | 17417 | Indian | OW | P | |
| UTE TRIBAL 14-35D-55 | 35 | 050S | 050W | 4301333955 | 17416 | Indian | OW | P | |
| UTE TRIBAL 16-26D-55 | 26 | 050S | 050W | 4301333965 | 17418 | Indian | OW | P | |
| FEDERAL 1-2D-65 | 2 | 060S | 050W | 4301333966 | 16888 | Federal | OW | P | |
| UTE TRIBAL 1-35D-55 | 35 | 050S | 050W | 4301333967 | 17420 | Indian | OW | P | |
| UTE TRIBAL 10-36D-55 | 36 | 050S | 050W | 4301333968 | 17743 | Indian | OW | P | |
| UTE TRIBAL 4-26D-55 | 26 | 050S | 050W | 4301333978 | 17455 | Indian | OW | P | |
| UTE TRIBAL 2-26D-55 | 26 | 050S | 050W | 4301333979 | 17456 | Indian | OW | P | |
| BERRY TRIBAL 14-23D-54 | 23 | 050S | 040W | 4301333989 | 17903 | Indian | OW | P | |
| FEDERAL 3-2D-65 | 2 | 060S | 050W | 4301334001 | 16944 | Federal | OW | P | |
| UTE TRIBAL 13-26D-55 | 26 | 050S | 050W | 4301334002 | 17481 | Indian | OW | P | |
| FEDERAL 7-1D-65 | 1 | 060S | 050W | 4301334015 | 17775 | Federal | OW | P | |
| FEDERAL 2-2D-64 | 2 | 060S | 040W | 4301334018 | 17086 | Federal | OW | P | |
| FEDERAL 7-6D-64 | 6 | 060S | 040W | 4301334020 | 17085 | Federal | OW | P | |
| UTE TRIBAL 6-35D-55 | 35 | 050S | 050W | 4301334028 | 17785 | Indian | OW | P | |
| UTE TRIBAL 16-26-54 | 26 | 050S | 040W | 4301334042 | 17413 | Indian | OW | P | |
| BERRY TRIBAL 13-23-54 | 23 | 050S | 040W | 4301334043 | 17100 | Indian | OW | P | |
| UTE TRIBAL 11-28-55 | 28 | 050S | 050W | 4301334057 | 18001 | Indian | OW | P | |
| UTE TRIBAL 8-27D-55 | 27 | 050S | 050W | 4301334058 | 17842 | Indian | OW | P | |
| ST TRIBAL 3-15D-54 | 15 | 050S | 040W | 4301334059 | 17477 | Indian | OW | P | |
| ST TRIBAL 5-15D-54 | 15 | 050S | 040W | 4301334060 | 17479 | Indian | OW | P | |
| FEDERAL 7-11D-65 | 11 | 060S | 050W | 4301334061 | 17776 | Federal | OW | P | |
| FEDERAL 7-3D-65 | 3 | 060S | 050W | 4301334065 | 17124 | Federal | OW | P | |
| MOON TRIBAL 16-27D-54 | 27 | 050S | 040W | 4301334109 | 17414 | Indian | OW | P | |
| UTE TRIBAL 15-22D-54 | 22 | 050S | 040W | 4301334116 | 17415 | Indian | OW | P | |
| UTE TRIBAL 13-35D-55 | 35 | 050S | 050W | 4301334117 | 18442 | Indian | OW | P | |
| UTE TRIBAL 12-26D-55 | 26 | 050S | 050W | 4301334118 | 17786 | Indian | OW | P | |
| LC TRIBAL 13-16D-56 | 16 | 050S | 060W | 4301334282 | 17601 | Indian | OW | P | |
| FEDERAL 11-6D-64 | 6 | 060S | 040W | 4301334284 | 17615 | Federal | OW | P | |
| FEDERAL 14-6D-64 | 6 | 060S | 040W | 4301334285 | 17616 | Federal | OW | P | |
| FEDERAL 2-6D-64 | 6 | 060S | 040W | 4301334286 | 17663 | Federal | OW | P | |
| FEDERAL 3-5D-64 | 5 | 060S | 040W | 4301334287 | 17617 | Federal | OW | P | |
| FEDERAL 6-5D-64 | 5 | 060S | 040W | 4301334288 | 17649 | Federal | OW | P | |

| | | | | | | | | | |
|---|---|---|---|---|---|---|---|---|---|
| SFW TRIBAL 10-10D-54 | 10 | 050S | 040W | 4301334295 | 17564 | Indian | OW | P | |
| SFW TRIBAL 9-10D-54 | 10 | 050S | 040W | 4301334296 | 17565 | Indian | OW | P | |
| STATE TRIBAL 16-10-54 | 10 | 050S | 040W | 4301350245 | 17553 | Indian | OW | P | |
| UTE TRIBAL 6-14D-55 | 14 | 050S | 050W | 4301350246 | 17602 | Indian | OW | P | |
| SFW FEE 15-10-54 | 10 | 050S | 040W | 4301350247 | 17566 | Fee | OW | P | |
| FEDERAL 5-5D-64 | 5 | 060S | 040W | 4301350259 | 17648 | Federal | OW | P | |
| LC TRIBAL 6-22D-56 | 22 | 050S | 060W | 4301350260 | 17567 | Indian | OW | P | |
| FEDERAL 12-6D-64 | 6 | 060S | 040W | 4301350261 | 17618 | Federal | OW | P | |
| LC TRIBAL 4-27D-56 | 27 | 050S | 060W | 4301350262 | 17568 | Indian | OW | P | |
| FEDERAL 4-5D-64 | 5 | 060S | 040W | 4301350263 | 17661 | Federal | OW | P | |
| FEDERAL 1-6-64 | 6 | 060S | 040W | 4301350266 | 17662 | Federal | OW | P | |
| FEDERAL 4-6D-64 | 6 | 060S | 040W | 4301350267 | 17651 | Federal | OW | P | |
| FEDERAL 3-6D-64 | 6 | 060S | 040W | 4301350268 | 17650 | Federal | OW | P | |
| FEDERAL 5-6D-64 | 6 | 060S | 040W | 4301350269 | 17652 | Federal | OW | P | |
| FEDERAL 8-6D-64 | 6 | 060S | 040W | 4301350325 | 17664 | Federal | OW | P | |
| FEDERAL 10-1D-65 | 1 | 060S | 050W | 4301350326 | 18027 | Federal | OW | P | |
| FEDERAL 11-1D-65 | 1 | 060S | 050W | 4301350327 | 18039 | Federal | OW | P | |
| FEDERAL 12-1D-65 | 1 | 060S | 050W | 4301350328 | 18040 | Federal | OW | P | |
| FEDERAL 13-1D-65 | 1 | 060S | 050W | 4301350329 | 18042 | Federal | OW | P | |
| FEDERAL 14-1D-65 | 1 | 060S | 050W | 4301350330 | 18041 | Federal | OW | P | |
| FEDERAL 13-5D-64 | 5 | 060S | 040W | 4301350337 | 17714 | Federal | OW | P | |
| FEDERAL 14-5D-64 | 5 | 060S | 040W | 4301350338 | 17715 | Federal | OW | P | |
| FEDERAL 9-1D-65 | 1 | 060S | 050W | 4301350342 | 18026 | Federal | OW | P | |
| FEDERAL 13-6D-64 | 6 | 060S | 040W | 4301350347 | 17619 | Federal | OW | P | |
| FEDERAL 11-5D-64 | 5 | 060S | 040W | 4301350348 | 17690 | Federal | OW | P | |
| FEDERAL 12-5D-64 | 5 | 060S | 040W | 4301350349 | 17713 | Federal | OW | P | |
| FEDERAL 8-1D-65 | 1 | 060S | 050W | 4301350350 | 18025 | Federal | OW | P | |
| UTE TRIBAL 3-14D-54 | 14 | 050S | 040W | 4301350389 | 17904 | Indian | OW | P | |
| UTE TRIBAL 1-34D-55 | 34 | 050S | 050W | 4301350408 | 17931 | Indian | OW | P | |
| UTE TRIBAL 7-14-54 | 14 | 050S | 040W | 4301350409 | 17924 | Indian | OW | P | |
| UTE TRIBAL 8-21D-55 | 21 | 050S | 050W | 4301350435 | 17963 | Indian | OW | P | |
| UTE TRIBAL 8-34D-55 | 34 | 050S | 050W | 4301350436 | 17952 | Indian | OW | P | |
| UTE TRIBAL 5-16D-54 | 16 | 050S | 040W | 4301350475 | 17991 | Indian | OW | P | |
| UTE TRIBAL 12-14D-55 | 14 | 050S | 050W | 4301350476 | 17973 | Indian | OW | P | |
| UTE TRIBAL 8-15D-55 | 15 | 050S | 050W | 4301350477 | 17974 | Indian | OW | P | |
| UTE TRIBAL 3-14-55 | 14 | 050S | 050W | 4301350478 | 18002 | Indian | OW | P | |
| UTE TRIBAL 5-14-55 | 14 | 050S | 050W | 4301350479 | 18021 | Indian | OW | P | |
| UTE TRIBAL 8-10D-54 | 10 | 050S | 040W | 4301350488 | 18099 | Indian | OW | P | |
| UTE TRIBAL 7-34-55 | 34 | 050S | 050W | 4301350510 | 17949 | Indian | OW | P | |
| FEDERAL 4-4D-65 | 4 | 060S | 050W | 4301350521 | 18557 | Federal | OW | P | |
| FEDERAL 6-3D-64 | 3 | 060S | 040W | 4301350522 | 18073 | Federal | OW | P | |
| FEDERAL 1-1D-64 | 1 | 060S | 040W | 4301350524 | 18088 | Federal | OW | P | |
| FEDERAL 7-2D-65 | 2 | 060S | 050W | 4301350525 | 18100 | Federal | OW | P | |
| BERRY TRIBAL 12-34D-54 | 34 | 050S | 040W | 4301350527 | 17998 | Indian | OW | P | |
| FEDERAL 15-5D-65 | 5 | 060S | 050W | 4301350553 | 18537 | Federal | OW | P | |
| FEDERAL 11-4D-64 | 4 | 060S | 040W | 4301350565 | 18043 | Federal | OW | P | |
| FEDERAL 6-6D-65 | 6 | 060S | 050W | 4301350566 | 18521 | Federal | OW | P | |
| LC TRIBAL 3-15D-56 | 15 | 050S | 060W | 4301350598 | 18097 | Indian | OW | P | |
| LC TRIBAL 8-16D-56 | 16 | 050S | 060W | 4301350599 | 18161 | Indian | OW | P | |
| LC FEE 16-16D-56 | 16 | 050S | 060W | 4301350601 | 18165 | Fee | OW | P | |
| LC TRIBAL 10-16D-56 | 16 | 050S | 060W | 4301350602 | 18586 | Indian | OW | P | |
| LC TRIBAL 15-22D-56 | 22 | 050S | 060W | 4301350606 | 18278 | Indian | OW | P | |
| LC TRIBAL 5-23D-56 | 23 | 050S | 060W | 4301350625 | 18285 | Indian | OW | P | |
| LC TRIBAL 5-14D-56 | 14 | 050S | 060W | 4301350661 | 18219 | Indian | OW | P | |
| SFW FEE 14-10D-54 | 10 | 050S | 040W | 4301350686 | 18070 | Fee | OW | P | |
| LC FEE 1-22D-56 | 22 | 050S | 060W | 4301350718 | 18101 | Fee | OW | P | |
| FEDERAL 8-2D-65 | 2 | 060S | 050W | 4301350719 | 18614 | Federal | OW | P | |
| FEDERAL 1-2D-64 | 2 | 060S | 040W | 4301350730 | 18585 | Federal | OW | P | |
| FEDERAL 7-2D-64 | 2 | 060S | 040W | 4301350734 | 18584 | Federal | OW | P | |
| FEDERAL 10-6D-64 | 6 | 060S | 040W | 4301350735 | 18162 | Federal | OW | P | |
| FEDERAL 4-3D-64 | 3 | 060S | 040W | 4301350736 | 18621 | Federal | OW | P | |
| FEDERAL 12-3D-64 | 3 | 060S | 040W | 4301350737 | 18620 | Federal | OW | P | |
| LC TRIBAL 3-21D-56 | 21 | 050S | 060W | 4301350751 | 18462 | Indian | OW | P | |
| LC TRIBAL 5-21D-56 | 21 | 050S | 060W | 4301350752 | 18286 | Indian | OW | P | |
| FEDERAL 2-1D-65 | 1 | 060S | 050W | 4301350759 | 18172 | Federal | OW | P | |
| FEDERAL 3-1D-65 | 1 | 060S | 050W | 4301350760 | 18173 | Federal | OW | P | |

| | | | | | | | | | |
|---|---|---|---|---|---|---|---|---|---|
| FEDERAL 5-1D-65 | 1 | 060S | 050W | 4301350761 | 18174 | Federal | OW | P | |
| FEDERAL 9-2D-65 | 2 | 060S | 050W | 4301350762 | 18245 | Federal | OW | P | |
| FEDERAL 11-2D-65 | 2 | 060S | 050W | 4301350763 | 18589 | Federal | OW | P | |
| FEDERAL 15-2D-65 | 2 | 060S | 050W | 4301350764 | 18590 | Federal | OW | P | |
| LC TRIBAL 14-14D-56 | 14 | 050S | 060W | 4301350776 | 18287 | Indian | OW | P | |
| LC FEE 2-20D-56 | 20 | 050S | 060W | 4301350777 | 18622 | Fee | OW | P | |
| LC TRIBAL 12-22D-56 | 22 | 050S | 060W | 4301350780 | 18341 | Indian | OW | P | |
| FEDERAL 3-4D-65 | 4 | 060S | 050W | 4301350782 | 18556 | Federal | OW | P | |
| FEDERAL 6-4D-65 | 4 | 060S | 050W | 4301350783 | 19162 | Federal | OW | P | |
| FEDERAL 12-4D-65 | 4 | 060S | 050W | 4301350784 | 19171 | Federal | OW | P | |
| LC TRIBAL 14-15D-56 | 15 | 050S | 060W | 4301350834 | 18362 | Indian | OW | P | |
| UTE TRIBAL 7I-21D-54 | 21 | 050S | 040W | 4301350852 | 18423 | Indian | OW | P | BERRY PILOT EOR 246-02 |
| UTE TRIBAL 8L-21D-54 | 21 | 050S | 040W | 4301350853 | 18423 | Indian | OW | P | BERRY PILOT EOR 246-02 |
| UTE TRIBAL 10S-21D-54 | 21 | 050S | 040W | 4301350854 | 18423 | Indian | OW | P | BERRY PILOT EOR 246-02 |
| UTE TRIBAL 11-11-54 | 11 | 050S | 040W | 4301350861 | 18775 | Indian | OW | P | |
| LC TRIBAL 2-28D-56 | 28 | 050S | 060W | 4301350866 | 18592 | Indian | OW | P | |
| LC FEE 8-28D-56 | 28 | 050S | 060W | 4301350867 | 18342 | Fee | OW | P | |
| LC TRIBAL 6-27D-56 | 27 | 050S | 060W | 4301350868 | 18480 | Indian | OW | P | |
| LC FEE 15-23D-56 | 23 | 050S | 060W | 4301350870 | 18410 | Fee | OW | P | |
| LC TRIBAL 15-26-56 | 26 | 050S | 060W | 4301350871 | 18377 | Indian | OW | P | |
| UTE TRIBAL 16-11-55 | 11 | 050S | 050W | 4301350888 | 18707 | Indian | OW | P | |
| LC TRIBAL 2-5D-56 | 5 | 050S | 060W | 4301350925 | 18568 | Indian | OW | P | |
| LC TRIBAL 2-9D-56 | 9 | 050S | 060W | 4301350926 | 18425 | Indian | OW | P | |
| LC FEE 8-29-45 | 29 | 040S | 050W | 4301350928 | 18313 | Fee | OW | P | |
| LC FEE 13-29-45 | 29 | 040S | 050W | 4301350929 | 18426 | Fee | OW | P | |
| LC FEE 9-12D-57 | 12 | 050S | 070W | 4301350963 | 18541 | Fee | OW | P | |
| LC FEE 1-22-57 | 22 | 050S | 070W | 4301350965 | 18558 | Fee | OW | P | |
| LC TRIBAL 11-3D-56 | 3 | 050S | 060W | 4301350966 | 18464 | Indian | OW | P | |
| LC TRIBAL 3-34-45 | 34 | 040S | 050W | 4301350976 | 18661 | Indian | OW | P | |
| LC TRIBAL 9-10D-56 | 10 | 050S | 060W | 4301350987 | 18944 | Indian | OW | P | |
| LC TRIBAL 10-9D-56 | 9 | 050S | 060W | 4301350990 | 18864 | Indian | OW | P | |
| LC FEE 10-31D-45 | 31 | 040S | 050W | 4301350994 | 18443 | Fee | OW | P | |
| VIEIRA TRIBAL 4-4-54 | 4 | 050S | 040W | 4301350997 | 18747 | Indian | OW | P | |
| LC TRIBAL 10-21-56 | 21 | 050S | 060W | 4301350999 | 18439 | Indian | OW | P | |
| FEDERAL 1-5D-64 | 5 | 060S | 040W | 4301351012 | 18720 | Federal | OW | P | |
| FEDERAL 2-5D-64 | 5 | 060S | 040W | 4301351013 | 18723 | Federal | OW | P | |
| FEDERAL 7-5D-64 | 5 | 060S | 040W | 4301351014 | 18722 | Federal | OW | P | |
| FEDERAL 8-5D-64 | 5 | 060S | 040W | 4301351015 | 18721 | Federal | OW | P | |
| MYRIN TRIBAL 15-10-55 | 10 | 050S | 050W | 4301351024 | 18771 | Indian | OW | P | |
| LC TRIBAL 15-15D-56 | 15 | 050S | 060W | 4301351030 | 18440 | Indian | OW | P | |
| LC TRIBAL 9-15D-56 | 15 | 050S | 060W | 4301351031 | 18441 | Indian | OW | P | |
| LC TRIBAL 6-28-45 | 28 | 040S | 050W | 4301351034 | 18700 | Indian | OW | P | |
| FEDERAL 1-12D-65 | 12 | 060S | 050W | 4301351055 | 18739 | Federal | OW | P | |
| FEDERAL 8-12D-65 | 12 | 060S | 050W | 4301351056 | 18718 | Federal | OW | P | |
| FEDERAL 2-12D-65 | 12 | 060S | 050W | 4301351057 | 18738 | Federal | OW | P | |
| LC TRIBAL 15-8D-56 | 8 | 050S | 060W | 4301351060 | 18862 | Indian | OW | P | |
| LC TRIBAL 8-22D-56 | 22 | 050S | 060W | 4301351069 | 19233 | Indian | OW | P | |
| LC TRIBAL 9-17D-56 | 17 | 050S | 060W | 4301351070 | 18945 | Indian | OW | P | |
| LC TRIBAL 7-27-45 | 27 | 040S | 050W | 4301351073 | 18685 | Indian | OW | P | |
| LC TRIBAL 11-24-45 | 24 | 040S | 050W | 4301351076 | 18745 | Indian | OW | P | |
| FEDERAL 3-12D-65 | 12 | 060S | 050W | 4301351093 | 18705 | Federal | OW | P | |
| FEDERAL 4-12D-65 | 12 | 060S | 050W | 4301351094 | 18704 | Federal | OW | P | |
| FEDERAL 5-12D-65 | 12 | 060S | 050W | 4301351095 | 18702 | Federal | OW | P | |
| FEDERAL 6-12D-65 | 12 | 060S | 050W | 4301351096 | 18703 | Federal | OW | P | |
| LC TRIBAL 9-8D-56 | 8 | 050S | 060W | 4301351112 | 18522 | Indian | OW | P | |
| UTE TRIBAL 4-9-54 | 9 | 050S | 040W | 4301351126 | 19059 | Indian | OW | P | |
| UTE TRIBAL 6-9-54 | 9 | 050S | 040W | 4301351127 | 19017 | Indian | OW | P | |
| UTE TRIBAL 2-9-54 | 9 | 050S | 040W | 4301351128 | 18946 | Indian | OW | P | |
| UTE TRIBAL 1-10-54 | 10 | 050S | 040W | 4301351129 | 18879 | Indian | OW | P | |
| LC TRIBAL 8-30D-56 | 30 | 050S | 060W | 4301351131 | 18539 | Indian | OW | P | |
| LC TRIBAL 16-30D-56 | 30 | 050S | 060W | 4301351132 | 18540 | Indian | OW | P | |
| FEDERAL 1-1D-65 | 1 | 060S | 050W | 4301351142 | 18623 | Federal | OW | P | |
| UTE TRIBAL 8-9-54 | 9 | 050S | 040W | 4301351143 | 18947 | Indian | OW | P | |
| FEDERAL 15-1D-65 | 1 | 060S | 050W | 4301351175 | 18654 | Federal | OW | P | |
| FEDERAL 16-1D-65 | 1 | 060S | 050W | 4301351176 | 18655 | Federal | OW | P | |
| LC TRIBAL 11-29D-56 | 29 | 050S | 060W | 4301351183 | 18873 | Indian | OW | P | |

| | | | | | | | | | |
|---|---|---|---|---|---|---|---|---|---|
| STATE TRIBAL 8-12-55 | 12 | 050S | 050W | 4301351188 | 18986 | Indian | OW | P | |
| LC TRIBAL 11-20D-56 | 20 | 050S | 060W | 4301351189 | 18819 | Indian | OW | P | |
| LC FEE 5-20D-56 | 20 | 050S | 060W | 4301351190 | 18818 | Fee | OW | P | |
| LC FEE 9-19-56 | 19 | 050S | 060W | 4301351192 | 18596 | Fee | OW | P | |
| LC TRIBAL 9-9D-56 | 9 | 050S | 060W | 4301351198 | 18595 | Indian | OW | P | |
| FEDERAL 16-6-64 | 6 | 060S | 040W | 4301351217 | 18792 | Federal | OW | P | |
| FEDERAL 9-6D-64 | 6 | 060S | 040W | 4301351218 | 18791 | Federal | OW | P | |
| UTE TRIBAL 5-17-55 | 17 | 050S | 050W | 4301351220 | 18841 | Indian | OW | P | |
| UTE TRIBAL 16-3-54 | 3 | 050S | 040W | 4301351226 | 18664 | Indian | OW | P | |
| STATE TRIBAL 15-6-54 | 6 | 050S | 040W | 4301351227 | 18746 | Indian | OW | P | |
| STATE TRIBAL 8-7-54 | 7 | 050S | 040W | 4301351228 | 18743 | Indian | OW | P | |
| STATE TRIBAL 12-1-55 | 1 | 050S | 050W | 4301351229 | 18741 | Indian | OW | P | |
| STATE TRIBAL 11-2-55 | 2 | 050S | 050W | 4301351230 | 18742 | Indian | OW | P | |
| FEDERAL 1-11-65 | 11 | 060S | 050W | 4301351231 | 18689 | Federal | OW | P | |
| FEDERAL 8-11D-65 | 11 | 060S | 050W | 4301351232 | 18688 | Federal | OW | P | |
| FEDERAL 2-11D-65 | 11 | 060S | 050W | 4301351233 | 18690 | Federal | OW | P | |
| STATE TRIBAL 12-3-55 | 3 | 050S | 050W | 4301351236 | 18744 | Indian | OW | P | |
| UTE TRIBAL 11-4-55 | 4 | 050S | 050W | 4301351237 | 18663 | Indian | OW | P | |
| UTE TRIBAL 4-9-55 | 9 | 050S | 050W | 4301351238 | 18796 | Indian | OW | P | |
| UTE TRIBAL 15-5-55 | 5 | 050S | 050W | 4301351239 | 18740 | Indian | OW | P | |
| UTE FEE 9-9-54 | 9 | 050S | 040W | 4301351259 | 18642 | Fee | OW | P | |
| LC TRIBAL 4-29-45 | 29 | 040S | 050W | 4301351260 | 18719 | Indian | OW | P | |
| UTE FEE 14-9D-54 | 9 | 050S | 040W | 4301351271 | 18684 | Fee | OW | P | |
| UTE FEE 15-9D-54 | 9 | 050S | 040W | 4301351272 | 18687 | Fee | OW | P | |
| LC FEE 10-28D-56 | 28 | 050S | 060W | 4301351288 | 18591 | Fee | OW | P | |
| UTE TRIBAL 8-16D-54 | 16 | 050S | 040W | 4301351295 | 19003 | Indian | OW | P | |
| FEE TRIBAL 4-5-54 | 5 | 050S | 040W | 4301351303 | 19187 | Indian | OW | P | |
| LC TRIBAL 1-26-56 | 26 | 050S | 060W | 4301351306 | 18816 | Indian | OW | P | |
| UTE TRIBAL 6-16D-54 | 16 | 050S | 040W | 4301351307 | 19060 | Indian | OW | P | |
| LC TRIBAL 7-22D-56 | 22 | 050S | 060W | 4301351308 | 18795 | Indian | OW | P | |
| LC TRIBAL 9-22D-56 | 22 | 050S | 060W | 4301351309 | 18794 | Indian | OW | P | |
| LC TRIBAL 9-32D-56 | 32 | 050S | 060W | 4301351316 | 19228 | Indian | OW | P | |
| LC TRIBAL 7-26D-56 | 26 | 050S | 060W | 4301351319 | 18817 | Indian | OW | P | |
| LC FEE 8-6D-56 | 6 | 050S | 060W | 4301351342 | 18657 | Fee | OW | P | |
| LC FEE 10-29D-45 | 29 | 040S | 050W | 4301351343 | 18850 | Fee | OW | P | |
| LC TRIBAL 1-7D-56 | 7 | 050S | 060W | 4301351344 | 18774 | Indian | OW | P | |
| LC TRIBAL 9-7D-56 | 7 | 050S | 060W | 4301351346 | 18773 | Indian | OW | P | |
| LC TRIBAL 11-10D-56 | 10 | 050S | 060W | 4301351369 | 18840 | Indian | OW | P | |
| LC FEE 1-31D-45 | 31 | 040S | 050W | 4301351371 | 18686 | Fee | OW | P | |
| LC TRIBAL 14-21D-56 | 21 | 050S | 060W | 4301351384 | 18877 | Indian | OW | P | |
| LC TRIBAL 4-22D-56 | 22 | 050S | 060W | 4301351385 | 18878 | Indian | OW | P | |
| LC TRIBAL 8-21D-56 | 21 | 050S | 060W | 4301351392 | 18874 | Indian | OW | P | |
| UTE TRIBAL 1-17-55 | 17 | 050S | 050W | 4301351393 | 18848 | Indian | OW | P | |
| LC TRIBAL 4-33D-45 | 33 | 040S | 050W | 4301351401 | 18853 | Indian | OW | P | |
| LC TRIBAL 16-21D-56 | 21 | 050S | 060W | 4301351407 | 18875 | Indian | OW | P | |
| UTE TRIBAL 2-10D-54 | 10 | 050S | 040W | 4301351411 | 19172 | Indian | OW | P | |
| UTE TRIBAL 4-10D-54 | 10 | 050S | 040W | 4301351414 | 19069 | Indian | OW | P | |
| LC TRIBAL 2-21D-56 | 16 | 050S | 060W | 4301351418 | 19252 | Indian | OW | P | |
| LC TRIBAL 1-23D-45 | 23 | 040S | 050W | 4301351425 | 18855 | Indian | OW | P | |
| LC TRIBAL 2-28D-45 | 28 | 040S | 050W | 4301351429 | 18701 | Indian | OW | P | |
| LC TRIBAL 9-28D-45 | 28 | 040S | 050W | 4301351430 | 18656 | Indian | OW | P | |
| LC TRIBAL 1-29-56 | 29 | 050S | 060W | 4301351442 | 18876 | Indian | OW | P | |
| LC FEE 1-1-56 | 1 | 050S | 060W | 4301351458 | 18829 | Fee | OW | P | |
| LC Tribal 12-32-45 | 32 | 040S | 050W | 4301351465 | 18772 | Indian | OW | P | |
| UTE TRIBAL 2-5-54 | 5 | 050S | 040W | 4301351520 | 18880 | Indian | OW | P | |
| LC Tribal 3-32D-45 | 32 | 040S | 050W | 4301351561 | 18842 | Indian | OW | P | |
| LC TRIBAL 5-15D-56 | 15 | 050S | 060W | 4301351562 | 19253 | Indian | OW | P | |
| LC FEE 16-36-56 | 36 | 050S | 060W | 4301351611 | 19096 | Fee | OW | P | |
| LC TRIBAL 15-34-56 | 34 | 050S | 060W | 4301351647 | 18962 | Indian | OW | P | |
| LC TRIBAL 1-34D-56 | 34 | 050S | 060W | 4301351660 | 18988 | Indian | OW | P | |
| LC FEE 13-23-56 | 23 | 050S | 060W | 4301351706 | 18994 | Fee | OW | P | |
| LC FEE 11-23D-56 | 23 | 050S | 060W | 4301351707 | 18995 | Fee | OW | P | |
| LC TRIBAL 3-33-56 | 33 | 050S | 060W | 4301351711 | 19242 | Indian | OW | P | |
| LC FEE 11-29D-45 | 29 | 040S | 050W | 4301351743 | 19188 | Fee | OW | P | |
| LC FEE 4-28D-45 | 29 | 040S | 050W | 4301351745 | 18849 | Fee | OW | P | |
| CC Fee 7R-28-38 | 28 | 030S | 080W | 4301351852 | 18863 | Fee | OW | P | |

| | | | | | | | | | |
|---|---|---|---|---|---|---|---|---|---|
| FEDERAL 6-7-64 | 7 | 060S | 040W | 4301351915 | 19117 | Federal | OW | P | |
| FEDERAL 3-7D-64 | 7 | 060S | 040W | 4301351916 | 19115 | Federal | OW | P | |
| FEDERAL 4-7D-64 | 7 | 060S | 040W | 4301351917 | 19110 | Federal | OW | P | |
| FEDERAL 5-7D-64 | 7 | 060S | 040W | 4301351918 | 19111 | Federal | OW | P | |
| FEDERAL 2-7-64 | 7 | 060S | 040W | 4301351919 | 19139 | Federal | OW | P | |
| FEDERAL 1-7D-64 | 7 | 060S | 040W | 4301351920 | 19140 | Federal | OW | P | |
| FEDERAL 12-7D-64 | 7 | 060S | 040W | 4301351924 | 19025 | Federal | OW | P | |
| FEDERAL 11-7D-64 | 7 | 060S | 040W | 4301351925 | 19039 | Federal | OW | P | |
| FEDERAL 13-7D-64 | 7 | 060S | 040W | 4301351926 | 19026 | Federal | OW | P | |
| FEDERAL 14-7D-64 | 7 | 060S | 040W | 4301351927 | 19040 | Federal | OW | P | |
| FEDERAL 7-7D-64 | 7 | 060S | 040W | 4301351933 | 19141 | Federal | OW | P | |
| FEDERAL 8-7D-64 | 7 | 060S | 040W | 4301351934 | 19142 | Federal | OW | P | |
| FEDERAL 9-7D-64 | 7 | 060S | 040W | 4301351935 | 19143 | Federal | OW | P | |
| FEDERAL 10-7D-64 | 7 | 060S | 040W | 4301351936 | 19144 | Federal | OW | P | |
| ABBOTT FEE 2-6D-54 | 6 | 050S | 040W | 4301351949 | 18974 | Fee | OW | P | |
| ABBOTT FEE 8-6D-54 | 6 | 050S | 040W | 4301351950 | 18964 | Fee | OW | P | |
| ABBOTT FEE 4-6-54 | 6 | 050S | 040W | 4301351952 | 18965 | Fee | OW | P | |
| Federal 15-12D-65 | 12 | 060S | 050W | 4301351992 | 19051 | Federal | OW | P | |
| Federal 10-12D-65 | 12 | 060S | 050W | 4301351999 | 19052 | Federal | OW | P | |
| Federal 9-12D-65 | 12 | 060S | 050W | 4301352000 | 19053 | Federal | OW | P | |
| Federal 16-12D-65 | 12 | 060S | 050W | 4301352003 | 19054 | Federal | OW | P | |
| Federal 1-6D-65 | 6 | 060S | 050W | 4301352012 | 19189 | Federal | OW | P | |
| Federal 3-6D-65 | 6 | 060S | 050W | 4301352014 | 19190 | Federal | OW | P | |
| Federal 2-6-65 | 6 | 060S | 050W | 4301352017 | 19191 | Federal | OW | P | |
| Federal 7-6D-65 | 6 | 060S | 050W | 4301352018 | 19192 | Federal | OW | P | |
| Federal 16-11D-65 | 11 | 060S | 050W | 4301352045 | 19070 | Federal | OW | P | |
| Federal 15-11D-65 | 11 | 060S | 050W | 4301352046 | 19076 | Federal | OW | P | |
| Federal 10-11D-65 | 11 | 060S | 050W | 4301352047 | 19077 | Federal | OW | P | |
| Federal 9-11D-65 | 11 | 060S | 050W | 4301352048 | 19071 | Federal | OW | P | |
| Federal 11-12D-65 | 12 | 060S | 050W | 4301352049 | 19121 | Federal | OW | P | |
| Federal 12-12D-65 | 12 | 060S | 050W | 4301352050 | 19122 | Federal | OW | P | |
| Federal 13-12D-65 | 12 | 060S | 050W | 4301352052 | 19123 | Federal | OW | P | |
| Federal 14-12D-65 | 12 | 060S | 050W | 4301352053 | 19124 | Federal | OW | P | |
| LC Tribal 12-28D-45 | 28 | 040S | 050W | 4301352089 | 19378 | Indian | OW | P | |
| LC Tribal 2-32D-45 | 32 | 040S | 050W | 4301352113 | 19348 | Indian | OW | P | |
| LC Tribal 16-29D-45 | 32 | 040S | 050W | 4301352114 | 19349 | Indian | OW | P | |
| Vieira Tribal 3-4D-54 | 4 | 050S | 040W | 4301352145 | 19210 | Indian | OW | P | |
| Vieira Tribal 5-4D-54 | 4 | 050S | 040W | 4301352146 | 19193 | Indian | OW | P | |
| Vieira Tribal 6-4D-54 | 4 | 050S | 040W | 4301352147 | 19216 | Indian | OW | P | |
| Lamplugh Tribal 6-3D-54 | 3 | 050S | 040W | 4301352148 | 19289 | Indian | OW | P | |
| Lamplugh Tribal 5-3D-54 | 3 | 050S | 040W | 4301352149 | 19290 | Indian | GW | P | |
| Lamplugh Tribal 4-3D-54 | 3 | 050S | 040W | 4301352150 | 19291 | Indian | OW | P | |
| Lamplugh Tribal 3-3D-54 | 3 | 050S | 040W | 4301352151 | 19292 | Indian | OW | P | |
| UTE Tribal 6-35D-54 | 35 | 050S | 040W | 4301352158 | 19254 | Indian | GW | P | |
| UTE Tribal 4-35D-54 | 35 | 050S | 040W | 4301352159 | 19255 | Indian | GW | P | |
| Heiner Tribal 3-11D-54 | 11 | 050S | 040W | 4301352165 | 19194 | Indian | OW | P | |
| Heiner Tribal 4-11-54 | 11 | 050S | 040W | 4301352166 | 19195 | Indian | OW | P | |
| Heiner Tribal 5-11D-54 | 11 | 050S | 040W | 4301352167 | 19196 | Indian | OW | P | |
| Conolly Tribal 1-11D-54 | 11 | 050S | 040W | 4301352168 | 19270 | Indian | OW | P | |
| Conolly Tribal 2-11D-54 | 11 | 050S | 040W | 4301352169 | 19197 | Indian | OW | P | |
| Conolly Tribal 7-11D-54 | 11 | 050S | 040W | 4301352170 | 19280 | Indian | OW | P | |
| Conolly Tribal 8-11D-54 | 11 | 050S | 040W | 4301352171 | 19281 | Indian | OW | P | |
| Casper Tribal 1-5D-54 | 5 | 050S | 040W | 4301352180 | 19198 | Indian | OW | P | |
| Fee Tribal 6-5D-54 | 5 | 050S | 040W | 4301352181 | 19199 | Indian | OW | P | |
| Fee Tribal 5-5D-54 | 5 | 050S | 040W | 4301352182 | 19200 | Indian | OW | P | |
| Fee Tribal 3-5D-54 | 5 | 050S | 040W | 4301352184 | 19201 | Indian | OW | P | |
| Casper Tribal 7-5D-54 | 5 | 050S | 040W | 4301352185 | 19202 | Indian | OW | P | |
| UTE Tribal 10-35D-54 | 35 | 050S | 040W | 4301352198 | 19320 | Indian | OW | P | |
| UTE Tribal 14-35D-54 | 35 | 050S | 040W | 4301352199 | 19311 | Indian | GW | P | |
| UTE Tribal 12-35D-54 | 35 | 050S | 040W | 4301352200 | 19312 | Indian | OW | P | |
| UTE Tribal 16-35D-54 | 35 | 050S | 040W | 4301352230 | 19321 | Indian | OW | P | |
| Evans Tribal 1-3-54 | 3 | 050S | 040W | 4301352234 | 19264 | Indian | OW | P | |
| Evans Tribal 2-3D-54 | 3 | 050S | 040W | 4301352235 | 19265 | Indian | OW | P | |
| Evans Tribal 7-3D-54 | 3 | 050S | 040W | 4301352236 | 19256 | Indian | OW | P | |
| Evans Tribal 8-3D-54 | 3 | 050S | 040W | 4301352237 | 19257 | Indian | OW | P | |
| Ute Tribal 9-3D-54 | 3 | 050S | 040W | 4301352249 | 19236 | Indian | OW | P | |

| | | | | | | | | | |
|---|---|---|---|---|---|---|---|---|---|
| Ute Tribal 15-3D-54 | 3 | 050S | 040W | 4301352250 | 19237 | Indian | OW | P | |
| Ute Tribal 10-3-54 | 3 | 050S | 040W | 4301352251 | 19238 | Indian | OW | P | |
| Ute Tribal 14-3D-54 | 3 | 050S | 040W | 4301352298 | 19258 | Indian | OW | P | |
| Ute Tribal 12-3D-54 | 3 | 050S | 040W | 4301352299 | 19259 | Indian | OW | P | |
| Ute Tribal 11-3D-54 | 3 | 050S | 040W | 4301352300 | 19260 | Indian | OW | P | |
| Ute Tribal 16-4D-54 | 4 | 050S | 040W | 4301352302 | 19350 | Indian | OW | P | |
| Ute Tribal 15-4D-54 | 4 | 050S | 040W | 4301352303 | 19293 | Indian | OW | P | |
| Ute Tribal 9-4D-54 | 4 | 050S | 040W | 4301352305 | 19304 | Indian | OW | P | |
| Ute Tribal 10-4D-54 | 4 | 050S | 040W | 4301352307 | 19294 | Indian | OW | P | |
| UTE Tribal 2-35D-54 | 35 | 050S | 040W | 4301352319 | 19322 | Indian | OW | P | |
| UTE Tribal 8-35D-54 | 35 | 050S | 040W | 4301352320 | 19323 | Indian | OW | P | |
| Abbott Fee 5-6D-54 | 6 | 050S | 040W | 4301352326 | 19351 | Fee | OW | P | |
| Ute Tribal 6-11D-54 | 11 | 050S | 040W | 4301352330 | 19243 | Indian | OW | P | |
| Ute Tribal 12-11D-54 | 11 | 050S | 040W | 4301352331 | 19244 | Indian | OW | P | |
| Ute Tribal 14-11D-54 | 11 | 050S | 040W | 4301352332 | 19245 | Indian | OW | P | |
| Ute Tribal 11-4D-54 | 4 | 050S | 040W | 4301352343 | 19305 | Indian | OW | P | |
| Ute Tribal 12-4D-54 | 4 | 050S | 040W | 4301352344 | 19352 | Indian | OW | P | |
| Ute Tribal 13-4D-54 | 4 | 050S | 040W | 4301352345 | 19353 | Indian | OW | P | |
| Ute Tribal 14-4D-54 | 4 | 050S | 040W | 4301352346 | 19306 | Indian | OW | P | |
| Ute Tribal 16-5D-54 | 5 | 050S | 040W | 4301352545 | 99999 | Indian | OW | P | |
| Ute Tribal 15-5D-54 | 5 | 050S | 040W | 4301352546 | 99999 | Indian | OW | P | |
| Ute Tribal 10-5D-54 | 5 | 050S | 040W | 4301352547 | 99999 | Indian | OW | P | |
| Ute Tribal 8-5D-54 | 5 | 050S | 040W | 4301352548 | 99999 | Indian | OW | P | |
| SCOFIELD-THORPE 26-31 | 26 | 120S | 070E | 4300730987 | 15218 | Fee | D | PA | |
| SCOFIELD-THORPE 26-43 | 26 | 120S | 070E | 4300730990 | 14922 | Fee | D | PA | |
| SCOFIELD CHRISTIANSEN 8-23 | 8 | 120S | 070E | 4300730999 | 15172 | Fee | D | PA | |
| CC FEE 7-28-38 | 28 | 030S | 080W | 4301350887 | 18288 | Fee | D | PA | |
| CC FEE 8-9-37 | 9 | 030S | 070W | 4301350896 | 18660 | Fee | D | PA | |
| ST LOST CREEK 32-44 | 32 | 110S | 070E | 4304930023 | 14450 | State | D | PA | |
| SCOFIELD THORPE 22-41X RIG SKID | 22 | 120S | 070E | 4300730890 | 13719 | Fee | GW | S | |
| SCOFIELD-THORPE 35-13 | 35 | 120S | 070E | 4300730991 | 14846 | Fee | GW | S | |
| SCOFIELD-THORPE 23-31 | 23 | 120S | 070E | 4300731001 | 14923 | Fee | GW | S | |
| NUTTERS RIDGE FED 5-1 | 5 | 060S | 040W | 4301330403 | 8231 | Federal | OW | S | |
| WIRE FENCE CYN FED 15-1 | 15 | 060S | 050W | 4301330404 | 8233 | Federal | GW | S | |
| R FORK ANTELOPE CYN FED 25-1 | 25 | 060S | 050W | 4301330406 | 8234 | Federal | OW | S | |
| WOLF HOLLOW 22-1 | 22 | 060S | 050W | 4301330425 | 10370 | Federal | GW | S | |
| ANTELOPE RIDGE 24-1 | 24 | 060S | 050W | 4301330426 | 10371 | Federal | OW | S | |
| B C UTE TRIBAL 8-21 | 21 | 050S | 040W | 4301330829 | 8414 | Indian | OW | S | BERRY PILOT EOR 246-02 |
| Z and T UTE TRIBAL 10-21 | 21 | 050S | 040W | 4301331283 | 11133 | Indian | GW | S | BERRY PILOT EOR 246-02 |
| Z and T UTE TRIBAL 12-22 | 22 | 050S | 040W | 4301331311 | 11421 | Indian | OW | S | |
| UTE TRIBAL 15-17 | 17 | 050S | 040W | 4301331649 | 11956 | Indian | OW | S | |
| UTE TRIBAL 7-30 | 30 | 050S | 040W | 4301332167 | 12945 | Indian | OW | S | |
| UTE TRIBAL 8-35-55 | 35 | 050S | 050W | 4301332267 | 13571 | Indian | OW | S | |
| UTE TRIBAL 10-16-55 | 16 | 050S | 050W | 4301332345 | 13693 | Indian | OW | S | |
| FOY TRIBAL 11-34-55 | 34 | 050S | 050W | 4301332351 | 13648 | Indian | OW | S | |
| UTE TRIBAL 13-30-54 | 30 | 050S | 040W | 4301332409 | 13968 | Indian | OW | S | |
| UTE TRIBAL 3-33-54 | 33 | 050S | 040W | 4301332412 | 13938 | Indian | OW | S | |
| UTE TRIBAL 1-20-55 | 20 | 050S | 050W | 4301332414 | 14548 | Indian | OW | S | |
| UTE TRIBAL 11-30-54 | 30 | 050S | 040W | 4301332512 | 13982 | Indian | OW | S | |
| UTE TRIBAL 2-24-54 | 24 | 050S | 040W | 4301332569 | 14314 | Indian | OW | S | |
| UTE TRIBAL 10-14-55 | 14 | 050S | 050W | 4301332601 | 14331 | Indian | OW | S | |
| MOON TRIBAL 3-27-54 | 27 | 050S | 040W | 4301332613 | 14416 | Indian | OW | S | |
| UTE TRIBAL 7-21-54 | 21 | 050S | 040W | 4301332623 | 14383 | Indian | OW | S | BERRY PILOT EOR 246-02 |
| UTE TRIBAL 16-24-55 | 24 | 050S | 050W | 4301332672 | 14384 | Indian | GW | S | |
| UTE TRIBAL 7-35-54 | 35 | 050S | 040W | 4301332774 | 15019 | Indian | OW | S | |
| UTE TRIBAL 16-25-54 | 25 | 050S | 040W | 4301332779 | 15078 | Indian | OW | S | |
| MOON TRIBAL 13-27-54 | 27 | 050S | 040W | 4301332801 | 15057 | Indian | OW | S | |
| UTE TRIBAL 15-15-55 | 15 | 050S | 050W | 4301332855 | 15114 | Indian | OW | S | |
| UTE TRIBAL 5-36-55 | 36 | 050S | 050W | 4301332930 | 15301 | Indian | OW | S | |
| UTE TRIBAL 8-24-54 | 24 | 050S | 040W | 4301332933 | 15402 | Indian | OW | S | |
| UTE TRIBAL 12-15-55 | 15 | 050S | 050W | 4301332981 | 15348 | Indian | OW | S | |
| UTE TRIBAL 9-21-54 | 21 | 050S | 040W | 4301333040 | 15360 | Indian | OW | S | BERRY PILOT EOR 246-02 |
| UTE TRIBAL 15-21-54 | 21 | 050S | 040W | 4301333114 | 15441 | Indian | OW | S | BERRY PILOT EOR 246-02 |
| UTE TRIBAL 10-16-54 | 16 | 050S | 040W | 4301333129 | 15454 | Indian | OW | S | |
| TAYLOR FEE 7-14-56 | 14 | 050S | 060W | 4301333140 | 15601 | Fee | OW | S | |
| UTE TRIBAL 9S-25-55 | 25 | 050S | 050W | 4301333245 | 15962 | Indian | OW | S | |

| | | | | | | | | | |
|---|---|---|---|---|---|---|---|---|---|
| UTE TRIBAL 9-5-54 | 5 | 050S | 040W | 4301351111 | 18909 | Indian | OW | S | |
| ABBOTT FEE 6-6-54 | 6 | 050S | 040W | 4301351948 | 18963 | Fee | OW | S | |