001

STATE OF UTAH
DEPARTMENT OF NATURAL RESOURCES
DIVISION OF OIL, GAS AND MINING

FORM 3

AMENDED REPORT ☐
(highlight changes)

# APPLICATION FOR PERMIT TO DRILL

5. MINERAL LEASE NO: 14-20-H62-4754
6. SURFACE: INDIAN

1A. TYPE OF WORK: DRILL [X] REENTER ☐ DEEPEN ☐

7. IF INDIAN, ALLOTTEE OR TRIBE NAME: UTE

B. TYPE OF WELL: OIL [X] GAS ☐ OTHER _____ SINGLE ZONE [X] MULTIPLE ZONE ☐

8. UNIT or CA AGREEMENT NAME: UTU 74966

2. NAME OF OPERATOR: BERRY PETROLEUM COMPANY

9. WELL NAME and NUMBER: UTE TRIBAL 11-22-55

3. ADDRESS OF OPERATOR: RT. 3 BOX 3020 CITY ROOSEVELT STATE UTAH ZIP 84066
PHONE NUMBER: (435)722-1325

10. FIELD AND POOL, OR WILDCAT: BRUNDAGE CANYON

4. LOCATION OF WELL (FOOTAGES)
548164 X 40.03052
AT SURFACE: 2202' FSL, 1978' FWL 4431120 Y 110.43552 40.030908 LAT 110.435978 LONG
AT PROPOSED PRODUCING ZONE: SAME AS ABOVE

11. QTR/QTR, SECTION, TOWNSHIP, RANGE, MERIDIAN: (NE/SW) SEC. 22, T.5S., R.5W. U.S.B. & M.

14. DISTANCE IN MILES AND DIRECTION FROM NEAREST TOWN OR POST OFFICE: 27.90 MILES FROM MYTON, UTAH

12. COUNTY: DUCHESNE
13. STATE: UTAH

15. DISTANCE TO NEAREST PROPERTY OR LEASE LINE (FEET): 1978'
16. NUMBER OF ACRES IN LEASE: 640
17. NUMBER OF ACRES ASSIGNED TO THIS WELL: 40

18. DISTANCE TO NEAREST WELL (DRILLING, COMPLETED, OR APPLIED FOR) ON THIS LEASE (FEET): 2804'
19. PROPOSED DEPTH: 5709'
20. BOND DESCRIPTION: RLB0005651

21. ELEVATIONS (SHOW WHETHER DF, RT, GR, ETC.): 6747' GR
22. APPROXIMATE DATE WORK WILL START: REFER TO BPC SOP PLAN
23. ESTIMATED DURATION: REFER TO BPC SOP PLAN

24. PROPOSED CASING AND CEMENTING PROGRAM

| SIZE OF HOLE | CASING SIZE, GRADE, AND WEIGHT PER FOOT | SETTING DEPTH | CEMENT TYPE, QUANTITY, YIELD, AND SLURRY WEIGHT |
|---|---|---|---|

REFER TO BERRY PETROLEUM COMPANY SOP'S DRILLING PROGRAM/CASING DESIGN

OPERATOR REQUESTS PERMISSION TO DRILL THE SUBJECT WELL. PLEASE SEE THE ATTACHED CONDITIONS FOR APPROVAL.

IF YOU REQUIRE ADDITIONAL INFORMATION PLEASE CONTACT:
EDDY COURTRIGHT
1614 SOUTH 2000 WEST
RT. 3 BOX 3020
ROOSEVELT, UTAH 84066
OFFICE: (435)722-1325 CELLULAR: (435)823-1862

25. ATTACHMENTS

VERIFY THE FOLLOWING ARE ATTACHED IN ACCORDANCE WITH THE UTAH OIL AND GAS CONSERVATION GENERAL RULES:

[X] WELL PLAT OR MAP PREPARED BY LICENSED SURVEYOR OR ENGINEER
[X] EVIDENCE OF DIVISION OF WATER RIGHTS APPROVAL FOR USE OF WATER
[X] COMPLETE DRILLING PLAN (BPC SOP ON FILE WITH STATE)
☐ FORM 5, IF OPERATOR IS PERSON OR COMPANY OTHER THAN THE LEASE OWNER

NAME (PLEASE PRINT) DEBBIE L. WISENER TITLE PRODUCTION & REGULATORY TECHNICIAN

SIGNATURE DATE 05/20/04

(This space for State use only)

API NUMBER ASSIGNED: 43-013-32607

APPROVAL: Approved by the Utah Division of Oil, Gas and Mining
Date: 06-07-04
By:
(See Instructions on Reverse Side)

RECEIVED
JUN 04 2004
DIV. OF OIL, GAS & MINING

(11/2001)

Federal Approval of this Action is Necessary

# T5S, R5W, U.S.B.&M.

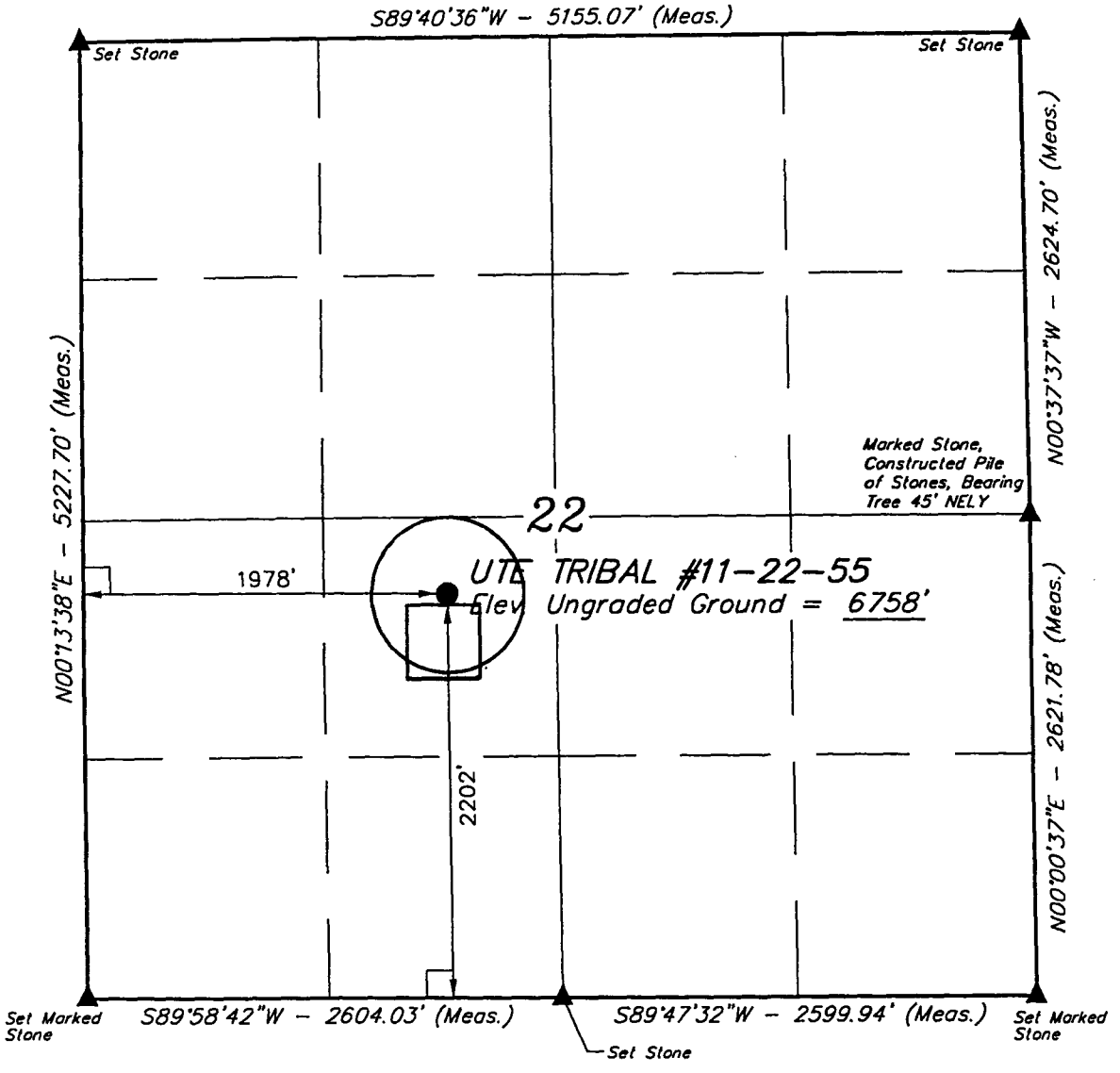


## BERRY PETROLEUM COMPANY

Well location, UTE TRIBAL #11-22-55, located as shown in the NE 1/4 SW 1/4 of Section 22, T5S, R5W, U.S.B.&M. Duchesne County, Utah.

### BASIS OF ELEVATION

BENCH MARK (M67) LOCATED IN THE SW 1/4 OF SECTION 9, T5S, R4W, U.S.B.&M. TAKEN FROM THE DUCHESNE SE QUADRANGLE, UTAH, DUCHESNE COUNTY, 7.5 MINUTE QUAD. (TOPOGRAPHIC MAP) PUBLISHED BY THE UNITED STATES DEPARTMENT OF THE INTERIOR, GEOLOGICAL SURVEY. SAID ELEVATION IS MARKED ON CAP AS BEING 6097 FEET.

### BASIS OF BEARINGS

BASIS OF BEARINGS IS A G.P.S. OBSERVATION.

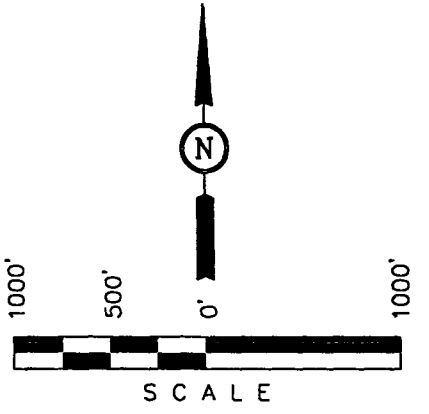


### CERTIFICATE

THIS IS TO CERTIFY THAT THE ABOVE PLAT WAS PREPARED FROM FIELD NOTES OF ACTUAL SURVEYS MADE BY ME OR UNDER MY SUPERVISION AND THAT THE SAME ARE TRUE AND CORRECT TO THE BEST OF MY KNOWLEDGE AND BELIEF.

REGISTERED LAND SURVEYOR
REGISTRATION NO. 161319
STATE OF UTAH

LEGEND:

└ = 90° SYMBOL

● = PROPOSED WELL HEAD.

▲ = SECTION CORNERS LOCATED.

(NAD 83)
LATITUDE = 40°01'51.27" (40.030908)
LONGITUDE = 110°26'09.52" (110.435978)

**UINTAH ENGINEERING & LAND SURVEYING**
*85 SOUTH 200 EAST - VERNAL, UTAH 84078*
(435) 789-1017

| | | |
|---|---|---|
| SCALE 1" = 1000' | DATE SURVEYED: 12-17-03 | DATE DRAWN: 01-08-04 |
| PARTY S.T.H. L.M. D.COX | REFERENCES G.L.O. PLAT | |
| WEATHER COLD | FILE BERRY PETROLEUM COMPANY | |

SELF-CERTIFICATION STATEMENT

The following self -certification statement is provided per federal requirements dated June 15, 1988.

Please be advised that Berry Petroleum Company is considered to be the operator of the following well.

Ute Tribal 11-22-55
NE 1/4, SW 1/4, 2202' FSL 1978' FWL, Section 22, T. 5 S., R. 5 W., U.S.B.&M.
Lease BIA 14-20-H62-4754
UTU-76966
Duchesne, County, Utah

Berry Petroleum Company is responsible under the terms of the lease for the operations conducted upon the lease lands.

Debbie L. Wisener
Production & Regulatory Technician
Berry Petroleum Company
1614 South 2000 West
Route 3, Box 3020
Roosevelt, Utah 84066
435-722-1325

003

# Berry Petroleum Company

**Brundage Canyon Field**

**1614 South 2000 West**
**Rt. 3 Box 3020**
**Roosevelt, UT 84066**

**Ph. (435) 722-1325**
**Fax: (435) 722-1321**
**www.bry.com**

June 3, 2004

State of Utah
Department of Natural Resources
Division of Oil, Gas, and Mining
1594 West North Temple, Suite 1210
Box 145801
Salt Lake City, Utah 84114-5801

Re: Oil and Gas Conservation General Rules
R649-3-3 Exception to Location and Siting of Wells.
Ute Tribal No. 11-22-55

Gentlemen:

Berry Petroleum Company is proposing to drill a development well in the Brundage Canyon Field, Duchesne County, Utah. The well is located on lands within the Uintah and Ouray Ute Indian Reservation. A copy of the Federal Application for Permit to Drill (APD) is attached for your review. This APD has been submitted to the Bureau of Land Management (BLM) in Vernal and the Bureau of Indian Affairs (BIA) at Ft. Duchesne.

As shown on the attached staking plat, the proposed location for the Ute Tribal No. 11-22-55 falls outside of the allowed standard well spacing (R649-3-2). Berry is requesting an exception to the spacing requirement per regulation R649-3-3 since Berry was unable to locate the proposed well within the allowed spacing "window" due to topographic constraints. The staked footages represent the closest accessible location to the spacing "window".

In accordance with R649-3-3, Berry is providing a copy of the staking plat showing the proposed location in relation to the allowed spacing "window" and all tracts contacted by a circle with a radius of 460'. A second plat is also attached showing the actual or recently proposed location for all direct or diagonal offsetting wells. As to the 460' radius circle, Berry is also the owner of the adjacent SE/4, NW/4 of Section 22.

Berry is requesting approval of this excepted location as proposed. If additional information is required, please contact Dan Anderson at (303) 825-3344.

Sincerely,

Debbie L. Wisener
Production & Regulatory Technician

RECEIVED
JUN 04 2004
DIV. OF OIL, GAS & MINING

enclosures

BERRY PETROLEUM COMPANY
Ute Tribal 11-22-55
Surface location NE 1/4, SW 1/4, 2202' FSL 1978' FWL, Section 22, T. 5 S., R. 5 W., U.S.B.&M.
Duchesne County, Utah

ONSHORE ORDER NO. 1

DRILLING PROGRAM

**1,2 Estimated Tops of Geological Markers and Formations Expected to Contain Water, Oil and Gas and Other Minerals**

| Formation | Depth |
|---|---|
| Uinta | surface |
| Green River | 1125' |
| Mahogany | 2303' |
| TGR3 Marker | 3346' |
| *Douglas Creek | 4096' |
| *Castle Peak | 5021' |
| Uteland Butte Ls. | 5438' |
| Wasatch | 5659' |
| TD | 5709' |

*PROSPECTIVE PAY

**3 Pressure Control Equipment**

PLEASE REFER TO BERRY PETROLEUM COMPANY STANDARD OPERATING PROCEDURE (SOP VERSION: AUGUST 28, 2003).

**4 Proposed Casing and Cementing Program**

PLEASE REFER TO BERRY PETROLEUM COMPANY STANDARD OPERATING PROCEDURE (SOP VERSION: AUGUST 28, 2003).

**5 Drilling Fluids Program**

PLEASE REFER TO BERRY PETROLEUM COMPANY STANDARD OPERATING PROCEDURE (SOP VERSION: AUGUST 28, 2003).

**6 Evaluation Program**

PLEASE REFER TO BERRY PETROLEUM COMPANY STANDARD OPERATING PROCEDURE (SOP VERSION: AUGUST 28, 2003).

## 7 Abnormal Conditions

PLEASE REFER TO BERRY PETROLEUM COMPANY STANDARD OPERATING PROCEDURE (SOP VERSION: AUGUST 28, 2003).

## 8 Anticipated Starting Dates and Notification of Operations

PLEASE REFER TO BERRY PETROLEUM COMPANY STANDARD OPERATING PROCEDURE (SOP VERSION: AUGUST 28, 2003).

## 9 Other information

PLEASE REFER TO BERRY PETROLEUM COMPANY STANDARD OPERATING PROCEDURE (SOP VERSION: AUGUST 28, 2003).

BERRY PETROLEUM COMPANY
Ute Tribal 11-22-55
Surface location NE 1/4, SW 1/4, 2202' FSL 1978' FWL, Section 22, T. 5 S., R. 5 W., U.S.B.&M.
Duchesne County, Utah

ONSHORE ORDER NO. 1

MULTI POINT SURFACE USE & OPERATIONS PLAN

## 1 Existing Roads

To reach the Berry Petroleum Company well, Ute Tribal 11-22-55 location, in Section 22-T5S-5W:

Start in Myton, Utah. Proceed west on US Highway 40, 8.8 miles to the Antelope Creek/Sowers Canyon Road at the Bridgeland turnoff. Turn south and proceed 16.6 miles. Turn west and proceed south and west 2.5 miles on the Tabby Canyon Road to the Ute Tribal 11-22-55 access road. Turn south and then proceed 300' southwest to the Ute Tribal 11-22-55 location.

The existing oilfield service road may need some surface material to prevent or repair holes in the road due to heavy truck traffic during the drilling and completion operation. If repairs are made the operator will secure material from private sources.

Please see the attached map for additional details.

## 2 Planned Access Road

See Topographic Map "B" for the location of the proposed access road.

## 3 Location of Existing Wells

See Topographic Map "C" for the location of existing wells within a 1mile radius.

## 4 Location of Tank Batteries, Production Facilities and Production Gathering and Service Lines

PLEASE REFER TO BERRY PETROLEUM COMPANY STANDARD OPERATING PROCEDURE (SOP VERSION: AUGUST 28, 2003).

**5 Location and Type of Water Supply**

Water for the drilling and completion will be pumped or trucked from the Berry source wells located in Sec. 23, T5S, R5W or Sec. 24, T5S, R5W, permit # 43-11041, or from East Duchesne Water, Arcadia Feedlot, Sec. 28, T3S, R3W or from Petroglyph Operating Company 08-04 Waterplant, Sec. 8, T5S, R3W or from Kenneth V. & Barbara U. Richens source well located in Sec. 34, T3S, R2W, permit # 43-1723 or Leo Foy source well located in Sec. 34, T5S, R5W, permit # 43-11324. A water use agreement is also in place with the Ute Tribe.

**6 Source of Construction Materials**

PLEASE REFER TO BERRY PETROLEUM COMPANY STANDARD OPERATING PROCEDURE (SOP VERSION: AUGUST 28, 2003).

**7 Methods of Handling Waste Materials**

PLEASE REFER TO BERRY PETROLEUM COMPANY STANDARD OPERATING PROCEDURE (SOP VERSION: AUGUST 28, 2003).

**8 Ancillary Facilities**

PLEASE REFER TO BERRY PETROLEUM COMPANY STANDARD OPERATING PROCEDURE (SOP VERSION: AUGUST 28, 2003).

**9 Wellsite Layout**

The attached Location Layout diagram describes drill pad cross-sections, cuts and fills, and locations of the mud tanks, reserve pit, pipe racks, trailer parking, spoil dirt stockpile(s) and surface material stockpile(s)

**10 Plans for Restoration of the Surface**

PLEASE REFER TO BERRY PETROLEUM COMPANY STANDARD OPERATING PROCEDURE (SOP VERSION: AUGUST 28, 2003).

**11 Surface Ownership**

Ute Indian Tribe

**12 Other information**

PLEASE REFER TO BERRY PETROLEUM COMPANY STANDARD OPERATING PROCEDURE (SOP VERSION: AUGUST 28, 2003).

**13 Operator's Representative and Certification**

A) Representative

NAME: Debbie L. Wisener

ADDRESS: Berry Petroleum Company
1614 South 2000 West
Route 3, Box 3020
Roosevelt, Utah 84066

PHONE: 435-722-1325

All lease and/or unit operations will be conducted in such a manner that full compliance is made with all applicable laws, regulations and onshore oil and gas orders. The operator is fully responsible for the actions of its subcontractors. A copy of these conditions will be furnished to the field representative to ensure compliance.

The drilling permit will be valid for a period of one year from the date of approval. After permit termination, a new application will be filed for approval for any future operations.

B) Certification:

I hereby certify that I, or persons under my direct supervision, have inspected the proposed drillsite and access route; that I am familiar with the conditions which presently exist; that the statements made in this plan are, to the best of my knowledge and belief, true and correct; and that the work associated with the operations proposed herein will be performed by Berry Petroleum Company and its contractors and subcontractors in conformity with this plan and the terms and conditions under which it is approved. This statement is subject to the provisions of 18 U.S.C. 1001 for the filing of a false statement.

May 20, 04
DATE

Debbie L. Wisener
Production & Regulatory Technician
Berry Petroleum Company

## APPLICATION FOR GRANT OF CORRIDOR RIGHT-OF-WAY

**BERRY PETROLEUM COMPANY.** having a resident or principal place of business at **Route 3 Box 3020, Roosevelt, Utah, 84066,** hereby files an application with the Bureau of Indian Affairs, pursuant to the terms and provisions of the Act of February 5, 1948 (62 Stat. 17; 25 U.S.C. 323), and to the regulations of the Department of the Interior contained in Title 25, Code of Federal Regulations, Part 169, for the grant of a Right-of-Way for the following purposes and reasons:

To construct a Drill Site & Corridor Right-of-Way for the Ute Tribal #11-22-55

Across the following described Indian Lands NE 1/4 SW 1/4 OF SECTION 22, T5S, R5W, U.S.B.&M.

Drill Site = 1.860 Ac.

Corridor R-O-W = 0.200 Ac. Total Acreage = 2.060 Acres
(Access Road & Pipeline)

3" SDR-11 Poly Pipe

Said Right-of-Way to be approximately 291.12' feet in length, 30 feet in width, and 0.200 Acres, and more particularly described and shown on the map of definite location to be attached and made a part hereof.

The applicant understands and hereby expressly agrees to the following stipulations:

(a) To construct and maintain the Right-of-Way in a workmanlike manner.

(b) To pay promptly all damages and compensation, in addition to the deposit made pursuant to 169.4 determined by the Secretary to be due the landowners and authorized users and occupants of the land on account of the survey, granting, construction and maintenance of the Right-of-Way.

(c) To indemnify the landowners and authorized users and occupants against any liability for loss of life, personal injury and property damage arising from the construction, maintenance, occupancy or use of the lands by the applicant, his employees, contractors and their employees or subcontractors and their employees.

(d) To restore the lands as nearly as may be possible to their original condition upon the completion of the construction to the extent compatible with the purpose for which the Right-of-Way was granted.

(e) To clear and keep clear the lands within the Right-of-Way to the extent compatible with the purpose of the Right-of-Way; and to dispose of all vegetative and other material cut, uprooted, or otherwise accumulated during the construction and maintenance of the project.

(f) To take soil and resource conservation and protection measures, including weed control, on the land covered by the Right-of-Way.

(g) To do everything reasonable within its power to prevent and suppress fires on or

near the lands to be occupied under the Right-of-Way.

(h) To build and repair such roads, fences, and trails as may be destroyed or injured by construction work and to build and maintain necessary and suitable crossings for all roads and trails that intersect the works constructed, maintained, or operated under the Right-of-Way.

(I) That upon revocation or termination of the Right-of-Way, the applicant shall, so far as is reasonably possible, restore the land to its original condition.

(j) To at all times keep the Secretary informed of its address, and in case of corporations of the address of its principal officers.

(k) That the applicant will not interfere with the use of the lands by or under the authority of the landowners for any purpose not inconsistent with the primary purpose for which the Right-of-Way is granted.

IN WITNESS THEREOF, BERRY PETROLEUM COMPANY. has caused this instrument to be executed this 23 day of March, 2004.

Chase Henline
WITNESS

Chris Gardner
WITNESS

**BERRY PETROLEUM COMPANY**
APPLICANT

Ed Courtright
Ed Courtright/Production Foreman
Route 3 Box 3020
Roosevelt, Utah 84066
Phone:(435)722-1325

SUPPORTING DOCUMENTS:

( ) Written consent of the landowners.
( ) Evidence of good faith and financial responsibility.
(x) $0 as per the terms of the Exploration and Development Agreement (14-20-H62-4728).
( ) State certified copy of corporate charter or articles of corporation.
( ) Certified copy of resolution or bylaws of the corporation authorizing the filing of the stipulation
( ) State certification that the applicant is authorized to do business in the State where the land is located.
( ) Certified copy of the articles of partnership or association.
(x) Map of definite location.
( ) Other:

*BERRY PETROLEUM COMPANY*
*UTE TRIBAL #11-22-55*
*DAMAGE AREA & CORRIDOR RIGHT-OF-WAY*
*SECTION 22, T5S, R5W, U.S.B.&M.*

## TOTAL CORRIDOR RIGHT-OF-WAY ON UTE TRIBAL LANDS

TOTAL LENGTH OF RIGHT-OF-WAY IS 291.12' OR 0.055 MILES. WIDTH OF RIGHT-OF-WAY IS 30' (15' PERPENDICULAR ON EACH SIDE OF THE CENTERLINE). CONTAINS 0.200 ACRES MORE OR LESS.

## TOTAL PIPELINE RIGHT-OF-WAY ON UTE TRIBAL LANDS

THE PROPOSED PIPELINE CORRIDOR RIGHT-OF-WAY IS CONTAINED WITHIN THE PROPOSED DAMAGE AREA.

## ENGINEER'S AFFIDAVIT

STATE OF UTAH )
) SS
COUNTY OF UINTAH )

ROBERT L. KAY, BEING FIRST DULY SWORN DEPOSES AND STATES THAT HE IS THE REGISTERED LAND SURVEYOR, FOR BERRY PETROLEUM COMPANY, THAT THESE SURVEYS WERE MADE BY HIM (OR UNDER HIS SUPERVISION): THAT HE HAS EXAMINED THE FIELD NOTES OF THE SURVEYS OF THE DAMAGE AREA AND CORRIDOR RIGHT-OF-WAY AS DESCRIBED AND SHOWN ON THIS MAP, THAT THIS MAP WAS PREPARED UNDER HIS DIRECTION FROM SAID FIELD NOTES; AND THAT SAID RIGHT-OF-WAY, 0.055 MILES IN LENGTH BEGINNING AND ENDING AS SHOWN ON THIS MAP IS ACCURATELY REPRESENTED.

REGISTERED LAND SURVEYOR
REGISTRATION NO. 161319
STATE OF UTAH

## ACKNOWLEDGEMENT

SUBSCRIBED AND SWORN BEFORE ME THIS 5 DAY OF Feb 2004.

MY COMMISSION EXPIRES Aug 17, 2006.

NOTARY PUBLIC
VERNAL, UTAH

## APPLICANT'S CERTIFICATE

I, ED COURTRIGHT, DO HEREBY CERTIFY THAT I AM THE AGENT FOR BERRY PETROLEUM COMPANY, HEREINAFTER DESIGNATED THE APPLICANT; THAT ROBERT L. KAY WHO SUBSCRIBED TO THE FOREGOING AFFIDAVIT, IS EMPLOYED BY THE APPLICANT AS A LAND SURVEYOR AND THAT HE WAS DIRECTED BY THE APPLICANT TO SURVEY THE LOCATION OF THIS DAMAGE AREA AND CORRIDOR RIGHT-OF-WAY, 0.055 MILES IN LENGTH BEGINNING AT STA. 0+00 AND ENDING AT STA. 2+91.12, THAT SAID DAMAGE AREA AND CORRIDOR RIGHT-OF-WAY ARE ACCURATELY REPRESENTED ON THIS MAP; THAT SUCH SURVEY AS REPRESENTED ON THIS MAP HAS BEEN ADOPTED BY THE APPLICANT AS THE DEFINITE LOCATION OF THE RIGHT-OF-WAY THEREBY SHOWN; AND THAT THE MAP HAS BEEN PREPARED TO BE FILED WITH THE SECRETARY OF THE INTERIOR OR HIS DULY AUTHORIZED REPRESENTATIVE AS PART OF THE APPLICATION FOR SAID RIGHT-OF-WAY TO BE GRANTED THE APPLICANT, ITS SUCCESSORS AND ASSIGNS, WITH THE RIGHT TO CONSTRUCT, MAINTAIN, AND REPAIR IMPROVEMENTS, THEREON AND THEREOVER, FOR SUCH PURPOSES, AND WITH THE FURTHER RIGHT IN THE APPLICANT, ITS SUCCESSORS AND ASSIGNS TO TRANSFER THIS RIGHT-OF-WAY BY ASSIGNMENT, GRANT, OR OTHERWISE.

Ed Courtright
APPLICANT

PRODUCTION SUPERVISOR
TITLE

# BERRY PETROLEUM COMPANY

# LOCATION DAMAGE AREA & CORRIDOR RIGHT-OF-WAY ON UTE TRIBAL LANDS

*(For UTE TRIBAL #11-22-55)*

LOCATED IN
SECTION 22, T5S, R5W, U.S.B.&M.
DUCHESNE COUNTY, UTAH

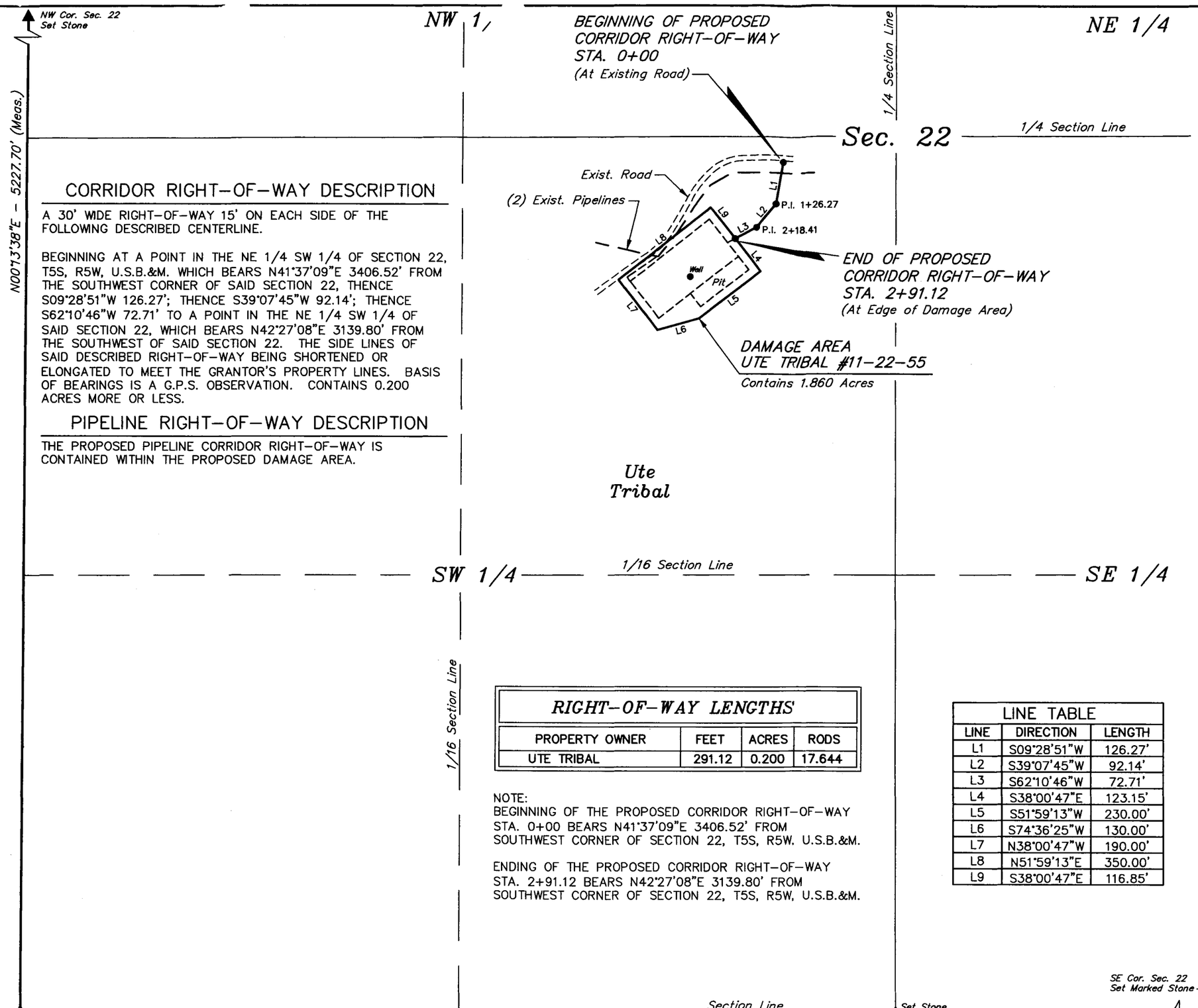


## CORRIDOR RIGHT-OF-WAY DESCRIPTION

A 30' WIDE RIGHT-OF-WAY 15' ON EACH SIDE OF THE FOLLOWING DESCRIBED CENTERLINE.

BEGINNING AT A POINT IN THE NE 1/4 SW 1/4 OF SECTION 22, T5S, R5W, U.S.B.&M. WHICH BEARS N41°37'09"E 3406.52' FROM THE SOUTHWEST CORNER OF SAID SECTION 22, THENCE S09°28'51"W 126.27'; THENCE S39°07'45"W 92.14'; THENCE S62°10'46"W 72.71' TO A POINT IN THE NE 1/4 SW 1/4 OF SAID SECTION 22, WHICH BEARS N42°27'08"E 3139.80' FROM THE SOUTHWEST OF SAID SECTION 22. THE SIDE LINES OF SAID DESCRIBED RIGHT-OF-WAY BEING SHORTENED OR ELONGATED TO MEET THE GRANTOR'S PROPERTY LINES. BASIS OF BEARINGS IS A G.P.S. OBSERVATION. CONTAINS 0.200 ACRES MORE OR LESS.

## PIPELINE RIGHT-OF-WAY DESCRIPTION

THE PROPOSED PIPELINE CORRIDOR RIGHT-OF-WAY IS CONTAINED WITHIN THE PROPOSED DAMAGE AREA.

### *RIGHT-OF-WAY LENGTHS*

| PROPERTY OWNER | FEET | ACRES | RODS |
|---|---|---|---|
| UTE TRIBAL | 291.12 | 0.200 | 17.644 |

NOTE:
BEGINNING OF THE PROPOSED CORRIDOR RIGHT-OF-WAY STA. 0+00 BEARS N41°37'09"E 3406.52' FROM SOUTHWEST CORNER OF SECTION 22, T5S, R5W, U.S.B.&M.

ENDING OF THE PROPOSED CORRIDOR RIGHT-OF-WAY STA. 2+91.12 BEARS N42°27'08"E 3139.80' FROM SOUTHWEST CORNER OF SECTION 22, T5S, R5W, U.S.B.&M.

### LINE TABLE

| LINE | DIRECTION | LENGTH |
|---|---|---|
| L1 | S09°28'51"W | 126.27' |
| L2 | S39°07'45"W | 92.14' |
| L3 | S62°10'46"W | 72.71' |
| L4 | S38°00'47"E | 123.15' |
| L5 | S51°59'13"W | 230.00' |
| L6 | S74°36'25"W | 130.00' |
| L7 | N38°00'47"W | 190.00' |
| L8 | N51°59'13"E | 350.00' |
| L9 | S38°00'47"E | 116.85' |

▲ = SECTION CORNERS LOCATED.

300' 150' 0' 300'
SCALE

## BASIS OF BEARINGS

BASIS OF BEARINGS IS A G.P.S. OBSERVATION.

## DAMAGE AREA DESCRIPTION

BEGINNING AT A POINT IN THE NE 1/4 SW 1/4 OF SECTION 22, T5S, R5W, U.S.B.&M. WHICH BEARS N42°27'08"E 3139.80' FROM THE SOUTHWEST CORNER OF SAID SECTION 22, THENCE S38°00'47"E 123.15'; THENCE S51°59'13"W 230.00'; THENCE S74°36'25"W 130.00'; THENCE N38°00'47"W 190.00'; THENCE N51°59'13"E 350.00'; THENCE S38°00'47"E 116.85' TO THE POINT OF BEGINNING. BASIS OF BEARINGS IS A G.P.S. OBSERVATION. CONTAINS 1.860 ACRES MORE OR LESS.

### CERTIFICATE

THIS IS TO CERTIFY THAT THE ABOVE PLAT WAS PREPARED FROM FIELD NOTES OF ACTUAL SURVEYS MADE BY ME OR UNDER MY SUPERVISION AND THAT THE SAME ARE TRUE AND CORRECT TO THE BEST OF MY KNOWLEDGE AND BELIEF.

REGISTERED LAND SURVEYOR
REGISTRATION NO. 161319
STATE OF UTAH

**UINTAH ENGINEERING & LAND SURVEYING**
*85 SOUTH - 200 EAST • (435) 789-1017*
**VERNAL, UTAH - 84078**

| | |
|---|---|
| SCALE 1" = 300' | DATE 01-12-04 |
| PARTY S.T.H. L.M. D.COX | REFERENCES G.L.O. PLAT |
| WEATHER COLD | FILE 4 3 3 4 7 |

# Berry Petroleum Company, Ute Tribal #11-22-55 well: A Cultural Resource Inventory for a well pad, its access and pipeline, Uintah-Ouray Ute Reservation, Duchesne County, Utah

By
James A. Truesdale

James A. Truesdale
Principle Investigator

Prepared For
Berry Petroleum Co.
1614 South 2000 West
Roosevelt, Utah
84066

Prepared By
AN INDEPENDENT ARCHAEOLOGIST
P.O.Box 153
Laramie, Wyoming
82073

Utah Project # U-04-AY-0291(i)

April 25, 2004

# Table of Contents

Table of Contents - - - - - - - - - - - - - - - - - - - - - - i

List of Figures - - - - - - - - - - - - - - - - - - - - - - - ii

Introduction - - - - - - - - - - - - - - - - - - - - - - - - 1

File Search - - - - - - - - - - - - - - - - - - - - - - - - 1

Environment - - - - - - - - - - - - - - - - - - - - - - - - 1

Ute Tribal #11-22-55 - - - - - - - - - - - - - - - - - - - - 3

Field Methods - - - - - - - - - - - - - - - - - - - - - - - 5

Results - - - - - - - - - - - - - - - - - - - - - - - - - - 6

Recommendations - - - - - - - - - - - - - - - - - - - - - - 6

References Cited - - - - - - - - - - - - - - - - - - - - - - 7

## List of Figures

Figure 1. Location of the Berry Petroleum Co. proposed Ute Tribal #11-22-55 well, its access and pipeline on 7.5'/1964 USGS quadrangle map Duchesne SW, Duchesne County, Utah. - - - - - - - - - - - - - - - - - - - - - - - - - - - - - - 2

Figure 2. View to south of the Ute Tribal #11-22-55 well centerstake and well pad area. - - - - - - - - - - - - - 4

Figure 3. Figure 3. Oblique view to south of Ute Tribal #11-22-55 well centerstake and the colluvial sediments on and surrounding the proposed well pad. - - - - - - - - - - - 4

## Introduction

An Independent Archaeologist (AIA) was contacted by a representative of Berry Petroleum Co., to conduct a cultural resources investigation of the proposed Ute Tribal well #11-22-55 (Alt. #1: 2202′ FSL, 1978′ FEL), its access and pipeline. The location of the project area is in the NE/SW 1/4 of Section 22, T5S, R5W, Duchesne County, Utah (Figure 1).

The proposed access and pipeline is a existing oil and gas field service road and pipeline that is adjacent immediately north of the proposed well pad.

The land surface is administered by the United States, Bureau of Indian Affairs, Phoenix Area Office, Uintah-Ouray Agency, and the Uintah-Ouray Ute tribe, Fort Duchesne, Utah. A total of 10 acres (10 block, and 0 linear) was surveyed. Fieldwork was authorized through an access permit issued by the Energy and Minerals Resource Division of the Uintah-Ouray Ute tribe. The field work was conducted on April 7, 2004 by AIA archaeologist James Truesdale, and accompanied by Rudy Myore (technician, Energy and Minerals Resource Division, Uintah-Ouray Ute tribe). All the field notes and maps are located in the AIA office in Laramie, Wyoming.

## File Search

A GIS file search was conducted at the Utah Division of State History (UDSH), Antiquities Section, Records Division on March 26, 2004. In addition, AIA's USGS quadrangle Duchesne SE and Duchesne SW base maps were updated from UDSH Records division Duchesne SE and Duchesne SW base maps on February 2, 2004. One previous project (U-02-MM-685(i) had been conducted in the project area. However, no cultural materials were recorded during this project. No additional projects and/or cultural resources have been previously recorded in or adjacent to the project area.

## Environment

Physiographically, the project is located in Sowers Canyon Brundage Canyon area of the Uinta Basin, approximately 25 miles southwest of Myton, Utah. The Uinta Basin is structurally the lowest part of the Colorado Plateau geographical province (Thornbury 1965:425). The Uinta Basin is a large, relatively flat, bowl shaped, east-west asymmetrical syncline near the base of the Uinta Mountains (Stokes 1986:231). The topography is characteristic of sloping surfaces which incline northward and are mainly dip slopes on the harder layers of Green River and Uinta Formations. The basin contains a thick section of more than 9000 feet (2743.9 m) of early Tertiary rocks (Childs 1950). These rocks are mainly Paleocene and Eocene in age and consist of sandstone,

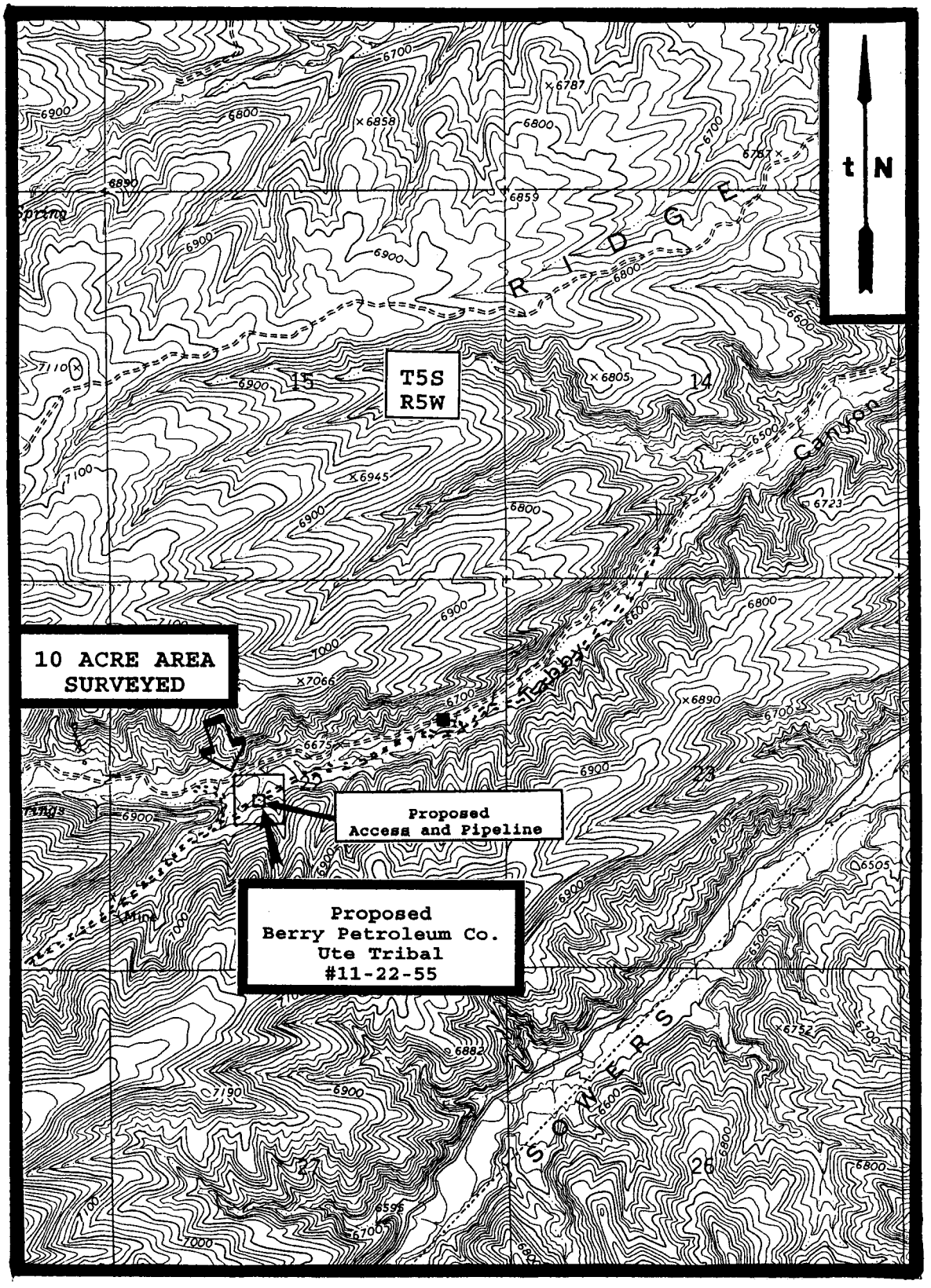


Figure 1. Location of the Berry Petroleum Co. proposed Ute Tribal #11-22-55 well, its access and pipeline on 7.5'/1964 USSG quadrangle map Duchesne SW, Duchesne County, Utah.

clay and shale lacustrine, fluviatile, and deltaic continental deposits, most famous of which are the lacustrine Green River Beds.

The project area is situated in Tabby Canyon. The Tabby Canyon drainage trends northeast approximately 8 miles to Antelope Creek and then 10 miles north to the Duchesne River.

Vegetation in the project area is characteristic of a Pinon/Juniper community. Species observed in the project area include; Pinyon pine (Pinus Edulis), juniper (Juniperus Osteosperma), curl-leaf mountain mahogany (Cercocarpus ledifolius), shadscale (Atriplex confertifolia), sand sage, (Artemesia filifolia), saltbush (Atriplex nuttallii), rabbitbrush (Chrysothamnus viscidiflorus), winterfat (Eurotia lanata), greasewood (Sarcobatus baileyi), Indian ricegrass (Oryzopsis hymenoides), desert needlegrass (Stipa speciosa), wild buckwheat, Eriogonum ovvalifolium), silky lupine (Lupinus sericeus), desert globemallow (Bromus tectorum), sky rocket (Gilia aggregata), peppergrass (Lepidium perfoliatum), Russian thistle (Salsola kali), and prickly pear cactus (Opuntia spp.).

Ute Tribal #11-22-55

The immediate proposed Berry Petroleum Co. Ute Tribal #11-22-55 well is situated on the top of a small south-north trending ridge adjacent immediately south of the Tabby Canyon drainage (Figure 2). This small ridge is part of the northern drainage slope of the much larger southwest-northeast trending ridge between Tabby Canyon and Sowers Canyon.

Sediments on the ridge top and slope, surrounding the well pad, consist of shallow (<5 cm) tan, grey to grayish brown silty sandy loam mixed with small to medium sized flat angular pieces of sandstone (Figure 3). Vegetation on the well location is dominated by Pinyon/juniper with a understory of mountain mahogany, low sage, yucca, prickly pear cactus and bunchgrasses.

The proposed access and pipeline is a existing oil and gas field service road and pipeline that is adjacent immediately north of the proposed well pad. The access and pipeline trend southwest 200 feet (60.9 ) across the relatively flat colluvial fan to the proposed well pad. The colluvial fan exhibits poorly sorted, loosely compacted, silty sandy colluvium (talus) mixed with small to medium sized angular pieces of sandstone, clay and shale. Vegetation along the access and pipeline consist of low sage, rabbitbrush, bunchgrasses, and prickly pear cactus.

The surrounding Tabby Canyon area ridge surfaces are dominated by exposures of Uintah formation sandstone, clay and shales. Sediments are dominated by residual angular pieces of Uinta formation sandstone that may exhibit a extremely dark desert




Figure 2. View to south of the proposed Ute Tribal #11-22-55 well centerstake and well pad area.

Figure 3. Oblique view to south of Ute Tribal #11-22-55 well centerstake and the colluvial sediments on and surrounding the proposed well pad.

varnish (patination). The surrounding area vegetation is characteristic of a Pinyon/juniper community with a understory of mountain mahogany, low sagebrush, yucca, bunchgrasses along the hill and ridge slopes, and low sagebrush community in the ridge top flats and open parks. The proposed well location is located at an elevation of 6725 feet (2050.3 m) AMSL.

Field Methods

A total of 10 acres was surveyed around the centerstake of the proposed well location to allow for relocation of the pad if necessary. The survey was accomplished by walking transects spaced no more than 15 meters apart. The proposed access and pipeline is a existing oil and gas field service road and pipeline that runs up the bottom of Tabby Canyon adjacent immediately north of the proposed well pad. Therefore, the proposed access and pipeline are located within the 10 acre area surveyed around the proposed well centerstake. Thus, 0 linear acres was surveyed.

Geologic landforms (rockshelters, alcoves, ridge tops and saddles) and areas of subsurface exposure (ant hills, blowouts, rodent holes and burrow, eroding slopes and cutbanks) were examined with special care in order to located cultural resources (sites, isolates) and possibly help assess a sites sedimentary integrity and potential for the presence and/or absence of buried intact cultural deposits. The entire surface area of ridge tops were covered. All exposures of sandstone cliff faces, alcoves or rockshelter, and talus slopes were surveyed.

When cultural materials are discovered, a more thorough survey of the immediate vicinity is conducted in order to locate any associated artifacts and to determine the horizontal extent (surface area) of the site. If no other artifacts are located during the search then the initial artifact is recorded as an isolated find. At times, isolated formal tools (typical end scrapers, projectile points) were drawn and measured. The isolate was then described and its location plotted on a U.S.G.S. topographic map using UTM coordinates.

When sites are found a Intermountain Antiquities Computer System (IMACS) form is used to record the site. At all sites, selected topographic features, site boundaries, stone tools and cultural features (hearths, foundations, trash dumps and trails) are mapped. Sites are mapped onto a 1:10 cm K&E grid paper using a Brunton compass, UTM coordinates, and pacing off distances from a mapping station (datum). All debitage is inventoried using standard recording techniques (Truesdale 1995 et al 1995:7) according to material type, basic flake type, and so on. Selected (mostly complete) stone tools and projectile points are drawn and/or measured. All features (rockart panel(s), hearths, foundations, trash dumps and trails), are measured and described,

while selected features are either drawn or photographed.

Site location data is recorded by a GARMIN Global Positioning System (GPS III Plus or E-Trex Legend). Universal Transverse Mercator (UTM) grid data is recorded in an obvious way (ie. UTM Zone 12; NAD 83; centroid coordinate: 06/15/927 mE 44/17/443 mN), along with its Estimated Position Error (EPE) and Dilution of Precision (DOP). Site elevations are taken along with each UTM coordinate. Using the GPS data, the site location was then placed on a USGS 7.5′ quadrangle map.

Results

A total of 10 acres (10 block, 0 linear) were surveyed for cultural resources within and around the proposed Berry Petroleum Co. Ute Tribal #11-22-55 and along its access and pipeline. No cultural resources were recorded during the survey.

Recommendations

A total of 10 acres (10 block, 0 linear) were surveyed for cultural resources within and around the proposed Berry Petroleum Co. Ute Tribal #11-22-55 and along its access and pipeline.

No cultural resources were recorded during the survey. The possibility of buried and intact cultural materials located on the proposed well pad or along its, access and pipeline is low. Therefore, no additional archaeological work is necessary and clearance is recommended for the construction of the proposed Ute Tribal #11-22-55 well pad, its access and flowline.

## REFERENCES CITED


Childs, O.E.
1950 Geologic history of the Uinta Basin, Utah Geological and Mineralogical Survey. Guidebook to the Geology of Utah, NO. 5:49-59.

Stokes, William Lee
1986 Geology of Utah. Contributions by Utah Museum Natural History, and Utah Geological and Mineral Survey Department of Natural Resources. Utah Museum of Natural History, Occasional Papers, Number 6.

Thornbury, William D.
1965 Regional Geomorphology of the United States. John Wiley & Sons, Inc.

# BERRY PETROLEUM Company

## UTE TRIBAL #11-22-55

**LOCATED IN DUCHESNE COUNTY, UTAH**
**SECTION 22, T5S, R5W, U.S.B.&M.**

**PHOTO: VIEW FROM LOCATION STAKE** **CAMERA ANGLE: NORTHWESTERLY**

**PHOTO: VIEW FROM BEGINNING OF PROPOSED ACCESS** **CAMERA ANGLE: SOUTHWESTERLY**


- Since 1964 -

Uintah Engineering & Land Surveying
85 South 200 East Vernal, Utah 84078
435-789-1017 uels@uelsinc.com


| LOCATION PHOTOS | 01 MONTH | 15 DAY | 04 YEAR | PHOTO |
|---|---|---|---|---|
| TAKEN BY: J.F. | DRAWN BY: T.H. | REVISED: 00-00-00 | | |

# BERRY PETROLEUM COMPANY

LOCATION LAYOUT FOR

UTE TRIBAL #11-22-55
SECTION 22, T5S, R5W, U.S.B.&M.
2202' FSL 1978' FWL

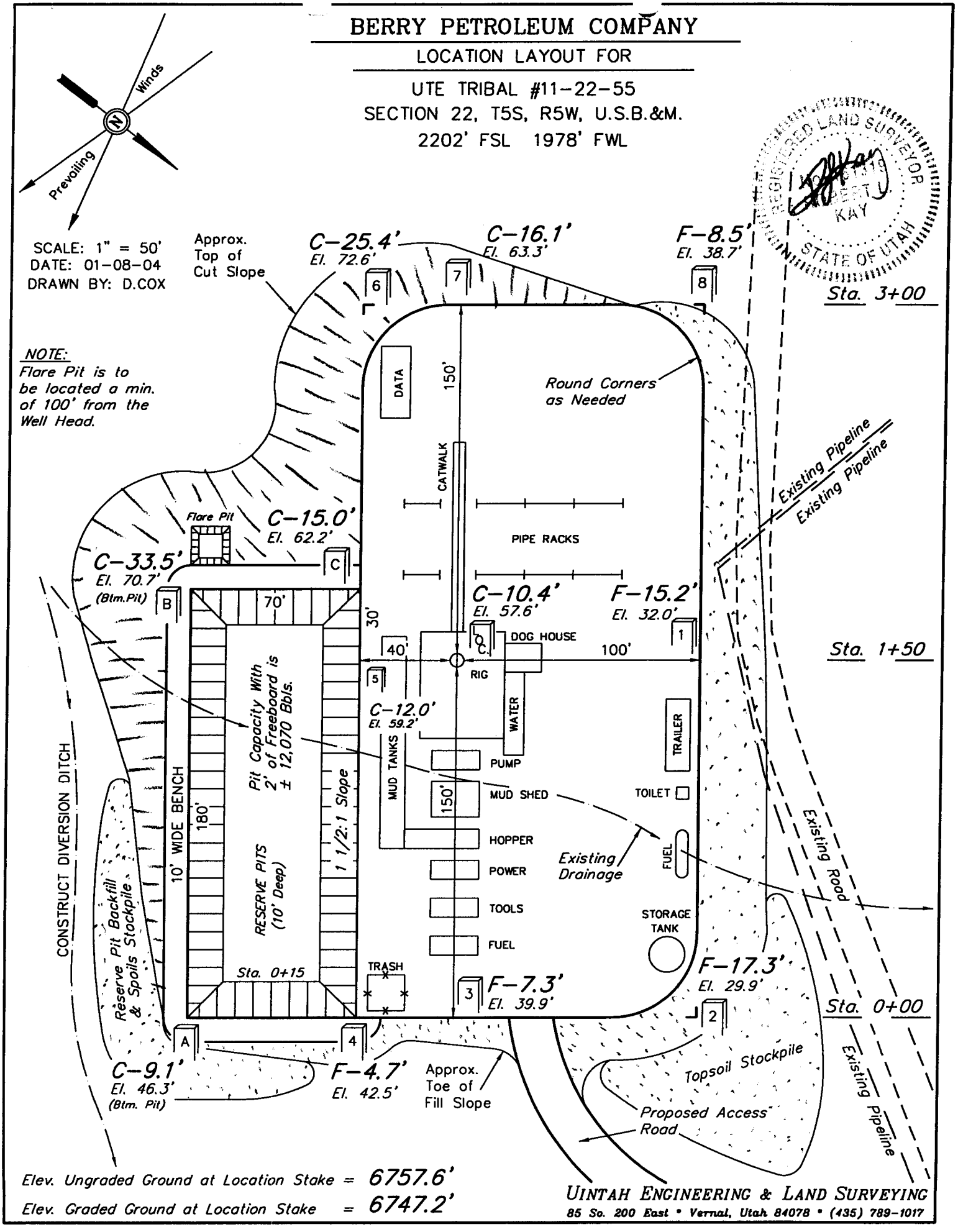


Elev. Ungraded Ground at Location Stake = 6757.6'

Elev. Graded Ground at Location Stake = 6747.2'

UINTAH ENGINEERING & LAND SURVEYING
85 So. 200 East • Vernal, Utah 84078 • (435) 789-1017

# BERRY PETROLEUM COMPANY

## TYPICAL CROSS SECTIONS FOR

UTE TRIBAL #11-22-55
SECTION 22, T5S, R5W, U.S.B.&M.
2202' FSL 1978' FWL

1" = 20'
X-Section Scale
1" = 50'

DATE: 01-08-04
DRAWN BY: D.COX

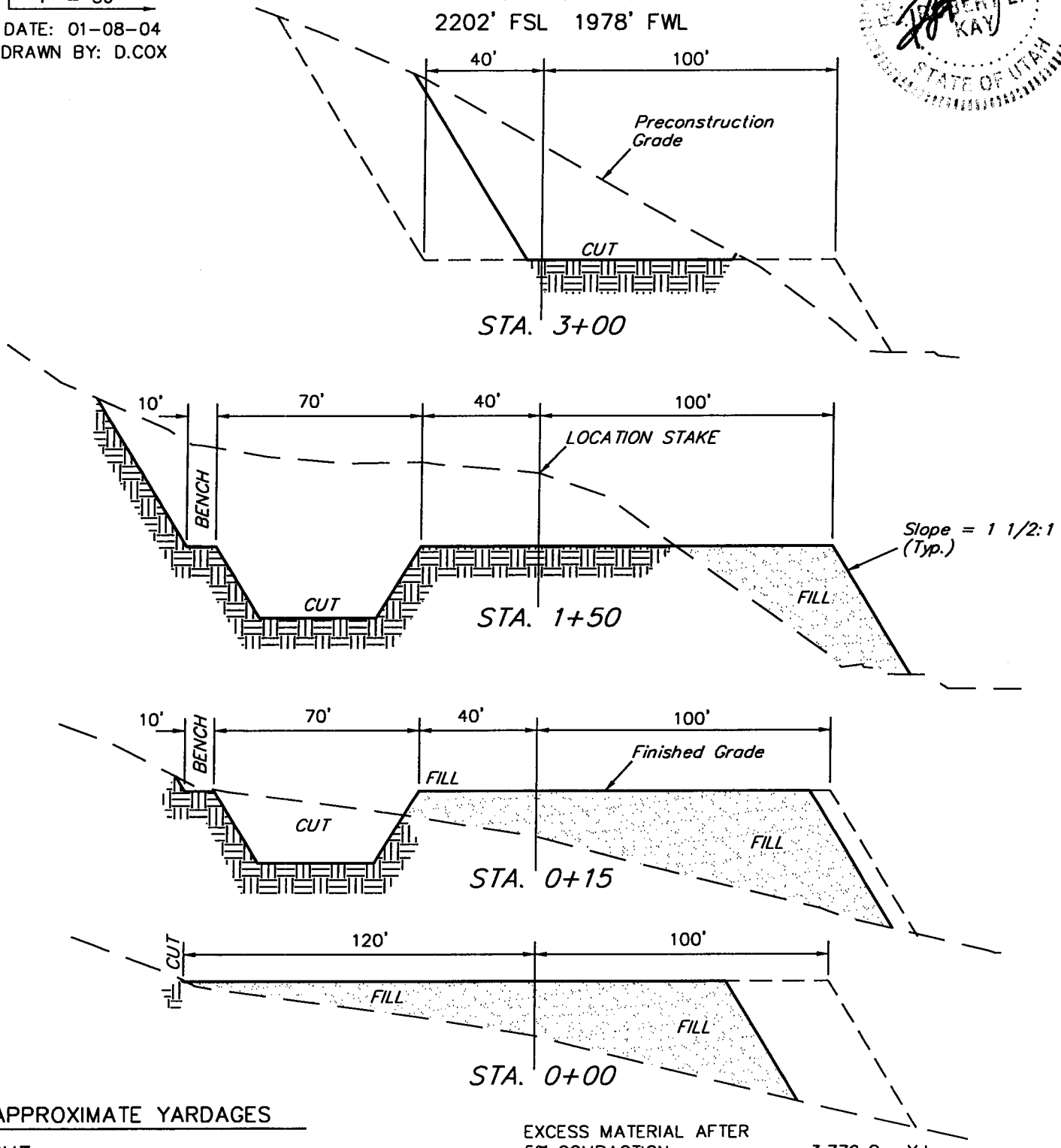


## APPROXIMATE YARDAGES

CUT
(12") Topsoil Stripping = 2,080 Cu. Yds.
Remaining Location = 12,720 Cu. Yds.

TOTAL CUT = 14,800 CU.YDS.
FILL = 10,480 CU.YDS.

EXCESS MATERIAL AFTER 5% COMPACTION = 3,770 Cu. Yds.
Topsoil & Pit Backfill (1/2 Pit Vol.) = 3,770 Cu. Yds.
EXCESS UNBALANCE (After Rehabilitation) = 0 Cu. Yds.


*UINTAH ENGINEERING & LAND SURVEYING*
*85 So. 200 East • Vernal, Utah 84078 • (435) 789-1017*

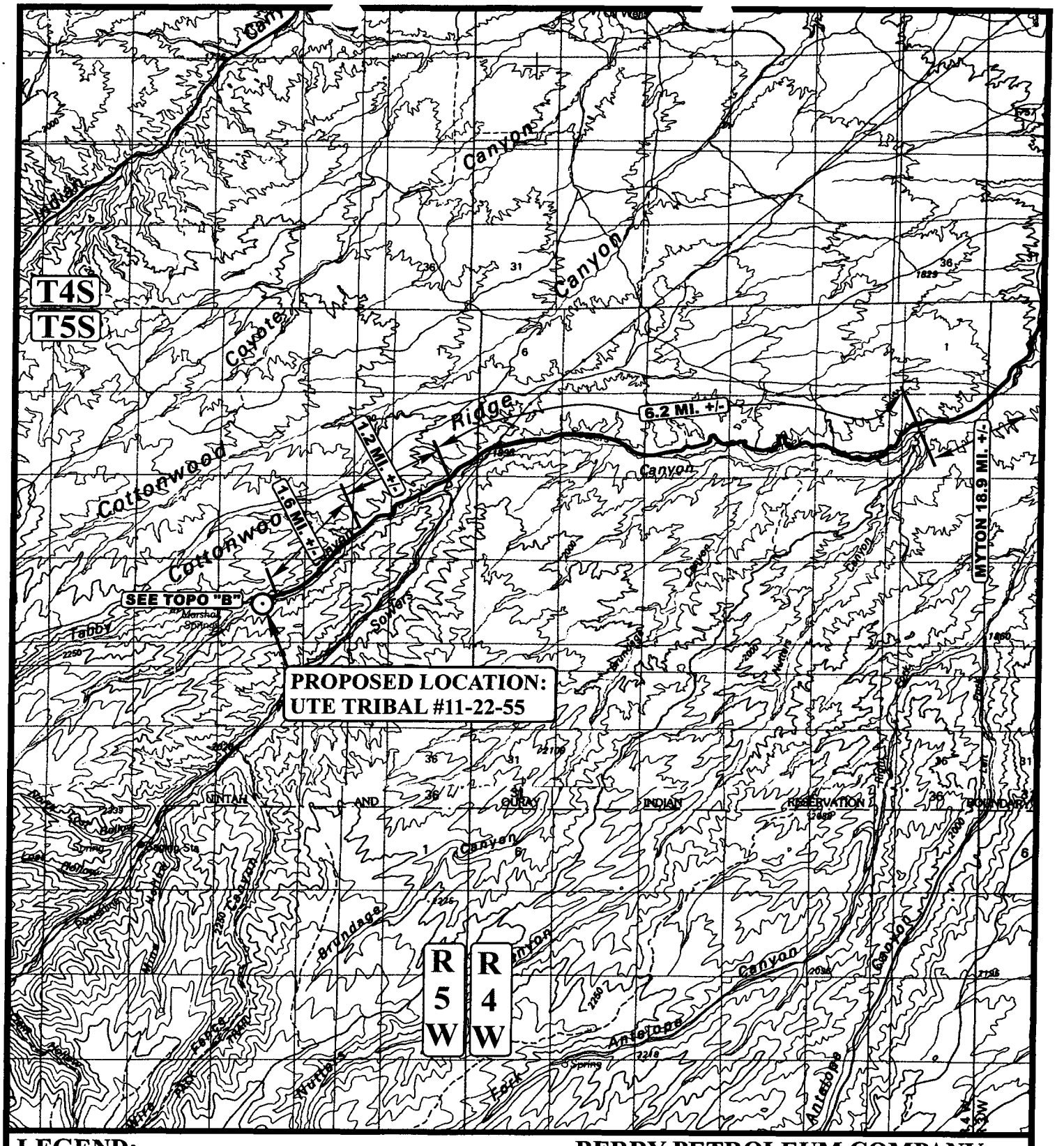


**LEGEND:**

⊙ PROPOSED LOCATION

N

**BERRY PETROLEUM COMPANY**

**UTE TRIBAL #11-22-55**
**SECTION 22, T5S, R5W, U.S.B.&M.**
**2202' FSL 1978' FWL**


UEIS
Uintah Engineering & Land Surveying
85 South 200 East Vernal, Utah 84078
(435) 789-1017 * FAX (435) 789-1813


| TOPOGRAPHIC MAP | 01 MONTH | 15 DAY | 04 YEAR | A TOPO |
|---|---|---|---|---|
| SCALE: 1:100,000 | DRAWN BY: T.H. | REVISED: 00-00-00 | | |

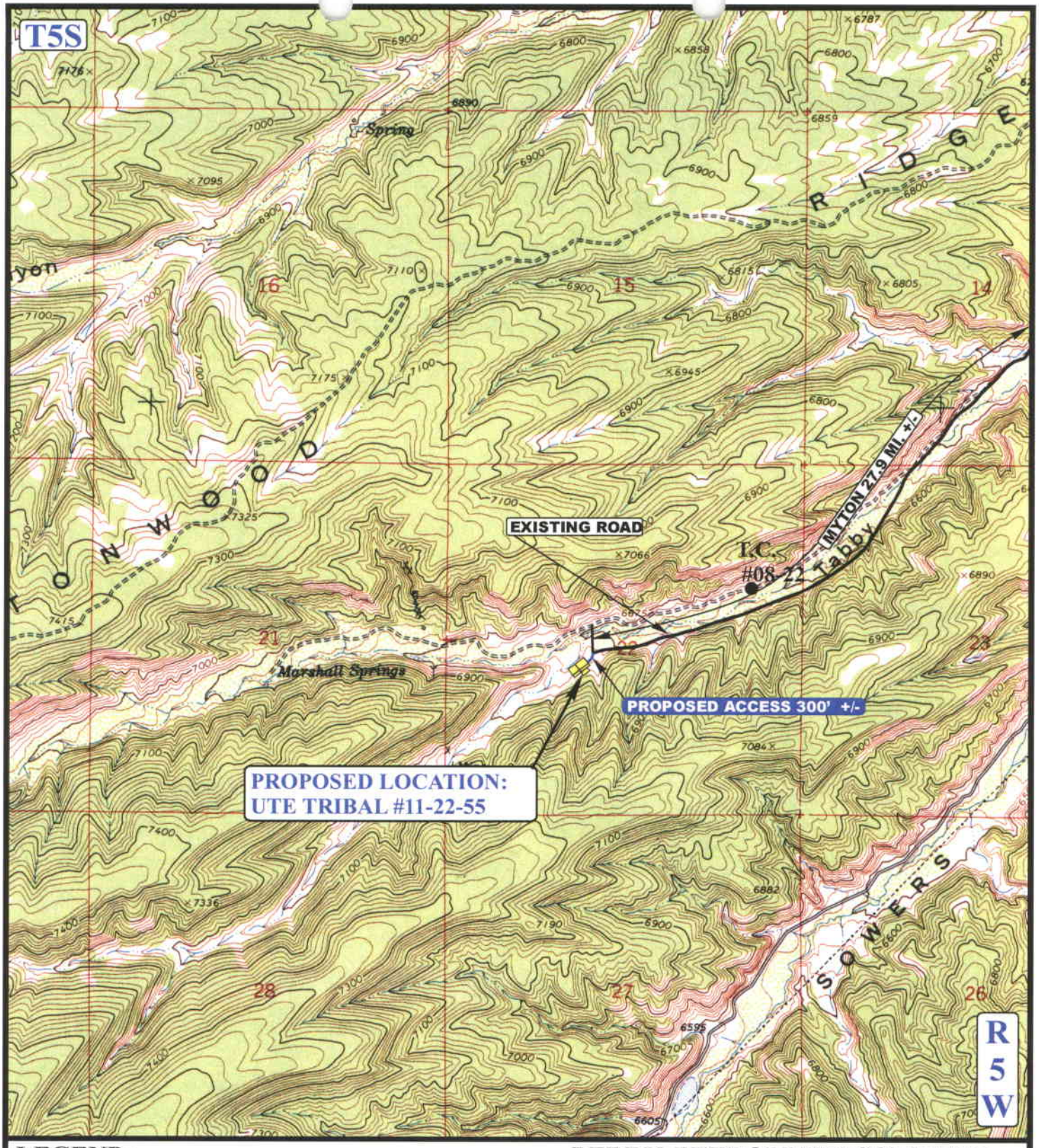


**LEGEND:**

EXISTING ROAD

PROPOSED ACCESS ROAD

N

**BERRY PETROLEUM COMPANY**

**UTE TRIBAL #11-22-55**
**SECTION 22, T5S, R5W, U.S.B.&M.**
**2202' FSL 1978' FWL**


Uintah Engineering & Land Surveying
85 South 200 East Vernal, Utah 84078
(435) 789-1017 * FAX (435) 789-1813


| TOPOGRAPHIC MAP | 01 MONTH | 15 DAY | 04 YEAR | B TOPO |
|---|---|---|---|---|
| SCALE: 1" = 2000' | DRAWN BY: T.H. | REVISED: 00-00-00 | | |

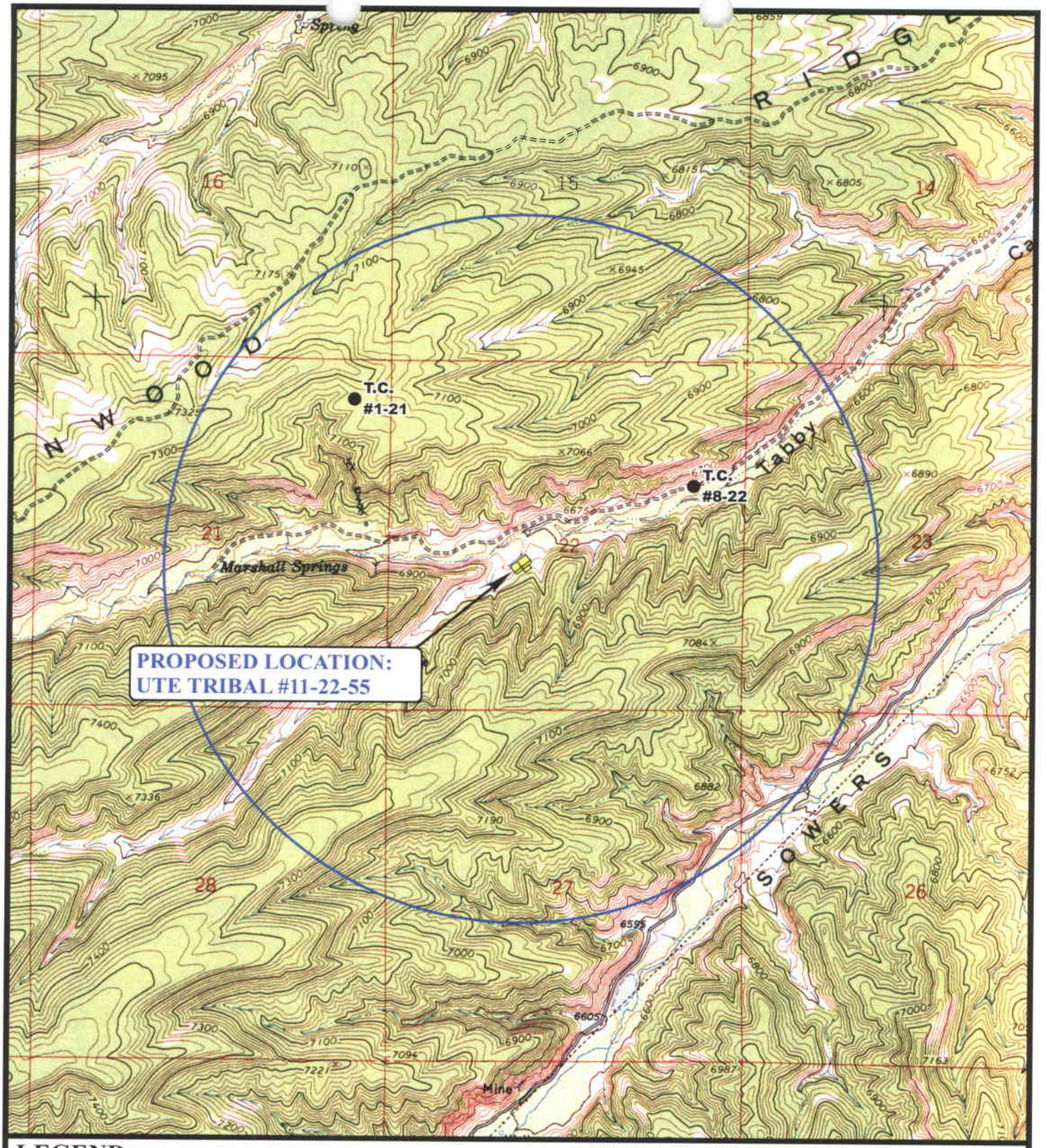


## LEGEND:

- DISPOSAL WELLS
- PRODUCING WELLS
- SHUT IN WELLS
- WATER WELLS
- ABANDONED WELLS
- TEMPORARILY ABANDONED

N

## BERRY PETROLEUM COMPANY

UTE TRIBAL #11-22-55
SECTION 22, T5S, R5W, U.S.B.&M.
2202' FSL 1978' FWL

Uintah Engineering & Land Surveying
85 South 200 East Vernal, Utah 84078
(435) 789-1017 * FAX (435) 789-1813

| TOPOGRAPHIC MAP | 01 MONTH | 15 DAY | 04 YEAR | C TOPO |
|---|---|---|---|---|
| SCALE: 1" = 2000' | DRAWN BY: T.H. | REVISED: 00-00-00 | | |

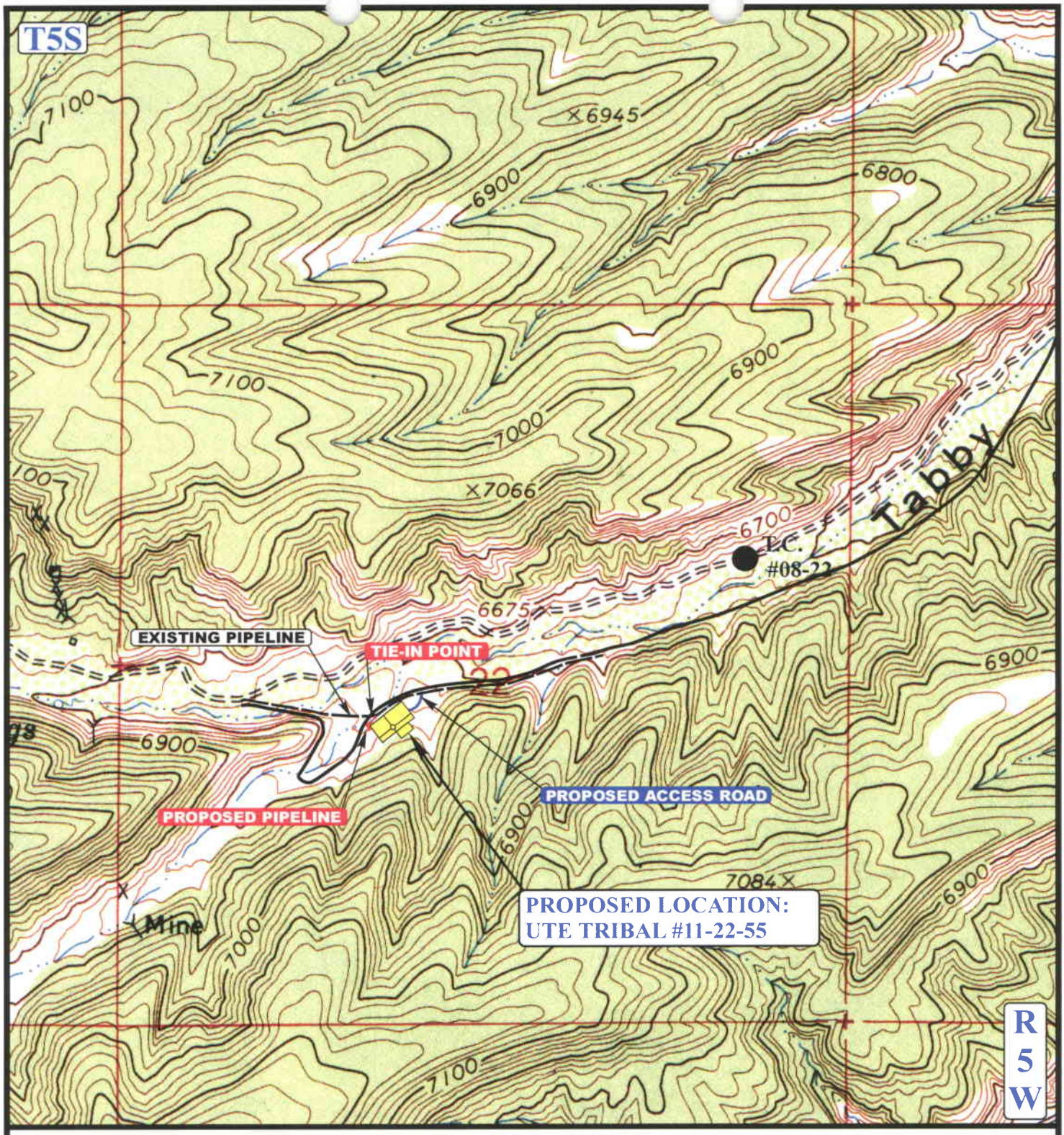


APPROXIMATE TOTAL PIPELINE DISTANCE = 110' +/-

**LEGEND:**

PROPOSED ACCESS ROAD
EXISTING PIPELINE
PROPOSED PIPELINE

N

**BERRY PETROLEUM COMPANY**

UTE TRIBAL #11-22-55
SECTION 22, T5S, R5W, U.S.B.&M.
2202' FSL 1978' FWL


Uintah Engineering & Land Surveying
85 South 200 East Vernal, Utah 84078
(435) 789-1017 * FAX (435) 789-1813


| TOPOGRAPHIC MAP | 01 MONTH | 15 DAY | 04 YEAR | D TOPO |
|---|---|---|---|---|
| SCALE: 1" = 1000' | DRAWN BY: T.H. | REVISED: 00-00-00 | | |

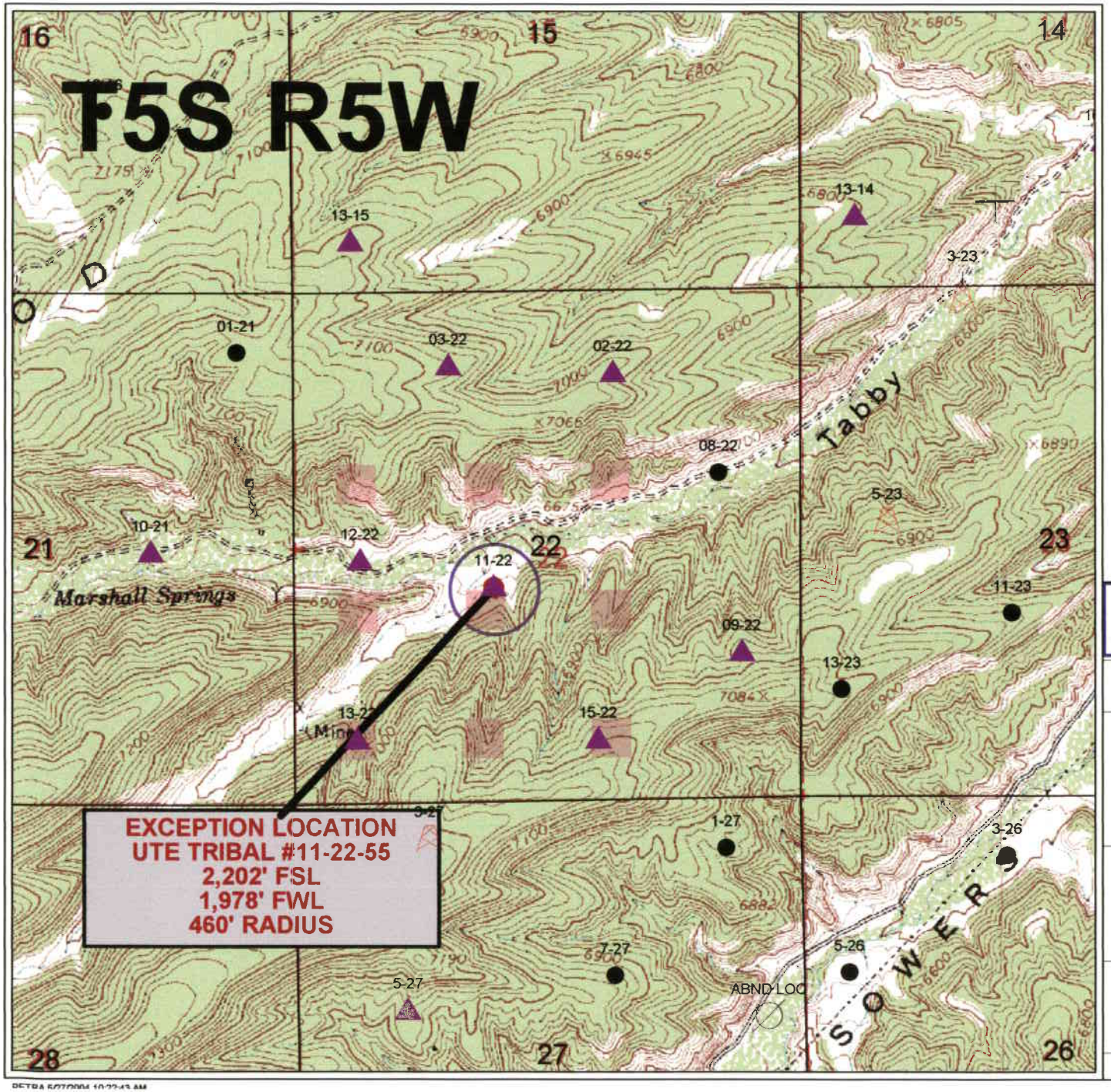


Berry Petroleum Company

**Brundage Canyon Project**

**Ute Tribal #11-22-55**

**Exception Location Plat**

Sec. 22, T5S R5W - Duchesne Co, Utah

WELL SYMBOLS

- Abandon Location in Brundage
- 2004 Oil Well
- Pending APD - Pre-Onsite
- Oil Well

0 1,528 3,056

FEET

May 27, 2004

004

# WORKSHEET
# APPLICATION FOR PERMIT TO DRILL

APD RECEIVED: 06/04/2004

API NO. ASSIGNED: 43-013-32607

WELL NAME: UTE TRIBAL 11-22-55

OPERATOR: BERRY PETROLEUM COMPANY ( N2480 )

CONTACT: DEBBIE WISENER

PHONE NUMBER: 435-722-1325

PROPOSED LOCATION:

NESW 22 050S 050W

SURFACE: 2202 FSL 1978 FWL

BOTTOM: 2202 FSL 1978 FWL

DUCHESNE

BRUNDAGE CANYON ( 72 )

LEASE TYPE: 2 - Indian

LEASE NUMBER: 14-20-H62-4754

SURFACE OWNER: 2 - Indian

PROPOSED FORMATION: GRRV

COALBED METHANE WELL? NO

INSPECT LOCATN BY: / /

| Tech Review | Initials | Date |
|---|---|---|
| Engineering | | |
| Geology | | |
| Surface | | |

LATITUDE: 40.03082

LONGITUDE: 110.43552

RECEIVED AND/OR REVIEWED:

✓ Plat

✓ Bond: Fed[] Ind[2] Sta[] Fee[]
(No. RLB0005651 )

N Potash (Y/N)

N Oil Shale 190-5 (B) or 190-3 or 190-13

✓ Water Permit
(No. 43-11041 )

N RDCC Review (Y/N)
(Date: )

N/A Fee Surf Agreement (Y/N)

LOCATION AND SITING:

___ R649-2-3.

Unit ___

___ R649-3-2. General
Siting: 460 From Qtr/Qtr & 920' Between Wells

✓ R649-3-3. Exception

___ Drilling Unit
Board Cause No: ___
Eff Date: ___
Siting: ___

___ R649-3-11. Directional Drill

COMMENTS: Sop, Separate File

STIPULATIONS: 1- Federal Approval
2- Spacing Stip

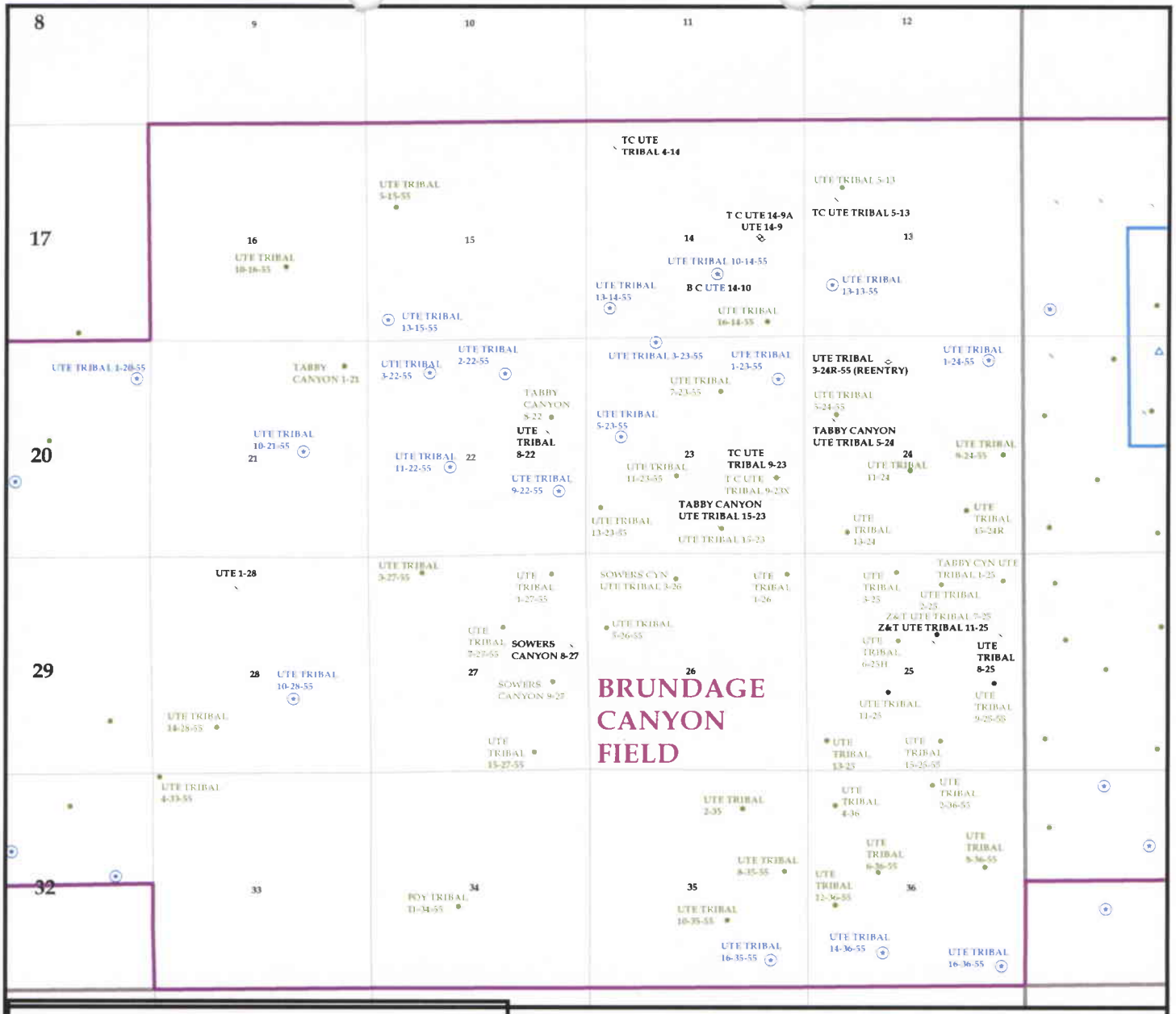


**OPERATOR: BERRY PETROLEUM CO (N2480)**

**SEC. 22 T.5S, R.5W**

**FIELD: BRUNDAGE CANYON (72)**

**COUNTY: DUCHESNE**

**SPACING: R649-3-3 / EXCEPTION LOCATION**

**Well Status**

- GAS INJECTION
- GAS STORAGE
- LOCATION ABANDONED
- NEW LOCATION
- PLUGGED & ABANDONED
- PRODUCING GAS
- PRODUCING OIL
- SHUT-IN GAS
- SHUT-IN OIL
- TEMP. ABANDONED
- TEST WELL
- WATER INJECTION
- WATER SUPPLY
- WATER DISPOSAL

**Land Status**

- Private Not Classed
- Forest Service
- BLM
- State Lands
- Native American
- Private
- Military
- National Parks
- State Parks
- State Wilderness
- National Recreation
- US Wildlife
- Wilderness
- Bankhead Jones
- Soveriegn Lands
- Water
- Intermittent Water
- Section Line
- Township Boundary

Utah Oil Gas and Mining

N
W E
S

**PREPARED BY: DIANA WHITNEY**
**DATE: 8-JUNE-2004**

State of Utah

Department of
Natural Resources

ROBERT L. MORGAN
*Executive Director*

Division of
Oil, Gas & Mining

LOWELL P. BRAXTON
*Division Director*

OLENE S. WALKER
*Governor*

GAYLE F. McKEACHNIE
*Lieutenant Governor*

June 7, 2004

Berry Petroleum Company
Rt. 3, Box 3020
Roosevelt, UT 84066

Re: Ute Tribal 11-22-55 Well, 2202' FSL, 1978' FWL, NE SW, Sec. 22, T. 5 South, R. 5 West, Duchesne County, Utah

Gentlemen:

Pursuant to the provisions and requirements of Utah Code Ann.§ 40-6-1 *et seq.*, Utah Administrative Code R649-3-1 *et seq.*, and the attached Conditions of Approval, approval to drill the referenced well is granted.

Appropriate information has been submitted to DOGM and administrative approval of the requested exception location is hereby granted.

This approval shall expire one year from the above date unless substantial and continuous operation is underway, or a request for extension is made prior to the expiration date. The API identification number assigned to this well is 43-013-32607.

Sincerely,

for John R. Baza
Associate Director

pab
Enclosures

cc: Duchesne County Assessor
Bureau of Land Management, Vernal District Office

**Operator:** Berry Petroleum Company

**Well Name & Number** Ute Tribal 11-22-55

**API Number:** 43-013-32607

**Lease:** 14-20-H62-4754

**Location:** NE SW **Sec.** 22 **T.** 5 South **R.** 5 West

## Conditions of Approval

1. General

   Compliance with the requirements of Utah Admin. R. 649-1 *et seq.*, the Oil and Gas Conservation General Rules, and the applicable terms and provisions of the approved Application for permit to drill.

2. Notification Requirements

   Notify the Division within 24 hours of spudding the well.

   - Contact Carol Daniels at (801) 538-5284.

   Notify the Division prior to commencing operations to plug and abandon the well.

   - Contact Dan Jarvis at (801) 538-5338

3. Reporting Requirements

   All required reports, forms and submittals will be promptly filed with the Division, including but not limited to the Entity Action Form (Form 6), Report of Water Encountered During Drilling (Form 7), Weekly Progress Reports for drilling and completion operations, and Sundry Notices and Reports on Wells requesting approval of change of plans or other operational actions.

4. State approval of this well does not supersede the required federal approval, which must be obtained prior to drilling.

5. This proposed well is located in an area for which drilling units (well spacing patterns) have not been established through an order of the Board of Oil, Gas and Mining (the "Board"). In order to avoid the possibility of waste or injury to correlative rights, the operator is requested, once the well has been drilled, completed, and has produced, to analyze geological and engineering data generated therefrom, as well as any similar data from surrounding areas if available. As soon as is practicable after completion of its analysis, and if the analysis suggests an area larger than the quarter-quarter section upon which the well is located is being drained, the operator is requested to seek an appropriate order from the Board establishing drilling and spacing units in conformance with such analysis by filing a Request for Agency Action with the Board.

Form 3160-3
(November 1983)
(formerly 9-331C)

**SUBMIT IN TRIPLICATE***
(Other instructions on reverse side)

Form approved.
Budget Bureau No. 1004-0136
Expires December 31, 1988

006

**UNITED STATES**
**DEPARTMENT OF THE INTERIOR**
BUREAU OF LAND MANAGEMENT

# APPLICATION FOR PERMIT TO DRILL, DEEPEN, OR PLUG BACK

5. LEASE DESIGNATION AND SERIAL NO.: 14-20-H62-4754

6. IF INDIAN, ALLOTTEE OR TRIBE NAME: UTE

7. UNIT AGREEMENT NAME: UTU-76966

8. FARM OR LEASE NAME: UTE TRIBAL

9. WELL NO.: 11-22-55

10. FIELD AND POOL, OR WILDCAT: BRUNDAGE CANYON

11. SEC., T., R., M., OR BLK, AND SURVEY OR AREA: SEC. 22, T.5S., R.5W.

1a. TYPE OF WORK: DRILL [X] DEEPEN [ ] PLUG BACK [ ]

b. TYPE OF WELL: Oil well [X] Gas well [ ] OTHER Single zone [X] Multiple zone [ ]

2. NAME OF OPERATOR: BERRY PETROLEUM COMPANY

3. ADDRESS OF OPERATOR: 1614 SOUTH 2000 WEST, RT. 3 BOX 3020, ROOSEVELT, UT. 84066

4. LOCATION OF WELL (Report location clearly and in accordance with any State requirements.*)
At surface: (NE/SW) 2202' FSL, 1978' FWL — 40.030908 LAT, 110.435978 LONG
At proposed prod. zone: SAME AS ABOVE

14. DISTANCE IN MILES AND DIRECTION FROM NEAREST TOWN OR POST OFFICE*: 27.9 MILES FROM MYTON, UTAH 43-013-32607

12. COUNTY OR PARISH: DUCHESNE

13. STATE: UTAH

15. DISTANCE FROM PROPOSED* LOCATION TO NEAREST PROPERTY OR LEASE LINE, FT. (Also to nearest drlg. unit line, if any): 1978'

16. NO. OF ACRES IN LEASE: 640

17. NO OF ACRES ASSIGNED TO THIS WELL: 40

18. DISTANCE FROM PROPOSED LOCATION* TO NEAREST WELL, DRILLING, COMPLETED OR APPLIED FOR, ON THIS LEASE. FT.: 2804'

19. PROPOSED DEPTH: 5709'

20. ROTARY OR CABLE TOOLS: ROTARY

21. ELEVATIONS (Show whether DF, RT, GR, etc.): 6747' GR

22. APPROX. DATE WORK WILL START*: REFER TO BPC SOP PLAN

23. PROPOSED CASING AND CEMENTING PROGRAM

| SIZE OF HOLE | SIZE OF CASING | WEIGHT PER FOOT | SETTING DEPTH | QUANTITY OF CEMENT |
|---|---|---|---|---|
| REFER TO BERRY PETROLEUM COMPANY SOP'S DRILLING PROGRAM/CASING DESIGN | | | | |

OPERATOR REQUESTS PERMISSION TO DRILL THE SUBJECT WELL. PLEASE SEE THE ATTACHED CONDITIONS FOR APPROVAL.

RECEIVED
SEP 07 2004
DIV. OF OIL, GAS & MINING

IF YOU REQUIRE ADDITIONAL INFORMATION PLEASE CONTACT:

EDDY COURTRIGHT
1614 SOUTH 2000 WEST
RT. 3 BOX 3020
ROOSEVELT, UTAH 84066

BOND # UTB000035

OFFICE: (435)722-1325 CELLULAR: (435)823-1862

PLEASE KEEP THIS INFORMATION ON THIS WELL **CONFIDENTIAL**

IN ABOVE SPACE DESCRIBE PROPOSED PROGRAM: If proposal is to deepen or plug back, give data on present productive zone and proposed new productive zone. If proposal is to drill or deepen directionally, give pertinent data on subsurface locations and measured and true vertical depths. Give blowout preventer program, if any.

24. SIGNED [signature] TITLE Production & Regulatory Technician DATE 05/20/04

(This space for Federal or State office use)

PERMIT NO. _____ APPROVAL DATE _____

APPROVED BY [signature] TITLE Assistant Field Manager Mineral Resources DATE 08/30/2004

CONDITIONS OF APPROVAL IF ANY

*See Instructions On Reverse Side

Title 18 U.S.C. Section 1001, makes it a crime for any person knowingly and willfully to make to any department or agency of the United States and false, fictitious or fraudulent statements or representations as to any matter within its jurisdiction.

NOTICE OF APPROVAL

CONDITIONS OF APPROVAL ATTACHED

CONDITIONS OF APPROVAL
APPLICATION FOR PERMIT TO DRILL

Company/Operator: Williams Production RMT Co.

Well Name & Number: Ute Tribal 11-22-55

API Number: 43-013-32607

Lease Number: 1420-H62-4754

Location: NESW Sec. 22 T.5S R.5W

Agreement: N/A

For more specific details on notification requirements, please check the Conditions of Approval for Notice to Drill and Surface Use Program.

## CONDITIONS OF APPROVAL

Approval of this application does not warrant or certify that the applicant holds legal or equitable title to those rights in the subject lease which would entitle the applicant to conduct operations thereon.

Be aware fire restrictions may be in effect when location is being constructed and/or when well is being drilled. Contact the appropriate Surface Management Agency for information.

DRILLING PROGRAM

1. Estimated Depth at Which Oil, Gas, Water, or Other Mineral Bearing Zones are Expected to be Encountered

Report ALL water shows and water-bearing sands to John Mayers of this office **prior to setting the next casing string or requesting plugging orders**. Faxed copies of State of Utah form OGC-8-X are acceptable. If noticeable water flows are detected, submit samples to this office along with any water analyses conducted.

All usable water and prospectively valuable minerals (as described by BLM at onsite) encountered during drilling, will be recorded by depth and adequately protected. All oil and gas shows will be tested to determine commercial potential.

2. Pressure Control Equipment

The BOP and related equipment shall meet the minimum requirements of Onshore Oil and Gas Order No. 2 for equipment and testing requirements, procedures, etc., for a **2M** system and individual components shall be operable as designed.

3. Casing Program and Auxiliary Equipment

As a minimum requirement, the cement behind the production casing must extend 200' above the top of the Green River Formation identified at ±1627'.

4. Coring, Logging and Testing Program

A cement bond log (CBL) will be run from the production casing shoe to the surface casing shoe and shall be utilized to determine the bond quality for the production casing

**Please submit to this office, in LAS format, an electronic copy of all logs run on this well This submission will replace the requirement for submittal of paper logs to the BLM.**

5. Notifications of Operations

Daily drilling and completion progress reports shall be submitted to this office on a weekly basis.

6. Other Information

All loading lines will be placed inside the berm surrounding the tank battery.
All off-lease storage, off-lease measurement, or commingling onlease or off-lease will have prior written approval from the AO.

In the event after-hours approvals are necessary, you must contact one of the following individuals:

Ed Forsman (435) 828-7874
Petroleum Engineer

Kirk Fleetwood (435) 828-7875
Petroleum Engineer

BLM FAX Machine (435) 781-4410

EPA'S LIST OF NONEXEMPT EXPLORATION AND PRODUCTION WASTES

While the following wastes are nonexempt, they are not necessarily hazardous.

Unused fracturing fluids or acids

Gas plant cooling tower cleaning wastes

Painting wastes

Oil and gas service company wastes, such as empty drums, drum rinsate, vacuum truck rinsate, sandblast media, painting wastes, spend solvents, spilled chemicals, and waste acids

Vacuum truck and drum rinsate from trucks and drums, transporting or containing nonexempt waste

Refinery wastes

Liquid and solid wastes generated by crude oil and tank bottom reclaimers

Used equipment lubrication oils

Waste compressor oil, filters, and blowdown

Used hydraulic fluids

Waste solvents

Waste in transportation pipeline-related pits

Caustic or acid cleaners

Boiler cleaning wastes

Boiler refractory bricks

Incinerator ash

Laboratory wastes

Sanitary wastes

Pesticide wastes

Radioactive tracer wastes

Drums, insulation and miscellaneous solids.

## SURFACE USE PROGRAM
## CONDITIONS OF APPROVAL (COAs)

Berry Petroleum Company (Berry) will assure the Ute Tribe that any/all contractors and subcontractors have acquired a current Tribal Business License and have updated "Access Permits" prior to construction. All Berry personnel, contractors and subcontractors will have these permits in their vehicles at all times. Companies that have not complied with this COA will be in violation of the Ute Tribal Business License Ordinance, and will be subject to fines and penalties.

Berry employees, representatives, and/or authorized personnel (subcontractors) shall not carry firearms on their person or in their vehicles while working on the Uintah and Ouray Indian Reservation.

Berry employees and/or authorized personnel (subcontractors) in the field will have approved applicable APDs and/or ROW permits/authorizations on their person(s) during all phases of construction.

Berry will notify the Ute Tribe and Bureau of Indian Affairs (BIA) in writing of any requested modification of APDs or Rights-Of Way (ROW). Berry shall receive written notification of authorization or denial of the requested modification. Without authorization, Berry will be subject to fines and penalties.

The Ute Tribe Energy & Minerals Department shall be notified in writing 48 hours in advance of any construction activity. The Ute Tribal office is open Monday through Thursday. A Tribal Technician is to routinely monitor construction. Berry shall make arrangements with the Ute Energy & Minerals Department for all monitoring that will exceed regular working hours for Tribal Technicians. A qualified Archaeologist accompanied by a Tribal Technician will monitor any trenching construction involved in the pipeline construction. Berry is to inform the contractors to maintain construction of the pipelines within the approved right of ways.

A corridor ROW, 30 feet wide and 292 feet long, shall be granted for the pipeline and for the new access road. The constructed travel width of the new access road shall be limited to 18 feet. Upon authorization by the Ute Tribe Energy & Minerals Department, the ROW may be wider where sharp curves; deep cuts and fills occur; or, where intersections with other roads are required.

Culverts and diversion ditches will be placed and constructed where needed.

Upon completion of the pertinent APD and ROW construction, Berry will notify the Ute Tribe Energy & Minerals Department for a Tribal Technician to verify the Affidavit of Completion.

Production waters, oil, and other byproducts shall not be placed on access roads or the well pad.

All vehicular traffic, personnel movement, construction and restoration operations will be confined to the areas examined and approved and to the existing roadways and/or evaluated access routes.

Berry will implement "Safety and Emergency Plan" and ensure plan compliance.

Berry shall stop construction activities and notify personnel from the Ute Tribe Energy & Minerals Department and BIA if cultural remains including paleontology resources (vertebrate fossils) are exposed or identified during construction. The Ute Tribe Department of Cultural Rights and Protection and the BIA will provide mitigation measures prior to allowing construction.

Berry employees and/or authorized personnel (subcontractors) will not be allowed to collect artifacts and paleontology fossils. No significant cultural resources shall be disturbed.

Berry will control noxious weeds on the well site and ROWs. Berry will be responsible for noxious weed control if weeds spread from the project area onto adjoining land.

Reserve pits will be lined with an impervious synthetic liner. A fence will be constructed around the reserve pit until it is backfilled. Prior to backfilling the reserve pit, all fluids will be pumped from the pit into trucks and hauled to approved disposal sites or shall be used to drill other wells. When the reserve pits are backfilled, the pit liner remnants, the surplus oil and mud, etc., will be buried a minimum of 3.0 feet below the surface of the soil.

A closed system will be used during production. This means that production fluids will be contained in leak-proof tanks. All production fluids will be disposed of at approved disposal sites.

Surface pipelines will be constructed to lay on the soil surface. The pipeline ROW will not be bladed or cleared of vegetation without authorization of the BIA. Surface pipelines shall be welded in place at well sites or on access roads and on other existing roads then pulled into place with suitable equipment. The pipeline portion of the ROW will not be bladed or cleared of vegetation without authorization of the BIA.

Buried pipelines shall be buried a minimum of 3 feet below the soil surface. After construction is completed the disturbed area shall be contoured to blend into the natural landscape and be reseeded between September 15 and November 1 of the year following construction with perennial vegetation seed mixture provided by the BIA or Ute Tribe.

Before the site is abandoned, Berry will be required to restore the well site and ROWs to near their original state. The disturbed areas will be reseeded with desirable perennial vegetation.

Soil erosion will be mitigated, by reseeding all areas of disturbance.

Form 3160-5
(September 2001)

UNITED STATES
DEPARTMENT OF THE INTERIOR
BUREAU OF LAND MANAGEMENT

FORM APPROVED
OMB No. 1004-0135
Expires: January 31, 2004

RECEIVED
SEP 16 2004
OIL, GAS & MINING

007

## SUNDRY NOTICES AND REPORTS ON WELLS

***Do not use this form for proposals to drill or to re-enter an abandoned well. Use Form 3160-3 (APD) for such proposals.***

5. Lease Serial No.

6. If Indian, Allottee or Tribe Name

Tribe

7. If Unit or CA/Agreement, Name and/or No.

1. Type of Well
☑ Oil Well ☐ Gas Well ☐ Other Water Injection Well

8. Well Name and No.
See Attached

2. Name of Operator
Berry Petroleum Company

9. API Well No.

3a. Address
410 17th St Suite 2440 Denver, CO 80202

3b. Phone No. *(include area code)*
(303) 825-3344

10. Field and Pool, or Exploratory Area
Brundage Canyon

4. Location of Well *(Footage, Sec., T, R., M., or Survey Description)*
See Attached

11. County or Parish, State
Duchesne County, Utah

### 12. CHECK APPROPRIATE BOX(ES) TO INDICATE NATURE OF NOTICE, REPORT, OR OTHER DATA

| TYPE OF SUBMISSION | TYPE OF ACTION | | | |
|---|---|---|---|---|
| ☑ Notice of Intent | ☐ Acidize | ☐ Deepen | ☐ Production (Start/Resume) | ☐ Water Shut-Off |
| ☐ Subsequent Report | ☐ Alter Casing | ☐ Fracture Treat | ☐ Reclamation | ☐ Well Integrity |
| ☐ Final Abandonment Notice | ☐ Casing Repair | ☐ New Construction | ☐ Recomplete | ☑ Other Notice of confidentiality |
| | ☐ Change Plans | ☐ Plug and Abandon | ☐ Temporarily Abandon | |
| | ☐ Convert to Injection | ☐ Plug Back | ☐ Water Disposal | |

3. Describe Proposed or Completed Operation (clearly state all pertinent details, including estimated starting date of any proposed work and approximate duration thereof If the proposal is to deepen directionally or recomplete horizontally, give subsurface locations and measured and true vertical depths of all pertinent markers and zones. Attach the Bond under which the work will be performed or provide the Bond No. on file with BLM/BIA. Required subsequent reports shall be filed within 30 days following completion of the involved operations. If the operation results in a multiple completion or recompletion in a new interval, a Form 3160-4 shall be filed once testing has been completed. Final Abandonment Notices shall be filed only after all requirements, including reclamation, have been completed, and the operator has determined that the site is ready for final inspection.)

Please be advised that Berry Petroleum Company would request that the below listed wells and their respective logs to be kept confidential.

K Ute Tribal 14-22-54
K Ute Tribal 08-22-54
Williamson Tribal 05-34-54
Ute Tribal 13-15-55
K Ute Tribal 11-20-55
Ute Tribal 03-22-55
K Ute Tribal 14-36-55
Ute Tribal 10-14-55

OK Ute Tribal 10-22-54
OK Williamson Tribal 03-34-54
Ute Tribal 13-14-55
Ute Tribal 09-22-55
Ute Tribal 02-22-55
OK Ute Tribal 16-35-55
Ute Tribal 11-22-55
Ute Tribal 02-22-54

14. I hereby certify that the foregoing is true and correct
Name *(Printed/Typed)*
Rich Haefele

Title Engineering Technician

RECEIVED
SEP 16 2004

Signature

Date September 13, 2004

Approved by *(Signature)*

Name *(Printed/Typed)*

Title

Office

Date

Conditions of approval, if any, are attached. Approval of this notice does not warrant or certify that the applicant holds legal or equitable title to those rights in the subject lease which would entitle the applicant to conduct operations thereon.

Title 18 U.S.C. Section 1001 and Title 43 U.S.C. Section 1212, make it a crime for any person knowingly and willfully to make to any department or agency of the United States any false, fictitious or fraudulent statements or representations as to any matter within its jurisdiction.

*(Continued on next page)*

008

CONFIDENTIAL

# DIVISION OF OIL, GAS AND MINING

## *SPUDDING INFORMATION*

Name of Company: **BERRY PETROLEUM COMPANY**

Well Name: **UTE TRIBAL 11-22-55**

Api No: **43-013-32607** Lease Type: **INDIAN**

Section **22** Township **05S** Range **05W** County **DUCHESNE**

Drilling Contractor **CAZA** RIG # **RATHOLE**

## SPUDDED:

Date **09/27/04**

Time **9:00 AM**

How **DRY**

***Drilling will commence:***

Reported by **KIM GRITZ**

Telephone # **1-435-828-5300**

**Date** **09/28/2004** **Signed** **CHD**

009

**STATE OF UTAH**
DEPARTMENT OF NATURAL RESOURCES
DIVISION OF OIL, GAS AND MINING

FORM 6

# ENTITY ACTION FORM

Operator: Berry Petroleum
Address: 410 17th St Suite 2440
city Denver
state CO zip 80202

Operator Account Number: N 2480
Phone Number: (303) 825-3344

Well 1 013-32607

| API Number | Well Name | QQ | Sec | Twp | Rng | County |
|---|---|---|---|---|---|---|
| 013-32605 | Ute Tribal 11-22-55 | NESW | 22 | 5 | 5 | Duchesne |

| Action Code | Current Entity Number | New Entity Number | Spud Date | Entity Assignment Effective Date |
|---|---|---|---|---|
| A | 99999 | 14329 | 9/27/2004 | 10/19/04 |

Comments: GRRV

K

Well 2

| API Number | Well Name | QQ | Sec | Twp | Rng | County |
|---|---|---|---|---|---|---|
| 013-32606 | Ute Tribal 9-22-55 | NESE | 22 | 5 | 5 | Duchesne |

| Action Code | Current Entity Number | New Entity Number | Spud Date | Entity Assignment Effective Date |
|---|---|---|---|---|
| A | 99999 | 14330 | 9/27/2004 | 10/19/04 |

Comments: GRRV CONFIDENTIAL

K

Well 3

| API Number | Well Name | QQ | Sec | Twp | Rng | County |
|---|---|---|---|---|---|---|
| 013-32601 | Ute Tribal 10-14-55 | NWSE | 14 | 5 | 5 | Duchesne |

| Action Code | Current Entity Number | New Entity Number | Spud Date | Entity Assignment Effective Date |
|---|---|---|---|---|
| A | 99999 | 14331 | 9/28/2004 | 10/19/04 |

Comments: GRRV CONFIDENTIAL

K

**ACTION CODES:**
- A - Establish new entity for new well (single well only)
- B - Add new well to existing entity (group or unit well)
- C - Re-assign well from one existing entity to another existing entity
- D - Re-assign well from one existing entity to a new entity
- E - Other (Explain in 'comments' section)

Rich Haefele
Name (Please Print)

Signature

Engineering Technician
Title

10/7/2004
Date

(5/2000)

RECEIVED
OCT 07 2004
DIV. OF OIL, GAS & MINING

pason
systems usa corp

www.pason.com
16100 Table Mountain Parkway Ste 100 • Golden • CO • 80403
720-880-2000 • FAX: 720-880-0016

010

October 13, 2004

Oil & Gas Supervisor
Utah Division Of Oil, Gas, & Mining
1594 W. North Temple
Suite 1210
Salt Lake City, UT 84116

**RE: BERRY PETROLEUM CO.**
**UTE TRIBAL 11-22-55**
**SEC. 22, T5S, R5W**
**DUCHESNE COUNTY, UT**

API # 43-013-32607

Dear Oil & Gas Supervisor:

Enclosed is the final computer colored log for the above referenced well.

We appreciate the opportunity to be of service to you and look forward to working with you again in the near future.

If you have any questions regarding the enclosed data, please contact us.

Sincerely,

Bill Nagel
Geology Manager
Pason Systems USA
BN/alb

Encl: 1 Final Computer Colored Log.

Cc: Bruce Kelso, Berry Petroleum Co., Denver, CO.

RECEIVED
OCT 15 2004
DIV. OF OIL, GAS & MINING

Form 3160-4
(April 2004)

011

UNITED STATES
DEPARTMENT OF THE INTERIOR
BUREAU OF LAND MANAGEMENT

# WELL COMPLETION OR RECOMPLETION REPORT AND LOG

FORM APPROVED
OMB NO. 1004-0137
Expires: March 31, 2007

5. Lease Serial No. **14-20-H62-4754**

6. If Indian, Allottee or Tribe Name **UTE**

7. Unit or CA Agreement Name and No. **UTU 76966**

8. Lease Name and Well No. **Ute Tribal 11-22-55**

9. AFI Well No. **43-013-32607**

10. Field and Pool, or Exploratory **Brundage Canyon**

11. Sec., T., R., M., on Block and Survey or Area **Sec 22, T5S, R5W**

12. County or Parish **Duchesne** 13. State **UT**

1a. Type of Well [✓] Oil Well [ ] Gas Well [ ] Dry [ ] Other

b. Type of Completion: [✓] New Well [ ] Work Over [ ] Deepen [ ] Plug Back [ ] Diff. Resvr, .
Other

CONFIDENTIAL

2. Name of Operator **Berry Petroleum Company**

3. Address **410 17th Street, Suite 2440 Denver, CO 80202**

3a. Phone No. *(include area code)* **303-825-3344**

4. Location of Well *(Report location clearly and in accordance with Federal requirements)**

At surface **2,202' FSL x 1,978' FWL (NESW), Section 22, Township 5 South, Range 5 West**

At top prod. interval reported below **Same As Above**

At total depth **Same As Above**

14. Date Spudded **09/29/2004**

15. Date T.D. Reached **10/12/2004**

16. Date Completed **10/29/2004** [ ] D & A [✓] Ready to Prod.

17. Elevations (DF, RKB, RT, GL)* **6,761' - KB 6,747' - GL**

18. Total Depth: MD **5,728'** TVD

19. Plug Back T.D.: MD **5,685'** TVD

20. Depth Bridge Plug Set: MD TVD

21. Type Electric & Other Mechanical Logs Run (Submit copy of each)
**Induction, Dual Density Neutron, ~~Microlog~~ (10/12/2004)** MUD LOG NOT RUN Per op

22. Was well cored? [✓] No [ ] Yes (Submit analysis)
Was DST run? [✓] No [ ] Yes (Submit report)
Directional Survey? [✓] No [ ] Yes (Submit copy)

23. Casing and Liner Record *(Report all strings set in well)*

| Hole Size | Size/Grade | Wt. (#/ft.) | Top (MD) | Bottom (MD) | Stage Cementer Depth | No. of Sks. & Type of Cement | Slurry Vol. (BBL) | Cement Top* | Amount Pulled |
|---|---|---|---|---|---|---|---|---|---|
| 12 1/4" | 8 5/8" | 24# | Surface | 310' | | 115 sks | | Surface | |
| 7 7/8" | 5 1/2" | 15.5# | Surface | 5,710' | | 600 sks | | Surface | |
| | | | | | | | | | |
| | | | | | | | | | |
| | | | | | | | | | |
| | | | | | | | | | |

24. Tubing Record

| Size | Depth Set (MD) | Packer Depth (MD) | Size | Depth Set (MD) | Packer Depth (MD) | Size | Depth Set (MD) | Packer Depth (MD) |
|---|---|---|---|---|---|---|---|---|
| 2 7/8" | 5,556' | | | | | | | |

25. Producing Intervals

26. Perforation Record

| Formation | Top | Bottom | Perforated Interval | Size | No. Holes | Perf. Status |
|---|---|---|---|---|---|---|
| A) Green River | 3,615' | 5,508' | 3,615' - 3,650' | 0.51" | 54 | Open |
| B) | | | 4,249' - 4,471' | 0.51" | 26 | Open |
| C) | | | 5,055' - 5,340' | 0.51" | 52 | Open |
| D) | | | 5,445' - 5,508' | 0.51" | 34 | Open |

27. Acid, Fracture, Treatment, Cement Squeeze, etc.

| Depth Interval | Amount and Type of Material |
|---|---|
| 3,615' - 3,650' | Frac w/601 sxs sand & 581 bbls fluid (10/25/2004) |
| 4,249' - 4,471' | Frac w/700 sxs sand & 738 bbls fluid |
| 5,055' - 5,340' | Frac w/1,200 sxs sand & 1,357 bbls fluid |
| 5,445' - 5,508' | Frac w/600 sxs sand & 1,077 bbls fluid |

28. Production - Interval A

| Date First Produced | Test Date | Hours Tested | Test Production | Oil BBL | Gas MCF | Water BBL | Oil Gravity Corr. API | Gas Gravity | Production Method |
|---|---|---|---|---|---|---|---|---|---|
| 10/31/2004 | 11/05/2004 | 24 | → | 83 | 0 | 70 | | | Pumping |

| Choke Size | Tbg. Press. Flwg. SI | Csg. Press. | 24 Hr. Rate | Oil BBL | Gas MCF | Water BBL | Gas/Oil Ratio | Well Status |
|---|---|---|---|---|---|---|---|---|
| | 10 | 50 | → | | | | | Producing |

CONFIDENTIAL PERIOD EXPIRED 11-29-05

28a. Production - Interval B

| Date First Produced | Test Date | Hours Tested | Test Production | Oil BBL | Gas MCF | Water BBL | Oil Gravity Corr. API | Gas Gravity | Production Method |
|---|---|---|---|---|---|---|---|---|---|
| | | | → | | | | | | |

| Choke Size | Tbg. Press. Flwg. SI | Csg. Press. | 24 Hr. Rate | Oil BBL | Gas MCF | Water BBL | Gas/Oil Ratio | Well Status |
|---|---|---|---|---|---|---|---|---|
| | | | → | | | | | |

*(See instructions and spaces for additional data on page 2)*

RECEIVED
NOV 15 2004
DIV. OF OIL, GAS & MINING

CONFIDENTIAL

28b. Production - Interval C

| Date First Produced | Test Date | Hours Tested | Test Production → | Oil BBL | Gas MCF | Water BBL | Oil Gravity Corr. API | Gas Gravity | Production Method |
|---|---|---|---|---|---|---|---|---|---|
| Choke Size | Tbg. Press. Flwg. SI | Csg. Press. | 24 Hr. Rate → | Oil BBL | Gas MCF | Water BBL | Gas/Oil Ratio | Well Status | |

28c. Production - Interval D

| Date First Produced | Test Date | Hours Tested | Test Production → | Oil BBL | Gas MCF | Water BBL | Oil Gravity Corr. API | Gas Gravity | Production Method |
|---|---|---|---|---|---|---|---|---|---|
| Choke Size | Tbg. Press. Flwg. SI | Csg. Press. | 24 Hr. Rate → | Oil BBL | Gas MCF | Water BBL | Gas/Oil Ratio | Well Status | |

29. Disposition of Gas *(Sold, used for fuel, vented, etc.)*

30. Summary of Porous Zones (Include Aquifers):

Show all important zones of porosity and contents thereof: Cored intervals and all drill-stem tests, including depth interval tested, cushion used, time tool open, flowing and shut-in pressures and recoveries.

31. Formation (Log) Markers

| Formation | Top | Bottom | Descriptions, Contents, etc. | Name | Top Meas. Depth |
|---|---|---|---|---|---|
| | | | | **Base Mahogany** | **2,364** |
| | | | | **TGR3 Mrkr** | **3,300** |
| | | | | **Douglas Creek** | **4,062** |
| | | | | **Upper Black Shale** | **4,713** |
| | | | | **Base Castle Peak** | **4,987** |
| | | | | **Uteland Butte** | **5,385** |
| | | | | **Top Wasatch** | **5,603** |

32. Additional remarks (include plugging procedure):

33. Indicate which itmes have been attached by placing a check in the appropriate boxes:

☐ Electrical/Mechanical Logs (1 full set req'd.) ☐ Geologic Report ☐ DST Report ☐ Directional Survey
☐ Sundry Notice for plugging and cement verification ☐ Core Analysis ☐ Other:

34. I hereby certify that the foregoing and attached information is complete and correct as determined from all available records (see attached instructions)*

Name *(please print)* **Jeff Schroeder** Title **Regulatory**

Signature **Jeff Schroeder** Digitally signed by Jeff Schroeder DN: CN = Jeff Schroeder, C = US Date: 2004.10.04 13:21:58 -07'00' Date **11/12/2004**

Title 18 U.S.C Section 1001 and Title 43 U.S.C Section 1212, make it a crime for any person knowingly and willfully to make to any department or agency of the United States any false, fictitious or fraudulent statements or representations as to any matter within its jurisdiction.

Form 3160-5
(April 2004)

UNITED STATES
DEPARTMENT OF THE INTERIOR
BUREAU OF LAND MANAGEMENT

FORM APPROVED
OM B No. 1004-0137
Expires: March 31, 2007

# SUNDRY NOTICES AND REPORTS ON WELLS

012

***Do not use this form for proposals to drill or to re-enter an abandoned well. Use Form 3160-3 (APD) for such proposals.***

***SUBMIT IN TRIPLICATE- Other instructions on reverse side.***

5. Lease Serial No.
**14-20-H62-4754**

6. If Indian, Allottee or Tribe Name
**Ute Tribe**

7. If Unit or CA/Agreement, Name and/or No.
**UTU 76966**

8. Well Name and No.
**Ute Tribal 11-22-55**

9. API Well No.
**43-013-32607**

10. Field and Pool, or Exploratory Area
**Brundage Canyon**

11. County or Parish, State
**Duchesne County, Utah**

1. Type of Well
☑ Oil Well ☐ Gas Well ☐ Other

CONFIDENTIAL

2. Name of Operator **Berry Petroleum Company**

3a. Address
**410 17th Street Suite 2440 Denver, CO 80202**

3b. Phone No. *(include area code)*
**303 825-3344**

4. Location of Well *(Footage, Sec., T., R., M., or Survey Description)*
**2,202' FSL x 1,978' FWL (NESW), Section 22, Township 5 South, Range 5 West**

12. CHECK APPROPRIATE BOX(ES) TO INDICATE NATURE OF NOTICE, REPORT, OR OTHER DATA

| TYPE OF SUBMISSION | TYPE OF ACTION | | | |
|---|---|---|---|---|
| ☐ Notice of Intent | ☐ Acidize | ☐ Deepen | ☐ Production (Start/Resume) | ☐ Water Shut-Off |
| ☑ Subsequent Report | ☐ Alter Casing | ☐ Fracture Treat | ☐ Reclamation | ☐ Well Integrity |
| ☐ Final Abandonment Notice | ☐ Casing Repair | ☐ New Construction | ☐ Recomplete | ☑ Other **Notice of First Sales** |
| | ☐ Change Plans | ☐ Plug and Abandon | ☐ Temporarily Abandon | |
| | ☐ Convert to Injection | ☐ Plug Back | ☐ Water Disposal | |

13. Describe Proposed or Completed Operation (clearly state all pertinent details, including estimated starting date of any proposed work and approximate duration thereof. If the proposal is to deepen directionally or recomplete horizontally, give subsurface locations and measured and true vertical depths of all pertinent markers and zones. Attach the Bond under which the work will be performed or provide the Bond No. on file with BLM/BIA. Required subsequent reports shall be filed within 30 days following completion of the involved operations. If the operation results in a multiple completion or recompletion in a new interval, a Form 3160-4 shall be filed once testing has been completed. Final Abandonment Notices shall be filed only after all requirements, including reclamation, have been completed, and the operator has determined that the site is ready for final inspection.)

**Please note that the Ute Tribal 11-22-55 went to sales on 10/31/2004.**

14. I hereby certify that the foregoing is true and correct
Name *(Printed/Typed)* **Jeff Schroeder** Title **Regulatory**

Signature **Jeff Schroeder** Digitally signed by Jeff Schroeder DN: CN = Jeff Schroeder, C = US Date: 2004.09.28 09:35:08 -07'00' Date **11/12/2004**

## THIS SPACE FOR FEDERAL OR STATE OFFICE USE

Approved by _____ Title _____ Date _____

Conditions of approval, if any, are attached. Approval of this notice does not warrant or certify that the applicant holds legal or equitable title to those rights in the subject lease which would entitle the applicant to conduct operations thereon. Office

Title 18 U.S.C. Section 1001 and Title 43 U.S.C. Section 1212, make it a crime for any person knowingly and willfully to make to any department or agency of the United States any false, fictitious or fraudulent statements or representations as to any matter within its jurisdiction.

*(Instructions on page 2)*

RECEIVED
NOV 15 2004
DIV. OF OIL, GAS & MINING

Form 3160-5
(April 2004)

UNITED STATES
DEPARTMENT OF THE INTERIOR
BUREAU OF LAND MANAGEMENT

FORM APPROVED
OM B No. 1004-0137
Expires: March 31, 2007

013

# SUNDRY NOTICES AND REPORTS ON WELLS

***Do not use this form for proposals to drill or to re-enter an abandoned well. Use Form 3160 - 3 (APD) for such proposals.***

***SUBMIT IN TRIPLICATE- Other instructions on reverse side.***

5. Lease Serial No.
**14-20-H62-4754**

6. If Indian, Allottee or Tribe Name
**Ute Tribe**

7. If Unit or CA/Agreement, Name and/or No.
**UTU 76966**

8. Well Name and No.
**Ute Tribal 11-22-55**

9. API Well No.
**43-013-32607**

10. Field and Pool, or Exploratory Area
**Brundage Canyon**

11. County or Parish, State
**Duchesne County, Utah**

1. Type of Well
☑ Oil Well ☐ Gas Well ☐ Other

CONFIDENTIAL

2. Name of Operator **Berry Petroleum Company**

3a. Address
**410 17th Street Suite 2440 Denver, CO 80202**

3b. Phone No. *(include area code)*
**303 825-3344**

4. Location of Well *(Footage, Sec., T., R., M., or Survey Description)*
**2,202' FSL x 1,978' FWL (NESW), Section 22, Township 5 South, Range 5 West**

12. CHECK APPROPRIATE BOX(ES) TO INDICATE NATURE OF NOTICE, REPORT, OR OTHER DATA

| TYPE OF SUBMISSION | TYPE OF ACTION | | | |
|---|---|---|---|---|
| ☐ Notice of Intent | ☐ Acidize | ☐ Deepen | ☐ Production (Start/Resume) | ☐ Water Shut-Off |
| ☑ Subsequent Report | ☐ Alter Casing | ☐ Fracture Treat | ☐ Reclamation | ☐ Well Integrity |
| ☐ Final Abandonment Notice | ☐ Casing Repair | ☐ New Construction | ☐ Recomplete | ☑ Other **Notice of Spud** |
| | ☐ Change Plans | ☐ Plug and Abandon | ☐ Temporarily Abandon | |
| | ☐ Convert to Injection | ☐ Plug Back | ☐ Water Disposal | |

13. Describe Proposed or Completed Operation (clearly state all pertinent details, including estimated starting date of any proposed work and approximate duration thereof. If the proposal is to deepen directionally or recomplete horizontally, give subsurface locations and measured and true vertical depths of all pertinent markers and zones. Attach the Bond under which the work will be performed or provide the Bond No. on file with BLM/BIA. Required subsequent reports shall be filed within 30 days following completion of the involved operations. If the operation results in a multiple completion or recompletion in a new interval, a Form 3160-4 shall be filed once testing has been completed. Final Abandonment Notices shall be filed only after all requirements, including reclamation, have been completed, and the operator has determined that the site is ready for final inspection.)

**SPUDDED UT No. 11-22-55 AT 9:00 27th September 2004.**

**9/27/2004**
**SPUD IN AND DRILL 61' 20" SURFACE HOLE w/ COZ Rathole Drilling. Ran 61' 14" Conductor pipe.**

**9/29/2004**
**R/U & Cement conductor w/ 88 sx. Type III cement , 2% CaCl on the side. 3 bbls. Cmt. Returns.**

**9/30/2004**
**Craigs Roustabout Service Rig. Drill 12 1/4" Surface to 330'. Trip out & Run 7 jts. 8 5/8" casing to 310.25**

**10/1/2004**
**Pump Cement and displace as below.**
**Cement: 115 sx. Type III w/ 3% CaCl,2% Veraset , .25#/sx. Flocele Wt: 14.3 ppg. Yield: 1.43**
**2.8 bbls. Cement to surface**

14. I hereby certify that the foregoing is true and correct
Name *(Printed/Typed)* **Rich Haefele** Title **Eng. Tech**

Signature **Richard A. Haefele** Date **12/07/2004**

## THIS SPACE FOR FEDERAL OR STATE OFFICE USE

Approved by _____ Title _____ Date _____

Conditions of approval, if any, are attached. Approval of this notice does not warrant or certify that the applicant holds legal or equitable title to those rights in the subject lease which would entitle the applicant to conduct operations thereon.

Office

RECEIVED
DEC 13 2004
DIV. OF OIL, GAS & MINING

Title 18 U.S.C. Section 1001 and Title 43 U.S.C. Section 1212, make it a crime for any person knowingly and willfully to make to any department or agency of the United States any false, fictitious or fraudulent statements or representations as to any matter within its jurisdiction.

*(Instructions on page 2)*

RECEIVED

NOV 2 3 2004

BLM VERNAL, UTAH

Form 3160-3
(April 2004)

UNITED STATES
DEPARTMENT OF THE INTERIOR
BUREAU OF LAND MANAGEMENT

FORM APPROVED
OMB No. 1004-0137
Expires March 31, 2007

014

# APPLICATION FOR PERMIT TO DRILL OR REENTER

5. Lease Serial No.: 14-20-H62-4778 (E&D)

6. If Indian, Allotee or Tribe Name: UTE

7. Unit or CA Agreement, Name and No.:

8. Lease Name and Well No.: UTE TRIBAL 11-12-55

1a. TYPE OF WORK: [√] DRILL [ ] REENTER

1b. Type of Well: [ ] Oil well [√] Gas well [ ] Other [√] Single zone [ ] Multiple zone

2. Name of Operator: BERRY PETROLEUM COMPANY

9. API Well No.: 43-013-32607

3a. Address: 1614 SOUTH 2000 WEST, RT. 3 BOX 3020, ROOSEVELT, UT. 84066

3b. Phone No. (include are code): (435) 722-1325

10. Field and Pool, or Exploratory: WILDCAT

4. Location of Well (Report location clearly and in accordance with any State requirements.*)
At surface: (NE/SW) 2019' FSL, 1836' FWL
At proposed prod. zone: SAME AS ABOVE
NAD 27
40.059247 LAT
110.398592 LONG

11. Sec., T. R. M. or BLK. and Survey or Area: SEC. 12, T.5S., R.5W. U.S.B.&M.

14. Distance in miles and dircetion from nearest town or post office*: 26.5 MILES FROM MYTON, UTAH

12. County or Parrish: DUCHESNE

13. State: UTAH

15. Distance from proposed* location to nearest property or lease line, ft. (Also to neaset drlg. Unit line, if any): 1836'

16. No. of acres in lease: 640

17. Spacing Unit dedicated to this well: 40

18. Distance from proposed* to nearest well, drilling, completed, applied for, on this lease, ft.: N/A

19. Proposed Depth: 6210'

20. BLM/BIA Bond No. on file: ~~UTB000035~~ / RLB0005750

21. Elevations (Show whether DF, KDB, RT, GR, etc.): 6571' GR

22. Approximate date work will start*: REFER TO BPC SOP PLAN

23. Estimated duration: REFER TO BPC SOP PLAN

24. Attachments

The following, completed in accordance with the requirements of Onshore Oil and Gas Order No. 1, shall be attached to this form:

1. Well plat certified by a registered surveyor.
2. A Drilling Plan.
3. A Surface Use Plan (if the location is on National Forest System Lnads, the SUPO shall be filed with the appropriate Forest Service Office).
4. Bond to cover the operations unless covered by an existing bond on file (see item 20 above.
5. Operator certification.
6. Such other site specific information and/or plans as may be required by the authorized officer.

25. Signature: Debbie L. Wisener — Name (Printed/Typed): DEBBIE L. WISENER — Date: 11/18/04

Title: PRODUCTION & REGULATORY TECHNICIAN

Approved by (Signature): Thomas B. Gearing — Name (Printed/Typed): — Date: 02/17/2005

Title: Assistant Field Manager, Mineral Resources — Office:

RECEIVED
MAR 0 2 2005
DIV. OF OIL, GAS & MINING

Application approval does not warrant or certify that the applicant holds legal or equitable title to those rights in the subject lease which would entitle the allicant to conduct operations thereon.
Conditions of approval, if any, are attached.

Title 18 U.S.C. Section 1001 and Title 43 U.S.C. Section 1212, make it a crime for any person knowingly and willfully to make to any department or agency of the United States any false, fictitious or fraudulent statements or representations as to any matter within its jurisdiction.

*(Instructions on page 2)

UDOGM

NOTICE OF APPROVAL

CONDITIONS OF APPROVAL ATTACHED

CONDITIONS OF APPROVAL
APPLICATION FOR PERMIT TO DRILL

Company/Operator: Berry Petroleum Co.

Well Name & Number: Ute Tribal 11-22-55

API Number: 43-013-32607

Lease Number: 1420-H62-4754

Location: NESW Sec. 22 T.5S R.5W

Agreement: N/A

For more specific details on notification requirements, please check the Conditions of Approval for Notice to Drill and Surface Use Program.

## CONDITIONS OF APPROVAL

Approval of this application does not warrant or certify that the applicant holds legal or equitable title to those rights in the subject lease which would entitle the applicant to conduct operations thereon.

Be aware fire restrictions may be in effect when location is being constructed and/or when well is being drilled. Contact the appropriate Surface Management Agency for information.

DRILLING PROGRAM

1. Estimated Depth at Which Oil, Gas, Water, or Other Mineral Bearing Zones are Expected to be Encountered

Report ALL water shows and water-bearing sands to John Mayers of this office **prior to setting the next casing string or requesting plugging orders**. Faxed copies of State of Utah form OGC-8-X are acceptable. If noticeable water flows are detected, submit samples to this office along with any water analyses conducted.

All usable water and prospectively valuable minerals (as described by BLM at onsite) encountered during drilling, will be recorded by depth and adequately protected. All oil and gas shows will be tested to determine commercial potential.

2. Pressure Control Equipment

The BOP and related equipment shall meet the minimum requirements of Onshore Oil and Gas Order No. 2 for equipment and testing requirements, procedures, etc., for a **2M** system and individual components shall be operable as designed.

3. Casing Program and Auxiliary Equipment

As a minimum requirement, the cement behind the production casing must extend 200' above the top of the Green River Formation identified at ±1627'.

4. Coring, Logging and Testing Program

A cement bond log (CBL) will be run from the production casing shoe to the surface casing shoe and shall be utilized to determine the bond quality for the production casing

**Please submit to this office, in LAS format, an electronic copy of all logs run on this well This submission will replace the requirement for submittal of paper logs to the BLM.**

5. Notifications of Operations

Daily drilling and completion progress reports shall be submitted to this office on a weekly basis.

6. Other Information

All loading lines will be placed inside the berm surrounding the tank battery.
All off-lease storage, off-lease measurement, or commingling onlease or off-lease will have prior written approval from the AO.

In the event after-hours approvals are necessary, you must contact one of the following individuals:

Ed Forsman (435) 828-7874
Petroleum Engineer

Kirk Fleetwood (435) 828-7875
Petroleum Engineer

BLM FAX Machine (435) 781-4410

EPA'S LIST OF NONEXEMPT EXPLORATION AND PRODUCTION WASTES

While the following wastes are nonexempt, they are not necessarily hazardous.

Unused fracturing fluids or acids

Gas plant cooling tower cleaning wastes

Painting wastes

Oil and gas service company wastes, such as empty drums, drum rinsate, vacuum truck rinsate, sandblast media, painting wastes, spend solvents, spilled chemicals, and waste acids

Vacuum truck and drum rinsate from trucks and drums, transporting or containing nonexempt waste

Refinery wastes

Liquid and solid wastes generated by crude oil and tank bottom reclaimers

Used equipment lubrication oils

Waste compressor oil, filters, and blowdown

Used hydraulic fluids

Waste solvents

Waste in transportation pipeline-related pits

Caustic or acid cleaners

Boiler cleaning wastes

Boiler refractory bricks

Incinerator ash

Laboratory wastes

Sanitary wastes

Pesticide wastes

Radioactive tracer wastes

Drums, insulation and miscellaneous solids.

## SURFACE USE PROGRAM
## CONDITIONS OF APPROVAL (COAs)

Berry Petroleum Company (Berry) will assure the Ute Tribe that any/all contractors and subcontractors have acquired a current Tribal Business License and have updated "Access Permits" prior to construction. All Berry personnel, contractors and subcontractors will have these permits in their vehicles at all times. Companies that have not complied with this COA will be in violation of the Ute Tribal Business License Ordinance, and will be subject to fines and penalties.

Berry employees, representatives, and/or authorized personnel (subcontractors) shall not carry firearms on their person or in their vehicles while working on the Uintah and Ouray Indian Reservation.

Berry employees and/or authorized personnel (subcontractors) in the field will have approved applicable APDs and/or ROW permits/authorizations on their person(s) during all phases of construction.

Berry will notify the Ute Tribe and Bureau of Indian Affairs (BIA) in writing of any requested modification of APDs or Rights-Of Way (ROW). Berry shall receive written notification of authorization or denial of the requested modification. Without authorization, Berry will be subject to fines and penalties.

The Ute Tribe Energy & Minerals Department shall be notified in writing 48 hours in advance of any construction activity. The Ute Tribal office is open Monday through Thursday. A Tribal Technician is to routinely monitor construction. Berry shall make arrangements with the Ute Energy & Minerals Department for all monitoring that will exceed regular working hours for Tribal Technicians. A qualified Archaeologist accompanied by a Tribal Technician will monitor any trenching construction involved in the pipeline construction. Berry is to inform the contractors to maintain construction of the pipelines within the approved right of ways.

A corridor ROW, 30 feet wide and 292 feet long, shall be granted for the pipeline and for the new access road. The constructed travel width of the new access road shall be limited to 18 feet. Upon authorization by the Ute Tribe Energy & Minerals Department, the ROW may be wider where sharp curves; deep cuts and fills occur; or, where intersections with other roads are required.

Culverts and diversion ditches will be placed and constructed where needed.

Upon completion of the pertinent APD and ROW construction, Berry will notify the Ute Tribe Energy & Minerals Department for a Tribal Technician to verify the Affidavit of Completion.

Production waters, oil, and other byproducts shall not be placed on access roads or the well pad.

All vehicular traffic, personnel movement, construction and restoration operations will be confined to the areas examined and approved and to the existing roadways and/or evaluated access routes.

Berry will implement "Safety and Emergency Plan" and ensure plan compliance.

Berry shall stop construction activities and notify personnel from the Ute Tribe Energy & Minerals Department and BIA if cultural remains including paleontology resources (vertebrate fossils) are exposed or identified during construction. The Ute Tribe Department of Cultural Rights and Protection and the BIA will provide mitigation measures prior to allowing construction.

Berry employees and/or authorized personnel (subcontractors) will not be allowed to collect artifacts and paleontology fossils. No significant cultural resources shall be disturbed.

Berry will control noxious weeds on the well site and ROWs. Berry will be responsible for noxious weed control if weeds spread from the project area onto adjoining land.

Reserve pits will be lined with an impervious synthetic liner. A fence will be constructed around the reserve pit until it is backfilled. Prior to backfilling the reserve pit, all fluids will be pumped from the pit into trucks and hauled to approved disposal sites or shall be used to drill other wells. When the reserve pits are backfilled, the pit liner remnants, the surplus oil and mud, etc., will be buried a minimum of 3.0 feet below the surface of the soil.

A closed system will be used during production. This means that production fluids will be contained in leak-proof tanks. All production fluids will be disposed of at approved disposal sites.

Surface pipelines will be constructed to lay on the soil surface. The pipeline ROW will not be bladed or cleared of vegetation without authorization of the BIA. Surface pipelines shall be welded in place at well sites or on access roads and on other existing roads then pulled into place with suitable equipment. The pipeline portion of the ROW will not be bladed or cleared of vegetation without authorization of the BIA.

Buried pipelines shall be buried a minimum of 3 feet below the soil surface. After construction is completed the disturbed area shall be contoured to blend into the natural landscape and be reseeded between September 15 and November 1 of the year following construction with perennial vegetation seed mixture provided by the BIA or Ute Tribe.

Before the site is abandoned, Berry will be required to restore the well site and ROWs to near their original state. The disturbed areas will be reseeded with desirable perennial vegetation.

Soil erosion will be mitigated, by reseeding all areas of disturbance.

**STATE OF UTAH**
DEPARTMENT OF NATURAL RESOURCES
DIVISION OF OIL, GAS AND MINING

FORM 9

# SUNDRY NOTICES AND REPORTS ON WELLS

Do not use this form for proposals to drill new wells, significantly deepen existing wells below current bottom-hole depth, reenter plugged wells, or to drill horizontal laterals. Use APPLICATION FOR PERMIT TO DRILL form for such proposals.

5. LEASE DESIGNATION AND SERIAL NUMBER: See attached list

6. IF INDIAN, ALLOTTEE OR TRIBE NAME:

7. UNIT or CA AGREEMENT NAME:

1. TYPE OF WELL: OIL WELL ☑ GAS WELL ☑ OTHER

8. WELL NAME and NUMBER: See Attached List

2. NAME OF OPERATOR: Berry Petroleum

9. API NUMBER: Attached

3. ADDRESS OF OPERATOR: Rt 2 Box 7735 CITY Roosevelt STATE UT ZIP 84066 PHONE NUMBER: (435) 722-1325

10. FIELD AND POOL, OR WILDCAT:

4. LOCATION OF WELL

FOOTAGES AT SURFACE:

COUNTY: Duchesne

QTR/QTR, SECTION, TOWNSHIP, RANGE, MERIDIAN:

STATE: UTAH

11. CHECK APPROPRIATE BOXES TO INDICATE NATURE OF NOTICE, REPORT, OR OTHER DATA

| TYPE OF SUBMISSION | TYPE OF ACTION | | |
|---|---|---|---|
| ☐ NOTICE OF INTENT (Submit in Duplicate) | ☐ ACIDIZE | ☐ DEEPEN | ☐ REPERFORATE CURRENT FORMATION |
| Approximate date work will start: | ☐ ALTER CASING | ☐ FRACTURE TREAT | ☐ SIDETRACK TO REPAIR WELL |
| | ☐ CASING REPAIR | ☐ NEW CONSTRUCTION | ☐ TEMPORARILY ABANDON |
| | ☐ CHANGE TO PREVIOUS PLANS | ☐ OPERATOR CHANGE | ☐ TUBING REPAIR |
| | ☐ CHANGE TUBING | ☐ PLUG AND ABANDON | ☐ VENT OR FLARE |
| ☑ SUBSEQUENT REPORT (Submit Original Form Only) | ☐ CHANGE WELL NAME | ☐ PLUG BACK | ☑ WATER DISPOSAL |
| Date of work completion: | ☐ CHANGE WELL STATUS | ☐ PRODUCTION (START/RESUME) | ☐ WATER SHUT-OFF |
| | ☐ COMMINGLE PRODUCING FORMATIONS | ☐ RECLAMATION OF WELL SITE | ☐ OTHER: |
| | ☐ CONVERT WELL TYPE | ☐ RECOMPLETE - DIFFERENT FORMATION | |

12. DESCRIBE PROPOSED OR COMPLETED OPERATIONS. Clearly show all pertinent details including dates, depths, volumes, etc.

Produced wastewater from Berry Petroleum Company wells (see attached well list) will be or have been used for injection in our enhanced oil recovery project(s) in the Brundage Canyon Field or they will be trucked to one of the following approved waste water disposal sites:

- R.N. Industries, Inc. Sec. 4, T2S, R2W, Bluebell
- MC & MC Disposal Sec. 12, T6S, R19E, Vernal
- LaPoint Recycle & Storage Sec. 12, T5S, R19E, LaPoint
- Water Disposal Inc. Sec. 32, T1S, R1W, Roosevelt
- ITL 4461 W 3000 So Roosevelt Location Pleasant Valley
- IWM PO Box 430 Altamont or 20250 W 2000 S Duchesne Location – Blue Bench
- Pro Water 12223 Highland Ave Ste B503 Rancho Cucamonga Ca 91739 Location – Blue Bench

**COPY SENT TO OPERATOR**
Date: 12-13-2012
Initials: KS

**Approved by the Utah Division of Oil, Gas and Mining**

**Date:** 12/11/12

NAME (PLEASE PRINT) Krista Mecham **By:** TITLE Sr. Regulatory & Permitting Tech

SIGNATURE Krista Mecham DATE 11/21/2012

(This space for State use only) Federal Approval of this action required for Federal Wells.

**RECEIVED**
DEC 06 2012
DIV. OF OIL, GAS & MINING

(5/2000) (See Instructions on Reverse Side)

| API | Well Name | Lease |
|---|---|---|
| 43-013-32710 | #1 DLB 12-15-56 | Fee |
| 43-013-33447 | 1-15-56 DLB | Fee |
| 43-013-33378 | 14-11-56 DLB | Fee |
| 43-013-30842 | B C UTE TRIBAL 14-15 | 14-20-H62-3412 |
| 43-013-30841 | B C UTE TRIBAL 16-16 | 14-20-H62-3413 |
| 43-013-30829 | B C UTE TRIBAL 8-21 | 14-20-H62-3414 |
| 43-013-30755 | BC UTE TRIBAL 4-22 | 14-20-H62-3415 |
| 43-013-33216 | BERRY TRIBAL 1-23-54 | 14-20-H62-4943 |
| 43-013-33867 | BERRY TRIBAL 2-34D-54 | 14-20-H62-4955 |
| 43-013-33384 | BERRY TRIBAL 4-34-54 | 14-20-H62-4955 |
| 43-013-33381 | BERRY TRIBAL 7-23-54 | 14-20-H62-4943 |
| 43-013-33383 | BERRY TRIBAL 7-34-54 | 14-20-H62-4955 |
| 43-013-33417 | BERRY TRIBAL 8-23D-54 | 14-20-H62-4943 |
| 43-013-33465 | BERRY TRIBAL 9-23-54 | 14-20-H62-4943 |
| 43-013-33382 | BERRY TRIBAL 9-34-54 | 14-20-H62-4955 |
| 43-013-33724 | BERRY TRIBAL 10-23D-54 | 14-20-H62-4943 |
| 43-013-33422 | BERRY TRIBAL 10-34D-54 | 14-20-H62-4955 |
| 43-013-33725 | BERRY TRIBAL 11-23D-54 | 14-20-H62-4943 |
| 43-013-33529 | BERRY TRIBAL 11-34D-54 | 14-20-H62-4955 |
| 43-013-50527 | BERRY TRIBAL 12-34D-54 | 14-20-H62-4955 |
| 43-013-34043 | BERRY TRIBAL 13-23-54 | 14-20-H62-4943 |
| 43-013-33989 | BERRY TRIBAL 14-23D-54 | 14-20-H62-4943 |
| 43-013-33217 | BERRY TRIBAL 15-23-54 | 14-20-H62-4943 |
| 43-013-33411 | BERRY TRIBAL 15-34-54 | 14-20-H62-4955 |
| 43-013-33464 | BERRY TRIBAL 16-34D-54 | 14-20-H62-4955 |
| 43-013-50524 | FEDERAL 1-1D-64 | UTU-77321 |
| 43-013-51142 | FEDERAL 1-1D-65 | UTU-77326 |
| 43-013-51232 | FEDERAL 1-11-65 | UTU-77330 |
| 43-013-50326 | FEDERAL 10-1D-65 | UTU-77326 |
| 43-013-33542 | FEDERAL 10-2-65 | UTU-77326 |
| 43-013-33386 | FEDERAL 10-3-65 | UTU-77326 |
| 43-013-50735 | FEDERAL 10-6D-64 | UTU-77322 |
| 43-013-33451 | FEDERAL 11-10-65 | UTU-77330 |
| 43-013-50327 | FEDERAL 11-1D-65 | UTU-77326 |
| 43-013-50763 | FEDERAL 11-2D-65 | UTU-77326 |
| 43-013-50565 | FEDERAL 11-4D-64 | UTU-77314 |
| 43-013-50348 | FEDERAL 11-5D-64 | UTU-8894A |
| 43-013-34284 | FEDERAL 11-6D-64 | UTU-77322 |
| 43-013-50328 | FEDERAL 12-1D-65 | UTU-77326 |
| 43-013-50737 | FEDERAL 12-3D-64 | UTU-77321 |
| 43-013-50349 | FEDERAL 12-5D-64 | UTU-8894A |
| 43-013-50261 | FEDERAL 12-6D-64 | UTU-77322 |
| 43-013-50730 | FEDERAL 1-2D-64 | UTU-77321 |
| 43-013-33966 | FEDERAL 1-2D-65 | UTU-77326 |
| 43-013-50329 | FEDERAL 13-1D-65 | UTU-77326 |
| 43-013-50337 | FEDERAL 13-5D-64 | UTU-8894A |
| 43-013-50347 | FEDERAL 13-6D-64 | UTU77322 |
| 43-013-50330 | FEDERAL 14-1D-65 | UTU-77326 |

| | | |
|---|---|---|
| 43-013-50338 | FEDERAL 14-5D-64 | UTU-8894A |
| 43-013-34285 | FEDERAL 14-6D-64 | UTU-77322 |
| 43-013-51175 | FEDERAL 15-1D-65 | UTU-77326 |
| 43-013-50764 | FEDERAL 15-2D-65 | UTU-77326 |
| 43-013-50553 | FEDERAL 15-5D-65 | UTU-77327 |
| 43-013-51176 | FEDERAL 16-1D-65 | UTU-77326 |
| 43-013-33490 | FEDERAL 16-5-65 | UTU-77327 |
| 43-013-50266 | FEDERAL 1-6-64 | UTU-77322 |
| 43-013-51233 | FEDERAL 2-11D-65 | UTU-77326 |
| 43-013-50759 | FEDERAL 2-1D-65 | UTU-77326 |
| 43-013-33385 | FEDERAL 2-2-65 | UTU-77326 |
| 43-013-34018 | FEDERAL 2-2D-64 | UTU-77321 |
| 43-013-34286 | FEDERAL 2-6D-64 | UTU-77322 |
| 43-013-51093 | FEDERAL 3-12D-65 | UTU-77326 |
| 43-013-50760 | FEDERAL 3-1D-65 | UTU-77326 |
| 43-013-34001 | FEDERAL 3-2D-65 | UTU-77326 |
| 43-013-50782 | FEDERAL 3-4D-65 | UTU-77327 |
| 43-013-34287 | FEDERAL 3-5D-64 | UTU-8894A |
| 43-013-50268 | FEDERAL 3-6D-64 | UTU-77322 |
| 43-013-51094 | FEDERAL 4-12D-65 | UTU-77326 |
| 43-013-50736 | FEDERAL 4-3D-64 | UTU-77321 |
| 43-013-50521 | FEDERAL 4-4D-65 | UTU-77327 |
| 43-013-50263 | FEDERAL 4-5D-64 | UTU-8894A |
| 43-013-50267 | FEDERAL 4-6D-64 | UTU-77322 |
| 43-013-51095 | FEDERAL 5-12D-65 | UTU-77330 |
| 43-013-50761 | FEDERAL 5-1D-65 | UTU-77326 |
| 43-013-33448 | FEDERAL 5-3-64 | UTU-77321 |
| 43-013-33450 | FEDERAL 5-4-64 | UTU-77326 |
| 43-013-33387 | FEDERAL 5-4-65 | UTU-77327 |
| 43-013-50259 | FEDERAL 5-5D-64 | UTU-8894A |
| 43-013-33489 | FEDERAL 5-6-65 | UTU-77327 |
| 43-013-50269 | FEDERAL 5-6D-64 | UTU-77322 |
| 43-013-33491 | FEDERAL 6-11-65 | UTU-77330 |
| 43-013-51096 | FEDERAL 6-12D-65 | UTU-77330 |
| 43-013-32699 | FEDERAL 6-1-65 | UTU-77325 |
| 43-013-32557 | FEDERAL 6-2-65 | UTU-77326 |
| 43-013-50522 | FEDERAL 6-3D-64 | UTU-77321 |
| 43-013-34288 | FEDERAL 6-5D-64 | UTU-8894A |
| 43-013-33745 | FEDERAL 6-6D-64 | UTU-77322 |
| 43-013-50566 | FEDERAL 6-6D-65 | UTU-77327 |
| 43-013-34061 | FEDERAL 7-11D-65 | UTU-77330 |
| 43-013-34015 | FEDERAL 7-1D-65 | UTU-77325 |
| 43-013-50734 | FEDERAL 7-2D-64 | UTU-77321 |
| 43-013-50525 | FEDERAL 7-2D-65 | UTU-77326 |
| 43-013-34065 | FEDERAL 7-3D-65 | UTU-77326 |
| 43-013-34020 | FEDERAL 7-6D-64 | UTU-77322 |
| 43-013-51232 | FEDERAL 8-11D-65 | UTU-77326 |
| 43-013-33449 | FEDERAL 8-1-64 | UTU-77321 |
| 43-013-50350 | FEDERAL 8-1D-65 | UTU-77326 |

| | | |
|---|---|---|
| 43-013-33581 | FEDERAL 8-2D-64 | UTU-77321 |
| 43-013-50719 | FEDERAL 8-2D-65 | UTU-77326 |
| 43-013-50325 | FEDERAL 8-6D-64 | UTU-77322 |
| 43-013-50342 | FEDERAL 9-1D-65 | UTU-77326 |
| 43-013-50762 | FEDERAL 9-2D-65 | UTU-77326 |
| 43-013-51218 | FEDERAL 9-6D-64 | UTU-77322 |
| 43-013-32351 | FOY TRIBAL 11-34-55 | UTU-76968 |
| 43-013-33799 | FOY TRIBAL 12H-33-55 | FEE |
| 43-013-51288 | LC FEE 10-28D-56 | FEE |
| 43-013-50994 | LC FEE 10-31D-45 | FEE |
| 43-013-50965 | LC FEE 1-22-57 | FEE |
| 43-013-50718 | LC FEE 1-22D-56 | FEE |
| 43-013-51371 | LC FEE 1-31D-45 | FEE |
| 43-013-50929 | LC FEE 13-29-45 | FEE |
| 43-013-50870 | LC FEE 15-23D-56 | FEE |
| 43-013-50601 | LC FEE 16-16D-56 | FEE |
| 43-013-50777 | LC FEE 2-20D-56 | FEE |
| 43-013-33593 | LC FEE 6-12-57 | FEE |
| 43-013-50867 | LC FEE 8-28D-56 | FEE |
| 43-013-50928 | LC FEE 8-29-45 | FEE |
| 43-013-50963 | LC FEE 9-12D-57 | FEE |
| 43-013-51192 | LC FEE 9-19-56 | FEE |
| 43-013-50602 | LC TRIBAL 10-16D-56 | 14-20-H62-6301 |
| 43-013-50999 | LC TRIBAL 10-21-56 | 14-20-H62-3433 |
| 43-013-33677 | LC TRIBAL 11-17-56 | 14-20-H62-6300 |
| 43-013-50751 | LC TRIBAL 11-3D-56 | 14-20-H62-6435 |
| 43-013-50780 | LC TRIBAL 12-22D-56 | 14-20-H62-6302 |
| 43-013-33606 | LC TRIBAL 12H-6-56 | 14-20-H62-5500 |
| 43-013-34282 | LC TRIBAL 13-16D-56 | 14-20-H62-5623 |
| 43-013-33591 | LC TRIBAL 13H-3-56 | 14-20-H62-6435 |
| 43-013-50776 | LC TRIBAL 14-14D-56 | 14-20-H62-6436 |
| 43-013-50834 | LC TRIBAL 14-15D-56 | 14-20-H62-6435 |
| 43-013-33492 | LC TRIBAL 14-2-56 | 14-20-H62-6472 |
| 43-013-51030 | LC TRIBAL 15-15D-56 | 14-20-H62-6435 |
| 43-013-50606 | LC TRIBAL 15-22D-56 | 14-20-H62-6302 |
| 43-013-50871 | LC TRIBAL 15-26-56 | 14-20-H62-6471 |
| 43-013-51132 | LC TRIBAL 16-30D-56 | 2OG-000-5500 |
| 43-013-33608 | LC TRIBAL 1-9-56 | 14-20-H62-5657 |
| 43-013-33538 | LC TRIBAL 2-16D-56 | 14-20-H62-5623 |
| 43-013-51429 | LC TRIBAL 2-28D-45 | 2OG-000-5500 |
| 43-013-50866 | LC TRIBAL 2-28D-56 | 14-20-H62-6473 |
| 43-013-50925 | LC TRIBAL 2-5D-56 | 14-20-H62-6432 |
| 43-013-50926 | LC TRIBAL 2-9D-56 | 14-20-H62-5657 |
| 43-013-50598 | LC TRIBAL 3-15D-56 | 14-20-H62-6435 |
| 43-013-33541 | LC TRIBAL 3-17-56 | 14-20-H62-5655 |
| 43-013-50751 | LC TRIBAL 3-21D-56 | 14-20-H62-3433 |
| 43-013-50976 | LC TRIBAL 3-34-45 | 2OG-000-5500 |
| 43-013-33580 | LC TRIBAL 3-5-56 | 14-20-H62-6257 |
| 43-013-33539 | LC TRIBAL 4-16-56 | 14-20-H62-6301 |

| | | |
|---|---|---|
| 43-013-50262 | LC TRIBAL 4-27D-56 | 14-20-H62-6303 |
| 43-013-50661 | LC TRIBAL 5-14D-56 | 14-20-H62-6436 |
| 43-013-50752 | LC TRIBAL 5-21D-56 | 14-20-H62-3433 |
| 43-013-50625 | LC TRIBAL 5-23D-56 | 14-20-H62-6434 |
| 43-013-50260 | LC TRIBAL 6-22D-56 | 14-20-H62-6302 |
| 43-013-50868 | LC TRIBAL 6-27D-56 | 14-20-H62-6303 |
| 43-013-51034 | LC TRIBAL 6-28-45 | 2OG-000-5500 |
| 43-013-51073 | LC TRIBAL 7-27-45 | 2OG-000-5500 |
| 43-013-33577 | LC TRIBAL 7-3-56 | 14-20-H62-5656 |
| 43-013-50599 | LC TRIBAL 8-16D-56 | 14-20-H62-6301 |
| 43-013-33576 | LC TRIBAL 8-28-46 | 14-20-H62-5500 |
| 43-013-51131 | LC TRIBAL 8-30D-56 | 2OG-000-5500 |
| 43-013-33605 | LC TRIBAL 8-4-56 | 14-20-H62-6256 |
| 43-013-51031 | LC TRIBAL 9-15D-56 | 14-20-H62-6435 |
| 43-013-51430 | LC TRIBAL 9-28D-45 | 2OG-000-5500 |
| 43-013-51112 | LC TRIBAL 9-8D-56 | 2OG-000-5500 |
| 43-013-51198 | LC TRIBAL 9-9D-56 | 2OG-000-5500 |
| 43-013-51076 | LC Tribal 11-24-45 | 2OG-000-5500 |
| 43-013-32931 | MOON TRIBAL 10-2-54 | 14-20-H62-3404 |
| 43-013-32540 | MOON TRIBAL 10-27-54 | 14-20-H62-3375 |
| 43-013-32845 | MOON TRIBAL 11-27-54 | 14-20-H62-3375 |
| 43-013-32347 | MOON TRIBAL 12-23-54 | 14-20-H62-4943 |
| 43-013-32541 | MOON TRIBAL 12-27-54 | 14-20-H62-3375 |
| 43-013-32937 | MOON TRIBAL 1-27-54 | 14-20-H62-3375 |
| 43-013-32801 | MOON TRIBAL 13-27-54 | 14-20-H62-3375 |
| 43-013-32408 | MOON TRIBAL 14-27-54 | 14-20-H62-3375 |
| 43-013-32846 | MOON TRIBAL 15-27-54 | 14-20-H62-3375 |
| 43-013-32927 | MOON TRIBAL 16-23-54 | 14-20-H62-4943 |
| 43-013-34109 | MOON TRIBAL 16-27D-54 | 14-20-H62-3375 |
| 43-013-32613 | MOON TRIBAL 3-27-54 | 14-20-H62-3375 |
| 43-013-32800 | MOON TRIBAL 4-23-54 | 14-20-H62-4943 |
| 43-013-32938 | MOON TRIBAL 5-23-54 | 14-20-H62-4943 |
| 43-013-32802 | MOON TRIBAL 5-27-54 | 14-20-H62-3375 |
| 43-013-32843 | MOON TRIBAL 6-23-54 | 14-20-H62-4943 |
| 43-013-32407 | MOON TRIBAL 6-27-54 | 14-20-H62-3375 |
| 43-013-33365 | MOON TRIBAL 7-27D-54 | 14-20-H62-3375 |
| 43-013-32543 | MOON TRIBAL 8-27-54 | 14-20-H62-3375 |
| 43-013-32782 | MYRIN TRIBAL 14-19-55 | 14-20-H62-5058 |
| 43-013-32934 | MYRIN TRIBAL 16-19-55 | 14-20-H62-5058 |
| 43-013-33152 | NIELSEN FEE 13-11-56 | 14-20-H62-5620 |
| 43-013-32737 | NIELSEN MARSING 13-14-56 | FEE |
| 43-013-31131 | S BRUNDAGE CYN UTE TRIBAL 4-27 | 14-20-H62-3375 |
| 43-013-30948 | S BRUNDAGE UTE TRIBAL 1-30 | 14-20-H62-3417 |
| 43-013-30933 | S COTTONWOOD RIDGE UTE TRIBAL 1-19 | 14-20-H62-4919 |
| 43-007-30890 | SCOFIELD THORPE 22-41X RIG SKID | FEE |
| 43-007-31001 | SCOFIELD-THORPE 23-31 | FEE |
| 43-007-30991 | SCOFIELD-THORPE 35-13 | FEE |
| 43-013-50686 | SFW FEE 14-10D-54 | FEE |
| 43-013-50247 | SFW FEE 15-10-54 | FEE |

| | | |
|---|---|---|
| 43-013-34295 | SFW TRIBAL 10-10D-54 | 14-20-H62-5517 |
| 43-013-34296 | SFW TRIBAL 9-10D-54 | 14-20-H62-5517 |
| 43-013-31701 | SOWERS CANYON 9-27 | 14-20-H62-4753/UTU-76967 |
| 43-013-30955 | SOWERS CYN UTE TRIBAL 3-26 | 14-20-H62-3444 |
| 43-013-33916 | ST TRIBAL 1-15D-54 | 14-20-H62-4661 |
| 43-013-32849 | ST TRIBAL 2-15-54 | 14-20-H62-4661 |
| 43-013-34059 | ST TRIBAL 3-15D-54 | 14-20-H62-4661 |
| 43-013-32850 | ST TRIBAL 4-15-54 | 14-20-H62-4661 |
| 43-013-34060 | ST TRIBAL 5-15D-54 | 14-20-H62-4661 |
| 43-013-32848 | ST TRIBAL 6-15-54 | 14-20-H62-4661 |
| 43-013-33950 | ST TRIBAL 7-15D-54 | 14-20-H62-4661 |
| 43-013-32851 | ST TRIBAL 8-15-54 | 14-20-H62-4661 |
| 43-013-33951 | ST TRIBAL 9-15D-54 | 14-20-H62-4661 |
| 43-013-50245 | STATE TRIBAL 16-10-54 | 14-20-H62-5517 |
| 43-013-32953 | STATE TRIBAL 5-18-54 | 14-20-H62-5035 |
| 43-013-32952 | STATE TRIBAL 7-18-54 | 14-20-H62-5035 |
| 43-013-30999 | T C UTE TRIBAL 9-23X | 14-20-H62-3443 |
| 43-013-31699 | TABBY CANYON 1-21 | 14-20-H62-4825/UTU-76965 |
| 43-013-31700 | TABBY CANYON 8-22 | 14-20-H62-4754/UTU-76966 |
| 43-013-30945 | TABBY CYN UTE TRIBAL 1-25 | 14-20-H62-3537 |
| 43-013-33121 | TAYLOR FEE 13-22-56 | FEE |
| 43-013-33140 | TAYLOR FEE 7-14-56 | FEE |
| 43-013-32738 | TAYLOR HERRICK 10-22-56 | FEE |
| 43-013-51271 | UTE FEE 14-9D-54 | FEE |
| 43-013-51272 | UTE FEE 15-9D-54 | FEE |
| 43-013-33720 | UTE FEE 2-13-55 | FEE |
| 43-013-51259 | UTE FEE 9-9-54 | FEE |
| 43-013-33055 | UTE TRIBAL 10-12-55 | 14-20-H62-5056 |
| 43-013-33205 | UTE TRIBAL 10-14-54 | 14-20-H62-5033 |
| 43-013-32601 | UTE TRIBAL 10-14-55 | 14-20-H62-5016 |
| 43-013-32587 | UTE TRIBAL 10-15-54 | 14-20-H62-4661 |
| 43-013-32977 | UTE TRIBAL 10-15-55 | 14-20-H62-5017 |
| 43-013-33129 | UTE TRIBAL 10-16-54 | 14-20-H62-3413 |
| 43-013-32345 | UTE TRIBAL 10-16-55 | 14-20-H62-5024 |
| 43-013-33133 | UTE TRIBAL 10-17-54 | 14-20-H62-4731 |
| 43-013-33300 | UTE TRIBAL 10-18-54 | 14-20-H62-4919 |
| 43-013-32717 | UTE TRIBAL 10-19-54 | 14-20-H62-3528 |
| 43-013-32740 | UTE TRIBAL 10-20-54 | 14-20-H62-3529 |
| 43-013-32603 | UTE TRIBAL 10-21-55 | 14-20-H62-4825 |
| 43-013-32592 | UTE TRIBAL 10-22-54 | 14-20-H62-3415 |
| 43-013-33722 | UTE TRIBAL 10-22D-55 | 14-20-H62-4754 |
| 43-013-33358 | UTE TRIBAL 10-23D-55 | 14-20-H62-3443 |
| 43-013-32932 | UTE TRIBAL 10-24-54 | 14-20-H62-4716 |
| 43-013-33156 | UTE TRIBAL 10-24D-55 | 14-20-H62-4749 |
| 43-013-32749 | UTE TRIBAL 10-25-55 | 14-20-H62-3537 |
| 43-013-33620 | UTE TRIBAL 10-26D-54 | 14-20-H62-4954 |
| 43-013-33360 | UTE TRIBAL 10-26D-55 | 14-20-H62-3444 |
| 43-013-33683 | UTE TRIBAL 10-27D-55 | 14-20-H62-4753 |
| 43-013-32764 | UTE TRIBAL 10-28-54 | 14-20-H62-4740 |

| | | |
|---|---|---|
| 43-013-32419 | UTE TRIBAL 10-28-55 | 14-20-H62-5019 |
| 43-013-33155 | UTE TRIBAL 10-29-54 | 14-20-H62-5036 |
| 43-013-33157 | UTE TRIBAL 10-29D-55 | 14-20-H62-5020 |
| 43-013-32847 | UTE TRIBAL 10-31-54 | 14-20-H62-4946 |
| 43-013-32936 | UTE TRIBAL 10-31-55 | 14-20-H62-5060 |
| 43-013-33902 | UTE TRIBAL 10-32-54 | 14-20-H62-4947 |
| 43-013-33092 | UTE TRIBAL 10-33-54 | 14-20-H62-4948 |
| 43-013-32353 | UTE TRIBAL 10-35-55 | 14-20-H62-4945 |
| 43-013-33968 | UTE TRIBAL 10-36D-55 | 14-20-H62-4944 |
| 43-013-50854 | UTE TRIBAL 10S-21D-54 | 14-20-H62-3141 |
| 43-013-32721 | UTE TRIBAL 11-12-55 | 14-20-H62-5518 |
| 43-013-32568 | UTE TRIBAL 11-13-54 | 14-20-H62-4894 |
| 43-013-33268 | UTE TRIBAL 11-13-55 | 14-20-H62-4845 |
| 43-013-32693 | UTE TRIBAL 11-14-55 | 14-20-H62-5016 |
| 43-013-33206 | UTE TRIBAL 11-15-54 | 14-20-H62-4661 |
| 43-013-32980 | UTE TRIBAL 11-15-55 | 14-20-H62-5017 |
| 43-013-32589 | UTE TRIBAL 11-16-54 | 14-20-H62-3413 |
| 43-013-32145 | UTE TRIBAL 11-17 | 14-20-H62-4731 |
| 43-013-31547 | UTE TRIBAL 11-19 | 14-20-H62-3528 |
| 43-013-32168 | UTE TRIBAL 11-20 | 14-20-H62-3529 |
| 43-013-32415 | UTE TRIBAL 11-20-55 | 14-20-H62-5018 |
| 43-013-33115 | UTE TRIBAL 11-21-54 | 14-20-H62-3414 |
| 43-013-33116 | UTE TRIBAL 11-22-54 | 14-20-H62-3415 |
| 43-013-32607 | UTE TRIBAL 11-22-55 | 14-20-H62-4754 |
| 43-013-32269 | UTE TRIBAL 11-23-55 | 14-20-H62-3443 |
| 43-013-31909 | UTE TRIBAL 11-24 | 14-20-H62-4749 |
| 43-013-31911 | UTE TRIBAL 11-25 | 14-20-H62-3537 |
| 43-013-32856 | UTE TRIBAL 11-25-54 | 14-20-H62-3440 |
| 43-013-32990 | UTE TRIBAL 11-25-56 | 14-20-H62-5065 |
| 43-013-32844 | UTE TRIBAL 11-26-54 | 14-20-H62-4954 |
| 43-013-33478 | UTE TRIBAL 11-26D-55 | 14-20-H62-3444 |
| 43-013-32615 | UTE TRIBAL 11-27-55 | 14-20-H62-4753 |
| 43-013-32192 | UTE TRIBAL 11-28 | 14-20-H62-4740 |
| 43-013-34057 | UTE TRIBAL 11-28-55 | 14-20-H62-5019 |
| 43-013-32563 | UTE TRIBAL 11-29-54 | 14-20-H62-5032 |
| 43-013-32512 | UTE TRIBAL 11-30-54 | 14-20-H62-4662 |
| 43-013-32530 | UTE TRIBAL 11-31-54 | 14-20-H62-4946 |
| 43-013-33793 | UTE TRIBAL 11-32D-54 | 14-20-H62-4947 |
| 43-013-32522 | UTE TRIBAL 11-33-54 | 14-20-H62-4948 |
| 43-013-33783 | UTE TRIBAL 11-35-55 | 14-20-H62-5053 |
| 43-013-33214 | UTE TRIBAL 11-36D-55 | 14-20-H62-4944 |
| 43-013-33769 | UTE TRIBAL 1-14D-54 | 14-20-H62-5033 |
| 43-013-33279 | UTE TRIBAL 1-14D-55 | 14-20-H62-5016 |
| 43-013-32664 | UTE TRIBAL 11-5-54 | 14-20-H62-5516 |
| 43-013-32978 | UTE TRIBAL 1-15-55 | 14-20-H62-5017 |
| 43-013-33128 | UTE TRIBAL 1-16-54 | 14-20-H62-3413 |
| 43-013-30966 | UTE TRIBAL 1-20 | 14-20-H62-3529 |
| 43-013-32414 | UTE TRIBAL 1-20-55 | 14-20-H62-5018 |
| 43-013-32369 | UTE TRIBAL 12-14-54 | 14-20-H62-5033 |

| | | |
|---|---|---|
| 43-013-50476 | UTE TRIBAL 12-14D-55 | 14-20-H62-4661 |
| 43-013-32205 | UTE TRIBAL 12-15 | 14-20-H62-5017 |
| 43-013-32981 | UTE TRIBAL 12-15-55 | 14-20-H62-3413 |
| 43-013-33131 | UTE TRIBAL 12-16-54 | 14-20-H62-4919 |
| 43-013-32146 | UTE TRIBAL 12-17 | 14-20-H62-5035 |
| 43-013-33077 | UTE TRIBAL 12-18-54 | 14-20-H62-3528 |
| 43-013-32716 | UTE TRIBAL 12-19-54 | 14-20-H62-3529 |
| 43-013-32866 | UTE TRIBAL 12-20-54 | 14-20-H62-3414 |
| 43-013-32385 | UTE TRIBAL 12-21-54 | 14-20-H62-4825 |
| 43-013-33694 | UTE TRIBAL 12-21D-55 | 14-20-H62-4754 |
| 43-013-32616 | UTE TRIBAL 12-22-55 | 14-20-H62-3443 |
| 43-013-33908 | UTE TRIBAL 12-23D-55 | 14-20-H62-4749 |
| 43-013-33134 | UTE TRIBAL 12-24D-55 | 14-20-H62-4749 |
| 43-013-32769 | UTE TRIBAL 12-25-55 | 14-20-H62-3537 |
| 43-013-33801 | UTE TRIBAL 12-26D-54 | 14-20-H62-3444 |
| 43-013-34118 | UTE TRIBAL 12-26D-55 | 14-20-H62-4740 |
| 43-013-32765 | UTE TRIBAL 12-28-54 | 14-20-H62-5019 |
| 43-013-33645 | UTE TRIBAL 12-28D-55 | 14-20-H62-5036 |
| 43-013-32572 | UTE TRIBAL 12-29-54 | 14-20-H62-5020 |
| 43-013-33418 | UTE TRIBAL 12-29D-55 | 14-20-H62-5020 |
| 43-013-33215 | UTE TRIBAL 1-22D-54 | 14-20-H62-3415 |
| 43-013-33626 | UTE TRIBAL 1-22D-55 | 14-20-H62-4754 |
| 43-013-33907 | UTE TRIBAL 12-31D-54 | 14-20-H62-4946 |
| 43-013-32925 | UTE TRIBAL 12-32-54 | 14-20-H62-4947 |
| 43-013-33266 | UTE TRIBAL 12-32-55 | 14-20-H62-5026 |
| 43-013-33090 | UTE TRIBAL 12-33-54 | 14-20-562-4948 |
| 43-013-32524 | UTE TRIBAL 1-23-55 | 14-20-H62-3443 |
| 43-013-33782 | UTE TRIBAL 12-35D-55 | 14-20-H62-4945 |
| 43-013-32354 | UTE TRIBAL 12-36-55 | 14-20-H62-4944 |
| 43-013-32259 | UTE TRIBAL 1-24-55 | 14-20-H62-4749 |
| 43-013-31912 | UTE TRIBAL 1-26 | 14-20-H62-3444 |
| 43-013-33680 | UTE TRIBAL 1-26D-54 | 14-20-H62-4943 |
| 43-013-32416 | UTE TRIBAL 1-27-55 | 14-20-H62-4753 |
| 43-013-31549 | UTE TRIBAL 1-28 | 14-20-H62-4740 |
| 43-013-33784 | UTE TRIBAL 1-28D-55 | 14-20-H62-5019 |
| 43-013-33184 | UTE TRIBAL 12Q-25-55 | 14-20-H62-3537 |
| 43-013-32599 | UTE TRIBAL 13-13-55 | 14-20-H62-4845 |
| 43-013-33364 | UTE TRIBAL 13-14-54 | 14-20-H62-5033 |
| 43-013-32600 | UTE TRIBAL 13-14-55 | 14-20-H62-5016 |
| 43-013-32526 | UTE TRIBAL 1-31-54 | 14-20-H62-4946 |
| 43-013-32602 | UTE TRIBAL 13-15-55 | 14-20-H62-5017 |
| 43-013-33039 | UTE TRIBAL 13-15D-54 | 14-20-H662-4661 |
| 43-013-32511 | UTE TRIBAL 13-16-54 | 14-20-H62-3413 |
| 43-013-31546 | UTE TRIBAL 13-17 | 14-20-H62-4919 |
| 43-013-32571 | UTE TRIBAL 13-18-54 | 14-20-H62-5032 |
| 43-013-31284 | UTE TRIBAL 13-19 | 14-20-H62-3528 |
| 43-013-32206 | UTE TRIBAL 13-20 | 14-20-H62-3529 |
| 43-013-32841 | UTE TRIBAL 13-20-55 | 14-20-H62-5018 |
| 43-013-33113 | UTE TRIBAL 13-21-54 | 14-20-H62-3414 |

| | | |
|---|---|---|
| 43-013-31548 | UTE TRIBAL 13-22 | 14-20-H62-3415 |
| 43-013-33716 | UTE TRIBAL 13-22D-55 | 14-20-H62-4754 |
| 43-013-32513 | UTE TRIBAL 13-23-55 | 14-20-H62-3443 |
| 43-013-31910 | UTE TRIBAL 13-24 | 14-20-H62-4749 |
| 43-013-32169 | UTE TRIBAL 13-25 | 14-20-H62-3537 |
| 43-013-32891 | UTE TRIBAL 13-26-54 | 14-20-H62-4954 |
| 43-013-34002 | UTE TRIBAL 13-26D-55 | 14-20-H62-3444 |
| 43-013-32387 | UTE TRIBAL 13-28-54 | 14-20-H62-4740 |
| 43-013-33646 | UTE TRIBAL 13-28D-55 | 14-20-H62-5019 |
| 43-013-32564 | UTE TRIBAL 13-29-54 | 14-20-H62-5032 |
| 43-013-33501 | UTE TRIBAL 1-31-55 | 14-20-H62-5060 |
| 43-013-30872 | UTE TRIBAL 1-32R | 14-20-H62-4947 |
| 43-013-32185 | UTE TRIBAL 1-33 | 14-20-H62-4948 |
| 43-013-32409 | UTE TRIBAL 13-30-54 | 14-20-H62-4662 |
| 43-013-32688 | UTE TRIBAL 13-31-54 | 14-20-H62-4946 |
| 43-013-32692 | UTE TRIBAL 13-32-54 | 14-20-H62-4947 |
| 43-013-32742 | UTE TRIBAL 13-33-54 | 14-20-H62-4948 |
| 43-013-32806 | UTE TRIBAL 13-35-54 | 14-20-H62-5053 |
| 43-013-34117 | UTE TRIBAL 13-35D-55 | 14-20-H62-4945 |
| 43-013-33624 | UTE TRIBAL 13-36D-55 | 14-20-H62-4944 |
| 43-013-32186 | UTE TRIBAL 1-34 | 14-20-H62-4955 |
| 43-013-50408 | UTE TRIBAL 1-34D-55 | 14-20-H62-5028 |
| 43-013-32567 | UTE TRIBAL 1-35-54 | 14-20-H62-5032 |
| 43-013-33967 | UTE TRIBAL 1-35D-55 | 14-20-H62-4945 |
| 43-013-32760 | UTE TRIBAL 1-36-55 | 14-20-H62-4944 |
| 43-013-33380 | UTE TRIBAL 13H-16-55 | 14-20-H62-5024 |
| 43-013-33112 | UTE TRIBAL 14-14-54 | 14-20-H62-5033 |
| 43-013-32979 | UTE TRIBAL 14-15-55 | 14-20-H62-5017 |
| 43-013-33123 | UTE TRIBAL 14-16-54 | 14-20-H62-3413 |
| 43-013-32147 | UTE TRIBAL 14-17 | 14-20-H62-4919 |
| 43-013-32984 | UTE TRIBAL 14-18-55 | 14-20-H62-5057 |
| 43-013-32690 | UTE TRIBAL 14-19-54 | 14-20-H62-3528 |
| 43-013-32702 | UTE TRIBAL 14-20-54 | 14-20-H62-3529 |
| 43-013-32384 | UTE TRIBAL 14-21-54 | 14-20-H62-3414 |
| 43-013-32593 | UTE TRIBAL 14-22-54 | 14-20-H62-3415 |
| 43-013-33717 | UTE TRIBAL 14-22D-55 | 14-20-H62-4754 |
| 43-013-33915 | UTE TRIBAL 14-23D-55 | 14-20-H62-3443 |
| 43-013-33912 | UTE TRIBAL 14-24D-55 | 14-20-H62-4749 |
| 43-013-32988 | UTE TRIBAL 14-24-56 | 14-20-H62-5064 |
| 43-013-33912 | UTE TRIBAL 14-24D-55 | 14-20-H62-4749 |
| 43-013-32776 | UTE TRIBAL 14-25-54 | 14-20-H62-3440 |
| 43-013-32750 | UTE TRIBAL 14-25-55 | 14-20-H62-3537 |
| 43-013-33673 | UTE TRIBAL 14-26D-54 | 14-20-H62-4954 |
| 43-013-33361 | UTE TRIBAL 14-26D-55 | 14-20-H62-3444 |
| 43-013-33684 | UTE TRIBAL 14-27D-55 | 14-20-H62-4753 |
| 43-013-32348 | UTE TRIBAL 14-28-55 | 14-20-H62-5019 |
| 43-013-33278 | UTE TRIBAL 14-28D-54 | 14-20-H62-5036 |
| 43-013-33042 | UTE TRIBAL 14-31D-54 | 14-20-H62-4946 |
| 43-013-32523 | UTE TRIBAL 14-32-54 | 14-20-H62-4947 |

| | | |
|---|---|---|
| 43-013-33093 | UTE TRIBAL 14-33-54 | 14-20-H62-4949 |
| 43-013-33955 | UTE TRIBAL 14-35D-55 | 14-20-H62-4945 |
| 43-013-32355 | UTE TRIBAL 14-36-55 | 14-20-H62-4944 |
| 43-013-33277 | UTE TRIBAL 14Q-28-54 | 14-20-H62-4740 |
| 43-013-33479 | UTE TRIBAL 14Q-30-54 | 14-20-H62-4662 |
| 43-013-33212 | UTE TRIBAL 15-13D-55 | 14-20-H62-4845 |
| 43-013-32971 | UTE TRIBAL 15-15-54 | 14-20-H62-4661 |
| 43-013-32855 | UTE TRIBAL 15-15-55 | 14-20-H62-5017 |
| 43-013-31648 | UTE TRIBAL 15-16 | 14-20-H62-3413 |
| 43-013-31649 | UTE TRIBAL 15-17 | 14-20-H62-4731 |
| 43-013-32358 | UTE TRIBAL 15-17-55 | 14-20-H62-5025 |
| 43-013-32148 | UTE TRIBAL 15-18 | 14-20-H62-4919 |
| 43-013-31832 | UTE TRIBAL 15-19 | 14-20-H62-3528 |
| 43-013-32386 | UTE TRIBAL 15-20-54 | 14-20-H62-3529 |
| 43-013-33357 | UTE TRIBAL 15-21-55 | 14-20-H62-3414 |
| 43-013-32617 | UTE TRIBAL 15-22-55 | 14-20-H62-4754 |
| 43-013-34116 | UTE TRIBAL 15-22D-54 | 14-20-H62-3415 |
| 43-013-31671 | UTE TRIBAL 15-23 | 14-20-H62-3443 |
| 43-013-31129 | UTE TRIBAL 15-24R | 14-20-H62-4749 |
| 43-013-32271 | UTE TRIBAL 15-25-55 | 14-20-H62-3537 |
| 43-013-33768 | UTE TRIBAL 15-26D-54 | 14-20-H62-4954 |
| 43-013-33362 | UTE TRIBAL 15-26D-55 | 14-20-H62-3444 |
| 43-013-32339 | UTE TRIBAL 15-27-55 | 14-20-H62-4753 |
| 43-013-32389 | UTE TRIBAL 15-28-54 | 14-20-H62-4740 |
| 43-013-32561 | UTE TRIBAL 15-29-54 | 14-20-H62-5036 |
| 43-013-32382 | UTE TRIBAL 15-30-54 | 14-20-H62-4662 |
| 43-013-32743 | UTE TRIBAL 15-31-54 | 14-20-H62-4946 |
| 43-013-32666 | UTE TRIBAL 15-32-54 | 14-20-H62-4947 |
| 43-013-32768 | UTE TRIBAL 15-33-54 | 14-20-H62-4948 |
| 43-013-32804 | UTE TRIBAL 15-35-54 | 14-20-H62-5053 |
| 43-013-33954 | UTE TRIBAL 15-35D-55 | 14-20-H62-4945 |
| 43-013-33049 | UTE TRIBAL 15-36-55 | 14-20-H62-4944 |
| 43-013-33327 | UTE TRIBAL 16-13D-55 | 14-20-H62-4845 |
| 43-013-32272 | UTE TRIBAL 16-14-55 | 14-20-H62-5016 |
| 43-013-32588 | UTE TRIBAL 16-15-54 | 14-20-H62-4661 |
| 43-013-32757 | UTE TRIBAL 16-16-55 | 14-20-H62-5024 |
| 43-013-33132 | UTE TRIBAL 16-17-54 | 14-20-H62-4731 |
| 43-013-31650 | UTE TRIBAL 16-18 | 14-20-H62-4919 |
| 43-013-32691 | UTE TRIBAL 16-19-54 | 14-20-H62-3528 |
| 43-013-32739 | UTE TRIBAL 16-20-54 | 14-20-H62-3529 |
| 43-013-32381 | UTE TRIBAL 16-21-54 | 14-20-H62-3414 |
| 43-013-32842 | UTE TRIBAL 16-22-54 | 14-20-H62-3415 |
| 43-013-33267 | UTE TRIBAL 16-22D-55 | 14-20-H62-4754 |
| 43-013-33046 | UTE TRIBAL 16-23-55 | 14-20-H-62-3443 |
| 43-013-32775 | UTE TRIBAL 16-24-54 | 14-20-H62-4716 |
| 43-013-32672 | UTE TRIBAL 16-24-55 | 14-20-H62-3440 |
| 43-013-32759 | UTE TRIBAL 16-25-55 | 14-20-H62-3537 |
| 43-013-34042 | UTE TRIBAL 16-26-54 | 14-20-H62-4954 |
| 43-013-33965 | UTE TRIBAL 16-26D-55 | 14-20-H62-3444 |

| | | |
|---|---|---|
| 43-013-33786 | UTE TRIBAL 16-27D-55 | 14-20-H62-4753 |
| 43-013-33041 | UTE TRIBAL 16-28D-54 | 14-20-H62-4740 |
| 43-013-33076 | UTE TRIBAL 16-29-54 | 14-20-H62-5036 |
| 43-013-32349 | UTE TRIBAL 16-29-55 | 14-20-H62-5020 |
| 43-013-32665 | UTE TRIBAL 16-3-54 | 14-20-H62-4778 |
| 43-013-32718 | UTE TRIBAL 16-30-54 | 14-20-H62-4662 |
| 43-013-33326 | UTE TRIBAL 16-31D-54 | 14-20-H62-4946 |
| 43-013-32926 | UTE TRIBAL 16-32D-54 | 14-20-H62-4947 |
| 43-013-33091 | UTE TRIBAL 16-33-54 | 14-20-H62-4948 |
| 43-013-32352 | UTE TRIBAL 16-35-55 | 14-20-H62-4945 |
| 43-013-32356 | UTE TRIBAL 16-36-55 | 14-20-H62-4944 |
| 43-013-33393 | UTE TRIBAL 1A-29-54 | 14-20-H62-5036 |
| 43-013-33186 | UTE TRIBAL 1I-36-55 | 14-20-H62-4944 |
| 43-013-33111 | UTE TRIBAL 2-14-54 | 14-20-H962-5033 |
| 43-013-32140 | UTE TRIBAL 2-19 | 14-20-H62-4919 |
| 43-013-32974 | UTE TRIBAL 2-20-54 | 14-20-H62-3529 |
| 43-013-33117 | UTE TRIBAL 2-21-55 | 14-20-H62-4825 |
| 43-013-32591 | UTE TRIBAL 2-22-54 | 14-20-H62-3415 |
| 43-013-32604 | UTE TRIBAL 2-22-55 | 14-20-H62-4754 |
| 43-013-33045 | UTE TRIBAL 2-23-55 | 14-20-H62-3443 |
| 43-013-32569 | UTE TRIBAL 2-24-54 | 14-20-H62-4716 |
| 43-013-31833 | UTE TRIBAL 2-25 | 14-20-H62-3537 |
| 43-013-32868 | UTE TRIBAL 2-26-54 | 14-20-H62-4954 |
| 43-013-33979 | UTE TRIBAL 2-26D-55 | 14-20-H62-3444 |
| 43-013-32179 | UTE TRIBAL 2-27 | 14-20-H62-3375 |
| 43-013-33628 | UTE TRIBAL 2-27D-55 | 14-20-H62-4753 |
| 43-013-32763 | UTE TRIBAL 2-28-54 | 14-20-H62-4740 |
| 43-013-33714 | UTE TRIBAL 2-29D-55 | 14-20-H62-5036 |
| 43-013-32680 | UTE TRIBAL 2-30-55 | 14-20-H62-5059 |
| 43-013-32894 | UTE TRIBAL 2-30D-54 | 14-20-H62-4662 |
| 43-013-32762 | UTE TRIBAL 2-31-54 | 14-20-H62-4946 |
| 43-013-32935 | UTE TRIBAL 2-31-55 | 14-20-H62-5060 |
| 43-013-32803 | UTE TRIBAL 2-32-54 | 14-20-H62-4947 |
| 43-013-32350 | UTE TRIBAL 2-32-55 | 14-20-H62-5026 |
| 43-013-32898 | UTE TRIBAL 2-33D-54 | 14-20-H62-4948 |
| 43-013-32187 | UTE TRIBAL 2-35 | 14-20-H62-4945 |
| 43-013-32422 | UTE TRIBAL 2-36-55 | 14-20-H62-4944 |
| 43-013-32663 | UTE TRIBAL 3-10-54 | 14-20-H62-5517 |
| 43-013-50478 | UTE TRIBAL 3-14-55 | 14-20-H62-5016 |
| 43-013-50389 | UTE TRIBAL 3-14D-54 | 14-20-H62-5033 |
| 43-013-31830 | UTE TRIBAL 3-19 | 14-20-H62-3528 |
| 43-013-32377 | UTE TRIBAL 3-20-54 | 14-20-H62-4919 |
| 43-013-32867 | UTE TRIBAL 3-21-54 | 14-20-H62-3414 |
| 43-013-32758 | UTE TRIBAL 3-21-55 | 14-20-H62-4825 |
| 43-013-33208 | UTE TRIBAL 3-22-54 | 14-20-H62-3415 |
| 43-013-32605 | UTE TRIBAL 3-22-55 | 14-20-H62-4754 |
| 43-013-32536 | UTE TRIBAL 3-23-55 | 14-20-H62-3443 |
| 43-013-30960 | UTE TRIBAL 3-24R-55 (REENTRY) | 14-20-H62-4749 |
| 43-013-31834 | UTE TRIBAL 3-25 | 14-20-H62-3537 |

| | | |
|---|---|---|
| 43-013-32993 | UTE TRIBAL 3-25-56 | 14-20-H62-5065 |
| 43-013-33681 | UTE TRIBAL 3-26D-54 | 14-20-H62-4954 |
| 43-013-32417 | UTE TRIBAL 3-27-55 | 14-20-H62-4753 |
| 43-013-32261 | UTE TRIBAL 3-28-54 | 14-20-H62-4740 |
| 43-013-33723 | UTE TRIBAL 3-29-55 | 14-20-H62-5020 |
| 43-013-32625 | UTE TRIBAL 3-30-54 | 14-20-H62-4662 |
| 43-013-32862 | UTE TRIBAL 3-30-55 | 14-20-H62-5059 |
| 43-013-32527 | UTE TRIBAL 3-31-54 | 14-20-H62-4946 |
| 43-013-32410 | UTE TRIBAL 3-32-54 | 14-20-H62-4947 |
| 43-013-33363 | UTE TRIBAL 3-32D-55 | 14-20-H62-5206 |
| 43-013-32412 | UTE TRIBAL 3-33-54 | 14-20-H62-4948 |
| 43-013-33888 | UTE TRIBAL 3-35D-55 | 14-20-H62-5053 |
| 43-013-33888 | UTE TRIBAL 3-35D-55 | 14-20-H62-4945 |
| 43-013-32751 | UTE TRIBAL 3-36-55 | 14-20-H62-4944 |
| 43-013-33185 | UTE TRIBAL 3G-31-54 | 14-20-H62-4946 |
| 43-013-33270 | UTE TRIBAL 4-14D-54 | 14-20-H62-5033 |
| 43-013-32972 | UTE TRIBAL 4-19-54 | 14-20-H62-3528 |
| 43-013-32621 | UTE TRIBAL 4-20-54 | 14-20-H62-4919 |
| 43-013-33549 | UTE TRIBAL 4-20D-55 | 14-20-H62-5018 |
| 43-013-32378 | UTE TRIBAL 4-21-54 | 14-20-H62-3414 |
| 43-013-33044 | UTE TRIBAL 4-22-55 | 14-20-H62-4754 |
| 43-013-33627 | UTE TRIBAL 4-23D-55 | 14-20-H62-3443 |
| 43-013-32573 | UTE TRIBAL 4-24-54 | 14-20-H62-4716 |
| 43-013-33726 | UTE TRIBAL 4-24D-55 | 14-20-H62-4749 |
| 43-013-32928 | UTE TRIBAL 4-25-55 | 14-20-H62-3537 |
| 43-013-33595 | UTE TRIBAL 4-26D-54 | 14-20-H62-4954 |
| 43-013-33978 | UTE TRIBAL 4-26D-55 | 14-20-H62-3444 |
| 43-013-33797 | UTE TRIBAL 4-27D-55 | 14-20-H62-4753 |
| 43-013-32741 | UTE TRIBAL 4-28-54 | 14-20-H62-4740 |
| 43-013-33118 | UTE TRIBAL 4-28-55 | 14-20-H62-5019 |
| 43-013-32565 | UTE TRIBAL 4-29-54 | 14-20-H62-5036 |
| 43-013-31550 | UTE TRIBAL 4-30 | 14-20-H62-4662 |
| 43-013-32767 | UTE TRIBAL 4-31-54 | 14-20-H62-4946 |
| 43-013-32896 | UTE TRIBAL 4-32-54 | 14-20-H62-4947 |
| 43-013-33379 | UTE TRIBAL 4-32-55 | 14-20-H62-5026 |
| 43-013-32871 | UTE TRIBAL 4-33-54 | 14-20-H62-4948 |
| 43-013-32357 | UTE TRIBAL 4-33-55 | 14-20-H62-5027 |
| 43-013-32188 | UTE TRIBAL 4-36 | 14-20-H62-4944 |
| 43-013-31152 | UTE TRIBAL 5-13 | 14-20-H62-4845 |
| 43-013-33075 | UTE TRIBAL 5-13-54 | 14-20-H62-4894 |
| 43-013-33619 | UTE TRIBAL 5-14-54 | 14-20-H62-5033 |
| 43-013-50479 | UTE TRIBAL 5-14-55 | 14-20-H62-5016 |
| 43-013-32344 | UTE TRIBAL 5-15-55 | 14-20-H62-5017 |
| 43-013-50475 | UTE TRIBAL 5-16D-54 | 14-20-H62-3413 |
| 43-013-32204 | UTE TRIBAL 5-19 | 14-20-H62-3528 |
| 43-013-31651 | UTE TRIBAL 5-20 | 14-20-H62-4919 |
| 43-013-33324 | UTE TRIBAL 5-21-54 | 14-20-H62-3414 |
| 43-013-33706 | UTE TRIBAL 5-21D-55 | 14-20-H62-4825 |
| 43-013-32624 | UTE TRIBAL 5-22-54 | 14-20-H62-3415 |

| | | |
|---|---|---|
| 43-013-32537 | UTE TRIBAL 5-23-55 | 14-20-H62-3443 |
| 43-013-32263 | UTE TRIBAL 5-24-55 | 14-20-H62-4749 |
| 43-013-32992 | UTE TRIBAL 5-25-56 | 14-20-H62-5065 |
| 43-013-33421 | UTE TRIBAL 5-25D-55 | 14-20-H62-3537 |
| 43-013-32890 | UTE TRIBAL 5-26-54 | 14-20-H62-4954 |
| 43-013-32264 | UTE TRIBAL 5-26-55 | 14-20-H62-3444 |
| 43-013-32614 | UTE TRIBAL 5-27-55 | 14-20-H62-4753 |
| 43-013-32189 | UTE TRIBAL 5-28 | 14-20-H62-4740 |
| 43-013-32525 | UTE TRIBAL 5-29-54 | 14-20-H62-5032 |
| 43-013-32380 | UTE TRIBAL 5-30-54 | 14-20-H62-4662 |
| 43-013-32190 | UTE TRIBAL 5-31 | 14-20-H62-4946 |
| 43-013-32539 | UTE TRIBAL 5-32-54 | 14-20-H62-4947 |
| 43-013-32521 | UTE TRIBAL 5-33-54 | 14-20-H62-4948 |
| 43-013-32805 | UTE TRIBAL 5-35-54 | 14-20-H62-5053 |
| 43-013-32930 | UTE TRIBAL 5-36-55 | 14-20-H62-4944 |
| 43-013-32586 | UTE TRIBAL 6-14-54 | 14-20-H62-5033 |
| 43-013-50246 | UTE TRIBAL 6-14D-55 | 14-20-H62-5016 |
| 43-013-32865 | UTE TRIBAL 6-19-54 | 14-20-H62-3528 |
| 43-013-32622 | UTE TRIBAL 6-20-54 | 14-20-H62-4919 |
| 43-013-32164 | UTE TRIBAL 6-21 | 14-20-H62-3414 |
| 43-013-32163 | UTE TRIBAL 6-22 | 14-20-H62-3415 |
| 43-013-33213 | UTE TRIBAL 6-22D-55 | 14-20-H62-4728 |
| 43-013-33187 | UTE TRIBAL 6-23D-55 | 14-20-H62-3443 |
| 43-013-32570 | UTE TRIBAL 6-24-54 | 14-20-H62-4716 |
| 43-013-32143 | UTE TRIBAL 6-25H | 14-20-H62-3537 |
| 43-013-33625 | UTE TRIBAL 6-26D-54 | 14-20-H62-4954 |
| 43-013-33476 | UTE TRIBAL 6-26D-55 | 14-20-H62-3444 |
| 43-013-32892 | UTE TRIBAL 6-28D-54 | 14-20-H62-4740 |
| 43-013-33172 | UTE TRIBAL 6-29-54 | 14-20-H62-5036 |
| 43-013-33120 | UTE TRIBAL 6-29-55 | 14-20-H62-5020 |
| 43-013-32783 | UTE TRIBAL 6-30-55 | 14-20-H62-5059 |
| 43-013-33325 | UTE TRIBAL 6-31D-54 | 14-20-H62-4946 |
| 43-013-32420 | UTE TRIBAL 6-32-55 | 14-20-H62-5026 |
| 43-013-32897 | UTE TRIBAL 6-32D-54 | 14-20-H62-4947 |
| 43-013-32872 | UTE TRIBAL 6-33-54 | 14-20-H62-4948 |
| 43-013-34028 | UTE TRIBAL 6-35D-55 | 14-20-H62-4945 |
| 43-013-32265 | UTE TRIBAL 6-36-55 | 14-20-H62-4944 |
| 43-013-50409 | UTE TRIBAL 7-14-54 | 14-20-H62-5033 |
| 43-013-33269 | UTE TRIBAL 7-14-55 | 14-20-H62-5016 |
| 43-013-32976 | UTE TRIBAL 7-15-55 | 14-20-H62-5017 |
| 43-013-33130 | UTE TRIBAL 7-16-54 | 14-20-H62-3413 |
| 43-013-32863 | UTE TRIBAL 7-19-55 | 14-20-H62-5058 |
| 43-013-32346 | UTE TRIBAL 7-20-55 | 14-20-H62-5018 |
| 43-013-31281 | UTE TRIBAL 7-20R-54 | 14-20-H62-3529 |
| 43-013-32623 | UTE TRIBAL 7-21-54 | 14-20-H62-3414 |
| 43-013-32761 | UTE TRIBAL 7-22-54 | 14-20-H62-3415 |
| 43-013-33721 | UTE TRIBAL 7-22D-55 | 14-20-H62-4754 |
| 43-013-32514 | UTE TRIBAL 7-23-55 | 14-20-H62-3443 |
| 43-013-32991 | UTE TRIBAL 7-24-56 | 14-20-H62-5064 |

| | | |
|---|---|---|
| 43-013-32991 | UTE TRIBAL 7-25-56 | 14-20-H62-5065 |
| 43-013-33621 | UTE TRIBAL 7-26D-54 | 14-20-H62-4954 |
| 43-013-33477 | UTE TRIBAL 7-26D-55 | 14-20-H62-3444 |
| 43-013-32418 | UTE TRIBAL 7-27-55 | 14-20-H62-4753 |
| 43-013-32166 | UTE TRIBAL 7-28 | 14-20-H62-4740 |
| 43-013-33788 | UTE TRIBAL 7-28D-55 | 14-20-H62-5019 |
| 43-013-32562 | UTE TRIBAL 7-29-54 | 14-20-H62-5036 |
| 43-013-33715 | UTE TRIBAL 7-29D-55 | 14-20-H62-5020 |
| 43-013-32167 | UTE TRIBAL 7-30 | 14-20-H62-4662 |
| 43-013-32528 | UTE TRIBAL 7-31-54 | 14-20-H62-4946 |
| 43-013-32411 | UTE TRIBAL 7-32-54 | 14-20-H62-4947 |
| 43-013-32413 | UTE TRIBAL 7-33-54 | 14-20-H62-4948 |
| 43-013-50510 | UTE TRIBAL 7-34-55 | 14-20-H62-5028 |
| 43-013-32774 | UTE TRIBAL 7-35-54 | 14-20-H62-5053 |
| 43-013-33048 | UTE TRIBAL 7-35-55 | 14-20-H62-4945 |
| 43-013-32929 | UTE TRIBAL 7-36-55 | 14-20-H62-4944 |
| 43-013-50852 | UTE TRIBAL 7I-21-54 | 14-20-H62-3414 |
| 43-013-50488 | UTE TRIBAL 8-10D-54 | 14-20-H62-5517 |
| 43-013-33204 | UTE TRIBAL 8-14-54 | 14-20-H62-5033 |
| 43-013-50477 | UTE TRIBAL 8-15D-55 | 14-20-H62-5017 |
| 43-013-32840 | UTE TRIBAL 8-19-54 | 14-20-H62-3528 |
| 43-013-32864 | UTE TRIBAL 8-19-55 | 14-20-H62-5058 |
| 43-013-32973 | UTE TRIBAL 8-20-54 | 14-20-H62-3529 |
| 43-013-50435 | UTE TRIBAL 8-21D-55 | 14-20-H62-4825 |
| 43-013-32590 | UTE TRIBAL 8-22-54 | 14-20-H62-3415 |
| 43-013-33552 | UTE TRIBAL 8-23D-55 | 14-20-H62-3443 |
| 43-013-33420 | UTE TRIBAL 8-24-55 | 14-20-H62-4716 |
| 43-013-32780 | UTE TRIBAL 8-25-54 | 14-20-H62-3440 |
| 43-013-32620 | UTE TRIBAL 8-25-55 | 14-20-H62-3537 |
| 43-013-33682 | UTE TRIBAL 8-26D-54 | 14-20-H62-4954 |
| 43-013-33859 | UTE TRIBAL 8-26D-55 | 14-20-H62-3444 |
| 43-013-34058 | UTE TRIBAL 8-27D-55 | 14-20-H62-4753 |
| 43-013-32766 | UTE TRIBAL 8-28-54 | 14-20-H62-4740 |
| 43-013-32694 | UTE TRIBAL 8-28-55 | 14-20-H62-5019 |
| 43-013-33119 | UTE TRIBAL 8-29-55 | 14-20-H62-5020 |
| 43-013-32746 | UTE TRIBAL 8-30-54 | 14-20-H62-4662 |
| 43-013-32869 | UTE TRIBAL 8-31-54 | 14-20-H62-4946 |
| 43-013-32673 | UTE TRIBAL 8-31-55 | 14-20-H62-5032 |
| 43-013-32870 | UTE TRIBAL 8-32-54 | 14-20-H62-4947 |
| 43-013-32421 | UTE TRIBAL 8-32-55 | 14-20-H62-5026 |
| 43-013-33089 | UTE TRIBAL 8-33-54 | 14-20-H62-4948 |
| 43-013-50436 | UTE TRIBAL 8-34D-55 | 14-20-H62-5028 |
| 43-013-32267 | UTE TRIBAL 8-35-55 | 14-20-H62-4945 |
| 43-013-32423 | UTE TRIBAL 8-36-55 | 14-20-H62-4944 |
| 43-013-50853 | UTE TRIBAL 8L-21D-54 | 14-20-H62-3141 |
| 43-013-33328 | UTE TRIBAL 9-13D-55 | 14-20-H62-4845 |
| 43-013-33796 | UTE TRIBAL 9-14D-54 | 14-20-H62-5033 |
| 43-013-32701 | UTE TRIBAL 9-15-55 | 14-20-H62-5017 |
| 43-013-33207 | UTE TRIBAL 9-16-54 | 14-20-H62-3413 |

| | | |
|---|---|---|
| 43-013-32687 | UTE TRIBAL 9-17-54 | 14-20-H62-4731 |
| 43-013-32144 | UTE TRIBAL 9-18 | 14-20-H62-4919 |
| 43-013-31831 | UTE TRIBAL 9-19 | 14-20-H62-3528 |
| 43-013-32379 | UTE TRIBAL 9-20-54 | 14-20-H62-3529 |
| 43-013-33675 | UTE TRIBAL 9-20D-55 | 14-20-H62-5018 |
| 43-013-33040 | UTE TRIBAL 9-21-54 | 14-20-H62-3414 |
| 43-013-32889 | UTE TRIBAL 9-22-54 | 14-20-H62-3415 |
| 43-013-32606 | UTE TRIBAL 9-22-55 | 14-20-H62-4754 |
| 43-013-32268 | UTE TRIBAL 9-24-55 | 14-20-H62-4749 |
| 43-013-32390 | UTE TRIBAL 9-25-55 | 14-20-H62-3537 |
| 43-013-32191 | UTE TRIBAL 9-26 | 14-20-H62-4728 |
| 43-013-33359 | UTE TRIBAL 9-26D-55 | 14-20-H62-3444 |
| 43-013-32388 | UTE TRIBAL 9-28-54 | 14-20-H62-4740 |
| 43-013-33787 | UTE TRIBAL 9-28D-55 | 14-20-H62-5019 |
| 43-013-32566 | UTE TRIBAL 9-29-54 | 14-20-H62-5036 |
| 43-013-32383 | UTE TRIBAL 9-30-54 | 14-20-H62-4662 |
| 43-013-32529 | UTE TRIBAL 9-31-54 | 14-20-H62-4946 |
| 43-013-33508 | UTE TRIBAL 9-31-55 | 14-20-H62-5060 |
| 43-013-32538 | UTE TRIBAL 9-32-54 | 14-20-H62-4947 |
| 43-013-32549 | UTE TRIBAL 9-33-54 | 14-20-H62-4948 |
| 43-013-32781 | UTE TRIBAL 9-35-54 | 14-20-H62-5053 |
| 43-013-33047 | UTE TRIBAL 9-35-55 | 14-20-H62-4945 |
| 43-013-33239 | UTE TRIBAL 9-36D-55 | 14-20-H62-4944 |
| 43-013-33276 | UTE TRIBAL 9S-19-54 | 14-20-H62-3528 |
| 43-013-33245 | UTE TRIBAL 9S-25-55 | 14-20-H62-3537 |
| 43-013-50997 | Vieira Tribal 4-4-54 | 14-20-H62-5659 |
| 43-013-33122 | WILCOX ELIASON 7-15-56 | FEE |
| 43-013-33150 | WILCOX FEE 1-20-56 | FEE |
| 43-013-33151 | WILCOX FEE 15-16-56 | FEE |
| 43-013-32550 | WILLIAMSON TRIBAL 3-34-54 | 14-20-H62-4955 |
| 43-013-32551 | WILLIAMSON TRIBAL 5-34-54 | 14-20-H62-4955 |
| 43-013-31311 | Z and T UTE TRIBAL 12-22 | 14-20-H62-3415 |
| 43-013-31280 | Z and T UTE TRIBAL 2-21 | 14-20-H62-3414 |
| 43-013-31282 | Z and T UTE TRIBAL 7-19 | 14-20-H62-4919 |
| 43-013-31310 | Z and T UTE TRIBAL 7-25 | 14-20-H62-3537 |

Division of Oil, Gas and Mining

# OPERATOR CHANGE WORKSHEET (for state use only)

**ROUTING**
CDW

**X - Change of Operator (Well Sold)** Operator Name Change/Merger

The operator of the well(s) listed below has changed, effective: **6/1/2014**

| **FROM:** (Old Operator): | **TO:** ( New Operator): |
|---|---|
| Berry Petroelum Company, LLC N4075 | Linn Operating, Inc. N4115 |
| 1999 Broadway Street , Suite 3700 | 1999 Broadway Street, Suite 3700 |
| Denver, CO 80202 | Denver, CO 80202 |
| Phone: 1 (303) 999-4400 | Phone: 1 (303) 999-4400 |

**CA No.** **Unit:** **Berry Pilot EOR 246-02 Brundage Canyon**

| WELL NAME | SEC | TWN | RNG | API NO | ENTITY NO | LEASE TYPE | WELL TYPE | WELL STATUS |
|---|---|---|---|---|---|---|---|---|
| See Attached List | | | | | | | | |

## OPERATOR CHANGES DOCUMENTATION

**Enter date after each listed item is completed**

1. (R649-8-10) Sundry or legal documentation was received from the **FORMER** operator on: 6/13/2014
2. (R649-8-10) Sundry or legal documentation was received from the **NEW** operator on: 6/13/2014
3. The new company was checked on the **Department of Commerce, Division of Corporations Database on:** 6/17/2014

4a. Is the new operator registered in the State of Utah: _____ Business Number: 9031632-0143

5a. (R649-9-2)Waste Management Plan has been received on: N/A

5b. Inspections of LA PA state/fee well sites complete on: Yes

5c. Reports current for Production/Disposition & Sundries on: 6/17/2014

6. **Federal and Indian Lease Wells:** The BLM and or the BIA has approved the merger, name change, or operator change for all wells listed on Federal or Indian leases on: BLM Not Yet BIA Not Yet
7. **Federal and Indian Units:**
   The BLM or BIA has approved the successor of unit operator for wells listed on: Not Yet
8. **Federal and Indian Communization Agreements ("CA"):**
   The BLM or BIA has approved the operator for all wells listed within a CA on: N/A
9. **Underground Injection Control ("UIC")** Division has approved UIC Form 5 Transfer of Authority to **Inject,** for the enhanced/secondary recovery unit/project for the water disposal well(s) listed on: N/A

## DATA ENTRY:

1. Changes entered in the **Oil and Gas Database on:** 6/18/2014
2. Changes have been entered on the **Monthly Operator Change Spread Sheet on:** 6/18/2014
3. Bond information entered in RBDMS on: 6/23/2014
4. Fee/State wells attached to bond in RBDMS on: 6/23/2014
5. Injection Projects to new operator in RBDMS on: N/A
6. Receipt of Acceptance of Drilling Procedures for APD/New on: 6/18/2014
7. Surface Agreement Sundry from **NEW** operator on Fee Surface wells received on: Yes

## BOND VERIFICATION:

1. Federal well(s) covered by Bond Number: NMB000501
2. Indian well(s) covered by Bond Number: NMB000501

3a. (R649-3-1) The **NEW** operator of any state/fee well(s) listed covered by Bond Number LPM9149893

3b. The **FORMER** operator has requested a release of liability from their bond on: N/A

## LEASE INTEREST OWNER NOTIFICATION:

4. (R649-2-10) The **NEW** operator of the fee wells has been contacted and informed by a letter from the Division of their responsibility to notify all interest owners of this change on: 6/23/2014

**COMMENTS:**

FORM 9

**STATE OF UTAH**
DEPARTMENT OF NATURAL RESOURCES
DIVISION OF OIL, GAS AND MINING

5. LEASE DESIGNATION AND SERIAL NUMBER: See attached list

# SUNDRY NOTICES AND REPORTS ON WELLS

6. IF INDIAN, ALLOTTEE OR TRIBE NAME:

Do not use this form for proposals to drill new wells, significantly deepen existing wells below current bottom-hole depth, reenter plugged wells, or to drill horizontal laterals. Use APPLICATION FOR PERMIT TO DRILL form for such proposals.

7. UNIT or CA AGREEMENT NAME:

1. TYPE OF WELL: OIL WELL ☑ GAS WELL ☐ OTHER _____

8. WELL NAME and NUMBER:

2. NAME OF OPERATOR: Linn Operating, Inc.

9. API NUMBER:

3. ADDRESS OF OPERATOR: 1999 Broadway, Ste 3700 CITY Denver STATE CO ZIP 80202 PHONE NUMBER: (303) 999-4400

10. FIELD AND POOL, OR WILDCAT:

4. LOCATION OF WELL

FOOTAGES AT SURFACE:

COUNTY:

QTR/QTR, SECTION, TOWNSHIP, RANGE, MERIDIAN:

STATE: UTAH

11. CHECK APPROPRIATE BOXES TO INDICATE NATURE OF NOTICE, REPORT, OR OTHER DATA

| TYPE OF SUBMISSION | TYPE OF ACTION | | |
|---|---|---|---|
| ☑ NOTICE OF INTENT (Submit in Duplicate) | ☐ ACIDIZE | ☐ DEEPEN | ☐ REPERFORATE CURRENT FORMATION |
| Approximate date work will start: _____ | ☐ ALTER CASING | ☐ FRACTURE TREAT | ☐ SIDETRACK TO REPAIR WELL |
| | ☐ CASING REPAIR | ☐ NEW CONSTRUCTION | ☐ TEMPORARILY ABANDON |
| | ☐ CHANGE TO PREVIOUS PLANS | ☐ OPERATOR CHANGE | ☐ TUBING REPAIR |
| | ☐ CHANGE TUBING | ☐ PLUG AND ABANDON | ☐ VENT OR FLARE |
| ☐ SUBSEQUENT REPORT (Submit Original Form Only) | ☐ CHANGE WELL NAME | ☐ PLUG BACK | ☐ WATER DISPOSAL |
| Date of work completion: | ☐ CHANGE WELL STATUS | ☐ PRODUCTION (START/RESUME) | ☐ WATER SHUT-OFF |
| _____ | ☐ COMMINGLE PRODUCING FORMATIONS | ☐ RECLAMATION OF WELL SITE | ☑ OTHER: Change of operator |
| | ☐ CONVERT WELL TYPE | ☐ RECOMPLETE - DIFFERENT FORMATION | |

12. DESCRIBE PROPOSED OR COMPLETED OPERATIONS. Clearly show all pertinent details including dates, depths, volumes, etc.

Notice of Change of Operator from Berry Petroleum Company, LLC to Linn Operating, Inc., effective June 1, 2014. On December 16, 2013, Berry Petroleum Company became an indirect subsidiary of Linn Energy, LLC. As a result, Berry Petroleum Company converted into a limited liability company named, "Berry Petroleum Company, LLC". On March 5, 2014, Berry Petroleum Company, LLC authorized and empowered Linn Operating, Inc. to act as operator on its behalf. I have attached a copy of the original declaration amending the name change along with a copy of the agency agreement and power of attorney for the operator change.

RECEIVED
JUN 1 3 2014
Div. of Oil, Gas & Mining

NAME (PLEASE PRINT) Beverly Decker TITLE Sr Engineering Technician

SIGNATURE Beverly Decker DATE 6/1/2014

(This space for State use only)

APPROVED
JUN 18 2014
DIV. OIL GAS & MINING
BY: Rachel Medina

(5/2000) (See Instructions on Reverse Side)

**STATE OF UTAH**
DEPARTMENT OF NATURAL RESOURCES
DIVISION OF OIL, GAS AND MINING

FORM 9

# SUNDRY NOTICES AND REPORTS ON WELLS

Do not use this form for proposals to drill new wells, significantly deepen existing wells below current bottom-hole depth, reenter plugged wells, or to drill horizontal laterals. Use APPLICATION FOR PERMIT TO DRILL form for such proposals.

5. LEASE DESIGNATION AND SERIAL NUMBER: See attached list
6. IF INDIAN, ALLOTTEE OR TRIBE NAME:
7. UNIT or CA AGREEMENT NAME:
8. WELL NAME and NUMBER:
9. API NUMBER:
10. FIELD AND POOL, OR WILDCAT:

1. TYPE OF WELL: OIL WELL ☑ GAS WELL ☐ OTHER _____

2. NAME OF OPERATOR: Berry Petroleum Company, LLC

3. ADDRESS OF OPERATOR: 1999 Broadway, Ste 3700 CITY Denver STATE CO ZIP 80202 PHONE NUMBER: (303) 999-4400

4. LOCATION OF WELL
FOOTAGES AT SURFACE:
COUNTY:
QTR/QTR, SECTION, TOWNSHIP, RANGE, MERIDIAN:
STATE: UTAH

11. CHECK APPROPRIATE BOXES TO INDICATE NATURE OF NOTICE, REPORT, OR OTHER DATA

| TYPE OF SUBMISSION | TYPE OF ACTION | | |
|---|---|---|---|
| ☑ NOTICE OF INTENT (Submit in Duplicate) | ☐ ACIDIZE | ☐ DEEPEN | ☐ REPERFORATE CURRENT FORMATION |
| Approximate date work will start: _____ | ☐ ALTER CASING | ☐ FRACTURE TREAT | ☐ SIDETRACK TO REPAIR WELL |
| | ☐ CASING REPAIR | ☐ NEW CONSTRUCTION | ☐ TEMPORARILY ABANDON |
| | ☐ CHANGE TO PREVIOUS PLANS | ☐ OPERATOR CHANGE | ☐ TUBING REPAIR |
| | ☐ CHANGE TUBING | ☐ PLUG AND ABANDON | ☐ VENT OR FLARE |
| ☐ SUBSEQUENT REPORT (Submit Original Form Only) | ☐ CHANGE WELL NAME | ☐ PLUG BACK | ☐ WATER DISPOSAL |
| Date of work completion: _____ | ☐ CHANGE WELL STATUS | ☐ PRODUCTION (START/RESUME) | ☐ WATER SHUT-OFF |
| | ☐ COMMINGLE PRODUCING FORMATIONS | ☐ RECLAMATION OF WELL SITE | ☑ OTHER: Change of operator |
| | ☐ CONVERT WELL TYPE | ☐ RECOMPLETE - DIFFERENT FORMATION | |

12. DESCRIBE PROPOSED OR COMPLETED OPERATIONS. Clearly show all pertinent details including dates, depths, volumes, etc.

On December 16th, 2013 Berry Petroleum Company and Linn Energy merged. As a result of this merger the companies name has changed to "Berry Petroleum Company, LLC". On March 5th, 2014 Berry Petroleum Company, LLC agreed that Linn Operating, Inc would become the operator of record effective June 1, 2014. I have attached a copy of the original declaration amending the name change along with a copy of the agency agreement and power of attorney for the operator change.

Should you have any questions please don't hesitate to contact me.

RECEIVED
JUN 1 3 2014
Div. of Oil, Gas & Mining

NAME (PLEASE PRINT): Beverly Decker TITLE: Sr Engineering Technician
SIGNATURE: Beverly Decker DATE: 6/1/2014

(This space for State use only)

APPROVED
JUN 18 2014
DIV. OIL GAS & MINING
BY: Rachel Medina

(5/2000) (See Instructions on Reverse Side)

**STATE OF UTAH**
DEPARTMENT OF NATURAL RESOURCES
DIVISION OF OIL, GAS AND MINING

# Request to Transfer Application or Permit to Drill

(This form should accompany a Sundry Notice, Form 9, requesting APD transfer)

| | |
|---|---|
| **Well name:** | See Attached |
| **API number:** | |
| **Location:** | Qtr-Qtr: Section Township Range: |
| **Company that filed original application:** | Berry Petroleum Company LLC |
| **Date original permit was issued:** | |
| **Company that permit was issued to:** | Linn Operating, Inc |

| Check one | Desired Action: |
|---|---|
| | |
| | **Transfer pending (unapproved) Application for Permit to Drill to new operator** |
| | The undersigned as owner with legal rights to drill on the property, hereby verifies that the information as submitted in the pending Application for Permit to Drill, remains valid and does not require revision. The new owner of the application accepts and agrees to the information and procedures as stated in the application. |
| ✓ | **Transfer approved Application for Permit to Drill to new operator** |
| | The undersigned as owner with legal rights to drill on the property as permitted, hereby verifies that the information as submitted in the previously approved application to drill, remains valid and does not require revision. |

| **Following is a checklist of some items related to the application, which should be verified.** | Yes | No |
|---|---|---|
| If located on private land, has the ownership changed? | | ✓ |
| If so, has the surface agreement been updated? | | |
| Have any wells been drilled in the vicinity of the proposed well which would affect the spacing or siting requirements for this location? | | ✓ |
| Have there been any unit or other agreements put in place that could affect the permitting or operation of this proposed well? | | ✓ |
| Have there been any changes to the access route including ownership or right-of-way, which could affect the proposed location? | | ✓ |
| Has the approved source of water for drilling changed? | | ✓ |
| Have there been any physical changes to the surface location or access route which will require a change in plans from what was discussed at the onsite evaluation? | | ✓ |
| Is bonding still in place, which covers this proposed well? Bond No. LPM9149893 | ✓ | |

Any desired or necessary changes to either a pending or approved Application for Permit to Drill that is being transferred, should be filed on a Sundry Notice, Form 9, or amended Application for Permit to Drill, Form 3, as appropriate, with necessary supporting information as required.

Name (please print) Beverly Decker Title Sr Engineering Technician

Signature Beverly Decker Date

Representing (company name) Berry Petroleum Company LLC and Linn Operating, Inc

The person signing this form must have legal authority to represent the company or individual(s) to be listed as the new operator on the Application for Permit to Drill.

(3/2004)

**STATE OF UTAH**
DEPARTMENT OF NATURAL RESOURCES
DIVISION OF OIL, GAS AND MINING

# Request to Transfer Application or Permit to Drill

(This form should accompany a Sundry Notice, Form 9, requesting APD transfer)

| | |
|---|---|
| **Well name:** | See Attached |
| **API number:** | |
| **Location:** | Qtr-Qtr: Section: Township: Range: |
| **Company that filed original application:** | Berry Petroleum Company LLC |
| **Date original permit was issued:** | |
| **Company that permit was issued to:** | Linn Operating, Inc |

| Check one | Desired Action: |
|---|---|
| | |
| ✓ | **Transfer pending (unapproved) Application for Permit to Drill to new operator** |
| | The undersigned as owner with legal rights to drill on the property, hereby verifies that the information as submitted in the pending Application for Permit to Drill, remains valid and does not require revision. The new owner of the application accepts and agrees to the information and procedures as stated in the application. |
| | **Transfer approved Application for Permit to Drill to new operator** |
| | The undersigned as owner with legal rights to drill on the property as permitted, hereby verifies that the information as submitted in the previously approved application to drill, remains valid and does not require revision. |

| **Following is a checklist of some items related to the application, which should be verified.** | **Yes** | **No** |
|---|---|---|
| If located on private land, has the ownership changed? | | ✓ |
| If so, has the surface agreement been updated? | | |
| Have any wells been drilled in the vicinity of the proposed well which would affect the spacing or siting requirements for this location? | | ✓ |
| Have there been any unit or other agreements put in place that could affect the permitting or operation of this proposed well? | | ✓ |
| Have there been any changes to the access route including ownership or right-of-way, which could affect the proposed location? | | ✓ |
| Has the approved source of water for drilling changed? | | ✓ |
| Have there been any physical changes to the surface location or access route which will require a change in plans from what was discussed at the onsite evaluation? | | ✓ |
| Is bonding still in place, which covers this proposed well? Bond No. LPM9149893 | ✓ | |

Any desired or necessary changes to either a pending or approved Application for Permit to Drill that is being transferred, should be filed on a Sundry Notice, Form 9, or amended Application for Permit to Drill, Form 3, as appropriate, with necessary supporting information as required.

Name (please print) Beverly Decker Title Sr Engineering Technician
Signature Beverly Decker Date
Representing (company name) Berry Petroleum Company LLC and Linn Operating, Inc

The person signing this form must have legal authority to represent the company or individual(s) to be listed as the new operator on the Application for Permit to Drill.

(3/2004)

Berry Petroleum Company, LLC N4075) to Linn Operating, Inc. (N4115)
Effective June 1, 2014

| Well Name | Section | TWN | RNG | API Number | Entity | Mineral Lease | Well Type | Well Status | Unit |
|---|---|---|---|---|---|---|---|---|---|
| Z and T UTE TRIBAL 2-21 | 21 | 050S | 040W | 4301331280 | 11130 | Indian | WI | A | BRUNDAGE CANYON |
| UTE TRIBAL 12-30-54 | 30 | 050S | 040W | 4301332747 | 14747 | Indian | WI | A | BRUNDAGE CANYON |
| UTE TRIBAL 14-30-54 | 30 | 050S | 040W | 4301332748 | 14778 | Indian | WI | A | BRUNDAGE CANYON |
| UTE TRIBAL 10-30D-54 | 30 | 050S | 040W | 4301332893 | 15246 | Indian | WI | A | BRUNDAGE CANYON |
| UTE TRIBAL 6-30-54 | 30 | 050S | 040W | 4301332975 | 15300 | Indian | WI | A | BRUNDAGE CANYON |
| UTE TRIBAL 1-21-54 | 21 | 050S | 040W | 4301333388 | 15937 | Indian | WI | A | BRUNDAGE CANYON |
| UTE TRIBAL 13-17D-55 | 17 | 050S | 050W | 4301333550 | | Indian | OW | APD | |
| UTE TRIBAL 11-14D-54 | 14 | 050S | 040W | 4301333596 | | Indian | OW | APD | |
| UTE TRIBAL 16-17D-55 | 17 | 050S | 050W | 4301333622 | | Indian | OW | APD | |
| UTE TRIBAL 15-28D-55 | 28 | 050S | 050W | 4301333623 | | Indian | OW | APD | |
| LC TRIBAL 14-16D-56 | 16 | 050S | 060W | 4301334283 | | Indian | OW | APD | |
| FEDERAL 10-10D-65 | 10 | 060S | 050W | 4301350523 | | Federal | OW | APD | |
| LC TRIBAL 3-23D-56 | 23 | 050S | 060W | 4301350624 | | Indian | OW | APD | |
| FEDERAL 2-1D-64 | 1 | 060S | 040W | 4301350765 | | Federal | OW | APD | |
| FEDERAL 7-1D-64 | 1 | 060S | 040W | 4301350766 | | Federal | OW | APD | |
| FEDERAL 9-1D-64 | 1 | 060S | 040W | 4301350767 | | Federal | OW | APD | |
| LC TRIBAL 1-28D-56 | 28 | 050S | 060W | 4301350865 | | Indian | OW | APD | |
| LC TRIBAL 13H-9-56 | 10 | 050S | 060W | 4301350874 | | Indian | OW | APD | |
| CC FEE 8-24-38 | 24 | 030S | 080W | 4301350885 | | Fee | OW | APD | |
| LC TRIBAL 4H-26-56 | 26 | 050S | 060W | 4301350951 | | Indian | OW | APD | |
| LC FEE 4H-12-57 | 12 | 050S | 070W | 4301350952 | | Fee | OW | APD | |
| CC TRIBAL 4-2-48 | 2 | 040S | 080W | 4301350964 | | Indian | OW | APD | |
| LC TRIBAL 5H-34-45 | 34 | 040S | 050W | 4301350974 | | Indian | OW | APD | |
| LC TRIBAL 11-34-45 | 34 | 040S | 050W | 4301350975 | | Indian | OW | APD | |
| LC TRIBAL 7-2D-56 | 2 | 050S | 060W | 4301350988 | | Indian | OW | APD | |
| LC TRIBAL 10-18D-56 | 18 | 050S | 060W | 4301350989 | | Indian | OW | APD | |
| CC TRIBAL 4-30D-38 | 19 | 030S | 080W | 4301350993 | | Indian | OW | APD | |
| FEDERAL 4-1-65 | 1 | 060S | 050W | 4301351016 | | Federal | OW | APD | |
| LC TRIBAL 3-16D-56 | 16 | 050S | 060W | 4301351032 | | Indian | OW | APD | |
| CC FEE 6-21-38 | 21 | 030S | 080W | 4301351059 | | Fee | OW | APD | |
| LC TRIBAL 13H-28-45 | 28 | 040S | 050W | 4301351061 | | Indian | OW | APD | |
| LC TRIBAL 5H-23-45 | 23 | 040S | 050W | 4301351071 | | Indian | OW | APD | |
| LC TRIBAL 4H-27-45 | 27 | 040S | 050W | 4301351072 | | Indian | OW | APD | |
| LC TRIBAL 16-27-45 | 27 | 040S | 050W | 4301351074 | | Indian | OW | APD | |
| LC TRIBAL 12-27-45 | 27 | 040S | 050W | 4301351075 | | Indian | OW | APD | |
| LC TRIBAL 16-23-45 | 23 | 040S | 050W | 4301351077 | | Indian | OW | APD | |
| LC TRIBAL 12H-30-56 | 30 | 050S | 060W | 4301351133 | | Indian | OW | APD | |
| LC TRIBAL 5-29D-56 | 29 | 050S | 060W | 4301351184 | | Indian | OW | APD | |
| LC TRIBAL 12H-19-56 | 19 | 050S | 060W | 4301351193 | | Indian | OW | APD | |
| LC FEE 15-11D-56 | 11 | 050S | 060W | 4301351197 | | Fee | OW | APD | |
| LC TRIBAL 13H-10-56 | 11 | 050S | 060W | 4301351209 | | Indian | OW | APD | |
| LC TRIBAL 2-31D-45 | 31 | 040S | 050W | 4301351261 | | Indian | OW | APD | |
| LC TRIBAL 13H-24-45 | 24 | 040S | 050W | 4301351273 | | Indian | OW | APD | |
| UTE TRIBAL 6-21D-55 | 21 | 050S | 050W | 4301351274 | | Indian | OW | APD | |
| UTE TRIBAL 15-16D-55 | 16 | 050S | 050W | 4301351284 | | Indian | OW | APD | |
| UTE TRIBAL 4H-15-55 | 15 | 050S | 050W | 4301351292 | | Indian | OW | APD | |
| UTE TRIBAL 13H-14-54 | 14 | 050S | 040W | 4301351297 | | Indian | OW | APD | |
| UTE TRIBAL 1-32-55 | 32 | 050S | 050W | 4301351298 | | Indian | OW | APD | |
| UTE TRIBAL 4-21D-55 | 21 | 050S | 050W | 4301351299 | | Indian | OW | APD | |
| LC TRIBAL 12-33-45 | 33 | 040S | 050W | 4301351301 | | Indian | OW | APD | |
| UTE TRIBAL 16-15D-55 | 15 | 050S | 050W | 4301351302 | | Indian | OW | APD | |
| UTE TRIBAL 2-24-55 | 24 | 050S | 050W | 4301351304 | | Indian | OW | APD | |
| LC TRIBAL 11-32D-56 | 32 | 050S | 060W | 4301351315 | | Indian | OW | APD | |
| LC TRIBAL 1-32D-56 | 32 | 050S | 060W | 4301351317 | | Indian | OW | APD | |
| LC TRIBAL 5H-32-56 | 32 | 050S | 060W | 4301351318 | | Indian | OW | APD | |
| LC TRIBAL 5H-33-45 | 33 | 040S | 050W | 4301351338 | | Indian | OW | APD | |
| LC TRIBAL 14-28-45 | 28 | 040S | 050W | 4301351339 | | Indian | OW | APD | |
| LC TRIBAL 16-32D-45 | 32 | 040S | 050W | 4301351340 | | Indian | OW | APD | |
| LC TRIBAL 3-31-45 | 31 | 040S | 050W | 4301351347 | | Indian | OW | APD | |
| LC TRIBAL 1-18D-56 | 18 | 050S | 060W | 4301351367 | | Indian | OW | APD | |
| LC TRIBAL 9-18D-56 | 18 | 050S | 060W | 4301351368 | | Indian | OW | APD | |
| LC FEE 9-23D-56 | 23 | 050S | 060W | 4301351380 | | Fee | OW | APD | |
| LC TRIBAL 1-34D-45 | 34 | 040S | 050W | 4301351382 | | Indian | OW | APD | |
| LC TRIBAL 12-21D-56 | 21 | 050S | 060W | 4301351383 | | Indian | OW | APD | |
| LC TRIBAL 7-29D-56 | 29 | 050S | 060W | 4301351386 | | Indian | OW | APD | |

| | | | | | | | | | |
|---|---|---|---|---|---|---|---|---|---|
| UTE TRIBAL 6-15-55 | 15 | 050S | 050W | 4301351399 | | Indian | OW | APD | |
| UTE TRIBAL 13H-21-55 | 21 | 050S | 050W | 4301351403 | | Indian | OW | APD | |
| LC TRIBAL 6-16D-56 | 16 | 050S | 060W | 4301351406 | | Indian | OW | APD | |
| LC TRIBAL 3-14D-56 | 14 | 050S | 060W | 4301351408 | | Indian | OW | APD | |
| CC FEE 13-9D-37 | 9 | 030S | 070W | 4301351409 | | Fee | OW | APD | |
| CC FEE 16-21D-38 | 21 | 030S | 080W | 4301351410 | | Fee | OW | APD | |
| UTE TRIBAL 5H-10-54 | 10 | 050S | 040W | 4301351415 | | Indian | OW | APD | |
| LC TRIBAL 13-6D-57 | 6 | 050S | 070W | 4301351417 | | Indian | OW | APD | |
| LC TRIBAL 9-23-45 | 23 | 040S | 050W | 4301351432 | | Indian | OW | APD | |
| LC TRIBAL 5-28D-56 | 29 | 050S | 060W | 4301351441 | | Indian | OW | APD | |
| LC TRIBAL 15-20D-56 | 29 | 050S | 060W | 4301351443 | | Indian | OW | APD | |
| LC FEE 14-1-56 | 1 | 050S | 060W | 4301351457 | | Fee | OW | APD | |
| LC TRIBAL 5-3D-56 | 3 | 050S | 060W | 4301351459 | | Indian | OW | APD | |
| LC Tribal 16-33-45 | 33 | 040S | 050W | 4301351463 | | Indian | OW | APD | |
| LC TRIBAL 7-23D-56 | 23 | 050S | 060W | 4301351479 | | Indian | OW | APD | |
| LC TRIBAL 4-7-56 | 7 | 050S | 060W | 4301351482 | | Indian | OW | APD | |
| LC TRIBAL 3-2-56 | 2 | 050S | 060W | 4301351483 | | Indian | OW | APD | |
| LC TRIBAL 12H-23-56 | 23 | 050S | 060W | 4301351488 | | Indian | OW | APD | |
| CC TRIBAL 15-34D-38 | 2 | 040S | 080W | 4301351490 | | Indian | OW | APD | |
| CC TRIBAL 14-35D-38 | 2 | 040S | 080W | 4301351491 | | Indian | OW | APD | |
| CC TRIBAL 8-3D-48 | 2 | 040S | 080W | 4301351493 | | Indian | OW | APD | |
| LC TRIBAL 12HH-31-45 | 32 | 040S | 050W | 4301351499 | | Indian | OW | APD | |
| LC TRIBAL 1-10D-56 | 10 | 050S | 060W | 4301351510 | | Indian | OW | APD | |
| LC TRIBAL 3-10D-56 | 10 | 050S | 060W | 4301351511 | | Indian | OW | APD | |
| LC TRIBAL 7-10D-56 | 10 | 050S | 060W | 4301351512 | | Indian | OW | APD | |
| LC TRIBAL 9-29D-56 | 29 | 050S | 060W | 4301351513 | | Indian | OW | APD | |
| UTE TRIBAL 1-16-55 | 16 | 050S | 050W | 4301351519 | | Indian | OW | APD | |
| CC Tribal 3-27D-38 | 27 | 030S | 080W | 4301351604 | | Indian | OW | APD | |
| LC FEE 10-36D-56 | 36 | 050S | 060W | 4301351622 | | Fee | OW | APD | |
| Myrin Fee 3-16D-55 | 16 | 050S | 050W | 4301351633 | | Fee | OW | APD | |
| LC TRIBAL 12H-34-56 | 34 | 050S | 060W | 4301351634 | | Indian | OW | APD | |
| UTE FEE 12-16D-55 | 16 | 050S | 050W | 4301351635 | | Fee | OW | APD | |
| LC TRIBAL 15-27-56 | 27 | 050S | 060W | 4301351649 | | Indian | OW | APD | |
| LC TRIBAL 11-27D-56 | 27 | 050S | 060W | 4301351650 | | Indian | OW | APD | |
| LC TRIBAL 1-17-56 | 17 | 050S | 060W | 4301351704 | | Indian | OW | APD | |
| LC Tribal 13-11D-58 | 11 | 050S | 080W | 4301351708 | | Indian | OW | APD | |
| LC Tribal 15-11D-58 | 11 | 050S | 080W | 4301351709 | | Indian | OW | APD | |
| LC Tribal 4HW-8-56 | 8 | 050S | 060W | 4301351710 | | Indian | OW | APD | |
| LC FEE 1-11D-56 | 11 | 050S | 060W | 4301351712 | | Fee | OW | APD | |
| LC TRIBAL 3-11D-56 | 11 | 050S | 060W | 4301351713 | | Indian | OW | APD | |
| LC TRIBAL 7-11D-56 | 11 | 050S | 060W | 4301351714 | | Indian | OW | APD | |
| LC TRIBAL 9-34D-45 | 34 | 040S | 050W | 4301351717 | | Indian | OW | APD | |
| LC Tribal 8M-23-45 | 23 | 040S | 050W | 4301351722 | | Indian | OW | APD | |
| LC TRIBAL 4-34D-45 | 34 | 040S | 050W | 4301351723 | | Indian | OW | APD | |
| LC TRIBAL 7-34D-45 | 34 | 040S | 050W | 4301351724 | | Indian | OW | APD | |
| LC Tribal 3-14D-58 | 11 | 050S | 080W | 4301351726 | | Indian | OW | APD | |
| LC Tribal 11-11D-58 | 11 | 050S | 080W | 4301351729 | | Indian | OW | APD | |
| LC TRIBAL 8-31D-56 | 31 | 050S | 060W | 4301351746 | | Indian | OW | APD | |
| LC TRIBAL 13-34D-45 | 34 | 040S | 050W | 4301351747 | | Indian | OW | APD | |
| LC Fee 2-6D-57 | 6 | 050S | 070W | 4301351749 | | Fee | OW | APD | |
| LC Tribal 15-12D-58 | 12 | 050S | 080W | 4301351783 | | Indian | OW | APD | |
| LC Tribal 9-12D-58 | 12 | 050S | 080W | 4301351784 | | Indian | OW | APD | |
| LC Tribal 1-13D-58 | 12 | 050S | 080W | 4301351785 | | Indian | OW | APD | |
| LC Tribal 13-7D-57 | 12 | 050S | 080W | 4301351786 | | Indian | OW | APD | |
| LC Tribal 9-2D-58 | 2 | 050S | 080W | 4301351788 | | Indian | OW | APD | |
| LC Tribal 1-2D-58 | 2 | 050S | 080W | 4301351789 | | Indian | OW | APD | |
| LC Tribal 5-1D-58 | 2 | 050S | 080W | 4301351790 | | Indian | OW | APD | |
| LC TRIBAL 12-31D-56 | 31 | 050S | 060W | 4301351799 | | Indian | OW | APD | |
| LC TRIBAL 8-20D-56 | 20 | 050S | 060W | 4301351800 | | Indian | OW | APD | |
| LC TRIBAL 6-31D-56 | 31 | 050S | 060W | 4301351801 | | Indian | OW | APD | |
| LC Tribal 11-7D-57 | 7 | 050S | 070W | 4301351814 | | Indian | OW | APD | |
| LC Tribal 5-7D-57 | 7 | 050S | 070W | 4301351815 | | Indian | OW | APD | |
| LC Fee 15-6D-57 | 6 | 050S | 070W | 4301351816 | | Fee | OW | APD | |
| LC Tribal 11-6D-57 | 6 | 050S | 070W | 4301351817 | | Indian | OW | APD | |
| LC TRIBAL 9-27-56 | 27 | 050S | 060W | 4301351822 | | Indian | OW | APD | |
| LC TRIBAL 7-27D-56 | 27 | 050S | 060W | 4301351823 | | Indian | OW | APD | |

| | | | | | | | | | |
|---|---|---|---|---|---|---|---|---|---|
| LC Fee 7-31D-45 | 31 | 040S | 050W | 4301351857 | | Fee | OW | APD | |
| LC Tribal 5-31D-45 | 31 | 040S | 050W | 4301351858 | | Indian | OW | APD | |
| LC Tribal 8-33-45 | 33 | 040S | 050W | 4301351859 | | Indian | OW | APD | |
| LC Tribal 16-31-45 | 31 | 040S | 050W | 4301351863 | | Indian | OW | APD | |
| LC Tribal 7-23D-45 | 23 | 040S | 050W | 4301351865 | | Indian | OW | APD | |
| LC Tribal 1-23D-56 | 23 | 050S | 060W | 4301351866 | | Indian | OW | APD | |
| LC TRIBAL 1-19-56 | 19 | 050S | 060W | 4301351867 | | Indian | OW | APD | |
| LC TRIBAL 7-19D-56 | 19 | 050S | 060W | 4301351868 | | Indian | OW | APD | |
| LC TRIBAL 9-4D-56 | 4 | 050S | 060W | 4301351869 | | Indian | OW | APD | |
| LC Tribal 14-32D-45 | 32 | 040S | 050W | 4301351879 | | Indian | OW | APD | |
| LC TRIBAL 7-17D-56 | 17 | 050S | 060W | 4301351886 | | Indian | OW | APD | |
| LC TRIBAL 5-17D-56 | 17 | 050S | 060W | 4301351887 | | Indian | OW | APD | |
| LC FEE 4-32D-45 | 31 | 040S | 050W | 4301351892 | | Fee | OW | APD | |
| LC TRIBAL 9-2D-56 | 2 | 050S | 060W | 4301351893 | | Indian | OW | APD | |
| LC TRIBAL 1-2D-56 | 2 | 050S | 060W | 4301351894 | | Indian | OW | APD | |
| LC Tribal 15-23D-45 | 23 | 040S | 050W | 4301351895 | | Indian | OW | APD | |
| LC TRIBAL 11-34D-56 | 34 | 050S | 060W | 4301351900 | | Indian | OW | APD | |
| LC TRIBAL 9-5D-56 | 4 | 050S | 060W | 4301351901 | | Indian | OW | APD | |
| LC Tribal 10-28D-45 | 28 | 040S | 050W | 4301351903 | | Indian | OW | APD | |
| LC TRIBAL 13-20D-56 | 20 | 050S | 060W | 4301351904 | | Indian | OW | APD | |
| Ute Tribal 14-17-55 | 17 | 050S | 050W | 4301351908 | | Indian | OW | APD | |
| LC Tribal 3-27D-45 | 27 | 040S | 050W | 4301351911 | | Indian | OW | APD | |
| LC TRIBAL 9-34D-56 | 34 | 050S | 060W | 4301351914 | | Indian | OW | APD | |
| CC Fee 8R-9-37 | 9 | 030S | 070W | 4301351937 | | Fee | OW | APD | |
| LC Tribal 10-33D-45 | 33 | 040S | 050W | 4301351939 | | Indian | OW | APD | |
| LC Tribal 14-33D-45 | 33 | 040S | 050W | 4301351940 | | Indian | OW | APD | |
| LC Tribal 10-27D-45 | 27 | 040S | 050W | 4301351941 | | Indian | OW | APD | |
| LC Tribal 14-27D-45 | 27 | 040S | 050W | 4301351951 | | Indian | OW | APD | |
| LC Tribal 6-33D-45 | 33 | 040S | 050W | 4301351955 | | Indian | OW | APD | |
| LC Tribal 6-32D-45 | 32 | 040S | 050W | 4301351956 | | Indian | OW | APD | |
| Federal 3-11D-65 | 11 | 060S | 050W | 4301351982 | | Federal | OW | APD | |
| Federal 2-4-64 | 4 | 060S | 040W | 4301351983 | | Federal | OW | APD | |
| Federal 5-11D-65 | 11 | 060S | 050W | 4301351984 | | Federal | OW | APD | |
| Federal 7-4D-64 | 4 | 060S | 040W | 4301351985 | | Federal | OW | APD | |
| Federal 3-4D-64 | 4 | 060S | 040W | 4301351986 | | Federal | OW | APD | |
| Federal 8-4D-64 | 4 | 060S | 040W | 4301351988 | | Federal | OW | APD | |
| Federal 6-4D-64 | 4 | 060S | 040W | 4301351989 | | Federal | OW | APD | |
| Federal 7-9D-64 | 9 | 060S | 040W | 4301351990 | | Federal | OW | APD | |
| Federal 4-4D-64 | 4 | 060S | 040W | 4301351991 | | Federal | OW | APD | |
| Federal 9-4D-64 | 4 | 060S | 040W | 4301352004 | | Federal | OW | APD | |
| Federal 10-4D-64 | 4 | 060S | 040W | 4301352011 | | Federal | OW | APD | |
| Federal 3-9D-64 | 9 | 060S | 040W | 4301352015 | | Federal | OW | APD | |
| Federal 1-9D-64 | 9 | 060S | 040W | 4301352020 | | Federal | OW | APD | |
| Federal 6-9-64 | 9 | 060S | 040W | 4301352021 | | Federal | OW | APD | |
| Federal 8-9D-64 | 9 | 060S | 040W | 4301352023 | | Federal | OW | APD | |
| Federal 1-4D-64 | 4 | 060S | 040W | 4301352025 | | Federal | OW | APD | |
| Federal 16-4D-64 | 4 | 060S | 040W | 4301352026 | | Federal | OW | APD | |
| LC Tribal 10-23D-45 | 23 | 040S | 050W | 4301352029 | | Indian | OW | APD | |
| Federal 15-4D-64 | 4 | 060S | 040W | 4301352032 | | Federal | OW | APD | |
| Federal 5-9D-64 | 9 | 060S | 040W | 4301352035 | | Federal | OW | APD | |
| Federal 9-9D-64 | 9 | 060S | 040W | 4301352036 | | Federal | OW | APD | |
| Federal 11-9D-64 | 9 | 060S | 040W | 4301352037 | | Federal | OW | APD | |
| Federal 12-9D-64 | 9 | 060S | 040W | 4301352038 | | Federal | OW | APD | |
| Federal 13-9D-64 | 9 | 060S | 040W | 4301352039 | | Federal | OW | APD | |
| FEDERAL 14-9D-64 | 9 | 060S | 040W | 4301352040 | | Federal | OW | APD | |
| Federal 10-9D-64 | 9 | 060S | 040W | 4301352041 | | Federal | OW | APD | |
| Federal 2-9D-64 | 9 | 060S | 040W | 4301352042 | | Federal | OW | APD | |
| Federal 15-9D-64 | 9 | 060S | 040W | 4301352043 | | Federal | OW | APD | |
| Federal 16-9D-64 | 9 | 060S | 040W | 4301352044 | | Federal | OW | APD | |
| LC Tribal 10-32D-45 | 32 | 040S | 050W | 4301352065 | | Indian | OW | APD | |
| LC Tribal 16-28D-45 | 28 | 040S | 050W | 4301352073 | | Indian | OW | APD | |
| LC Tribal 15-24D-45 | 24 | 040S | 050W | 4301352074 | | Indian | OW | APD | |
| LC Tribal 13-17D-56 | 17 | 050S | 060W | 4301352076 | | Indian | OW | APD | |
| LC Tribal 15-17D-56 | 17 | 050S | 060W | 4301352077 | | Indian | OW | APD | |
| LC Tribal 5-26D-56 | 26 | 050S | 060W | 4301352097 | | Indian | OW | APD | |
| LC Tribal 11-26D-56 | 26 | 050S | 060W | 4301352098 | | Indian | OW | APD | |

| | | | | | | | | | |
|---|---|---|---|---|---|---|---|---|---|
| LC Tribal 13-26D-56 | 26 | 050S | 060W | 4301352099 | | Indian | OW | APD | |
| LC Tribal 2-27D-45 | 27 | 040S | 050W | 4301352100 | | Indian | OW | APD | |
| LC Tribal 8-27D-45 | 27 | 040S | 050W | 4301352101 | | Indian | OW | APD | |
| LC Tribal 4-9D-56 | 9 | 050S | 060W | 4301352102 | | Indian | OW | APD | |
| LC Tribal 8-32D-45 | 32 | 040S | 050W | 4301352135 | | Indian | OW | APD | |
| UTE Tribal 15-24D-54 | 24 | 050S | 040W | 4301352156 | | Indian | GW | APD | |
| UTE Tribal 9-24D-54 | 24 | 050S | 040W | 4301352157 | | Indian | GW | APD | |
| UTE Tribal 1-25D-54 | 25 | 050S | 040W | 4301352173 | | Indian | GW | APD | |
| UTE Tribal 9-25D-54 | 25 | 050S | 040W | 4301352177 | | Indian | GW | APD | |
| Myrin Tribal 9-10D-55 | 10 | 050S | 050W | 4301352189 | | Indian | OW | APD | |
| Myrin Tribal 16-10D-55 | 10 | 050S | 050W | 4301352190 | | Indian | OW | APD | |
| Myrin Tribal 10-10D-55 | 10 | 050S | 050W | 4301352191 | | Indian | OW | APD | |
| UTE Tribal 1-24D-54 | 24 | 050S | 040W | 4301352304 | | Indian | GW | APD | |
| UTE Tribal 7-24D-54 | 24 | 050S | 040W | 4301352306 | | Indian | GW | APD | |
| UTE Tribal 12-25D-54 | 25 | 050S | 040W | 4301352308 | | Indian | GW | APD | |
| UTE Tribal 4-13D-54 | 13 | 050S | 040W | 4301352321 | | Indian | GW | APD | |
| UTE Tribal 13-25D-54 | 25 | 050S | 040W | 4301352322 | | Indian | GW | APD | |
| Abbott Fee 1-6D-54 | 6 | 050S | 040W | 4301352324 | | Fee | OW | APD | |
| Abbott Fee 7-6D-54 | 6 | 050S | 040W | 4301352327 | | Fee | OW | APD | |
| UTE Tribal 3-24D-54 | 24 | 050S | 040W | 4301352347 | | Indian | GW | APD | |
| UTE Tribal 5-24D-54 | 24 | 050S | 040W | 4301352348 | | Indian | GW | APD | |
| State Tribal 7-12D-55 | 12 | 050S | 050W | 4301352369 | | Indian | OW | APD | |
| State Tribal 14-1D-55 | 1 | 050S | 050W | 4301352372 | | Indian | OW | APD | |
| State Tribal 11-1D-55 | 1 | 050S | 050W | 4301352373 | | Indian | OW | APD | |
| State Tribal 13-1D-55 | 1 | 050S | 050W | 4301352374 | | Indian | OW | APD | |
| State Tribal 12-2D-55 | 2 | 050S | 050W | 4301352391 | | Indian | OW | APD | |
| State Tribal 14-2D-55 | 2 | 050S | 050W | 4301352392 | | Indian | OW | APD | |
| State Tribal 13-2D-55 | 2 | 050S | 050W | 4301352393 | | Indian | OW | APD | |
| State Tribal 14-3D-55 | 3 | 050S | 050W | 4301352430 | | Indian | OW | APD | |
| State Tribal 11-3D-55 | 3 | 050S | 050W | 4301352434 | | Indian | OW | APD | |
| State Tribal 13-3D-55 | 3 | 050S | 050W | 4301352435 | | Indian | OW | APD | |
| UTE TRIBAL 2-5D-55 | 5 | 050S | 050W | 4301352450 | | Indian | OW | APD | |
| Ute Tribal 1-5D-55 | 5 | 050S | 050W | 4301352456 | | Indian | OW | APD | BRUNDAGE CANYON |
| Ute Tribal 7-5-55 | 5 | 050S | 050W | 4301352459 | | Indian | OW | APD | |
| Ute Tribal 3-16D-54 | 9 | 050S | 040W | 4301352467 | | Indian | OW | APD | |
| State Tribal 1-3D-55 | 3 | 050S | 050W | 4301352471 | | Indian | OW | APD | |
| State Tribal 2-3D-55 | 3 | 050S | 050W | 4301352472 | | Indian | OW | APD | |
| State Tribal 7-3D-55 | 3 | 050S | 050W | 4301352473 | | Indian | OW | APD | |
| State Tribal 8-3D-55 | 3 | 050S | 050W | 4301352474 | | Indian | OW | APD | |
| UTE FEE 10-9D-54 | 9 | 050S | 040W | 4301352475 | | Fee | OW | APD | |
| UTE FEE 12-9D-54 | 9 | 050S | 040W | 4301352476 | | Fee | OW | APD | |
| UTE FEE 16-9D-54 | 9 | 050S | 040W | 4301352478 | | Fee | OW | APD | |
| Ute Tribal 2-16D-54 | 9 | 050S | 040W | 4301352481 | | Indian | OW | APD | |
| Federal 14-6D-65 | 6 | 060S | 050W | 4301352495 | | Federal | OW | APD | |
| Federal 13-6D-65 | 6 | 060S | 050W | 4301352496 | | Federal | OW | APD | |
| Federal 11-6D-65 | 6 | 060S | 050W | 4301352497 | | Federal | OW | APD | |
| Federal 10-6D-65 | 6 | 060S | 050W | 4301352498 | | Federal | OW | APD | |
| State Tribal 3-3D-55 | 3 | 050S | 050W | 4301352532 | | Indian | OW | APD | |
| State Tribal 4-3D-55 | 3 | 050S | 050W | 4301352533 | | Indian | OW | APD | |
| State Tribal 5-3D-55 | 3 | 050S | 050W | 4301352535 | | Indian | OW | APD | |
| State Tribal 6-3D-55 | 3 | 050S | 050W | 4301352536 | | Indian | OW | APD | |
| Federal 2-7D-65 | 7 | 060S | 050W | 4301352537 | | Federal | OW | APD | |
| Federal 5-7D-65 | 7 | 060S | 050W | 4301352538 | | Federal | OW | APD | |
| Federal 4-7D-65 | 7 | 060S | 050W | 4301352541 | | Federal | OW | APD | |
| UTE FEE 11-9D-54 | 9 | 050S | 040W | 4301352544 | | Fee | OW | APD | |
| UTE TRIBAL 15-12D-55 | 12 | 050S | 050W | 4301352549 | | Indian | OW | APD | |
| UTE TRIBAL 6-5D-55 | 5 | 050S | 050W | 4301352556 | | Indian | OW | APD | |
| UTE TRIBAL 5-5D-55 | 5 | 050S | 050W | 4301352557 | | Indian | OW | APD | |
| UTE TRIBAL 4-5D-55 | 5 | 050S | 050W | 4301352558 | | Indian | OW | APD | |
| UTE TRIBAL 3-5D-55 | 5 | 050S | 050W | 4301352559 | | Indian | OW | APD | |
| Federal 3-7-65 | 7 | 060S | 050W | 4301352560 | | Federal | OW | APD | |
| Ute Tribal 9-11D-55 | 11 | 050S | 050W | 4301352564 | | Indian | OW | APD | |
| UTE TRIBAL 10-11D-55 | 11 | 050S | 050W | 4301352566 | | Indian | OW | APD | |
| UTE TRIBAL 15-11D-55 | 11 | 050S | 050W | 4301352567 | | Indian | OW | APD | |
| Federal 1-7D-65 | 6 | 060S | 050W | 4301352589 | | Federal | OW | APD | |
| Federal 16-6D-65 | 6 | 060S | 050W | 4301352590 | | Federal | OW | APD | |

| | | | | | | | | | |
|---|---|---|---|---|---|---|---|---|---|
| Federal 15-6D-65 | 6 | 060S | 050W | 4301352591 | | Federal | OW | APD | |
| UTE TRIBAL 14-12D-55 | 12 | 050S | 050W | 4301352592 | | Indian | OW | APD | |
| UTE TRIBAL 13-12D-55 | 12 | 050S | 050W | 4301352593 | | Indian | OW | APD | |
| UTE TRIBAL 10-11D-54 | 11 | 050S | 040W | 4301352603 | | Indian | OW | APD | |
| UTE TRIBAL 9-11D-54 | 11 | 050S | 040W | 4301352604 | | Indian | OW | APD | |
| UTE TRIBAL 15-11-54 | 11 | 050S | 040W | 4301352605 | | Indian | OW | APD | |
| UTE TRIBAL 16-11D-54 | 11 | 050S | 040W | 4301352606 | | Indian | OW | APD | |
| UTE TRIBAL 14-11D-55 | 11 | 050S | 050W | 4301352610 | | Indian | OW | APD | |
| UTE TRIBAL 13-11D-55 | 11 | 050S | 050W | 4301352611 | | Indian | OW | APD | |
| UTE TRIBAL 12-11D-55 | 11 | 050S | 050W | 4301352612 | | Indian | OW | APD | |
| UTE TRIBAL 11-11D-55 | 11 | 050S | 050W | 4301352613 | | Indian | OW | APD | |
| Federal 6-7D-65 | 7 | 060S | 050W | 4301352682 | | Federal | OW | APD | |
| Federal 11-7D-65 | 7 | 060S | 050W | 4301352683 | | Federal | OW | APD | |
| Federal 10-7D-65 | 7 | 060S | 050W | 4301352684 | | Federal | OW | APD | |
| Federal 7-7D-65 | 7 | 060S | 050W | 4301352685 | | Federal | OW | APD | |
| UTE TRIBAL 14-30D-55 | 30 | 050S | 050W | 4301352687 | | Indian | OW | APD | |
| UTE TRIBAL 13-30D-55 | 30 | 050S | 050W | 4301352688 | | Indian | OW | APD | |
| UTE TRIBAL 12-30D-55 | 30 | 050S | 050W | 4301352689 | | Indian | OW | APD | |
| UTE TRIBAL 11-30D-55 | 30 | 050S | 050W | 4301352690 | | Indian | OW | APD | |
| UTE TRIBAL 7-17D-55 | 17 | 050S | 050W | 4301352691 | | Indian | OW | APD | |
| UTE TRIBAL 6-17D-55 | 17 | 050S | 050W | 4301352692 | | Indian | OW | APD | |
| UTE TRIBAL 3-17D-55 | 17 | 050S | 050W | 4301352693 | | Indian | OW | APD | |
| UTE TRIBAL 2-17D-55 | 17 | 050S | 050W | 4301352694 | | Indian | OW | APD | |
| UTE TRIBAL 4-17D-55 | 17 | 050S | 050W | 4301352695 | | Indian | OW | APD | |
| State Tribal 3-12D-55 | 12 | 050S | 050W | 4301352697 | | Indian | OW | APD | |
| State Tribal 4-12D-55 | 12 | 050S | 050W | 4301352698 | | Indian | OW | APD | |
| UTE TRIBAL 12-31D-55 | 31 | 050S | 050W | 4301352699 | | Indian | OW | APD | |
| UTE TRIBAL 13-31D-55 | 31 | 050S | 050W | 4301352700 | | Indian | OW | APD | |
| UTE TRIBAL 14-31D-55 | 31 | 050S | 050W | 4301352701 | | Indian | OW | APD | |
| UTE TRIBAL 14-13D-54 | 13 | 050S | 040W | 4301352702 | | Indian | OW | APD | |
| UTE TRIBAL 11-31-55 | 31 | 050S | 050W | 4301352703 | | Indian | OW | APD | |
| State Tribal 3-11D-55 | 11 | 050S | 050W | 4301352704 | | Indian | OW | APD | |
| State Tribal 4-11D-55 | 11 | 050S | 050W | 4301352705 | | Indian | OW | APD | |
| State Tribal 5-11D-55 | 11 | 050S | 050W | 4301352706 | | Indian | OW | APD | |
| State Tribal 6-11D-55 | 11 | 050S | 050W | 4301352707 | | Indian | OW | APD | |
| State Tribal 8-11D-55 | 11 | 050S | 050W | 4301352708 | | Indian | OW | APD | |
| State Tribal 7-11D-55 | 11 | 050S | 050W | 4301352709 | | Indian | OW | APD | |
| State Tribal 2-11D-55 | 11 | 050S | 050W | 4301352710 | | Indian | OW | APD | |
| State Tribal 1-11D-55 | 11 | 050S | 050W | 4301352711 | | Indian | OW | APD | |
| UTE TRIBAL 9-4D-55 | 4 | 050S | 050W | 4301352713 | | Indian | OW | APD | |
| State Tribal 2-10D-55 | 10 | 050S | 050W | 4301352714 | | Indian | OW | APD | |
| State Tribal 7-10D-55 | 10 | 050S | 050W | 4301352715 | | Indian | OW | APD | |
| State Tribal 8-10D-55 | 10 | 050S | 050W | 4301352716 | | Indian | OW | APD | |
| UTE TRIBAL 10-4D-55 | 4 | 050S | 050W | 4301352717 | | Indian | OW | APD | |
| UTE TRIBAL 15-4D-55 | 4 | 050S | 050W | 4301352718 | | Indian | OW | APD | |
| State Tribal 1-10D-55 | 10 | 050S | 050W | 4301352720 | | Indian | OW | APD | |
| UTE TRIBAL 16-4D-55 | 4 | 050S | 050W | 4301352721 | | Indian | OW | APD | |
| State Tribal 3-10D-55 | 10 | 050S | 050W | 4301352723 | | Indian | OW | APD | |
| State Tribal 4-10D-55 | 10 | 050S | 050W | 4301352724 | | Indian | OW | APD | |
| State Tribal 5-10D-55 | 10 | 050S | 050W | 4301352725 | | Indian | OW | APD | |
| State Tribal 6-10D-55 | 10 | 050S | 050W | 4301352726 | | Indian | OW | APD | |
| UTE TRIBAL 11-5D-55 | 5 | 050S | 050W | 4301352727 | | Indian | OW | APD | |
| UTE TRIBAL 12-5D-55 | 5 | 050S | 050W | 4301352728 | | Indian | OW | APD | |
| UTE TRIBAL 13-5D-55 | 5 | 050S | 050W | 4301352729 | | Indian | OW | APD | |
| UTE TRIBAL 14-5D-55 | 5 | 050S | 050W | 4301352730 | | Indian | OW | APD | |
| UTE TRIBAL 9-30D-55 | 30 | 050S | 050W | 4301352731 | | Indian | OW | APD | |
| State Tribal 15-2D-55 | 2 | 050S | 050W | 4301352732 | | Indian | OW | APD | |
| State Tribal 16-2D-55 | 2 | 050S | 050W | 4301352733 | | Indian | OW | APD | |
| State Tribal 10-2D-55 | 2 | 050S | 050W | 4301352734 | | Indian | OW | APD | |
| State Tribal 9-2D-55 | 2 | 050S | 050W | 4301352735 | | Indian | OW | APD | |
| UTE TRIBAL 10-30D-55 | 30 | 050S | 050W | 4301352736 | | Indian | OW | APD | |
| UTE TRIBAL 15-30D-55 | 30 | 050S | 050W | 4301352737 | | Indian | OW | APD | |
| UTE TRIBAL 16-30D-55 | 30 | 050S | 050W | 4301352738 | | Indian | OW | APD | |
| Myrin Tribal 9-19D-55 | 19 | 050S | 050W | 4301352739 | | Indian | OW | APD | |
| State Tribal 16-3D-55 | 3 | 050S | 050W | 4301352740 | | Indian | OW | APD | |
| State Tribal 15-3D-55 | 3 | 050S | 050W | 4301352741 | | Indian | OW | APD | |

| | | | | | | | | | |
|---|---|---|---|---|---|---|---|---|---|
| State Tribal 10-3D-55 | 3 | 050S | 050W | 4301352742 | | Indian | OW | APD | |
| State Tribal 9-3D-55 | 3 | 050S | 050W | 4301352743 | | Indian | OW | APD | |
| Myrin Tribal 15-19D-55 | 19 | 050S | 050W | 4301352744 | | Indian | OW | APD | |
| Myrin Tribal 13-19D-55 | 19 | 050S | 050W | 4301352745 | | Indian | OW | APD | |
| Myrin Tribal 12-19D-55 | 19 | 050S | 050W | 4301352746 | | Indian | OW | APD | |
| UTE TRIBAL 5-4D-55 | 4 | 050S | 050W | 4301352747 | | Indian | OW | APD | |
| UTE TRIBAL 4-4D-55 | 4 | 050S | 050W | 4301352748 | | Indian | OW | APD | |
| UTE TRIBAL 3-4D-55 | 4 | 050S | 050W | 4301352749 | | Indian | OW | APD | |
| UTE TRIBAL 6-4D-55 | 4 | 050S | 050W | 4301352754 | | Indian | OW | APD | |
| UTE TRIBAL 3-31D-55 | 31 | 050S | 050W | 4301352757 | | Indian | OW | APD | |
| UTE TRIBAL 5-31D-55 | 31 | 050S | 050W | 4301352758 | | Indian | OW | APD | |
| UTE TRIBAL 6-31D-55 | 31 | 050S | 050W | 4301352759 | | Indian | OW | APD | |
| UTE TRIBAL 7-31D-55 | 31 | 050S | 050W | 4301352764 | | Indian | OW | APD | |
| Myrin Tribal 11-19D-55 | 19 | 050S | 050W | 4301352765 | | Indian | OW | APD | |
| Federal 8-14D-65 | 14 | 060S | 050W | 4301352767 | | Federal | OW | APD | |
| Federal 7-14D-65 | 14 | 060S | 050W | 4301352768 | | Federal | OW | APD | |
| Federal 2-14D-65 | 14 | 060S | 050W | 4301352769 | | Federal | OW | APD | |
| Federal 1-14D-65 | 14 | 060S | 050W | 4301352770 | | Federal | OW | APD | |
| UTE TRIBAL 8-5D-55 | 5 | 050S | 050W | 4301352773 | | Indian | OW | APD | |
| UTE TRIBAL 4-31D-55 | 31 | 050S | 050W | 4301352795 | | Indian | OW | APD | |
| UTE TRIBAL 4-30D-55 | 30 | 050S | 050W | 4301352796 | | Indian | OW | APD | |
| UTE TRIBAL 5-30D-55 | 30 | 050S | 050W | 4301352797 | | Indian | OW | APD | |
| UTE TRIBAL 7-30D-55 | 30 | 050S | 050W | 4301352799 | | Indian | OW | APD | |
| Federal 1-13D-65 | 13 | 060S | 050W | 4301352800 | | Federal | OW | APD | |
| Federal 7-13D-65 | 13 | 060S | 050W | 4301352802 | | Federal | OW | APD | |
| UTE TRIBAL 1-30D-55 | 30 | 050S | 050W | 4301352809 | | Indian | OW | APD | |
| LC TRIBAL 6-25D-56 | 25 | 050S | 060W | 4301352810 | | Indian | OW | APD | |
| LC TRIBAL 4-25D-56 | 25 | 050S | 060W | 4301352812 | | Indian | OW | APD | |
| Federal 6-13D-65 | 13 | 060S | 050W | 4301352813 | | Federal | OW | APD | |
| Federal 4-13D-65 | 13 | 060S | 050W | 4301352814 | | Federal | OW | APD | |
| Federal 3-13D-65 | 13 | 060S | 050W | 4301352815 | | Federal | OW | APD | |
| Federal 3-16D-64 | 16 | 060S | 040W | 4301352823 | | Federal | OW | APD | |
| Federal 4-16D-64 | 16 | 060S | 040W | 4301352824 | | Federal | OW | APD | |
| Federal 5-16D-64 | 16 | 060S | 040W | 4301352825 | | Federal | OW | APD | |
| Federal 6-16D-64 | 16 | 060S | 040W | 4301352826 | | Federal | OW | APD | |
| Federal 5-13D-65 | 13 | 060S | 050W | 4301352827 | | Federal | OW | APD | |
| LC TRIBAL 1-25D-56 | 25 | 050S | 060W | 4301352835 | | Indian | OW | APD | |
| LC TRIBAL 2-25D-56 | 25 | 050S | 060W | 4301352836 | | Indian | OW | APD | |
| LC TRIBAL 8-25D-56 | 25 | 050S | 060W | 4301352837 | | Indian | OW | APD | |
| UTE FEE 1-13D-55 | 13 | 050S | 050W | 4301352838 | | Fee | OW | APD | |
| LC TRIBAL 9-25D-56 | 25 | 050S | 060W | 4301352840 | | Indian | OW | APD | |
| LC TRIBAL 15-25-56 | 25 | 050S | 060W | 4301352844 | | Indian | OW | APD | |
| Federal 9-5D-65 | 5 | 060S | 050W | 4301352846 | | Federal | OW | APD | |
| Federal 10-5D-65 | 5 | 060S | 050W | 4301352847 | | Federal | OW | APD | |
| LC TRIBAL 16-25D-56 | 25 | 050S | 060W | 4301352848 | | Indian | OW | APD | |
| LC TRIBAL 10-25D-56 | 25 | 050S | 060W | 4301352849 | | Indian | OW | APD | |
| UTE TRIBAL 8-30D-55 | 29 | 050S | 050W | 4301352855 | | Indian | OW | APD | |
| UTE TRIBAL 9-29D-55 | 29 | 050S | 050W | 4301352870 | | Indian | OW | APD | |
| UTE TRIBAL 6-24D-55 | 24 | 050S | 050W | 4301352871 | | Indian | OW | APD | |
| UTE TRIBAL 16-17D-55 | 17 | 050S | 050W | 4301352872 | | Indian | OW | APD | |
| UTE TRIBAL 13-27D-55 | 27 | 050S | 050W | 4301352882 | | Indian | OW | APD | |
| UTE TRIBAL 4-29D-55 | 29 | 050S | 050W | 4301352883 | | Indian | OW | APD | |
| UTE TRIBAL 1-29D-55 | 29 | 050S | 050W | 4301352884 | | Indian | OW | APD | |
| Federal 4-2D-65 | 2 | 060S | 050W | 4301352885 | | Federal | OW | APD | |
| Federal 5-2D-65 | 2 | 060S | 050W | 4301352886 | | Federal | OW | APD | |
| Federal 12-2D-65 | 2 | 060S | 050W | 4301352887 | | Federal | OW | APD | |
| LC TRIBAL 12-25D-56 | 25 | 050S | 060W | 4301352888 | | Indian | OW | APD | |
| LC TRIBAL 13-25D-56 | 25 | 050S | 060W | 4301352890 | | Indian | OW | APD | |
| LC TRIBAL 14-25D-56 | 25 | 050S | 060W | 4301352891 | | Indian | OW | APD | |
| Federal 15-3D-65 | 3 | 060S | 050W | 4301352892 | | Federal | OW | APD | |
| Federal 9-3D-65 | 3 | 060S | 050W | 4301352893 | | Federal | OW | APD | |
| Federal 8-3D-65 | 3 | 060S | 050W | 4301352894 | | Federal | OW | APD | |
| Federal 6-3D-65 | 3 | 060S | 050W | 4301352895 | | Federal | OW | APD | |
| UTE TRIBAL 6-28D-55 | 28 | 050S | 050W | 4301334056 | 18593 | Indian | OW | DRL | |
| MOON TRIBAL 9-27D-54 | 27 | 050S | 040W | 4301334108 | 19095 | Indian | OW | DRL | |
| LC TRIBAL 9-16D-56 | 16 | 050S | 060W | 4301350600 | 99999 | Indian | OW | DRL | |

| | | | | | | | | | |
|---|---|---|---|---|---|---|---|---|---|
| FEDERAL 15-6D-64 | 6 | 060S | 040W | 4301351219 | 18793 | Federal | OW | DRL | |
| UTE TRIBAL 9-21D-55 | 21 | 050S | 050W | 4301351258 | 19401 | Indian | OW | DRL | |
| STATE TRIBAL 2-12D-55 | 12 | 050S | 050W | 4301351310 | 19444 | Indian | OW | DRL | |
| UTE TRIBAL 7-10D-54 | 10 | 050S | 040W | 4301351365 | 19391 | Indian | OW | DRL | |
| LC TRIBAL 9-26D-56 | 26 | 050S | 060W | 4301351381 | 19433 | Indian | OW | DRL | |
| UTE TRIBAL 8-17D-55 | 17 | 050S | 050W | 4301351413 | 19388 | Indian | OW | DRL | |
| LC TRIBAL 9-24D-45 | 24 | 040S | 050W | 4301351431 | 18861 | Indian | OW | DRL | |
| LC TRIBAL 2-29D-45 | 29 | 040S | 050W | 4301351705 | 99999 | Indian | OW | DRL | |
| LC TAYLOR FEE 14-22D-56 | 22 | 050S | 060W | 4301351744 | 19508 | Fee | OW | DRL | |
| LC FEE 14-6D-56 | 6 | 050S | 060W | 4301351787 | 18910 | Fee | OW | DRL | |
| LC FEE 15-6-56 | 6 | 050S | 060W | 4301351792 | 19334 | Fee | OW | DRL | |
| LC Fee 14-36D-56 | 36 | 050S | 060W | 4301351878 | 19376 | Fee | OW | DRL | |
| LC Fee 12-36-56 | 36 | 050S | 060W | 4301351883 | 19377 | Fee | OW | DRL | |
| LC Tribal 6-29D-45 | 29 | 040S | 050W | 4301351902 | 19402 | Indian | OW | DRL | |
| Federal 4-6D-65 | 6 | 060S | 050W | 4301352005 | 19173 | Federal | OW | DRL | |
| Federal 12-6D-65 | 6 | 060S | 050W | 4301352006 | 19174 | Federal | OW | DRL | |
| UTE Tribal 14-18D-54 | 18 | 050S | 040W | 4301352213 | 19509 | Indian | GW | DRL | |
| UTE Tribal 15-31D-55 | 31 | 050S | 050W | 4301352309 | 19472 | Indian | GW | DRL | |
| UTE Tribal 16-31D-55 | 31 | 050S | 050W | 4301352318 | 19473 | Indian | GW | DRL | |
| State Tribal 1-12D-55 | 12 | 050S | 050W | 4301352390 | 19445 | Indian | OW | DRL | |
| State Tribal 16-6D-54 | 6 | 050S | 040W | 4301352394 | 19424 | Indian | OW | DRL | |
| State Tribal 10-6D-54 | 6 | 050S | 040W | 4301352395 | 19425 | Indian | OW | DRL | |
| State Tribal 9-6D-54 | 6 | 050S | 040W | 4301352396 | 19426 | Indian | OW | DRL | |
| State Tribal 7-7D-54 | 7 | 050S | 040W | 4301352426 | 19496 | Indian | OW | DRL | |
| State Tribal 1-7D-54 | 7 | 050S | 040W | 4301352427 | 19497 | Indian | OW | DRL | |
| State Tribal 2-7D-54 | 7 | 050S | 040W | 4301352428 | 19498 | Indian | OW | DRL | |
| State Tribal 3-7D-54 | 7 | 050S | 040W | 4301352429 | 19517 | Indian | OW | DRL | |
| State Tribal 4-7D-54 | 7 | 050S | 040W | 4301352431 | 99999 | Indian | OW | DRL | |
| State Tribal 5-7D-54 | 7 | 050S | 040W | 4301352432 | 99999 | Indian | OW | DRL | |
| State Tribal 6-7D-54 | 7 | 050S | 040W | 4301352433 | 19518 | Indian | OW | DRL | |
| State Tribal 11-6D-54 | 6 | 050S | 040W | 4301352452 | 19474 | Indian | OW | DRL | |
| State Tribal 12-6D-54 | 6 | 050S | 040W | 4301352453 | 19475 | Indian | OW | DRL | |
| State Tribal 13-6D-54 | 6 | 050S | 040W | 4301352454 | 19476 | Indian | OW | DRL | |
| State Tribal 14-6D-54 | 6 | 050S | 040W | 4301352455 | 19477 | Indian | OW | DRL | |
| Ute Tribal 1-9D-54 | 9 | 050S | 040W | 4301352465 | 19356 | Indian | OW | DRL | |
| Ute Tribal 7-9D-54 | 9 | 050S | 040W | 4301352466 | 19357 | Indian | OW | DRL | |
| UTE TRIBAL 12-5D-54 | 5 | 050S | 040W | 4301352480 | 19499 | Indian | OW | DRL | |
| UTE TRIBAL 13-5D-54 | 5 | 050S | 040W | 4301352484 | 19500 | Indian | OW | DRL | |
| UTE TRIBAL 14-5D-54 | 5 | 050S | 040W | 4301352493 | 19510 | Indian | OW | DRL | |
| State Tribal 13-11D-54 | 10 | 050S | 040W | 4301352561 | 19519 | Indian | OW | DRL | |
| State Tribal 1-18D-54 | 18 | 050S | 040W | 4301352568 | 19434 | Indian | OW | DRL | |
| State Tribal 2-18D-54 | 18 | 050S | 040W | 4301352576 | 19427 | Indian | OW | DRL | |
| State Tribal 8-18D-54 | 18 | 050S | 040W | 4301352577 | 19428 | Indian | OW | DRL | |
| State Tribal 4-18D-54 | 18 | 050S | 040W | 4301352607 | 19435 | Indian | OW | DRL | |
| State Tribal 3-18D-54 | 18 | 050S | 040W | 4301352608 | 19436 | Indian | OW | DRL | |
| State Tribal 6-18D-54 | 18 | 050S | 040W | 4301352609 | 19437 | Indian | OW | DRL | |
| State Tribal 5-12-55 | 12 | 050S | 050W | 4301352643 | 19446 | Indian | OW | DRL | |
| State Tribal 12-12D-55 | 12 | 050S | 050W | 4301352644 | 19447 | Indian | OW | DRL | |
| State Tribal 6-12D-55 | 12 | 050S | 050W | 4301352645 | 19438 | Indian | OW | DRL | |
| State Tribal 16-1D-55 | 1 | 050S | 050W | 4301352646 | 19483 | Indian | OW | DRL | |
| State Tribal 15-1D-55 | 1 | 050S | 050W | 4301352647 | 19484 | Indian | OW | DRL | |
| State Tribal 10-1D-55 | 1 | 050S | 050W | 4301352648 | 19485 | Indian | OW | DRL | |
| State Tribal 9-1D-55 | 1 | 050S | 050W | 4301352649 | 19486 | Indian | OW | DRL | |
| LC FEE 16-15D-56 | 14 | 050S | 060W | 4301352655 | 19520 | Fee | OW | DRL | |
| LC Tribal 2-22D-56 | 22 | 050S | 060W | 4301352663 | 99999 | Indian | OW | DRL | |
| LC Tribal 3-22D-56 | 22 | 050S | 060W | 4301352664 | 99999 | Indian | OW | DRL | |
| Federal 2-13-65 | 13 | 060S | 050W | 4301352801 | 19501 | Federal | OW | DRL | |
| Federal 8-13D-65 | 13 | 060S | 050W | 4301352803 | 19502 | Federal | OW | DRL | |
| Federal 12-8D-64 | 7 | 060S | 040W | 4301352832 | 99999 | Federal | OW | DRL | |
| Federal 5-8D-64 | 7 | 060S | 040W | 4301352833 | 99999 | Federal | OW | DRL | |
| Federal 4-8D-64 | 7 | 060S | 040W | 4301352834 | 99999 | Federal | OW | DRL | |
| Federal 3-8D-64 | 5 | 060S | 040W | 4301352845 | 19503 | Federal | OW | DRL | |
| LC TRIBAL 4H-31-56 | 31 | 050S | 060W | 4301351738 | | Indian | OW | NEW | |
| Federal 14-7D-65 | 31 | 050S | 060W | 4301351910 | | Indian | OW | NEW | |
| LC Fee 11-22-57 | 22 | 050S | 070W | 4301352127 | | Fee | OW | NEW | |
| LC Fee 13-22D-57 | 22 | 050S | 070W | 4301352131 | | Fee | OW | NEW | |

| | | | | | | | | | |
|---|---|---|---|---|---|---|---|---|---|
| LC Tribal 5-22D-57 | 22 | 050S | 070W | 4301352133 | | Indian | OW | NEW | |
| LC Tribal 15-22D-57 | 22 | 050S | 070W | 4301352134 | | Indian | OW | NEW | |
| LC Tribal 11-18D-56 | 18 | 050S | 060W | 4301352140 | | Indian | OW | NEW | |
| LC Tribal 13-18D-56 | 18 | 050S | 060W | 4301352141 | | Indian | OW | NEW | |
| LC Tribal 15-18D-56 | 18 | 050S | 060W | 4301352142 | | Indian | OW | NEW | |
| LC Tribal 7-18D-56 | 18 | 050S | 060W | 4301352153 | | Indian | OW | NEW | |
| LC Tribal 5-18D-56 | 18 | 050S | 060W | 4301352154 | | Indian | OW | NEW | |
| LC Tribal 3-18-56 | 18 | 050S | 060W | 4301352155 | | Indian | OW | NEW | |
| LC Tribal 6-19D-56 | 19 | 050S | 060W | 4301352247 | | Indian | OW | NEW | |
| LC Tribal 4-19D-56 | 19 | 050S | 060W | 4301352248 | | Indian | OW | NEW | |
| Abbott Fee 3-6D-54 | 6 | 050S | 040W | 4301352325 | | Fee | OW | NEW | |
| LC Fee 9-11D-56 | 11 | 050S | 060W | 4301352479 | | Fee | OW | NEW | |
| Williams Tribal 8-4D-54 | 4 | 050S | 040W | 4301352650 | | Indian | OW | NEW | |
| Williams Tribal 7-4D-54 | 4 | 050S | 040W | 4301352651 | | Indian | OW | NEW | |
| Williams Tribal 2-4D-54 | 4 | 050S | 040W | 4301352652 | | Indian | OW | NEW | |
| Williams Tribal 1-4D-54 | 4 | 050S | 040W | 4301352653 | | Indian | OW | NEW | |
| Federal 9-8D-64 | 9 | 060S | 040W | 4301352880 | | Federal | OW | NEW | |
| Federal 16-8D-64 | 9 | 060S | 040W | 4301352881 | | Federal | OW | NEW | |
| LC Nielsen Tribal 6-33D-56 | 33 | 050S | 060W | 4301352896 | | Indian | OW | NEW | |
| LC Nielsen Tribal 2-33D-56 | 33 | 050S | 060W | 4301352897 | | Indian | OW | NEW | |
| LC Nielsen Tribal 4-33D-56 | 33 | 050S | 060W | 4301352898 | | Indian | OW | NEW | |
| LC Nielsen Tribal 5-33D-56 | 33 | 050S | 060W | 4301352899 | | Indian | OW | NEW | |
| UTE FEE 13-9D-54 | 9 | 050S | 040W | 4301352906 | | Fee | OW | NEW | |
| UTE FEE 2-34D-55 | 27 | 050S | 050W | 4301352971 | | Fee | OW | NEW | |
| Federal 13-7D-65 | 7 | 060S | 050W | 4301352974 | | Federal | OW | NEW | |
| Federal 14-7D-65 | 7 | 060S | 050W | 4301352975 | | Federal | OW | NEW | |
| UTE TRIBAL 6-27D-55 | 27 | 050S | 050W | 4301352976 | | Indian | OW | NEW | |
| LC Nielsen Tribal 12-27D-56 | 27 | 050S | 060W | 4301352977 | | Indian | OW | NEW | |
| LC Nielsen Tribal 13-27D-56 | 27 | 050S | 060W | 4301352978 | | Indian | OW | NEW | |
| LC Nielsen Tribal 16-28D-56 | 27 | 050S | 060W | 4301352979 | | Indian | OW | NEW | |
| LC Nielsen Fee 9-28D-56 | 27 | 050S | 060W | 4301352980 | | Fee | OW | NEW | |
| LC FEE 9-36D-56 | 36 | 050S | 060W | 4301352982 | | Fee | OW | NEW | |
| LC FEE 15-36D-56 | 36 | 050S | 060W | 4301352983 | | Fee | OW | NEW | |
| LC TRIBAL 6-36D-56 | 36 | 050S | 060W | 4301352984 | | Indian | OW | NEW | |
| LC TRIBAL 5-36D-56 | 36 | 050S | 060W | 4301352985 | | Indian | OW | NEW | |
| LC TRIBAL 4-36D-56 | 36 | 050S | 060W | 4301352986 | | Indian | OW | NEW | |
| LC TRIBAL 3-36D-56 | 36 | 050S | 060W | 4301352987 | | Indian | OW | NEW | |
| LC TRIBAL 2-35D-56 | 35 | 050S | 060W | 4301352988 | | Indian | OW | NEW | |
| LC TRIBAL 1-35D-56 | 35 | 050S | 060W | 4301352989 | | Indian | OW | NEW | |
| UTE TRIBAL 13-3R-54 | 3 | 050S | 040W | 4301330924 | 9488 | Indian | OW | OPS | |
| UTE TRIBAL 3-20D-55 | 20 | 050S | 050W | 4301333280 | 18424 | Indian | OW | OPS | |
| LC TRIBAL 4H-17-56 | 17 | 050S | 060W | 4301333540 | 18067 | Indian | OW | OPS | |
| LC TRIBAL 16-21-46 | 21 | 040S | 060W | 4301333575 | 16156 | Indian | OW | OPS | |
| UTE TRIBAL 8-20D-55 | 20 | 050S | 050W | 4301333676 | 17308 | Indian | OW | OPS | |
| UTE TRIBAL 14-14D-55 | 14 | 050S | 050W | 4301333699 | 18409 | Indian | OW | OPS | |
| UTE TRIBAL 5-29D-55 | 29 | 050S | 050W | 4301333740 | 17306 | Indian | OW | OPS | |
| UTE TRIBAL 7-32D-55 | 32 | 050S | 050W | 4301333794 | 18359 | Indian | OW | OPS | |
| UTE TRIBAL 12-27D-55 | 27 | 050S | 050W | 4301333798 | 18360 | Indian | OW | OPS | |
| FOY 9-33D-55 | 33 | 050S | 050W | 4301333802 | 17125 | Fee | OW | OPS | |
| BERRY TRIBAL 2-23D-54 | 23 | 050S | 040W | 4301333805 | 18546 | Indian | OW | OPS | |
| UTE TRIBAL 13-29D-55 | 29 | 050S | 050W | 4301333807 | 18378 | Indian | OW | OPS | |
| UTE TRIBAL 16-28D-55 | 28 | 050S | 050W | 4301333887 | 18594 | Indian | OW | OPS | |
| LC FEE 8-15D-56 | 15 | 050S | 060W | 4301350597 | 19347 | Fee | OW | OPS | |
| SFW FEE 13-10D-54 | 10 | 050S | 040W | 4301350892 | 19186 | Fee | OW | OPS | |
| SFW TRIBAL 11-10D-54 | 10 | 050S | 040W | 4301350893 | 19215 | Indian | OW | OPS | |
| LC TRIBAL 5HH-5-56 | 4 | 050S | 060W | 4301350927 | 18463 | Indian | OW | OPS | |
| LC TRIBAL 16-34D-45 | 34 | 040S | 050W | 4301350977 | 18658 | Indian | OW | OPS | |
| LC TRIBAL 3-4D-56 | 4 | 050S | 060W | 4301351000 | 18852 | Indian | OW | OPS | |
| FEDERAL 7-12D-65 | 12 | 060S | 050W | 4301351058 | 18717 | Federal | OW | OPS | |
| LC TRIBAL 2-33D-45 | 33 | 040S | 050W | 4301351402 | 18854 | Indian | OW | OPS | |
| LC TRIBAL 9-3D-56 | 3 | 050S | 060W | 4301351514 | 18948 | Indian | OW | OPS | |
| LC Tribal 3-34D-56 | 34 | 050S | 060W | 4301352087 | 19234 | Indian | OW | OPS | |
| LC Tribal 7-34D-56 | 34 | 050S | 060W | 4301352088 | 19235 | Indian | OW | OPS | |
| Ute Tribal 5-9D-54 | 9 | 050S | 040W | 4301352463 | 19354 | Indian | OW | OPS | |
| Ute Tribal 3-9D-54 | 9 | 050S | 040W | 4301352464 | 19355 | Indian | OW | OPS | |
| BC UTE TRIBAL 4-22 | 22 | 050S | 040W | 4301330755 | 2620 | Indian | OW | P | |

| | | | | | | | | | |
|---|---|---|---|---|---|---|---|---|---|
| B C UTE TRIBAL 16-16 | 16 | 050S | 040W | 4301330841 | 9489 | Indian | OW | P | |
| B C UTE TRIBAL 14-15 | 15 | 050S | 040W | 4301330842 | 9440 | Indian | OW | P | |
| UTE TRIBAL 1-32R | 32 | 050S | 040W | 4301330872 | 13020 | Indian | OW | P | |
| UTE TRIBAL 23-3R | 23 | 050S | 040W | 4301330886 | 13034 | Indian | OW | P | |
| S COTTONWOOD RIDGE UTE TRIBAL 1-19 | 19 | 050S | 040W | 4301330933 | 9845 | Indian | OW | P | BRUNDAGE CANYON |
| TABBY CYN UTE TRIBAL 1-25 | 25 | 050S | 050W | 4301330945 | 9722 | Indian | OW | P | |
| S BRUNDAGE UTE TRIBAL 1-30 | 30 | 050S | 040W | 4301330948 | 9850 | Indian | OW | P | |
| SOWERS CYN UTE TRIBAL 3-26 | 26 | 050S | 050W | 4301330955 | 10423 | Indian | OW | P | |
| UTE TRIBAL 3-24R-55 (REENTRY) | 24 | 050S | 050W | 4301330960 | 15173 | Indian | OW | P | |
| UTE TRIBAL 1-20 | 20 | 050S | 040W | 4301330966 | 9925 | Indian | OW | P | |
| T C UTE TRIBAL 9-23X | 23 | 050S | 050W | 4301330999 | 9720 | Indian | OW | P | |
| UTE TRIBAL 15-24R | 24 | 050S | 050W | 4301331129 | 11985 | Indian | OW | P | |
| S BRUNDAGE CYN UTE TRIBAL 4-27 | 27 | 050S | 040W | 4301331131 | 9851 | Indian | OW | P | |
| UTE TRIBAL 5-13 | 13 | 050S | 050W | 4301331152 | 10421 | Indian | OW | P | |
| UTE TRIBAL 7-20R-54 | 20 | 050S | 040W | 4301331281 | 14088 | Indian | OW | P | |
| Z and T UTE TRIBAL 7-19 | 19 | 050S | 040W | 4301331282 | 11131 | Indian | OW | P | BRUNDAGE CANYON |
| UTE TRIBAL 13-19 | 19 | 050S | 040W | 4301331284 | 11134 | Indian | OW | P | |
| Z and T UTE TRIBAL 7-25 | 25 | 050S | 050W | 4301331310 | 11416 | Indian | OW | P | |
| UTE TRIBAL 13-17 | 17 | 050S | 040W | 4301331546 | 11921 | Indian | OW | P | BRUNDAGE CANYON |
| UTE TRIBAL 11-19 | 19 | 050S | 040W | 4301331547 | 11920 | Indian | OW | P | |
| UTE TRIBAL 13-22 | 22 | 050S | 040W | 4301331548 | 11926 | Indian | OW | P | |
| UTE TRIBAL 1-28 | 28 | 050S | 040W | 4301331549 | 11925 | Indian | OW | P | |
| UTE TRIBAL 4-30 | 30 | 050S | 040W | 4301331550 | 11914 | Indian | OW | P | |
| UTE TRIBAL 15-16 | 16 | 050S | 040W | 4301331648 | 11951 | Indian | OW | P | |
| UTE TRIBAL 16-18 | 18 | 050S | 040W | 4301331650 | 11946 | Indian | OW | P | BRUNDAGE CANYON |
| UTE TRIBAL 5-20 | 20 | 050S | 040W | 4301331651 | 11957 | Indian | OW | P | |
| UTE TRIBAL 15-23 | 23 | 050S | 050W | 4301331671 | 11989 | Indian | OW | P | |
| TABBY CANYON 1-21 | 21 | 050S | 050W | 4301331699 | 12225 | Indian | OW | P | |
| TABBY CANYON 8-22 | 22 | 050S | 050W | 4301331700 | 12008 | Indian | OW | P | |
| SOWERS CANYON 9-27 | 27 | 050S | 050W | 4301331701 | 11997 | Indian | OW | P | |
| UTE TRIBAL 3-19 | 19 | 050S | 040W | 4301331830 | 12197 | Indian | OW | P | |
| UTE TRIBAL 9-19 | 19 | 050S | 040W | 4301331831 | 12175 | Indian | OW | P | |
| UTE TRIBAL 15-19 | 19 | 050S | 040W | 4301331832 | 12180 | Indian | OW | P | |
| UTE TRIBAL 2-25 | 25 | 050S | 050W | 4301331833 | 12153 | Indian | OW | P | |
| UTE TRIBAL 3-25 | 25 | 050S | 050W | 4301331834 | 12152 | Indian | OW | P | |
| UTE TRIBAL 11-24 | 24 | 050S | 050W | 4301331909 | 12190 | Indian | OW | P | |
| UTE TRIBAL 13-24 | 24 | 050S | 050W | 4301331910 | 12217 | Indian | OW | P | |
| UTE TRIBAL 11-25 | 25 | 050S | 050W | 4301331911 | 12182 | Indian | OW | P | |
| UTE TRIBAL 1-26 | 26 | 050S | 050W | 4301331912 | 12235 | Indian | OW | P | |
| UTE TRIBAL 2-19 | 19 | 050S | 040W | 4301332140 | 12795 | Indian | OW | P | BRUNDAGE CANYON |
| UTE TRIBAL 6-25H | 25 | 050S | 050W | 4301332143 | 12750 | Indian | OW | P | |
| UTE TRIBAL 9-18 | 18 | 050S | 040W | 4301332144 | 12746 | Indian | OW | P | BRUNDAGE CANYON |
| UTE TRIBAL 11-17 | 17 | 050S | 040W | 4301332145 | 12747 | Indian | OW | P | BRUNDAGE CANYON |
| UTE TRIBAL 12-17 | 17 | 050S | 040W | 4301332146 | 12745 | Indian | OW | P | BRUNDAGE CANYON |
| UTE TRIBAL 14-17 | 17 | 050S | 040W | 4301332147 | 12755 | Indian | OW | P | BRUNDAGE CANYON |
| UTE TRIBAL 15-18 | 18 | 050S | 040W | 4301332148 | 12794 | Indian | OW | P | BRUNDAGE CANYON |
| UTE TRIBAL 6-22 | 22 | 050S | 040W | 4301332163 | 12974 | Indian | OW | P | |
| UTE TRIBAL 6-21 | 21 | 050S | 040W | 4301332164 | 12994 | Indian | OW | P | |
| UTE TRIBAL 7-28 | 28 | 050S | 040W | 4301332166 | 12995 | Indian | OW | P | |
| UTE TRIBAL 11-20 | 20 | 050S | 040W | 4301332168 | 12946 | Indian | OW | P | |
| UTE TRIBAL 13-25 | 25 | 050S | 050W | 4301332169 | 12857 | Indian | OW | P | |
| UTE TRIBAL 2-27 | 27 | 050S | 040W | 4301332179 | 12975 | Indian | OW | P | |
| UTE TRIBAL 1-33 | 33 | 050S | 040W | 4301332185 | 13024 | Indian | OW | P | |
| UTE TRIBAL 1-34 | 34 | 050S | 040W | 4301332186 | 13121 | Indian | OW | P | |
| UTE TRIBAL 2-35 | 35 | 050S | 050W | 4301332187 | 13021 | Indian | OW | P | |
| UTE TRIBAL 4-36 | 36 | 050S | 050W | 4301332188 | 13063 | Indian | OW | P | |
| UTE TRIBAL 5-28 | 28 | 050S | 040W | 4301332189 | 13026 | Indian | OW | P | |
| UTE TRIBAL 5-31 | 31 | 050S | 040W | 4301332190 | 13080 | Indian | OW | P | |
| UTE TRIBAL 9-26 | 26 | 050S | 040W | 4301332191 | 13101 | Indian | OW | P | |
| UTE TRIBAL 11-28 | 28 | 050S | 040W | 4301332192 | 13022 | Indian | OW | P | |
| UTE TRIBAL 3-29 | 29 | 050S | 040W | 4301332193 | 13042 | Indian | OW | P | |
| UTE TRIBAL 5-19 | 19 | 050S | 040W | 4301332204 | 13090 | Indian | OW | P | |
| UTE TRIBAL 12-15 | 15 | 050S | 040W | 4301332205 | 13100 | Indian | OW | P | |
| UTE TRIBAL 13-20 | 20 | 050S | 040W | 4301332206 | 13048 | Indian | OW | P | |
| UTE TRIBAL 1-24-55 | 24 | 050S | 050W | 4301332259 | 13618 | Indian | OW | P | |
| UTE TRIBAL 3-28-54 | 28 | 050S | 040W | 4301332261 | 13644 | Indian | OW | P | |

| | | | | | | | | | |
|---|---|---|---|---|---|---|---|---|---|
| UTE TRIBAL 5-24-55 | 24 | 050S | 050W | 4301332263 | 13621 | Indian | OW | P | |
| UTE TRIBAL 5-26-55 | 26 | 050S | 050W | 4301332264 | 13642 | Indian | OW | P | |
| UTE TRIBAL 6-36-55 | 36 | 050S | 050W | 4301332265 | 13600 | Indian | OW | P | |
| UTE TRIBAL 9-24-55 | 24 | 050S | 050W | 4301332268 | 13620 | Indian | OW | P | |
| UTE TRIBAL 11-23-55 | 23 | 050S | 050W | 4301332269 | 13572 | Indian | OW | P | |
| UTE TRIBAL 15-25-55 | 25 | 050S | 050W | 4301332271 | 13566 | Indian | OW | P | |
| UTE TRIBAL 16-14-55 | 14 | 050S | 050W | 4301332272 | 13567 | Indian | OW | P | |
| UTE TRIBAL 15-27-55 | 27 | 050S | 050W | 4301332339 | 14020 | Indian | OW | P | |
| UTE TRIBAL 5-15-55 | 15 | 050S | 050W | 4301332344 | 13606 | Indian | OW | P | |
| UTE TRIBAL 7-20-55 | 20 | 050S | 050W | 4301332346 | 13607 | Indian | OW | P | |
| MOON TRIBAL 12-23-54 | 23 | 050S | 040W | 4301332347 | 14008 | Indian | OW | P | |
| UTE TRIBAL 14-28-55 | 28 | 050S | 050W | 4301332348 | 13580 | Indian | OW | P | |
| UTE TRIBAL 16-29-55 | 29 | 050S | 050W | 4301332349 | 13581 | Indian | OW | P | |
| UTE TRIBAL 2-32-55 | 32 | 050S | 050W | 4301332350 | 13695 | Indian | OW | P | |
| UTE TRIBAL 16-35-55 | 35 | 050S | 050W | 4301332352 | 14267 | Indian | OW | P | |
| UTE TRIBAL 10-35-55 | 35 | 050S | 050W | 4301332353 | 13645 | Indian | OW | P | |
| UTE TRIBAL 12-36-55 | 36 | 050S | 050W | 4301332354 | 13643 | Indian | OW | P | |
| UTE TRIBAL 14-36-55 | 36 | 050S | 050W | 4301332355 | 14262 | Indian | OW | P | |
| UTE TRIBAL 16-36-55 | 36 | 050S | 050W | 4301332356 | 14122 | Indian | OW | P | |
| UTE TRIBAL 4-33-55 | 33 | 050S | 050W | 4301332357 | 13685 | Indian | OW | P | |
| UTE TRIBAL 15-17-55 | 17 | 050S | 050W | 4301332358 | 13698 | Indian | OW | P | |
| UTE TRIBAL 12-14-54 | 14 | 050S | 040W | 4301332369 | 13647 | Indian | OW | P | |
| UTE TRIBAL 3-20-54 | 20 | 050S | 040W | 4301332377 | 13955 | Indian | OW | P | BRUNDAGE CANYON |
| UTE TRIBAL 4-21-54 | 21 | 050S | 040W | 4301332378 | 13907 | Indian | OW | P | |
| UTE TRIBAL 9-20-54 | 20 | 050S | 040W | 4301332379 | 13906 | Indian | OW | P | |
| UTE TRIBAL 5-30-54 | 30 | 050S | 040W | 4301332380 | 13905 | Indian | OW | P | |
| UTE TRIBAL 16-21-54 | 21 | 050S | 040W | 4301332381 | 13912 | Indian | OW | P | BERRY PILOT EOR 246-02 |
| UTE TRIBAL 15-30-54 | 30 | 050S | 040W | 4301332382 | 13944 | Indian | OW | P | |
| UTE TRIBAL 9-30-54 | 30 | 050S | 040W | 4301332383 | 14050 | Indian | OW | P | |
| UTE TRIBAL 14-21-54 | 21 | 050S | 040W | 4301332384 | 13946 | Indian | OW | P | |
| UTE TRIBAL 12-21-54 | 21 | 050S | 040W | 4301332385 | 13928 | Indian | OW | P | |
| UTE TRIBAL 15-20-54 | 20 | 050S | 040W | 4301332386 | 13911 | Indian | OW | P | |
| UTE TRIBAL 13-28-54 | 28 | 050S | 040W | 4301332387 | 13908 | Indian | OW | P | |
| UTE TRIBAL 9-28-54 | 28 | 050S | 040W | 4301332388 | 13910 | Indian | OW | P | |
| UTE TRIBAL 15-28-54 | 28 | 050S | 040W | 4301332389 | 13909 | Indian | OW | P | |
| UTE TRIBAL 9-25-55 | 25 | 050S | 050W | 4301332390 | 13715 | Indian | OW | P | |
| MOON TRIBAL 6-27-54 | 27 | 050S | 040W | 4301332407 | 13969 | Indian | OW | P | |
| MOON TRIBAL 14-27-54 | 27 | 050S | 040W | 4301332408 | 13998 | Indian | OW | P | |
| UTE TRIBAL 3-32-54 | 32 | 050S | 040W | 4301332410 | 13949 | Indian | OW | P | |
| UTE TRIBAL 7-32-54 | 32 | 050S | 040W | 4301332411 | 13936 | Indian | OW | P | |
| UTE TRIBAL 7-33-54 | 33 | 050S | 040W | 4301332413 | 13945 | Indian | OW | P | |
| UTE TRIBAL 11-20-55 | 20 | 050S | 050W | 4301332415 | 14269 | Indian | OW | P | |
| UTE TRIBAL 1-27-55 | 27 | 050S | 050W | 4301332416 | 13947 | Indian | OW | P | |
| UTE TRIBAL 3-27-55 | 27 | 050S | 050W | 4301332417 | 14022 | Indian | OW | P | |
| UTE TRIBAL 7-27-55 | 27 | 050S | 050W | 4301332418 | 13948 | Indian | OW | P | |
| UTE TRIBAL 10-28-55 | 28 | 050S | 050W | 4301332419 | 14580 | Indian | OW | P | |
| UTE TRIBAL 6-32-55 | 32 | 050S | 050W | 4301332420 | 14895 | Indian | OW | P | |
| UTE TRIBAL 8-32-55 | 32 | 050S | 050W | 4301332421 | 14896 | Indian | OW | P | |
| UTE TRIBAL 2-36-55 | 36 | 050S | 050W | 4301332422 | 13937 | Indian | OW | P | |
| UTE TRIBAL 8-36-55 | 36 | 050S | 050W | 4301332423 | 14021 | Indian | OW | P | |
| UTE TRIBAL 13-16-54 | 16 | 050S | 040W | 4301332511 | 13981 | Indian | OW | P | |
| UTE TRIBAL 13-23-55 | 23 | 050S | 050W | 4301332513 | 13975 | Indian | OW | P | |
| UTE TRIBAL 7-23-55 | 23 | 050S | 050W | 4301332514 | 13976 | Indian | OW | P | |
| UTE TRIBAL 5-33-54 | 33 | 050S | 040W | 4301332521 | 14060 | Indian | OW | P | |
| UTE TRIBAL 11-33-54 | 33 | 050S | 040W | 4301332522 | 14061 | Indian | OW | P | |
| UTE TRIBAL 14-32-54 | 32 | 050S | 040W | 4301332523 | 14062 | Indian | OW | P | |
| UTE TRIBAL 1-23-55 | 23 | 050S | 050W | 4301332524 | 14044 | Indian | OW | P | |
| UTE TRIBAL 5-29-54 | 29 | 050S | 040W | 4301332525 | 14045 | Indian | OW | P | |
| UTE TRIBAL 1-31-54 | 31 | 050S | 040W | 4301332526 | 14116 | Indian | OW | P | |
| UTE TRIBAL 3-31-54 | 31 | 050S | 040W | 4301332527 | 14109 | Indian | OW | P | |
| UTE TRIBAL 7-31-54 | 31 | 050S | 040W | 4301332528 | 14160 | Indian | OW | P | |
| UTE TRIBAL 9-31-54 | 31 | 050S | 040W | 4301332529 | 14177 | Indian | OW | P | |
| UTE TRIBAL 11-31-54 | 31 | 050S | 040W | 4301332530 | 14163 | Indian | OW | P | |
| UTE TRIBAL 3-23-55 | 23 | 050S | 050W | 4301332536 | 14077 | Indian | OW | P | |
| UTE TRIBAL 5-23-55 | 23 | 050S | 050W | 4301332537 | 14108 | Indian | OW | P | |
| UTE TRIBAL 9-32-54 | 32 | 050S | 040W | 4301332538 | 14199 | Indian | OW | P | |

| | | | | | | | | | |
|---|---|---|---|---|---|---|---|---|---|
| UTE TRIBAL 5-32-54 | 32 | 050S | 040W | 4301332539 | 14112 | Indian | OW | P | |
| MOON TRIBAL 10-27-54 | 27 | 050S | 040W | 4301332540 | 14195 | Indian | OW | P | |
| MOON TRIBAL 12-27-54 | 27 | 050S | 040W | 4301332541 | 14161 | Indian | OW | P | |
| MOON TRIBAL 8-27-54 | 27 | 050S | 040W | 4301332543 | 14139 | Indian | OW | P | |
| UTE TRIBAL 9-33-54 | 33 | 050S | 040W | 4301332549 | 14162 | Indian | OW | P | |
| WILLIAMSON TRIBAL 3-34-54 | 34 | 050S | 040W | 4301332550 | 14222 | Indian | OW | P | |
| WILLIAMSON TRIBAL 5-34-54 | 34 | 050S | 040W | 4301332551 | 14235 | Indian | OW | P | |
| FEDERAL 6-2-65 | 2 | 060S | 050W | 4301332557 | 14655 | Federal | OW | P | |
| UTE TRIBAL 15-29-54 | 29 | 050S | 040W | 4301332561 | 14316 | Indian | OW | P | |
| UTE TRIBAL 7-29-54 | 29 | 050S | 040W | 4301332562 | 14354 | Indian | OW | P | |
| UTE TRIBAL 11-29-54 | 29 | 050S | 040W | 4301332563 | 14337 | Indian | OW | P | |
| UTE TRIBAL 13-29-54 | 29 | 050S | 040W | 4301332564 | 14315 | Indian | OW | P | |
| UTE TRIBAL 4-29-54 | 29 | 050S | 040W | 4301332565 | 14367 | Indian | OW | P | |
| UTE TRIBAL 9-29-54 | 29 | 050S | 040W | 4301332566 | 14369 | Indian | OW | P | |
| UTE TRIBAL 1-35-54 | 35 | 050S | 040W | 4301332567 | 14266 | Indian | OW | P | |
| UTE TRIBAL 11-13-54 | 13 | 050S | 040W | 4301332568 | 14281 | Indian | OW | P | |
| UTE TRIBAL 6-24-54 | 24 | 050S | 040W | 4301332570 | 14299 | Indian | OW | P | |
| UTE TRIBAL 13-18-54 | 18 | 050S | 040W | 4301332571 | 14388 | Indian | OW | P | |
| UTE TRIBAL 12-29-54 | 29 | 050S | 040W | 4301332572 | 14336 | Indian | OW | P | |
| UTE TRIBAL 4-24-54 | 24 | 050S | 040W | 4301332573 | 14247 | Indian | OW | P | |
| UTE TRIBAL 6-14-54 | 14 | 050S | 040W | 4301332586 | 15270 | Indian | OW | P | |
| UTE TRIBAL 10-15-54 | 15 | 050S | 040W | 4301332587 | 14194 | Indian | OW | P | |
| UTE TRIBAL 16-15-54 | 15 | 050S | 040W | 4301332588 | 14311 | Indian | OW | P | |
| UTE TRIBAL 11-16-54 | 16 | 050S | 040W | 4301332589 | 14178 | Indian | OW | P | |
| UTE TRIBAL 8-22-54 | 22 | 050S | 040W | 4301332590 | 14219 | Indian | OW | P | |
| UTE TRIBAL 2-22-54 | 22 | 050S | 040W | 4301332591 | 14328 | Indian | OW | P | |
| UTE TRIBAL 10-22-54 | 22 | 050S | 040W | 4301332592 | 14218 | Indian | OW | P | |
| UTE TRIBAL 14-22-54 | 22 | 050S | 040W | 4301332593 | 14220 | Indian | OW | P | |
| UTE TRIBAL 13-13-55 | 13 | 050S | 050W | 4301332599 | 15134 | Indian | OW | P | |
| UTE TRIBAL 13-14-55 | 14 | 050S | 050W | 4301332600 | 14236 | Indian | OW | P | |
| UTE TRIBAL 13-15-55 | 15 | 050S | 050W | 4301332602 | 14263 | Indian | OW | P | |
| UTE TRIBAL 10-21-55 | 21 | 050S | 050W | 4301332603 | 14385 | Indian | OW | P | |
| UTE TRIBAL 2-22-55 | 22 | 050S | 050W | 4301332604 | 14268 | Indian | OW | P | |
| UTE TRIBAL 3-22-55 | 22 | 050S | 050W | 4301332605 | 14298 | Indian | OW | P | |
| UTE TRIBAL 9-22-55 | 22 | 050S | 050W | 4301332606 | 14330 | Indian | OW | P | |
| UTE TRIBAL 11-22-55 | 22 | 050S | 050W | 4301332607 | 14329 | Indian | OW | P | |
| UTE TRIBAL 5-27-55 | 27 | 050S | 050W | 4301332614 | 14881 | Indian | OW | P | |
| UTE TRIBAL 11-27-55 | 27 | 050S | 050W | 4301332615 | 14882 | Indian | OW | P | |
| UTE TRIBAL 12-22-55 | 22 | 050S | 050W | 4301332616 | 14370 | Indian | OW | P | |
| UTE TRIBAL 15-22-55 | 22 | 050S | 050W | 4301332617 | 14921 | Indian | OW | P | |
| UTE TRIBAL 8-25-55 | 25 | 050S | 050W | 4301332620 | 14365 | Indian | OW | P | |
| UTE TRIBAL 4-20-54 | 20 | 050S | 040W | 4301332621 | 14518 | Indian | OW | P | BRUNDAGE CANYON |
| UTE TRIBAL 6-20-54 | 20 | 050S | 040W | 4301332622 | 14382 | Indian | OW | P | BRUNDAGE CANYON |
| UTE TRIBAL 5-22-54 | 22 | 050S | 040W | 4301332624 | 14547 | Indian | OW | P | |
| UTE TRIBAL 3-30-54 | 30 | 050S | 040W | 4301332625 | 14364 | Indian | OW | P | |
| UTE TRIBAL 3-10-54 | 10 | 050S | 040W | 4301332663 | 14414 | Indian | OW | P | |
| UTE TRIBAL 11-5-54 | 5 | 050S | 040W | 4301332664 | 14415 | Indian | OW | P | |
| UTE TRIBAL 15-32-54 | 32 | 050S | 040W | 4301332666 | 14460 | Indian | OW | P | |
| UTE TRIBAL 8-31-55 | 31 | 050S | 050W | 4301332673 | 14407 | Indian | OW | P | |
| UTE TRIBAL 3-35-54 | 35 | 050S | 040W | 4301332675 | 14656 | Indian | OW | P | |
| UTE TRIBAL 2-30-55 | 30 | 050S | 050W | 4301332680 | 14427 | Indian | OW | P | |
| UTE TRIBAL 9-17-54 | 17 | 050S | 040W | 4301332687 | 15309 | Indian | OW | P | |
| UTE TRIBAL 13-31-54 | 31 | 050S | 040W | 4301332688 | 14517 | Indian | OW | P | |
| UTE TRIBAL 14-19-54 | 19 | 050S | 040W | 4301332690 | 14546 | Indian | OW | P | |
| UTE TRIBAL 16-19-54 | 19 | 050S | 040W | 4301332691 | 14491 | Indian | OW | P | |
| UTE TRIBAL 13-32-54 | 32 | 050S | 040W | 4301332692 | 14490 | Indian | OW | P | |
| UTE TRIBAL 11-14-55 | 14 | 050S | 050W | 4301332693 | 15136 | Indian | OW | P | |
| UTE TRIBAL 8-28-55 | 28 | 050S | 050W | 4301332694 | 14574 | Indian | OW | P | |
| FEDERAL 6-1-65 | 1 | 060S | 050W | 4301332699 | 15776 | Federal | OW | P | |
| UTE TRIBAL 9-15-55 | 15 | 050S | 050W | 4301332701 | 14573 | Indian | OW | P | |
| UTE TRIBAL 14-20-54 | 20 | 050S | 040W | 4301332702 | 14459 | Indian | OW | P | |
| #1 DLB 12-15-56 | 15 | 050S | 060W | 4301332710 | 14943 | Fee | GW | P | |
| UTE TRIBAL 12-19-54 | 19 | 050S | 040W | 4301332716 | 14627 | Indian | OW | P | |
| UTE TRIBAL 10-19-54 | 19 | 050S | 040W | 4301332717 | 14628 | Indian | OW | P | |
| UTE TRIBAL 16-30-54 | 30 | 050S | 040W | 4301332718 | 14604 | Indian | OW | P | |
| UTE TRIBAL 11-12-55 | 12 | 050S | 050W | 4301332721 | 14605 | Indian | OW | P | |

| | | | | | | | | | |
|---|---|---|---|---|---|---|---|---|---|
| NIELSEN MARSING 13-14-56 | 14 | 050S | 060W | 4301332737 | 15060 | Fee | OW | P | |
| TAYLOR HERRICK 10-22-56 | 22 | 050S | 060W | 4301332738 | 15058 | Fee | OW | P | |
| UTE TRIBAL 16-20-54 | 20 | 050S | 040W | 4301332739 | 14671 | Indian | OW | P | |
| UTE TRIBAL 10-20-54 | 20 | 050S | 040W | 4301332740 | 14691 | Indian | OW | P | |
| UTE TRIBAL 4-28-54 | 28 | 050S | 040W | 4301332741 | 14672 | Indian | OW | P | |
| UTE TRIBAL 13-33-54 | 33 | 050S | 040W | 4301332742 | 14736 | Indian | OW | P | |
| UTE TRIBAL 15-31-54 | 31 | 050S | 040W | 4301332743 | 14690 | Indian | OW | P | |
| UTE TRIBAL 8-30-54 | 30 | 050S | 040W | 4301332746 | 15583 | Indian | OW | P | |
| UTE TRIBAL 10-25-55 | 25 | 050S | 050W | 4301332749 | 14758 | Indian | OW | P | |
| UTE TRIBAL 14-25-55 | 25 | 050S | 050W | 4301332750 | 14798 | Indian | OW | P | |
| UTE TRIBAL 3-36-55 | 36 | 050S | 050W | 4301332751 | 14842 | Indian | OW | P | |
| UTE TRIBAL 16-16-55 | 16 | 050S | 050W | 4301332757 | 14865 | Indian | OW | P | |
| UTE TRIBAL 3-21-55 | 21 | 050S | 050W | 4301332758 | 15112 | Indian | OW | P | |
| UTE TRIBAL 16-25-55 | 25 | 050S | 050W | 4301332759 | 14821 | Indian | OW | P | |
| UTE TRIBAL 1-36-55 | 36 | 050S | 050W | 4301332760 | 14822 | Indian | OW | P | |
| UTE TRIBAL 7-22-54 | 22 | 050S | 040W | 4301332761 | 15661 | Indian | OW | P | |
| UTE TRIBAL 2-31-54 | 31 | 050S | 040W | 4301332762 | 14845 | Indian | OW | P | |
| UTE TRIBAL 2-28-54 | 28 | 050S | 040W | 4301332763 | 14723 | Indian | OW | P | |
| UTE TRIBAL 10-28-54 | 28 | 050S | 040W | 4301332764 | 14722 | Indian | OW | P | |
| UTE TRIBAL 12-28-54 | 28 | 050S | 040W | 4301332765 | 14701 | Indian | OW | P | |
| UTE TRIBAL 8-28-54 | 28 | 050S | 040W | 4301332766 | 14777 | Indian | OW | P | |
| UTE TRIBAL 4-31-54 | 31 | 050S | 040W | 4301332767 | 14494 | Indian | OW | P | |
| UTE TRIBAL 15-33-54 | 33 | 050S | 040W | 4301332768 | 15210 | Indian | OW | P | |
| UTE TRIBAL 12-25-55 | 25 | 050S | 050W | 4301332769 | 14799 | Indian | OW | P | |
| UTE TRIBAL 16-24-54 | 24 | 050S | 040W | 4301332775 | 14762 | Indian | OW | P | |
| UTE TRIBAL 14-25-54 | 25 | 050S | 040W | 4301332776 | 14753 | Indian | OW | P | |
| UTE TRIBAL 8-25-54 | 25 | 050S | 040W | 4301332780 | 15280 | Indian | OW | P | |
| UTE TRIBAL 9-35-54 | 35 | 050S | 040W | 4301332781 | 15535 | Indian | OW | P | |
| MYRIN TRIBAL 14-19-55 | 19 | 050S | 050W | 4301332782 | 15184 | Indian | OW | P | |
| UTE TRIBAL 6-30-55 | 30 | 050S | 050W | 4301332783 | 15163 | Indian | OW | P | |
| MOON TRIBAL 4-23-54 | 23 | 050S | 040W | 4301332800 | 14985 | Indian | OW | P | |
| MOON TRIBAL 5-27-54 | 27 | 050S | 040W | 4301332802 | 14984 | Indian | OW | P | |
| UTE TRIBAL 2-32-54 | 32 | 050S | 040W | 4301332803 | 15151 | Indian | OW | P | |
| UTE TRIBAL 15-35-54 | 35 | 050S | 040W | 4301332804 | 15185 | Indian | OW | P | |
| UTE TRIBAL 5-35-54 | 35 | 050S | 040W | 4301332805 | 15485 | Indian | OW | P | |
| UTE TRIBAL 13-35-54 | 35 | 050S | 040W | 4301332806 | 15292 | Indian | OW | P | |
| UTE TRIBAL 11-35-54 | 35 | 050S | 040W | 4301332807 | 15317 | Indian | OW | P | |
| UTE TRIBAL 8-19-54 | 19 | 050S | 040W | 4301332840 | 14946 | Indian | OW | P | BRUNDAGE CANYON |
| UTE TRIBAL 13-20-55 | 20 | 050S | 050W | 4301332841 | 15097 | Indian | OW | P | |
| UTE TRIBAL 16-22-54 | 22 | 050S | 040W | 4301332842 | 15015 | Indian | OW | P | |
| MOON TRIBAL 6-23-54 | 23 | 050S | 040W | 4301332843 | 15113 | Indian | OW | P | |
| UTE TRIBAL 11-26-54 | 26 | 050S | 040W | 4301332844 | 15233 | Indian | OW | P | |
| MOON TRIBAL 11-27-54 | 27 | 050S | 040W | 4301332845 | 15135 | Indian | OW | P | |
| MOON TRIBAL 15-27-54 | 27 | 050S | 040W | 4301332846 | 15115 | Indian | OW | P | |
| UTE TRIBAL 10-31-54 | 31 | 050S | 040W | 4301332847 | 14956 | Indian | OW | P | |
| ST TRIBAL 6-15-54 | 15 | 050S | 040W | 4301332848 | 16656 | Indian | OW | P | |
| ST TRIBAL 2-15-54 | 15 | 050S | 040W | 4301332849 | 16959 | Indian | OW | P | |
| ST TRIBAL 4-15-54 | 15 | 050S | 040W | 4301332850 | 17478 | Indian | OW | P | |
| ST TRIBAL 8-15-54 | 15 | 050S | 040W | 4301332851 | 16279 | Indian | OW | P | |
| UTE TRIBAL 11-25-54 | 25 | 050S | 040W | 4301332856 | 15430 | Indian | OW | P | |
| UTE TRIBAL 3-30-55 | 30 | 050S | 050W | 4301332862 | 15340 | Indian | OW | P | |
| UTE TRIBAL 7-19-55 | 19 | 050S | 050W | 4301332863 | 15279 | Indian | OW | P | |
| UTE TRIBAL 8-19-55 | 19 | 050S | 050W | 4301332864 | 15241 | Indian | OW | P | |
| UTE TRIBAL 6-19-54 | 19 | 050S | 040W | 4301332865 | 14947 | Indian | OW | P | |
| UTE TRIBAL 12-20-54 | 20 | 050S | 040W | 4301332866 | 14924 | Indian | OW | P | |
| UTE TRIBAL 3-21-54 | 21 | 050S | 040W | 4301332867 | 15554 | Indian | OW | P | |
| UTE TRIBAL 2-26-54 | 26 | 050S | 040W | 4301332868 | 15231 | Indian | OW | P | |
| UTE TRIBAL 8-31-54 | 31 | 050S | 040W | 4301332869 | 14970 | Indian | OW | P | |
| UTE TRIBAL 8-32-54 | 32 | 050S | 040W | 4301332870 | 15152 | Indian | OW | P | |
| UTE TRIBAL 4-33-54 | 33 | 050S | 040W | 4301332871 | 15040 | Indian | OW | P | |
| UTE TRIBAL 6-33-54 | 33 | 050S | 040W | 4301332872 | 15059 | Indian | OW | P | |
| UTE TRIBAL 9-22-54 | 22 | 050S | 040W | 4301332889 | 15607 | Indian | OW | P | |
| UTE TRIBAL 5-26-54 | 26 | 050S | 040W | 4301332890 | 15268 | Indian | OW | P | |
| UTE TRIBAL 13-26-54 | 26 | 050S | 040W | 4301332891 | 15287 | Indian | OW | P | |
| UTE TRIBAL 6-28D-54 | 28 | 050S | 040W | 4301332892 | 15232 | Indian | OW | P | |
| UTE TRIBAL 2-30D-54 | 30 | 050S | 040W | 4301332894 | 15298 | Indian | OW | P | |

| | | | | | | | | | |
|---|---|---|---|---|---|---|---|---|---|
| UTE TRIBAL 4-32-54 | 32 | 050S | 040W | 4301332896 | 15555 | Indian | OW | P | |
| UTE TRIBAL 6-32D-54 | 32 | 050S | 040W | 4301332897 | 15312 | Indian | OW | P | |
| UTE TRIBAL 2-33D-54 | 33 | 050S | 040W | 4301332898 | 15271 | Indian | OW | P | |
| UTE TRIBAL 12-32-54 | 32 | 050S | 040W | 4301332925 | 15503 | Indian | OW | P | |
| UTE TRIBAL 16-32D-54 | 32 | 050S | 040W | 4301332926 | 16971 | Indian | OW | P | |
| MOON TRIBAL 16-23-54 | 23 | 050S | 040W | 4301332927 | 15219 | Indian | OW | P | |
| UTE TRIBAL 4-25-55 | 25 | 050S | 050W | 4301332928 | 15421 | Indian | OW | P | |
| UTE TRIBAL 7-36-55 | 36 | 050S | 050W | 4301332929 | 15341 | Indian | OW | P | |
| MOON TRIBAL 10-2-54 | 2 | 050S | 040W | 4301332931 | 15429 | Indian | OW | P | |
| UTE TRIBAL 10-24-54 | 24 | 050S | 040W | 4301332932 | 15364 | Indian | OW | P | |
| MYRIN TRIBAL 16-19-55 | 19 | 050S | 050W | 4301332934 | 15339 | Indian | OW | P | |
| UTE TRIBAL 2-31-55 | 31 | 050S | 050W | 4301332935 | 15428 | Indian | OW | P | |
| UTE TRIBAL 10-31-55 | 31 | 050S | 050W | 4301332936 | 15354 | Indian | OW | P | |
| MOON TRIBAL 1-27-54 | 27 | 050S | 040W | 4301332937 | 15308 | Indian | OW | P | |
| MOON TRIBAL 5-23-54 | 23 | 050S | 040W | 4301332938 | 15584 | Indian | OW | P | |
| ST TRIBAL 7-18-54 | 18 | 050S | 040W | 4301332952 | 15724 | Indian | OW | P | |
| ST TRIBAL 5-18-54 | 18 | 050S | 040W | 4301332953 | 15781 | Indian | OW | P | |
| UTE TRIBAL 15-15-54 | 15 | 050S | 040W | 4301332971 | 15310 | Indian | OW | P | |
| UTE TRIBAL 4-19-54 | 19 | 050S | 040W | 4301332972 | 15382 | Indian | OW | P | |
| UTE TRIBAL 8-20-54 | 20 | 050S | 040W | 4301332973 | 15245 | Indian | OW | P | |
| UTE TRIBAL 2-20-54 | 20 | 050S | 040W | 4301332974 | 15269 | Indian | OW | P | |
| UTE TRIBAL 7-15-55 | 15 | 050S | 050W | 4301332976 | 15311 | Indian | OW | P | |
| UTE TRIBAL 10-15-55 | 15 | 050S | 050W | 4301332977 | 15380 | Indian | OW | P | |
| UTE TRIBAL 1-15-55 | 15 | 050S | 050W | 4301332978 | 15299 | Indian | OW | P | |
| UTE TRIBAL 14-15-55 | 15 | 050S | 050W | 4301332979 | 15369 | Indian | OW | P | |
| UTE TRIBAL 11-15-55 | 15 | 050S | 050W | 4301332980 | 15342 | Indian | OW | P | |
| UTE TRIBAL 14-18-55 | 18 | 050S | 050W | 4301332984 | 15671 | Indian | OW | P | |
| UTE TRIBAL 14-24-56 | 24 | 050S | 060W | 4301332988 | 15740 | Indian | OW | P | |
| UTE TRIBAL 7-24-56 | 24 | 050S | 060W | 4301332989 | 15782 | Indian | OW | P | |
| UTE TRIBAL 11-25-56 | 25 | 050S | 060W | 4301332990 | 15627 | Indian | OW | P | |
| UTE TRIBAL 7-25-56 | 25 | 050S | 060W | 4301332991 | 15617 | Indian | OW | P | |
| UTE TRIBAL 5-25-56 | 25 | 050S | 060W | 4301332992 | 15648 | Indian | OW | P | |
| UTE TRIBAL 3-25-56 | 25 | 050S | 060W | 4301332993 | 15561 | Indian | OW | P | |
| UTE TRIBAL 13-15D-54 | 15 | 050S | 040W | 4301333039 | 15368 | Indian | OW | P | |
| UTE TRIBAL 16-28D-54 | 28 | 050S | 040W | 4301333041 | 15377 | Indian | OW | P | |
| UTE TRIBAL 14-31D-54 | 31 | 050S | 040W | 4301333042 | 15419 | Indian | OW | P | |
| UTE TRIBAL 4-22-55 | 22 | 050S | 050W | 4301333044 | 15381 | Indian | OW | P | |
| UTE TRIBAL 2-23-55 | 23 | 050S | 050W | 4301333045 | 15416 | Indian | OW | P | |
| UTE TRIBAL 16-23-55 | 23 | 050S | 050W | 4301333046 | 15211 | Indian | OW | P | |
| UTE TRIBAL 9-35-55 | 35 | 050S | 050W | 4301333047 | 15378 | Indian | OW | P | |
| UTE TRIBAL 7-35-55 | 35 | 050S | 050W | 4301333048 | 15367 | Indian | OW | P | |
| UTE TRIBAL 15-36-55 | 36 | 050S | 050W | 4301333049 | 15379 | Indian | OW | P | |
| UTE TRIBAL 10-12-55 | 12 | 050S | 050W | 4301333055 | 15618 | Indian | OW | P | |
| UTE TRIBAL 5-13-54 | 13 | 050S | 040W | 4301333075 | 15873 | Indian | OW | P | |
| UTE TRIBAL 16-29-54 | 29 | 050S | 040W | 4301333076 | 17074 | Indian | OW | P | |
| UTE TRIBAL 12-18-54 | 18 | 050S | 040W | 4301333077 | 15575 | Indian | OW | P | |
| UTE TRIBAL 8-33-54 | 33 | 050S | 040W | 4301333089 | 15398 | Indian | OW | P | |
| UTE TRIBAL 12-33-54 | 33 | 050S | 040W | 4301333090 | 15417 | Indian | OW | P | |
| UTE TRIBAL 16-33-54 | 33 | 050S | 040W | 4301333091 | 15397 | Indian | OW | P | |
| UTE TRIBAL 10-33-54 | 33 | 050S | 040W | 4301333092 | 15418 | Indian | OW | P | |
| UTE TRIBAL 14-33-54 | 33 | 050S | 040W | 4301333093 | 15399 | Indian | OW | P | |
| UTE TRIBAL 2-14-54 | 14 | 050S | 040W | 4301333111 | 16832 | Indian | OW | P | |
| UTE TRIBAL 14-14-54 | 14 | 050S | 040W | 4301333112 | 15440 | Indian | OW | P | |
| UTE TRIBAL 13-21-54 | 21 | 050S | 040W | 4301333113 | 15471 | Indian | OW | P | |
| UTE TRIBAL 11-21-54 | 21 | 050S | 040W | 4301333115 | 15470 | Indian | OW | P | |
| UTE TRIBAL 11-22-54 | 22 | 050S | 040W | 4301333116 | 15662 | Indian | OW | P | |
| UTE TRIBAL 2-21-55 | 21 | 050S | 050W | 4301333117 | 15582 | Indian | OW | P | |
| UTE TRIBAL 4-28-55 | 28 | 050S | 050W | 4301333118 | 15506 | Indian | OW | P | |
| UTE TRIBAL 8-29-55 | 29 | 050S | 050W | 4301333119 | 15507 | Indian | OW | P | |
| UTE TRIBAL 6-29-55 | 29 | 050S | 050W | 4301333120 | 15504 | Indian | OW | P | |
| TAYLOR FEE 13-22-56 | 22 | 050S | 060W | 4301333121 | 15525 | Fee | OW | P | |
| WILCOX ELIASON 7-15-56 | 15 | 050S | 060W | 4301333122 | 15526 | Fee | OW | P | |
| UTE TRIBAL 14-16-54 | 16 | 050S | 040W | 4301333123 | 15639 | Indian | OW | P | |
| UTE TRIBAL 1-16-54 | 16 | 050S | 040W | 4301333128 | 15420 | Indian | OW | P | |
| UTE TRIBAL 7-16-54 | 16 | 050S | 040W | 4301333130 | 15455 | Indian | OW | P | |
| UTE TRIBAL 12-16-54 | 16 | 050S | 040W | 4301333131 | 15456 | Indian | OW | P | |

| | | | | | | | | | |
|---|---|---|---|---|---|---|---|---|---|
| UTE TRIBAL 16-17-54 | 17 | 050S | 040W | 4301333132 | 15524 | Indian | OW | P | |
| UTE TRIBAL 10-17-54 | 17 | 050S | 040W | 4301333133 | 15581 | Indian | OW | P | |
| UTE TRIBAL 12-24D-55 | 24 | 050S | 050W | 4301333134 | 15567 | Indian | OW | P | |
| WILCOX FEE 1-20-56 | 20 | 050S | 060W | 4301333150 | 15745 | Fee | OW | P | |
| WILCOX FEE 15-16-56 | 16 | 050S | 060W | 4301333151 | 15527 | Fee | OW | P | |
| NIELSEN FEE 13-11-56 | 11 | 050S | 060W | 4301333152 | 15600 | Fee | OW | P | |
| UTE TRIBAL 2-29-54 | 29 | 050S | 040W | 4301333153 | 15919 | Indian | OW | P | |
| UTE TRIBAL 14-29-54 | 29 | 050S | 040W | 4301333154 | 15831 | Indian | OW | P | |
| UTE TRIBAL 10-29-54 | 29 | 050S | 040W | 4301333155 | 15847 | Indian | OW | P | |
| UTE TRIBAL 10-24D-55 | 24 | 050S | 050W | 4301333156 | 15556 | Indian | OW | P | |
| UTE TRIBAL 10-29D-55 | 29 | 050S | 050W | 4301333157 | 15505 | Indian | OW | P | |
| UTE TRIBAL 6-29-54 | 29 | 050S | 040W | 4301333172 | 15846 | Indian | OW | P | |
| UTE TRIBAL 12Q-25-55 | 25 | 050S | 050W | 4301333184 | 15744 | Indian | OW | P | |
| UTE TRIBAL 3G-31-54 | 31 | 050S | 040W | 4301333185 | 15746 | Indian | OW | P | |
| UTE TRIBAL 1I-36-55 | 36 | 050S | 050W | 4301333186 | 15865 | Indian | OW | P | |
| UTE TRIBAL 6-23D-55 | 23 | 050S | 050W | 4301333187 | 15996 | Indian | OW | P | |
| UTE TRIBAL 8-14-54 | 14 | 050S | 040W | 4301333204 | 15656 | Indian | OW | P | |
| UTE TRIBAL 10-14-54 | 14 | 050S | 040W | 4301333205 | 15680 | Indian | OW | P | |
| UTE TRIBAL 11-15-54 | 15 | 050S | 040W | 4301333206 | 15643 | Indian | OW | P | |
| UTE TRIBAL 9-16-54 | 16 | 050S | 040W | 4301333207 | 15660 | Indian | OW | P | |
| UTE TRIBAL 3-22-54 | 22 | 050S | 040W | 4301333208 | 15640 | Indian | OW | P | |
| UTE TRIBAL 15-13D-55 | 13 | 050S | 050W | 4301333212 | 15642 | Indian | OW | P | |
| UTE TRIBAL 6-22D-55 | 22 | 050S | 050W | 4301333213 | 16831 | Indian | OW | P | |
| UTE TRIBAL 11-36D-55 | 36 | 050S | 050W | 4301333214 | 15702 | Indian | OW | P | |
| UTE TRIBAL 1-22D-54 | 22 | 050S | 040W | 4301333215 | 15641 | Indian | OW | P | |
| BERRY TRIBAL 1-23-54 | 23 | 050S | 040W | 4301333216 | 15931 | Indian | OW | P | |
| BERRY TRIBAL 15-23-54 | 23 | 050S | 040W | 4301333217 | 15932 | Indian | OW | P | |
| UTE TRIBAL 9-36D-55 | 36 | 050S | 050W | 4301333239 | 15933 | Indian | OW | P | |
| UTE TRIBAL 12-32-55 | 32 | 050S | 050W | 4301333266 | 15681 | Indian | OW | P | |
| UTE TRIBAL 16-22D-55 | 22 | 050S | 050W | 4301333267 | 15703 | Indian | OW | P | |
| UTE TRIBAL 11-13-55 | 13 | 050S | 050W | 4301333268 | 15692 | Indian | OW | P | |
| UTE TRIBAL 7-14-55 | 14 | 050S | 050W | 4301333269 | 15693 | Indian | OW | P | |
| UTE TRIBAL 4-14D-54 | 14 | 050S | 040W | 4301333270 | 15679 | Indian | OW | P | |
| UTE TRIBAL 9S-19-54 | 19 | 050S | 040W | 4301333276 | 16153 | Indian | OW | P | |
| UTE TRIBAL 14Q-28-54 | 28 | 050S | 040W | 4301333277 | 15818 | Indian | OW | P | |
| UTE TRIBAL 14-28D-54 | 28 | 050S | 040W | 4301333278 | 15817 | Indian | OW | P | |
| UTE TRIBAL 1-14D-55 | 14 | 050S | 050W | 4301333279 | 18408 | Indian | OW | P | |
| UTE TRIBAL 10-18-54 | 18 | 050S | 040W | 4301333300 | 15747 | Indian | OW | P | |
| UTE TRIBAL 5-21-54 | 21 | 050S | 040W | 4301333324 | 15748 | Indian | OW | P | |
| UTE TRIBAL 6-31D-54 | 31 | 050S | 040W | 4301333325 | 16185 | Indian | OW | P | |
| UTE TRIBAL 16-31D-54 | 31 | 050S | 040W | 4301333326 | 15800 | Indian | OW | P | |
| UTE TRIBAL 16-13D-55 | 13 | 050S | 050W | 4301333327 | 15891 | Indian | OW | P | |
| UTE TRIBAL 9-13D-55 | 13 | 050S | 050W | 4301333328 | 15892 | Indian | OW | P | |
| UTE TRIBAL 15-21-55 | 21 | 050S | 050W | 4301333357 | 15791 | Indian | OW | P | |
| UTE TRIBAL 10-23D-55 | 23 | 050S | 050W | 4301333358 | 15799 | Indian | OW | P | |
| UTE TRIBAL 9-26D-55 | 26 | 050S | 050W | 4301333359 | 15853 | Indian | OW | P | |
| UTE TRIBAL 10-26D-55 | 26 | 050S | 050W | 4301333360 | 15852 | Indian | OW | P | |
| UTE TRIBAL 14-26D-55 | 26 | 050S | 050W | 4301333361 | 15938 | Indian | OW | P | |
| UTE TRIBAL 15-26D-55 | 26 | 050S | 050W | 4301333362 | 15869 | Indian | OW | P | |
| UTE TRIBAL 3-32D-55 | 32 | 050S | 050W | 4301333363 | 15936 | Indian | OW | P | |
| UTE TRIBAL 13-14-54 | 14 | 050S | 040W | 4301333364 | 15790 | Indian | OW | P | |
| MOON TRIBAL 7-27D-54 | 27 | 050S | 040W | 4301333365 | 15935 | Indian | OW | P | |
| 14-11-56 DLB | 11 | 050S | 060W | 4301333378 | 15801 | Fee | OW | P | |
| UTE TRIBAL 4-32-55 | 32 | 050S | 050W | 4301333379 | 15819 | Indian | OW | P | |
| UTE TRIBAL 13H-16-55 | 16 | 050S | 050W | 4301333380 | 18357 | Indian | OW | P | |
| BERRY TRIBAL 7-23-54 | 23 | 050S | 040W | 4301333381 | 15934 | Indian | OW | P | |
| BERRY TRIBAL 9-34-54 | 34 | 050S | 040W | 4301333382 | 16024 | Indian | OW | P | |
| BERRY TRIBAL 7-34-54 | 34 | 050S | 040W | 4301333383 | 16102 | Indian | OW | P | |
| BERRY TRIBAL 4-34-54 | 34 | 050S | 040W | 4301333384 | 16588 | Indian | OW | P | |
| FEDERAL 2-2-65 | 2 | 060S | 050W | 4301333385 | 16150 | Federal | OW | P | |
| FEDERAL 10-3-65 | 3 | 060S | 050W | 4301333386 | 16297 | Federal | OW | P | |
| FEDERAL 5-4-65 | 4 | 060S | 050W | 4301333387 | 17599 | Federal | OW | P | |
| UTE TRIBAL 1A-29-54 | 29 | 050S | 040W | 4301333393 | 17075 | Indian | OW | P | |
| BERRY TRIBAL 15-34-54 | 34 | 050S | 040W | 4301333411 | 16037 | Indian | OW | P | |
| BERRY TRIBAL 8-23D-54 | 23 | 050S | 040W | 4301333417 | 16101 | Indian | OW | P | |
| UTE TRIBAL 12-29D-55 | 29 | 050S | 050W | 4301333418 | 17307 | Indian | OW | P | |

| | | | | | | | | | |
|---|---|---|---|---|---|---|---|---|---|
| UTE TRIBAL 8-24-55 | 24 | 050S | 050W | 4301333420 | 15997 | Indian | OW | P | |
| UTE TRIBAL 5-25D-55 | 25 | 050S | 050W | 4301333421 | 16589 | Indian | OW | P | |
| BERRY TRIBAL 10-34D-54 | 34 | 050S | 040W | 4301333422 | 16038 | Indian | OW | P | |
| 1-15-56 DLB | 15 | 050S | 060W | 4301333447 | 15854 | Fee | OW | P | |
| FEDERAL 5-3-64 | 3 | 060S | 040W | 4301333448 | 16098 | Federal | OW | P | |
| FEDERAL 8-1-64 | 1 | 060S | 040W | 4301333449 | 16152 | Federal | OW | P | |
| FEDERAL 5-4-64 | 4 | 060S | 040W | 4301333450 | 17851 | Federal | OW | P | |
| FEDERAL 11-10-65 | 10 | 060S | 050W | 4301333451 | 16281 | Federal | OW | P | |
| BERRY TRIBAL 16-34D-54 | 34 | 050S | 040W | 4301333464 | 16280 | Indian | OW | P | |
| BERRY TRIBAL 9-23-54 | 23 | 050S | 040W | 4301333465 | 16590 | Indian | OW | P | |
| UTE TRIBAL 6-26D-55 | 26 | 050S | 050W | 4301333476 | 16657 | Indian | OW | P | |
| UTE TRIBAL 7-26D-55 | 26 | 050S | 050W | 4301333477 | 16658 | Indian | OW | P | |
| UTE TRIBAL 11-26D-55 | 26 | 050S | 050W | 4301333478 | 16659 | Indian | OW | P | |
| UTE TRIBAL 14Q-30-54 | 30 | 050S | 040W | 4301333479 | 16151 | Indian | OW | P | |
| FEDERAL 5-6-65 | 6 | 060S | 050W | 4301333489 | 17852 | Federal | OW | P | |
| FEDERAL 16-5-65 | 5 | 060S | 050W | 4301333490 | 16833 | Federal | OW | P | |
| FEDERAL 6-11-65 | 11 | 060S | 050W | 4301333491 | 16335 | Federal | OW | P | |
| LC TRIBAL 14-2-56 | 2 | 050S | 060W | 4301333492 | 18358 | Indian | OW | P | |
| UTE TRIBAL 1-31-55 | 31 | 050S | 050W | 4301333501 | 17104 | Indian | OW | P | |
| UTE TRIBAL 9-31-55 | 31 | 050S | 050W | 4301333508 | 17103 | Indian | OW | P | |
| BERRY TRIBAL 11-34D-54 | 34 | 050S | 040W | 4301333529 | 16099 | Indian | OW | P | |
| LC TRIBAL 2-16D-56 | 16 | 050S | 060W | 4301333538 | 17305 | Indian | OW | P | |
| LC TRIBAL 4-16-56 | 16 | 050S | 060W | 4301333539 | 16272 | Indian | OW | P | |
| LC TRIBAL 3-17-56 | 17 | 050S | 060W | 4301333541 | 16459 | Indian | OW | P | |
| FEDERAL 10-2-65 | 2 | 060S | 050W | 4301333542 | 16181 | Federal | OW | P | |
| UTE TRIBAL 4-20D-55 | 20 | 050S | 050W | 4301333549 | 18075 | Indian | OW | P | |
| UTE TRIBAL 8-23D-55 | 23 | 050S | 050W | 4301333552 | 16662 | Indian | OW | P | |
| LC TRIBAL 8-28-46 | 28 | 040S | 060W | 4301333576 | 16155 | Indian | OW | P | |
| LC TRIBAL 7-3-56 | 3 | 050S | 060W | 4301333577 | 16379 | Indian | OW | P | |
| LC TRIBAL 3-5-56 | 5 | 050S | 060W | 4301333580 | 17082 | Indian | OW | P | |
| FEDERAL 8-2D-64 | 2 | 060S | 040W | 4301333581 | 16100 | Federal | OW | P | |
| LC TRIBAL 13H-3-56 | 3 | 050S | 060W | 4301333591 | 18129 | Indian | OW | P | |
| LC FEE 6-12-57 | 12 | 050S | 070W | 4301333593 | 17083 | Fee | OW | P | |
| UTE TRIBAL 4-26D-54 | 26 | 050S | 040W | 4301333595 | 16591 | Indian | OW | P | |
| LC TRIBAL 8-4-56 | 4 | 050S | 060W | 4301333605 | 17046 | Indian | OW | P | |
| LC TRIBAL 12H-6-56 | 6 | 050S | 060W | 4301333606 | 18037 | Indian | OW | P | |
| LC TRIBAL 7-7D-56 | 7 | 050S | 060W | 4301333607 | 18038 | Indian | OW | P | |
| LC TRIBAL 1-9-56 | 9 | 050S | 060W | 4301333608 | 16380 | Indian | OW | P | |
| UTE TRIBAL 5-14-54 | 14 | 050S | 040W | 4301333619 | 16945 | Indian | OW | P | |
| UTE TRIBAL 10-26D-54 | 26 | 050S | 040W | 4301333620 | 16663 | Indian | OW | P | |
| UTE TRIBAL 7-26D-54 | 26 | 050S | 040W | 4301333621 | 16664 | Indian | OW | P | |
| UTE TRIBAL 13-36D-55 | 36 | 050S | 050W | 4301333624 | 17744 | Indian | OW | P | |
| UTE TRIBAL 6-26D-54 | 26 | 050S | 040W | 4301333625 | 16619 | Indian | OW | P | |
| UTE TRIBAL 1-22D-55 | 22 | 050S | 050W | 4301333626 | 16777 | Indian | OW | P | |
| UTE TRIBAL 4-23D-55 | 23 | 050S | 050W | 4301333627 | 16818 | Indian | OW | P | |
| UTE TRIBAL 2-27D-55 | 27 | 050S | 050W | 4301333628 | 16746 | Indian | OW | P | |
| UTE TRIBAL 12-28D-55 | 28 | 050S | 050W | 4301333645 | 17999 | Indian | OW | P | |
| UTE TRIBAL 13-28D-55 | 28 | 050S | 050W | 4301333646 | 18000 | Indian | OW | P | |
| UTE TRIBAL 14-26D-54 | 26 | 050S | 040W | 4301333673 | 16299 | Indian | OW | P | |
| UTE FEE 7-13D-55 | 13 | 050S | 050W | 4301333674 | 18089 | Fee | OW | P | |
| UTE TRIBAL 9-20D-55 | 20 | 050S | 050W | 4301333675 | 17309 | Indian | OW | P | |
| LC TRIBAL 11-17-56 | 17 | 050S | 060W | 4301333677 | 17600 | Indian | OW | P | |
| UTE TRIBAL 1-26D-54 | 26 | 050S | 040W | 4301333680 | 16638 | Indian | OW | P | |
| UTE TRIBAL 3-26D-54 | 26 | 050S | 040W | 4301333681 | 16665 | Indian | OW | P | |
| UTE TRIBAL 8-26D-54 | 26 | 050S | 040W | 4301333682 | 17031 | Indian | OW | P | |
| UTE TRIBAL 10-27D-55 | 27 | 050S | 050W | 4301333683 | 16666 | Indian | OW | P | |
| UTE TRIBAL 14-27D-55 | 27 | 050S | 050W | 4301333684 | 16667 | Indian | OW | P | |
| UTE TRIBAL 12-21D-55 | 21 | 050S | 050W | 4301333694 | 16296 | Indian | OW | P | |
| UTE TRIBAL 5-21D-55 | 21 | 050S | 050W | 4301333706 | 16298 | Indian | OW | P | |
| UTE TRIBAL 2-29D-55 | 29 | 050S | 050W | 4301333714 | 16854 | Indian | OW | P | |
| UTE TRIBAL 7-29D-55 | 29 | 050S | 050W | 4301333715 | 16853 | Indian | OW | P | |
| UTE TRIBAL 13-22D-55 | 22 | 050S | 050W | 4301333716 | 16668 | Indian | OW | P | |
| UTE TRIBAL 14-22D-55 | 22 | 050S | 050W | 4301333717 | 16669 | Indian | OW | P | |
| UTE FEE 2-13-55 | 13 | 050S | 050W | 4301333720 | 18659 | Indian | OW | P | |
| UTE TRIBAL 7-22D-55 | 22 | 050S | 050W | 4301333721 | 16670 | Indian | OW | P | |
| UTE TRIBAL 10-22D-55 | 22 | 050S | 050W | 4301333722 | 16671 | Indian | OW | P | |

| | | | | | | | | | |
|---|---|---|---|---|---|---|---|---|---|
| UTE TRIBAL 3-29-55 | 29 | 050S | 050W | 4301333723 | 16857 | Indian | OW | P | |
| BERRY TRIBAL 10-23D-54 | 23 | 050S | 040W | 4301333724 | 16592 | Indian | OW | P | |
| BERRY TRIBAL 11-23D-54 | 23 | 050S | 040W | 4301333725 | 16672 | Indian | OW | P | |
| UTE TRIBAL 4-24D-55 | 24 | 050S | 050W | 4301333726 | 16673 | Indian | OW | P | |
| FEDERAL 6-6D-64 | 6 | 060S | 040W | 4301333745 | 17084 | Federal | OW | P | |
| UTE TRIBAL 15-26D-54 | 26 | 050S | 040W | 4301333768 | 17450 | Indian | OW | P | |
| UTE TRIBAL 1-14D-54 | 14 | 050S | 040W | 4301333769 | 17483 | Indian | OW | P | |
| UTE TRIBAL 12-35D-55 | 35 | 050S | 050W | 4301333782 | 16856 | Indian | OW | P | |
| UTE TRIBAL 11-35-55 | 35 | 050S | 050W | 4301333783 | 16855 | Indian | OW | P | |
| UTE TRIBAL 1-28D-55 | 28 | 050S | 050W | 4301333784 | 16852 | Indian | OW | P | |
| UTE TRIBAL 16-27D-55 | 27 | 050S | 050W | 4301333786 | 17800 | Indian | OW | P | |
| UTE TRIBAL 9-28D-55 | 28 | 050S | 050W | 4301333787 | 16887 | Indian | OW | P | |
| UTE TRIBAL 7-28D-55 | 28 | 050S | 050W | 4301333788 | 16886 | Indian | OW | P | |
| UTE TRIBAL 11-32D-54 | 32 | 050S | 040W | 4301333793 | 17003 | Indian | OW | P | |
| UTE TRIBAL 9-14D-54 | 14 | 050S | 040W | 4301333796 | 17482 | Indian | OW | P | |
| UTE TRIBAL 4-27D-55 | 27 | 050S | 050W | 4301333797 | 16700 | Indian | OW | P | |
| FOY TRIBAL 12H-33-55 | 33 | 050S | 050W | 4301333799 | 18232 | Indian | OW | P | |
| UTE TRIBAL 9-32D-55 | 32 | 050S | 050W | 4301333800 | 18361 | Indian | OW | P | |
| UTE TRIBAL 12-26D-54 | 26 | 050S | 040W | 4301333801 | 16639 | Indian | OW | P | |
| UTE TRIBAL 8-26D-55 | 26 | 050S | 050W | 4301333859 | 17859 | Indian | OW | P | |
| BERRY TRIBAL 2-34D-54 | 34 | 050S | 040W | 4301333867 | 17889 | Indian | OW | P | |
| UTE TRIBAL 3-35D-55 | 35 | 050S | 050W | 4301333888 | 17421 | Indian | OW | P | |
| UTE TRIBAL 10-32-54 | 32 | 050S | 040W | 4301333902 | 16819 | Indian | OW | P | |
| UTE TRIBAL 12-31D-54 | 31 | 050S | 040W | 4301333907 | 17480 | Indian | OW | P | |
| UTE TRIBAL 12-23D-55 | 23 | 050S | 050W | 4301333908 | 17814 | Indian | OW | P | |
| UTE TRIBAL 14-20D-55 | 20 | 050S | 050W | 4301333909 | 18559 | Indian | OW | P | |
| UTE TRIBAL 6-20D-55 | 20 | 050S | 050W | 4301333910 | 18481 | Indian | OW | P | |
| UTE TRIBAL 12-20-55 | 20 | 050S | 050W | 4301333911 | 18520 | Indian | OW | P | |
| UTE TRIBAL 14-24D-55 | 24 | 050S | 050W | 4301333912 | 16943 | Indian | OW | P | |
| UTE TRIBAL 14-23D-55 | 23 | 050S | 050W | 4301333915 | 17457 | Indian | OW | P | |
| ST TRIBAL 1-15D-54 | 15 | 050S | 040W | 4301333916 | 16889 | Indian | OW | P | |
| ST TRIBAL 7-15D-54 | 15 | 050S | 040W | 4301333950 | 16972 | Indian | OW | P | |
| ST TRIBAL 9-15D-54 | 15 | 050S | 040W | 4301333951 | 16973 | Indian | OW | P | |
| UTE TRIBAL 15-35D-55 | 35 | 050S | 050W | 4301333954 | 17417 | Indian | OW | P | |
| UTE TRIBAL 14-35D-55 | 35 | 050S | 050W | 4301333955 | 17416 | Indian | OW | P | |
| UTE TRIBAL 16-26D-55 | 26 | 050S | 050W | 4301333965 | 17418 | Indian | OW | P | |
| FEDERAL 1-2D-65 | 2 | 060S | 050W | 4301333966 | 16888 | Federal | OW | P | |
| UTE TRIBAL 1-35D-55 | 35 | 050S | 050W | 4301333967 | 17420 | Indian | OW | P | |
| UTE TRIBAL 10-36D-55 | 36 | 050S | 050W | 4301333968 | 17743 | Indian | OW | P | |
| UTE TRIBAL 4-26D-55 | 26 | 050S | 050W | 4301333978 | 17455 | Indian | OW | P | |
| UTE TRIBAL 2-26D-55 | 26 | 050S | 050W | 4301333979 | 17456 | Indian | OW | P | |
| BERRY TRIBAL 14-23D-54 | 23 | 050S | 040W | 4301333989 | 17903 | Indian | OW | P | |
| FEDERAL 3-2D-65 | 2 | 060S | 050W | 4301334001 | 16944 | Federal | OW | P | |
| UTE TRIBAL 13-26D-55 | 26 | 050S | 050W | 4301334002 | 17481 | Indian | OW | P | |
| FEDERAL 7-1D-65 | 1 | 060S | 050W | 4301334015 | 17775 | Federal | OW | P | |
| FEDERAL 2-2D-64 | 2 | 060S | 040W | 4301334018 | 17086 | Federal | OW | P | |
| FEDERAL 7-6D-64 | 6 | 060S | 040W | 4301334020 | 17085 | Federal | OW | P | |
| UTE TRIBAL 6-35D-55 | 35 | 050S | 050W | 4301334028 | 17785 | Indian | OW | P | |
| UTE TRIBAL 16-26-54 | 26 | 050S | 040W | 4301334042 | 17413 | Indian | OW | P | |
| BERRY TRIBAL 13-23-54 | 23 | 050S | 040W | 4301334043 | 17100 | Indian | OW | P | |
| UTE TRIBAL 11-28-55 | 28 | 050S | 050W | 4301334057 | 18001 | Indian | OW | P | |
| UTE TRIBAL 8-27D-55 | 27 | 050S | 050W | 4301334058 | 17842 | Indian | OW | P | |
| ST TRIBAL 3-15D-54 | 15 | 050S | 040W | 4301334059 | 17477 | Indian | OW | P | |
| ST TRIBAL 5-15D-54 | 15 | 050S | 040W | 4301334060 | 17479 | Indian | OW | P | |
| FEDERAL 7-11D-65 | 11 | 060S | 050W | 4301334061 | 17776 | Federal | OW | P | |
| FEDERAL 7-3D-65 | 3 | 060S | 050W | 4301334065 | 17124 | Federal | OW | P | |
| MOON TRIBAL 16-27D-54 | 27 | 050S | 040W | 4301334109 | 17414 | Indian | OW | P | |
| UTE TRIBAL 15-22D-54 | 22 | 050S | 040W | 4301334116 | 17415 | Indian | OW | P | |
| UTE TRIBAL 13-35D-55 | 35 | 050S | 050W | 4301334117 | 18442 | Indian | OW | P | |
| UTE TRIBAL 12-26D-55 | 26 | 050S | 050W | 4301334118 | 17786 | Indian | OW | P | |
| LC TRIBAL 13-16D-56 | 16 | 050S | 060W | 4301334282 | 17601 | Indian | OW | P | |
| FEDERAL 11-6D-64 | 6 | 060S | 040W | 4301334284 | 17615 | Federal | OW | P | |
| FEDERAL 14-6D-64 | 6 | 060S | 040W | 4301334285 | 17616 | Federal | OW | P | |
| FEDERAL 2-6D-64 | 6 | 060S | 040W | 4301334286 | 17663 | Federal | OW | P | |
| FEDERAL 3-5D-64 | 5 | 060S | 040W | 4301334287 | 17617 | Federal | OW | P | |
| FEDERAL 6-5D-64 | 5 | 060S | 040W | 4301334288 | 17649 | Federal | OW | P | |

| | | | | | | | | | |
|---|---|---|---|---|---|---|---|---|---|
| SFW TRIBAL 10-10D-54 | 10 | 050S | 040W | 4301334295 | 17564 | Indian | OW | P | |
| SFW TRIBAL 9-10D-54 | 10 | 050S | 040W | 4301334296 | 17565 | Indian | OW | P | |
| STATE TRIBAL 16-10-54 | 10 | 050S | 040W | 4301350245 | 17553 | Indian | OW | P | |
| UTE TRIBAL 6-14D-55 | 14 | 050S | 050W | 4301350246 | 17602 | Indian | OW | P | |
| SFW FEE 15-10-54 | 10 | 050S | 040W | 4301350247 | 17566 | Fee | OW | P | |
| FEDERAL 5-5D-64 | 5 | 060S | 040W | 4301350259 | 17648 | Federal | OW | P | |
| LC TRIBAL 6-22D-56 | 22 | 050S | 060W | 4301350260 | 17567 | Indian | OW | P | |
| FEDERAL 12-6D-64 | 6 | 060S | 040W | 4301350261 | 17618 | Federal | OW | P | |
| LC TRIBAL 4-27D-56 | 27 | 050S | 060W | 4301350262 | 17568 | Indian | OW | P | |
| FEDERAL 4-5D-64 | 5 | 060S | 040W | 4301350263 | 17661 | Federal | OW | P | |
| FEDERAL 1-6-64 | 6 | 060S | 040W | 4301350266 | 17662 | Federal | OW | P | |
| FEDERAL 4-6D-64 | 6 | 060S | 040W | 4301350267 | 17651 | Federal | OW | P | |
| FEDERAL 3-6D-64 | 6 | 060S | 040W | 4301350268 | 17650 | Federal | OW | P | |
| FEDERAL 5-6D-64 | 6 | 060S | 040W | 4301350269 | 17652 | Federal | OW | P | |
| FEDERAL 8-6D-64 | 6 | 060S | 040W | 4301350325 | 17664 | Federal | OW | P | |
| FEDERAL 10-1D-65 | 1 | 060S | 050W | 4301350326 | 18027 | Federal | OW | P | |
| FEDERAL 11-1D-65 | 1 | 060S | 050W | 4301350327 | 18039 | Federal | OW | P | |
| FEDERAL 12-1D-65 | 1 | 060S | 050W | 4301350328 | 18040 | Federal | OW | P | |
| FEDERAL 13-1D-65 | 1 | 060S | 050W | 4301350329 | 18042 | Federal | OW | P | |
| FEDERAL 14-1D-65 | 1 | 060S | 050W | 4301350330 | 18041 | Federal | OW | P | |
| FEDERAL 13-5D-64 | 5 | 060S | 040W | 4301350337 | 17714 | Federal | OW | P | |
| FEDERAL 14-5D-64 | 5 | 060S | 040W | 4301350338 | 17715 | Federal | OW | P | |
| FEDERAL 9-1D-65 | 1 | 060S | 050W | 4301350342 | 18026 | Federal | OW | P | |
| FEDERAL 13-6D-64 | 6 | 060S | 040W | 4301350347 | 17619 | Federal | OW | P | |
| FEDERAL 11-5D-64 | 5 | 060S | 040W | 4301350348 | 17690 | Federal | OW | P | |
| FEDERAL 12-5D-64 | 5 | 060S | 040W | 4301350349 | 17713 | Federal | OW | P | |
| FEDERAL 8-1D-65 | 1 | 060S | 050W | 4301350350 | 18025 | Federal | OW | P | |
| UTE TRIBAL 3-14D-54 | 14 | 050S | 040W | 4301350389 | 17904 | Indian | OW | P | |
| UTE TRIBAL 1-34D-55 | 34 | 050S | 050W | 4301350408 | 17931 | Indian | OW | P | |
| UTE TRIBAL 7-14-54 | 14 | 050S | 040W | 4301350409 | 17924 | Indian | OW | P | |
| UTE TRIBAL 8-21D-55 | 21 | 050S | 050W | 4301350435 | 17963 | Indian | OW | P | |
| UTE TRIBAL 8-34D-55 | 34 | 050S | 050W | 4301350436 | 17952 | Indian | OW | P | |
| UTE TRIBAL 5-16D-54 | 16 | 050S | 040W | 4301350475 | 17991 | Indian | OW | P | |
| UTE TRIBAL 12-14D-55 | 14 | 050S | 050W | 4301350476 | 17973 | Indian | OW | P | |
| UTE TRIBAL 8-15D-55 | 15 | 050S | 050W | 4301350477 | 17974 | Indian | OW | P | |
| UTE TRIBAL 3-14-55 | 14 | 050S | 050W | 4301350478 | 18002 | Indian | OW | P | |
| UTE TRIBAL 5-14-55 | 14 | 050S | 050W | 4301350479 | 18021 | Indian | OW | P | |
| UTE TRIBAL 8-10D-54 | 10 | 050S | 040W | 4301350488 | 18099 | Indian | OW | P | |
| UTE TRIBAL 7-34-55 | 34 | 050S | 050W | 4301350510 | 17949 | Indian | OW | P | |
| FEDERAL 4-4D-65 | 4 | 060S | 050W | 4301350521 | 18557 | Federal | OW | P | |
| FEDERAL 6-3D-64 | 3 | 060S | 040W | 4301350522 | 18073 | Federal | OW | P | |
| FEDERAL 1-1D-64 | 1 | 060S | 040W | 4301350524 | 18088 | Federal | OW | P | |
| FEDERAL 7-2D-65 | 2 | 060S | 050W | 4301350525 | 18100 | Federal | OW | P | |
| BERRY TRIBAL 12-34D-54 | 34 | 050S | 040W | 4301350527 | 17998 | Indian | OW | P | |
| FEDERAL 15-5D-65 | 5 | 060S | 050W | 4301350553 | 18537 | Federal | OW | P | |
| FEDERAL 11-4D-64 | 4 | 060S | 040W | 4301350565 | 18043 | Federal | OW | P | |
| FEDERAL 6-6D-65 | 6 | 060S | 050W | 4301350566 | 18521 | Federal | OW | P | |
| LC TRIBAL 3-15D-56 | 15 | 050S | 060W | 4301350598 | 18097 | Indian | OW | P | |
| LC TRIBAL 8-16D-56 | 16 | 050S | 060W | 4301350599 | 18161 | Indian | OW | P | |
| LC FEE 16-16D-56 | 16 | 050S | 060W | 4301350601 | 18165 | Fee | OW | P | |
| LC TRIBAL 10-16D-56 | 16 | 050S | 060W | 4301350602 | 18586 | Indian | OW | P | |
| LC TRIBAL 15-22D-56 | 22 | 050S | 060W | 4301350606 | 18278 | Indian | OW | P | |
| LC TRIBAL 5-23D-56 | 23 | 050S | 060W | 4301350625 | 18285 | Indian | OW | P | |
| LC TRIBAL 5-14D-56 | 14 | 050S | 060W | 4301350661 | 18219 | Indian | OW | P | |
| SFW FEE 14-10D-54 | 10 | 050S | 040W | 4301350686 | 18070 | Fee | OW | P | |
| LC FEE 1-22D-56 | 22 | 050S | 060W | 4301350718 | 18101 | Fee | OW | P | |
| FEDERAL 8-2D-65 | 2 | 060S | 050W | 4301350719 | 18614 | Federal | OW | P | |
| FEDERAL 1-2D-64 | 2 | 060S | 040W | 4301350730 | 18585 | Federal | OW | P | |
| FEDERAL 7-2D-64 | 2 | 060S | 040W | 4301350734 | 18584 | Federal | OW | P | |
| FEDERAL 10-6D-64 | 6 | 060S | 040W | 4301350735 | 18162 | Federal | OW | P | |
| FEDERAL 4-3D-64 | 3 | 060S | 040W | 4301350736 | 18621 | Federal | OW | P | |
| FEDERAL 12-3D-64 | 3 | 060S | 040W | 4301350737 | 18620 | Federal | OW | P | |
| LC TRIBAL 3-21D-56 | 21 | 050S | 060W | 4301350751 | 18462 | Indian | OW | P | |
| LC TRIBAL 5-21D-56 | 21 | 050S | 060W | 4301350752 | 18286 | Indian | OW | P | |
| FEDERAL 2-1D-65 | 1 | 060S | 050W | 4301350759 | 18172 | Federal | OW | P | |
| FEDERAL 3-1D-65 | 1 | 060S | 050W | 4301350760 | 18173 | Federal | OW | P | |

| | | | | | | | | | |
|---|---|---|---|---|---|---|---|---|---|
| FEDERAL 5-1D-65 | 1 | 060S | 050W | 4301350761 | 18174 | Federal | OW | P | |
| FEDERAL 9-2D-65 | 2 | 060S | 050W | 4301350762 | 18245 | Federal | OW | P | |
| FEDERAL 11-2D-65 | 2 | 060S | 050W | 4301350763 | 18589 | Federal | OW | P | |
| FEDERAL 15-2D-65 | 2 | 060S | 050W | 4301350764 | 18590 | Federal | OW | P | |
| LC TRIBAL 14-14D-56 | 14 | 050S | 060W | 4301350776 | 18287 | Indian | OW | P | |
| LC FEE 2-20D-56 | 20 | 050S | 060W | 4301350777 | 18622 | Fee | OW | P | |
| LC TRIBAL 12-22D-56 | 22 | 050S | 060W | 4301350780 | 18341 | Indian | OW | P | |
| FEDERAL 3-4D-65 | 4 | 060S | 050W | 4301350782 | 18556 | Federal | OW | P | |
| FEDERAL 6-4D-65 | 4 | 060S | 050W | 4301350783 | 19162 | Federal | OW | P | |
| FEDERAL 12-4D-65 | 4 | 060S | 050W | 4301350784 | 19171 | Federal | OW | P | |
| LC TRIBAL 14-15D-56 | 15 | 050S | 060W | 4301350834 | 18362 | Indian | OW | P | |
| UTE TRIBAL 7I-21D-54 | 21 | 050S | 040W | 4301350852 | 18423 | Indian | OW | P | BERRY PILOT EOR 246-02 |
| UTE TRIBAL 8L-21D-54 | 21 | 050S | 040W | 4301350853 | 18423 | Indian | OW | P | BERRY PILOT EOR 246-02 |
| UTE TRIBAL 10S-21D-54 | 21 | 050S | 040W | 4301350854 | 18423 | Indian | OW | P | BERRY PILOT EOR 246-02 |
| UTE TRIBAL 11-11-54 | 11 | 050S | 040W | 4301350861 | 18775 | Indian | OW | P | |
| LC TRIBAL 2-28D-56 | 28 | 050S | 060W | 4301350866 | 18592 | Indian | OW | P | |
| LC FEE 8-28D-56 | 28 | 050S | 060W | 4301350867 | 18342 | Fee | OW | P | |
| LC TRIBAL 6-27D-56 | 27 | 050S | 060W | 4301350868 | 18480 | Indian | OW | P | |
| LC FEE 15-23D-56 | 23 | 050S | 060W | 4301350870 | 18410 | Fee | OW | P | |
| LC TRIBAL 15-26-56 | 26 | 050S | 060W | 4301350871 | 18377 | Indian | OW | P | |
| UTE TRIBAL 16-11-55 | 11 | 050S | 050W | 4301350888 | 18707 | Indian | OW | P | |
| LC TRIBAL 2-5D-56 | 5 | 050S | 060W | 4301350925 | 18568 | Indian | OW | P | |
| LC TRIBAL 2-9D-56 | 9 | 050S | 060W | 4301350926 | 18425 | Indian | OW | P | |
| LC FEE 8-29-45 | 29 | 040S | 050W | 4301350928 | 18313 | Fee | OW | P | |
| LC FEE 13-29-45 | 29 | 040S | 050W | 4301350929 | 18426 | Fee | OW | P | |
| LC FEE 9-12D-57 | 12 | 050S | 070W | 4301350963 | 18541 | Fee | OW | P | |
| LC FEE 1-22-57 | 22 | 050S | 070W | 4301350965 | 18558 | Fee | OW | P | |
| LC TRIBAL 11-3D-56 | 3 | 050S | 060W | 4301350966 | 18464 | Indian | OW | P | |
| LC TRIBAL 3-34-45 | 34 | 040S | 050W | 4301350976 | 18661 | Indian | OW | P | |
| LC TRIBAL 9-10D-56 | 10 | 050S | 060W | 4301350987 | 18944 | Indian | OW | P | |
| LC TRIBAL 10-9D-56 | 9 | 050S | 060W | 4301350990 | 18864 | Indian | OW | P | |
| LC FEE 10-31D-45 | 31 | 040S | 050W | 4301350994 | 18443 | Fee | OW | P | |
| VIEIRA TRIBAL 4-4-54 | 4 | 050S | 040W | 4301350997 | 18747 | Indian | OW | P | |
| LC TRIBAL 10-21-56 | 21 | 050S | 060W | 4301350999 | 18439 | Indian | OW | P | |
| FEDERAL 1-5D-64 | 5 | 060S | 040W | 4301351012 | 18720 | Federal | OW | P | |
| FEDERAL 2-5D-64 | 5 | 060S | 040W | 4301351013 | 18723 | Federal | OW | P | |
| FEDERAL 7-5D-64 | 5 | 060S | 040W | 4301351014 | 18722 | Federal | OW | P | |
| FEDERAL 8-5D-64 | 5 | 060S | 040W | 4301351015 | 18721 | Federal | OW | P | |
| MYRIN TRIBAL 15-10-55 | 10 | 050S | 050W | 4301351024 | 18771 | Indian | OW | P | |
| LC TRIBAL 15-15D-56 | 15 | 050S | 060W | 4301351030 | 18440 | Indian | OW | P | |
| LC TRIBAL 9-15D-56 | 15 | 050S | 060W | 4301351031 | 18441 | Indian | OW | P | |
| LC TRIBAL 6-28-45 | 28 | 040S | 050W | 4301351034 | 18700 | Indian | OW | P | |
| FEDERAL 1-12D-65 | 12 | 060S | 050W | 4301351055 | 18739 | Federal | OW | P | |
| FEDERAL 8-12D-65 | 12 | 060S | 050W | 4301351056 | 18718 | Federal | OW | P | |
| FEDERAL 2-12D-65 | 12 | 060S | 050W | 4301351057 | 18738 | Federal | OW | P | |
| LC TRIBAL 15-8D-56 | 8 | 050S | 060W | 4301351060 | 18862 | Indian | OW | P | |
| LC TRIBAL 8-22D-56 | 22 | 050S | 060W | 4301351069 | 19233 | Indian | OW | P | |
| LC TRIBAL 9-17D-56 | 17 | 050S | 060W | 4301351070 | 18945 | Indian | OW | P | |
| LC TRIBAL 7-27-45 | 27 | 040S | 050W | 4301351073 | 18685 | Indian | OW | P | |
| LC TRIBAL 11-24-45 | 24 | 040S | 050W | 4301351076 | 18745 | Indian | OW | P | |
| FEDERAL 3-12D-65 | 12 | 060S | 050W | 4301351093 | 18705 | Federal | OW | P | |
| FEDERAL 4-12D-65 | 12 | 060S | 050W | 4301351094 | 18704 | Federal | OW | P | |
| FEDERAL 5-12D-65 | 12 | 060S | 050W | 4301351095 | 18702 | Federal | OW | P | |
| FEDERAL 6-12D-65 | 12 | 060S | 050W | 4301351096 | 18703 | Federal | OW | P | |
| LC TRIBAL 9-8D-56 | 8 | 050S | 060W | 4301351112 | 18522 | Indian | OW | P | |
| UTE TRIBAL 4-9-54 | 9 | 050S | 040W | 4301351126 | 19059 | Indian | OW | P | |
| UTE TRIBAL 6-9-54 | 9 | 050S | 040W | 4301351127 | 19017 | Indian | OW | P | |
| UTE TRIBAL 2-9-54 | 9 | 050S | 040W | 4301351128 | 18946 | Indian | OW | P | |
| UTE TRIBAL 1-10-54 | 10 | 050S | 040W | 4301351129 | 18879 | Indian | OW | P | |
| LC TRIBAL 8-30D-56 | 30 | 050S | 060W | 4301351131 | 18539 | Indian | OW | P | |
| LC TRIBAL 16-30D-56 | 30 | 050S | 060W | 4301351132 | 18540 | Indian | OW | P | |
| FEDERAL 1-1D-65 | 1 | 060S | 050W | 4301351142 | 18623 | Federal | OW | P | |
| UTE TRIBAL 8-9-54 | 9 | 050S | 040W | 4301351143 | 18947 | Indian | OW | P | |
| FEDERAL 15-1D-65 | 1 | 060S | 050W | 4301351175 | 18654 | Federal | OW | P | |
| FEDERAL 16-1D-65 | 1 | 060S | 050W | 4301351176 | 18655 | Federal | OW | P | |
| LC TRIBAL 11-29D-56 | 29 | 050S | 060W | 4301351183 | 18873 | Indian | OW | P | |

| | | | | | | | | | |
|---|---|---|---|---|---|---|---|---|---|
| STATE TRIBAL 8-12-55 | 12 | 050S | 050W | 4301351188 | 18986 | Indian | OW | P | |
| LC TRIBAL 11-20D-56 | 20 | 050S | 060W | 4301351189 | 18819 | Indian | OW | P | |
| LC FEE 5-20D-56 | 20 | 050S | 060W | 4301351190 | 18818 | Fee | OW | P | |
| LC FEE 9-19-56 | 19 | 050S | 060W | 4301351192 | 18596 | Fee | OW | P | |
| LC TRIBAL 9-9D-56 | 9 | 050S | 060W | 4301351198 | 18595 | Indian | OW | P | |
| FEDERAL 16-6-64 | 6 | 060S | 040W | 4301351217 | 18792 | Federal | OW | P | |
| FEDERAL 9-6D-64 | 6 | 060S | 040W | 4301351218 | 18791 | Federal | OW | P | |
| UTE TRIBAL 5-17-55 | 17 | 050S | 050W | 4301351220 | 18841 | Indian | OW | P | |
| UTE TRIBAL 16-3-54 | 3 | 050S | 040W | 4301351226 | 18664 | Indian | OW | P | |
| STATE TRIBAL 15-6-54 | 6 | 050S | 040W | 4301351227 | 18746 | Indian | OW | P | |
| STATE TRIBAL 8-7-54 | 7 | 050S | 040W | 4301351228 | 18743 | Indian | OW | P | |
| STATE TRIBAL 12-1-55 | 1 | 050S | 050W | 4301351229 | 18741 | Indian | OW | P | |
| STATE TRIBAL 11-2-55 | 2 | 050S | 050W | 4301351230 | 18742 | Indian | OW | P | |
| FEDERAL 1-11-65 | 11 | 060S | 050W | 4301351231 | 18689 | Federal | OW | P | |
| FEDERAL 8-11D-65 | 11 | 060S | 050W | 4301351232 | 18688 | Federal | OW | P | |
| FEDERAL 2-11D-65 | 11 | 060S | 050W | 4301351233 | 18690 | Federal | OW | P | |
| STATE TRIBAL 12-3-55 | 3 | 050S | 050W | 4301351236 | 18744 | Indian | OW | P | |
| UTE TRIBAL 11-4-55 | 4 | 050S | 050W | 4301351237 | 18663 | Indian | OW | P | |
| UTE TRIBAL 4-9-55 | 9 | 050S | 050W | 4301351238 | 18796 | Indian | OW | P | |
| UTE TRIBAL 15-5-55 | 5 | 050S | 050W | 4301351239 | 18740 | Indian | OW | P | |
| UTE FEE 9-9-54 | 9 | 050S | 040W | 4301351259 | 18642 | Fee | OW | P | |
| LC TRIBAL 4-29-45 | 29 | 040S | 050W | 4301351260 | 18719 | Indian | OW | P | |
| UTE FEE 14-9D-54 | 9 | 050S | 040W | 4301351271 | 18684 | Fee | OW | P | |
| UTE FEE 15-9D-54 | 9 | 050S | 040W | 4301351272 | 18687 | Fee | OW | P | |
| LC FEE 10-28D-56 | 28 | 050S | 060W | 4301351288 | 18591 | Fee | OW | P | |
| UTE TRIBAL 8-16D-54 | 16 | 050S | 040W | 4301351295 | 19003 | Indian | OW | P | |
| FEE TRIBAL 4-5-54 | 5 | 050S | 040W | 4301351303 | 19187 | Indian | OW | P | |
| LC TRIBAL 1-26-56 | 26 | 050S | 060W | 4301351306 | 18816 | Indian | OW | P | |
| UTE TRIBAL 6-16D-54 | 16 | 050S | 040W | 4301351307 | 19060 | Indian | OW | P | |
| LC TRIBAL 7-22D-56 | 22 | 050S | 060W | 4301351308 | 18795 | Indian | OW | P | |
| LC TRIBAL 9-22D-56 | 22 | 050S | 060W | 4301351309 | 18794 | Indian | OW | P | |
| LC TRIBAL 9-32D-56 | 32 | 050S | 060W | 4301351316 | 19228 | Indian | OW | P | |
| LC TRIBAL 7-26D-56 | 26 | 050S | 060W | 4301351319 | 18817 | Indian | OW | P | |
| LC FEE 8-6D-56 | 6 | 050S | 060W | 4301351342 | 18657 | Fee | OW | P | |
| LC FEE 10-29D-45 | 29 | 040S | 050W | 4301351343 | 18850 | Fee | OW | P | |
| LC TRIBAL 1-7D-56 | 7 | 050S | 060W | 4301351344 | 18774 | Indian | OW | P | |
| LC TRIBAL 9-7D-56 | 7 | 050S | 060W | 4301351346 | 18773 | Indian | OW | P | |
| LC TRIBAL 11-10D-56 | 10 | 050S | 060W | 4301351369 | 18840 | Indian | OW | P | |
| LC FEE 1-31D-45 | 31 | 040S | 050W | 4301351371 | 18686 | Fee | OW | P | |
| LC TRIBAL 14-21D-56 | 21 | 050S | 060W | 4301351384 | 18877 | Indian | OW | P | |
| LC TRIBAL 4-22D-56 | 22 | 050S | 060W | 4301351385 | 18878 | Indian | OW | P | |
| LC TRIBAL 8-21D-56 | 21 | 050S | 060W | 4301351392 | 18874 | Indian | OW | P | |
| UTE TRIBAL 1-17-55 | 17 | 050S | 050W | 4301351393 | 18848 | Indian | OW | P | |
| LC TRIBAL 4-33D-45 | 33 | 040S | 050W | 4301351401 | 18853 | Indian | OW | P | |
| LC TRIBAL 16-21D-56 | 21 | 050S | 060W | 4301351407 | 18875 | Indian | OW | P | |
| UTE TRIBAL 2-10D-54 | 10 | 050S | 040W | 4301351411 | 19172 | Indian | OW | P | |
| UTE TRIBAL 4-10D-54 | 10 | 050S | 040W | 4301351414 | 19069 | Indian | OW | P | |
| LC TRIBAL 2-21D-56 | 16 | 050S | 060W | 4301351418 | 19252 | Indian | OW | P | |
| LC TRIBAL 1-23D-45 | 23 | 040S | 050W | 4301351425 | 18855 | Indian | OW | P | |
| LC TRIBAL 2-28D-45 | 28 | 040S | 050W | 4301351429 | 18701 | Indian | OW | P | |
| LC TRIBAL 9-28D-45 | 28 | 040S | 050W | 4301351430 | 18656 | Indian | OW | P | |
| LC TRIBAL 1-29-56 | 29 | 050S | 060W | 4301351442 | 18876 | Indian | OW | P | |
| LC FEE 1-1-56 | 1 | 050S | 060W | 4301351458 | 18829 | Fee | OW | P | |
| LC Tribal 12-32-45 | 32 | 040S | 050W | 4301351465 | 18772 | Indian | OW | P | |
| UTE TRIBAL 2-5-54 | 5 | 050S | 040W | 4301351520 | 18880 | Indian | OW | P | |
| LC Tribal 3-32D-45 | 32 | 040S | 050W | 4301351561 | 18842 | Indian | OW | P | |
| LC TRIBAL 5-15D-56 | 15 | 050S | 060W | 4301351562 | 19253 | Indian | OW | P | |
| LC FEE 16-36-56 | 36 | 050S | 060W | 4301351611 | 19096 | Fee | OW | P | |
| LC TRIBAL 15-34-56 | 34 | 050S | 060W | 4301351647 | 18962 | Indian | OW | P | |
| LC TRIBAL 1-34D-56 | 34 | 050S | 060W | 4301351660 | 18988 | Indian | OW | P | |
| LC FEE 13-23-56 | 23 | 050S | 060W | 4301351706 | 18994 | Fee | OW | P | |
| LC FEE 11-23D-56 | 23 | 050S | 060W | 4301351707 | 18995 | Fee | OW | P | |
| LC TRIBAL 3-33-56 | 33 | 050S | 060W | 4301351711 | 19242 | Indian | OW | P | |
| LC FEE 11-29D-45 | 29 | 040S | 050W | 4301351743 | 19188 | Fee | OW | P | |
| LC FEE 4-28D-45 | 29 | 040S | 050W | 4301351745 | 18849 | Fee | OW | P | |
| CC Fee 7R-28-38 | 28 | 030S | 080W | 4301351852 | 18863 | Fee | OW | P | |

| | | | | | | | | | |
|---|---|---|---|---|---|---|---|---|---|
| FEDERAL 6-7-64 | 7 | 060S | 040W | 4301351915 | 19117 | Federal | OW | P | |
| FEDERAL 3-7D-64 | 7 | 060S | 040W | 4301351916 | 19115 | Federal | OW | P | |
| FEDERAL 4-7D-64 | 7 | 060S | 040W | 4301351917 | 19110 | Federal | OW | P | |
| FEDERAL 5-7D-64 | 7 | 060S | 040W | 4301351918 | 19111 | Federal | OW | P | |
| FEDERAL 2-7-64 | 7 | 060S | 040W | 4301351919 | 19139 | Federal | OW | P | |
| FEDERAL 1-7D-64 | 7 | 060S | 040W | 4301351920 | 19140 | Federal | OW | P | |
| FEDERAL 12-7D-64 | 7 | 060S | 040W | 4301351924 | 19025 | Federal | OW | P | |
| FEDERAL 11-7D-64 | 7 | 060S | 040W | 4301351925 | 19039 | Federal | OW | P | |
| FEDERAL 13-7D-64 | 7 | 060S | 040W | 4301351926 | 19026 | Federal | OW | P | |
| FEDERAL 14-7D-64 | 7 | 060S | 040W | 4301351927 | 19040 | Federal | OW | P | |
| FEDERAL 7-7D-64 | 7 | 060S | 040W | 4301351933 | 19141 | Federal | OW | P | |
| FEDERAL 8-7D-64 | 7 | 060S | 040W | 4301351934 | 19142 | Federal | OW | P | |
| FEDERAL 9-7D-64 | 7 | 060S | 040W | 4301351935 | 19143 | Federal | OW | P | |
| FEDERAL 10-7D-64 | 7 | 060S | 040W | 4301351936 | 19144 | Federal | OW | P | |
| ABBOTT FEE 2-6D-54 | 6 | 050S | 040W | 4301351949 | 18974 | Fee | OW | P | |
| ABBOTT FEE 8-6D-54 | 6 | 050S | 040W | 4301351950 | 18964 | Fee | OW | P | |
| ABBOTT FEE 4-6-54 | 6 | 050S | 040W | 4301351952 | 18965 | Fee | OW | P | |
| Federal 15-12D-65 | 12 | 060S | 050W | 4301351992 | 19051 | Federal | OW | P | |
| Federal 10-12D-65 | 12 | 060S | 050W | 4301351999 | 19052 | Federal | OW | P | |
| Federal 9-12D-65 | 12 | 060S | 050W | 4301352000 | 19053 | Federal | OW | P | |
| Federal 16-12D-65 | 12 | 060S | 050W | 4301352003 | 19054 | Federal | OW | P | |
| Federal 1-6D-65 | 6 | 060S | 050W | 4301352012 | 19189 | Federal | OW | P | |
| Federal 3-6D-65 | 6 | 060S | 050W | 4301352014 | 19190 | Federal | OW | P | |
| Federal 2-6-65 | 6 | 060S | 050W | 4301352017 | 19191 | Federal | OW | P | |
| Federal 7-6D-65 | 6 | 060S | 050W | 4301352018 | 19192 | Federal | OW | P | |
| Federal 16-11D-65 | 11 | 060S | 050W | 4301352045 | 19070 | Federal | OW | P | |
| Federal 15-11D-65 | 11 | 060S | 050W | 4301352046 | 19076 | Federal | OW | P | |
| Federal 10-11D-65 | 11 | 060S | 050W | 4301352047 | 19077 | Federal | OW | P | |
| Federal 9-11D-65 | 11 | 060S | 050W | 4301352048 | 19071 | Federal | OW | P | |
| Federal 11-12D-65 | 12 | 060S | 050W | 4301352049 | 19121 | Federal | OW | P | |
| Federal 12-12D-65 | 12 | 060S | 050W | 4301352050 | 19122 | Federal | OW | P | |
| Federal 13-12D-65 | 12 | 060S | 050W | 4301352052 | 19123 | Federal | OW | P | |
| Federal 14-12D-65 | 12 | 060S | 050W | 4301352053 | 19124 | Federal | OW | P | |
| LC Tribal 12-28D-45 | 28 | 040S | 050W | 4301352089 | 19378 | Indian | OW | P | |
| LC Tribal 2-32D-45 | 32 | 040S | 050W | 4301352113 | 19348 | Indian | OW | P | |
| LC Tribal 16-29D-45 | 32 | 040S | 050W | 4301352114 | 19349 | Indian | OW | P | |
| Vieira Tribal 3-4D-54 | 4 | 050S | 040W | 4301352145 | 19210 | Indian | OW | P | |
| Vieira Tribal 5-4D-54 | 4 | 050S | 040W | 4301352146 | 19193 | Indian | OW | P | |
| Vieira Tribal 6-4D-54 | 4 | 050S | 040W | 4301352147 | 19216 | Indian | OW | P | |
| Lamplugh Tribal 6-3D-54 | 3 | 050S | 040W | 4301352148 | 19289 | Indian | OW | P | |
| Lamplugh Tribal 5-3D-54 | 3 | 050S | 040W | 4301352149 | 19290 | Indian | GW | P | |
| Lamplugh Tribal 4-3D-54 | 3 | 050S | 040W | 4301352150 | 19291 | Indian | OW | P | |
| Lamplugh Tribal 3-3D-54 | 3 | 050S | 040W | 4301352151 | 19292 | Indian | OW | P | |
| UTE Tribal 6-35D-54 | 35 | 050S | 040W | 4301352158 | 19254 | Indian | GW | P | |
| UTE Tribal 4-35D-54 | 35 | 050S | 040W | 4301352159 | 19255 | Indian | GW | P | |
| Heiner Tribal 3-11D-54 | 11 | 050S | 040W | 4301352165 | 19194 | Indian | OW | P | |
| Heiner Tribal 4-11-54 | 11 | 050S | 040W | 4301352166 | 19195 | Indian | OW | P | |
| Heiner Tribal 5-11D-54 | 11 | 050S | 040W | 4301352167 | 19196 | Indian | OW | P | |
| Conolly Tribal 1-11D-54 | 11 | 050S | 040W | 4301352168 | 19270 | Indian | OW | P | |
| Conolly Tribal 2-11D-54 | 11 | 050S | 040W | 4301352169 | 19197 | Indian | OW | P | |
| Conolly Tribal 7-11D-54 | 11 | 050S | 040W | 4301352170 | 19280 | Indian | OW | P | |
| Conolly Tribal 8-11D-54 | 11 | 050S | 040W | 4301352171 | 19281 | Indian | OW | P | |
| Casper Tribal 1-5D-54 | 5 | 050S | 040W | 4301352180 | 19198 | Indian | OW | P | |
| Fee Tribal 6-5D-54 | 5 | 050S | 040W | 4301352181 | 19199 | Indian | OW | P | |
| Fee Tribal 5-5D-54 | 5 | 050S | 040W | 4301352182 | 19200 | Indian | OW | P | |
| Fee Tribal 3-5D-54 | 5 | 050S | 040W | 4301352184 | 19201 | Indian | OW | P | |
| Casper Tribal 7-5D-54 | 5 | 050S | 040W | 4301352185 | 19202 | Indian | OW | P | |
| UTE Tribal 10-35D-54 | 35 | 050S | 040W | 4301352198 | 19320 | Indian | OW | P | |
| UTE Tribal 14-35D-54 | 35 | 050S | 040W | 4301352199 | 19311 | Indian | GW | P | |
| UTE Tribal 12-35D-54 | 35 | 050S | 040W | 4301352200 | 19312 | Indian | OW | P | |
| UTE Tribal 16-35D-54 | 35 | 050S | 040W | 4301352230 | 19321 | Indian | OW | P | |
| Evans Tribal 1-3-54 | 3 | 050S | 040W | 4301352234 | 19264 | Indian | OW | P | |
| Evans Tribal 2-3D-54 | 3 | 050S | 040W | 4301352235 | 19265 | Indian | OW | P | |
| Evans Tribal 7-3D-54 | 3 | 050S | 040W | 4301352236 | 19256 | Indian | OW | P | |
| Evans Tribal 8-3D-54 | 3 | 050S | 040W | 4301352237 | 19257 | Indian | OW | P | |
| Ute Tribal 9-3D-54 | 3 | 050S | 040W | 4301352249 | 19236 | Indian | OW | P | |

| | | | | | | | | | |
|---|---|---|---|---|---|---|---|---|---|
| Ute Tribal 15-3D-54 | 3 | 050S | 040W | 4301352250 | 19237 | Indian | OW | P | |
| Ute Tribal 10-3-54 | 3 | 050S | 040W | 4301352251 | 19238 | Indian | OW | P | |
| Ute Tribal 14-3D-54 | 3 | 050S | 040W | 4301352298 | 19258 | Indian | OW | P | |
| Ute Tribal 12-3D-54 | 3 | 050S | 040W | 4301352299 | 19259 | Indian | OW | P | |
| Ute Tribal 11-3D-54 | 3 | 050S | 040W | 4301352300 | 19260 | Indian | OW | P | |
| Ute Tribal 16-4D-54 | 4 | 050S | 040W | 4301352302 | 19350 | Indian | OW | P | |
| Ute Tribal 15-4D-54 | 4 | 050S | 040W | 4301352303 | 19293 | Indian | OW | P | |
| Ute Tribal 9-4D-54 | 4 | 050S | 040W | 4301352305 | 19304 | Indian | OW | P | |
| Ute Tribal 10-4D-54 | 4 | 050S | 040W | 4301352307 | 19294 | Indian | OW | P | |
| UTE Tribal 2-35D-54 | 35 | 050S | 040W | 4301352319 | 19322 | Indian | OW | P | |
| UTE Tribal 8-35D-54 | 35 | 050S | 040W | 4301352320 | 19323 | Indian | OW | P | |
| Abbott Fee 5-6D-54 | 6 | 050S | 040W | 4301352326 | 19351 | Fee | OW | P | |
| Ute Tribal 6-11D-54 | 11 | 050S | 040W | 4301352330 | 19243 | Indian | OW | P | |
| Ute Tribal 12-11D-54 | 11 | 050S | 040W | 4301352331 | 19244 | Indian | OW | P | |
| Ute Tribal 14-11D-54 | 11 | 050S | 040W | 4301352332 | 19245 | Indian | OW | P | |
| Ute Tribal 11-4D-54 | 4 | 050S | 040W | 4301352343 | 19305 | Indian | OW | P | |
| Ute Tribal 12-4D-54 | 4 | 050S | 040W | 4301352344 | 19352 | Indian | OW | P | |
| Ute Tribal 13-4D-54 | 4 | 050S | 040W | 4301352345 | 19353 | Indian | OW | P | |
| Ute Tribal 14-4D-54 | 4 | 050S | 040W | 4301352346 | 19306 | Indian | OW | P | |
| Ute Tribal 16-5D-54 | 5 | 050S | 040W | 4301352545 | 99999 | Indian | OW | P | |
| Ute Tribal 15-5D-54 | 5 | 050S | 040W | 4301352546 | 99999 | Indian | OW | P | |
| Ute Tribal 10-5D-54 | 5 | 050S | 040W | 4301352547 | 99999 | Indian | OW | P | |
| Ute Tribal 8-5D-54 | 5 | 050S | 040W | 4301352548 | 99999 | Indian | OW | P | |
| SCOFIELD-THORPE 26-31 | 26 | 120S | 070E | 4300730987 | 15218 | Fee | D | PA | |
| SCOFIELD-THORPE 26-43 | 26 | 120S | 070E | 4300730990 | 14922 | Fee | D | PA | |
| SCOFIELD CHRISTIANSEN 8-23 | 8 | 120S | 070E | 4300730999 | 15172 | Fee | D | PA | |
| CC FEE 7-28-38 | 28 | 030S | 080W | 4301350887 | 18288 | Fee | D | PA | |
| CC FEE 8-9-37 | 9 | 030S | 070W | 4301350896 | 18660 | Fee | D | PA | |
| ST LOST CREEK 32-44 | 32 | 110S | 070E | 4304930023 | 14450 | State | D | PA | |
| SCOFIELD THORPE 22-41X RIG SKID | 22 | 120S | 070E | 4300730890 | 13719 | Fee | GW | S | |
| SCOFIELD-THORPE 35-13 | 35 | 120S | 070E | 4300730991 | 14846 | Fee | GW | S | |
| SCOFIELD-THORPE 23-31 | 23 | 120S | 070E | 4300731001 | 14923 | Fee | GW | S | |
| NUTTERS RIDGE FED 5-1 | 5 | 060S | 040W | 4301330403 | 8231 | Federal | OW | S | |
| WIRE FENCE CYN FED 15-1 | 15 | 060S | 050W | 4301330404 | 8233 | Federal | GW | S | |
| R FORK ANTELOPE CYN FED 25-1 | 25 | 060S | 050W | 4301330406 | 8234 | Federal | OW | S | |
| WOLF HOLLOW 22-1 | 22 | 060S | 050W | 4301330425 | 10370 | Federal | GW | S | |
| ANTELOPE RIDGE 24-1 | 24 | 060S | 050W | 4301330426 | 10371 | Federal | OW | S | |
| B C UTE TRIBAL 8-21 | 21 | 050S | 040W | 4301330829 | 8414 | Indian | OW | S | BERRY PILOT EOR 246-02 |
| Z and T UTE TRIBAL 10-21 | 21 | 050S | 040W | 4301331283 | 11133 | Indian | GW | S | BERRY PILOT EOR 246-02 |
| Z and T UTE TRIBAL 12-22 | 22 | 050S | 040W | 4301331311 | 11421 | Indian | OW | S | |
| UTE TRIBAL 15-17 | 17 | 050S | 040W | 4301331649 | 11956 | Indian | OW | S | |
| UTE TRIBAL 7-30 | 30 | 050S | 040W | 4301332167 | 12945 | Indian | OW | S | |
| UTE TRIBAL 8-35-55 | 35 | 050S | 050W | 4301332267 | 13571 | Indian | OW | S | |
| UTE TRIBAL 10-16-55 | 16 | 050S | 050W | 4301332345 | 13693 | Indian | OW | S | |
| FOY TRIBAL 11-34-55 | 34 | 050S | 050W | 4301332351 | 13648 | Indian | OW | S | |
| UTE TRIBAL 13-30-54 | 30 | 050S | 040W | 4301332409 | 13968 | Indian | OW | S | |
| UTE TRIBAL 3-33-54 | 33 | 050S | 040W | 4301332412 | 13938 | Indian | OW | S | |
| UTE TRIBAL 1-20-55 | 20 | 050S | 050W | 4301332414 | 14548 | Indian | OW | S | |
| UTE TRIBAL 11-30-54 | 30 | 050S | 040W | 4301332512 | 13982 | Indian | OW | S | |
| UTE TRIBAL 2-24-54 | 24 | 050S | 040W | 4301332569 | 14314 | Indian | OW | S | |
| UTE TRIBAL 10-14-55 | 14 | 050S | 050W | 4301332601 | 14331 | Indian | OW | S | |
| MOON TRIBAL 3-27-54 | 27 | 050S | 040W | 4301332613 | 14416 | Indian | OW | S | |
| UTE TRIBAL 7-21-54 | 21 | 050S | 040W | 4301332623 | 14383 | Indian | OW | S | BERRY PILOT EOR 246-02 |
| UTE TRIBAL 16-24-55 | 24 | 050S | 050W | 4301332672 | 14384 | Indian | GW | S | |
| UTE TRIBAL 7-35-54 | 35 | 050S | 040W | 4301332774 | 15019 | Indian | OW | S | |
| UTE TRIBAL 16-25-54 | 25 | 050S | 040W | 4301332779 | 15078 | Indian | OW | S | |
| MOON TRIBAL 13-27-54 | 27 | 050S | 040W | 4301332801 | 15057 | Indian | OW | S | |
| UTE TRIBAL 15-15-55 | 15 | 050S | 050W | 4301332855 | 15114 | Indian | OW | S | |
| UTE TRIBAL 5-36-55 | 36 | 050S | 050W | 4301332930 | 15301 | Indian | OW | S | |
| UTE TRIBAL 8-24-54 | 24 | 050S | 040W | 4301332933 | 15402 | Indian | OW | S | |
| UTE TRIBAL 12-15-55 | 15 | 050S | 050W | 4301332981 | 15348 | Indian | OW | S | |
| UTE TRIBAL 9-21-54 | 21 | 050S | 040W | 4301333040 | 15360 | Indian | OW | S | BERRY PILOT EOR 246-02 |
| UTE TRIBAL 15-21-54 | 21 | 050S | 040W | 4301333114 | 15441 | Indian | OW | S | BERRY PILOT EOR 246-02 |
| UTE TRIBAL 10-16-54 | 16 | 050S | 040W | 4301333129 | 15454 | Indian | OW | S | |
| TAYLOR FEE 7-14-56 | 14 | 050S | 060W | 4301333140 | 15601 | Fee | OW | S | |
| UTE TRIBAL 9S-25-55 | 25 | 050S | 050W | 4301333245 | 15962 | Indian | OW | S | |

| | | | | | | | | | |
|---|---|---|---|---|---|---|---|---|---|
| UTE TRIBAL 9-5-54 | 5 | 050S | 040W | 4301351111 | 18909 | Indian | OW | S | |
| ABBOTT FEE 6-6-54 | 6 | 050S | 040W | 4301351948 | 18963 | Fee | OW | S | |