API Well Number: 43007503740000

STATE OF UTAH
DEPARTMENT OF NATURAL RESOURCES
DIVISION OF OIL, GAS AND MINING

FORM 3

AMENDED REPORT ☑

APPLICATION FOR PERMIT TO DRILL

1. WELL NAME and NUMBER
Peters Point 6-26D-12-16

2. TYPE OF WORK
DRILL NEW WELL ● REENTER P&A WELL ○ DEEPEN WELL ○

3. FIELD OR WILDCAT
UNDESIGNATED

4. TYPE OF WELL
Gas Well Coalbed Methane Well: NO

5. UNIT or COMMUNITIZATION AGREEMENT NAME

6. NAME OF OPERATOR
ENERVEST OPERATING, LLC

7. OPERATOR PHONE
713 659-3500

8. ADDRESS OF OPERATOR
1001 Fannin Street, Suite 800, Houston, TX, 77002

9. OPERATOR E-MAIL
bwall@evervest.net

10. MINERAL LEASE NUMBER (FEDERAL, INDIAN, OR STATE)
UTU-88627

11. MINERAL OWNERSHIP
FEDERAL ● INDIAN ○ STATE ○ FEE ○

12. SURFACE OWNERSHIP
FEDERAL ● INDIAN ○ STATE ○ FEE ○

13. NAME OF SURFACE OWNER (if box 12 = 'fee')

14. SURFACE OWNER PHONE (if box 12 = 'fee')

15. ADDRESS OF SURFACE OWNER (if box 12 = 'fee')

16. SURFACE OWNER E-MAIL (if box 12 = 'fee')

17. INDIAN ALLOTTEE OR TRIBE NAME (if box 12 = 'INDIAN')

18. INTEND TO COMMINGLE PRODUCTION FROM MULTIPLE FORMATIONS
YES ○ (Submit Commingling Application) NO ●

19. SLANT
VERTICAL ○ DIRECTIONAL ● HORIZONTAL ○

20. LOCATION OF WELL	FOOTAGES	QTR-QTR	SECTION	TOWNSHIP	RANGE	MERIDIAN
LOCATION AT SURFACE	2217 FNL 2295 FEL	SWNE	26	12.0 S	16.0 E	S
Top of Uppermost Producing Zone	1980 FNL 1980 FWL	SENW	26	12.0 S	16.0 E	S
At Total Depth	1980 FNL 1980 FWL	SENW	26	12.0 S	16.0 E	S

21. COUNTY
CARBON

22. DISTANCE TO NEAREST LEASE LINE (Feet)
415

23. NUMBER OF ACRES IN DRILLING UNIT
40

25. DISTANCE TO NEAREST WELL IN SAME POOL (Applied For Drilling or Completed)
8

26. PROPOSED DEPTH
MD: 7711 TVD: 7574

27. ELEVATION - GROUND LEVEL
7098

28. BOND NUMBER
B008557

29. SOURCE OF DRILLING WATER / WATER RIGHTS APPROVAL NUMBER IF APPLICABLE
90-4

Hole, Casing, and Cement Information

String	Hole Size	Casing Size	Length	Weight	Grade & Thread	Max Mud Wt.	Cement	Sacks	Yield	Weight
SURF	12.25	9.625	0 - 1000	36.0	J-55 ST&C	8.6	Varocem	240	1.7	12.0
							Halliburton Light , Type Unknown	200	1.15	15.8
PROD	8.75	4.5	0 - 7711	13.5	Unknown	9.5	OTHER	685	2.08	12.5
							OTHER	700	1.46	13.4

ATTACHMENTS

VERIFY THE FOLLOWING ARE ATTACHED IN ACCORDANCE WITH THE UTAH OIL AND GAS CONSERVATION GENERAL RULES

- ☑ WELL PLAT OR MAP PREPARED BY LICENSED SURVEYOR OR ENGINEER
- ☑ COMPLETE DRILLING PLAN
- ☐ AFFIDAVIT OF STATUS OF SURFACE OWNER AGREEMENT (IF FEE SURFACE)
- ☐ FORM 5. IF OPERATOR IS OTHER THAN THE LEASE OWNER
- ☑ DIRECTIONAL SURVEY PLAN (IF DIRECTIONALLY OR HORIZONTALLY DRILLED)
- ☑ TOPOGRAPHICAL MAP

NAME Don Hamilton **TITLE** Permitting Agent **PHONE** 435 650-3866

SIGNATURE **DATE** 06/10/2014 **EMAIL** starpoint@etv.net

API NUMBER ASSIGNED
43007503740000

APPROVAL
Permit Manager

CONFIDENTIAL

RECEIVED: July 01, 2014

DRILLING PROGRAM

ENERVEST OPERATING, LLC

Peters Point 6-26D-12-16

SWNE, 2217' FNL, 2295' FEL, Sec. 26, T12S-R16E (surface hole)
SENW, 1980' FNL, 1980' FWL, Sec. 26, T12S-R16E (bottom hole)
Carbon County, Utah

---

1 – 2. Estimated Tops of Geological Markers and Formations Expected to Contain Water, Oil and Gas and Other Minerals

Formation	Depth – MD	Depth – TVD
Green River	Surface	Surface
Wasatch	3210'*	3141'*
North Horn	5277'*	5140'*
Dark Canyon	6858'*	6721'*
Price River	7061'*	6924'*
TD	7711'	7574'

PROSPECTIVE PAY: *Mancos is the primary objective. All potentially productive hydrocarbon zones will be isolated with cement in the production casing annulus.

CONFIDENTIAL

3. BOP and Pressure Containment Data

Depth Intervals	BOP Equipment
0 – 1000'	No pressure control required
1000' – TD	11" 3000# Ram Type BOP 11" 3000# Annular BOP
- Drilling spool to accommodate choke and kill lines;	
- Ancillary equipment and choke manifold rated at 3,000#. All BOP and BOPE tests will be in accordance with the requirements of onshore Order No. 2;	
- The BLM and the State of Utah Division of Oil, Gas and Mining will be notified 24 hours in advance of all BOP pressure tests.	
- BOP hand wheels may be underneath the sub-structure of the rig if the drilling rig used is set up to operate most efficiently in this manner.	

RECEIVED: June 10, 2014

EnerVest Operating, LLC
Drilling Program
Peters Point 6-26D-12-16
Carbon County, Utah

4. Casing Program

Hole Size	Setting Depth From	Setting Depth To	Casing Size	Casing Weight	Casing Grade	Thread	Condition
24”	Surface	40’	14”	65#			
12 ¼”	Surface	1000’	9 5/8”	36#	J or K 55	ST&C	New
8 ¾”	Surface	TD’	4 ½”	13.5#	P-110	Patriot TC	New

5. Cementing Program

14” Conductor Casing	Grout cement
9 5/8” Surface Casing	*Lead* with approximately 240 sx Varicem cement + additives mixed at 12.0 ppg (yield = 1.70 ft^3/sx). *Tail* with approximately and 200 sx Halcem cement with additives mixed at 15.8 ppg (yield = 1.15 ft^3/sx) circulated to surface with 100% excess.
4 ½” Production Casing	*Lead* with approximately 685 sx Econocem with additives mixed at 12.5 ppg (yield = 2.08 ft^3/sk) *Tail* with approximately 700 sx Expandacem with additives mixed at 13.4 ppg (yield = 1.46 ft^3/sk) Both lead and tail pumped with 15% excess over caliper hole size

CONFIDENTIAL

6. Mud Program

Interval	Weight	Viscosity	Fluid Loss (API filtrate)	Remarks
0 – 40’	8.3 – 8.6	27 – 40	--	Native Spud Mud
40’ – 1000’	8.3 – 8.6	27 – 40	15 cc or less	Native/Gel/Lime
1000’ – TD	8.6 – 9.5	38 – 46	15 cc or less	LSND
Note: Sufficient mud materials to maintain mud properties, control lost circulation and to contain “kicks” will be available at wellsite. EnerVest may require minor amounts of diesel to be added to its fluid system in order to reduce torque and drag.				

7. Testing, Logging and Core Programs

Cores	None anticipated;
Testing	None anticipated;
Sampling	30’ to 50’ samples; surface casing to TD. Preserve samples all show intervals;
Surveys	Run every 1000’ and on trips, slope only;
Logging	ACRT-GR-SP, FDC-CNL-GR-CAL-Pe-Microlog, Sonic-GR, all TD to surface.

RECEIVED: June 10, 2014

8. Anticipated Abnormal Pressures or Temperatures

No abnormal pressures or temperatures or other hazards are anticipated.

Maximum anticipated bottom hole pressure equals approximately 3740 psi* and maximum anticipated surface pressure equals approximately 2075 psi** (bottom hole pressure minus the pressure of a partially evacuated hole calculated at 0.22 psi/foot).

*Max Mud Wt x 0.052 x TVD = A (bottom hole pressure)
**Maximum surface pressure = A – (0.22 x TVD)

---

9. Auxiliary Equipment

a) Upper kelly cock; lower Kelly cock will be installed while drilling
b) Inside BOP or stab-in valve (available on rig floor)
c) Safety valve(s) and subs to fit all string connections in use
d) Mud monitoring will be visually observed

10. Drilling Schedule

Location Construction:	Constructed
Spud:	10/18/2014
Duration:	10 days drilling time
	15 days completion time

CONFIDENTIAL

RECEIVED: June 10, 2014

Other -Onshore Variances Requested

Use of EFM and Flow Conditioner (Onshore Order No. 5)
Use of an electronic flow meter (EFM) for gas measurement purposes is requested with this application.

Use of a flow conditioner is also being requested (versus straightening vanes). Flow conditioners have been proven to be as or more effective than straightening vanes in conditioning gas for measurement. In addition to their superior conditioning properties, they take up less space (shorter meter runs/smaller footprint), and are less prone to corrosion and dislodging (greater reliability). In the past EnerVest has experienced straightening vanes becoming dislodged in normal service and compromising their conditioning effectiveness.

Make/Model: CPA 50E
Dimensions: 2" or 3" Flanged conditioners - 16" minimum up to 3 1/2' long x 2" (ID 2.067) OR 24" minimum up to 3 1/2' long x 3" (ID 3.068)

Air Drilling (Onshore Order No. 2)
Air drilling operations will be conducted with the purpose of drilling and setting surface casing with a truck mounted air rig, for all Federal wells located at this pad. Surface casing is approximately 1000'. EnerVest will comply with the following surface air drilling operation requirements:

1. Properly lubricated and maintained diverter system in place of a rotating head. The diverter system forces air and cutting returns to the cuttings pit and is used solely to drill the surface hole. In addition, EnerVest will use a properly lubricated and maintained rotating head in compliance with OOG No. 2.
2. The Blooie line will discharge at least 100 feet from the wellbore and will be securely anchored.
3. An automatic igniter or continuous pilot light will be installed at the end of the blooie line.
4. Compressors that supply energy to drill the air filled surface hole will be located 100' away from the wellbore and on the opposite side of the blooie line. The compressors will be equipped with 1) emergency kill switch, 2) pressure relief valves 3) spark arresters on the motors.

CONFIDENTIAL

RECEIVED: June 10, 2014

API Well Number: 43007503740000

T12S, R16E, S.L.B.&M.

SW Cor. Sec. 24
1909 Brass Cap,
2.5' High, Pile of Stones

1909 Brass Cap, 1.6' High Pile of Stones

N89°20'51"W – 2669.22' (Meas.)

N89°50'06"W – 2549.29' (Meas.)

41.54'
C.C.
1961 Brass Cap,
3.0' High, Pile of Stones

See Detail "A"
@ Below Right

LOT 4 | LOT 3 | LOT 2 | LOT 1

1980'

2217'

N00°05'19"W – 2639.26' (Meas.)

N00°20'20"W – 2633.61' (Meas. to True)
N00°20'20"W – 2633.66' (Meas. to C.C.)

LOT 5

1980'

E 1/4 Cor.
Sec. 27
1909 Brass
Cap 1.1' High

32.77'

Target
Bottom Hole

L1

2295'

C.C.
N 1/4 Cor. Sec. 26
1961 Brass Cap

S 1/4 Cor. Sec. 23
1909 Brass Cap

28.92'

38.42'

26

C.C.
1961 Brass Cap
1.0' High

PETER'S POINT #6–26D–12–16
Elev. Ungraded
Ground = 7097.5'

1961 Brass Cap,
2.0' High, Pile of Stones

LOT 6

N00°04'06"E – 2614.45' (Meas.)

N00°20'25"W – 2637.84' (Meas.)

LOT 7

NE Cor.
Sec. 34
1909 Brass
Cap 2.5' High,
Pile of Stones,
Bearing Tree

53.96'

1961
Brass Cap
Set In Pile of Stones

1961 Brass Cap
0.3' High, Pile
of Stones

N89°58'09"W – 2652.48' (Meas. To CC)
N89°58'09"W – 2652.03' (Meas. To True)

N89°59'57"W – 2637.83' (Meas.)

N00°18'45"W
2661.50' (Meas.)

C.C.
1961 Brass Cap
1.5' High, Pile of Stones

E 1/4 Cor. Sec. 34
1961 Brass Cap 1.5' High,
Pile of Stones

LINE TABLE		
LINE	DIRECTION	LENGTH
L1	N76°07'12"W	1024.91'

Detail "A"
No Scale

N

1000' 500' 0' 1000'

ENERVEST OPERATING, LLC

PETER'S POINT #6-26D-12-16
SW 1/4 NE 1/4, SECTION 26, T12S, R16E, S.L.B.&M.
CARBON COUNTY, UTAH

BASIS OF BEARINGS

BASIS OF BEARINGS IS A G.P.S. OSERVATION

BASIS OF ELEVATION

COTTON TRIANGULATION STATION LOCATED IN THE NW 1/4 OF SECTION 31, T12S, R16E, S.L.B.&M. TAKEN FROM THE TWIN HOLLOW QUADRANGLE, UTAH, CARBON COUNTY, 7.5 MINUTE SERIES (TOPOGRAPHICAL MAP) PUBLISHED BY THE UNITED STATES DEPARTMENT OF THE INTERIOR, GEOLOGICAL SURVEY. SAID ELEVATION IS MARKED AS BEING 7386 FEET.

CONFIDENTIAL

CERTIFICATE

THIS IS TO CERTIFY THAT THE ABOVE PLAT WAS PREPARED FROM FIELD NOTES OF ACTUAL SURVEYS MADE BY ME OR UNDER MY SUPERVISION AND THAT THE SAME ARE TRUE AND CORRECT TO THE BEST OF MY KNOWLEDGE AND BELIEF.

REGISTERED LAND SURVEYOR
REGISTRATION NO. 161319
STATE OF UTAH

REGISTERED LAND SURVEYOR ROBERT L. KAY STATE OF UTAH

05-28-14

LEGEND:

- = 90° SYMBOL
- ● = PROPOSED WELLHEAD.
- ○ = TARGET BOTTOM HOLE.
- ▲ = SECTION CORNERS LOCATED.

NAD 83 (TARGET BOTTOM HOLE)	NAD 83 (SURFACE LOCATION)
LATITUDE = 39°44'47.76" (39.746600)	LATITUDE = 39°44'45.32" (39.745922)
LONGITUDE = 110°05'38.10" (110.093917)	LONGITUDE = 110°05'25.37" (110.090381)
NAD 27 (TARGET BOTTOM HOLE)	**NAD 27 (SURFACE LOCATION)**
LATITUDE = 39°44'47.89" (39.746636)	LATITUDE = 39°44'45.45" (39.745958)
LONGITUDE = 110°05'35.55" (110.093208)	LONGITUDE = 110°05'22.82" (110.089672)
STATE PLANE NAD 27	**STATE PLANE NAD 27**
N: 517871.37 E: 2395538.22	N: 517640.44 E: 2396536.31

UINTAH ENGINEERING & LAND SURVEYING

UELS, LLC
Corporate Office * 85 South 200 East
Vernal, UT 84078 * (435) 789-1017

SURVEYED BY: B.H.,R.R.	SURVEY DATE: 05-09-14
DRAWN BY: M.L.	DATE DRAWN: 05-12-14
SCALE: 1" = 1000'	REVISED: 00-00-00

WELL LOCATION PLAT

RECEIVED: June 10, 2014

API Well Number: 43007503740000

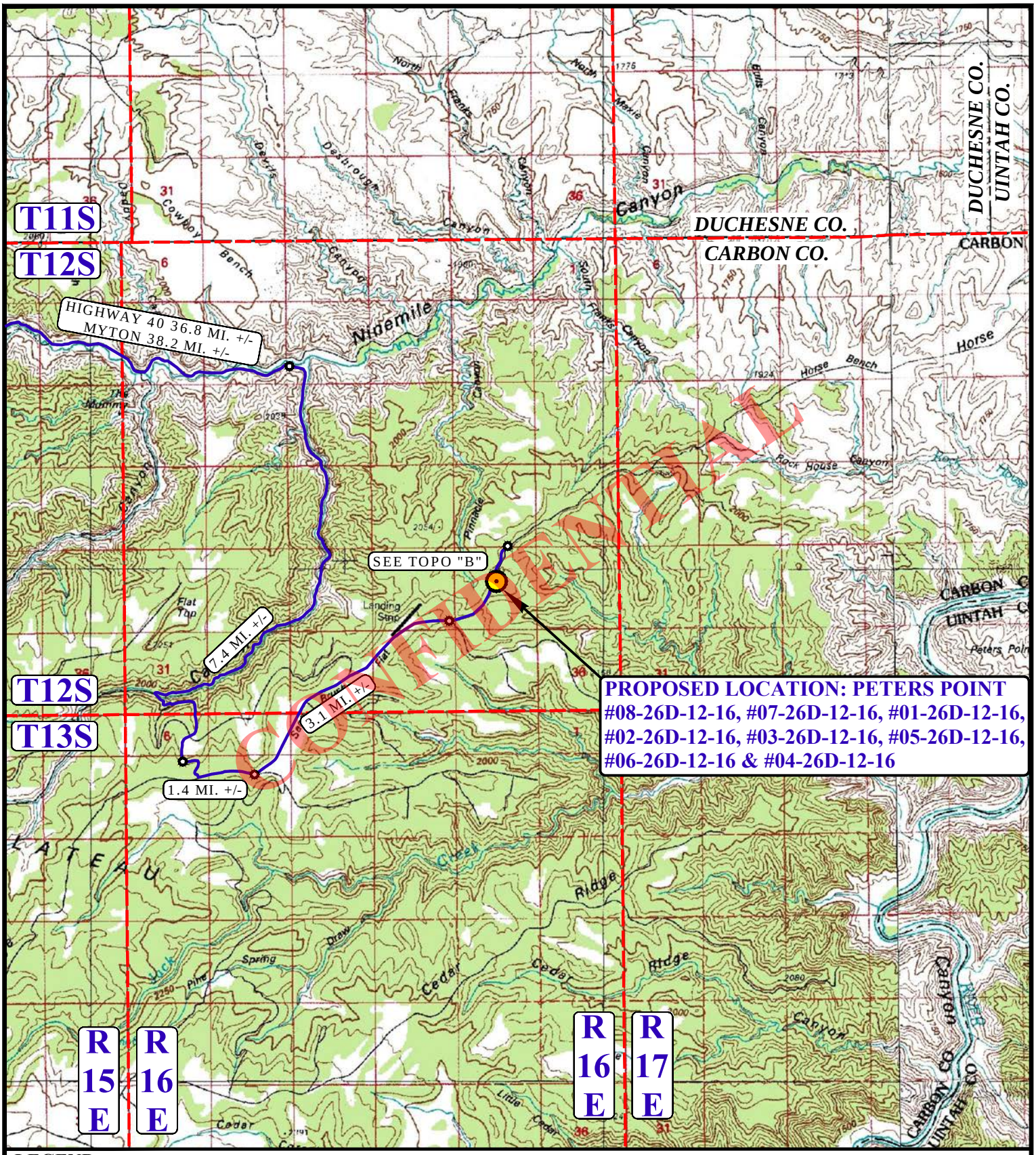

LEGEND:

PROPOSED LOCATION

N

EVERVEST OPERATING, LLC.

PETERS POINT #08-26D-12-16, #07-26D-12-16, #01-26D-12-16,
#02-26D-12-16, #03-26D-12-16, #05-26D-12-16, #06-26D-12-16 & #04-26D-12-16
SECTION 26, T12S, R16E, S.L.B.&M.
SW 1/4 NE 1/4

UINTAH ENGINEERING & LAND SURVEYING

UELS, LLC
Corporate Office * 85 South 200 East
Vernal, UT 84078 * (435) 789-1017

DRAWN BY: L.S.	DATE DRAWN: 05-20-14
SCALE: 1:100,000	REVISED: 00-00-00
ACCESS ROAD MAP	**TOPO A**

RECEIVED: June 10, 2014

API Well Number: 43007503740000

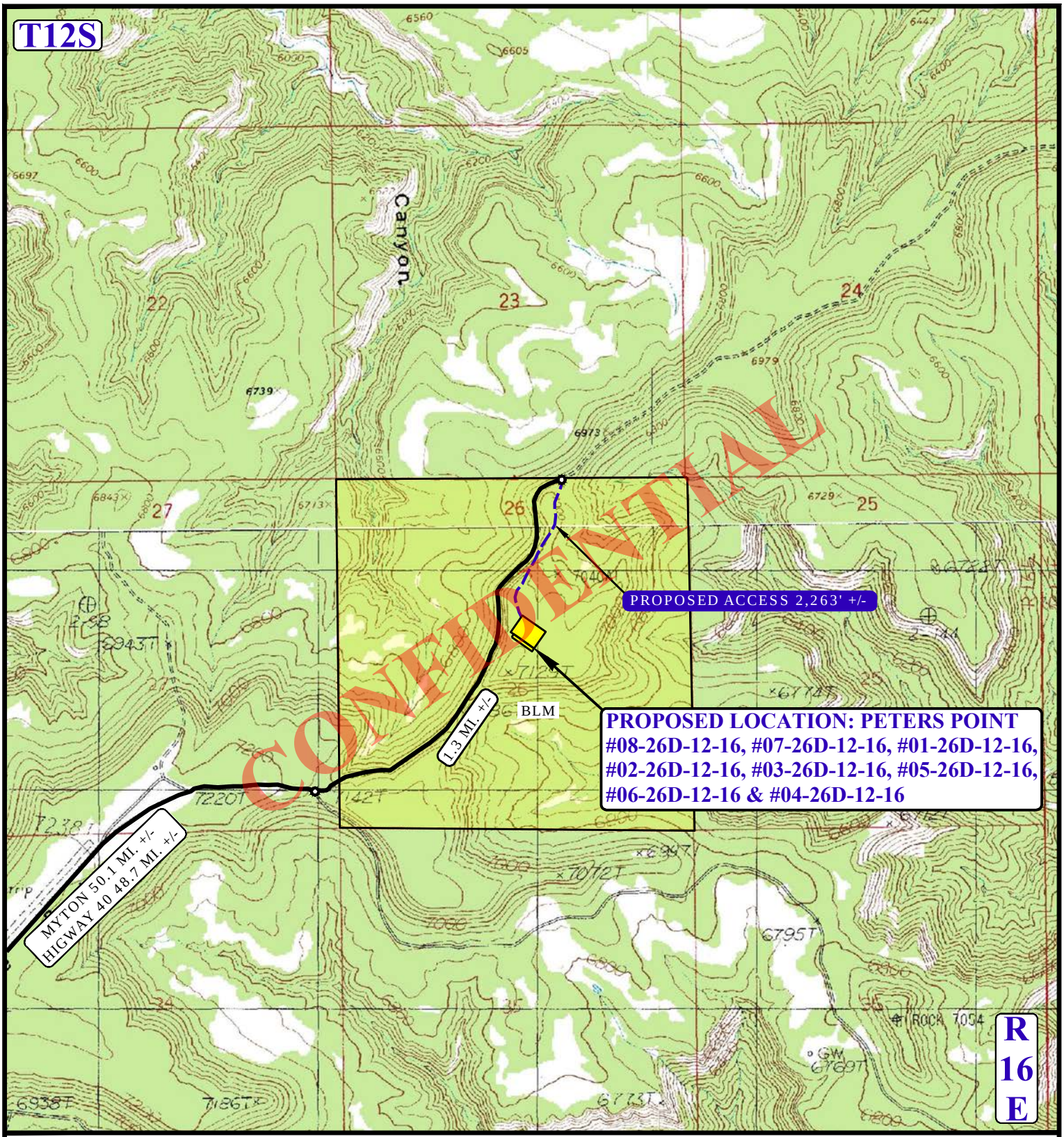

NOTE: PARCEL DATA SHOWN HAS BEEN OBTAINED FROM VARIOUS SOURCES AND SHOULD BE USED FOR MAPPING, GRAPHIC AND PLANNING PURPOSES ONLY. NO WARRANTY IS MADE BY UINTAH ENGINEERING AND LAND SURVEYING (UELS) FOR ACCURACY OF THE PARCEL DATA.

LEGEND:

EXISTING ROAD

PROPOSED ROAD

N

EVERVEST OPERATING, LLC.

PETERS POINT #08-26D-12-16, #07-26D-12-16, #01-26D-12-16, #02-26D-12-16, #03-26D-12-16, #05-26D-12-16, #06-26D-12-16 & #04-26D-12-16
SECTION 26, T12S, R16E, S.L.B.&M.
SW 1/4 NE 1/4

UINTAH ENGINEERING & LAND SURVEYING

UELS, LLC
Corporate Office * 85 South 200 East
Vernal, UT 84078 * (435) 789-1017

DRAWN BY: L.S.	DATE DRAWN: 05-20-14
SCALE: 1" = 2000'	REVISED: 00-00-00
ACCESS ROAD MAP	**TOPO B**

RECEIVED: June 10, 2014

API Well Number: 43007503740000

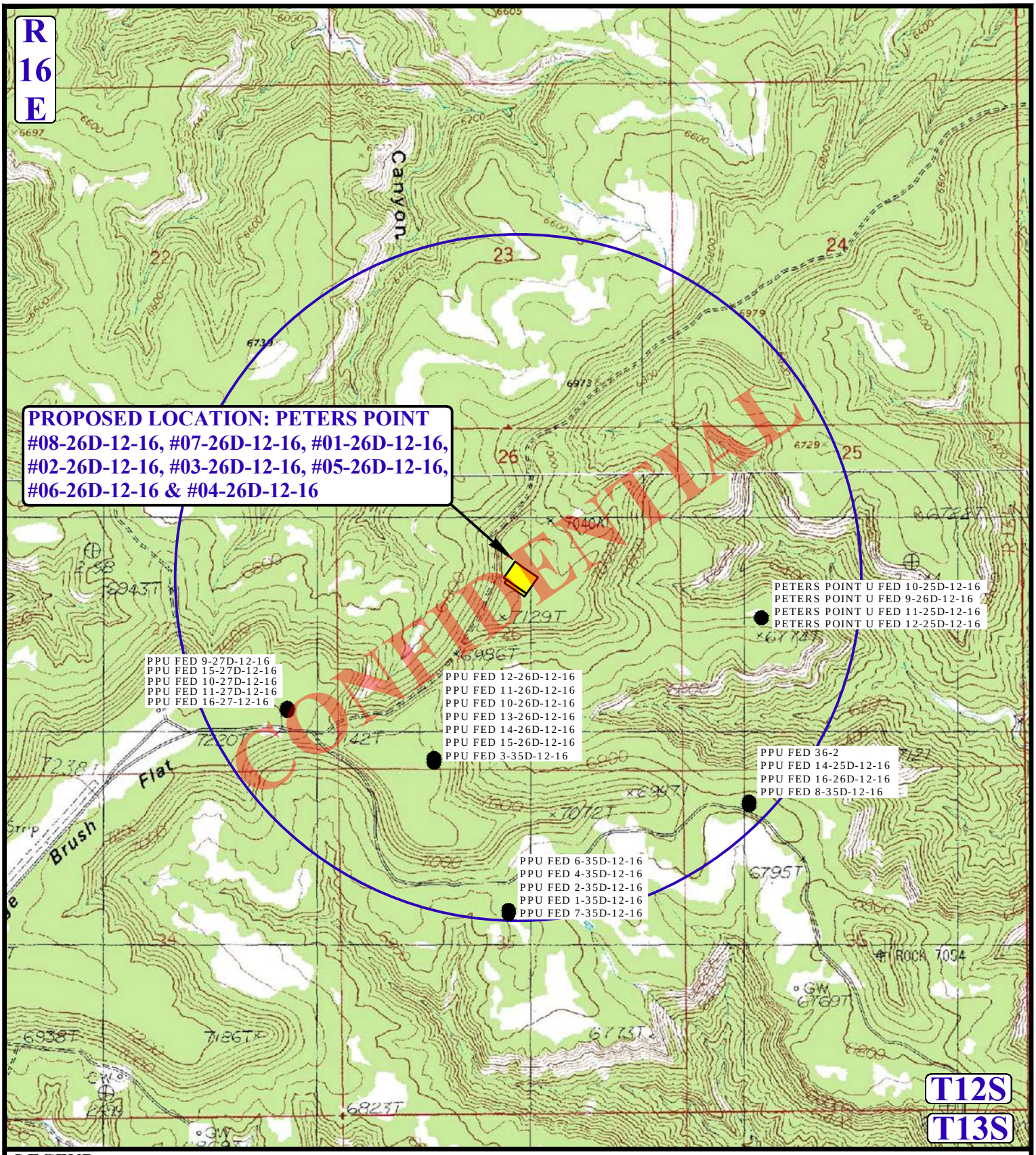

LEGEND:

- DISPOSAL WELLS
- PRODUCING WELLS
- SHUT IN WELLS
- WATER WELLS
- ABANDONED WELLS
- TEMPORARILY ABANDONED

N

EVERVEST OPERATING, LLC.

PETERS POINT #08-26D-12-16, #07-26D-12-16, #01-26D-12-16, #02-26D-12-16, #03-26D-12-16, #05-26D-12-16, #06-26D-12-16 & #04-26D-12-16
SECTION 26, T12S, R16E, S.L.B.&M.
SW 1/4 NE 1/4

DRAWN BY: L.S.	DATE DRAWN: 05-20-14
SCALE: 1" = 2000'	REVISED: 00-00-00
WELL PROXIMITY MAP	**TOPO C**

UINTAH ENGINEERING & LAND SURVEYING

UELS, LLC
Corporate Office * 85 South 200 East
Vernal, UT 84078 * (435) 789-1017

RECEIVED: June 10, 2014

API Well Number: 43007503740000

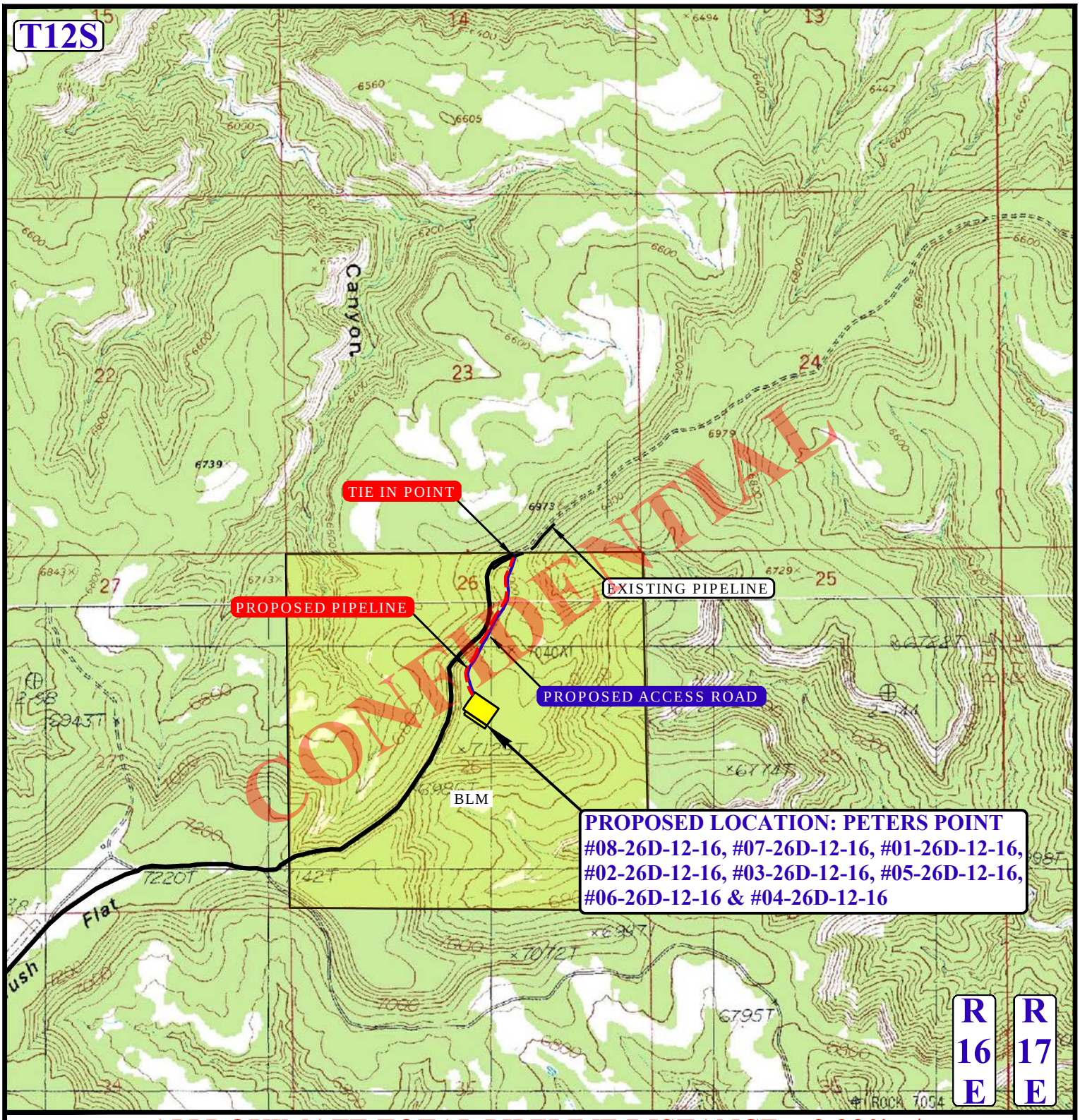

APPROXIMATE TOTAL PIPELINE DISTANCE = 2,280' +/-

NOTE: PARCEL DATA SHOWN HAS BEEN OBTAINED FROM VARIOUS SOURCES AND SHOULD BE USED FOR MAPPING, GRAPHIC AND PLANNING PURPOSES ONLY. NO WARRANTY IS MADE BY UINTAH ENGINEERING AND LAND SURVEYING (UELS) FOR ACCURACY OF THE PARCEL DATA.

LEGEND:

- PROPOSED ROAD
- EXISTING PIPELINE
- PROPOSED PIPELINE

EVERVEST OPERATING, LLC.

PETERS POINT #08-26D-12-16, #07-26D-12-16, #01-26D-12-16, #02-26D-12-16, #03-26D-12-16, #05-26D-12-16, #06-26D-12-16 & #04-26D-12-16
SECTION 26, T12S, R16E, S.L.B.&M.
SW 1/4 NE 1/4

N

UINTAH ENGINEERING & LAND SURVEYING

UELS, LLC
Corporate Office * 85 South 200 East
Vernal, UT 84078 * (435) 789-1017

DRAWN BY: L.S.	DATE DRAWN: 05-20-14
SCALE: 1" = 2000'	REVISED: 00-00-00
PIPELINE MAP	TOPO D

RECEIVED: June 10, 2014

API Well Number: 43007503740000

Scientific Drilling

Company: EnerVest Operating LLC
Project: Carbon County, UT NAD27
Site: Peters Point NE 26 Pad
Well: Peters Point UF 6-26D-12-16

Well Details: Peters Point UF 6-26D-12-16

GL 7097' & RKB 24' @ 7121.00ft (Patterson 306)

+N/-S	+E/-W	Northing	Easting	Latitude	Longitude	Slot
0.00	0.00	517640.53	2396536.35	39° 44' 45.448 N	110° 5' 22.819 W	G

T M Azimuths to True North
Magnetic North: 11.02°

Magnetic Field
Strength: 51693.4snT
Dip Angle: 65.47°
Date: 5/30/2014
Model: BGGM2014

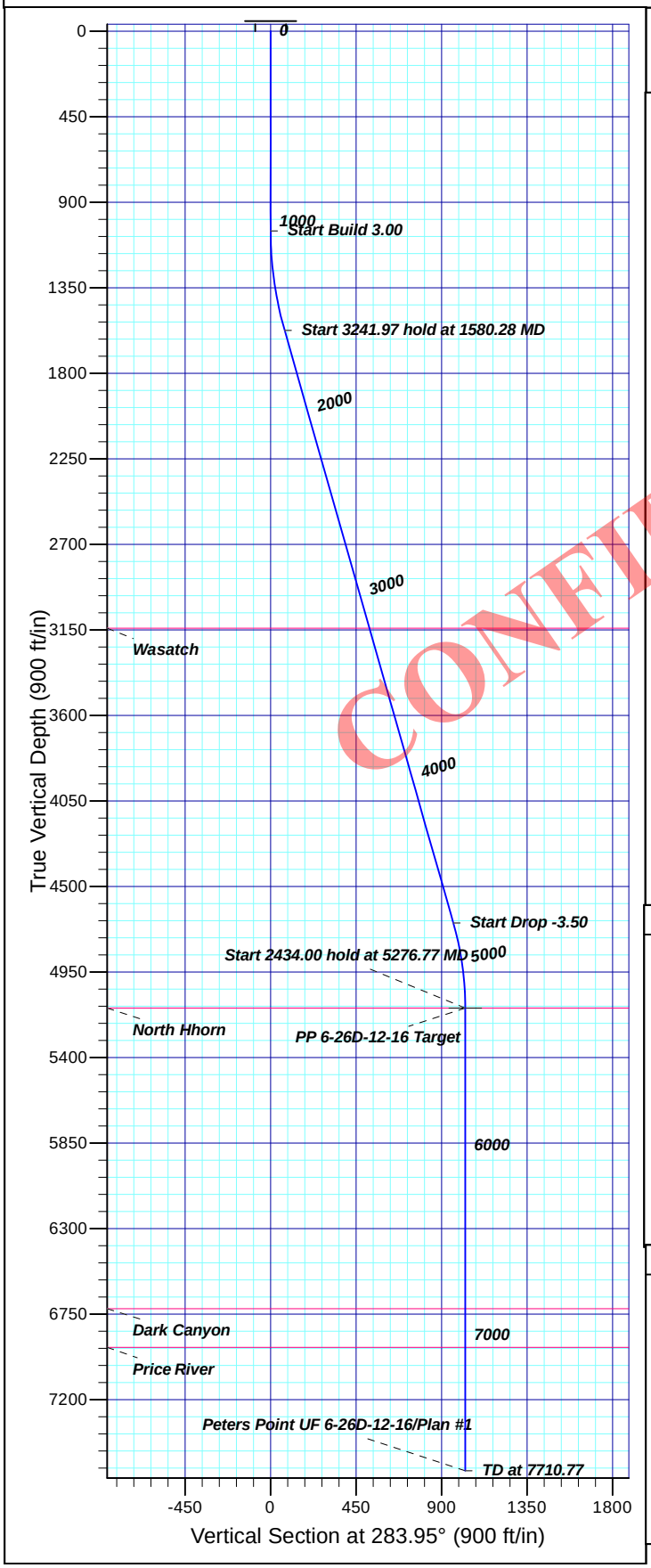

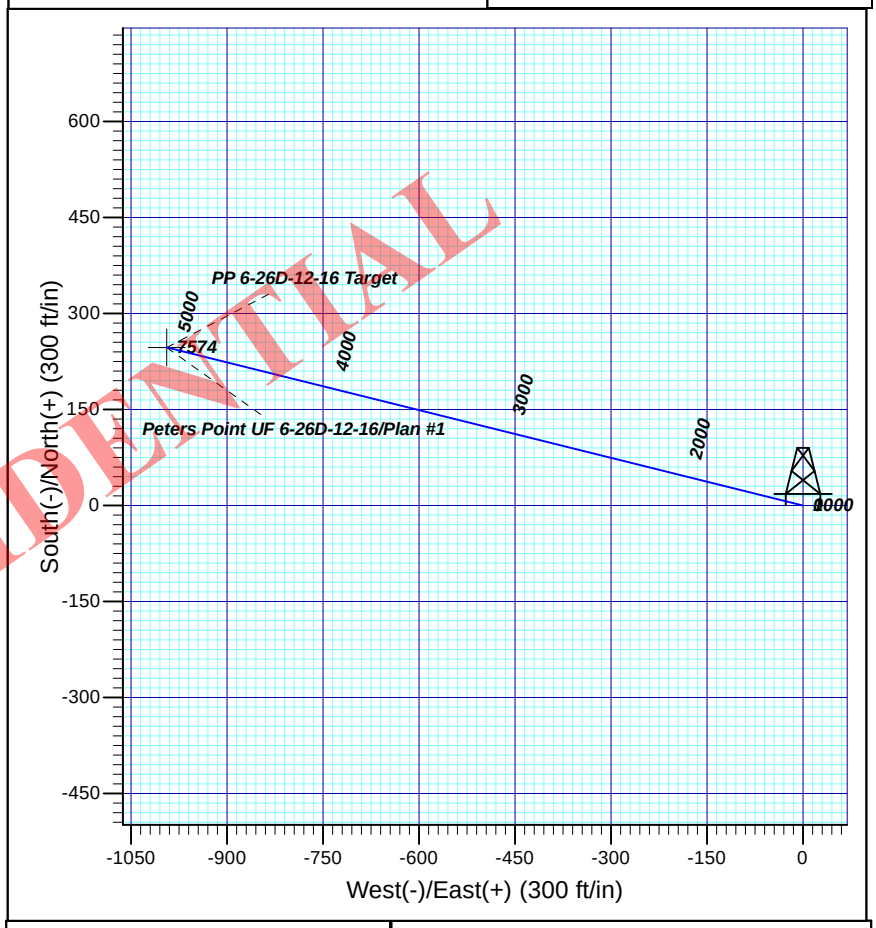

CONFIDENTIAL

FORMATION TOP DETAILS

TVDPath	MDPath	Formation
3141.00	3210.21	Wasatch
5140.00	5276.77	North Hhorn
6721.00	6857.77	Dark Canyon
6924.00	7060.77	Price River

Plan: Plan #1

15:46, June 02 2014
Created By: Janie Collins

PROJECT DETAILS: Carbon County, UT NAD27

Geodetic System: US State Plane 1927 (Exact solution)
Datum: NAD 1927 (NADCON CONUS)
Ellipsoid: Clarke 1866
Zone: Utah Central 4302

System Datum: Mean Sea Level

CASING DETAILS

No casing data is available

SECTION DETAILS

Sec	MD	Inc	Azi	TVD	+N/-S	+E/-W	Dleg	TFace	VSect	Target
1	0.00	0.00	0.00	0.00	0.00	0.00	0.00	0.00	0.00	
2	1050.00	0.00	0.00	1050.00	0.00	0.00	0.00	0.00	0.00	
3	1580.28	15.91	283.95	1573.49	17.63	-70.99	3.00	283.95	73.14	
4	4822.24	15.91	283.95	4691.30	231.88	-933.39	0.00	0.00	961.76	
5	5276.77	0.00	0.00	5140.00	246.99	-994.24	3.50	180.00	1024.46	PP 6-26D-12-16 Target
6	7710.77	0.00	0.00	7574.00	246.99	-994.24	0.00	0.00	1024.46	

RECEIVED: June 10, 2014

API Well Number: 43007503740000

EnerVest Operating LLC

Carbon County, UT NAD27
Peters Point NE 26 Pad
Peters Point UF 6-26D-12-16 - Slot G

OH

Plan: Plan #1

CONFIDENTIAL

Standard Planning Report

02 June, 2014

Scientific Drilling

www.scientificdrilling.com

RECEIVED: June 10, 2014

Planning Report

Scientific Drilling

Database:	Grand Junction District	**Local Co-ordinate Reference:**	Well Peters Point UF 6-26D-12-16 - Slot G
Company:	EnerVest Operating LLC	**TVD Reference:**	GL 7097' & RKB 24' @ 7121.00ft (Patterson 306)
Project:	Carbon County, UT NAD27	**MD Reference:**	GL 7097' & RKB 24' @ 7121.00ft (Patterson 306)
Site:	Peters Point NE 26 Pad	**North Reference:**	True
Well:	Peters Point UF 6-26D-12-16	**Survey Calculation Method:**	Minimum Curvature
Wellbore:	OH		
Design:	Plan #1		

Project Carbon County, UT NAD27

Map System:	US State Plane 1927 (Exact solution)	**System Datum:**	Mean Sea Level
Geo Datum:	NAD 1927 (NADCON CONUS)		
Map Zone:	Utah Central 4302		

Site Peters Point NE 26 Pad

Site Position:		**Northing:**	517,622.02 usft	**Latitude:**	39° 44' 45.262 N
From:	Lat/Long	**Easting:**	2,396,562.24 usft	**Longitude:**	110° 5' 22.492 W
Position Uncertainty:	0.00 ft	**Slot Radius:**	13.200 in	**Grid Convergence:**	0.90 °

Well Peters Point UF 6-26D-12-16 - Slot G

Well Position	**+N/-S**	18.91 ft	**Northing:**	517,640.53 usft	**Latitude:**	39° 44' 45.448 N
	+E/-W	-25.59 ft	**Easting:**	2,396,536.35 usft	**Longitude:**	110° 5' 22.819 W
Position Uncertainty		0.00 ft	**Wellhead Elevation:**	0.00 ft	**Ground Level:**	7,097.00 ft

Wellbore OH

Magnetics	**Model Name**	**Sample Date**	**Declination (°)**	**Dip Angle (°)**	**Field Strength (nT)**
	BGGM2014	5/30/2014	11.02	65.47	51,693

Design Plan #1

Audit Notes:

Version:		**Phase:**	PLAN	**Tie On Depth:**	0.00

Vertical Section:	**Depth From (TVD) (ft)**	**+N/-S (ft)**	**+E/-W (ft)**	**Direction (°)**
	0.00	0.00	0.00	283.95

Plan Sections

Measured Depth (ft)	Inclination (°)	Azimuth (°)	Vertical Depth (ft)	+N/-S (ft)	+E/-W (ft)	Dogleg Rate (°/100ft)	Build Rate (°/100ft)	Turn Rate (°/100ft)	TFO (°)	Target
0.00	0.00	0.00	0.00	0.00	0.00	0.00	0.00	0.00	0.00	
1,050.00	0.00	0.00	1,050.00	0.00	0.00	0.00	0.00	0.00	0.00	
1,580.28	15.91	283.95	1,573.49	17.63	-70.99	3.00	3.00	0.00	283.95	
4,822.24	15.91	283.95	4,691.30	231.88	-933.39	0.00	0.00	0.00	0.00	
5,276.77	0.00	0.00	5,140.00	246.99	-994.24	3.50	-3.50	0.00	180.00	PP 6-26D-12-16 Targ
7,710.77	0.00	0.00	7,574.00	246.99	-994.24	0.00	0.00	0.00	0.00	

CONFIDENTIAL

RECEIVED: June 10, 2014

Planning Report

Scientific Drilling

Database:	Grand Junction District	**Local Co-ordinate Reference:**	Well Peters Point UF 6-26D-12-16 - Slot G
Company:	EnerVest Operating LLC	**TVD Reference:**	GL 7097' & RKB 24' @ 7121.00ft (Patterson 306)
Project:	Carbon County, UT NAD27	**MD Reference:**	GL 7097' & RKB 24' @ 7121.00ft (Patterson 306)
Site:	Peters Point NE 26 Pad	**North Reference:**	True
Well:	Peters Point UF 6-26D-12-16	**Survey Calculation Method:**	Minimum Curvature
Wellbore:	OH		
Design:	Plan #1		

Planned Survey

Measured Depth (ft)	Inclination (°)	Azimuth (°)	Vertical Depth (ft)	+N/-S (ft)	+E/-W (ft)	Vertical Section (ft)	Dogleg Rate (°/100ft)	Build Rate (°/100ft)	Turn Rate (°/100ft)
0.00	0.00	0.00	0.00	0.00	0.00	0.00	0.00	0.00	0.00
100.00	0.00	0.00	100.00	0.00	0.00	0.00	0.00	0.00	0.00
200.00	0.00	0.00	200.00	0.00	0.00	0.00	0.00	0.00	0.00
300.00	0.00	0.00	300.00	0.00	0.00	0.00	0.00	0.00	0.00
400.00	0.00	0.00	400.00	0.00	0.00	0.00	0.00	0.00	0.00
500.00	0.00	0.00	500.00	0.00	0.00	0.00	0.00	0.00	0.00
600.00	0.00	0.00	600.00	0.00	0.00	0.00	0.00	0.00	0.00
700.00	0.00	0.00	700.00	0.00	0.00	0.00	0.00	0.00	0.00
800.00	0.00	0.00	800.00	0.00	0.00	0.00	0.00	0.00	0.00
900.00	0.00	0.00	900.00	0.00	0.00	0.00	0.00	0.00	0.00
1,000.00	0.00	0.00	1,000.00	0.00	0.00	0.00	0.00	0.00	0.00
1,050.00	0.00	0.00	1,050.00	0.00	0.00	0.00	0.00	0.00	0.00
1,100.00	1.50	283.95	1,099.99	0.16	-0.64	0.65	3.00	3.00	0.00
1,200.00	4.50	283.95	1,199.85	1.42	-5.71	5.89	3.00	3.00	0.00
1,300.00	7.50	283.95	1,299.29	3.94	-15.86	16.34	3.00	3.00	0.00
1,400.00	10.50	283.95	1,398.04	7.71	-31.04	31.98	3.00	3.00	0.00
1,500.00	13.50	283.95	1,495.85	12.72	-51.21	52.77	3.00	3.00	0.00
1,580.28	15.91	283.95	1,573.49	17.63	-70.99	73.14	3.00	3.00	0.00
1,600.00	15.91	283.95	1,592.46	18.94	-76.23	78.55	0.00	0.00	0.00
1,700.00	15.91	283.95	1,688.63	25.55	-102.83	105.96	0.00	0.00	0.00
1,800.00	15.91	283.95	1,784.80	32.16	-129.44	133.37	0.00	0.00	0.00
1,900.00	15.91	283.95	1,880.97	38.76	-156.04	160.78	0.00	0.00	0.00
2,000.00	15.91	283.95	1,977.14	45.37	-182.64	188.19	0.00	0.00	0.00
2,100.00	15.91	283.95	2,073.31	51.98	-209.24	215.60	0.00	0.00	0.00
2,200.00	15.91	283.95	2,169.48	58.59	-235.84	243.01	0.00	0.00	0.00
2,300.00	15.91	283.95	2,265.65	65.20	-262.44	270.42	0.00	0.00	0.00
2,400.00	15.91	283.95	2,361.82	71.81	-289.04	297.83	0.00	0.00	0.00
2,500.00	15.91	283.95	2,457.99	78.41	-315.64	325.24	0.00	0.00	0.00
2,600.00	15.91	283.95	2,554.16	85.02	-342.25	352.65	0.00	0.00	0.00
2,700.00	15.91	283.95	2,650.33	91.63	-368.85	380.06	0.00	0.00	0.00
2,800.00	15.91	283.95	2,746.50	98.24	-395.45	407.47	0.00	0.00	0.00
2,900.00	15.91	283.95	2,842.67	104.85	-422.05	434.88	0.00	0.00	0.00
3,000.00	15.91	283.95	2,938.84	111.46	-448.65	462.29	0.00	0.00	0.00
3,100.00	15.91	283.95	3,035.01	118.06	-475.25	489.70	0.00	0.00	0.00
3,200.00	15.91	283.95	3,131.18	124.67	-501.85	517.11	0.00	0.00	0.00
3,210.21	15.91	283.95	3,141.00	125.35	-504.57	519.91	0.00	0.00	0.00
Wasatch									
3,300.00	15.91	283.95	3,227.35	131.28	-528.45	544.52	0.00	0.00	0.00
3,400.00	15.91	283.95	3,323.52	137.89	-555.06	571.93	0.00	0.00	0.00
3,500.00	15.91	283.95	3,419.69	144.50	-581.66	599.34	0.00	0.00	0.00
3,600.00	15.91	283.95	3,515.86	151.11	-608.26	626.75	0.00	0.00	0.00
3,700.00	15.91	283.95	3,612.03	157.71	-634.86	654.16	0.00	0.00	0.00
3,800.00	15.91	283.95	3,708.20	164.32	-661.46	681.57	0.00	0.00	0.00
3,900.00	15.91	283.95	3,804.37	170.93	-688.06	708.98	0.00	0.00	0.00
4,000.00	15.91	283.95	3,900.54	177.54	-714.66	736.39	0.00	0.00	0.00
4,100.00	15.91	283.95	3,996.71	184.15	-741.26	763.80	0.00	0.00	0.00
4,200.00	15.91	283.95	4,092.88	190.76	-767.87	791.21	0.00	0.00	0.00
4,300.00	15.91	283.95	4,189.05	197.36	-794.47	818.62	0.00	0.00	0.00
4,400.00	15.91	283.95	4,285.22	203.97	-821.07	846.02	0.00	0.00	0.00
4,500.00	15.91	283.95	4,381.39	210.58	-847.67	873.43	0.00	0.00	0.00
4,600.00	15.91	283.95	4,477.56	217.19	-874.27	900.84	0.00	0.00	0.00
4,700.00	15.91	283.95	4,573.73	223.80	-900.87	928.25	0.00	0.00	0.00

CONFIDENTIAL

RECEIVED: June 10, 2014

Planning Report

Scientific Drilling

Database:	Grand Junction District	**Local Co-ordinate Reference:**	Well Peters Point UF 6-26D-12-16 - Slot G
Company:	EnerVest Operating LLC	**TVD Reference:**	GL 7097' & RKB 24' @ 7121.00ft (Patterson 306)
Project:	Carbon County, UT NAD27	**MD Reference:**	GL 7097' & RKB 24' @ 7121.00ft (Patterson 306)
Site:	Peters Point NE 26 Pad	**North Reference:**	True
Well:	Peters Point UF 6-26D-12-16	**Survey Calculation Method:**	Minimum Curvature
Wellbore:	OH		
Design:	Plan #1		

Planned Survey

Measured Depth (ft)	Inclination (°)	Azimuth (°)	Vertical Depth (ft)	+N/-S (ft)	+E/-W (ft)	Vertical Section (ft)	Dogleg Rate (°/100ft)	Build Rate (°/100ft)	Turn Rate (°/100ft)
4,800.00	15.91	283.95	4,669.90	230.41	-927.47	955.66	0.00	0.00	0.00
4,822.24	15.91	283.95	4,691.30	231.88	-933.39	961.76	0.00	0.00	0.00
4,900.00	13.19	283.95	4,766.55	236.58	-952.34	981.29	3.50	-3.50	0.00
5,000.00	9.69	283.95	4,864.55	241.36	-971.58	1,001.12	3.50	-3.50	0.00
5,100.00	6.19	283.95	4,963.58	244.69	-984.98	1,014.92	3.50	-3.50	0.00
5,200.00	2.69	283.95	5,063.26	246.56	-992.49	1,022.66	3.50	-3.50	0.00
5,276.77	0.00	0.00	5,140.00	246.99	-994.24	1,024.46	3.50	-3.50	99.07
North Hhorn - PP 6-26D-12-16 Target									
5,300.00	0.00	0.00	5,163.23	246.99	-994.24	1,024.46	0.00	0.00	0.00
5,400.00	0.00	0.00	5,263.23	246.99	-994.24	1,024.46	0.00	0.00	0.00
5,500.00	0.00	0.00	5,363.23	246.99	-994.24	1,024.46	0.00	0.00	0.00
5,600.00	0.00	0.00	5,463.23	246.99	-994.24	1,024.46	0.00	0.00	0.00
5,700.00	0.00	0.00	5,563.23	246.99	-994.24	1,024.46	0.00	0.00	0.00
5,800.00	0.00	0.00	5,663.23	246.99	-994.24	1,024.46	0.00	0.00	0.00
5,900.00	0.00	0.00	5,763.23	246.99	-994.24	1,024.46	0.00	0.00	0.00
6,000.00	0.00	0.00	5,863.23	246.99	-994.24	1,024.46	0.00	0.00	0.00
6,100.00	0.00	0.00	5,963.23	246.99	-994.24	1,024.46	0.00	0.00	0.00
6,200.00	0.00	0.00	6,063.23	246.99	-994.24	1,024.46	0.00	0.00	0.00
6,300.00	0.00	0.00	6,163.23	246.99	-994.24	1,024.46	0.00	0.00	0.00
6,400.00	0.00	0.00	6,263.23	246.99	-994.24	1,024.46	0.00	0.00	0.00
6,500.00	0.00	0.00	6,363.23	246.99	-994.24	1,024.46	0.00	0.00	0.00
6,600.00	0.00	0.00	6,463.23	246.99	-994.24	1,024.46	0.00	0.00	0.00
6,700.00	0.00	0.00	6,563.23	246.99	-994.24	1,024.46	0.00	0.00	0.00
6,800.00	0.00	0.00	6,663.23	246.99	-994.24	1,024.46	0.00	0.00	0.00
6,857.77	0.00	0.00	6,721.00	246.99	-994.24	1,024.46	0.00	0.00	0.00
Dark Canyon									
6,900.00	0.00	0.00	6,763.23	246.99	-994.24	1,024.46	0.00	0.00	0.00
7,000.00	0.00	0.00	6,863.23	246.99	-994.24	1,024.46	0.00	0.00	0.00
7,060.77	0.00	0.00	6,924.00	246.99	-994.24	1,024.46	0.00	0.00	0.00
Price River									
7,100.00	0.00	0.00	6,963.23	246.99	-994.24	1,024.46	0.00	0.00	0.00
7,200.00	0.00	0.00	7,063.23	246.99	-994.24	1,024.46	0.00	0.00	0.00
7,300.00	0.00	0.00	7,163.23	246.99	-994.24	1,024.46	0.00	0.00	0.00
7,400.00	0.00	0.00	7,263.23	246.99	-994.24	1,024.46	0.00	0.00	0.00
7,500.00	0.00	0.00	7,363.23	246.99	-994.24	1,024.46	0.00	0.00	0.00
7,600.00	0.00	0.00	7,463.23	246.99	-994.24	1,024.46	0.00	0.00	0.00
7,700.00	0.00	0.00	7,563.23	246.99	-994.24	1,024.46	0.00	0.00	0.00
7,710.77	0.00	0.00	7,574.00	246.99	-994.24	1,024.46	0.00	0.00	0.00

Design Targets

Target Name - hit/miss target - Shape	Dip Angle (°)	Dip Dir. (°)	TVD (ft)	+N/-S (ft)	+E/-W (ft)	Northing (usft)	Easting (usft)	Latitude	Longitude
PP 6-26D-12-16 Target - plan hits target center - Point	0.00	0.00	5,140.00	246.99	-994.24	517,871.82	2,395,538.35	39° 44' 47.890 N	110° 5' 35.549 W

CONFIDENTIAL

RECEIVED: June 10, 2014

Planning Report

Scientific Drilling

Database:	Grand Junction District	**Local Co-ordinate Reference:**	Well Peters Point UF 6-26D-12-16 - Slot G
Company:	EnerVest Operating LLC	**TVD Reference:**	GL 7097' & RKB 24' @ 7121.00ft (Patterson 306)
Project:	Carbon County, UT NAD27	**MD Reference:**	GL 7097' & RKB 24' @ 7121.00ft (Patterson 306)
Site:	Peters Point NE 26 Pad	**North Reference:**	True
Well:	Peters Point UF 6-26D-12-16	**Survey Calculation Method:**	Minimum Curvature
Wellbore:	OH		
Design:	Plan #1		

Formations

Measured Depth (ft)	Vertical Depth (ft)	Name	Lithology	Dip (°)	Dip Direction (°)
3,210.21	3,141.00	Wasatch		0.00	
5,276.77	5,140.00	North Hhorn		0.00	
6,857.77	6,721.00	Dark Canyon		0.00	
7,060.77	6,924.00	Price River		0.00	

CONFIDENTIAL

RECEIVED: June 10, 2014

API Well Number: 43007503740000

EnerVest Operating LLC

Carbon County, UT NAD27
Peters Point NE 26 Pad
Peters Point UF 6-26D-12-16

OH
Plan #1

CONFIDENTIAL

Anticollision Report

02 June, 2014

Scientific Drilling

www.scientificdrilling.com

RECEIVED: June 10, 2014

API Well Number: 43007503740000

Anticollision Report

Scientific Drilling

Company:	EnerVest Operating LLC	**Local Co-ordinate Reference:**	Well Peters Point UF 6-26D-12-16 - Slot G
Project:	Carbon County, UT NAD27	**TVD Reference:**	GL 7097' & RKB 24' @ 7121.00ft (Patterson 306)
Reference Site:	Peters Point NE 26 Pad	**MD Reference:**	GL 7097' & RKB 24' @ 7121.00ft (Patterson 306)
Site Error:	0.00 ft	**North Reference:**	True
Reference Well:	Peters Point UF 6-26D-12-16	**Survey Calculation Method:**	Minimum Curvature
Well Error:	0.00 ft	**Output errors are at**	2.00 sigma
Reference Wellbore	OH	**Database:**	Grand Junction District
Reference Design:	Plan #1	**Offset TVD Reference:**	Offset Datum

Reference Plan #1

Filter type:	NO GLOBAL FILTER: Using user defined selection & filtering criteria		
Interpolation Method:	MD Interval 100.00ft	**Error Model:**	Systematic Ellipse
Depth Range:	Unlimited	**Scan Method:**	Closest Approach 3D
Results Limited by:	Maximum center-center distance of 2,210.21 ft	**Error Surface:**	Elliptical Conic
Warning Levels Evaluated at:	2.00 **Sigma**	**Casing Method:**	Not applied

Survey Tool Program **Date** 6/2/2014

From (ft)	To (ft)	Survey (Wellbore)	Tool Name	Description
0.00	7,710.77	Plan #1 (OH)	MWD SDI	MWD - Standard ver 1.0.1

Summary

Site Name / Offset Well - Wellbore - Design	Reference Measured Depth (ft)	Offset Measured Depth (ft)	Distance Between Centres (ft)	Distance Between Ellipses (ft)	Separation Factor	Warning
Peters Point NE 26 Pad						
Peters Point UF 1-26D-12-16 - OH - Plan #1	1,000.00	1,000.00	31.83	27.62	7.550	CC
Peters Point UF 1-26D-12-16 - OH - Plan #1	1,028.86	1,028.86	31.94	27.59	7.350	ES
Peters Point UF 1-26D-12-16 - OH - Plan #1	1,100.00	1,099.84	32.55	27.90	6.990	SF
Peters Point UF 2-26D-12-16 - OH - Plan #1	1,000.00	1,000.00	24.05	19.83	5.703	CC
Peters Point UF 2-26D-12-16 - OH - Plan #1	1,100.00	1,100.26	24.38	19.72	5.232	ES, SF
Peters Point UF 3-26D-12-16 - OH - Plan #1	1,000.00	1,000.00	16.05	11.83	3.806	CC
Peters Point UF 3-26D-12-16 - OH - Plan #1	1,100.00	1,100.39	16.06	11.40	3.447	ES
Peters Point UF 3-26D-12-16 - OH - Plan #1	1,200.00	1,201.04	16.68	11.60	3.286	SF
Peters Point UF 4-26D-12-16 - OH - Plan #1	1,043.78	1,043.78	7.13	2.72	1.617	CC, ES
Peters Point UF 4-26D-12-16 - OH - Plan #1	1,200.00	1,199.40	7.94	2.87	1.566	SF
Peters Point UF 5-26D-12-16 - OH - Plan #1	1,000.00	1,000.00	8.02	3.80	1.901	CC
Peters Point UF 5-26D-12-16 - OH - Plan #1	1,200.00	1,200.53	8.40	3.34	1.660	ES, SF
Peters Point UF 7-26D-12-16 - OH - Plan #1	1,000.00	1,000.00	40.09	35.87	9.508	CC
Peters Point UF 7-26D-12-16 - OH - Plan #1	1,028.58	1,028.58	40.19	35.85	9.253	ES
Peters Point UF 7-26D-12-16 - OH - Plan #1	1,100.00	1,099.76	40.84	36.18	8.771	SF
Peters Point UF 8-26D-12-16 - OH - Plan #1	1,000.00	1,000.00	48.11	43.89	11.409	CC
Peters Point UF 8-26D-12-16 - OH - Plan #1	1,028.07	1,028.07	48.20	43.86	11.103	ES
Peters Point UF 8-26D-12-16 - OH - Plan #1	1,100.00	1,099.09	49.17	44.52	10.571	SF

Offset Design Peters Point NE 26 Pad - Peters Point UF 1-26D-12-16 - OH - Plan #1

Survey Program: 0-MWD SDI

Offset Site Error: 0.00 ft

Offset Well Error: 0.00 ft

Reference Measured Depth (ft)	Reference Vertical Depth (ft)	Offset Measured Depth (ft)	Offset Vertical Depth (ft)	Semi Major Axis Reference (ft)	Semi Major Axis Offset (ft)	Highside Toolface (°)	Offset Wellbore Centre +N/-S (ft)	Offset Wellbore Centre +E/-W (ft)	Distance Between Centres (ft)	Distance Between Ellipses (ft)	Minimum Separation (ft)	Separation Factor	Warning
0.00	0.00	0.00	0.00	0.00	0.00	126.51	-18.94	25.59	31.83				
100.00	100.00	100.00	100.00	0.09	0.09	126.51	-18.94	25.59	31.83	31.66	0.17	186.361	
200.00	200.00	200.00	200.00	0.31	0.31	126.51	-18.94	25.59	31.83	31.21	0.62	51.317	
300.00	300.00	300.00	300.00	0.53	0.53	126.51	-18.94	25.59	31.83	30.76	1.07	29.755	
400.00	400.00	400.00	400.00	0.76	0.76	126.51	-18.94	25.59	31.83	30.32	1.52	20.952	
500.00	500.00	500.00	500.00	0.98	0.98	126.51	-18.94	25.59	31.83	29.87	1.97	16.168	
600.00	600.00	600.00	600.00	1.21	1.21	126.51	-18.94	25.59	31.83	29.42	2.42	13.163	
700.00	700.00	700.00	700.00	1.43	1.43	126.51	-18.94	25.59	31.83	28.97	2.87	11.100	

CC - Min centre to center distance or covergent point, SF - min separation factor, ES - min ellipse separation

CONFIDENTIAL

RECEIVED: June 10, 2014

Anticollision Report

Scientific Drilling

Company:	EnerVest Operating LLC	**Local Co-ordinate Reference:**	Well Peters Point UF 6-26D-12-16 - Slot G
Project:	Carbon County, UT NAD27	**TVD Reference:**	GL 7097' & RKB 24' @ 7121.00ft (Patterson 306)
Reference Site:	Peters Point NE 26 Pad	**MD Reference:**	GL 7097' & RKB 24' @ 7121.00ft (Patterson 306)
Site Error:	0.00 ft	**North Reference:**	True
Reference Well:	Peters Point UF 6-26D-12-16	**Survey Calculation Method:**	Minimum Curvature
Well Error:	0.00 ft	**Output errors are at**	2.00 sigma
Reference Wellbore	OH	**Database:**	Grand Junction District
Reference Design:	Plan #1	**Offset TVD Reference:**	Offset Datum

Offset Design Peters Point NE 26 Pad - Peters Point UF 1-26D-12-16 - OH - Plan #1

Offset Site Error: 0.00 ft

Survey Program: 0-MWD SDI

Offset Well Error: 0.00 ft

Reference Measured Depth (ft)	Reference Vertical Depth (ft)	Offset Measured Depth (ft)	Offset Vertical Depth (ft)	Semi Major Axis Reference (ft)	Semi Major Axis Offset (ft)	Highside Toolface (°)	Offset Wellbore Centre +N/-S (ft)	Offset Wellbore Centre +E/-W (ft)	Distance Between Centres (ft)	Distance Between Ellipses (ft)	Minimum Separation (ft)	Separation Factor	Warning
800.00	800.00	800.00	800.00	1.66	1.66	126.51	-18.94	25.59	31.83	28.52	3.32	9.596	
900.00	900.00	900.00	900.00	1.88	1.88	126.51	-18.94	25.59	31.83	28.07	3.77	8.451	
1,000.00	1,000.00	1,000.00	1,000.00	2.11	2.11	126.51	-18.94	25.59	31.83	27.62	4.22	7.550	CC
1,028.86	1,028.86	1,028.86	1,028.86	2.17	2.17	-157.52	-18.94	25.59	31.94	27.59	4.34	7.350	ES
1,100.00	1,099.99	1,099.84	1,099.84	2.33	2.33	-159.01	-18.48	26.05	32.55	27.90	4.66	6.990	SF
1,200.00	1,199.85	1,198.91	1,198.76	2.54	2.55	-169.20	-14.88	29.73	39.03	33.96	5.07	7.702	
1,300.00	1,299.29	1,296.16	1,295.47	2.76	2.77	178.62	-7.85	36.90	54.19	48.72	5.47	9.912	
1,400.00	1,398.04	1,390.47	1,388.67	3.02	3.01	169.65	2.25	47.20	78.99	73.12	5.86	13.471	
1,500.00	1,495.85	1,480.89	1,477.24	3.33	3.28	163.86	14.95	60.15	112.93	106.67	6.26	18.037	
1,600.00	1,592.46	1,566.67	1,560.39	3.71	3.58	160.15	29.69	75.18	155.15	148.47	6.68	23.228	
1,700.00	1,688.63	1,648.60	1,638.85	4.14	3.92	157.70	46.20	92.02	202.17	195.00	7.18	28.171	
1,800.00	1,784.80	1,727.18	1,713.08	4.61	4.29	155.67	64.23	110.42	252.39	244.69	7.70	32.793	
1,900.00	1,880.97	1,800.00	1,780.87	5.09	4.68	153.99	82.84	129.39	305.67	297.44	8.23	37.162	
2,000.00	1,977.14	1,874.14	1,848.80	5.60	5.16	152.44	103.63	150.59	361.81	353.02	8.80	41.133	
2,100.00	2,073.31	1,942.55	1,910.41	6.11	5.64	151.13	124.44	171.82	420.70	411.33	9.37	44.904	
2,200.00	2,169.48	2,000.00	1,961.31	6.64	6.06	150.10	143.10	190.84	482.22	472.31	9.91	48.641	
2,300.00	2,265.65	2,069.57	2,021.82	7.17	6.65	148.94	167.11	215.34	545.99	535.46	10.53	51.828	
2,400.00	2,361.82	2,128.38	2,071.98	7.71	7.18	148.01	188.60	237.26	612.08	600.95	11.12	55.022	
2,500.00	2,457.99	2,184.22	2,118.71	8.26	7.72	147.18	210.00	259.08	680.25	668.53	11.71	58.073	
2,600.00	2,554.16	2,237.21	2,162.22	8.81	8.26	146.43	231.19	280.69	750.35	738.05	12.31	60.976	
2,700.00	2,650.33	2,288.23	2,203.29	9.36	8.79	145.74	252.37	302.29	822.26	809.37	12.89	63.771	
2,800.00	2,746.50	2,356.30	2,257.60	9.91	9.55	144.91	281.10	331.59	895.01	881.44	13.57	65.966	
2,900.00	2,842.67	2,424.38	2,311.92	10.47	10.31	144.21	309.83	360.89	967.84	953.60	14.24	67.966	
3,000.00	2,938.84	2,492.45	2,366.24	11.03	11.08	143.60	338.56	390.19	1,040.72	1,025.81	14.92	69.769	
3,100.00	3,035.01	2,560.52	2,420.56	11.59	11.85	143.07	367.29	419.49	1,113.66	1,098.06	15.60	71.386	
3,200.00	3,131.18	2,628.60	2,474.87	12.15	12.64	142.61	396.01	448.79	1,186.63	1,170.35	16.29	72.864	
3,300.00	3,227.35	2,696.67	2,529.19	12.72	13.42	142.20	424.74	478.09	1,259.64	1,242.66	16.97	74.214	
3,400.00	3,323.52	2,764.75	2,583.51	13.28	14.22	141.83	453.47	507.39	1,332.67	1,315.00	17.67	75.437	
3,500.00	3,419.69	2,832.82	2,637.82	13.85	15.01	141.51	482.20	536.69	1,405.72	1,387.36	18.36	76.564	
3,600.00	3,515.86	2,900.90	2,692.14	14.41	15.81	141.21	510.93	565.99	1,478.80	1,459.74	19.06	77.603	
3,700.00	3,612.03	2,968.97	2,746.46	14.98	16.61	140.94	539.66	595.29	1,551.89	1,532.13	19.76	78.554	
3,800.00	3,708.20	3,037.04	2,800.77	15.55	17.41	140.70	568.39	624.59	1,625.00	1,604.54	20.46	79.437	
3,900.00	3,804.37	3,105.12	2,855.09	16.12	18.21	140.48	597.11	653.89	1,698.12	1,676.96	21.16	80.257	
4,000.00	3,900.54	3,173.19	2,909.41	16.69	19.02	140.27	625.84	683.19	1,771.24	1,749.38	21.86	81.015	
4,100.00	3,996.71	3,241.27	2,963.73	17.26	19.83	140.08	654.57	712.49	1,844.38	1,821.82	22.57	81.722	
4,200.00	4,092.88	3,309.34	3,018.04	17.83	20.63	139.91	683.30	741.79	1,917.53	1,894.26	23.28	82.383	
4,300.00	4,189.05	3,377.42	3,072.36	18.40	21.44	139.75	712.03	771.09	1,990.69	1,966.70	23.98	82.999	
4,400.00	4,285.22	3,445.49	3,126.68	18.97	22.25	139.60	740.76	800.39	2,063.85	2,039.16	24.69	83.576	
4,500.00	4,381.39	3,513.57	3,180.99	19.54	23.06	139.46	769.48	829.69	2,137.02	2,111.61	25.40	84.119	
4,600.00	4,477.56	3,581.64	3,235.31	20.11	23.88	139.33	798.21	858.98	2,210.19	2,184.08	26.12	84.628	

CONFIDENTIAL

CC - Min centre to center distance or covergent point, SF - min separation factor, ES - min ellipse separation

RECEIVED: June 10, 2014

Anticollision Report

Scientific Drilling

Company:	EnerVest Operating LLC	**Local Co-ordinate Reference:**	Well Peters Point UF 6-26D-12-16 - Slot G
Project:	Carbon County, UT NAD27	**TVD Reference:**	GL 7097' & RKB 24' @ 7121.00ft (Patterson 306)
Reference Site:	Peters Point NE 26 Pad	**MD Reference:**	GL 7097' & RKB 24' @ 7121.00ft (Patterson 306)
Site Error:	0.00 ft	**North Reference:**	True
Reference Well:	Peters Point UF 6-26D-12-16	**Survey Calculation Method:**	Minimum Curvature
Well Error:	0.00 ft	**Output errors are at**	2.00 sigma
Reference Wellbore	OH	**Database:**	Grand Junction District
Reference Design:	Plan #1	**Offset TVD Reference:**	Offset Datum

Offset Design Peters Point NE 26 Pad - Peters Point UF 2-26D-12-16 - OH - Plan #1

Offset Site Error: 0.00 ft

Survey Program: 0-MWD SDI

Offset Well Error: 0.00 ft

Reference Measured Depth (ft)	Reference Vertical Depth (ft)	Offset Measured Depth (ft)	Offset Vertical Depth (ft)	Semi Major Axis Reference (ft)	Semi Major Axis Offset (ft)	Highside Toolface (°)	Offset Wellbore Centre +N/-S (ft)	Offset Wellbore Centre +E/-W (ft)	Distance Between Centres (ft)	Distance Between Ellipses (ft)	Minimum Separation (ft)	Separation Factor	Warning
0.00	0.00	0.00	0.00	0.00	0.00	126.21	-14.21	19.40	24.05				
100.00	100.00	100.00	100.00	0.09	0.09	126.21	-14.21	19.40	24.05	23.88	0.17	140.767	
200.00	200.00	200.00	200.00	0.31	0.31	126.21	-14.21	19.40	24.05	23.43	0.62	38.762	
300.00	300.00	300.00	300.00	0.53	0.53	126.21	-14.21	19.40	24.05	22.98	1.07	22.475	
400.00	400.00	400.00	400.00	0.76	0.76	126.21	-14.21	19.40	24.05	22.53	1.52	15.826	
500.00	500.00	500.00	500.00	0.98	0.98	126.21	-14.21	19.40	24.05	22.08	1.97	12.213	
600.00	600.00	600.00	600.00	1.21	1.21	126.21	-14.21	19.40	24.05	21.63	2.42	9.943	
700.00	700.00	700.00	700.00	1.43	1.43	126.21	-14.21	19.40	24.05	21.18	2.87	8.384	
800.00	800.00	800.00	800.00	1.66	1.66	126.21	-14.21	19.40	24.05	20.73	3.32	7.248	
900.00	900.00	900.00	900.00	1.88	1.88	126.21	-14.21	19.40	24.05	20.28	3.77	6.383	
1,000.00	1,000.00	1,000.00	1,000.00	2.11	2.11	126.21	-14.21	19.40	24.05	19.83	4.22	5.703	CC
1,030.42	1,030.42	1,030.42	1,030.42	2.18	2.18	-157.85	-14.21	19.40	24.16	19.81	4.35	5.551	
1,100.00	1,099.99	1,100.26	1,100.25	2.33	2.33	-159.72	-13.56	19.52	24.38	19.72	4.66	5.232	ES, SF
1,200.00	1,199.85	1,200.39	1,200.23	2.54	2.56	-173.41	-8.38	20.47	27.96	22.88	5.08	5.507	
1,300.00	1,299.29	1,299.37	1,298.66	2.76	2.79	169.16	1.79	22.33	38.25	32.76	5.49	6.967	
1,400.00	1,398.04	1,396.48	1,394.58	3.02	3.03	156.41	16.62	25.05	56.89	50.97	5.92	9.605	
1,500.00	1,495.85	1,491.07	1,487.16	3.33	3.31	148.55	35.67	28.53	83.44	77.04	6.40	13.046	
1,600.00	1,592.46	1,582.61	1,575.73	3.71	3.63	143.73	58.37	32.69	117.04	110.11	6.93	16.886	
1,700.00	1,688.63	1,671.49	1,660.58	4.14	4.00	140.32	84.39	37.45	154.69	147.12	7.57	20.430	
1,800.00	1,784.80	1,757.81	1,741.72	4.61	4.43	137.24	113.34	42.75	195.18	186.91	8.27	23.605	
1,900.00	1,880.97	1,841.36	1,818.91	5.09	4.90	134.45	144.77	48.51	238.60	229.58	9.01	26.478	
2,000.00	1,977.14	1,924.41	1,894.26	5.60	5.43	131.91	179.11	54.79	284.83	275.03	9.80	29.073	
2,100.00	2,073.31	2,011.99	1,973.36	6.11	6.03	129.83	216.10	61.57	332.06	321.43	10.63	31.233	
2,200.00	2,169.48	2,099.58	2,052.46	6.64	6.66	128.26	253.10	68.34	379.55	368.06	11.48	33.050	
2,300.00	2,265.65	2,187.16	2,131.56	7.17	7.30	127.04	290.10	75.11	427.20	414.85	12.35	34.583	
2,400.00	2,361.82	2,274.75	2,210.66	7.71	7.96	126.07	327.09	81.89	474.98	461.75	13.23	35.895	
2,500.00	2,457.99	2,362.34	2,289.76	8.26	8.62	125.27	364.09	88.66	522.85	508.73	14.12	37.024	
2,600.00	2,554.16	2,449.92	2,368.86	8.81	9.30	124.60	401.08	95.43	570.78	555.77	15.02	38.004	
2,700.00	2,650.33	2,537.51	2,447.96	9.36	9.98	124.04	438.08	102.21	618.77	602.84	15.92	38.860	
2,800.00	2,746.50	2,625.10	2,527.06	9.91	10.67	123.56	475.07	108.98	666.79	649.96	16.83	39.614	
2,900.00	2,842.67	2,712.68	2,606.16	10.47	11.36	123.14	512.07	115.75	714.84	697.10	17.75	40.280	
3,000.00	2,938.84	2,800.27	2,685.26	11.03	12.05	122.78	549.07	122.53	762.92	744.26	18.67	40.874	
3,100.00	3,035.01	2,887.85	2,764.36	11.59	12.75	122.46	586.06	129.30	811.02	791.44	19.59	41.404	
3,200.00	3,131.18	2,975.44	2,843.46	12.15	13.45	122.17	623.06	136.07	859.14	838.63	20.51	41.881	
3,300.00	3,227.35	3,063.03	2,922.56	12.72	14.15	121.91	660.05	142.85	907.27	885.83	21.44	42.312	
3,400.00	3,323.52	3,150.61	3,001.66	13.28	14.85	121.68	697.05	149.62	955.42	933.04	22.37	42.703	
3,500.00	3,419.69	3,238.20	3,080.76	13.85	15.56	121.48	734.04	156.39	1,003.57	980.27	23.31	43.060	
3,600.00	3,515.86	3,325.79	3,159.86	14.41	16.26	121.29	771.04	163.17	1,051.74	1,027.50	24.24	43.386	
3,700.00	3,612.03	3,413.37	3,238.96	14.98	16.97	121.12	808.04	169.94	1,099.91	1,074.73	25.18	43.685	
3,800.00	3,708.20	3,500.96	3,318.06	15.55	17.68	120.96	845.03	176.71	1,148.09	1,121.97	26.12	43.960	
3,900.00	3,804.37	3,588.55	3,397.16	16.12	18.39	120.81	882.03	183.49	1,196.28	1,169.22	27.06	44.214	
4,000.00	3,900.54	3,676.13	3,476.26	16.69	19.10	120.68	919.02	190.26	1,244.47	1,216.47	28.00	44.449	
4,100.00	3,996.71	3,763.72	3,555.36	17.26	19.81	120.56	956.02	197.03	1,292.66	1,263.73	28.94	44.667	
4,200.00	4,092.88	3,851.30	3,634.46	17.83	20.52	120.44	993.01	203.81	1,340.87	1,310.98	29.88	44.870	
4,300.00	4,189.05	3,938.89	3,713.56	18.40	21.23	120.33	1,030.01	210.58	1,389.07	1,358.24	30.83	45.059	
4,400.00	4,285.22	4,026.48	3,792.65	18.97	21.95	120.23	1,067.01	217.35	1,437.28	1,405.50	31.77	45.236	
4,500.00	4,381.39	4,114.06	3,871.75	19.54	22.66	120.14	1,104.00	224.13	1,485.49	1,452.77	32.72	45.402	
4,600.00	4,477.56	4,201.65	3,950.85	20.11	23.37	120.05	1,141.00	230.90	1,533.70	1,500.04	33.67	45.557	
4,700.00	4,573.73	4,289.24	4,029.95	20.68	24.09	119.97	1,177.99	237.67	1,581.92	1,547.31	34.61	45.703	
4,800.00	4,669.90	4,376.82	4,109.05	21.25	24.80	119.89	1,214.99	244.45	1,630.14	1,594.58	35.56	45.840	
4,900.00	4,766.55	4,464.79	4,188.50	21.75	25.52	121.02	1,252.15	251.25	1,677.54	1,640.80	36.74	45.662	

CONFIDENTIAL

CC - Min centre to center distance or covergent point, SF - min separation factor, ES - min ellipse separation

RECEIVED: June 10, 2014

Anticollision Report

Scientific Drilling

Company:	EnerVest Operating LLC	**Local Co-ordinate Reference:**	Well Peters Point UF 6-26D-12-16 - Slot G
Project:	Carbon County, UT NAD27	**TVD Reference:**	GL 7097' & RKB 24' @ 7121.00ft (Patterson 306)
Reference Site:	Peters Point NE 26 Pad	**MD Reference:**	GL 7097' & RKB 24' @ 7121.00ft (Patterson 306)
Site Error:	0.00 ft	**North Reference:**	True
Reference Well:	Peters Point UF 6-26D-12-16	**Survey Calculation Method:**	Minimum Curvature
Well Error:	0.00 ft	**Output errors are at**	2.00 sigma
Reference Wellbore	OH	**Database:**	Grand Junction District
Reference Design:	Plan #1	**Offset TVD Reference:**	Offset Datum

Offset Design Peters Point NE 26 Pad - Peters Point UF 2-26D-12-16 - OH - Plan #1

Offset Site Error: 0.00 ft

Survey Program: 0-MWD SDI

Offset Well Error: 0.00 ft

Reference Measured Depth (ft)	Reference Vertical Depth (ft)	Offset Measured Depth (ft)	Offset Vertical Depth (ft)	Semi Major Axis Reference (ft)	Semi Major Axis Offset (ft)	Highside Toolface (°)	Offset Wellbore Centre +N/-S (ft)	Offset Wellbore Centre +E/-W (ft)	Distance Between Centres (ft)	Distance Between Ellipses (ft)	Minimum Separation (ft)	Separation Factor	Warning
5,000.00	4,864.55	4,553.83	4,268.91	22.09	26.24	122.19	1,289.75	258.13	1,722.24	1,684.40	37.84	45.511	
5,100.00	4,963.58	4,643.63	4,350.01	22.35	26.98	123.06	1,327.69	265.08	1,764.08	1,725.25	38.84	45.424	
5,200.00	5,063.26	4,733.86	4,431.50	22.53	27.71	123.67	1,365.80	272.06	1,803.03	1,763.32	39.71	45.408	
5,300.00	5,163.23	4,960.67	4,639.00	22.64	29.29	46.70	1,455.61	288.50	1,838.75	1,797.87	40.88	44.980	
5,400.00	5,263.23	5,596.89	5,263.23	22.75	31.12	44.84	1,555.28	306.75	1,845.04	1,802.84	42.20	43.717	
5,500.00	5,363.23	5,696.89	5,363.23	22.86	31.19	44.84	1,555.28	306.75	1,845.04	1,802.61	42.43	43.480	
5,600.00	5,463.23	5,796.89	5,463.23	22.98	31.27	44.84	1,555.28	306.75	1,845.04	1,802.37	42.67	43.241	
5,700.00	5,563.23	5,896.89	5,563.23	23.09	31.35	44.84	1,555.28	306.75	1,845.04	1,802.13	42.91	43.002	
5,800.00	5,663.23	5,996.89	5,663.23	23.21	31.43	44.84	1,555.28	306.75	1,845.04	1,801.89	43.15	42.762	
5,900.00	5,763.23	6,096.89	5,763.23	23.33	31.51	44.84	1,555.28	306.75	1,845.04	1,801.65	43.39	42.521	
6,000.00	5,863.23	6,196.89	5,863.23	23.45	31.59	44.84	1,555.28	306.75	1,845.04	1,801.40	43.64	42.280	
6,100.00	5,963.23	6,296.89	5,963.23	23.57	31.68	44.84	1,555.28	306.75	1,845.04	1,801.15	43.89	42.038	
6,200.00	6,063.23	6,396.89	6,063.23	23.69	31.76	44.84	1,555.28	306.75	1,845.04	1,800.90	44.14	41.796	
6,300.00	6,163.23	6,496.89	6,163.23	23.82	31.85	44.84	1,555.28	306.75	1,845.04	1,800.64	44.40	41.555	
6,400.00	6,263.23	6,596.89	6,263.23	23.94	31.94	44.84	1,555.28	306.75	1,845.04	1,800.38	44.66	41.313	
6,500.00	6,363.23	6,696.89	6,363.23	24.07	32.03	44.84	1,555.28	306.75	1,845.04	1,800.12	44.92	41.071	
6,600.00	6,463.23	6,796.89	6,463.23	24.20	32.12	44.84	1,555.28	306.75	1,845.04	1,799.85	45.19	40.829	
6,700.00	6,563.23	6,896.89	6,563.23	24.33	32.21	44.84	1,555.28	306.75	1,845.04	1,799.58	45.46	40.588	
6,800.00	6,663.23	6,996.89	6,663.23	24.46	32.31	44.84	1,555.28	306.75	1,845.04	1,799.31	45.73	40.347	
6,900.00	6,763.23	7,096.89	6,763.23	24.59	32.40	44.84	1,555.28	306.75	1,845.04	1,799.04	46.00	40.106	
7,000.00	6,863.23	7,196.89	6,863.23	24.73	32.50	44.84	1,555.28	306.75	1,845.04	1,798.76	46.28	39.866	
7,100.00	6,963.23	7,296.89	6,963.23	24.86	32.60	44.84	1,555.28	306.75	1,845.04	1,798.48	46.56	39.626	
7,200.00	7,063.23	7,396.89	7,063.23	25.00	32.70	44.84	1,555.28	306.75	1,845.04	1,798.20	46.84	39.387	
7,300.00	7,163.23	7,496.89	7,163.23	25.14	32.80	44.84	1,555.28	306.75	1,845.04	1,797.91	47.13	39.149	
7,400.00	7,263.23	7,596.89	7,263.23	25.28	32.90	44.84	1,555.28	306.75	1,845.04	1,797.63	47.42	38.912	
7,500.00	7,363.23	7,696.89	7,363.23	25.42	33.00	44.84	1,555.28	306.75	1,845.04	1,797.34	47.71	38.675	
7,600.00	7,463.23	7,796.89	7,463.23	25.56	33.10	44.84	1,555.28	306.75	1,845.04	1,797.04	48.00	38.439	
7,700.00	7,563.23	7,896.89	7,563.23	25.70	33.21	44.84	1,555.28	306.75	1,845.04	1,796.75	48.29	38.205	
7,710.77	7,574.00	7,907.66	7,574.00	25.72	33.22	44.84	1,555.28	306.75	1,845.04	1,796.72	48.33	38.179	

CONFIDENTIAL

RECEIVED: June 10, 2014

Anticollision Report

Scientific Drilling

Company:	EnerVest Operating LLC	**Local Co-ordinate Reference:**	Well Peters Point UF 6-26D-12-16 - Slot G
Project:	Carbon County, UT NAD27	**TVD Reference:**	GL 7097' & RKB 24' @ 7121.00ft (Patterson 306)
Reference Site:	Peters Point NE 26 Pad	**MD Reference:**	GL 7097' & RKB 24' @ 7121.00ft (Patterson 306)
Site Error:	0.00 ft	**North Reference:**	True
Reference Well:	Peters Point UF 6-26D-12-16	**Survey Calculation Method:**	Minimum Curvature
Well Error:	0.00 ft	**Output errors are at**	2.00 sigma
Reference Wellbore	OH	**Database:**	Grand Junction District
Reference Design:	Plan #1	**Offset TVD Reference:**	Offset Datum

Offset Design Peters Point NE 26 Pad - Peters Point UF 3-26D-12-16 - OH - Plan #1

Offset Site Error: 0.00 ft

Survey Program: 0-MWD SDI

Offset Well Error: 0.00 ft

Reference Measured Depth (ft)	Reference Vertical Depth (ft)	Offset Measured Depth (ft)	Offset Vertical Depth (ft)	Semi Major Axis Reference (ft)	Semi Major Axis Offset (ft)	Highside Toolface (°)	Offset Wellbore Centre +N/-S (ft)	Offset Wellbore Centre +E/-W (ft)	Distance Between Centres (ft)	Distance Between Ellipses (ft)	Minimum Separation (ft)	Separation Factor	Warning
0.00	0.00	0.00	0.00	0.00	0.00	124.57	-9.11	13.22	16.05				
100.00	100.00	100.00	100.00	0.09	0.09	124.57	-9.11	13.22	16.05	15.88	0.17	93.956	
200.00	200.00	200.00	200.00	0.31	0.31	124.57	-9.11	13.22	16.05	15.43	0.62	25.872	
300.00	300.00	300.00	300.00	0.53	0.53	124.57	-9.11	13.22	16.05	14.98	1.07	15.001	
400.00	400.00	400.00	400.00	0.76	0.76	124.57	-9.11	13.22	16.05	14.53	1.52	10.563	
500.00	500.00	500.00	500.00	0.98	0.98	124.57	-9.11	13.22	16.05	14.08	1.97	8.151	
600.00	600.00	600.00	600.00	1.21	1.21	124.57	-9.11	13.22	16.05	13.63	2.42	6.636	
700.00	700.00	700.00	700.00	1.43	1.43	124.57	-9.11	13.22	16.05	13.18	2.87	5.596	
800.00	800.00	800.00	800.00	1.66	1.66	124.57	-9.11	13.22	16.05	12.73	3.32	4.838	
900.00	900.00	900.00	900.00	1.88	1.88	124.57	-9.11	13.22	16.05	12.28	3.77	4.261	
1,000.00	1,000.00	1,000.00	1,000.00	2.11	2.11	124.57	-9.11	13.22	16.05	11.83	4.22	3.806	CC
1,051.77	1,051.77	1,051.78	1,051.78	2.22	2.22	-159.81	-9.11	13.22	16.38	11.93	4.45	3.683	
1,100.00	1,099.99	1,100.39	1,100.38	2.33	2.33	-161.13	-8.55	12.86	16.06	11.40	4.66	3.447	ES
1,200.00	1,199.85	1,201.04	1,200.88	2.54	2.56	-174.67	-4.08	10.00	16.68	11.60	5.07	3.286	SF
1,300.00	1,299.29	1,301.35	1,300.63	2.76	2.79	163.60	4.80	4.31	20.23	14.74	5.49	3.684	
1,400.00	1,398.04	1,401.10	1,399.13	3.02	3.05	144.89	18.00	-4.13	28.83	22.86	5.97	4.832	
1,500.00	1,495.85	1,500.08	1,495.93	3.33	3.35	133.09	35.36	-15.24	42.50	35.97	6.53	6.505	
1,600.00	1,592.46	1,598.10	1,590.61	3.71	3.71	126.02	56.68	-28.89	60.58	53.35	7.23	8.380	
1,700.00	1,688.63	1,695.14	1,682.94	4.14	4.14	119.90	81.80	-44.97	80.90	72.83	8.08	10.019	
1,800.00	1,784.80	1,790.88	1,772.43	4.61	4.66	113.63	110.42	-63.28	103.22	94.19	9.03	11.432	
1,900.00	1,880.97	1,884.86	1,858.53	5.09	5.26	107.65	142.15	-83.59	128.22	118.17	10.05	12.756	
2,000.00	1,977.14	1,976.70	1,940.76	5.60	5.93	102.18	176.57	-105.62	156.42	145.32	11.11	14.083	
2,100.00	2,073.31	2,066.40	2,019.10	6.11	6.67	97.28	213.36	-129.16	188.13	175.97	12.16	15.471	
2,200.00	2,169.48	2,159.48	2,099.46	6.64	7.50	93.21	252.91	-154.48	222.00	208.76	13.24	16.769	
2,300.00	2,265.65	2,252.55	2,179.83	7.17	8.36	90.22	292.46	-179.79	256.60	242.29	14.31	17.926	
2,400.00	2,361.82	2,345.63	2,260.19	7.71	9.23	87.93	332.02	-205.11	291.69	276.30	15.39	18.954	
2,500.00	2,457.99	2,438.70	2,340.55	8.26	10.12	86.13	371.57	-230.42	327.10	310.64	16.47	19.866	
2,600.00	2,554.16	2,531.78	2,420.91	8.81	11.02	84.68	411.12	-255.74	362.74	345.20	17.54	20.677	
2,700.00	2,650.33	2,624.86	2,501.27	9.36	11.93	83.49	450.67	-281.05	398.55	379.92	18.62	21.400	
2,800.00	2,746.50	2,717.93	2,581.63	9.91	12.84	82.50	490.23	-306.37	434.48	414.77	19.71	22.047	
2,900.00	2,842.67	2,811.01	2,661.99	10.47	13.76	81.65	529.78	-331.68	470.51	449.72	20.79	22.628	
3,000.00	2,938.84	2,904.08	2,742.35	11.03	14.68	80.93	569.33	-357.00	506.62	484.74	21.88	23.152	
3,100.00	3,035.01	2,997.16	2,822.71	11.59	15.61	80.30	608.89	-382.31	542.79	519.81	22.97	23.627	
3,200.00	3,131.18	3,090.23	2,903.07	12.15	16.53	79.75	648.44	-407.63	579.00	554.94	24.07	24.058	
3,300.00	3,227.35	3,183.31	2,983.43	12.72	17.46	79.27	687.99	-432.94	615.26	590.10	25.16	24.451	
3,400.00	3,323.52	3,276.38	3,063.79	13.28	18.40	78.83	727.54	-458.26	651.56	625.30	26.26	24.811	
3,500.00	3,419.69	3,369.46	3,144.15	13.85	19.33	78.45	767.10	-483.57	687.88	660.52	27.36	25.142	
3,600.00	3,515.86	3,462.54	3,224.51	14.41	20.27	78.10	806.65	-508.88	724.22	695.76	28.46	25.447	
3,700.00	3,612.03	3,555.61	3,304.87	14.98	21.20	77.79	846.20	-534.20	760.59	731.03	29.56	25.729	
3,800.00	3,708.20	3,648.69	3,385.23	15.55	22.14	77.50	885.76	-559.51	796.98	766.31	30.67	25.990	
3,900.00	3,804.37	3,741.76	3,465.59	16.12	23.08	77.24	925.31	-584.83	833.38	801.61	31.77	26.232	
4,000.00	3,900.54	3,834.84	3,545.95	16.69	24.02	77.00	964.86	-610.14	869.79	836.92	32.87	26.458	
4,100.00	3,996.71	3,927.91	3,626.31	17.26	24.96	76.78	1,004.42	-635.46	906.22	872.24	33.98	26.669	
4,200.00	4,092.88	4,020.99	3,706.67	17.83	25.90	76.58	1,043.97	-660.77	942.65	907.57	35.09	26.866	
4,300.00	4,189.05	4,114.06	3,787.03	18.40	26.84	76.39	1,083.52	-686.09	979.10	942.91	36.20	27.050	
4,400.00	4,285.22	4,207.14	3,867.39	18.97	27.79	76.22	1,123.07	-711.40	1,015.56	978.25	37.30	27.224	
4,500.00	4,381.39	4,300.22	3,947.75	19.54	28.73	76.06	1,162.63	-736.72	1,052.02	1,013.61	38.41	27.387	
4,600.00	4,477.56	4,393.29	4,028.11	20.11	29.67	75.91	1,202.18	-762.03	1,088.49	1,048.96	39.52	27.540	
4,700.00	4,573.73	4,486.37	4,108.47	20.68	30.62	75.76	1,241.73	-787.35	1,124.96	1,084.33	40.63	27.685	
4,800.00	4,669.90	4,579.44	4,188.83	21.25	31.56	75.63	1,281.29	-812.66	1,161.45	1,119.70	41.75	27.822	
4,900.00	4,766.55	4,672.28	4,268.99	21.75	32.50	76.47	1,320.74	-837.91	1,198.35	1,155.27	43.09	27.812	

CONFIDENTIAL

CC - Min centre to center distance or covergent point, SF - min separation factor, ES - min ellipse separation

RECEIVED: June 10, 2014

Anticollision Report

Scientific Drilling

Company:	EnerVest Operating LLC	**Local Co-ordinate Reference:**	Well Peters Point UF 6-26D-12-16 - Slot G
Project:	Carbon County, UT NAD27	**TVD Reference:**	GL 7097' & RKB 24' @ 7121.00ft (Patterson 306)
Reference Site:	Peters Point NE 26 Pad	**MD Reference:**	GL 7097' & RKB 24' @ 7121.00ft (Patterson 306)
Site Error:	0.00 ft	**North Reference:**	True
Reference Well:	Peters Point UF 6-26D-12-16	**Survey Calculation Method:**	Minimum Curvature
Well Error:	0.00 ft	**Output errors are at**	2.00 sigma
Reference Wellbore	OH	**Database:**	Grand Junction District
Reference Design:	Plan #1	**Offset TVD Reference:**	Offset Datum

Offset Design Peters Point NE 26 Pad - Peters Point UF 3-26D-12-16 - OH - Plan #1

Offset Site Error: 0.00 ft

Survey Program: 0-MWD SDI

Offset Well Error: 0.00 ft

Reference Measured Depth (ft)	Reference Vertical Depth (ft)	Offset Measured Depth (ft)	Offset Vertical Depth (ft)	Semi Major Axis Reference (ft)	Semi Major Axis Offset (ft)	Highside Toolface (°)	Offset Wellbore Centre +N/-S (ft)	Offset Wellbore Centre +E/-W (ft)	Distance Between Centres (ft)	Distance Between Ellipses (ft)	Minimum Separation (ft)	Separation Factor	Warning
5,000.00	4,864.55	4,764.15	4,348.31	22.09	33.43	77.39	1,359.78	-862.90	1,236.59	1,192.27	44.33	27.897	
5,100.00	4,963.58	4,943.63	4,506.02	22.35	34.99	77.45	1,431.82	-909.00	1,274.52	1,228.90	45.62	27.940	
5,200.00	5,063.26	5,222.70	4,766.89	22.53	36.60	76.83	1,514.52	-961.93	1,302.49	1,255.87	46.62	27.938	
5,300.00	5,163.23	5,524.04	5,062.80	22.64	37.56	0.12	1,560.56	-991.40	1,317.41	1,270.30	47.11	27.966	
5,400.00	5,263.23	5,724.68	5,263.23	22.75	37.77	-0.03	1,566.23	-995.03	1,319.23	1,271.86	47.37	27.849	
5,500.00	5,363.23	5,824.68	5,363.23	22.86	37.84	-0.03	1,566.23	-995.03	1,319.23	1,271.65	47.58	27.725	
5,600.00	5,463.23	5,924.68	5,463.23	22.98	37.91	-0.03	1,566.23	-995.03	1,319.23	1,271.43	47.80	27.599	
5,700.00	5,563.23	6,024.68	5,563.23	23.09	37.97	-0.03	1,566.23	-995.03	1,319.23	1,271.22	48.02	27.473	
5,800.00	5,663.23	6,124.68	5,663.23	23.21	38.04	-0.03	1,566.23	-995.03	1,319.23	1,270.99	48.24	27.347	
5,900.00	5,763.23	6,224.68	5,763.23	23.33	38.11	-0.03	1,566.23	-995.03	1,319.23	1,270.77	48.47	27.219	
6,000.00	5,863.23	6,324.68	5,863.23	23.45	38.18	-0.03	1,566.23	-995.03	1,319.23	1,270.54	48.70	27.092	
6,100.00	5,963.23	6,424.68	5,963.23	23.57	38.26	-0.03	1,566.23	-995.03	1,319.23	1,270.31	48.93	26.963	
6,200.00	6,063.23	6,524.68	6,063.23	23.69	38.33	-0.03	1,566.23	-995.03	1,319.23	1,270.07	49.16	26.834	
6,300.00	6,163.23	6,624.68	6,163.23	23.82	38.40	-0.03	1,566.23	-995.03	1,319.23	1,269.83	49.40	26.705	
6,400.00	6,263.23	6,724.68	6,263.23	23.94	38.48	-0.03	1,566.23	-995.03	1,319.23	1,269.59	49.64	26.576	
6,500.00	6,363.23	6,824.68	6,363.23	24.07	38.56	-0.03	1,566.23	-995.03	1,319.23	1,269.35	49.88	26.446	
6,600.00	6,463.23	6,924.68	6,463.23	24.20	38.63	-0.03	1,566.23	-995.03	1,319.23	1,269.10	50.13	26.316	
6,700.00	6,563.23	7,024.68	6,563.23	24.33	38.71	-0.03	1,566.23	-995.03	1,319.23	1,268.85	50.38	26.186	
6,800.00	6,663.23	7,124.68	6,663.23	24.46	38.79	-0.03	1,566.23	-995.03	1,319.23	1,268.60	50.63	26.055	
6,900.00	6,763.23	7,224.68	6,763.23	24.59	38.88	-0.03	1,566.23	-995.03	1,319.23	1,268.35	50.89	25.925	
7,000.00	6,863.23	7,324.68	6,863.23	24.73	38.96	-0.03	1,566.23	-995.03	1,319.23	1,268.09	51.14	25.794	
7,100.00	6,963.23	7,424.68	6,963.23	24.86	39.04	-0.03	1,566.23	-995.03	1,319.23	1,267.83	51.40	25.664	
7,200.00	7,063.23	7,524.68	7,063.23	25.00	39.13	-0.03	1,566.23	-995.03	1,319.23	1,267.57	51.67	25.533	
7,300.00	7,163.23	7,624.68	7,163.23	25.14	39.21	-0.03	1,566.23	-995.03	1,319.23	1,267.30	51.93	25.403	
7,400.00	7,263.23	7,724.68	7,263.23	25.28	39.30	-0.03	1,566.23	-995.03	1,319.23	1,267.03	52.20	25.272	
7,500.00	7,363.23	7,824.68	7,363.23	25.42	39.39	-0.03	1,566.23	-995.03	1,319.23	1,266.76	52.47	25.142	
7,600.00	7,463.23	7,924.68	7,463.23	25.56	39.48	-0.03	1,566.23	-995.03	1,319.23	1,266.49	52.74	25.012	
7,700.00	7,563.23	8,024.68	7,563.23	25.70	39.57	-0.03	1,566.23	-995.03	1,319.23	1,266.21	53.02	24.882	
7,710.77	7,574.00	8,035.45	7,574.00	25.72	39.58	-0.03	1,566.23	-995.03	1,319.23	1,266.18	53.05	24.868	

CONFIDENTIAL

RECEIVED: June 10, 2014

Anticollision Report

Scientific Drilling

Company:	EnerVest Operating LLC	**Local Co-ordinate Reference:**	Well Peters Point UF 6-26D-12-16 - Slot G
Project:	Carbon County, UT NAD27	**TVD Reference:**	GL 7097' & RKB 24' @ 7121.00ft (Patterson 306)
Reference Site:	Peters Point NE 26 Pad	**MD Reference:**	GL 7097' & RKB 24' @ 7121.00ft (Patterson 306)
Site Error:	0.00 ft	**North Reference:**	True
Reference Well:	Peters Point UF 6-26D-12-16	**Survey Calculation Method:**	Minimum Curvature
Well Error:	0.00 ft	**Output errors are at**	2.00 sigma
Reference Wellbore	OH	**Database:**	Grand Junction District
Reference Design:	Plan #1	**Offset TVD Reference:**	Offset Datum

Offset Design Peters Point NE 26 Pad - Peters Point UF 4-26D-12-16 - OH - Plan #1

Offset Site Error: 0.00 ft

Survey Program: 0-MWD SDI

Offset Well Error: 0.00 ft

Reference Measured Depth (ft)	Reference Vertical Depth (ft)	Offset Measured Depth (ft)	Offset Vertical Depth (ft)	Semi Major Axis Reference (ft)	Semi Major Axis Offset (ft)	Highside Toolface (°)	Offset Wellbore Centre +N/-S (ft)	Offset Wellbore Centre +E/-W (ft)	Distance Between Centres (ft)	Distance Between Ellipses (ft)	Minimum Separation (ft)	Separation Factor	Warning
0.00	0.00	0.00	0.00	0.00	0.00	-57.07	4.01	-6.19	7.37				
100.00	100.00	100.00	100.00	0.09	0.09	-57.07	4.01	-6.19	7.37	7.20	0.17	43.142	
200.00	200.00	200.00	200.00	0.31	0.31	-57.07	4.01	-6.19	7.37	6.75	0.62	11.880	
300.00	300.00	300.00	300.00	0.53	0.53	-57.07	4.01	-6.19	7.37	6.30	1.07	6.888	
400.00	400.00	400.00	400.00	0.76	0.76	-57.07	4.01	-6.19	7.37	5.85	1.52	4.850	
500.00	500.00	500.00	500.00	0.98	0.98	-57.07	4.01	-6.19	7.37	5.40	1.97	3.743	
600.00	600.00	600.00	600.00	1.21	1.21	-57.07	4.01	-6.19	7.37	4.95	2.42	3.047	
700.00	700.00	700.00	700.00	1.43	1.43	-57.07	4.01	-6.19	7.37	4.50	2.87	2.570	
800.00	800.00	800.00	800.00	1.66	1.66	-57.07	4.01	-6.19	7.37	4.05	3.32	2.221	
900.00	900.00	900.00	900.00	1.88	1.88	-57.07	4.01	-6.19	7.37	3.60	3.77	1.956	
1,000.00	1,000.00	1,000.00	1,000.00	2.11	2.11	-57.07	4.01	-6.19	7.37	3.15	4.22	1.748	
1,043.78	1,043.78	1,043.78	1,043.78	2.20	2.21	19.63	4.01	-6.19	7.13	2.72	4.41	1.617	CC, ES
1,100.00	1,099.99	1,099.81	1,099.80	2.33	2.33	20.74	4.37	-6.72	7.41	2.75	4.66	1.591	
1,200.00	1,199.85	1,199.40	1,199.24	2.54	2.55	33.96	7.30	-11.01	7.94	2.87	5.07	1.566	SF
1,300.00	1,299.29	1,298.91	1,298.21	2.76	2.78	53.74	13.15	-19.56	9.98	4.47	5.51	1.810	
1,400.00	1,398.04	1,398.30	1,396.37	3.02	3.03	69.98	21.88	-32.33	14.33	8.30	6.03	2.376	
1,500.00	1,495.85	1,497.52	1,493.44	3.33	3.34	80.11	33.46	-49.27	20.97	14.33	6.64	3.156	
1,600.00	1,592.46	1,596.53	1,589.10	3.71	3.71	85.96	47.84	-70.30	29.70	22.31	7.39	4.020	
1,700.00	1,688.63	1,695.21	1,683.00	4.14	4.16	84.80	64.94	-95.30	40.50	32.26	8.24	4.917	
1,800.00	1,784.80	1,793.11	1,774.50	4.61	4.70	79.23	84.58	-124.03	53.70	44.57	9.13	5.882	
1,900.00	1,880.97	1,889.73	1,862.94	5.09	5.34	72.48	106.54	-156.14	70.13	60.11	10.02	6.997	
2,000.00	1,977.14	1,984.63	1,947.76	5.60	6.07	66.04	130.53	-191.23	90.49	79.61	10.88	8.319	
2,100.00	2,073.31	2,077.38	2,028.54	6.11	6.89	60.42	156.25	-228.84	115.15	103.47	11.68	9.857	
2,200.00	2,169.48	2,167.64	2,104.93	6.64	7.79	55.74	183.38	-268.52	144.24	131.79	12.45	11.587	
2,300.00	2,265.65	2,255.13	2,176.73	7.17	8.75	51.89	211.58	-309.77	177.70	164.51	13.18	13.478	
2,400.00	2,361.82	2,339.61	2,243.82	7.71	9.76	48.73	240.56	-352.15	215.37	201.47	13.90	15.497	
2,500.00	2,457.99	2,420.94	2,306.20	8.26	10.81	46.13	270.01	-395.22	257.06	242.47	14.59	17.616	
2,600.00	2,554.16	2,500.00	2,364.66	8.81	11.90	43.95	300.04	-439.15	302.55	287.27	15.27	19.807	
2,700.00	2,650.33	2,573.74	2,417.16	9.36	12.99	42.17	329.27	-481.89	351.60	335.65	15.95	22.047	
2,800.00	2,746.50	2,650.50	2,469.84	9.91	14.17	40.56	360.78	-527.97	403.77	387.15	16.62	24.289	
2,900.00	2,842.67	2,734.83	2,527.30	10.47	15.50	39.14	395.62	-578.93	456.74	439.40	17.35	26.331	
3,000.00	2,938.84	2,819.17	2,584.77	11.03	16.85	38.01	430.45	-629.88	509.87	491.79	18.08	28.194	
3,100.00	3,035.01	2,903.50	2,642.24	11.59	18.20	37.10	465.29	-680.83	563.12	544.28	18.84	29.895	
3,200.00	3,131.18	2,987.83	2,699.70	12.15	19.56	36.34	500.13	-731.78	616.45	596.85	19.60	31.450	
3,300.00	3,227.35	3,072.17	2,757.17	12.72	20.92	35.71	534.97	-782.73	669.85	649.47	20.38	32.875	
3,400.00	3,323.52	3,156.50	2,814.63	13.28	22.29	35.16	569.81	-833.68	723.29	702.14	21.16	34.187	
3,500.00	3,419.69	3,240.83	2,872.10	13.85	23.66	34.69	604.64	-884.64	776.78	754.84	21.95	35.397	
3,600.00	3,515.86	3,325.17	2,929.57	14.41	25.04	34.29	639.48	-935.59	830.30	807.56	22.74	36.515	
3,700.00	3,612.03	3,409.50	2,987.03	14.98	26.42	33.93	674.32	-986.54	883.85	860.31	23.54	37.551	
3,800.00	3,708.20	3,493.83	3,044.50	15.55	27.80	33.61	709.16	-1,037.49	937.42	913.07	24.34	38.513	
3,900.00	3,804.37	3,578.17	3,101.96	16.12	29.18	33.32	744.00	-1,088.44	991.00	965.85	25.15	39.407	
4,000.00	3,900.54	3,662.50	3,159.43	16.69	30.57	33.07	778.83	-1,139.40	1,044.60	1,018.65	25.96	40.242	
4,100.00	3,996.71	3,746.83	3,216.90	17.26	31.95	32.84	813.67	-1,190.35	1,098.22	1,071.45	26.77	41.022	
4,200.00	4,092.88	3,831.17	3,274.36	17.83	33.34	32.63	848.51	-1,241.30	1,151.85	1,124.26	27.59	41.752	
4,300.00	4,189.05	3,915.50	3,331.83	18.40	34.73	32.44	883.35	-1,292.25	1,205.49	1,177.08	28.41	42.438	
4,400.00	4,285.22	3,999.83	3,389.30	18.97	36.12	32.27	918.19	-1,343.20	1,259.13	1,229.90	29.23	43.082	
4,500.00	4,381.39	4,084.17	3,446.76	19.54	37.51	32.11	953.03	-1,394.15	1,312.78	1,282.74	30.05	43.688	
4,600.00	4,477.56	4,168.50	3,504.23	20.11	38.91	31.96	987.86	-1,445.11	1,366.45	1,335.57	30.87	44.259	
4,700.00	4,573.73	4,252.83	3,561.69	20.68	40.30	31.82	1,022.70	-1,496.06	1,420.11	1,388.41	31.70	44.798	
4,800.00	4,669.90	4,337.17	3,619.16	21.25	41.69	31.70	1,057.54	-1,547.01	1,473.78	1,441.26	32.53	45.309	
4,900.00	4,766.55	4,420.60	3,676.01	21.75	43.07	32.50	1,092.01	-1,597.42	1,528.77	1,495.22	33.55	45.568	

CONFIDENTIAL

CC - Min centre to center distance or covergent point, SF - min separation factor, ES - min ellipse separation

RECEIVED: June 10, 2014

Anticollision Report

Scientific Drilling

Company:	EnerVest Operating LLC	**Local Co-ordinate Reference:**	Well Peters Point UF 6-26D-12-16 - Slot G
Project:	Carbon County, UT NAD27	**TVD Reference:**	GL 7097' & RKB 24' @ 7121.00ft (Patterson 306)
Reference Site:	Peters Point NE 26 Pad	**MD Reference:**	GL 7097' & RKB 24' @ 7121.00ft (Patterson 306)
Site Error:	0.00 ft	**North Reference:**	True
Reference Well:	Peters Point UF 6-26D-12-16	**Survey Calculation Method:**	Minimum Curvature
Well Error:	0.00 ft	**Output errors are at**	2.00 sigma
Reference Wellbore	OH	**Database:**	Grand Junction District
Reference Design:	Plan #1	**Offset TVD Reference:**	Offset Datum

Offset Design Peters Point NE 26 Pad - Peters Point UF 4-26D-12-16 - OH - Plan #1

Offset Site Error: 0.00 ft

Survey Program: 0-MWD SDI

Offset Well Error: 0.00 ft

Reference Measured Depth (ft)	Reference Vertical Depth (ft)	Offset Measured Depth (ft)	Offset Vertical Depth (ft)	Semi Major Axis Reference (ft)	Semi Major Axis Offset (ft)	Highside Toolface (°)	Offset Wellbore Centre +N/-S (ft)	Offset Wellbore Centre +E/-W (ft)	Distance Between Centres (ft)	Distance Between Ellipses (ft)	Minimum Separation (ft)	Separation Factor	Warning
5,000.00	4,864.55	4,500.98	3,730.79	22.09	44.40	33.61	1,125.21	-1,645.98	1,587.90	1,553.31	34.59	45.912	
5,100.00	4,963.58	4,577.93	3,783.22	22.35	45.67	34.80	1,157.00	-1,692.47	1,651.09	1,615.42	35.66	46.299	
5,200.00	5,063.26	4,651.16	3,833.12	22.53	46.88	36.11	1,187.25	-1,736.72	1,718.14	1,681.32	36.83	46.656	
5,300.00	5,163.23	4,720.52	3,880.38	22.64	48.03	-38.99	1,215.90	-1,778.62	1,788.79	1,750.95	37.83	47.281	
5,400.00	5,263.23	4,788.66	3,926.81	22.75	49.16	-39.62	1,244.05	-1,819.79	1,860.56	1,822.65	37.91	49.075	
5,500.00	5,363.23	6,405.27	5,363.23	22.86	60.81	-44.68	1,582.70	-2,315.08	1,878.49	1,839.19	39.31	47.789	
5,600.00	5,463.23	6,505.27	5,463.23	22.98	60.85	-44.68	1,582.70	-2,315.08	1,878.49	1,838.94	39.56	47.489	
5,700.00	5,563.23	6,605.27	5,563.23	23.09	60.89	-44.68	1,582.70	-2,315.08	1,878.49	1,838.68	39.81	47.187	
5,800.00	5,663.23	6,705.27	5,663.23	23.21	60.94	-44.68	1,582.70	-2,315.08	1,878.49	1,838.43	40.07	46.886	
5,900.00	5,763.23	6,805.27	5,763.23	23.33	60.98	-44.68	1,582.70	-2,315.08	1,878.49	1,838.17	40.32	46.585	
6,000.00	5,863.23	6,905.27	5,863.23	23.45	61.03	-44.68	1,582.70	-2,315.08	1,878.49	1,837.91	40.59	46.283	
6,100.00	5,963.23	7,005.27	5,963.23	23.57	61.07	-44.68	1,582.70	-2,315.08	1,878.49	1,837.64	40.85	45.982	
6,200.00	6,063.23	7,105.27	6,063.23	23.69	61.12	-44.68	1,582.70	-2,315.08	1,878.49	1,837.37	41.12	45.681	
6,300.00	6,163.23	7,205.27	6,163.23	23.82	61.17	-44.68	1,582.70	-2,315.08	1,878.49	1,837.10	41.39	45.381	
6,400.00	6,263.23	7,305.27	6,263.23	23.94	61.22	-44.68	1,582.70	-2,315.08	1,878.49	1,836.82	41.67	45.081	
6,500.00	6,363.23	7,405.27	6,363.23	24.07	61.27	-44.68	1,582.70	-2,315.08	1,878.49	1,836.55	41.95	44.782	
6,600.00	6,463.23	7,505.27	6,463.23	24.20	61.32	-44.68	1,582.70	-2,315.08	1,878.49	1,836.27	42.23	44.484	
6,700.00	6,563.23	7,605.27	6,563.23	24.33	61.37	-44.68	1,582.70	-2,315.08	1,878.49	1,835.98	42.51	44.186	
6,800.00	6,663.23	7,705.27	6,663.23	24.46	61.42	-44.68	1,582.70	-2,315.08	1,878.49	1,835.69	42.80	43.890	
6,900.00	6,763.23	7,805.27	6,763.23	24.59	61.47	-44.68	1,582.70	-2,315.08	1,878.49	1,835.40	43.09	43.595	
7,000.00	6,863.23	7,905.27	6,863.23	24.73	61.52	-44.68	1,582.70	-2,315.08	1,878.49	1,835.11	43.38	43.301	
7,100.00	6,963.23	8,005.27	6,963.23	24.86	61.58	-44.68	1,582.70	-2,315.08	1,878.49	1,834.82	43.68	43.009	
7,200.00	7,063.23	8,105.27	7,063.23	25.00	61.63	-44.68	1,582.70	-2,315.08	1,878.49	1,834.52	43.97	42.718	
7,300.00	7,163.23	8,205.27	7,163.23	25.14	61.69	-44.68	1,582.70	-2,315.08	1,878.49	1,834.22	44.27	42.428	
7,400.00	7,263.23	8,305.27	7,263.23	25.28	61.74	-44.68	1,582.70	-2,315.08	1,878.49	1,833.92	44.58	42.140	
7,500.00	7,363.23	8,405.27	7,363.23	25.42	61.80	-44.68	1,582.70	-2,315.08	1,878.49	1,833.61	44.88	41.853	
7,600.00	7,463.23	8,505.27	7,463.23	25.56	61.86	-44.68	1,582.70	-2,315.08	1,878.49	1,833.30	45.19	41.569	
7,700.00	7,563.23	8,605.27	7,563.23	25.70	61.92	-44.68	1,582.70	-2,315.08	1,878.49	1,832.99	45.50	41.285	
7,710.77	7,574.00	8,616.03	7,574.00	25.72	61.92	-44.68	1,582.70	-2,315.08	1,878.49	1,832.96	45.53	41.255	

CONFIDENTIAL

RECEIVED: June 10, 2014

Anticollision Report

Scientific Drilling

Company:	EnerVest Operating LLC	**Local Co-ordinate Reference:**	Well Peters Point UF 6-26D-12-16 - Slot G
Project:	Carbon County, UT NAD27	**TVD Reference:**	GL 7097' & RKB 24' @ 7121.00ft (Patterson 306)
Reference Site:	Peters Point NE 26 Pad	**MD Reference:**	GL 7097' & RKB 24' @ 7121.00ft (Patterson 306)
Site Error:	0.00 ft	**North Reference:**	True
Reference Well:	Peters Point UF 6-26D-12-16	**Survey Calculation Method:**	Minimum Curvature
Well Error:	0.00 ft	**Output errors are at**	2.00 sigma
Reference Wellbore	OH	**Database:**	Grand Junction District
Reference Design:	Plan #1	**Offset TVD Reference:**	Offset Datum

Offset Design Peters Point NE 26 Pad - Peters Point UF 5-26D-12-16 - OH - Plan #1

Offset Site Error: 0.00 ft

Survey Program: 0-MWD SDI

Offset Well Error: 0.00 ft

Reference Measured Depth (ft)	Reference Vertical Depth (ft)	Offset Measured Depth (ft)	Offset Vertical Depth (ft)	Semi Major Axis Reference (ft)	Semi Major Axis Offset (ft)	Highside Toolface (°)	Offset Wellbore Centre +N/-S (ft)	Offset Wellbore Centre +E/-W (ft)	Distance Between Centres (ft)	Distance Between Ellipses (ft)	Minimum Separation (ft)	Separation Factor	Warning
0.00	0.00	0.00	0.00	0.00	0.00	129.50	-5.10	6.19	8.02				
100.00	100.00	100.00	100.00	0.09	0.09	129.50	-5.10	6.19	8.02	7.85	0.17	46.932	
200.00	200.00	200.00	200.00	0.31	0.31	129.50	-5.10	6.19	8.02	7.40	0.62	12.923	
300.00	300.00	300.00	300.00	0.53	0.53	129.50	-5.10	6.19	8.02	6.95	1.07	7.493	
400.00	400.00	400.00	400.00	0.76	0.76	129.50	-5.10	6.19	8.02	6.50	1.52	5.276	
500.00	500.00	500.00	500.00	0.98	0.98	129.50	-5.10	6.19	8.02	6.05	1.97	4.072	
600.00	600.00	600.00	600.00	1.21	1.21	129.50	-5.10	6.19	8.02	5.60	2.42	3.315	
700.00	700.00	700.00	700.00	1.43	1.43	129.50	-5.10	6.19	8.02	5.15	2.87	2.795	
800.00	800.00	800.00	800.00	1.66	1.66	129.50	-5.10	6.19	8.02	4.70	3.32	2.417	
900.00	900.00	900.00	900.00	1.88	1.88	129.50	-5.10	6.19	8.02	4.25	3.77	2.128	
1,000.00	1,000.00	1,000.00	1,000.00	2.11	2.11	129.50	-5.10	6.19	8.02	3.80	4.22	1.901	CC
1,033.90	1,033.90	1,033.90	1,033.90	2.18	2.18	-154.91	-5.10	6.19	8.15	3.79	4.37	1.867	
1,100.00	1,099.99	1,100.18	1,100.17	2.33	2.33	-153.92	-5.02	5.53	8.06	3.40	4.65	1.731	
1,200.00	1,199.85	1,200.53	1,200.37	2.54	2.54	-149.84	-4.42	0.30	8.40	3.34	5.06	1.660	ES, SF
1,300.00	1,299.29	1,300.86	1,300.14	2.76	2.76	-142.69	-3.21	-10.16	9.19	3.71	5.48	1.677	
1,400.00	1,398.04	1,401.18	1,399.21	3.02	3.02	-134.17	-1.41	-25.80	10.58	4.63	5.96	1.776	
1,500.00	1,495.85	1,501.47	1,497.28	3.33	3.33	-125.98	0.98	-46.58	12.70	6.16	6.54	1.941	
1,600.00	1,592.46	1,601.73	1,594.09	3.71	3.71	-118.74	3.97	-72.43	15.53	8.24	7.29	2.129	
1,700.00	1,688.63	1,701.80	1,689.22	4.14	4.18	-102.71	7.52	-103.24	18.04	9.74	8.30	2.174	
1,800.00	1,784.80	1,801.18	1,781.96	4.61	4.75	-78.17	11.61	-138.69	22.71	13.49	9.22	2.464	
1,900.00	1,880.97	1,899.35	1,871.63	5.09	5.42	-56.37	16.18	-178.36	33.10	23.44	9.66	3.428	
2,000.00	1,977.14	1,995.83	1,957.64	5.60	6.20	-42.23	21.18	-221.76	49.96	40.02	9.93	5.029	
2,100.00	2,073.31	2,090.19	2,039.52	6.11	7.07	-33.63	26.55	-268.32	72.66	62.38	10.28	7.067	
2,200.00	2,169.48	2,182.04	2,116.90	6.64	8.02	-28.19	32.22	-317.46	100.60	89.89	10.71	9.392	
2,300.00	2,265.65	2,271.08	2,189.57	7.17	9.04	-24.54	38.11	-368.56	133.35	122.16	11.20	11.909	
2,400.00	2,361.82	2,357.07	2,257.40	7.71	10.12	-21.97	44.16	-421.06	170.58	158.86	11.72	14.555	
2,500.00	2,457.99	2,446.18	2,325.82	8.26	11.30	-20.02	50.70	-477.77	211.00	198.71	12.28	17.176	
2,600.00	2,554.16	2,537.37	2,395.75	8.81	12.54	-18.65	57.41	-535.92	251.73	238.84	12.89	19.530	
2,700.00	2,650.33	2,628.56	2,465.67	9.36	13.80	-17.66	64.11	-594.07	292.54	279.02	13.52	21.641	
2,800.00	2,746.50	2,719.75	2,535.59	9.91	15.06	-16.91	70.82	-652.22	333.41	319.25	14.16	23.539	
2,900.00	2,842.67	2,810.94	2,605.52	10.47	16.34	-16.33	77.52	-710.37	374.32	359.50	14.82	25.253	
3,000.00	2,938.84	2,902.13	2,675.44	11.03	17.62	-15.86	84.23	-768.52	415.25	399.76	15.49	26.804	
3,100.00	3,035.01	2,993.32	2,745.37	11.59	18.91	-15.48	90.93	-826.67	456.21	440.04	16.17	28.213	
3,200.00	3,131.18	3,084.51	2,815.29	12.15	20.20	-15.16	97.64	-884.82	497.17	480.32	16.85	29.499	
3,300.00	3,227.35	3,175.70	2,885.21	12.72	21.49	-14.88	104.34	-942.97	538.15	520.61	17.54	30.674	
3,400.00	3,323.52	3,266.89	2,955.14	13.28	22.79	-14.65	111.05	-1,001.12	579.14	560.90	18.24	31.753	
3,500.00	3,419.69	3,358.08	3,025.06	13.85	24.09	-14.45	117.75	-1,059.27	620.13	601.19	18.94	32.745	
3,600.00	3,515.86	3,449.28	3,094.98	14.41	25.39	-14.27	124.46	-1,117.42	661.13	641.49	19.64	33.662	
3,700.00	3,612.03	3,540.47	3,164.91	14.98	26.70	-14.11	131.16	-1,175.57	702.13	681.79	20.35	34.509	
3,800.00	3,708.20	3,631.66	3,234.83	15.55	28.00	-13.97	137.87	-1,233.72	743.14	722.09	21.05	35.296	
3,900.00	3,804.37	3,722.85	3,304.76	16.12	29.31	-13.85	144.58	-1,291.87	784.15	762.39	21.77	36.027	
4,000.00	3,900.54	3,814.04	3,374.68	16.69	30.62	-13.73	151.28	-1,350.02	825.17	802.69	22.48	36.709	
4,100.00	3,996.71	3,905.23	3,444.60	17.26	31.93	-13.63	157.99	-1,408.17	866.18	842.99	23.19	37.345	
4,200.00	4,092.88	3,996.42	3,514.53	17.83	33.24	-13.54	164.69	-1,466.32	907.20	883.29	23.91	37.941	
4,300.00	4,189.05	4,087.61	3,584.45	18.40	34.55	-13.45	171.40	-1,524.47	948.22	923.59	24.63	38.499	
4,400.00	4,285.22	4,178.80	3,654.38	18.97	35.86	-13.38	178.10	-1,582.62	989.24	963.89	25.35	39.023	
4,500.00	4,381.39	4,269.99	3,724.30	19.54	37.17	-13.30	184.81	-1,640.77	1,030.27	1,004.20	26.07	39.517	
4,600.00	4,477.56	4,361.18	3,794.22	20.11	38.49	-13.24	191.51	-1,698.92	1,071.29	1,044.50	26.79	39.982	
4,700.00	4,573.73	4,452.38	3,864.15	20.68	39.80	-13.18	198.22	-1,757.08	1,112.32	1,084.80	27.52	40.421	
4,800.00	4,669.90	4,543.57	3,934.07	21.25	41.11	-13.12	204.92	-1,815.23	1,153.34	1,125.10	28.24	40.836	
4,900.00	4,766.55	4,633.99	4,003.41	21.75	42.42	-13.34	211.57	-1,872.89	1,196.00	1,167.21	28.79	41.546	

CONFIDENTIAL

CC - Min centre to center distance or covergent point, SF - min separation factor, ES - min ellipse separation

RECEIVED: June 10, 2014

Anticollision Report

Scientific Drilling

Company:	EnerVest Operating LLC	**Local Co-ordinate Reference:**	Well Peters Point UF 6-26D-12-16 - Slot G
Project:	Carbon County, UT NAD27	**TVD Reference:**	GL 7097' & RKB 24' @ 7121.00ft (Patterson 306)
Reference Site:	Peters Point NE 26 Pad	**MD Reference:**	GL 7097' & RKB 24' @ 7121.00ft (Patterson 306)
Site Error:	0.00 ft	**North Reference:**	True
Reference Well:	Peters Point UF 6-26D-12-16	**Survey Calculation Method:**	Minimum Curvature
Well Error:	0.00 ft	**Output errors are at**	2.00 sigma
Reference Wellbore	OH	**Database:**	Grand Junction District
Reference Design:	Plan #1	**Offset TVD Reference:**	Offset Datum

Offset Design Peters Point NE 26 Pad - Peters Point UF 5-26D-12-16 - OH - Plan #1

Offset Site Error: 0.00 ft

Survey Program: 0-MWD SDI

Offset Well Error: 0.00 ft

Reference Measured Depth (ft)	Reference Vertical Depth (ft)	Offset Measured Depth (ft)	Offset Vertical Depth (ft)	Semi Major Axis Reference (ft)	Semi Major Axis Offset (ft)	Highside Toolface (°)	Offset Wellbore Centre +N/-S (ft)	Offset Wellbore Centre +E/-W (ft)	Distance Between Centres (ft)	Distance Between Ellipses (ft)	Minimum Separation (ft)	Separation Factor	Warning
5,000.00	4,864.55	4,721.75	4,070.70	22.09	43.68	-13.65	218.02	-1,928.85	1,243.82	1,214.68	29.14	42.682	
5,100.00	4,963.58	5,084.11	4,370.90	22.35	47.61	-13.46	241.12	-2,129.14	1,288.55	1,258.27	30.28	42.549	
5,200.00	5,063.26	5,547.26	4,806.18	22.53	50.33	-13.30	258.72	-2,281.78	1,314.72	1,283.52	31.20	42.140	
5,300.00	5,163.23	5,906.42	5,163.23	22.64	50.94	-89.33	262.38	-2,313.51	1,319.36	1,287.95	31.42	41.997	
5,400.00	5,263.23	6,006.42	5,263.23	22.75	50.99	-89.33	262.38	-2,313.51	1,319.36	1,287.66	31.70	41.618	
5,500.00	5,363.23	6,106.42	5,363.23	22.86	51.04	-89.33	262.38	-2,313.51	1,319.36	1,287.37	31.99	41.241	
5,600.00	5,463.23	6,206.42	5,463.23	22.98	51.09	-89.33	262.38	-2,313.51	1,319.36	1,287.08	32.28	40.866	
5,700.00	5,563.23	6,306.42	5,563.23	23.09	51.14	-89.33	262.38	-2,313.51	1,319.36	1,286.78	32.58	40.494	
5,800.00	5,663.23	6,406.42	5,663.23	23.21	51.20	-89.33	262.38	-2,313.51	1,319.36	1,286.48	32.88	40.124	
5,900.00	5,763.23	6,506.42	5,763.23	23.33	51.25	-89.33	262.38	-2,313.51	1,319.36	1,286.18	33.19	39.758	
6,000.00	5,863.23	6,606.42	5,863.23	23.45	51.31	-89.33	262.38	-2,313.51	1,319.36	1,285.87	33.49	39.394	
6,100.00	5,963.23	6,706.42	5,963.23	23.57	51.36	-89.33	262.38	-2,313.51	1,319.36	1,285.56	33.80	39.033	
6,200.00	6,063.23	6,806.42	6,063.23	23.69	51.42	-89.33	262.38	-2,313.51	1,319.36	1,285.25	34.11	38.675	
6,300.00	6,163.23	6,906.42	6,163.23	23.82	51.48	-89.33	262.38	-2,313.51	1,319.36	1,284.93	34.43	38.321	
6,400.00	6,263.23	7,006.42	6,263.23	23.94	51.54	-89.33	262.38	-2,313.51	1,319.36	1,284.62	34.75	37.970	
6,500.00	6,363.23	7,106.42	6,363.23	24.07	51.59	-89.33	262.38	-2,313.51	1,319.36	1,284.30	35.07	37.622	
6,600.00	6,463.23	7,206.42	6,463.23	24.20	51.66	-89.33	262.38	-2,313.51	1,319.36	1,283.97	35.39	37.278	
6,700.00	6,563.23	7,306.42	6,563.23	24.33	51.72	-89.33	262.38	-2,313.51	1,319.36	1,283.64	35.72	36.938	
6,800.00	6,663.23	7,406.42	6,663.23	24.46	51.78	-89.33	262.38	-2,313.51	1,319.36	1,283.32	36.05	36.600	
6,900.00	6,763.23	7,506.42	6,763.23	24.59	51.84	-89.33	262.38	-2,313.51	1,319.36	1,282.98	36.38	36.267	
7,000.00	6,863.23	7,606.42	6,863.23	24.73	51.91	-89.33	262.38	-2,313.51	1,319.36	1,282.65	36.71	35.937	
7,100.00	6,963.23	7,706.42	6,963.23	24.86	51.97	-89.33	262.38	-2,313.51	1,319.36	1,282.31	37.05	35.611	
7,200.00	7,063.23	7,806.42	7,063.23	25.00	52.04	-89.33	262.38	-2,313.51	1,319.36	1,281.98	37.39	35.289	
7,300.00	7,163.23	7,906.42	7,163.23	25.14	52.11	-89.33	262.38	-2,313.51	1,319.36	1,281.64	37.73	34.970	
7,400.00	7,263.23	8,006.42	7,263.23	25.28	52.17	-89.33	262.38	-2,313.51	1,319.36	1,281.29	38.07	34.655	
7,500.00	7,363.23	8,106.42	7,363.23	25.42	52.24	-89.33	262.38	-2,313.51	1,319.36	1,280.95	38.42	34.344	
7,600.00	7,463.23	8,206.42	7,463.23	25.56	52.31	-89.33	262.38	-2,313.51	1,319.36	1,280.60	38.76	34.037	
7,700.00	7,563.23	8,306.42	7,563.23	25.70	52.38	-89.33	262.38	-2,313.51	1,319.36	1,280.25	39.11	33.733	
7,710.77	7,574.00	8,317.18	7,574.00	25.72	52.39	-89.33	262.38	-2,313.51	1,319.36	1,280.21	39.15	33.701	

CONFIDENTIAL

CC - Min centre to center distance or covergent point, SF - min separation factor, ES - min ellipse separation

RECEIVED: June 10, 2014

Anticollision Report

Scientific Drilling

Company:	EnerVest Operating LLC	**Local Co-ordinate Reference:**	Well Peters Point UF 6-26D-12-16 - Slot G
Project:	Carbon County, UT NAD27	**TVD Reference:**	GL 7097' & RKB 24' @ 7121.00ft (Patterson 306)
Reference Site:	Peters Point NE 26 Pad	**MD Reference:**	GL 7097' & RKB 24' @ 7121.00ft (Patterson 306)
Site Error:	0.00 ft	**North Reference:**	True
Reference Well:	Peters Point UF 6-26D-12-16	**Survey Calculation Method:**	Minimum Curvature
Well Error:	0.00 ft	**Output errors are at**	2.00 sigma
Reference Wellbore	OH	**Database:**	Grand Junction District
Reference Design:	Plan #1	**Offset TVD Reference:**	Offset Datum

Offset Design Peters Point NE 26 Pad - Peters Point UF 7-26D-12-16 - OH - Plan #1

Offset Site Error: 0.00 ft

Survey Program: 0-MWD SDI

Offset Well Error: 0.00 ft

Reference Measured Depth (ft)	Reference Vertical Depth (ft)	Offset Measured Depth (ft)	Offset Vertical Depth (ft)	Semi Major Axis Reference (ft)	Semi Major Axis Offset (ft)	Highside Toolface (°)	Offset Wellbore Centre +N/-S (ft)	Offset Wellbore Centre +E/-W (ft)	Distance Between Centres (ft)	Distance Between Ellipses (ft)	Minimum Separation (ft)	Separation Factor	Warning
0.00	0.00	0.00	0.00	0.00	0.00	125.55	-23.31	32.62	40.09				
100.00	100.00	100.00	100.00	0.09	0.09	125.55	-23.31	32.62	40.09	39.92	0.17	234.696	
200.00	200.00	200.00	200.00	0.31	0.31	125.55	-23.31	32.62	40.09	39.47	0.62	64.627	
300.00	300.00	300.00	300.00	0.53	0.53	125.55	-23.31	32.62	40.09	39.02	1.07	37.473	
400.00	400.00	400.00	400.00	0.76	0.76	125.55	-23.31	32.62	40.09	38.57	1.52	26.386	
500.00	500.00	500.00	500.00	0.98	0.98	125.55	-23.31	32.62	40.09	38.12	1.97	20.362	
600.00	600.00	600.00	600.00	1.21	1.21	125.55	-23.31	32.62	40.09	37.67	2.42	16.577	
700.00	700.00	700.00	700.00	1.43	1.43	125.55	-23.31	32.62	40.09	37.22	2.87	13.979	
800.00	800.00	800.00	800.00	1.66	1.66	125.55	-23.31	32.62	40.09	36.77	3.32	12.085	
900.00	900.00	900.00	900.00	1.88	1.88	125.55	-23.31	32.62	40.09	36.32	3.77	10.643	
1,000.00	1,000.00	1,000.00	1,000.00	2.11	2.11	125.55	-23.31	32.62	40.09	35.87	4.22	9.508	CC
1,028.58	1,028.58	1,028.58	1,028.58	2.17	2.17	-158.45	-23.31	32.62	40.19	35.85	4.34	9.253	ES
1,100.00	1,099.99	1,099.76	1,099.76	2.33	2.33	-159.62	-22.87	33.09	40.84	36.18	4.66	8.771	SF
1,200.00	1,199.85	1,198.66	1,198.51	2.54	2.55	-167.85	-19.39	36.86	47.41	42.34	5.07	9.358	
1,300.00	1,299.29	1,296.74	1,296.16	2.76	2.77	-177.87	-13.16	43.60	61.95	56.48	5.47	11.330	
1,400.00	1,398.04	1,394.19	1,393.15	3.02	3.00	175.98	-6.73	50.55	83.00	77.14	5.86	14.164	
1,500.00	1,495.85	1,490.42	1,488.93	3.33	3.24	172.62	-0.39	57.42	109.64	103.40	6.24	17.560	
1,600.00	1,592.46	1,585.20	1,583.25	3.71	3.47	170.86	5.87	64.19	141.33	134.69	6.64	21.298	
1,700.00	1,688.63	1,679.45	1,677.06	4.14	3.72	169.92	12.08	70.91	174.65	167.55	7.10	24.610	
1,800.00	1,784.80	1,773.71	1,770.87	4.61	3.96	169.28	18.30	77.64	208.01	200.44	7.57	27.478	
1,900.00	1,880.97	1,867.96	1,864.67	5.09	4.21	168.82	24.52	84.37	241.38	233.32	8.05	29.974	
2,000.00	1,977.14	1,962.21	1,958.48	5.60	4.46	168.46	30.73	91.09	274.76	266.21	8.54	32.159	
2,100.00	2,073.31	2,056.46	2,052.29	6.11	4.71	168.19	36.95	97.82	308.14	299.10	9.04	34.081	
2,200.00	2,169.48	2,150.72	2,146.09	6.64	4.96	167.97	43.17	104.55	341.54	331.99	9.55	35.782	
2,300.00	2,265.65	2,244.97	2,239.90	7.17	5.22	167.79	49.39	111.27	374.93	364.88	10.05	37.294	
2,400.00	2,361.82	2,339.22	2,333.70	7.71	5.47	167.64	55.60	118.00	408.33	397.77	10.57	38.646	
2,500.00	2,457.99	2,433.47	2,427.51	8.26	5.73	167.51	61.82	124.73	441.74	430.65	11.08	39.860	
2,600.00	2,554.16	2,527.73	2,521.32	8.81	5.99	167.40	68.04	131.45	475.14	463.54	11.60	40.956	
2,700.00	2,650.33	2,621.98	2,615.12	9.36	6.25	167.30	74.26	138.18	508.54	496.42	12.12	41.949	
2,800.00	2,746.50	2,716.23	2,708.93	9.91	6.51	167.22	80.47	144.91	541.95	529.30	12.65	42.852	
2,900.00	2,842.67	2,810.48	2,802.74	10.47	6.77	167.14	86.69	151.63	575.36	562.18	13.17	43.676	
3,000.00	2,938.84	2,904.73	2,896.54	11.03	7.03	167.07	92.91	158.36	608.77	595.06	13.70	44.431	
3,100.00	3,035.01	2,998.99	2,990.35	11.59	7.29	167.02	99.12	165.09	642.17	627.94	14.23	45.125	
3,200.00	3,131.18	3,093.24	3,084.15	12.15	7.56	166.96	105.34	171.81	675.58	660.82	14.76	45.764	
3,300.00	3,227.35	3,187.49	3,177.96	12.72	7.82	166.91	111.56	178.54	708.99	693.70	15.29	46.355	
3,400.00	3,323.52	3,281.74	3,271.77	13.28	8.08	166.87	117.78	185.27	742.40	726.57	15.83	46.903	
3,500.00	3,419.69	3,376.00	3,365.57	13.85	8.35	166.83	123.99	191.99	775.81	759.45	16.36	47.413	
3,600.00	3,515.86	3,470.25	3,459.38	14.41	8.61	166.79	130.21	198.72	809.22	792.32	16.90	47.887	
3,700.00	3,612.03	3,564.50	3,553.19	14.98	8.87	166.76	136.43	205.45	842.63	825.20	17.44	48.329	
3,800.00	3,708.20	3,658.75	3,646.99	15.55	9.14	166.73	142.64	212.17	876.04	858.07	17.97	48.743	
3,900.00	3,804.37	3,753.01	3,740.80	16.12	9.40	166.70	148.86	218.90	909.46	890.94	18.51	49.131	
4,000.00	3,900.54	3,847.26	3,834.60	16.69	9.67	166.67	155.08	225.63	942.87	923.82	19.05	49.495	
4,100.00	3,996.71	3,941.51	3,928.41	17.26	9.93	166.64	161.30	232.35	976.28	956.69	19.59	49.838	
4,200.00	4,092.88	4,035.76	4,022.22	17.83	10.20	166.62	167.51	239.08	1,009.69	989.56	20.13	50.160	
4,300.00	4,189.05	4,130.02	4,116.02	18.40	10.47	166.60	173.73	245.81	1,043.10	1,022.43	20.67	50.465	
4,400.00	4,285.22	4,224.27	4,209.83	18.97	10.73	166.58	179.95	252.53	1,076.51	1,055.30	21.21	50.752	
4,500.00	4,381.39	4,318.52	4,303.63	19.54	11.00	166.56	186.17	259.26	1,109.93	1,088.17	21.75	51.025	
4,600.00	4,477.56	4,412.77	4,397.44	20.11	11.26	166.54	192.38	265.99	1,143.34	1,121.04	22.29	51.282	
4,700.00	4,573.73	4,507.02	4,491.25	20.68	11.53	166.52	198.60	272.71	1,176.75	1,153.91	22.84	51.527	
4,800.00	4,669.90	4,601.28	4,585.05	21.25	11.80	166.51	204.82	279.44	1,210.16	1,186.78	23.38	51.759	
4,900.00	4,766.55	4,696.10	4,679.43	21.75	12.06	166.68	211.07	286.21	1,241.87	1,217.83	24.04	51.658	

CONFIDENTIAL

CC - Min centre to center distance or covergent point, SF - min separation factor, ES - min ellipse separation

RECEIVED: June 10, 2014

Anticollision Report

Scientific Drilling

Company:	EnerVest Operating LLC	**Local Co-ordinate Reference:**	Well Peters Point UF 6-26D-12-16 - Slot G
Project:	Carbon County, UT NAD27	**TVD Reference:**	GL 7097' & RKB 24' @ 7121.00ft (Patterson 306)
Reference Site:	Peters Point NE 26 Pad	**MD Reference:**	GL 7097' & RKB 24' @ 7121.00ft (Patterson 306)
Site Error:	0.00 ft	**North Reference:**	True
Reference Well:	Peters Point UF 6-26D-12-16	**Survey Calculation Method:**	Minimum Curvature
Well Error:	0.00 ft	**Output errors are at**	2.00 sigma
Reference Wellbore	OH	**Database:**	Grand Junction District
Reference Design:	Plan #1	**Offset TVD Reference:**	Offset Datum

Offset Design Peters Point NE 26 Pad - Peters Point UF 7-26D-12-16 - OH - Plan #1

Offset Site Error: 0.00 ft

Survey Program: 0-MWD SDI

Offset Well Error: 0.00 ft

Reference Measured Depth (ft)	Reference Vertical Depth (ft)	Offset Measured Depth (ft)	Offset Vertical Depth (ft)	Semi Major Axis Reference (ft)	Semi Major Axis Offset (ft)	Highside Toolface (°)	Offset Wellbore Centre +N/-S (ft)	Offset Wellbore Centre +E/-W (ft)	Distance Between Centres (ft)	Distance Between Ellipses (ft)	Minimum Separation (ft)	Separation Factor	Warning
5,000.00	4,864.55	4,792.58	4,775.45	22.09	12.34	166.80	217.44	293.09	1,268.04	1,243.40	24.64	51.461	
5,100.00	4,963.58	4,890.40	4,872.81	22.35	12.61	166.80	223.89	300.07	1,288.43	1,263.27	25.15	51.222	
5,200.00	5,063.26	4,989.20	4,971.14	22.53	12.89	166.70	230.41	307.13	1,302.98	1,277.40	25.58	50.946	
5,300.00	5,163.23	5,181.57	5,163.23	22.64	13.25	90.48	236.05	313.23	1,307.51	1,281.47	26.04	50.213	
5,400.00	5,263.23	5,281.57	5,263.23	22.75	13.44	90.48	236.05	313.23	1,307.51	1,281.11	26.40	49.522	
5,500.00	5,363.23	5,381.57	5,363.23	22.86	13.63	90.48	236.05	313.23	1,307.51	1,280.74	26.77	48.839	
5,600.00	5,463.23	5,481.57	5,463.23	22.98	13.81	90.48	236.05	313.23	1,307.51	1,280.37	27.14	48.170	
5,700.00	5,563.23	5,581.57	5,563.23	23.09	14.00	90.48	236.05	313.23	1,307.51	1,279.99	27.52	47.516	
5,800.00	5,663.23	5,681.57	5,663.23	23.21	14.20	90.48	236.05	313.23	1,307.51	1,279.62	27.89	46.875	
5,900.00	5,763.23	5,781.57	5,763.23	23.33	14.39	90.48	236.05	313.23	1,307.51	1,279.24	28.27	46.248	
6,000.00	5,863.23	5,881.57	5,863.23	23.45	14.58	90.48	236.05	313.23	1,307.51	1,278.86	28.65	45.635	
6,100.00	5,963.23	5,981.57	5,963.23	23.57	14.78	90.48	236.05	313.23	1,307.51	1,278.48	29.03	45.034	
6,200.00	6,063.23	6,081.57	6,063.23	23.69	14.97	90.48	236.05	313.23	1,307.51	1,278.09	29.42	44.447	
6,300.00	6,163.23	6,181.57	6,163.23	23.82	15.17	90.48	236.05	313.23	1,307.51	1,277.71	29.80	43.872	
6,400.00	6,263.23	6,281.57	6,263.23	23.94	15.36	90.48	236.05	313.23	1,307.51	1,277.32	30.19	43.309	
6,500.00	6,363.23	6,381.57	6,363.23	24.07	15.56	90.48	236.05	313.23	1,307.51	1,276.93	30.58	42.757	
6,600.00	6,463.23	6,481.57	6,463.23	24.20	15.76	90.48	236.05	313.23	1,307.51	1,276.54	30.97	42.218	
6,700.00	6,563.23	6,581.57	6,563.23	24.33	15.96	90.48	236.05	313.23	1,307.51	1,276.15	31.36	41.690	
6,800.00	6,663.23	6,681.57	6,663.23	24.46	16.16	90.48	236.05	313.23	1,307.51	1,275.76	31.76	41.173	
6,900.00	6,763.23	6,781.57	6,763.23	24.59	16.36	90.48	236.05	313.23	1,307.51	1,275.36	32.15	40.667	
7,000.00	6,863.23	6,881.57	6,863.23	24.73	16.56	90.48	236.05	313.23	1,307.51	1,274.96	32.55	40.172	
7,100.00	6,963.23	6,981.57	6,963.23	24.86	16.76	90.48	236.05	313.23	1,307.51	1,274.57	32.95	39.687	
7,200.00	7,063.23	7,081.57	7,063.23	25.00	16.96	90.48	236.05	313.23	1,307.51	1,274.17	33.35	39.211	
7,300.00	7,163.23	7,181.57	7,163.23	25.14	17.16	90.48	236.05	313.23	1,307.51	1,273.77	33.75	38.746	
7,400.00	7,263.23	7,281.57	7,263.23	25.28	17.37	90.48	236.05	313.23	1,307.51	1,273.36	34.15	38.290	
7,500.00	7,363.23	7,381.57	7,363.23	25.42	17.57	90.48	236.05	313.23	1,307.51	1,272.96	34.55	37.844	
7,600.00	7,463.23	7,481.57	7,463.23	25.56	17.77	90.48	236.05	313.23	1,307.51	1,272.56	34.95	37.407	
7,700.00	7,563.23	7,581.57	7,563.23	25.70	17.98	90.48	236.05	313.23	1,307.51	1,272.15	35.36	36.978	
7,710.77	7,574.00	7,592.34	7,574.00	25.72	18.00	90.48	236.05	313.23	1,307.51	1,272.11	35.40	36.933	

CONFIDENTIAL

RECEIVED: June 10, 2014

Anticollision Report

Scientific Drilling

Company:	EnerVest Operating LLC	**Local Co-ordinate Reference:**	Well Peters Point UF 6-26D-12-16 - Slot G
Project:	Carbon County, UT NAD27	**TVD Reference:**	GL 7097' & RKB 24' @ 7121.00ft (Patterson 306)
Reference Site:	Peters Point NE 26 Pad	**MD Reference:**	GL 7097' & RKB 24' @ 7121.00ft (Patterson 306)
Site Error:	0.00 ft	**North Reference:**	True
Reference Well:	Peters Point UF 6-26D-12-16	**Survey Calculation Method:**	Minimum Curvature
Well Error:	0.00 ft	**Output errors are at**	2.00 sigma
Reference Wellbore	OH	**Database:**	Grand Junction District
Reference Design:	Plan #1	**Offset TVD Reference:**	Offset Datum

Offset Design Peters Point NE 26 Pad - Peters Point UF 8-26D-12-16 - OH - Plan #1

Offset Site Error: 0.00 ft

Survey Program: 0-MWD SDI

Offset Well Error: 0.00 ft

Reference Measured Depth (ft)	Reference Vertical Depth (ft)	Offset Measured Depth (ft)	Offset Vertical Depth (ft)	Semi Major Axis Reference (ft)	Semi Major Axis Offset (ft)	Highside Toolface (°)	Offset Wellbore Centre +N/-S (ft)	Offset Wellbore Centre +E/-W (ft)	Distance Between Centres (ft)	Distance Between Ellipses (ft)	Minimum Separation (ft)	Separation Factor	Warning
0.00	0.00	0.00	0.00	0.00	0.00	125.66	-28.05	39.08	48.11				
100.00	100.00	100.00	100.00	0.09	0.09	125.66	-28.05	39.08	48.11	47.94	0.17	281.614	
200.00	200.00	200.00	200.00	0.31	0.31	125.66	-28.05	39.08	48.11	47.49	0.62	77.546	
300.00	300.00	300.00	300.00	0.53	0.53	125.66	-28.05	39.08	48.11	47.04	1.07	44.964	
400.00	400.00	400.00	400.00	0.76	0.76	125.66	-28.05	39.08	48.11	46.59	1.52	31.661	
500.00	500.00	500.00	500.00	0.98	0.98	125.66	-28.05	39.08	48.11	46.14	1.97	24.432	
600.00	600.00	600.00	600.00	1.21	1.21	125.66	-28.05	39.08	48.11	45.69	2.42	19.891	
700.00	700.00	700.00	700.00	1.43	1.43	125.66	-28.05	39.08	48.11	45.24	2.87	16.773	
800.00	800.00	800.00	800.00	1.66	1.66	125.66	-28.05	39.08	48.11	44.79	3.32	14.500	
900.00	900.00	900.00	900.00	1.88	1.88	125.66	-28.05	39.08	48.11	44.34	3.77	12.770	
1,000.00	1,000.00	1,000.00	1,000.00	2.11	2.11	125.66	-28.05	39.08	48.11	43.89	4.22	11.409	CC
1,028.07	1,028.07	1,028.07	1,028.07	2.17	2.17	-158.33	-28.05	39.08	48.20	43.86	4.34	11.103	ES
1,100.00	1,099.99	1,099.09	1,099.09	2.33	2.33	-159.07	-27.94	39.71	49.17	44.52	4.65	10.571	SF
1,200.00	1,199.85	1,196.52	1,196.38	2.54	2.53	-164.26	-27.14	44.63	57.99	52.94	5.05	11.490	
1,300.00	1,299.29	1,291.74	1,291.09	2.76	2.74	-170.88	-25.59	54.17	76.44	71.00	5.43	14.071	
1,400.00	1,398.04	1,383.42	1,381.73	3.02	2.97	-176.31	-23.39	67.74	104.83	99.03	5.80	18.065	
1,500.00	1,495.85	1,470.44	1,467.05	3.33	3.23	179.85	-20.65	84.58	142.77	136.61	6.16	23.193	
1,600.00	1,592.46	1,551.97	1,546.21	3.71	3.51	177.20	-17.52	103.82	189.44	182.94	6.51	29.120	
1,700.00	1,688.63	1,629.07	1,620.24	4.14	3.83	175.36	-14.07	125.07	241.22	234.31	6.92	34.873	
1,800.00	1,784.80	1,700.00	1,687.52	4.61	4.16	174.01	-10.47	147.21	296.33	289.01	7.33	40.442	
1,900.00	1,880.97	1,772.20	1,755.11	5.09	4.56	172.87	-6.40	172.27	354.49	346.73	7.76	45.706	
2,000.00	1,977.14	1,838.39	1,816.19	5.60	4.98	171.97	-2.31	197.43	415.49	407.31	8.18	50.793	
2,100.00	2,073.31	1,900.00	1,872.22	6.11	5.39	171.24	1.80	222.72	479.11	470.51	8.60	55.708	
2,200.00	2,169.48	1,969.14	1,934.25	6.64	5.92	170.51	6.69	252.85	544.84	535.79	9.05	60.193	
2,300.00	2,265.65	2,044.08	2,001.38	7.17	6.52	169.88	12.04	285.74	610.87	601.35	9.52	64.156	
2,400.00	2,361.82	2,119.03	2,068.52	7.71	7.13	169.37	17.38	318.62	676.93	666.94	10.00	67.707	
2,500.00	2,457.99	2,193.98	2,135.65	8.26	7.76	168.96	22.73	351.50	743.02	732.54	10.48	70.887	
2,600.00	2,554.16	2,268.92	2,202.79	8.81	8.40	168.61	28.07	384.38	809.13	798.16	10.97	73.738	
2,700.00	2,650.33	2,343.87	2,269.92	9.36	9.05	168.31	33.41	417.27	875.26	863.79	11.47	76.313	
2,800.00	2,746.50	2,418.82	2,337.06	9.91	9.70	168.05	38.76	450.15	941.39	929.42	11.97	78.647	
2,900.00	2,842.67	2,493.76	2,404.20	10.47	10.36	167.83	44.10	483.03	1,007.53	995.06	12.47	80.765	
3,000.00	2,938.84	2,568.71	2,471.33	11.03	11.03	167.64	49.45	515.92	1,073.68	1,060.70	12.98	82.689	
3,100.00	3,035.01	2,643.66	2,538.47	11.59	11.69	167.47	54.79	548.80	1,139.84	1,126.34	13.50	84.450	
3,200.00	3,131.18	2,718.60	2,605.60	12.15	12.36	167.31	60.13	581.68	1,206.00	1,191.99	14.01	86.065	
3,300.00	3,227.35	2,793.55	2,672.74	12.72	13.04	167.18	65.48	614.56	1,272.17	1,257.64	14.53	87.548	
3,400.00	3,323.52	2,868.50	2,739.87	13.28	13.71	167.05	70.82	647.45	1,338.34	1,323.29	15.05	88.912	
3,500.00	3,419.69	2,943.44	2,807.01	13.85	14.39	166.94	76.17	680.33	1,404.52	1,388.94	15.58	90.173	
3,600.00	3,515.86	3,018.39	2,874.14	14.41	15.07	166.84	81.51	713.21	1,470.69	1,454.59	16.10	91.342	
3,700.00	3,612.03	3,093.34	2,941.28	14.98	15.75	166.75	86.85	746.10	1,536.87	1,520.24	16.63	92.426	
3,800.00	3,708.20	3,168.28	3,008.41	15.55	16.43	166.66	92.20	778.98	1,603.05	1,585.89	17.16	93.432	
3,900.00	3,804.37	3,243.23	3,075.55	16.12	17.11	166.58	97.54	811.86	1,669.23	1,651.55	17.69	94.370	
4,000.00	3,900.54	3,318.18	3,142.69	16.69	17.80	166.51	102.89	844.75	1,735.42	1,717.20	18.22	95.247	
4,100.00	3,996.71	3,393.12	3,209.82	17.26	18.48	166.44	108.23	877.63	1,801.60	1,782.85	18.75	96.067	
4,200.00	4,092.88	3,468.07	3,276.96	17.83	19.17	166.38	113.57	910.51	1,867.79	1,848.50	19.29	96.834	
4,300.00	4,189.05	3,543.02	3,344.09	18.40	19.85	166.32	118.92	943.39	1,933.98	1,914.15	19.82	97.554	
4,400.00	4,285.22	3,617.96	3,411.23	18.97	20.54	166.27	124.26	976.28	2,000.17	1,979.81	20.36	98.232	
4,500.00	4,381.39	3,692.91	3,478.36	19.54	21.23	166.21	129.61	1,009.16	2,066.36	2,045.46	20.90	98.870	
4,600.00	4,477.56	3,767.86	3,545.50	20.11	21.91	166.17	134.95	1,042.04	2,132.55	2,111.11	21.44	99.470	
4,700.00	4,573.73	3,842.80	3,612.63	20.68	22.60	166.12	140.29	1,074.93	2,198.74	2,176.76	21.98	100.038	

CONFIDENTIAL

CC - Min centre to center distance or covergent point, SF - min separation factor, ES - min ellipse separation

RECEIVED: June 10, 2014

API Well Number: 43007503740000

Anticollision Report

Scientific Drilling

Company:	EnerVest Operating LLC	**Local Co-ordinate Reference:**	Well Peters Point UF 6-26D-12-16 - Slot G
Project:	Carbon County, UT NAD27	**TVD Reference:**	GL 7097' & RKB 24' @ 7121.00ft (Patterson 306)
Reference Site:	Peters Point NE 26 Pad	**MD Reference:**	GL 7097' & RKB 24' @ 7121.00ft (Patterson 306)
Site Error:	0.00 ft	**North Reference:**	True
Reference Well:	Peters Point UF 6-26D-12-16	**Survey Calculation Method:**	Minimum Curvature
Well Error:	0.00 ft	**Output errors are at**	2.00 sigma
Reference Wellbore	OH	**Database:**	Grand Junction District
Reference Design:	Plan #1	**Offset TVD Reference:**	Offset Datum

Reference Depths are relative to GL 7097' & RKB 24' @ 7121.00ft (Pat
Offset Depths are relative to Offset Datum
Central Meridian is 111° 30' 0.000 W

Coordinates are relative to: Peters Point UF 6-26D-12-16 - Slot G
Coordinate System is US State Plane 1927 (Exact solution), Utah Central 4302
Grid Convergence at Surface is: 0.90°

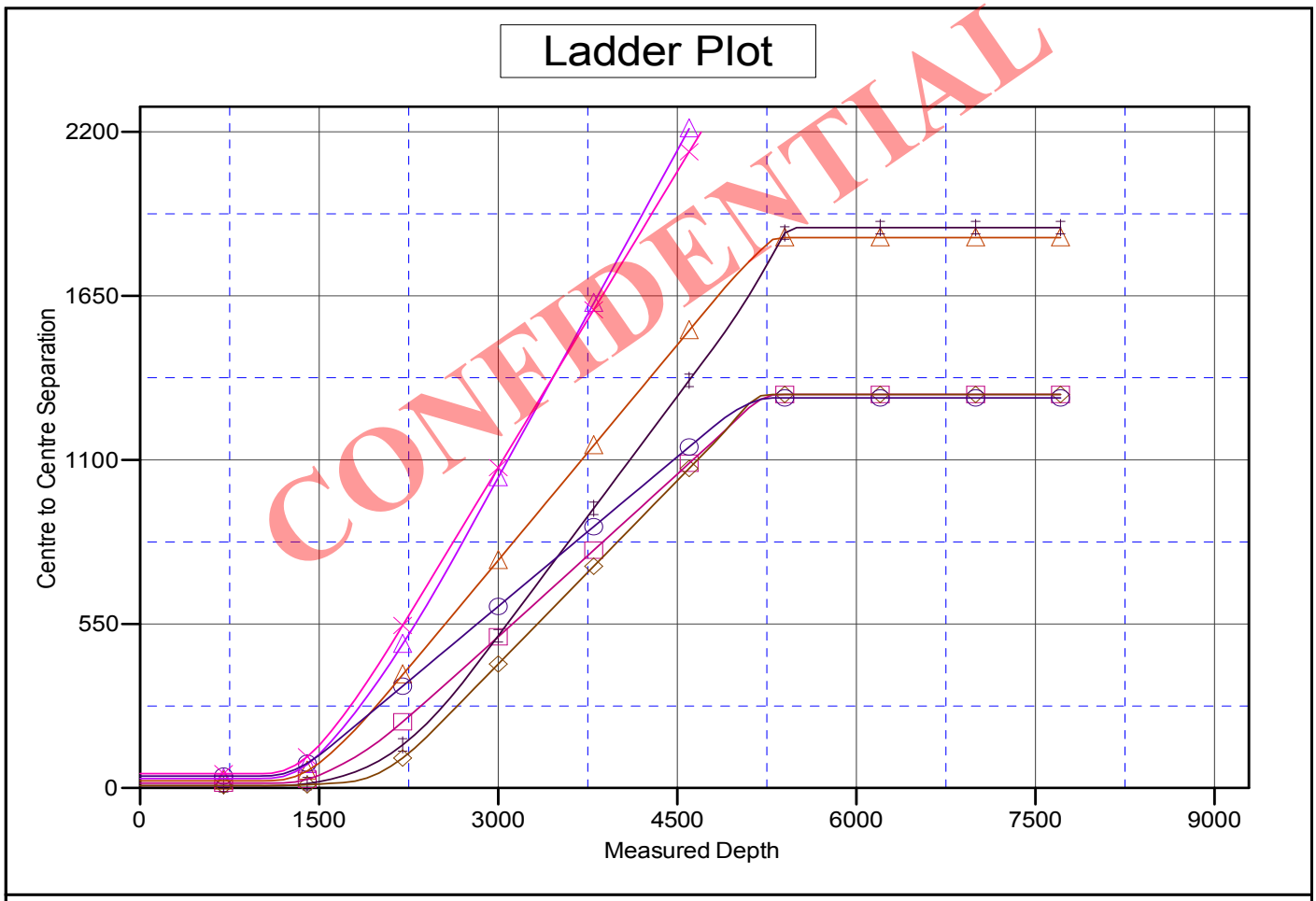

LEGEND

- Peters Point UF 1-26D-12-16, OH, Plan #1 V0
- Peters Point UF 2-26D-12-16, OH, Plan #1 V0
- Peters Point UF 3-26D-12-16, OH, Plan #1 V0
- Peters Point UF 4-26D-12-16, OH, Plan #1 V0
- Peters Point UF 5-26D-12-16, OH, Plan #1 V0
- Peters Point UF 7-26D-12-16, OH, Plan #1 V0
- Peters Point UF 8-26D-12-16, OH, Plan #1 V0

CC - Min centre to center distance or covergent point, SF - min separation factor, ES - min ellipse separation

RECEIVED: June 10, 2014

API Well Number: 43007503740000

Anticollision Report

Scientific Drilling

Company:	EnerVest Operating LLC	**Local Co-ordinate Reference:**	Well Peters Point UF 6-26D-12-16 - Slot G
Project:	Carbon County, UT NAD27	**TVD Reference:**	GL 7097' & RKB 24' @ 7121.00ft (Patterson 306)
Reference Site:	Peters Point NE 26 Pad	**MD Reference:**	GL 7097' & RKB 24' @ 7121.00ft (Patterson 306)
Site Error:	0.00 ft	**North Reference:**	True
Reference Well:	Peters Point UF 6-26D-12-16	**Survey Calculation Method:**	Minimum Curvature
Well Error:	0.00 ft	**Output errors are at**	2.00 sigma
Reference Wellbore	OH	**Database:**	Grand Junction District
Reference Design:	Plan #1	**Offset TVD Reference:**	Offset Datum

Reference Depths are relative to GL 7097' & RKB 24' @ 7121.00ft (Pat
Offset Depths are relative to Offset Datum
Central Meridian is 111° 30' 0.000 W

Coordinates are relative to: Peters Point UF 6-26D-12-16 - Slot G
Coordinate System is US State Plane 1927 (Exact solution), Utah Central 4302
Grid Convergence at Surface is: 0.90°

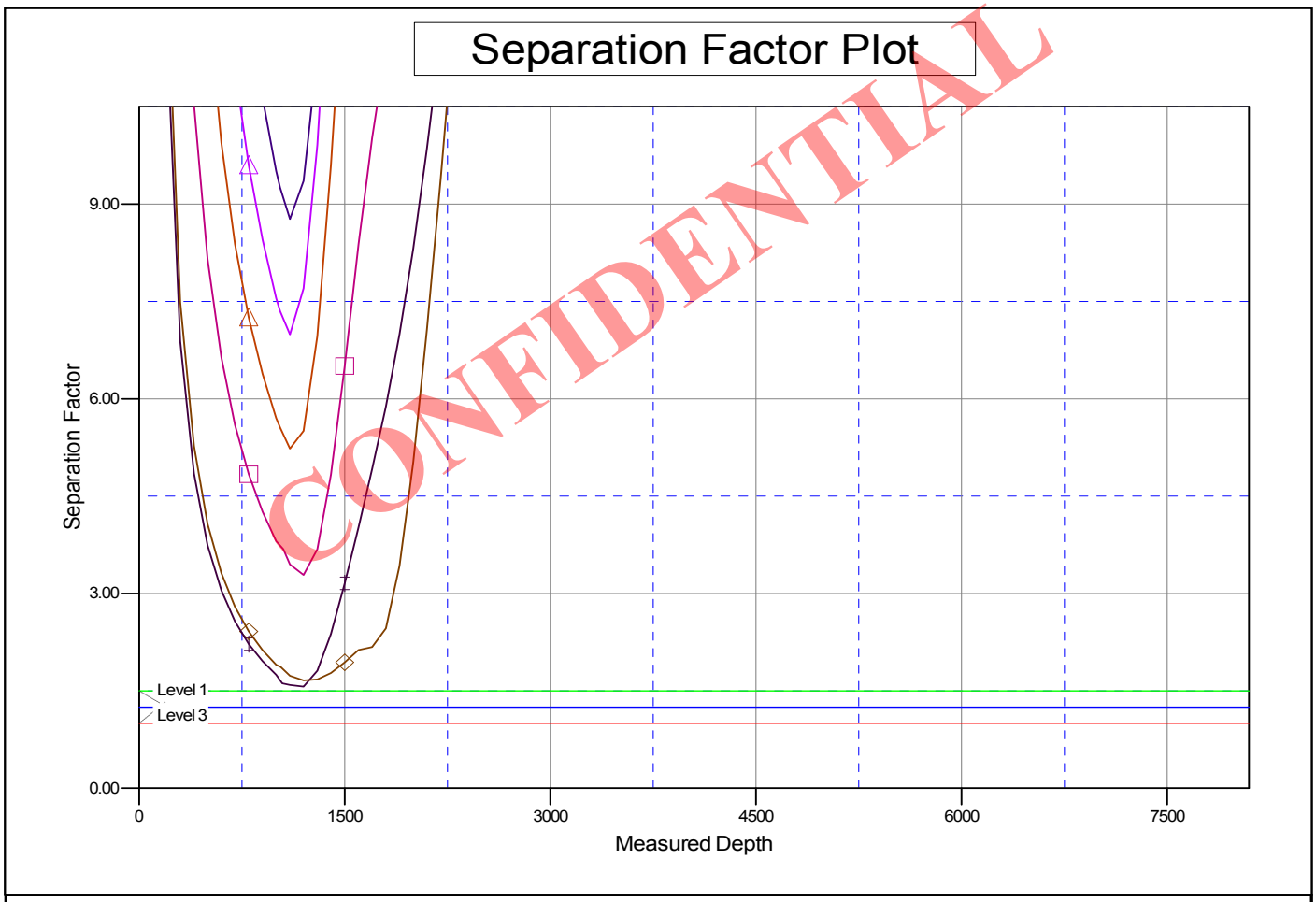

LEGEND

- Peters Point UF 1-26D-12-16, OH, Plan #1 V0
- Peters Point UF 2-26D-12-16, OH, Plan #1 V0
- Peters Point UF 3-26D-12-16, OH, Plan #1 V0
- Peters Point UF 4-26D-12-16, OH, Plan #1 V0
- Peters Point UF 5-26D-12-16, OH, Plan #1 V0
- Peters Point UF 7-26D-12-16, OH, Plan #1 V0
- Peters Point UF 8-26D-12-16, OH, Plan #1 V0

RECEIVED: June 10, 2014

API Well Number: 43007503740000

EnerVest Operating LLC

Carbon County, UT NAD27
Peters Point NE 26 Pad

CONFIDENTIAL

Template Slot Report

02 June, 2014

Scientific Drilling

RECEIVED: June 10, 2014

Template Slot Report

Scientific Drilling

Company:	EnerVest Operating LLC	**Local Co-ordinate Reference:**	Well Peters Point UF 6-26D-12-16 - Slot G
Project:	Carbon County, UT NAD27	**TVD Reference:**	GL 7097' & RKB 24' @ 7121.00ft (Patterson 306)
Site:	Peters Point NE 26 Pad	**MD Reference:**	GL 7097' & RKB 24' @ 7121.00ft (Patterson 306)
		North Reference:	True
		Section (VS) Reference:	Slot
		Survey Calculation Method:	Minimum Curvature
		Database:	Grand Junction District

Project Carbon County, UT NAD27

Map System:	US State Plane 1927 (Exact solution)	**Map Zone:**	Utah Central 4302
Geo Datum:	NAD 1927 (NADCON CONUS)	**Coordinate System:**	Well Centre
System Datum:	Mean Sea Level	**Geomagnetic Model:**	BGGM2013

Site Peters Point NE 26 Pad

Site Position:		**Northing:**	517,622.02 usft	**Latitude:**	39° 44' 45.262 N
From:	Lat/Long	**Easting:**	2,396,562.24 usft	**Longitude:**	110° 5' 22.492 W
Position Uncertainty:	0.00 ft	**Slot Radius:**	13.200 in	**Grid Convergence:**	0.90 °

Template Slots

North (ft)	East (ft)	Slot Name (Well)	Map Northing (usft)	Map Easting (usft)	Latitude	Longitude
-28.05	39.08	A (Peters Point UF 8-26D-12-16)	517,613.11	2,396,575.88	39° 44' 45.171 N	110° 5' 22.319 W
-23.31	32.62	B (Peters Point UF 7-26D-12-16)	517,617.74	2,396,569.34	39° 44' 45.218 N	110° 5' 22.402 W
-18.94	25.59	C (Peters Point UF 1-26D-12-16)	517,622.00	2,396,562.24	39° 44' 45.261 N	110° 5' 22.492 W
-14.21	19.40	D (Peters Point UF 2-26D-12-16)	517,626.63	2,396,555.98	39° 44' 45.308 N	110° 5' 22.571 W
-9.11	13.22	E (Peters Point UF 3-26D-12-16)	517,631.64	2,396,549.71	39° 44' 45.358 N	110° 5' 22.650 W
-5.10	6.19	F (Peters Point UF 5-26D-12-16)	517,635.53	2,396,542.62	39° 44' 45.398 N	110° 5' 22.740 W
0.00	0.00	G (Peters Point UF 6-26D-12-16)	517,640.53	2,396,536.35	39° 44' 45.448 N	110° 5' 22.819 W
4.01	-6.19	H (Peters Point UF 4-26D-12-16)	517,644.44	2,396,530.11	39° 44' 45.488 N	110° 5' 22.898 W

CONFIDENTIAL

RECEIVED: June 10, 2014

Slot Layout for Peters Point NE 26 Pad

UTM Coordinates: 517,622.02, 2,396,562.23
Geographical Coordinates: 39° 44' 45.26" N, 110° 05' 22.49" W

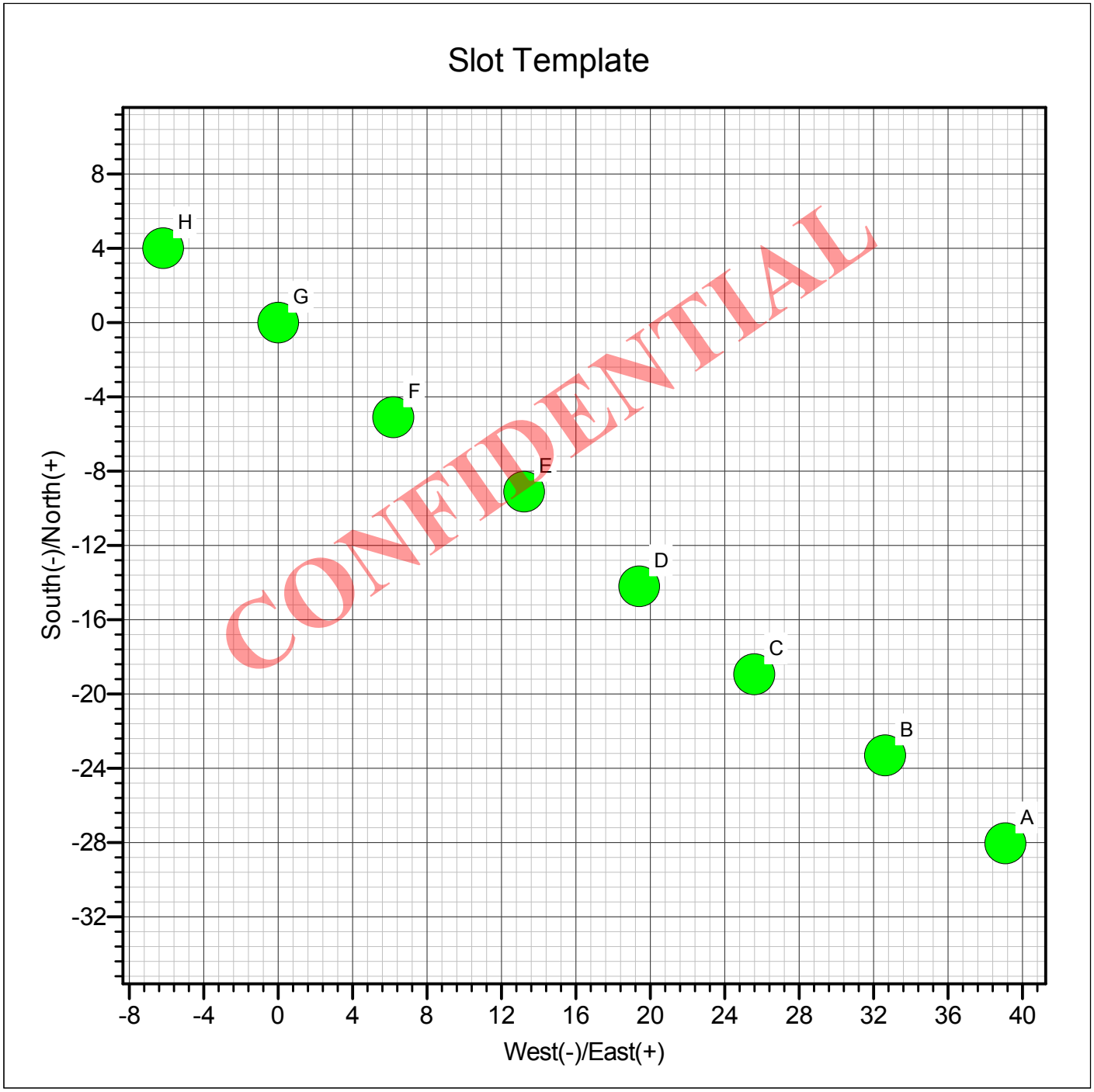

RECEIVED: June 10, 2014

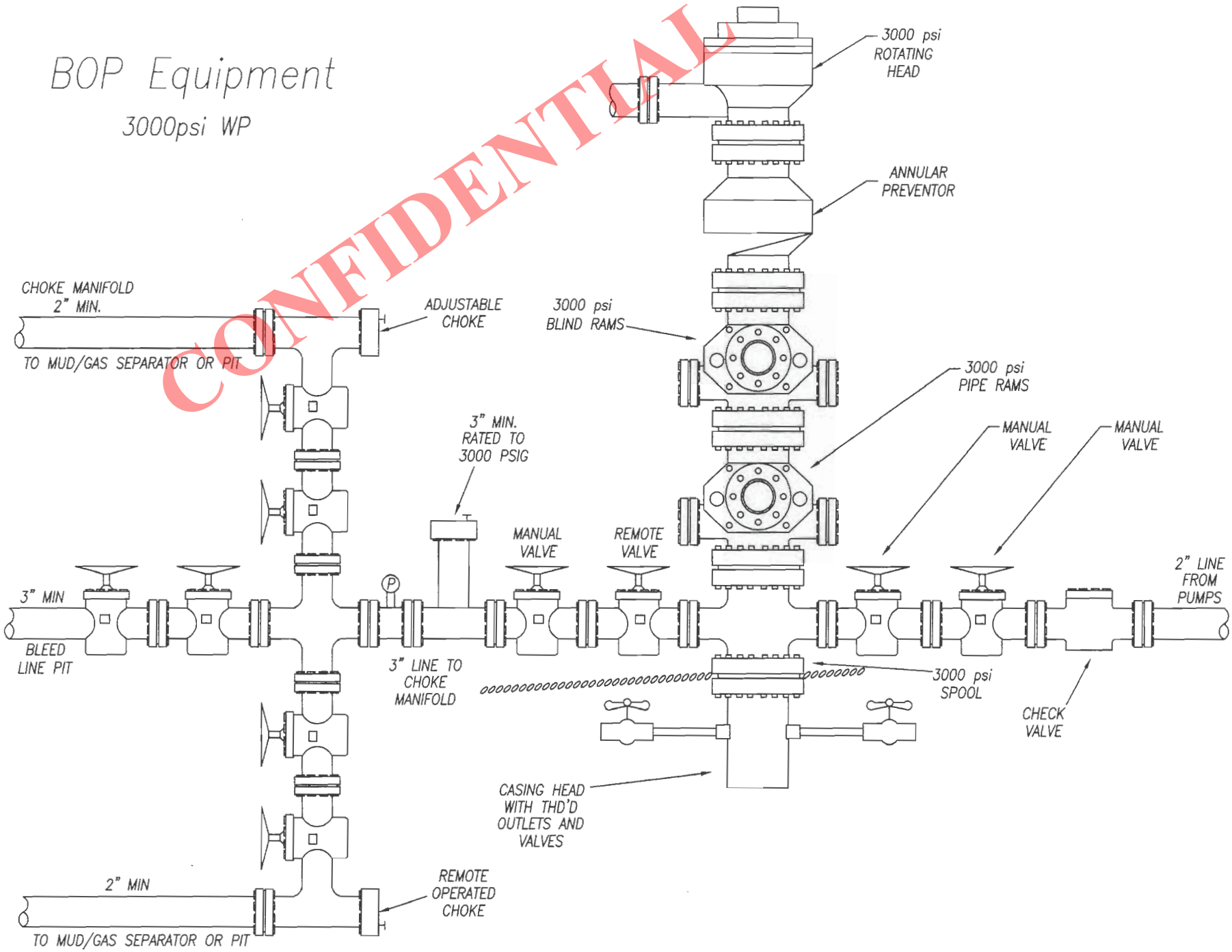

CONFIDENTIAL

RECEIVED: June 10, 2014

Star Point Enterprises, Inc.

2580 Creekview Road
Moab, Utah 84532
435.650.3866

June 9, 2014

Mrs. Diana Mason
State of Utah
Division of Oil Gas and Mining
P.O. Box 145801
Salt Lake City, Utah 84114-5801

RE: Request for Exception to Spacing – EnerVest Operating, LLC
Peters Point 6-26D-12-16
Surface Location: 2217' FNL & 2295' FEL, SW/4 NE/4,
Target Location: 1980' FNL & 1980' FWL, SE/4 NW/4,
Section 26, T12S, R16E, SLB&M, Carbon County, Utah

CONFIDENTIAL

Dear Diana:

EnerVest Operating, LLC respectfully submits this request for exception to spacing (R649-3-11) based on topography since the well is located less than 460 feet to the drilling unit boundary. EnerVest Operating, LLC is the only owner and operator within 460 feet of the surface and target location as well as all points along the intended well bore path and are not within 460 feet of any uncommitted tracts or a unit boundary.

Thank you very much for your timely consideration of this application. Please feel free to contact John Marrs at 713-951-6793 or jmarrs@EnerVest.net or myself should you have any questions or need additional information.

Sincerely,

Don Hamilton
Agent for EnerVest Operating, LLC

cc: John Marrs, EnerVest Operating, LLC

RECEIVED: June 20, 2014

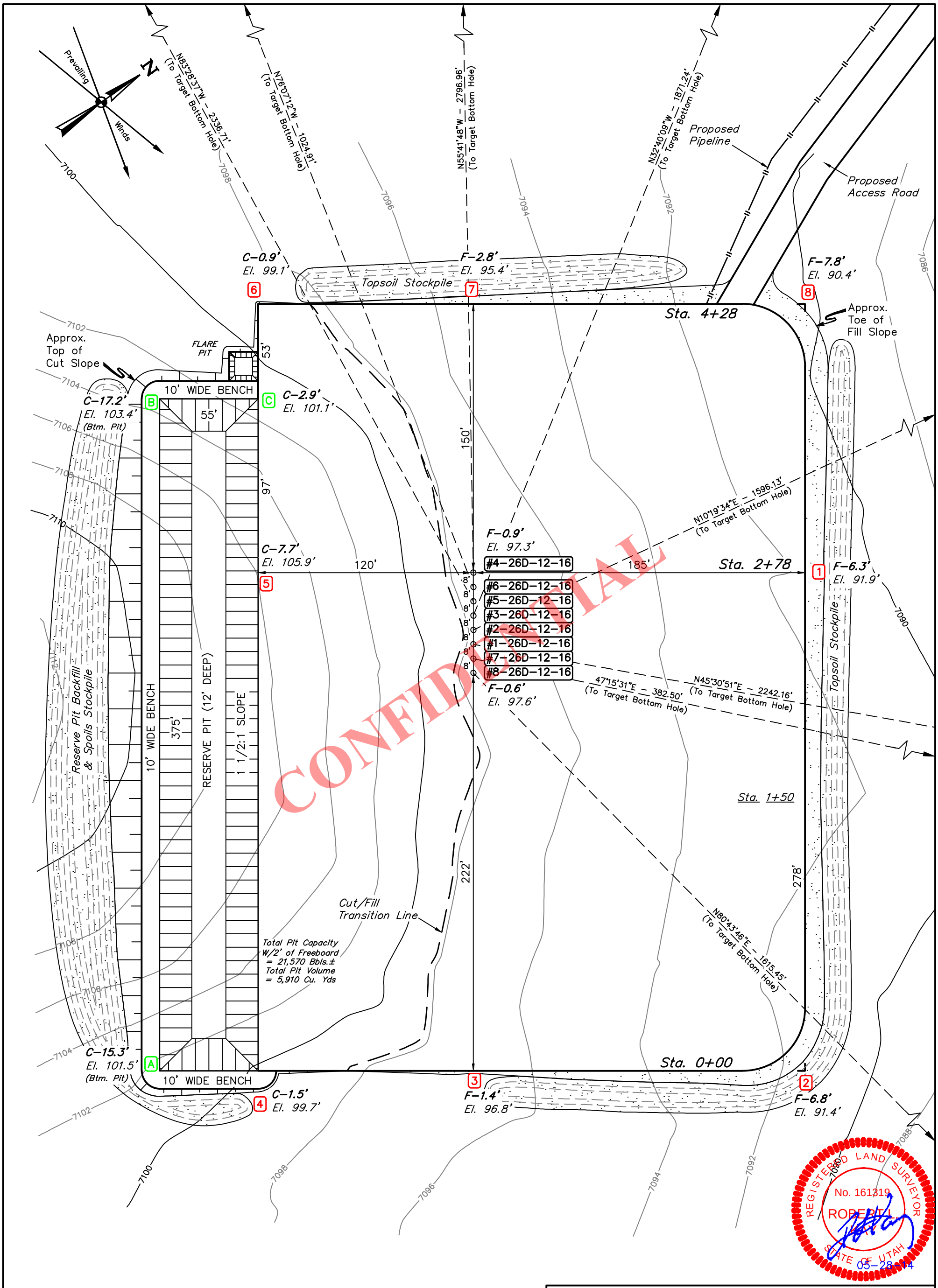

NOTE: Earthwork Calculations Require a Fill @ the Location Stakes For Balance. All Fill is to be Compacted to a Minimum of 95% of the Maximum Dry Density Obtained by AASHTO Method t–99.

FINISHED GRADE ELEVATION = **7098.2'**

NOTES:

- Flare pit is to be located a min. of 100' from the wellhead.
- Round corners at 35' radius or as needed.
- Contours shown at 2' intervals.

ENERVEST OPERATING, LLC

PETERS POINT #8-26D-12-16, #7-26D-12-16, #1-26D-12-16, #2-26D-12-16, #3-26D-12-16, #5-26D-12-16, #6-26D-12-16 & #4-26D-12-16
SECTION 26, T12S, R16E, S.L.B.&M.
SW 1/4 NE 1/4

UINTAH ENGINEERING & LAND SURVEYING

UELS, LLC
Corporate Office * 85 South 200 East
Vernal, UT 84078 * (435) 789-1017

DRAWN BY: M.L.	DATE DRAWN: 05-12-14
SCALE: 1" = 50'	REVISED: 00-00-00
LOCATION LAYOUT	**FIGURE #1**

RECEIVED: June 10, 2014

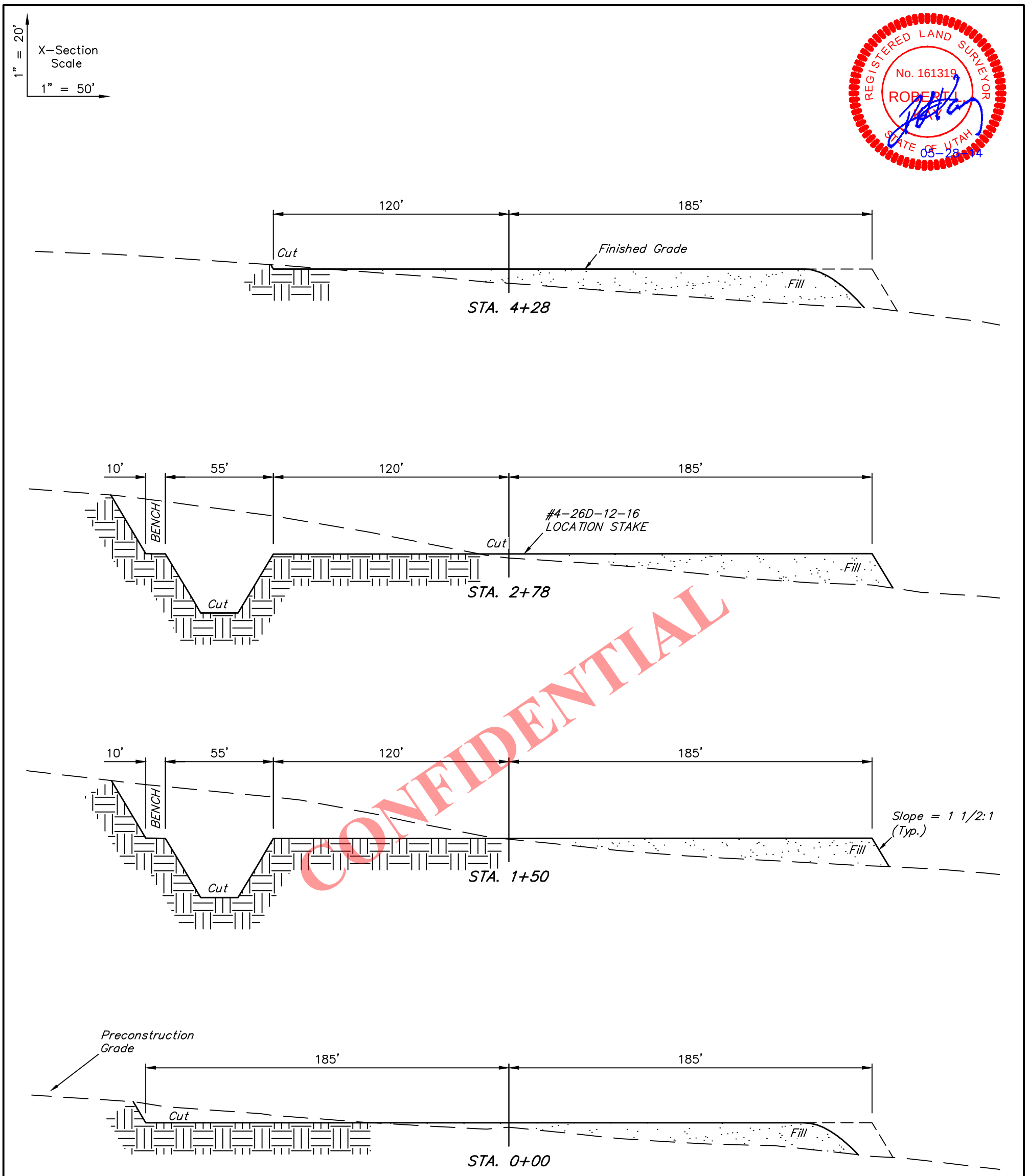

CONFIDENTIAL

APPROXIMATE EARTHWORK QUANTITIES	
(6") TOPSOIL STRIPPING	3,250 Cu. Yds.
REMAINING LOCATION	18,510 Cu. Yds.
TOTAL CUT	**21,760 Cu. Yds.**
FILL	**15,560 Cu. Yds.**
EXCESS MATERIAL	6,200 Cu. Yds.
TOPSOIL & PIT BACKFILL (1/2 Pit Vol.)	6,200 Cu. Yds.
EXCESS UNBALANCE (After Interim Rehabilitation)	**0 Cu. Yds.**

APPROXIMATE SURFACE DISTURBANCE AREAS		
	DISTANCE	**ACRES**
WELL SITE DISTURBANCE	NA	±4.509
30' WIDE ACCESS ROAD R-O-W DISTURBANCE	±2,263'	±1.559
30' WIDE PIPELINE R-O-W DISTURBANCE	±2,280'	±1.570
TOTAL SURFACE USE AREA	**±4,543'**	**±7.638**

NOTES:

- Fill quantity includes 5% for compaction.
- Calculations based on 6" of topsoil stripping.
- Topsoil should not be stripped below finished grade on substructure area.

ENERVEST OPERATING, LLC

PETERS POINT #8-26D-12-16, #7-26D-12-16, #1-26D-12-16, #2-26D-12-16, #3-26D-12-16, #5-26D-12-16, #6-26D-12-16 & #4-26D-12-16
SECTION 26, T12S, R16E, S.L.B.&M.
SW 1/4 NE 1/4

UINTAH ENGINEERING & LAND SURVEYING

UELS, LLC
Corporate Office * 85 South 200 East
Vernal, UT 84078 * (435) 789-1017

DRAWN BY: M.L.	DATE DRAWN: 05-12-14
SCALE: AS SHOWN	REVISED: 00-00-00
TYPICAL CROSS SECTIONS	**FIGURE #2**

RECEIVED: June 10, 2014

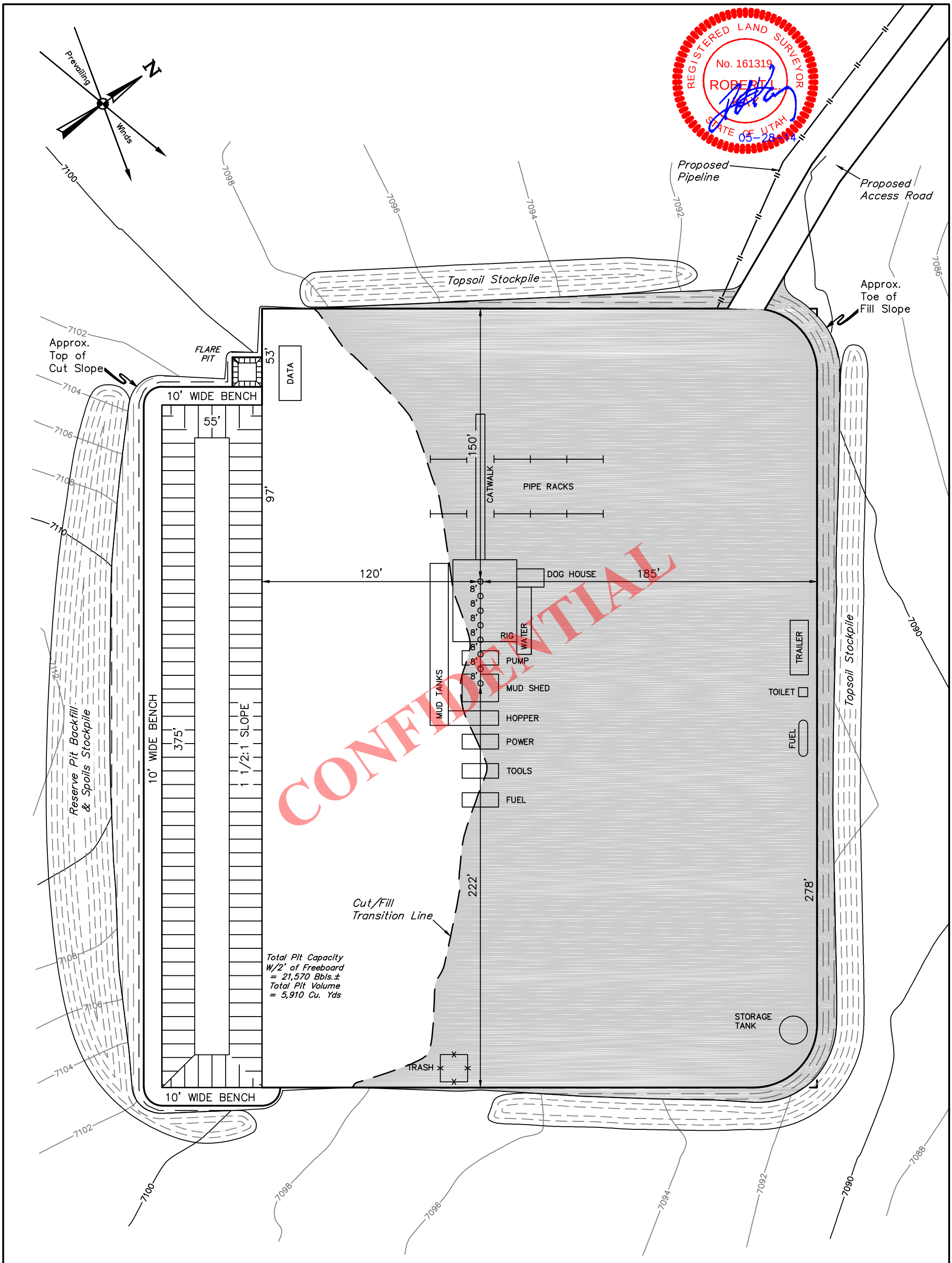

NOTES:

- Flare pit is to be located a min. of 100' from the wellhead.
- Contours shown at 2' intervals.

ENERVEST OPERATING, LLC

PETERS POINT #8-26D-12-16, #7-26D-12-16, #1-26D-12-16, #2-26D-12-16, #3-26D-12-16, #5-26D-12-16, #6-26D-12-16 & #4-26D-12-16
SECTION 26, T12S, R16E, S.L.B.&M.
SW 1/4 NE 1/4

UINTAH ENGINEERING & LAND SURVEYING

UELS, LLC
Corporate Office * 85 South 200 East
Vernal, UT 84078 * (435) 789-1017

DRAWN BY: M.L.	DATE DRAWN: 05-12-14
SCALE: 1" = 50'	REVISED: 00-00-00
TYPICAL RIG LAYOUT	**FIGURE #3**

RECEIVED: June 10, 2014

API Well Number: 43007503740000

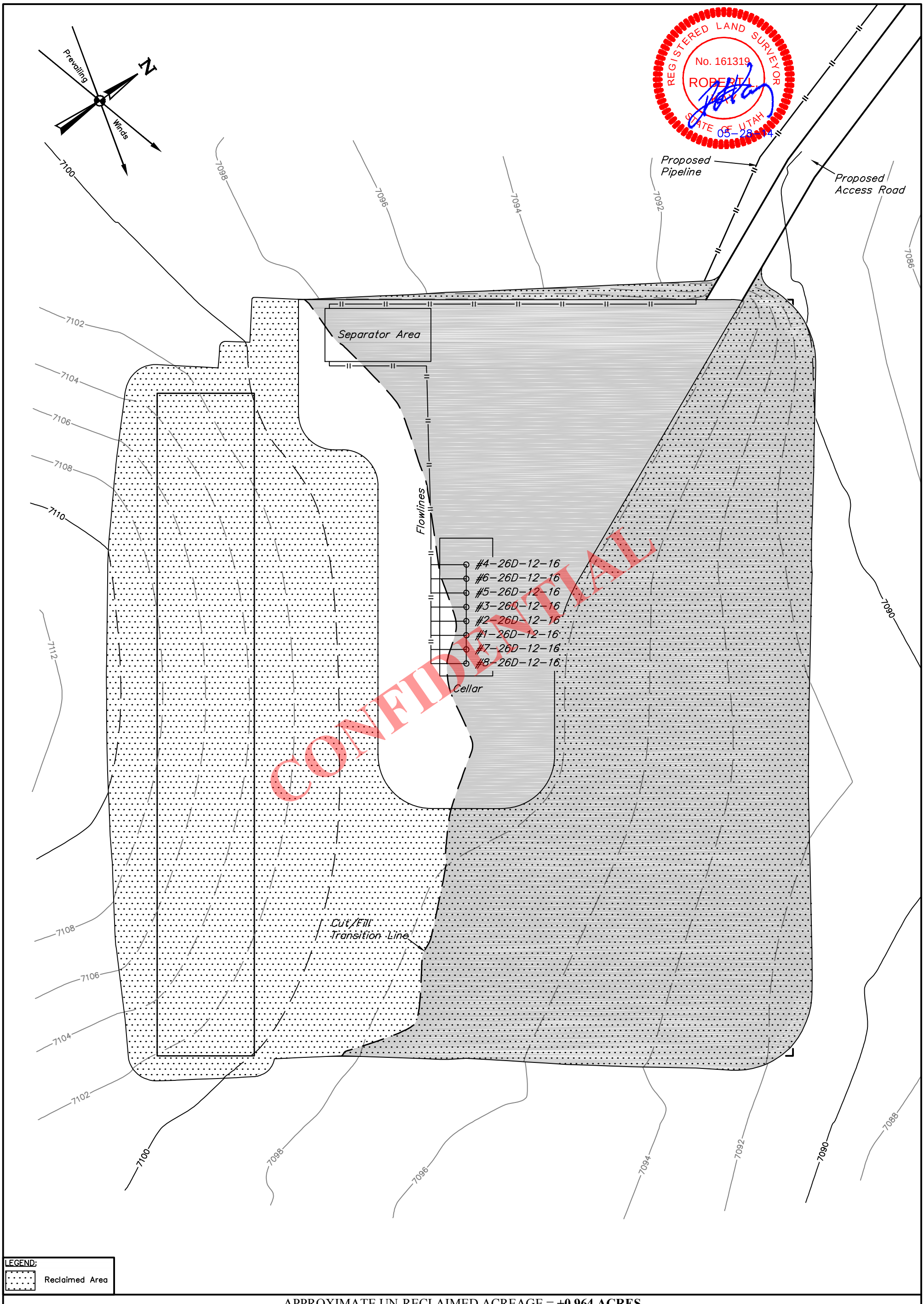

APPROXIMATE UN-RECLAIMED ACREAGE = **±0.964 ACRES**

NOTES:

- Contours shown at 2' intervals.

ENERVEST OPERATING, LLC

PETERS POINT #8-26D-12-16, #7-26D-12-16, #1-26D-12-16, #2-26D-12-16, #3-26D-12-16, #5-26D-12-16, #6-26D-12-16 & #4-26D-12-16
SECTION 26, T12S, R16E, S.L.B.&M.
SW 1/4 NE 1/4

UINTAH ENGINEERING & LAND SURVEYING

UELS, LLC
Corporate Office * 85 South 200 East
Vernal, UT 84078 * (435) 789-1017

DRAWN BY: M.L.	DATE DRAWN: 05-12-14
SCALE: 1" = 50'	REVISED: 00-00-00
INTERIM RECLAMATION	**FIGURE #4**

RECEIVED: June 10, 2014

API Well Number: 43007503740000

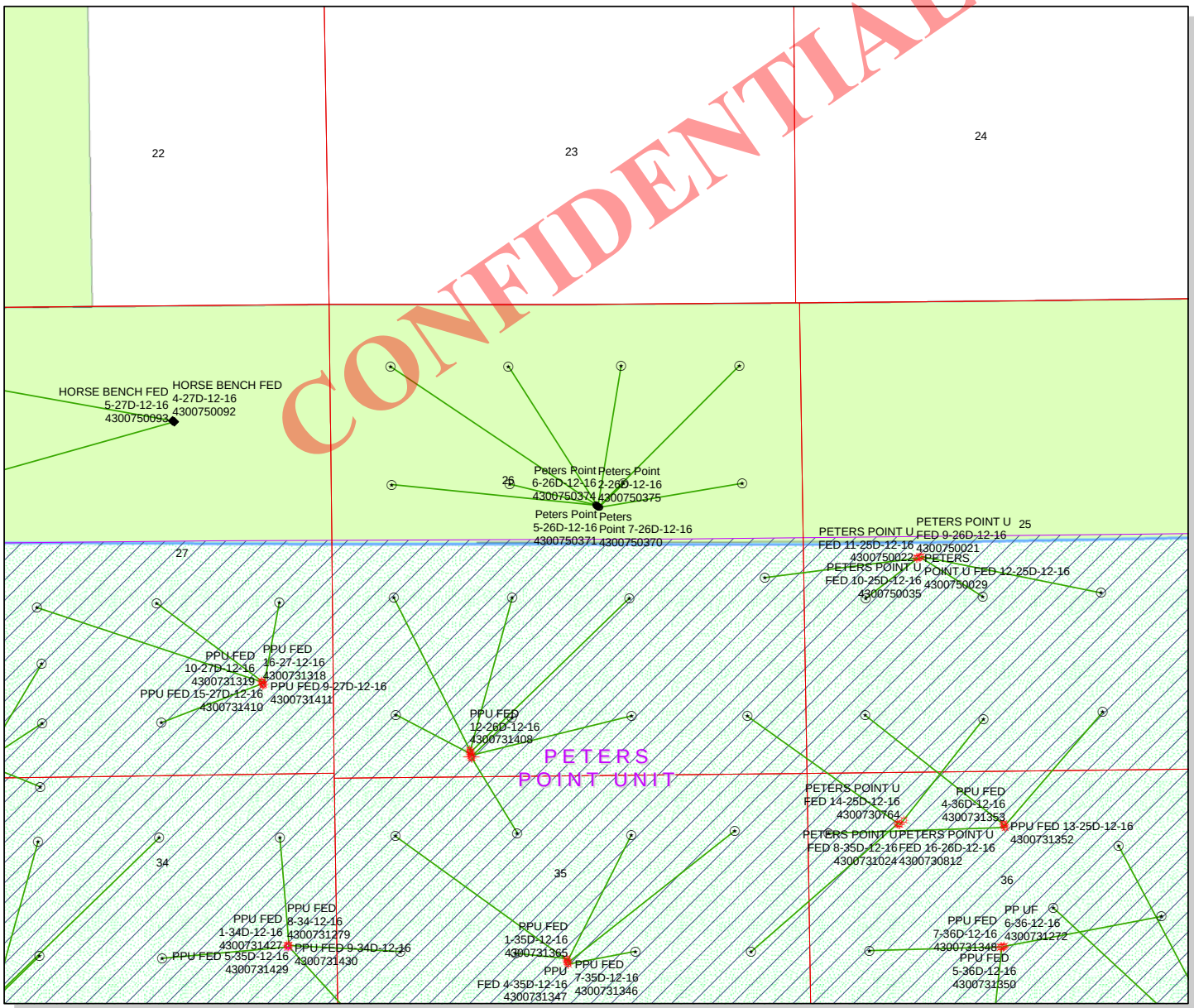

API Number: 4300750374

Well Name: Peters Point 6-26D-12-16

Township: T12.0S Range: R16.0E Section: 26 Meridian: S

Operator: ENERVEST OPERATING, LLC

Map Prepared: 6/19/2014
Map Produced by Diana Mason

Wells Query

Status

- APD - Aproved Permit
- DRL - Spuded (Drilling Commenced)
- GIW - Gas Injection
- GS - Gas Storage
- LOC - New Location
- OPS - Operation Suspended
- PA - Plugged Abandoned
- PGW - Producing Gas Well
- POW - Producing Oil Well
- SGW - Shut-in Gas Well
- SOW - Shut-in Oil Well
- TA - Temp. Abandoned
- TW - Test Well
- WDW - Water Disposal
- WIW - Water Injection Well
- WSW - Water Supply Well

Units

STATUS

- ACTIVE
- EXPLORATORY
- GAS STORAGE
- NF PP OIL
- NF SECONDARY
- PI OIL
- PP GAS
- PP GEOTHERML
- PP OIL
- SECONDARY
- TERMINATED

Fields

STATUS

- Unknown
- ABANDONED
- ACTIVE
- COMBINED
- INACTIVE
- STORAGE
- TERMINATED

1,400 700 0 1,400 Feet

1:13,814

RECEIVED: June 19, 2014

WORKSHEET
APPLICATION FOR PERMIT TO DRILL

APD RECEIVED: 6/10/2014
API NO. ASSIGNED: 43007503740000
WELL NAME: Peters Point 6-26D-12-16
OPERATOR: ENERVEST OPERATING, LLC (N4040)
PHONE NUMBER: 435 650-3866
CONTACT: Don Hamilton

PROPOSED LOCATION: SWNE 26 120S 160E
Permit Tech Review: ✔

SURFACE: 2217 FNL 2295 FEL
Engineering Review: ☐

BOTTOM: 1980 FNL 1980 FWL
Geology Review: ✔

COUNTY: CARBON
LATITUDE: 39.74583
LONGITUDE: -110.09043
UTM SURF EASTINGS: 577928.00
NORTHINGS: 4399942.00
FIELD NAME: UNDESIGNATED
LEASE TYPE: 1 - Federal
LEASE NUMBER: UTU-88627
PROPOSED PRODUCING FORMATION(S): MANCOS
SURFACE OWNER: 1 - Federal
COALBED METHANE: NO

CONFIDENTIAL

RECEIVED AND/OR REVIEWED:

- ✔ **PLAT**
- ✔ **Bond:** FEDERAL - B008557
- ☐ **Potash**
- ☐ **Oil Shale 190-5**
- ☐ **Oil Shale 190-3**
- ☐ **Oil Shale 190-13**
- ✔ **Water Permit:** 90-4
- ☐ **RDCC Review:**
- ☐ **Fee Surface Agreement**
- ☐ **Intent to Commingle**

Commingling Approved

LOCATION AND SITING:

- ☐ **R649-2-3.**

Unit:

- ☐ **R649-3-2. General**
- ✔ **R649-3-3. Exception**
- ✔ **Drilling Unit**

Board Cause No: R649-3-11

Effective Date:

Siting:

- ✔ **R649-3-11. Directional Drill**

Comments: Presite Completed

Stipulations:
1 - Exception Location - bhill
4 - Federal Approval - dmason
15 - Directional - dmason
23 - Spacing - dmason

RECEIVED: July 01, 2014

GARY R. HERBERT
Governor
SPENCER J. COX
Lieutenant Governor

State of Utah
DEPARTMENT OF NATURAL RESOURCES
MICHAEL R. STYLER
Executive Director
Division of Oil, Gas and Mining
JOHN R. BAZA
Division Director

Permit To Drill
****

Well Name: Peters Point 6-26D-12-16
API Well Number: 43007503740000
Lease Number: UTU-88627
Surface Owner: FEDERAL
Approval Date: 7/1/2014

Issued to:
ENERVEST OPERATING, LLC, 1001 Fannin Street, Suite 800, Houston, TX 77002

Authority:
Pursuant to Utah Code Ann. 40-6-1 et seq., and Utah Administrative Code R649-3-1 et seq., the Utah Division of Oil, Gas and Mining issues conditions of approval, and permit to drill the listed well. This permit is issued in accordance with the requirements of R649-3-11. The expected producing formation or pool is the MANCOS Formation(s), completion into any other zones will require filing a Sundry Notice (Form 9). Completion and commingling of more than one pool will require approval in accordance with R649-3-22.

Duration:
This approval shall expire one year from the above date unless substantial and continuous operation is underway, or a request for extension is made prior to the expiration date

Exception Location:
Appropriate information has been submitted to DOGM and administrative approval of the requested exception location is hereby granted.

General:
Compliance with the requirements of Utah Admin. R. 649-1 et seq., the Oil and Gas Conservation General Rules, and the applicable terms and provisions of the approved Application for permit to drill.

Conditions of Approval:
State approval of this well does not supercede the required federal approval, which must be obtained prior to drilling.

In accordance with Utah Admin. R.649-3-11, Directional Drilling, the operator shall submit a complete angular deviation and directional survey report to the Division within 30 days following completion of the well.

This proposed well is located in an area for which drilling units (well spacing patterns) have not been established through an order of the Board of Oil, Gas and Mining (the “Board”). In order to avoid the possibility of waste or injury to correlative rights, the operator is requested, once the well has been drilled,

completed, and has produced, to analyze geological and engineering data generated therefrom, as well as any similar data from surrounding areas if available. As soon as is practicable after completion of its analysis, and if the analysis suggests an area larger than the quarter-quarter section upon which the well is located is being drained, the operator is requested to seek an appropriate order from the Board establishing drilling and spacing units in conformance with such analysis by filing a Request for Agency Action with the Board.

Notification Requirements:
The operator is required to notify the Division of Oil, Gas and Mining of the following actions during drilling of this well:

- Within 24 hours following the spudding of the well - contact Carol Daniels at 801-538-5284
  (please leave a voicemail message if not available)
  OR
  submit an electronic sundry notice (pre-registration required) via the Utah Oil & Gas website
  at http://oilgas.ogm.utah.gov

Reporting Requirements:
All reports, forms and submittals as required by the Utah Oil and Gas Conservation General Rules will be promptly filed with the Division of Oil, Gas and Mining, including but not limited to:

- Entity Action Form (Form 6) - due within 5 days of spudding the well
- Monthly Status Report (Form 9) - due by 5th day of the following calendar month
- Requests to Change Plans (Form 9) - due prior to implementation
- Written Notice of Emergency Changes (Form 9) - due within 5 days
- Notice of Operations Suspension or Resumption (Form 9) - due prior to implementation
- Report of Water Encountered (Form 7) - due within 30 days after completion
- Well Completion Report (Form 8) - due within 30 days after completion or plugging

Approved By:

For John Rogers
Associate Director, Oil & Gas

Form 3160-3
(August 2007)

RECEIVED
JUL 22 2014
DIV. OF OIL, GAS & MINING

UNITED STATES
DEPARTMENT OF THE INTERIOR
BUREAU OF LAND MANAGEMENT

FORM APPROVED
OMB No. 1004-0136
Expires July 31, 2010

APPLICATION FOR PERMIT TO DRILL OR REENTER

5. Lease Serial No.
UTU88627

6. If Indian, Allottee or Tribe Name

1a. Type of Work: ☒ DRILL ☐ REENTER

CONFIDENTIAL

7. If Unit or CA Agreement, Name and No.

8. Lease Name and Well No.
PETERS POINT 6-26D-12-16

1b. Type of Well: ☐ Oil Well ☒ Gas Well ☐ Other ☐ Single Zone ☒ Multiple Zone

2. Name of Operator
ENERVEST OPERATING LLC
Contact: DON HAMILTON
E-Mail: starpoint@etv.net

9. API Well No.
43 007 50374

3a. Address
1001 FANNIN STREET SUITE 800
HOUSTON, TX 77002-6707

3b. Phone No. (include area code)
Ph: 435.650.3886
Fx: 435.719.2019

10. Field and Pool, or Exploratory
PETERS POINT

4. Location of Well *(Report location clearly and in accordance with any State requirements.*)*

At surface SWNE 2217FNL 2295FEL 39.745922 N Lat, 110.090381 W Lon

At proposed prod. zone SENW 1980FNL 1980FWL 19.746600 N Lat, 110.093917 W Lon

11. Sec., T., R., M., or Blk. and Survey or Area
Sec 26 T12S R16E Mer SLB
SME: BLM

14. Distance in miles and direction from nearest town or post office*
51.8 MILES SOUTH OF MYTON UT

12. County or Parish
CARBON

13. State
UT

15. Distance from proposed location to nearest property or lease line, ft. (Also to nearest drig. unit line, if any)
415

16. No. of Acres in Lease
811.12

17. Spacing Unit dedicated to this well
40.00

18. Distance from proposed location to nearest well, drilling, completed, applied for, on this lease, ft.
8

19. Proposed Depth
7711 MD
7574 TVD

20. BLM/BIA Bond No. on file
UTB000615

21. Elevations (Show whether DF, KB, RT, GL, etc.
7098 GL

22. Approximate date work will start
07/01/2014

23. Estimated duration
60 DAYS

24. Attachments

The following, completed in accordance with the requirements of Onshore Oil and Gas Order No. 1, shall be attached to this form:

1. Well plat certified by a registered surveyor.
2. A Drilling Plan.
3. A Surface Use Plan (if the location is on National Forest System Lands, the SUPO shall be filed with the appropriate Forest Service Office).
4. Bond to cover the operations unless covered by an existing bond on file (see Item 20 above).
5. Operator certification
6. Such other site specific information and/or plans as may be required by the authorized officer.

25. Signature
(Electronic Submission)

Name (Printed/Typed)
DON HAMILTON Ph: 435.650.3886

Date
06/09/2014

Title
PERMITTING AGENT

Approved by (Signature)

Name (Printed/Typed)
/s/ Ahmed Mohsen

Date
7/15/2014

Title
AFM LANDS & MINERALS

Office
PRICE FIELD OFFICE

Application approval does not warrant or certify the applicant holds legal or equitable title to those rights in the subject lease which would entitle the applicant to conduct operations thereon.
Conditions of approval, if any, are attached.

Title 18 U.S.C. Section 1001 and Title 43 U.S.C. Section 1212, make it a crime for any person knowingly and willfully to make to any department or agency of the United States any false, fictitious or fraudulent statements or representations as to any matter within its jurisdiction.

Additional Operator Remarks (see next page)

Electronic Submission #248944 verified by the BLM Well Information System
For ENERVEST OPERATING LLC, sent to the Price
Committed to AFMSS for processing by ANITA JONES on 06/10/2014 (14AIJ1471AE)

CONDITIONS OF APPROVAL ATTACHED

NOTICE OF APPROVAL

**** BLM REVISED ** BLM REVISED ** BLM REVISED ** BLM REVISED ** BLM REVISED ****

UDOGM

UNITED STATES DEPARTMENT OF THE INTERIOR
BUREAU OF LAND MANAGEMENT
PRICE FIELD OFFICE
125 SOUTH 600 WEST PRICE, UT 84501 (435) 636-3600

CONDITIONS OF APPROVAL FOR APPLICATION FOR PERMIT TO DRILL

Company: **EnerVest Operating LLC**
Well No: **Peters Point 6-26D-12-16**
API No: **43-007-50374**

Surface Location: **SWNE-Sec 26-T12S-R16E**
Lease No: **UTU-88627**
Agreement:

Title	Name	Office Phone Number	Cell Phone Number
Acting Field Manager & Authorized Officer:	Ahmed Mohsen	(435)-636-3637	
Petroleum Engineer:	Leslie Peterson	(435) 636-3661	(435) 650-9136
Petroleum Engineering Technician:	Angela Wadman	(435) 636-3662	(435) 632-8595
Petroleum Engineering Technician:	James Lamb	(435) 636-3615	(435) 650-9140
NRS/Physical Scientist:	Don Stephens	(435) 636-3608	
NRS/Physical Scientist:	Anita Jones	(435)-636-3668	

Fax: (435) 636-3657

A COPY OF THESE CONDITIONS SHALL BE FURNISHED TO YOUR FIELD REPRESENTATIVE TO INSURE COMPLIANCE

All lease and/or unit operations are to be conducted in such a manner that full compliance is made with the applicable laws, regulations (43 CFR Part 3160), and this approved Application for Permit to Drill including Surface and Downhole Conditions of Approval. The operator is considered fully responsible for the actions of his subcontractors. A copy of the approved APD must be on location during construction, drilling, and completion operations. **This permit is approved for a two (2) year period, or until lease expiration, whichever occurs first. An additional extension, up to two (2) years, may be applied for by sundry notice prior to expiration.**

NOTIFICATION REQUIREMENTS

Location Construction (Notify NRS)	-	Forty-Eight (48) hours prior to construction of location and access roads.
Location Completion (Notify NRS)	-	Prior to moving on the drilling rig.
Spud Notice (Notify Petroleum Engineer)	-	Twenty-Four (24) hours prior to spudding the well.
Casing String & Cementing (Notify Petroleum Eng. Technician)	-	Twenty-Four (24) hours prior to running casing and cementing all casing strings.
BOP & Related Equipment Tests (Notify Petroleum Eng. Technician)	-	Twenty-Four (24) hours prior to initiating pressure tests.
First Production Notice (Notify Petroleum Engineer)	-	Within Five (5) business days after new well begins, or production resumes after well has been off production for more than ninety (90) days.

UDOGM

DRILLING PROGRAM
CONDITIONS OF APPROVAL (COAs)

SITE SPECIFIC DRILLING & PRODUCTION COAs

- While drilling the surface hole with air, a float valve shall be run above the bit, per Onshore Order #2 Part III.E Special Drilling Operations.
- Cement baskets shall not be used on the surface casing.
- When cementing surface casing, if cement returns are not seen at surface, mitigation measures shall be taken to ensure the groundwater and all usable waters are properly protected per Onshore Order #2 Part III.B.1(c) Casing and Cementing Requirements. Cementing jobs where cement reaches surface, then falls back downhole, shall be topped off as necessary until such time the cement remains in-place at surface, prior to starting drilling operations on the next casing string.
- When cementing the production casing, the cement job shall contain sufficient volume to attempt full coverage of exposed hole behind pipe to protect all usable waters, lost circulation zones and other minerals which may be encountered while drilling to total depth, and also provide a minimum 200' foot overlap above the surface casing shoe. A cement bond log (CBL) shall be run to determine the top of cement behind the production casing, and a field copy sent to the Price Field Office.

VARIANCES GRANTED

- Operator's request for a variance to use an electronic flow meter for gas measurement (Onshore Order #5 Measurement of Gas) is granted as long as it meets or exceeds the requirements of Utah NTL 2007-1 regarding the use of Electronic Flow Computers.
- Operator's request for variance from Onshore Order #5 Part III.C.3 Gas Measurement by Orifice Meter to use a flow conditioner on this well instead of straightening vanes is approved with the following conditions:

  1. Flow conditioners must be installed in accordance with the manufacturer's specifications.
  2. The make, model, and location of flow conditioner must be clearly identified and available to BLM on-site at all times.
  3. Thermowells must be placed downstream of the orifice in accordance with API 14.3 (1985).
  4. This is a provisional approval that is subject to change pending final review and analysis by BLM. If BLM determines that this flow conditioner cannot meet or exceed the minimum standards required by Onshore Order #5, you will be required to retrofit the installation to comply with BLM requirements, or replace the installation with one that complies with AGA Report Number 3, 1985. The time frame for compliance will be specified by the Price Field Office.

STANDARD OPERATING REQUIREMENTS

- The requirements included in Onshore Order #2 Drilling Operations shall be followed.
- A copy of the approved Application for Permit to Drill (APD) for this well shall be on location at all times once drilling operations have commenced.
- The Price Field Office petroleum engineer will be notified 24 hours prior to spudding the well.
- Notify the Price Field Office petroleum engineering technician at least 24 hours in advance of casing cementing operations, BOPE tests and casing pressure or mud weight equivalency tests.
- The requirements of Onshore Order #6 Hydrogen Sulfide Operations shall be followed when operations are being conducted in zones which are known or could reasonably be expected to contain H2S or which, when flared, could produce SO2, in such concentrations that upon release could constitute a hazard to human life. These requirements do not apply when operating in zones where H2S is presently known not to be present or cannot reasonably be expected to be present in concentrations of 100 ppm or more in the gas stream.
- Any deviation from the permitted APD's proposed drilling program shall have prior approval from the petroleum engineer. Changes may be requested verbally (to be followed by a written sundry sent to this office), or submitted by written sundry if time warrants.
- Blowout prevention equipment (BOPE) shall remain in use until the well is completed. The closing unit controls shall remain unobstructed and readily accessible at all times, and choke manifolds shall be located outside of the rig substructure.
- All BOPE components shall be inspected daily, and the inspections recorded in the daily drilling report. Components shall be operated and tested, as required by Onshore Order #2 to insure good mechanical working order. All BOPE pressure tests shall be performed by a test pump with a chart recorder, and <u>not</u> by the rig pumps. Test results shall be reported in the driller's log.
- All casing strings below the conductor pipe shall be pressure tested to .22 psi/foot or 1500 psi (whichever is greater), but not to exceed 70% of the internal yield pressure.
- No aggressive/fresh hard-banded drill pipe shall be used in the casing design. The proposed use of non-API standard casing must be approved in advance by the petroleum engineer.
- During drilling operations, daily drilling reports shall be submitted by sundry on a weekly basis to the Price Field Office. Within 30 days of finishing drilling and completion operations, a chronological daily operations history shall be submitted by sundry to this office. A copy of all logs run on this well shall be submitted digitally (in PDF or TIFF format) to the Price Field Office.
- A complete set of angular deviation and directional surveys for this directional well will be submitted to the Price Field Office petroleum engineer within 30 days of completing the well.
- The venting or flaring of gas while initially testing the well shall be done in accordance with the requirements specified in Notice to Lessees #4A, and shall not exceed a period of 30 days or the production of 50 MMCF of gas, whichever occurs first. Additional time needed to vent or

flare gas during production operations requires prior approval from the Price Field Office.

STANDARD OPERATING REQUIREMENTS (cont.)

- Should this well be successfully completed as a producing well, the Price Field Office must be notified within 5 business days following the date the well has first sales.

- Proposed production operations that involve: 1) the commingling of production from wells located on-lease or off-lease, 2) off-lease measurement, or 3) off-lease storage shall have prior written approval from the Price Field Office.

- Operators shall meet the requirements listed in Onshore Order #4 Measurement of Oil and Onshore Order #5 Measurement of Gas. New oil and gas meters shall be calibrated prior to initial product sales. The operator (or its contractors) is responsible for providing the date and time of the initial meter calibration (and all future meter proving schedules) to the petroleum engineering technician. Copies of all meter calibration reports that are performed shall be submitted to the Price Field Office upon request.

- In accordance with 43 CFR 3162.4-3, this well's production data shall be reported on the "Monthly Report of Operations" starting with the month in which drilling operations commence and continue each month until the well is plugged and abandoned.

- The operator is responsible for submitting the information required in 43 CFR 3162.4-1 Well Records and Reports, including BLM Form 3160-4, Well Completion and Recompletion Report and Log which must be submitted to the Price Field Office within 30 days of completing the well.

- Onshore Order #7 authorizes the disposal of water produced from this well in the reserve pit for a period of 90 days after the date of initial production. A permanent disposal method must be submitted and approved by this office, and in operation prior to the end of this 90-day period.

- The requirements of Onshore Order #3 Site Security shall be implemented, and include (as applicable): 1) all lines entering and leaving hydrocarbon storage tanks shall be effectively sealed and seal records maintained, 2) no by-passes are allowed to be constructed around gas meters, 3) a site facility diagram shall be submitted to the Price Field Office within 60 days following construction of the facilities.

- Additional construction that is proposed, or the proposed alteration of existing facilities (including roads, gathering lines, batteries, etc.), which will result in the disturbance of new ground, requires prior approval of the Price Field Office natural resource specialist.

- This well and its associated facilities shall have identifying signs on location in accordance with 43 CFR 3162.6 requirements.

- All undesirable events (fires, accidents, blowouts, spills, discharges) as specified in NTL 3A will be reported to the Price Field Office natural resource specialist.

- The Price Field Office petroleum engineer shall be notified 24 hours in advance of the plugging of the well (unless the plugging is to take place immediately upon receipt of oral approval), so that a technician may have sufficient time to schedule and witness the plugging operations.

- If operations are to be suspended on a well for more than 30 days, prior approval of the Price

Field Office shall be obtained, and notification also given before operations resume.

SURFACE USE
CONDITIONS OF APPROVAL

Project Name: EnerVest Peters Point NE 26 Pad

Operator: EnerVest Operating LLC

List of Wells:

Name	Number	Section	TWP/RNG
Peters Point	**8-26D-12-16**	**26**	**12S/16E**
Peters Point	**7-26D-12-16**		
Peters Point	**1-26D-12-16**		
Peters Point	**2-26D-12-16**		
Peters Point	**3-26D-12-16**		
Peters Point	**5-26D-12-16**		
Peters Point	**6-26D-12-16**		
Peters Point	**4-26D-12-16**		

I To be followed as Conditions of Approval:

The following attachments from the Record of Decision West Tavaputs Plateau Natural Gas Full Field Development Plan:

Attachment 2	Conditions of Approval and Stipulations
Attachment 3	Green River District Reclamation Guidelines
Attachment 4	Programmatic Agreement
Attachment 5	Special Protection Measures for Wildlife
Attachment 6	Agency Wildlife Mitigation Plan
Attachment 7	Long-Term Monitoring Plan for Water Resources
Attachment 8	Mitigation Compliance and Monitoring Plan

II Site Specific Conditions of Approval

1. A pre-construction field meeting may be conducted prior to beginning any dirt work approved under this APD. The operator shall contact the BLM Authorized Officer Don Stephens @ 435-636-3608 at least 48-hours prior to beginning operations so that the meeting can be scheduled. The operator is responsible for having all contractors present (dirt contractors, drilling contractor, pipeline contractor, project oversight personnel, etc.) including the overall field operations superintendent, and for providing all contractors copies of the approved APD(s), project map and BLM Conditions of Approval pertinent to the work that each will be doing.

2. The cuttings trench shall be lined.

3. The cuttings shall not be removed from the location without prior approval of the Authorized Officer.

4. A BLM-permitted paleontologist shall be on site during surface disturbing activities.

5. The operator shall on an annual basis report to the BLM the acre feet of water used for the project with a total for each type of source. This report shall contain the information found under monitoring on page 53 of attachment 9 (Biological Opinion) of the WTP ROD and shall be reported to BLM by September 15, of each year.

6. When water is pumped directly from Nine Mile Creek or perennial drainages, the following measures shall be applied to reduce or eliminate direct impacts to habitat for the Colorado River fish species. Where directed by the BLM, the operator will construct erosion control devices (e.g., riprap, bales, and heavy vegetation) at culvert outlets. All construction activities shall be performed to retain natural water flows.

7. Contact Don Stephens, Natural Resource Specialist, (435) 636-3608, Bureau of Land Management, Price Field Office, if there are any questions concerning these surface use COAs.

III Standard Conditions of Approval

A. General

1. If any cultural values [sites, artifacts, human remains] are observed during operation of this lease/permit/right-of-way, they will be left intact and the Price Field Manager notified. The authorized officer will conduct an evaluation of the cultural values to establish appropriate mitigation, salvage or treatment. The operator is responsible for informing all persons in the area who are associated with this project that they will be subject to prosecution for knowingly disturbing historic or archaeological sites, or for collecting artifacts. If historic or archaeological materials are uncovered during construction, the operator is to immediately stop work that might further disturb such materials, and contact the authorized BLM officer (AO).

B. Construction

1. Remove all available topsoil from constructed well locations including areas of cut and fill, and stockpile at the site. Topsoil will also be salvaged for use in reclamation on all other areas of surface disturbance (roads, pipelines, etc.). Clearly segregate topsoil from excess spoil material.
2. During construction, emissions of particulate matter from well pad and road construction would be minimized by application of water or other non-saline dust suppressants with at least 50 percent control efficiency. Dust inhibitors (surfacing materials, non-saline dust suppressants, and water) will be used as necessary on unpaved roads that present a fugitive dust problem. The use of chemical dust suppressants on public surface will require prior approval from the BLM Authorized Officer.
3. The operator shall submit a Sundry Notice (Form 3160-5) to BLM for approval prior to construction of any new surface disturbing activities that are not specifically addressed in the approved APD.

C. Operations/Maintenance

1. In accordance with OSHA requirements, a file will be maintained onsite containing current Material Safety Data Sheets (MSDS) for all chemicals, compounds and/or substances which are used in the course of construction, drilling, completion and production operations.

D. Dry Hole/Reclamation

1. Phased reclamation plans will be submitted to BLM for approval prior to individual POD facility abandonment via a Notice of Intent (NOI) Sundry Notice.

2. BLM will not release the performance bond until all disturbed areas associated with the APD/POD have been successfully revegetated (evaluation will be made after the second complete growing season) and has met all other reclamation goals of the surface owner and surface management agency.

3. A Notice of Intent to Abandon and a Subsequent Report of Abandonment must be submitted for abandonment approval.

4. For performance bond release approval, a Final Abandonment Notice (with a surface owner release letter on split-estate) must be submitted prior to a final abandonment evaluation by BLM.

E. Producing Well

1. An interim reclamation plan shall be submitted to BLM within 90 days of APD approval.
2. Upgrade and maintain access roads and drainage control (e.g., culverts, drainage dips, ditching, crowning, surfacing, etc.) as necessary and as directed by the BLM Authorized Officer to prevent soil erosion and accommodate safe, environmentally-sound access.
3. Prior to construction of production facilities not specifically addressed in the APD, the operator shall submit a Sundry Notice to the BLM Authorized Officer for approval.

F. Roads and Pipelines

1. Roads constructed on BLM lands shall be constructed to allow for drainage and erosion control. The operator is responsible for maintenance of all roads authorized through the lease or right-of-way. Construction and maintenance shall comply with Class III Road Standards with a 16-ft wide graveled travel surface as described in BLM Manual Section 9113, and the BLM Gold Book standards, except as modified by BLM. Maintenance may include but is not limited to grading, applying gravel, snow removal, ditch cleaning, and headcut restoration/prevention.
2. The operator may be required to provide an inspector under the direction of a registered professional engineer (PE) at all times during road construction. A PE shall certify (statement with PE stamp) that the road was constructed to the required Bureau of Land Management (BLM) road standards.
3. Erosion-control structures such as water bars, diversion channels, and terraces will be constructed to divert water and reduce soil erosion on the disturbed area. Road ditch turnouts shall be equipped with energy dissipaters as needed to avoid erosion. Where roads interrupt overland sheet-flow and convert this runoff to channel flow, ditch turnouts shall be designed to

reconvert channel flow to sheet flow. As necessary cut banks, road drainages, and road crossings shall be armored or otherwise engineered to prevent headcutting.

CONFIDENTIAL

[redacted]

Carol Daniels <caroldaniels@utah.gov>

SWNE S-26 T12S R16E LEASE # UTU 88637

FW: NOTIFICATIONS FOR BATCH SURFACE WELLS

1 message

H&P 276 <h&p276@enervest.net> Fri, Aug 1, 2014 at 4:17 PM
To: CAROL DANIELS <caroldaniels@utah.gov>
Cc: DENNIS INGRAM <dennisingram@utah.gov>, ANGELA WADMAN <awadman@blm.gov>

CAROL,

HERE IS THE NOTIFICATION SENT OUT WHEN I ARRIVED FOR BATCH SURFACE TO WORK WITH MIKE BLAKLEY WHILE MIKE LINDSAY WAS ON DAY OFF

I APOLIGIZE IF I DID NOT INCLUDE YOU IN THE NOTIFICATION BUT I DID SEND IT TO DENNIS INGRAM

THANK YOU AND HAVE A GREAT DAY

From: H&P 276
Sent: Saturday, July 26, 2014 6:18 AM
To: DENNIS INGRAM; ANGELA WADMAN
Cc: Brett Munkres (bmunkres@EnerVest.net); RICKY EALAND
Subject: NOTIFICATIONS FOR BATCH SURFACE WELLS

GOOD MORNING,

THIS A NOTIFICATION FOR OUR REMAING 6 WELLS ON BATCH SURFACE ON THE 26D PAD

WE WILL BE WALKING TO THE PETERS POINT 1-26D-12-16 TODAY AND SPUD WE WILL CONTINUE TO RUN CASING AND CEMENT

THIS PROCESS WILL BE CONTINUING EACH DAY ON THE NEXT 5 WELLS UNTIL WE GET PREPARED FOR BOPE TESTING ON THE LAST WELL IN THIS ORDER

PETERS POINT 1-26D-12-16

PETERS POINT 2-26D-12-16

PETERS POINT 3-26D-12-16

PETERS POINT 5-26D-12-16

PETERS POINT 6-26D-12-16 – 43 007 50374

PETERS POINT 4-26D-12-16 LAST SURFACE TO PRODUCTION TD

THANKS,

MICHAEL BLAKLEY / JIM NAK

h&p276@enervest.net

(970) 812-0021 RIG

(505) 402-7945 MIKE'S CELL

FORM 9

STATE OF UTAH
DEPARTMENT OF NATURAL RESOURCES
DIVISION OF OIL, GAS, AND MINING

5.LEASE DESIGNATION AND SERIAL NUMBER: UTU-88627

SUNDRY NOTICES AND REPORTS ON WELLS

Do not use this form for proposals to drill new wells, significantly deepen existing wells below current bottom-hole depth, reenter plugged wells, or to drill horizontal laterals. Use APPLICATION FOR PERMIT TO DRILL form for such proposals.

6. IF INDIAN, ALLOTTEE OR TRIBE NAME:

7.UNIT or CA AGREEMENT NAME:

1. TYPE OF WELL
Gas Well

8. WELL NAME and NUMBER:
Peters Point 6-26D-12-16

2. NAME OF OPERATOR:
ENERVEST OPERATING, LLC

9. API NUMBER:
43007503740000

3. ADDRESS OF OPERATOR:
1001 Fannin Street, Suite 800 , Houston, TX, 77002

PHONE NUMBER:
713 659-3500 Ext

9. FIELD and POOL or WILDCAT:
UNDESIGNATED

4. LOCATION OF WELL
FOOTAGES AT SURFACE:
2217 FNL 2295 FEL
QTR/QTR, SECTION, TOWNSHIP, RANGE, MERIDIAN:
Qtr/Qtr: SWNE Section: 26 Township: 12.0S Range: 16.0E Meridian: S

COUNTY:
CARBON

STATE:
UTAH

11.
CHECK APPROPRIATE BOXES TO INDICATE NATURE OF NOTICE, REPORT, OR OTHER DATA

TYPE OF SUBMISSION	TYPE OF ACTION		
☐ NOTICE OF INTENT Approximate date work will start:	☐ ACIDIZE	☐ ALTER CASING	☐ CASING REPAIR
	☐ CHANGE TO PREVIOUS PLANS	☐ CHANGE TUBING	☐ CHANGE WELL NAME
☐ SUBSEQUENT REPORT Date of Work Completion:	☐ CHANGE WELL STATUS	☐ COMMINGLE PRODUCING FORMATIONS	☐ CONVERT WELL TYPE
	☐ DEEPEN	☐ FRACTURE TREAT	☐ NEW CONSTRUCTION
	☐ OPERATOR CHANGE	☐ PLUG AND ABANDON	☐ PLUG BACK
✓ SPUD REPORT Date of Spud: 7/31/2014	☐ PRODUCTION START OR RESUME	☐ RECLAMATION OF WELL SITE	☐ RECOMPLETE DIFFERENT FORMATION
	☐ REPERFORATE CURRENT FORMATION	☐ SIDETRACK TO REPAIR WELL	☐ TEMPORARY ABANDON
	☐ TUBING REPAIR	☐ VENT OR FLARE	☐ WATER DISPOSAL
☐ DRILLING REPORT Report Date:	☐ WATER SHUTOFF	☐ SI TA STATUS EXTENSION	☐ APD EXTENSION
	☐ WILDCAT WELL DETERMINATION	☐ OTHER	OTHER:

12. DESCRIBE PROPOSED OR COMPLETED OPERATIONS. Clearly show all pertinent details including dates, depths, volumes, etc.

EnerVest Operating, L.L.C. spud well Peters Point 6-26D-12-16 on 07/31/2014 @ 8pm.

Accepted by the Utah Division of Oil, Gas and Mining
FOR RECORD ONLY
September 10, 2014

NAME (PLEASE PRINT)	PHONE NUMBER	TITLE
Rebecca Tidwell	713 970-1847	Regulatory Analyst

SIGNATURE	DATE
N/A	9/10/2014

RECEIVED: Sep. 10, 2014

FORM 9

STATE OF UTAH
DEPARTMENT OF NATURAL RESOURCES
DIVISION OF OIL, GAS, AND MINING

5.LEASE DESIGNATION AND SERIAL NUMBER: UTU-88627

SUNDRY NOTICES AND REPORTS ON WELLS

Do not use this form for proposals to drill new wells, significantly deepen existing wells below current bottom-hole depth, reenter plugged wells, or to drill horizontal laterals. Use APPLICATION FOR PERMIT TO DRILL form for such proposals.

6. IF INDIAN, ALLOTTEE OR TRIBE NAME:

7.UNIT or CA AGREEMENT NAME:

1. TYPE OF WELL
Gas Well

8. WELL NAME and NUMBER:
Peters Point 6-26D-12-16

2. NAME OF OPERATOR:
ENERVEST OPERATING, LLC

9. API NUMBER:
43007503740000

3. ADDRESS OF OPERATOR:
1001 Fannin Street, Suite 800 , Houston, TX, 77002

PHONE NUMBER:
713 659-3500 Ext

9. FIELD and POOL or WILDCAT:
UNDESIGNATED

4. LOCATION OF WELL
FOOTAGES AT SURFACE:
2217 FNL 2295 FEL
QTR/QTR, SECTION, TOWNSHIP, RANGE, MERIDIAN:
Qtr/Qtr: SWNE Section: 26 Township: 12.0S Range: 16.0E Meridian: S

COUNTY:
CARBON

STATE:
UTAH

11.
CHECK APPROPRIATE BOXES TO INDICATE NATURE OF NOTICE, REPORT, OR OTHER DATA

TYPE OF SUBMISSION	TYPE OF ACTION		
☐ NOTICE OF INTENT Approximate date work will start:	☐ ACIDIZE	☐ ALTER CASING	☐ CASING REPAIR
	☐ CHANGE TO PREVIOUS PLANS	☐ CHANGE TUBING	☐ CHANGE WELL NAME
☐ SUBSEQUENT REPORT Date of Work Completion:	☐ CHANGE WELL STATUS	☐ COMMINGLE PRODUCING FORMATIONS	☐ CONVERT WELL TYPE
	☐ DEEPEN	☐ FRACTURE TREAT	☐ NEW CONSTRUCTION
	☐ OPERATOR CHANGE	☐ PLUG AND ABANDON	☐ PLUG BACK
✓ SPUD REPORT Date of Spud: 7/31/2014	☐ PRODUCTION START OR RESUME	☐ RECLAMATION OF WELL SITE	☐ RECOMPLETE DIFFERENT FORMATION
	☐ REPERFORATE CURRENT FORMATION	☐ SIDETRACK TO REPAIR WELL	☐ TEMPORARY ABANDON
	☐ TUBING REPAIR	☐ VENT OR FLARE	☐ WATER DISPOSAL
☐ DRILLING REPORT Report Date:	☐ WATER SHUTOFF	☐ SI TA STATUS EXTENSION	☐ APD EXTENSION
	☐ WILDCAT WELL DETERMINATION	☐ OTHER	OTHER:

12. DESCRIBE PROPOSED OR COMPLETED OPERATIONS. Clearly show all pertinent details including dates, depths, volumes, etc.

EnerVest Operating L.L.C. spud PETERS POINT 06-26D-12-16 on 07/31/2014 @ 4:30pm.

Accepted by the Utah Division of Oil, Gas and Mining
FOR RECORD ONLY
October 06, 2014

NAME (PLEASE PRINT)	PHONE NUMBER	TITLE
Rebecca Tidwell	713 970-1847	Regulatory Analyst

SIGNATURE	DATE
N/A	10/3/2014

RECEIVED: Oct. 03, 2014

Form 3160-4
(March 2012)

UNITED STATES
DEPARTMENT OF THE INTERIOR
BUREAU OF LAND MANAGEMENT

FORM APPROVED
OMB NO. 1004-0137
Expires: October 31, 2014

WELL COMPLETION OR RECOMPLETION REPORT AND LOG

5. Lease Serial No.: UTU88627

1a. Type of Well: ☐ Oil Well ☑ Gas Well ☐ Dry ☐ Other
b. Type of Completion: ☑ New Well ☐ Work Over ☐ Deepen ☐ Plug Back ☐ Diff. Resvr.,
Other: _____

6. If Indian, Allottee or Tribe Name

7. Unit or CA Agreement Name and No.

2. Name of Operator: EnerVest Operating, LLC.

8. Lease Name and Well No.: Peters Point 06-26D-12-16

3. Address: 1001 Fannin ST., STE 800, Houston, TX 77002

3a. Phone No. (include area code): 7136593500

9. API Well No.: 4300750374

4. Location of Well (Report location clearly and in accordance with Federal requirements)*
At surface: 2217 FNL & 2295 FEL (SWNE)
At top prod. interval reported below
At total depth: 1953 FNL & 1952 FWL (SENW)

10. Field and Pool or Exploratory: Peters Point

11. Sec., T., R., M., on Block and Survey or Area: Sec. 26, T12S, R16E

12. County or Parish: Carbon

13. State: UT

14. Date Spudded: 07/31/2014

15. Date T.D. Reached: 08/18/2014

16. Date Completed: 11/09/2014 ☐ D & A ☑ Ready to Prod.

17. Elevations (DF, RKB, RT, GL)*: 7097GL

18. Total Depth: MD 7738 TVD 7610

19. Plug Back T.D.: MD 7687 TVD 7684

20. Depth Bridge Plug Set: MD TVD

21. Type Electric & Other Mechanical Logs Run (Submit copy of each): Triple Combo

22. Was well cored? ☑ No ☐ Yes (Submit analysis)
Was DST run? ☑ No ☐ Yes (Submit report)
Directional Survey? ☐ No ☑ Yes (Submit copy)

23. Casing and Liner Record (Report all strings set in well)

Hole Size	Size/Grade	Wt. (#/ft.)	Top (MD)	Bottom (MD)	Stage Cementer Depth	No. of Sks. & Type of Cement	Slurry Vol. (BBL)	Cement Top*	Amount Pulled
20	16	65	0	40	0	0	0	0	0
12 1/4	9 5/8 J-55	36	0	1128	0	215sx/ Varicem	134	0	0
						180sx/ Halcem		0	0
8 3/4	4.5 P110	13.5	0	7738	0	585sx/ Econoem	349	0	0
						575sx/ Expand		0	0

24. Tubing Record

Size	Depth Set (MD)	Packer Depth (MD)	Size	Depth Set (MD)	Packer Depth (MD)	Size	Depth Set (MD)	Packer Depth (MD)

25. Producing Intervals

Formation	Top	Bottom
A) Wasatch (incl North Horn)	3248	5063
B) Mesa Verde	5163	7039
C)		
D)		

26. Perforation Record

Perforated Interval	Size	No. Holes	Perf. Status
4833-4996	.40	48	Open hole
5151-5292	.40	15	Open hole
5507-5512	.40	15	Open hole
5886-6080	.40	54	Open hole

27. Acid, Fracture, Treatment, Cement Squeeze, etc.

Depth Interval	Amount and Type of Material
3248-7039	Fw/114,400# 20/40 white sand + 688 T of CO2 + 31,202 gal total fluids.

28. Production - Interval A

Date First Produced	Test Date	Hours Tested	Test Production	Oil BBL	Gas MCF	Water BBL	Oil Gravity Corr. API	Gas Gravity	Production Method
11/10/14	11/11/14	24	→	0	3178	5	0	0	Flowing

Choke Size	Tbg. Press. Flwg. SI	Csg. Press.	24 Hr. Rate	Oil BBL	Gas MCF	Water BBL	Gas/Oil Ratio	Well Status
23/64	0	958	→	0	3178	5	0	Producing

28a. Production - Interval B

Date First Produced	Test Date	Hours Tested	Test Production	Oil BBL	Gas MCF	Water BBL	Oil Gravity Corr. API	Gas Gravity	Production Method
			→						

Choke Size	Tbg. Press. Flwg. SI	Csg. Press.	24 Hr. Rate	Oil BBL	Gas MCF	Water BBL	Gas/Oil Ratio	Well Status
			→					

*(See instructions and spaces for additional data on page 2)

28b. Production - Interval C

Date First Produced	Test Date	Hours Tested	Test Production →	Oil BBL	Gas MCF	Water BBL	Oil Gravity Corr. API	Gas Gravity	Production Method
Choke Size	Tbg. Press. Flwg. SI	Csg. Press.	24 Hr. Rate →	Oil BBL	Gas MCF	Water BBL	Gas/Oil Ratio	Well Status	

28c. Production - Interval D

Date First Produced	Test Date	Hours Tested	Test Production →	Oil BBL	Gas MCF	Water BBL	Oil Gravity Corr. API	Gas Gravity	Production Method
Choke Size	Tbg. Press. Flwg. SI	Csg. Press.	24 Hr. Rate →	Oil BBL	Gas MCF	Water BBL	Gas/Oil Ratio	Well Status	

29. Disposition of Gas *(Solid, used for fuel, vented, etc.)*
Flared

30. Summary of Porous Zones (Include Aquifers):

Show all important zones of porosity and contents thereof: Cored intervals and all drill-stem tests, including depth interval tested, cushion used, time tool open, flowing and shut-in pressures and recoveries.

Formation	Top	Bottom	Descriptions, Contents, etc.

31. Formation (Log) Markers

Name	Top Meas. Depth
Wasatch	3248
Mid Wasatch	4241
North Horn	5163
Dark Canyon	6835
Price River	7039

32. Additional remarks (include plugging procedure):

Copies of the orginial logs have been submitted to the State of Utah. Tubing will be ran in the well at a later date.

33. Indicate which items have been attached by placing a check in the appropriate boxes:

- ☐ Electrical/Mechanical Logs (1 full set req'd.)
- ☐ Geologic Report
- ☐ DST Report
- ☑ Directional Survey
- ☐ Sundry Notice for plugging and cement verification
- ☐ Core Analysis
- ☐ Other:

34. I hereby certify that the foregoing and attached information is complete and correct as determined from all available records (see attached instructions)*

Name *(please print)* Rebecca Tidwell Title Regulatory Analyst

Signature Rebecca Tidwell Date 11/17/2014

Title 18 U.S.C. Section 1001 and Title 43 U.S.C. Section 1212, make it a crime for any person knowingly and willfully to make to any department or agency of the United States any false, fictitious or fraudulent statements or representations as to any matter within its jurisdiction.

(Continued on page 3)

Prickly Pear 6-26D-12-16

26. PERFORATION RECORD (cont.)				
Stages	INTERVAL	SIZE	NO. HOLES	PERFORATION STATUS
7	6160-6310	.40	39	Open
6	6533-6631	.40	27	Open
5	6672-6721	.40	60	Open
4	6839-6854	.40	15	Open
3	6980-7033	.40	39	Open
2	7135-7318	.40	93	Open
1	7452-7495	.40	42	Open

*Depth intervals for frac information same as perforation record intervals.

Sundry Number: 57861 API Well Number: 43007503740000

Scientific Drilling

Directional Survey Certification

2948 I-70 Business Loop
Grand Junction, CO 81504
(970)-245-9447 Fax (970)-245-9454

Operator	Enervest Operating LLC.
Well Name & No.	Peters Point UF 6-26D-12-16
County & State	Carbon, UT
SDI Job No.	420814DEF183533
Rig	H&P 276

I, Mel Mireles Jr., having personal knowledge of all the facts, hereby certify that the attached directional survey run from a measured depth of 0 feet to a measured depth of 7,738 feet is true and correct as determined from all available records.

Signature

22-Aug-14
Date

Mel Mireles Jr.
Grand Junction Assistant Well Planner
Scientific Drilling - Colorado District

Survey Report - Geographic

Scientific Drilling

Company:	EnerVest Operating LLC	**Local Co-ordinate Reference:**	Well Peters Point UF 6-26D-12-16 - Slot G
Project:	Carbon County, UT NAD27	**TVD Reference:**	GL 7097' & RKB 24' @ 7121.00ft (H&P 276)
Site:	Peters Point NE 26 Pad	**MD Reference:**	GL 7097' & RKB 24' @ 7121.00ft (H&P 276)
Well:	Peters Point UF 6-26D-12-16	**North Reference:**	True
Wellbore:	OH	**Survey Calculation Method:**	Minimum Curvature
Design:	OH	**Database:**	Grand Junction District

Project Carbon County, UT NAD27

Map System:	US State Plane 1927 (Exact solution)	**System Datum:**	Mean Sea Level
Geo Datum:	NAD 1927 (NADCON CONUS)		
Map Zone:	Utah Central 4302		

Site Peters Point NE 26 Pad

Site Position:		**Northing:**	517,622.02 usft	**Latitude:**	39° 44' 45.262 N
From:	Lat/Long	**Easting:**	2,396,562.24 usft	**Longitude:**	110° 5' 22.492 W
Position Uncertainty:	0.00 ft	**Slot Radius:**	13.200 in	**Grid Convergence:**	0.90 °

Well Peters Point UF 6-26D-12-16 - Slot G

Well Position	**+N/-S**	0.00 ft	**Northing:**	517,640.53 usft	**Latitude:**	39° 44' 45.448 N
	+E/-W	0.00 ft	**Easting:**	2,396,536.35 usft	**Longitude:**	110° 5' 22.819 W
Position Uncertainty		0.00 ft	**Wellhead Elevation:**	0.00 ft	**Ground Level:**	7,097.00 ft

Wellbore OH

Magnetics	Model Name	Sample Date	Declination (°)	Dip Angle (°)	Field Strength (nT)
	BGGM2014	8/7/2014	11.00	65.46	51,668

Design OH

Audit Notes:

Version:	1.0	**Phase:**	ACTUAL	**Tie On Depth:**	0.00

Vertical Section:	Depth From (TVD) (ft)	+N/-S (ft)	+E/-W (ft)	Direction (°)
	0.00	0.00	0.00	264.73

Survey Program **Date** 8/22/2014

From (ft)	To (ft)	Survey (Wellbore)	Tool Name	Description
125.00	345.00	Survey #1 - Gyro Survey (OH)	SDI Standard Keeper 103	SDI Standard Wireline Keeper ver 1.0.3
418.00	1,045.00	Survey #2 - Surface MWD Survey (OH)	MWD SDI	MWD - Standard ver 1.0.1
1,154.00	7,738.00	Survey #3 - Production MWD (OH)	MWD SDI	MWD - Standard ver 1.0.1

Survey

Measured Depth (ft)	Inclination (°)	Azimuth (°)	Vertical Depth (ft)	+N/-S (ft)	+E/-W (ft)	Map Northing (usft)	Map Easting (usft)	Latitude	Longitude
0.00	0.00	0.00	0.00	0.00	0.00	517,640.53	2,396,536.35	39° 44' 45.448 N	110° 5' 22.819 W
125.00	1.85	251.37	124.98	-0.64	-1.91	517,639.86	2,396,534.45	39° 44' 45.442 N	110° 5' 22.844 W
First SDI Gyro Survey									
161.00	2.29	242.93	160.95	-1.16	-3.10	517,639.33	2,396,533.27	39° 44' 45.437 N	110° 5' 22.859 W
253.00	3.43	255.76	252.84	-2.67	-7.41	517,637.75	2,396,528.99	39° 44' 45.422 N	110° 5' 22.914 W
345.00	3.87	258.75	344.65	-3.95	-13.12	517,636.37	2,396,523.30	39° 44' 45.409 N	110° 5' 22.987 W
Last SDI Gyro Survey									
418.00	3.23	256.96	417.51	-4.90	-17.54	517,635.36	2,396,518.89	39° 44' 45.400 N	110° 5' 23.044 W
First SDI Surface MWD Survey									
511.00	3.17	260.96	510.37	-5.89	-22.63	517,634.28	2,396,513.82	39° 44' 45.390 N	110° 5' 23.109 W

Survey Report - Geographic

Scientific Drilling

Company:	EnerVest Operating LLC	**Local Co-ordinate Reference:**	Well Peters Point UF 6-26D-12-16 - Slot G
Project:	Carbon County, UT NAD27	**TVD Reference:**	GL 7097' & RKB 24' @ 7121.00ft (H&P 276)
Site:	Peters Point NE 26 Pad	**MD Reference:**	GL 7097' & RKB 24' @ 7121.00ft (H&P 276)
Well:	Peters Point UF 6-26D-12-16	**North Reference:**	True
Wellbore:	OH	**Survey Calculation Method:**	Minimum Curvature
Design:	OH	**Database:**	Grand Junction District

Survey

Measured Depth (ft)	Inclination (°)	Azimuth (°)	Vertical Depth (ft)	+N/-S (ft)	+E/-W (ft)	Map Northing (usft)	Map Easting (usft)	Latitude	Longitude
602.00	3.52	259.99	601.21	-6.77	-27.87	517,633.32	2,396,508.60	39° 44' 45.382 N	110° 5' 23.176 W
694.00	3.25	265.44	693.05	-7.47	-33.25	517,632.54	2,396,503.23	39° 44' 45.375 N	110° 5' 23.245 W
785.00	2.90	280.03	783.92	-7.28	-38.09	517,632.66	2,396,498.39	39° 44' 45.377 N	110° 5' 23.307 W
880.00	3.08	281.35	878.79	-6.36	-42.96	517,633.50	2,396,493.50	39° 44' 45.386 N	110° 5' 23.369 W
974.00	3.08	278.63	972.66	-5.48	-47.93	517,634.30	2,396,488.52	39° 44' 45.394 N	110° 5' 23.433 W
1,045.00	3.87	279.24	1,043.53	-4.81	-52.18	517,634.90	2,396,484.26	39° 44' 45.401 N	110° 5' 23.487 W
Last SDI Surface MWD Survey									
1,154.00	4.12	279.79	1,152.26	-3.55	-59.67	517,636.04	2,396,476.75	39° 44' 45.413 N	110° 5' 23.583 W
First SDI Production MWD Survey									
1,248.00	5.56	282.16	1,245.92	-2.02	-67.45	517,637.45	2,396,468.95	39° 44' 45.429 N	110° 5' 23.683 W
1,343.00	7.21	282.14	1,340.33	0.20	-77.78	517,639.51	2,396,458.59	39° 44' 45.451 N	110° 5' 23.815 W
1,437.00	10.61	278.43	1,433.18	2.71	-92.11	517,641.79	2,396,444.22	39° 44' 45.475 N	110° 5' 23.998 W
1,531.00	13.96	279.27	1,525.02	5.81	-111.86	517,644.58	2,396,424.41	39° 44' 45.506 N	110° 5' 24.251 W
1,626.00	16.00	284.51	1,616.79	10.94	-135.85	517,649.33	2,396,400.35	39° 44' 45.557 N	110° 5' 24.559 W
1,720.00	16.27	286.27	1,707.09	17.87	-161.03	517,655.86	2,396,375.06	39° 44' 45.625 N	110° 5' 24.881 W
1,815.00	16.27	285.30	1,798.28	25.11	-186.65	517,662.70	2,396,349.34	39° 44' 45.697 N	110° 5' 25.209 W
1,909.00	16.27	284.07	1,888.52	31.79	-212.12	517,668.97	2,396,323.76	39° 44' 45.763 N	110° 5' 25.535 W
2,003.00	15.74	287.50	1,978.88	38.82	-237.05	517,675.61	2,396,298.72	39° 44' 45.832 N	110° 5' 25.854 W
2,098.00	15.74	287.32	2,070.31	46.53	-261.64	517,682.94	2,396,274.01	39° 44' 45.908 N	110° 5' 26.169 W
2,192.00	15.74	286.27	2,160.79	53.90	-286.05	517,689.92	2,396,249.49	39° 44' 45.981 N	110° 5' 26.482 W
2,287.00	15.69	285.15	2,252.24	60.87	-310.82	517,696.49	2,396,224.61	39° 44' 46.050 N	110° 5' 26.799 W
2,381.00	15.47	284.54	2,342.79	67.34	-335.23	517,702.58	2,396,200.11	39° 44' 46.114 N	110° 5' 27.111 W
2,476.00	15.92	286.13	2,434.24	74.14	-360.01	517,708.99	2,396,175.23	39° 44' 46.181 N	110° 5' 27.428 W
2,570.00	15.39	284.25	2,524.76	80.79	-384.48	517,715.25	2,396,150.65	39° 44' 46.247 N	110° 5' 27.742 W
2,665.00	16.18	286.53	2,616.17	87.66	-409.39	517,721.73	2,396,125.64	39° 44' 46.315 N	110° 5' 28.061 W
2,759.00	15.91	286.27	2,706.51	95.00	-434.31	517,728.67	2,396,100.60	39° 44' 46.387 N	110° 5' 28.380 W
2,854.00	15.83	289.96	2,797.89	103.07	-458.99	517,736.35	2,396,075.80	39° 44' 46.467 N	110° 5' 28.696 W
2,948.00	15.92	289.17	2,888.31	111.68	-483.22	517,744.58	2,396,051.44	39° 44' 46.552 N	110° 5' 29.006 W
3,042.00	15.21	288.82	2,978.86	119.89	-507.07	517,752.41	2,396,027.46	39° 44' 46.633 N	110° 5' 29.311 W
3,136.00	14.86	287.94	3,069.64	127.58	-530.21	517,759.74	2,396,004.20	39° 44' 46.709 N	110° 5' 29.608 W
3,231.00	15.56	284.25	3,161.32	134.47	-554.15	517,766.25	2,395,980.16	39° 44' 46.778 N	110° 5' 29.914 W
3,325.00	14.51	282.58	3,252.10	140.14	-577.86	517,771.54	2,395,956.36	39° 44' 46.834 N	110° 5' 30.218 W
3,419.00	15.39	283.37	3,342.92	145.59	-601.49	517,776.62	2,395,932.65	39° 44' 46.887 N	110° 5' 30.520 W
3,514.00	17.06	286.18	3,434.13	152.38	-627.14	517,783.01	2,395,906.89	39° 44' 46.955 N	110° 5' 30.849 W
3,608.00	16.36	284.60	3,524.16	159.56	-653.19	517,789.78	2,395,880.73	39° 44' 47.026 N	110° 5' 31.182 W
3,703.00	15.56	284.25	3,615.50	166.07	-678.49	517,795.89	2,395,855.33	39° 44' 47.090 N	110° 5' 31.506 W
3,797.00	14.46	283.29	3,706.29	171.87	-702.13	517,801.31	2,395,831.60	39° 44' 47.147 N	110° 5' 31.809 W
3,891.00	14.68	285.74	3,797.27	177.80	-725.02	517,806.88	2,395,808.62	39° 44' 47.206 N	110° 5' 32.102 W
3,985.00	16.53	282.49	3,887.80	183.93	-749.54	517,812.62	2,395,784.01	39° 44' 47.266 N	110° 5' 32.416 W
4,080.00	16.27	286.44	3,978.94	190.62	-775.50	517,818.90	2,395,757.95	39° 44' 47.332 N	110° 5' 32.748 W
4,174.00	15.48	285.48	4,069.35	197.69	-800.22	517,825.58	2,395,733.12	39° 44' 47.402 N	110° 5' 33.065 W
4,269.00	14.07	283.19	4,161.21	203.71	-823.68	517,831.23	2,395,709.57	39° 44' 47.462 N	110° 5' 33.365 W
4,363.00	14.16	285.57	4,252.37	209.40	-845.88	517,836.57	2,395,687.28	39° 44' 47.518 N	110° 5' 33.649 W
4,458.00	14.42	284.07	4,344.43	215.40	-868.55	517,842.21	2,395,664.52	39° 44' 47.577 N	110° 5' 33.940 W
4,552.00	13.72	283.10	4,435.61	220.77	-890.76	517,847.23	2,395,642.23	39° 44' 47.630 N	110° 5' 34.224 W
4,647.00	13.19	288.03	4,528.01	226.68	-912.04	517,852.80	2,395,620.86	39° 44' 47.689 N	110° 5' 34.496 W
4,741.00	13.45	289.96	4,619.48	233.73	-932.51	517,859.53	2,395,600.27	39° 44' 47.758 N	110° 5' 34.759 W
4,836.00	11.61	293.65	4,712.21	241.34	-951.66	517,866.83	2,395,581.01	39° 44' 47.834 N	110° 5' 35.004 W
4,931.00	9.37	294.98	4,805.62	248.44	-967.43	517,873.69	2,395,565.13	39° 44' 47.904 N	110° 5' 35.206 W
5,025.00	7.79	300.35	4,898.57	254.89	-979.86	517,879.94	2,395,552.60	39° 44' 47.968 N	110° 5' 35.365 W
5,120.00	4.56	301.60	4,993.00	260.12	-988.63	517,885.03	2,395,543.74	39° 44' 48.019 N	110° 5' 35.477 W
5,214.00	2.81	295.06	5,086.81	263.06	-993.91	517,887.88	2,395,538.43	39° 44' 48.048 N	110° 5' 35.545 W
5,308.00	1.10	270.66	5,180.75	264.04	-996.89	517,888.82	2,395,535.42	39° 44' 48.058 N	110° 5' 35.583 W
5,403.00	0.88	159.53	5,275.74	263.37	-997.55	517,888.14	2,395,534.78	39° 44' 48.051 N	110° 5' 35.591 W
5,497.00	0.79	135.98	5,369.73	262.23	-996.85	517,887.01	2,395,535.50	39° 44' 48.040 N	110° 5' 35.582 W

Survey Report - Geographic

Scientific Drilling

Company:	EnerVest Operating LLC	**Local Co-ordinate Reference:**	Well Peters Point UF 6-26D-12-16 - Slot G
Project:	Carbon County, UT NAD27	**TVD Reference:**	GL 7097' & RKB 24' @ 7121.00ft (H&P 276)
Site:	Peters Point NE 26 Pad	**MD Reference:**	GL 7097' & RKB 24' @ 7121.00ft (H&P 276)
Well:	Peters Point UF 6-26D-12-16	**North Reference:**	True
Wellbore:	OH	**Survey Calculation Method:**	Minimum Curvature
Design:	OH	**Database:**	Grand Junction District

Survey

Measured Depth (ft)	Inclination (°)	Azimuth (°)	Vertical Depth (ft)	+N/-S (ft)	+E/-W (ft)	Map Northing (usft)	Map Easting (usft)	Latitude	Longitude
5,592.00	0.61	159.30	5,464.72	261.28	-996.21	517,886.08	2,395,536.15	39° 44' 48.031 N	110° 5' 35.574 W
5,686.00	0.79	154.43	5,558.72	260.23	-995.76	517,885.03	2,395,536.62	39° 44' 48.020 N	110° 5' 35.568 W
5,781.00	1.23	158.83	5,653.70	258.69	-995.11	517,883.50	2,395,537.29	39° 44' 48.005 N	110° 5' 35.560 W
5,875.00	0.70	296.55	5,747.70	258.01	-995.26	517,882.81	2,395,537.16	39° 44' 47.998 N	110° 5' 35.562 W
5,970.00	0.88	275.02	5,842.69	258.33	-996.50	517,883.12	2,395,535.90	39° 44' 48.002 N	110° 5' 35.578 W
6,064.00	0.62	253.92	5,936.68	258.25	-997.71	517,883.02	2,395,534.70	39° 44' 48.001 N	110° 5' 35.593 W
6,157.00	0.62	282.40	6,029.67	258.22	-998.69	517,882.97	2,395,533.72	39° 44' 48.001 N	110° 5' 35.606 W
6,253.00	0.70	285.65	6,125.67	258.49	-999.76	517,883.23	2,395,532.65	39° 44' 48.003 N	110° 5' 35.619 W
6,347.00	0.53	257.44	6,219.66	258.55	-1,000.73	517,883.27	2,395,531.67	39° 44' 48.004 N	110° 5' 35.632 W
6,442.00	1.06	260.69	6,314.65	258.31	-1,002.03	517,883.01	2,395,530.38	39° 44' 48.001 N	110° 5' 35.649 W
6,536.00	0.77	254.46	6,408.64	258.00	-1,003.50	517,882.68	2,395,528.92	39° 44' 47.998 N	110° 5' 35.667 W
6,630.00	0.87	263.32	6,502.63	257.75	-1,004.81	517,882.41	2,395,527.60	39° 44' 47.996 N	110° 5' 35.684 W
6,725.00	0.88	263.07	6,597.62	257.58	-1,006.25	517,882.21	2,395,526.17	39° 44' 47.994 N	110° 5' 35.703 W
6,819.00	0.88	172.80	6,691.61	256.77	-1,006.88	517,881.40	2,395,525.55	39° 44' 47.986 N	110° 5' 35.711 W
6,913.00	0.97	168.93	6,785.60	255.28	-1,006.64	517,879.91	2,395,525.82	39° 44' 47.971 N	110° 5' 35.708 W
7,008.00	1.14	169.37	6,880.58	253.56	-1,006.31	517,878.19	2,395,526.17	39° 44' 47.954 N	110° 5' 35.703 W
7,102.00	0.20	199.74	6,974.58	252.49	-1,006.19	517,877.12	2,395,526.31	39° 44' 47.944 N	110° 5' 35.702 W
7,197.00	0.35	211.83	7,069.58	252.08	-1,006.40	517,876.72	2,395,526.11	39° 44' 47.940 N	110° 5' 35.705 W
7,291.00	0.35	187.13	7,163.57	251.55	-1,006.59	517,876.18	2,395,525.93	39° 44' 47.935 N	110° 5' 35.707 W
7,386.00	0.35	222.55	7,258.57	251.05	-1,006.82	517,875.68	2,395,525.70	39° 44' 47.930 N	110° 5' 35.710 W
7,481.00	0.47	231.73	7,353.57	250.60	-1,007.32	517,875.22	2,395,525.21	39° 44' 47.925 N	110° 5' 35.716 W
7,575.00	0.79	219.18	7,447.56	249.86	-1,008.03	517,874.46	2,395,524.51	39° 44' 47.918 N	110° 5' 35.725 W
7,665.00	0.81	210.54	7,537.56	248.83	-1,008.75	517,873.42	2,395,523.81	39° 44' 47.908 N	110° 5' 35.735 W
Last SDI Production MWD Survey									
7,738.00	0.81	210.54	7,610.55	247.94	-1,009.27	517,872.53	2,395,523.30	39° 44' 47.899 N	110° 5' 35.741 W
Projection to Bit									

Design Annotations

Measured Depth (ft)	Vertical Depth (ft)	Local Coordinates +N/-S (ft)	Local Coordinates +E/-W (ft)	Comment
125.00	124.98	-0.64	-1.91	First SDI Gyro Survey
345.00	344.65	-3.95	-13.12	Last SDI Gyro Survey
418.00	417.51	-4.90	-17.54	First SDI Surface MWD Survey
1,045.00	1,043.53	-4.81	-52.18	Last SDI Surface MWD Survey
1,154.00	1,152.26	-3.55	-59.67	First SDI Production MWD Survey
7,665.00	7,537.56	248.83	-1,008.75	Last SDI Production MWD Survey
7,738.00	7,610.55	247.94	-1,009.27	Projection to Bit

Checked By: _____ Approved By: _____ Date: _____

STATE OF UTAH
DEPARTMENT OF NATURAL RESOURCES
DIVISION OF OIL, GAS, AND MINING

FORM 9

5.LEASE DESIGNATION AND SERIAL NUMBER: UTU-88627

SUNDRY NOTICES AND REPORTS ON WELLS

Do not use this form for proposals to drill new wells, significantly deepen existing wells below current bottom-hole depth, reenter plugged wells, or to drill horizontal laterals. Use APPLICATION FOR PERMIT TO DRILL form for such proposals.

6. IF INDIAN, ALLOTTEE OR TRIBE NAME:

7.UNIT or CA AGREEMENT NAME:

1. TYPE OF WELL
Gas Well

8. WELL NAME and NUMBER:
Peters Point 6-26D-12-16

2. NAME OF OPERATOR:
ENERVEST OPERATING, LLC

9. API NUMBER:
43007503740000

3. ADDRESS OF OPERATOR:
1001 Fannin Street, Suite 800 , Houston, TX, 77002

PHONE NUMBER:
713 659-3500 Ext

9. FIELD and POOL or WILDCAT:
PETERS POINT

4. LOCATION OF WELL
FOOTAGES AT SURFACE:
2217 FNL 2295 FEL
QTR/QTR, SECTION, TOWNSHIP, RANGE, MERIDIAN:
Qtr/Qtr: SWNE Section: 26 Township: 12.0S Range: 16.0E Meridian: S

COUNTY:
CARBON

STATE:
UTAH

11.
CHECK APPROPRIATE BOXES TO INDICATE NATURE OF NOTICE, REPORT, OR OTHER DATA

TYPE OF SUBMISSION

- ☐ NOTICE OF INTENT
  Approximate date work will start:
- ✓ SUBSEQUENT REPORT
  Date of Work Completion: 4/25/2015
- ☐ SPUD REPORT
  Date of Spud:
- ☐ DRILLING REPORT
  Report Date:

TYPE OF ACTION

☐ ACIDIZE	☐ ALTER CASING	☐ CASING REPAIR
☐ CHANGE TO PREVIOUS PLANS	☐ CHANGE TUBING	☐ CHANGE WELL NAME
☐ CHANGE WELL STATUS	☐ COMMINGLE PRODUCING FORMATIONS	☐ CONVERT WELL TYPE
☐ DEEPEN	☐ FRACTURE TREAT	☐ NEW CONSTRUCTION
☐ OPERATOR CHANGE	☐ PLUG AND ABANDON	☐ PLUG BACK
☐ PRODUCTION START OR RESUME	☐ RECLAMATION OF WELL SITE	☐ RECOMPLETE DIFFERENT FORMATION
☐ REPERFORATE CURRENT FORMATION	☐ SIDETRACK TO REPAIR WELL	☐ TEMPORARY ABANDON
☐ TUBING REPAIR	☐ VENT OR FLARE	☐ WATER DISPOSAL
☐ WATER SHUTOFF	☐ SI TA STATUS EXTENSION	☐ APD EXTENSION
☐ WILDCAT WELL DETERMINATION	✓ OTHER	OTHER: Ran Tubing

12. DESCRIBE PROPOSED OR COMPLETED OPERATIONS. Clearly show all pertinent details including dates, depths, volumes, etc.

On 04/25/2015 EnerVest Operating L.L.C. ran 2 3/8 tubing set depth @ 6151MD; XN-Nipple @6140.

Accepted by the Utah Division of Oil, Gas and Mining
FOR RECORD ONLY
April 27, 2015

NAME (PLEASE PRINT)	PHONE NUMBER	TITLE
Rebecca Tidwell	713 970-1847	Regulatory Analyst

SIGNATURE	DATE
N/A	4/27/2015

RECEIVED: Apr. 27, 2015