API Well Number: 43007502900000

**STATE OF UTAH**
DEPARTMENT OF NATURAL RESOURCES
DIVISION OF OIL, GAS AND MINING

FORM 3

AMENDED REPORT ☑

## APPLICATION FOR PERMIT TO DRILL

**1. WELL NAME and NUMBER**
Prickly Pear UF 16A-10D-12-15

**2. TYPE OF WORK**
DRILL NEW WELL ● REENTER P&A WELL ○ DEEPEN WELL ○

**3. FIELD OR WILDCAT**
NINE MILE CANYON

**4. TYPE OF WELL**
Gas Well Coalbed Methane Well: NO

**5. UNIT or COMMUNITIZATION AGREEMENT NAME**
PRICKLY PEAR

**6. NAME OF OPERATOR**
BILL BARRETT CORP

**7. OPERATOR PHONE**
303 312-8164

**8. ADDRESS OF OPERATOR**
1099 18th Street Ste 2300, Denver, CO, 80202

**9. OPERATOR E-MAIL**
BHilgers@billbarrettcorp.com

**10. MINERAL LEASE NUMBER (FEDERAL, INDIAN, OR STATE)**
UTU01519B

**11. MINERAL OWNERSHIP**
FEDERAL ● INDIAN ○ STATE ○ FEE ○

**12. SURFACE OWNERSHIP**
FEDERAL ● INDIAN ○ STATE ○ FEE ○

**13. NAME OF SURFACE OWNER (if box 12 = 'fee')**

**14. SURFACE OWNER PHONE (if box 12 = 'fee')**

**15. ADDRESS OF SURFACE OWNER (if box 12 = 'fee')**

**16. SURFACE OWNER E-MAIL (if box 12 = 'fee')**

**17. INDIAN ALLOTTEE OR TRIBE NAME (if box 12 = 'INDIAN')**

**18. INTEND TO COMMINGLE PRODUCTION FROM MULTIPLE FORMATIONS**
YES ○ (Submit Commingling Application) NO ●

**19. SLANT**
VERTICAL ○ DIRECTIONAL ● HORIZONTAL ○

| 20. LOCATION OF WELL | FOOTAGES | QTR-QTR | SECTION | TOWNSHIP | RANGE | MERIDIAN |
|---|---|---|---|---|---|---|
| LOCATION AT SURFACE | 72 FNL 1541 FEL | NWNE | 15 | 12.0 S | 15.0 E | S |
| Top of Uppermost Producing Zone | 1323 FSL 645 FEL | SESE | 10 | 12.0 S | 15.0 E | S |
| At Total Depth | 1323 FSL 645 FEL | SESE | 10 | 12.0 S | 15.0 E | S |

**21. COUNTY**
CARBON

**22. DISTANCE TO NEAREST LEASE LINE (Feet)**
1323

**23. NUMBER OF ACRES IN DRILLING UNIT**
20

**25. DISTANCE TO NEAREST WELL IN SAME POOL (Applied For Drilling or Completed)**
633

**26. PROPOSED DEPTH**
MD: 7999 TVD: 7549

**27. ELEVATION - GROUND LEVEL**
6829

**28. BOND NUMBER**
WYB000040

**29. SOURCE OF DRILLING WATER / WATER RIGHTS APPROVAL NUMBER IF APPLICABLE**
NINE MILE CANYON

### Hole, Casing, and Cement Information

| String | Hole Size | Casing Size | Length | Weight | Grade & Thread | Max Mud Wt. | Cement | Sacks | Yield | Weight |
|---|---|---|---|---|---|---|---|---|---|---|
| COND | 24 | 14 | 0 - 40 | 0.0 | Unknown | 0.0 | No Used | 0 | 0.0 | 0.0 |
| | | | | | | | No Used | 0 | 0.0 | 0.0 |
| SURF | 12.25 | 9.625 | 0 - 1000 | 0.0 | J-55 ST&C | 0.0 | No Used | 0 | 0.0 | 0.0 |
| | | | | | | | No Used | 0 | 0.0 | 0.0 |
| PROD | 8.75 | 4.5 | 0 - 7999 | 0.0 | P-110 LT&C | 0.0 | No Used | 0 | 0.0 | 0.0 |
| | | | | | | | No Used | 0 | 0.0 | 0.0 |

### ATTACHMENTS

**VERIFY THE FOLLOWING ARE ATTACHED IN ACCORDANCE WITH THE UTAH OIL AND GAS CONSERVATION GENERAL RULES**

- ☑ WELL PLAT OR MAP PREPARED BY LICENSED SURVEYOR OR ENGINEER
- ☑ COMPLETE DRILLING PLAN
- ☐ AFFIDAVIT OF STATUS OF SURFACE OWNER AGREEMENT (IF FEE SURFACE)
- ☐ FORM 5. IF OPERATOR IS OTHER THAN THE LEASE OWNER
- ☑ DIRECTIONAL SURVEY PLAN (IF DIRECTIONALLY OR HORIZONTALLY DRILLED)
- ☑ TOPOGRAPHICAL MAP

**NAME** Brady Riley **TITLE** Permit Analyst **PHONE** 303 312-8115

**SIGNATURE** **DATE** 05/04/2012 **EMAIL** briley@billbarrettcorp.com

**API NUMBER ASSIGNED**
43007502900000

**APPROVAL**
Permit Manager

RECEIVED: May 16, 2012

# DRILLING PROGRAM

BILL BARRETT CORPORATION

**Prickly Pear Unit Federal 16A-10D-12-15**

NWNE, 72' FNL, 1541' FEL, Sec. 15, T12S-R15E (surface hole)

SESE, 1323' FSL, 645' FEL, Sec. 10, T12S-R15E (bottom hole)

Carbon County, Utah

---

**1 – 2. Estimated Tops of Geological Markers and Formations Expected to Contain Water, Oil and Gas and Other Minerals**

| Formation | Depth – MD | Depth – TVD |
|---|---|---|
| Green River | Surface | Surface |
| Wasatch | 2,860.12 | 2,679.00 |
| North Horn | 5,133.96 | 4,684.00 |
| Dark Canyon | 6,903.96 | 6,454.00 |
| Price River | 7,228.96 | 6,779.00 |
| TD | 7,999' | 7,549.00 |

**PROSPECTIVE PAY: ***Members of the Mesaverde formation and Wasatch formation (inclusive of the North Horn) are primary objectives for oil/gas. Any shallow water zones encountered will be adequately protected and reported. All potentially productive hydrocarbon zones will be cemented off.

**3. BOP and Pressure Containment Data**

| Depth Intervals | BOP Equipment |
|---|---|
| 0 – 1000' | No pressure control required |
| 1000' – TD | 11" 3000# Ram Type BOP<br>11" 3000# Annular BOP |
| - Drilling spool to accommodate choke and kill lines; | |
| - Ancillary equipment and choke manifold rated at 3,000#. All BOP and BOPE tests will be in accordance with the requirements of onshore Order No. 2; | |
| - The BLM and the State of Utah Division of Oil, Gas and Mining will be notified 24 hours in advance of all BOP pressure tests. | |
| - BOP hand wheels may be underneath the sub-structure of the rig if the drilling rig used is set up to operate most efficiently in this manner. | |

RECEIVED: May 04, 2012

Bill Barrett Corporation
Drilling Program
Prickly Pear Unit Federal 16A-10D-12-15
Carbon County, Utah

## 4. Casing Program

| Hole Size | Setting Depth From | Setting Depth To | Casing Size | Casing Weight | Casing Grade | Thread | Condition |
|---|---|---|---|---|---|---|---|
| 24” | Surface | 40’ | 14” | 65# | | | |
| 12 ¼” | Surface | 1000’ | 9 5/8” | 36# | J or K 55 | ST&C | New |
| 8 ¾” and 7 7/8” | Surface | TD’ | 4 ½” | 11.6# | I-100, N-80, P110 | LT&C | New |
| Note: BBC will use one of the options of production casing size noted above. Casing grade for each option could be I-100, P-110 or I-80. In addition, the 7 7/8” hole size will begin at the point the bit is changed. | | | | | | | |

## 5. Cementing Program

| | |
|---|---|
| 14” Conductor Casing | Grout cement |
| 9 5/8” Surface Casing | *Lead* with approximately 170 sx Varicem cement + additives mixed at 12.0 ppg (yield = 2.53 $ft^3$/sx).<br><br>*Tail* with approximately and 190 sx Halcem cement with additives mixed at 15.8 ppg (yield = 1.16 $ft^3$/sx) circulated to surface with 100% excess. |
| 4 ½” Production Casing | *Lead* with approximately 310 sx of Halliburton Light Premium cement with additives mixed at 12.5 ppg (yield = 1.96 $ft^3$/sx).<br><br>*Tail* with approximately 1340 sx of 50/50 Poz cement + additives mixed at 13.4 ppg (yield = 1.45 $ft^3$/sk), circulated to ~800’ with 15% excess. |
| Note: Actual volumes to be calculated from caliper log. | |

## 6. Mud Program

| Interval | Weight | Viscosity | Fluid Loss (API filtrate) | Remarks |
|---|---|---|---|---|
| 0 – 40’ | 8.3 – 8.6 | 27 – 40 | -- | Native Spud Mud |
| 40’ – 1000’ | 8.3 – 8.6 | 27 – 40 | 15 cc or less | Native/Gel/Lime |
| 1000’ – TD | 8.6 – 9.5 | 38 – 46 | 15 cc or less | LSND/DAP |
| Note: Sufficient mud materials to maintain mud properties, control lost circulation and to contain “kicks” will be available at wellsite. BBC may require minor amounts of diesel to be added to its fluid system in order to reduce torque and drag. | | | | |

## 7. Testing, Logging and Core Programs

| | |
|---|---|
| Cores | None anticipated; |
| Testing | None anticipated; |
| Sampling | 30’ to 50’ samples; surface casing to TD. Preserve samples all show intervals; |
| Surveys | Run every 1000’ and on trips, slope only; |
| Logging | DIL-GR-SP, FDC-CNL-GR-CAL-Pe-Microlog, Sonic-GR, all TD to surface. |



RECEIVED: May 04, 2012

Bill Barrett Corporation
Drilling Program
Prickly Pear Unit Federal 16A-10D-12-15
Carbon County, Utah

**8. Anticipated Abnormal Pressures or Temperatures**

No abnormal pressures or temperatures or other hazards are anticipated.

Maximum anticipated bottom hole pressure equals approximately 3729 psi* and maximum anticipated surface pressure equals approximately 2068 psi** (bottom hole pressure minus the pressure of a partially evacuated hole calculated at 0.22 psi/foot).

*Max Mud Wt x 0.052 x TD = A (bottom hole pressure)
**Maximum surface pressure = A – (0.22 x TD)

---

**9. Auxiliary Equipment**

a) Upper kelly cock; lower Kelly cock will be installed while drilling
b) Inside BOP or stab-in valve (available on rig floor)
c) Safety valve(s) and subs to fit all string connections in use
d) Mud monitoring will be visually observed

**10. Drilling Schedule**

| | |
|---|---|
| Location Construction: | 8/1/12 |
| Spud: | 4/1/13 |
| Duration: | 10 days drilling time |
| | 15 days completion time |



RECEIVED: May 04, 2012

**Other -Onshore Variances Requested**

Use of EFM and Flow Conditioner (Onshore Order No. 5)
Use of an electronic flow meter (EFM) for gas measurement purposes is requested with this application.

Use of a flow conditioner is also being requested (versus straightening vanes). Flow conditioners have been proven to be as or more effective than straightening vanes in conditioning gas for measurement. In addition to their superior conditioning properties, they take up less space (shorter meter runs/smaller footprint), and are less prone to corrosion and dislodging (greater reliability). In the past BBC has experienced straightening vanes becoming dislodged in normal service and compromising their conditioning effectiveness.

Make/Model: CPA 50E
Dimensions: 2" or 3" Flanged conditioners - 16" minimum up to 3 1/2' long x 2" (ID 2.067) OR 24" minimum up to 3 1/2' long x 3" (ID 3.068)

Air Drilling (Onshore Order No. 2)
Air drilling operations will be conducted with the purpose of drilling and setting surface casing with a truck mounted air rig, for all Federal wells located at this pad. Surface casing is approximately 1000'. Bill Barrett Corporation will comply with the following surface air drilling operation requirements:

1. Properly lubricated and maintained diverter system in place of a rotating head. The diverter system forces air and cutting returns to the cuttings pit and is used solely to drill the surface hole. In addition, BBC will use a properly lubricated and maintained rotating head in compliance with OOG No. 2.
2. The Blooie line will discharge at least 100 feet from the wellbore and will be securely anchored.
3. An automatic igniter or continuous pilot light will be installed at the end of the blooie line.
4. Compressors that supply energy to drill the air filled surface hole will be located 100' away from the wellbore and on the opposite side of the blooie line. The compressors will be equipped with 1) emergency kill switch, 2) pressure relief valves 3) spark arresters on the motors.

RECEIVED: May 04, 2012

**PRESSURE CONTROL EQUIPMENT** – Schematic Attached

**A. Type:** Eleven (11) Inch Double Gate Hydraulic BOP with Eleven (11) Inch Annular Preventer. The blow out preventer will be equipped as follows:

1. One (1) blind ram (above).
2. One (1) pipe ram (below).
3. Drilling spool with two (2) side outlets (choke side 3-inch minimum, kill side 2-inch minimum).
4. 3-inch diameter choke line.
5. Two (2) choke line valves (3-inch minimum).
6. Kill line (2-inch minimum).
7. Two (2) chokes.
8. Two (2) kill line valves, one of which shall be a check valve (2-inch minimum).
9. Upper kelly cock valve with handles available.
10. Safety valve(s) & subs to fit all drill string connections in use.
11. Pressure gauge on choke manifold.
12. Fill-up line above the uppermost preventer.

**B. Pressure Rating:** 3,000 psi

**C. Testing Procedure:**

*Annular Preventer*

At a minimum, the Annular Preventer will be pressure tested to 50% of the rated working pressure for a period of ten (10) minutes or until provisions of the test are met, whichever is longer.

At a minimum the above pressure test will be performed:

1. When the annular preventer is initially installed;
2. Whenever any seal subject to test pressure is broken;
3. Following related repairs; and
4. At thirty (30) day intervals.

In addition, the Annular Preventer will be functionally operated at least weekly.

*Blow-Out Preventer*

At a minimum, the BOP, choke manifold, and related equipment will be pressure tested to the approved working pressure of the BOP stack (if isolated from the surface casing by a test plug) or to 70% of the internal yieldstrength of the surface casing (if the BOP is not isolated from the casing by a test plug). Pressure will be

maintained for a period of at least ten (10) minutes or until the requirmentsof the test are met, whichever is longer.

At a minimum, the above pressure test will be performed:

1. When the BOP is initially installed;
2. Whenever any seal subject to test pressure is broken;
3. Following related repairs; and
4. At thirty (30) day intervals.

In addition the pipe and blind rams will be activated each trip, but not more than once each day. All BOP drills and tests will be recorded in the IADC driller's log.

**D. Choke Manifold Equipment:**

All choke lines will be straight lines unless turns use tee blocks or are targeted with running tees, and will be anchored to prevent whip and vibration.

**E. Accumulator:**

The accumulator will have sufficient capacity to open the hydraulically-controlled choke line valve (if so equipped), close all rams plus the annular preventer, and retain a minimum of 200 psi above precharge on the closing manifold without the use of closing unit pumps. The fluid reservoir capacity will be double the usable fluid volume of the accumulator system capacity and the fluid level of the reservoir will be maintained at the manufacturer's recommendations.

The BOP system will have two (2) independent power sources to close the preventers. Nitrogen bottles (3 minimum) will be one (1) of these independent power sources and will maintain a charge equal to the manufacturer's specifications.

The accumulator precharge pressure test will be conducted prior to connecting the closing unit to the BOP stack and at least once every six (6) months thereafter. The accumulator pressure will be corrected if the measured precharge pressure is found to be above or below the maximum or minimum limits specified in the *Onshore Oil & Gas Order Number 2.*

A manual locking device (i.e. hand wheels) or automatic locking device will be installed on all systems of 2M or greater. A valve will be installed in the closing line as close as possible to the annular preventer to act as a locking device. This valve will be maintained in the open position and will be closed only when the power source for the accumulator is inoperative.

Remote controls shall be readily accessible to the driller. Remote controls for all 3M or greater systems will be capable of closing all preventers. Remote controls for 5M or greater systems will be capable of both opening and closing all preventers. Master controls will be at the accumulator and will be capable of opening and closing all preventers and the choke line valve (if so equipped).

**F. Miscellaneous Information:**

The Blow-Out Preventer and related pressure control equipment will be installed, tested and maintained in compliance with the specifications in and requirements of *Onshore Oil & Gas Order Number 2.* The choke manifold will be located outside the rig sub-structure. The hydraulic BOP closing unit will be located at least twenty-five (25) feet from the well head but readily accessible to the driller. Exact locations and configurations of the hydraulic BOP closing unit will depend upon the particular rig contracted to drill this hole.

A flare line will be installed after the choke manifold, extending 125 feet (minimum) from the center of the drill hole to a separate flare pit.

API Well Number: 43007502900000

# Bill Barrett Corporation

## NINE MILE CEMENT VOLUMES

**Well Name:** Prickly Pear Unit Federal 16A-10D-12-15

**Surface Hole Data:**

| | |
|---|---|
| Total Depth: | 1,000' |
| Top of Cement: | 0' |
| OD of Hole: | 12.250" |
| OD of Casing: | 9.625" |

**Calculated Data:**

| | | |
|---|---|---|
| Lead Volume: | 203.6 | $ft^3$ |
| Lead Fill: | 650' | |
| Tail Volume: | 109.6 | $ft^3$ |
| Tail Fill: | 350' | |

**Cement Data:**

| | | |
|---|---|---|
| Lead Yield: | 2.53 | $ft^3/sk$ |
| Tail Yield: | 1.16 | $ft^3/sk$ |
| % Excess: | 100% | |

**Calculated # of Sacks:**

| | |
|---|---|
| # SK's Lead: | 170 |
| # SK's Tail: | 190 |

**Production Hole Data:**

| | |
|---|---|
| Total Depth: | 7,999' |
| Top of Cement: | 800' |
| OD of Hole: | 8.750" |
| OD of Casing: | 4.500" |

**Calculated Data:**

| | | |
|---|---|---|
| Lead Volume: | 522.1 | $ft^3$ |
| Lead Fill: | 1,700' | |
| Tail Volume: | 1688.9 | $ft^3$ |
| Tail Fill: | 5,499' | |

**Cement Data:**

| | | |
|---|---|---|
| Lead Yield: | 1.96 | $ft^3/sk$ |
| Tail Yield: | 1.45 | $ft^3/sk$ |
| % Excess: | 15% | |

**Calculated # of Sacks:**

| | |
|---|---|
| # SK's Lead: | 310 |
| # SK's Tail: | 1340 |

RECEIVED: May 04, 2012

# Prickly Pear Unit Federal 16A-10D-12-15 Proposed Cementing Program

**Job Recommendation** — **Surface Casing**

**Lead Cement - (650' - 0')**

| | | | |
|---|---|---|---|
| Varicem ™ Cement | Fluid Weight: | 12 | lbm/gal |
| 0.25 lbm/sk Poly-E-Flake | Slurry Yield: | 2.53 | $ft^3/sk$ |
| | Total Mixing Fluid: | 14.82 | Gal/sk |
| | Top of Fluid: | 0' | |
| | Calculated Fill: | 650' | |
| | Volume: | 36.25 | bbl |
| | **Proposed Sacks:** | **170** | **sks** |

**Tail Cement - (1000' - 650')**

| | | | |
|---|---|---|---|
| Halcem ™ System | Fluid Weight: | 15.8 | lbm/gal |
| 2.0% Calcium Chloride | Slurry Yield: | 1.16 | $ft^3/sk$ |
| | Total Mixing Fluid: | 4.98 | Gal/sk |
| | Top of Fluid: | 650' | |
| | Calculated Fill: | 350' | |
| | Volume: | 19.52 | bbl |
| | **Proposed Sacks:** | **190** | **sks** |

**Job Recommendation** — **Production Casing**

**Lead Cement - (800' - 2500')**

| | | | |
|---|---|---|---|
| Halliburton Light Premium | Fluid Weight: | 12.5 | lbm/gal |
| 0.3% Versaset | Slurry Yield: | 1.96 | $ft^3/sk$ |
| 0.3% Super CBL | Total Mixing Fluid: | 10.48 | Gal/sk |
| 0.125 lbm/sk Poly-E-Flake | Top of Fluid: | 800' | |
| 0.25% Fe-2 | Calculated Fill: | 1,700' | |
| 0.2% Econolite | Volume: | 92.99 | bbl |
| | **Proposed Sacks:** | **310** | **sks** |

**Tail Cement - (2500' - 7999')**

| | | | |
|---|---|---|---|
| 50/50 Poz Premium | Fluid Weight: | 13.4 | lbm/gal |
| 3.0 % KCL | Slurry Yield: | 1.45 | $ft^3/sk$ |
| 0.75% Halad®-322 | Total Mixing Fluid: | 6.82 | Gal/sk |
| 0.2% FWCA | Top of Fluid: | 2,500' | |
| 0.3% Super CBL | Calculated Fill: | 5,499' | |
| 0.125 lbm/sk Poly-E-Flake | Volume: | 300.79 | bbl |
| 1.0 lbm/sk Granulite TR 1/4 | **Proposed Sacks:** | **1340** | **sks** |

RECEIVED: May 04, 2012

API Well Number: 43007502900000

# T12S, R15E S.L.B. & M.

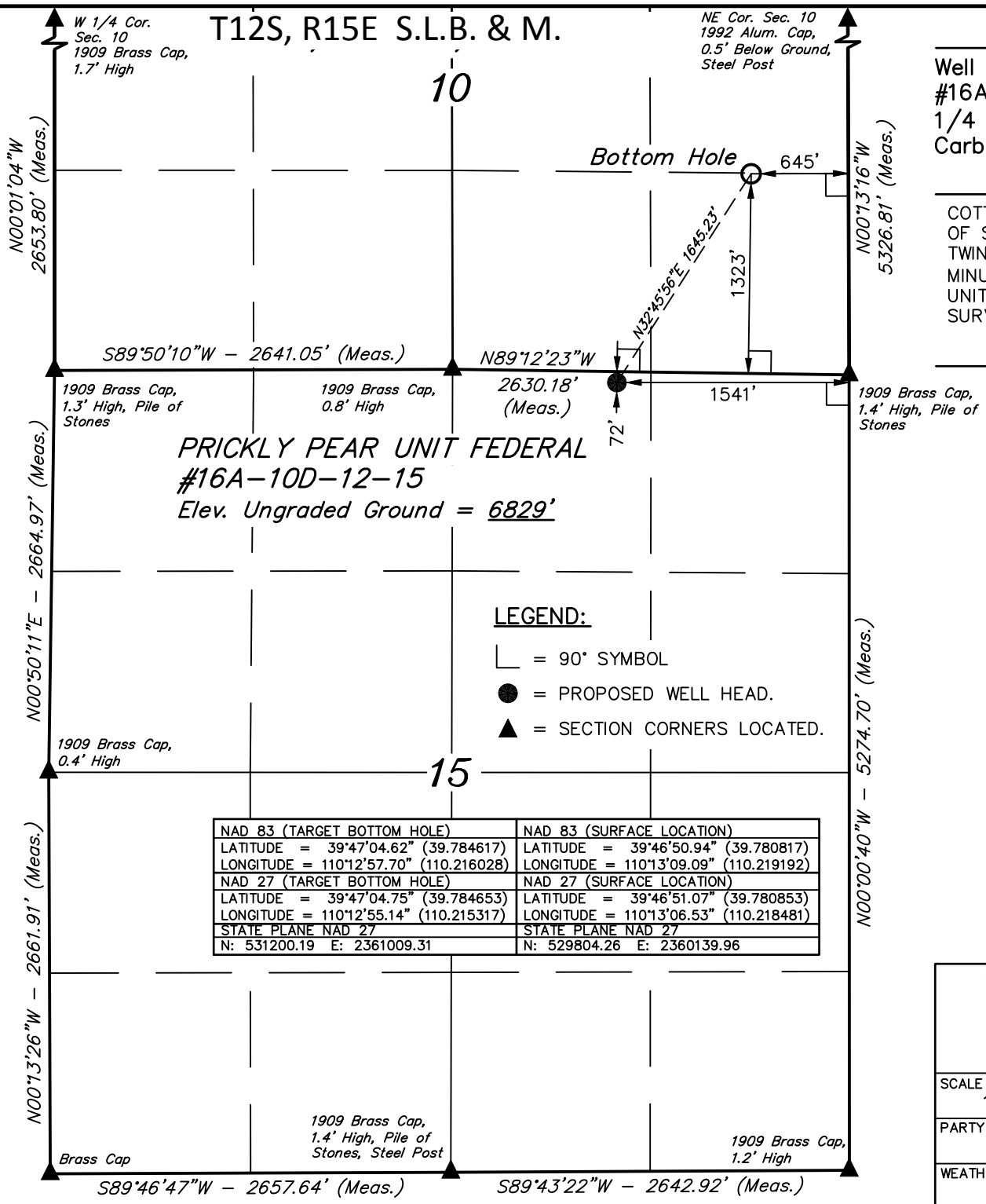


| NAD 83 (TARGET BOTTOM HOLE) | NAD 83 (SURFACE LOCATION) |
|---|---|
| LATITUDE = 39°47'04.62" (39.784617) | LATITUDE = 39°46'50.94" (39.780817) |
| LONGITUDE = 110°12'57.70" (110.216028) | LONGITUDE = 110°13'09.09" (110.219192) |
| NAD 27 (TARGET BOTTOM HOLE) | NAD 27 (SURFACE LOCATION) |
| LATITUDE = 39°47'04.75" (39.784653) | LATITUDE = 39°46'51.07" (39.780853) |
| LONGITUDE = 110°12'55.14" (110.215317) | LONGITUDE = 110°13'06.53" (110.218481) |
| STATE PLANE NAD 27 | STATE PLANE NAD 27 |
| N: 531200.19 E: 2361009.31 | N: 529804.26 E: 2360139.96 |

## BILL BARRETT CORPORATION

Well location, PRICKLY PEAR UNIT FEDERAL #16A–10D–12–15, located as shown in the NW 1/4 NE 1/4 of Section 15, T12S, R15E, S.L.B.&M., Carbon County, Utah.

### BASIS OF ELEVATION

COTTON TRIANGULATION STATION LOCATED IN THE NW 1/4 OF SECTION 31, T12S, R16E, S.L.B.&M. TAKEN FROM THE TWIN HOLLOW QUADRANGLE, UTAH, CARBON COUNTY, 7.5 MINUTE SERIES (TOPOGRAPHICAL MAP) PUBLISHED BY THE UNITED STATES DEPARTMENT OF THE INTERIOR, GEOLOGICAL SURVEY. SAID ELEVATION IS MARKED AS BEING 7386 FEET.

### BASIS OF BEARINGS

BASIS OF BEARINGS IS A G.P.S. OBSERVATION.

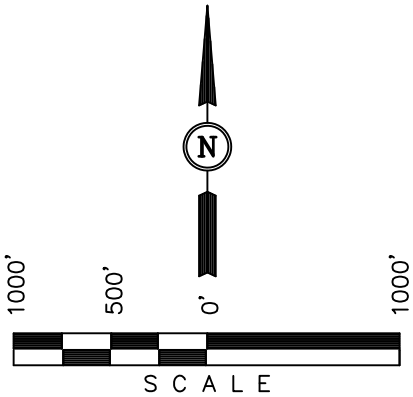


### CERTIFICATE

THIS IS TO CERTIFY THAT THE ABOVE PLAT WAS PREPARED FROM FIELD NOTES OF ACTUAL SURVEYS MADE BY ME OR UNDER MY SUPERVISION AND THAT THE SAME ARE TRUE AND CORRECT TO THE BEST OF MY KNOWLEDGE AND BELIEF.

REGISTERED LAND SURVEYOR
REGISTRATION NO. 161319
STATE OF UTAH

DATE 10-10-11

**UINTAH ENGINEERING & LAND SURVEYING**
**85 SOUTH 200 EAST – VERNAL, UTAH 84078**
(435) 789–1017

| | | |
|---|---|---|
| SCALE 1" = 1000' | DATE SURVEYED: 08–24–11 | DATE DRAWN: 09–16–11 |
| PARTY B.B. D.A. C.C. | REFERENCES G.L.O. PLAT | |
| WEATHER HOT | FILE BILL BARRETT CORPORATION | |

RECEIVED: May 04, 2012

API Well Number: 43007502900000

# BILL BARRETT CORPORATION

*PRICKLY PEAR UNIT FEDERAL NE 15-12-15 PAD*

PRICKLY PEAR UNIT FEDERAL #15-10D-12-15, #15A-10D-12-15, #10-10D-12-15, #9-10D-12-15, #16A-10D-12-15, #12-11D-12-15, #16-10D-12-15, 13A-11D-12-15 & #13-11D-12-15

LOCATED IN CARBON COUNTY, UTAH

SECTION 15, T12S, R15E, S.L.B.&M.

PHOTO: VIEW OF LOCATION STAKES

CAMERA ANGLE: SOUTHWESTERLY

PHOTO: VIEW FROM BEGINNING OF PROPOSED ACCESS

CAMERA ANGLE: SOUTHEASTERLY


- Since 1964 -

Uintah Engineering & Land Surveying

85 South 200 East Vernal, Utah 84078

(435) 789-1017 * FAX (435) 789-1813


| LOCATION PHOTOS | 09 MONTH | 20 DAY | 11 YEAR | PHOTO |
|---|---|---|---|---|
| TAKEN BY: B.B. | DRAWN BY: S.F. | REVISED: 10-17-11 | | |

API Well Number: 43007502900000

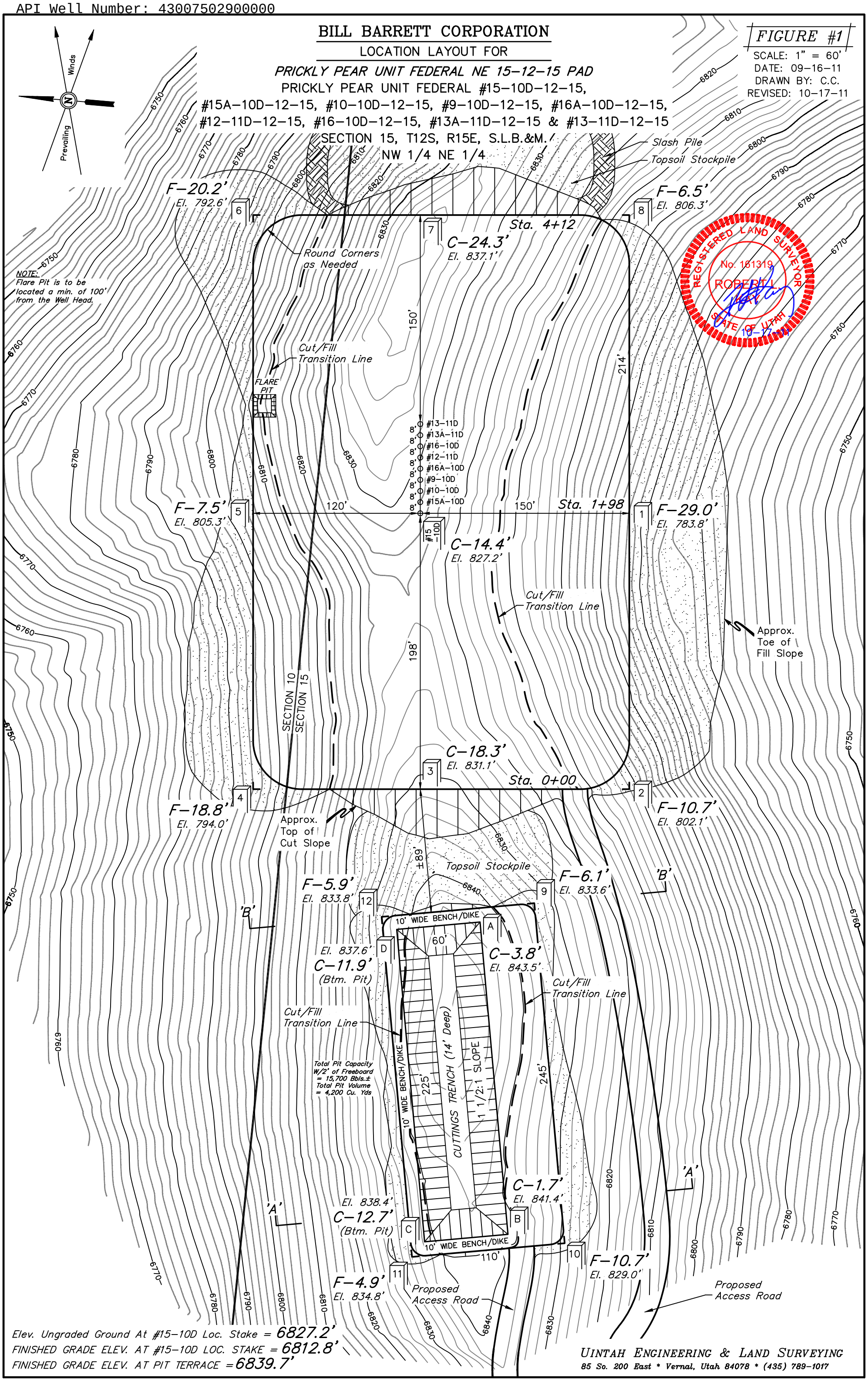


RECEIVED: May 04, 2012

1" = 40'
X-Section Scale
1" = 100'
DATE: 09-16-11
DRAWN BY: C.C.
REVISED: 10-17-11

# BILL BARRETT CORPORATION

FIGURE #2

TYPICAL CROSS SECTIONS FOR

*PRICKLY PEAR UNIT FEDERAL NE 15-12-15 PAD*

PRICKLY PEAR UNIT FEDERAL #15-10D-12-15, #15A-10D-12-15, #10-10D-12-15, #9-10D-12-15, #16A-10D-12-15, #12-11D-12-15, #16-10D-12-15, #13A-11D-12-15 & #13-11D-12-15

SECTION 15, T12S, R15E, S.L.B.&M.

NW 1/4 NE 1/4

REGISTERED LAND SURVEYOR No. 161319 ROBERT L. KAY STATE OF UTAH 10-17-11

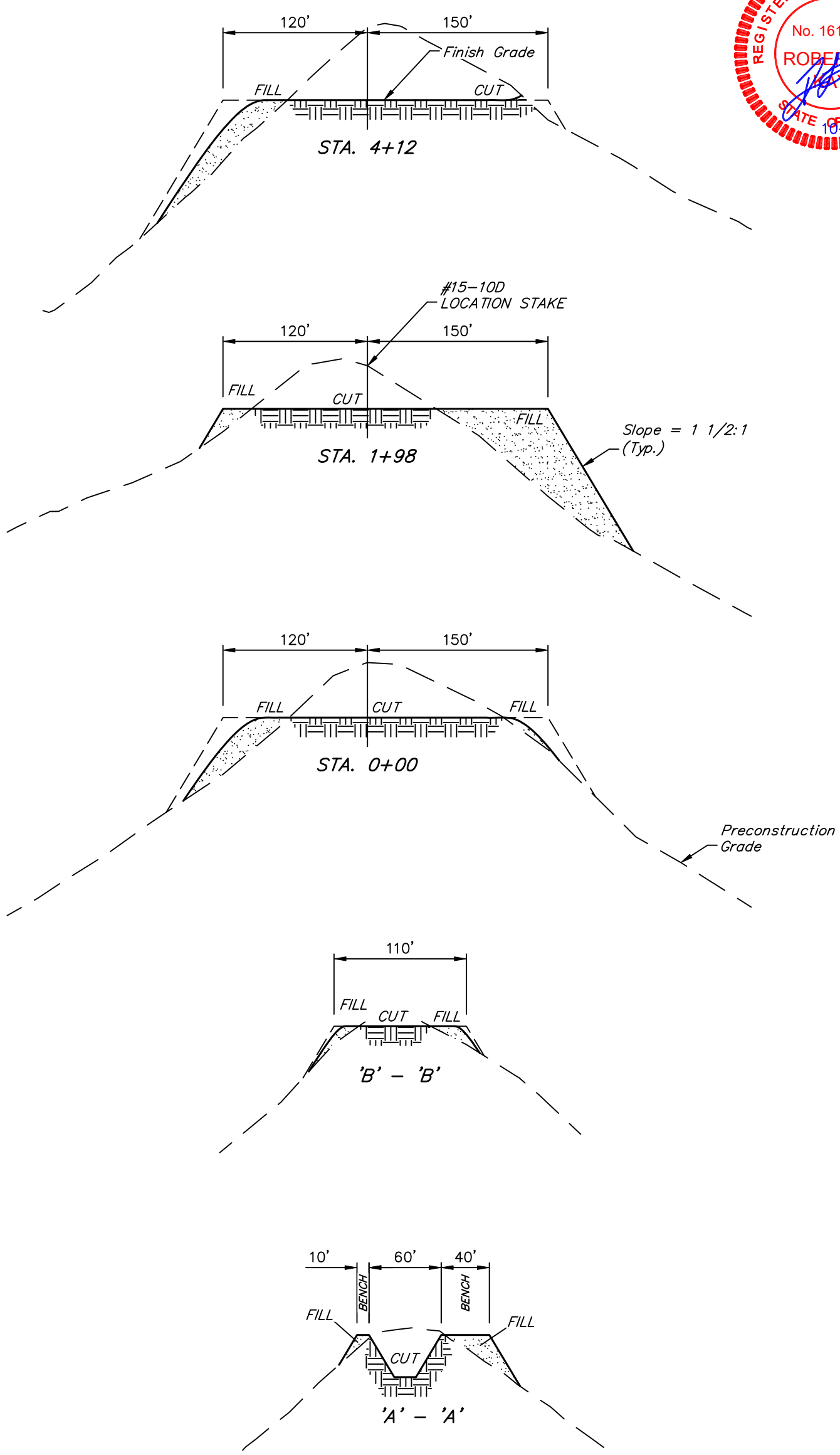


NOTE:
Topsoil should not be Stripped Below Finished Grade on Substructure Area.

* *NOTE:*
*FILL QUANTITY INCLUDES 5% FOR COMPACTION*

* *NOTE:*
*ALL PIT MATERIAL TO BE USED IN WELL PAD CONSTRUCTION, NONE TO BE STOCKPILED*

## APPROXIMATE YARDAGES

| | | | | | |
|---|---|---|---|---|---|
| (6") Topsoil Stripping | = | *3,740* Cu. Yds. | EXCESS MATERIAL | = | *3,740* Cu. Yds. |
| Remaining Location | = | *35,590* Cu. Yds. | Topsoil | = | *3,740* Cu. Yds. |
| TOTAL CUT | = | *39,330* CU.YDS. | EXCESS UNBALANCE (After Interim Rehabilitation) | = | *0* Cu. Yds. |
| FILL | = | *35,590* CU.YDS. | | | |

*UINTAH ENGINEERING & LAND SURVEYING*
*85 So. 200 East * Vernal, Utah 84078 * (435) 789-1017*

RECEIVED: May 04, 2012

# BILL BARRETT CORPORATION

TYPICAL RIG LAYOUT FOR

*PRICKLY PEAR UNIT FEDERAL NE 15-12-15 PAD*

PRICKLY PEAR UNIT FEDERAL #15-10D-12-15, #15A-10D-12-15, #10-10D-12-15, #9-10D-12-15, #16A-10D-12-15, #12-11D-12-15, #16-10D-12-15, #13A-11D-12-15 & #13-11D-12-15

SECTION 15, T12S, R15E, S.L.B.&M.

NW 1/4 NE 1/4

*FIGURE #3*

SCALE: 1" = 60'
DATE: 09-16-11
DRAWN BY: C.C.
REVISED: 10-17-11

REGISTERED LAND SURVEYOR No. 161319 ROBERT L. KAY STATE OF UTAH 10-17-11

*NOTE:*
*Flare Pit is to be located a min. of 100' from the Well Head.*

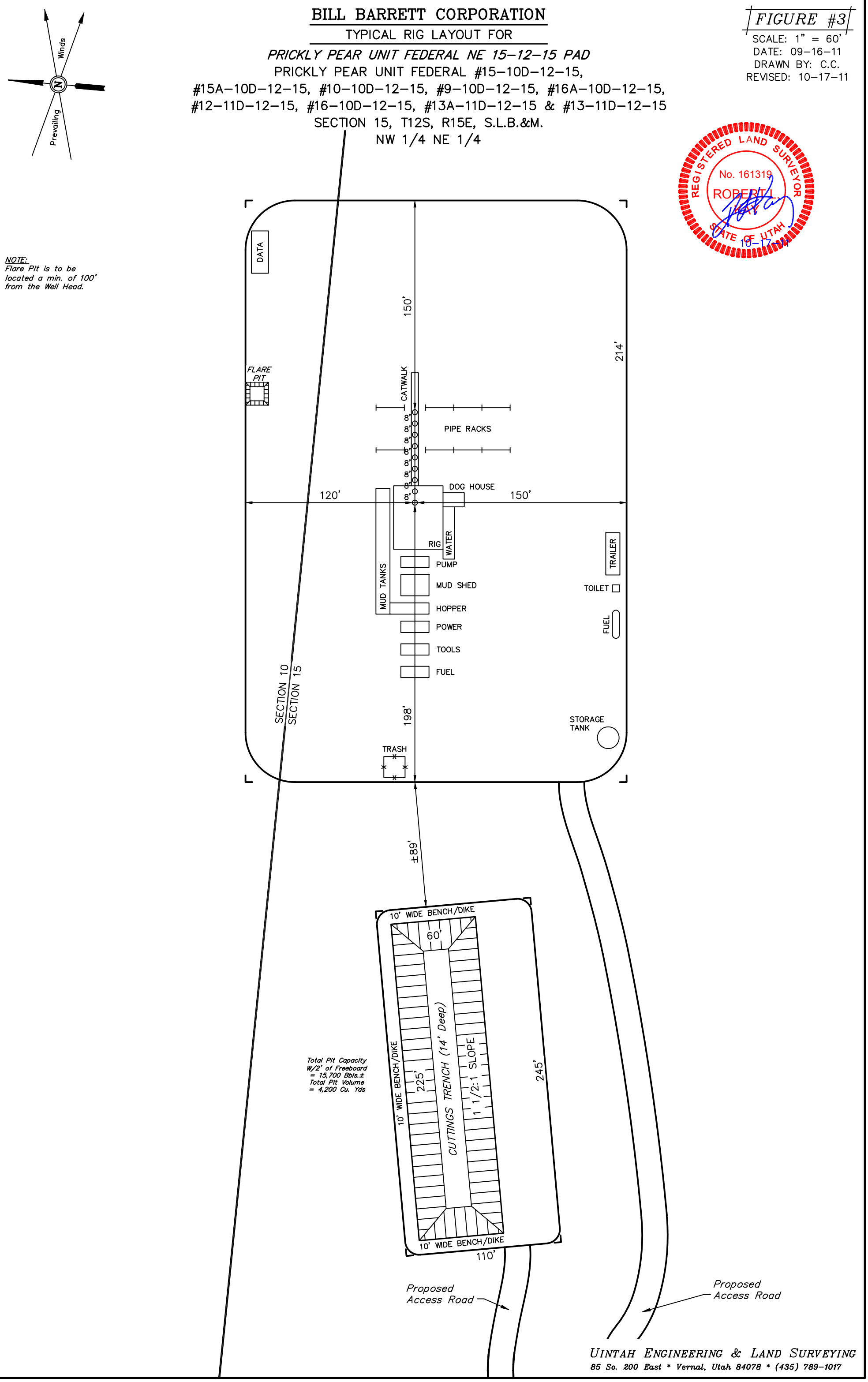


UINTAH ENGINEERING & LAND SURVEYING
85 So. 200 East * Vernal, Utah 84078 * (435) 789-1017

RECEIVED: May 04, 2012

# BILL BARRETT CORPORATION

INTERIM RECLAMATION FOR

*PRICKLY PEAR UNIT FEDERAL NE 15-12-15 PAD*

PRICKLY PEAR UNIT FEDERAL #15-10D-12-15, #15A-10D-12-15, #10-10D-12-15, #9-10D-12-15, #16A-10D-12-15, #12-11D-12-15, #16-10D-12-15, #13A-11D-12-15 & #13-11D-12-15

SECTION 15, T12S, R15E, S.L.B.&M.

NW 1/4 NE 1/4

*FIGURE #4*

SCALE: 1" = 60'
DATE: 09-16-11
DRAWN BY: C.C.
REVISED: 10-17-11

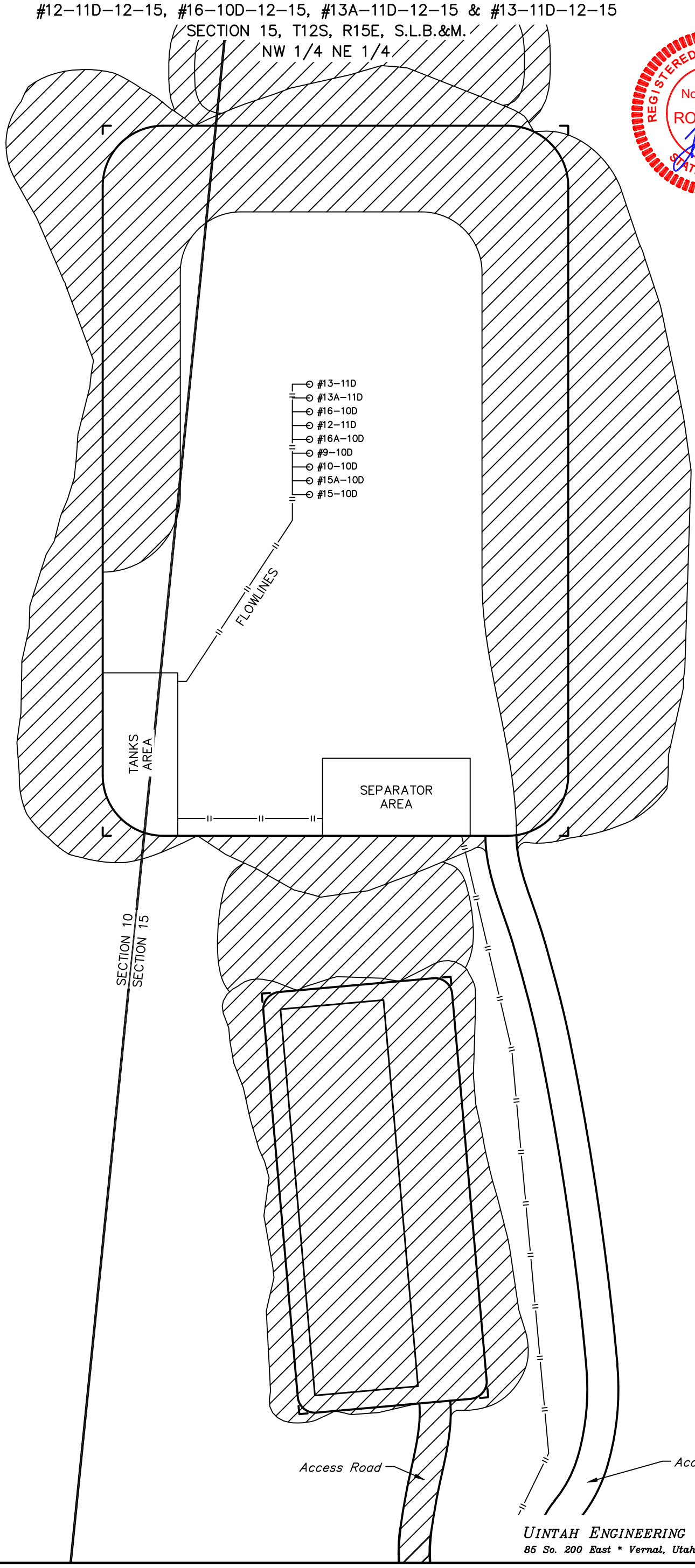


RECLAIMED AREA

UINTAH ENGINEERING & LAND SURVEYING
85 So. 200 East * Vernal, Utah 84078 * (435) 789-1017

RECEIVED: May 04, 2012

# BILL BARRETT CORPORATION

INTERFERENCE DIAGRAM FOR

*PRICKLY PEAR UNIT FEDERAL NE 15-12-15 PAD*

PRICKLY PEAR UNIT FEDERAL #15-10D-12-15,
#15A-10D-12-15, #10-10D-12-15, #9-10D-12-15, #16A-10D-12-15,
#12-11D-12-15, #16-10D-12-15, #13A-11D-12-15 & #13-11D-12-15
SECTION 15, T12S, R15E, S.L.B.&M.
NW 1/4 NE 1/4

*FIGURE #5*

SCALE: 1" = 60'
DATE: 09-16-11
DRAWN BY: C.C.
REVISED: 10-17-11

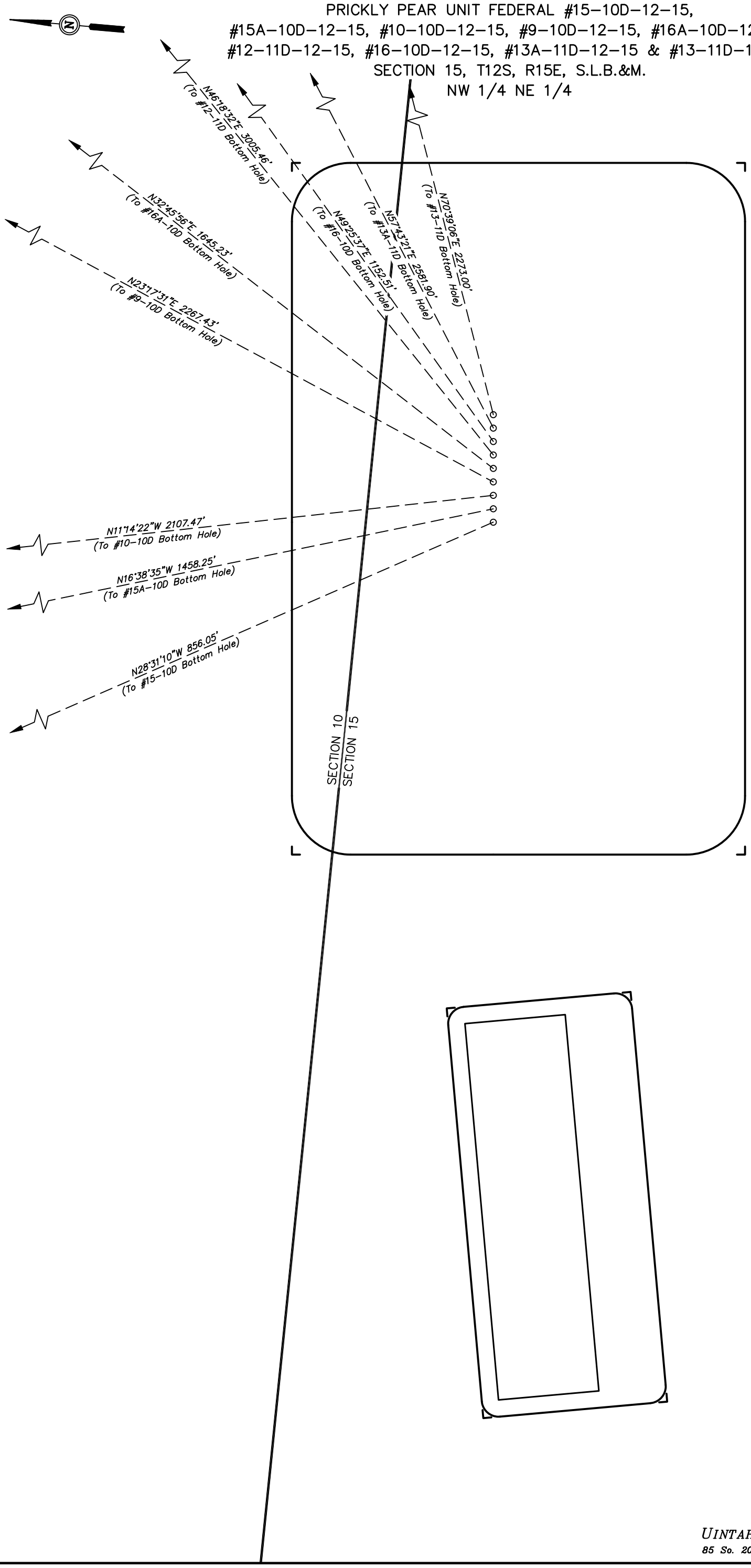


REGISTERED LAND SURVEYOR
No. 161319
ROBERT L.
STATE OF UTAH
10-17-11

UINTAH ENGINEERING & LAND SURVEYING
85 So. 200 East * Vernal, Utah 84078 * (435) 789-1017

RECEIVED: May 04, 2012

# BILL BARRETT CORPORATION

## *PRICKLY PEAR UNIT FEDERAL NE 15-12-15 PAD*

PRICKLY PEAR UNIT FEDERAL #15-10D-12-15, #15A-10D-12-15, #10-10D-12-15, #9-10D-12-15, #16A-10D-12-15, #12-11D-12-15, #16-10D-12-15, 13A-11D-12-15 & #13-11D-12-15

## SECTION 15, T12S, R15E, S.L.B.&M.

PROCEED IN A SOUTHWESTERLY DIRECTION FROM MYTON, UTAH ALONG U.S. HIGHWAY 40 APPROXIMATELY 1.4 MILES TO THE JUNCTION OF THIS ROAD AND AN EXISTING ROAD TO THE SOUTH; TURN LEFT AND PROCEED IN A SOUTHERLY, THEN SOUTHWESTERLY, THEN SOUTHERLY DIRECTION APPROXIMATELY 1.5 MILES TO THE JUNCTION OF THIS ROAD AND AN EXISTING ROAD TO THE SOUTHWEST; TURN RIGHT AND PROCEED IN A SOUTHWESTERLY DIRECTION APPROXIMATELY 28.9 MILES TO THE JUNCTION OF THIS ROAD AND AN EXISTING ROAD TO THE SOUTHWEST; TURN RIGHT AND PROCEED IN A SOUTHWESTERLY, THEN NORTHWESTERLY, THEN SOUTHWESTERLY DIRECTION APPROXIMATELY 5.0 MILES TO THE JUNCTION OF THIS ROAD AND AN EXISTING ROAD TO THE SOUTH; TURN LEFT AND PROCEED IN A SOUTHERLY DIRECTION APPROXIMATELY 3.3 MILES TO THE JUNCTION OF THIS ROAD AND AN EXISTING ROAD TO THE NORTH; TURN LEFT AND PROCEED IN A NORTHERLY, THEN NORTHEASTERLY DIRECTION APPROXIMATELY 1.7 MILES TO THE JUNCTION OF THIS ROAD AND AN EXISTING ROAD TO THE NORTHEAST; TURN LEFT AND PROCEED IN A NORTHEASTERLY, THEN SOUTHEASTERLY DIRECTION APPROXIMATELY 4.0 MILES TO THE JUNCTION OF THIS ROAD AND AN EXISTING ROAD TO THE NORTHEAST; TURN LEFT AND PROCEED IN A NORTHEASTERLY, THEN NORTHWESTERLY, THEN NORTHEASTERLY DIRECTION APPROXIMATELY 0.6 MILES TO THE JUNCTION OF THIS ROAD AND AN EXISTING ROAD TO THE NORTH; TURN LEFT AND PROCEED IN A NORTHERLY, THEN SOUTHWESTERLY, THEN WESTERLY, THEN NORTHWESTERLY DIRECTION APPROXIMATELY 0.5 MILES TO THE JUNCTION OF THIS ROAD AND AN EXISTING ROAD TO THE NORTHEAST; TURN RIGHT AND PROCEED IN A NORTHEASTERLY DIRECTION APPROXIMATELY 0.15 MILES TO THE JUNCTION OF THIS ROAD AND AN EXISTING ROAD TO THE NORTH; TURN LEFT AND PROCEED IN A NORTHERLY, THEN NORTHEASTERLY DIRECTION APPROXIMATELY 0.4 MILES TO THE JUNCTION OF THIS ROAD AND AN EXISTING ROAD TO THE NORTHEAST; TURN RIGHT AND PROCEED IN A NORTHEASTERLY DIRECTION APPROXIMATELY 0.2 MILES TO THE #7-16 LOCATION AND AN EXISTING ROAD TO THE SOUTHEAST; PROCEED IN A SOUTHEASTERLY, THEN NORTHEASTERLY, THEN EASTERLY DIRECTION APPROXIMATELY 0.4 MILES TO THE #1-16 LOCATION AND THE BEGINNING OF THE PROPOSED ACCESS FOR THE PRICKLY PEAR UNIT FEDERAL SW 10 PAD TO THE NORTHEAST; FOLLOW ROAD FLAGS IN A NORTHEASTERLY, THEN NORTHERLY, THEN NORTHEASTERLY DIRECTION APPROXIMATELY 2,802’ TO THE PROPOSED PRICKLY PEAR UNIT FEDERAL SW 10 PAD LOCATION AND THE BEGINNING OF THE PROPOSED ACCESS TO THE SOUTHEAST; FOLLOW ROAD FLAGS IN A SOUTHEASTERLY, THEN EASTERLY, THEN SOUTHWESTERLY, THEN SOUTHEASTERLY, THEN EASTERLY DIRECTION APPROXIMATELY 2,777’ TO THE PROPOSED LOCATION.

TOTAL DISTANCE FROM MYTON, UTAH TO THE PROPOSED WELL LOCATION IS APPROXIMATELY 49.1 MILES.

RECEIVED: May 04, 2012

API Well Number: 43007502900000

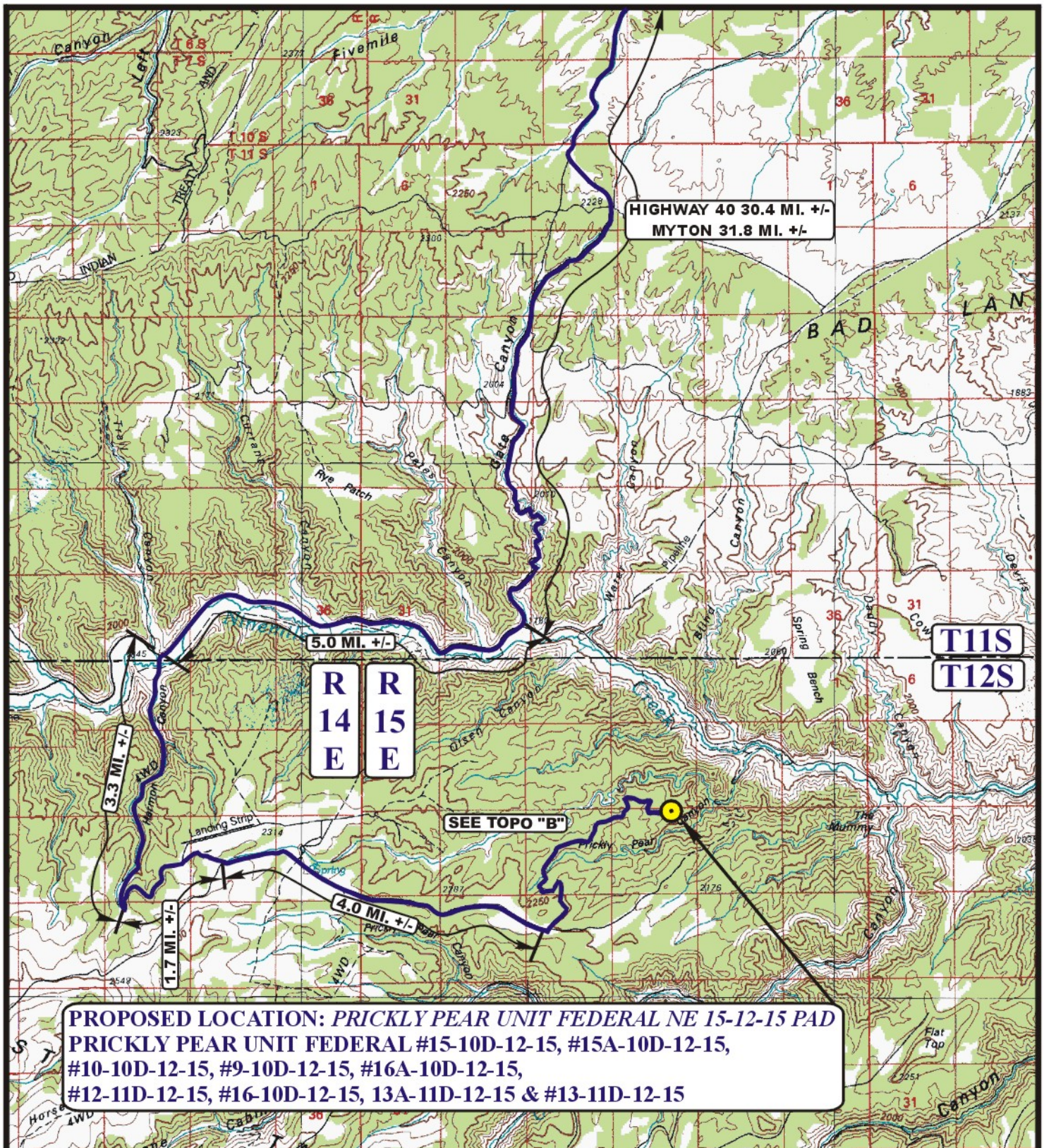


**PROPOSED LOCATION:** *PRICKLY PEAR UNIT FEDERAL NE 15-12-15 PAD*
**PRICKLY PEAR UNIT FEDERAL #15-10D-12-15, #15A-10D-12-15, #10-10D-12-15, #9-10D-12-15, #16A-10D-12-15, #12-11D-12-15, #16-10D-12-15, 13A-11D-12-15 & #13-11D-12-15**

## LEGEND:

PROPOSED LOCATION

N

## BILL BARRETT CORPORATION

*PRICKLY PEAR UNIT FEDERAL NE 15-12-15 PAD*
PRICKLY PEAR UNIT FEDERAL #15-10D-12-15, #15A-10D-12-15, #10-10D-12-15, #9-10D-12-15, #16A-10D-12-15, #12-11D-12-15, #16-10D-12-15, 13A-11D-12-15 & #13-11D-12-15
SECTION 15, T12S, R15E, S.L.B.&M. NW 1/4 NE 1/4


Uintah Engineering & Land Surveying
85 South 200 East Vernal, Utah 84078
(435) 789-1017 * FAX (435) 789-1813


| ACCESS ROAD MAP | 09 MONTH | 20 DAY | 11 YEAR | A TOPO |
|---|---|---|---|---|
| SCALE: 1:100,000 | DRAWN BY: S.F. | REVISED: 10-17-11 | | |

API Well Number: 43007502900000

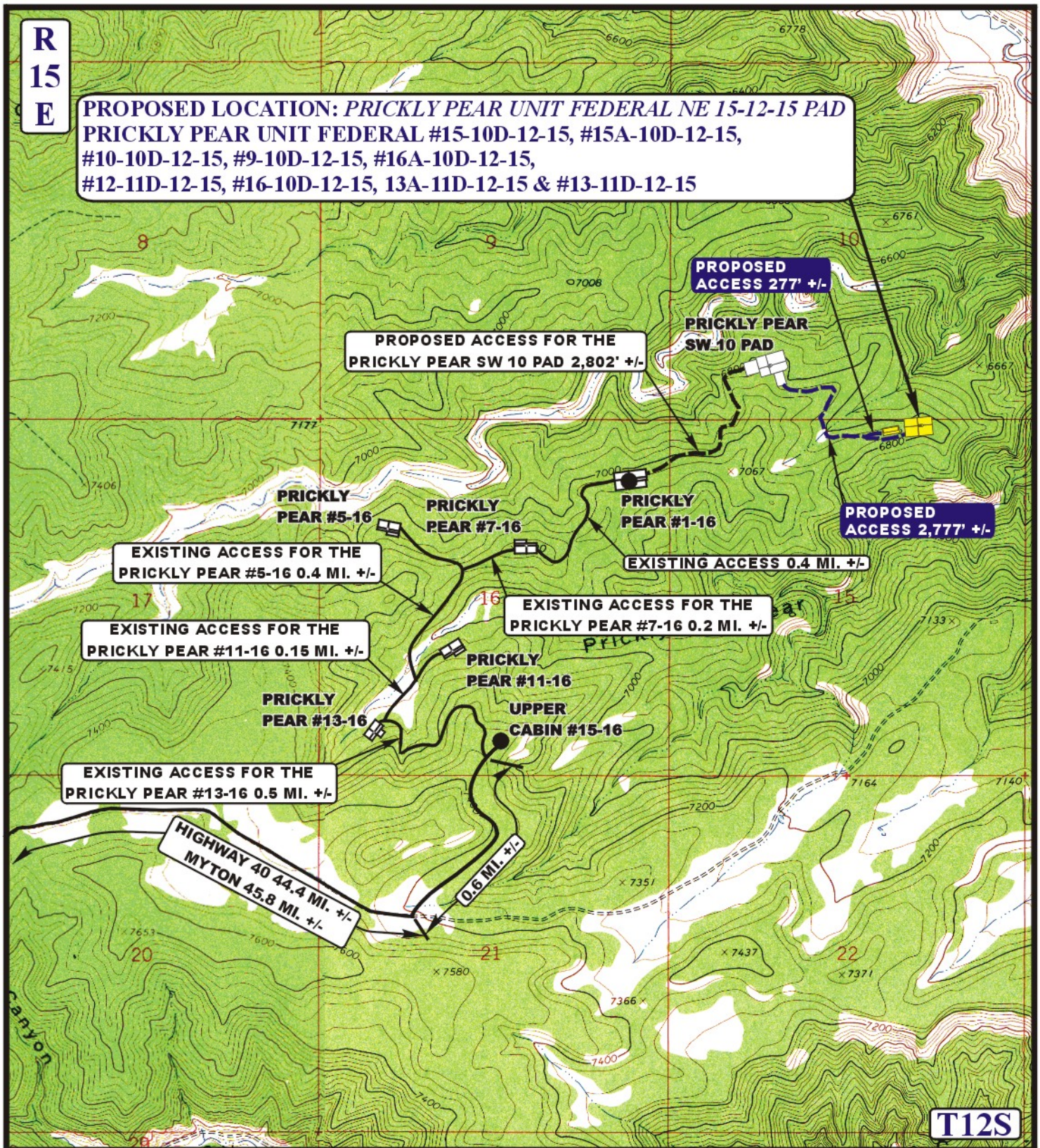


**LEGEND:**

EXISTING ROAD

PROPOSED ACCESS ROAD

N

**BILL BARRETT CORPORATION**

*PRICKLY PEAR UNIT FEDERAL NE 15-12-15 PAD*

PRICKLY PEAR UNIT FEDERAL #15-10D-12-15, #15A-10D-12-15, #10-10D-12-15, #9-10D-12-15, #16A-10D-12-15, #12-11D-12-15, #16-10D-12-15, 13A-11D-12-15 & #13-11D-12-15

SECTION 15, T12S, R15E, S.L.B.&M. NW 1/4 NE 1/4


Uintah Engineering & Land Surveying
85 South 200 East Vernal, Utah 84078
(435) 789-1017 * FAX (435) 789-1813


| ACCESS ROAD MAP | 09 MONTH | 20 DAY | 11 YEAR | B TOPO |
|---|---|---|---|---|
| SCALE: 1" = 2000' | DRAWN BY: S.F. | REVISED: 10-17-11 | | |

API Well Number: 43007502900000

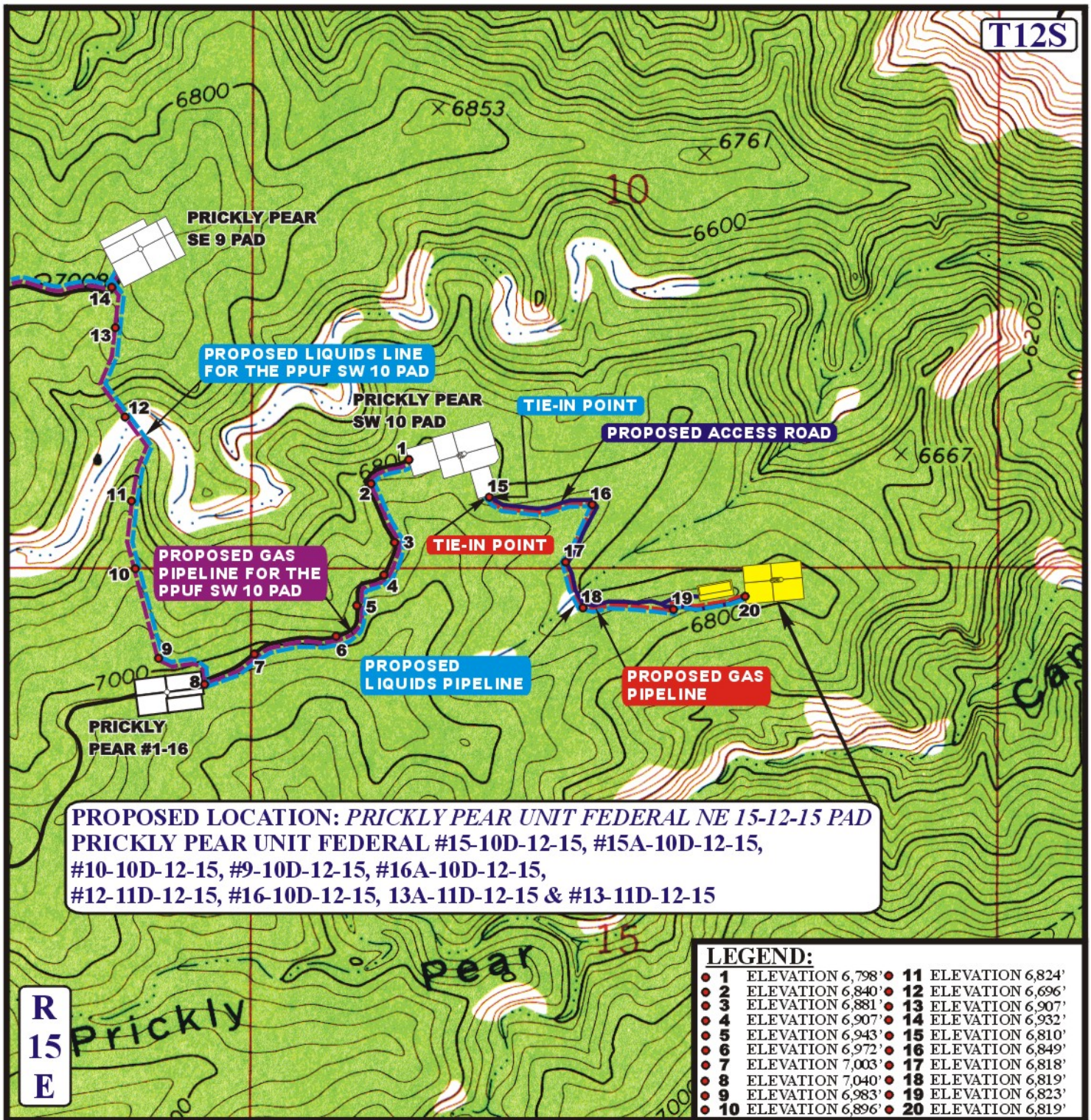


**PROPOSED LOCATION:** *PRICKLY PEAR UNIT FEDERAL NE 15-12-15 PAD*
**PRICKLY PEAR UNIT FEDERAL #15-10D-12-15, #15A-10D-12-15, #10-10D-12-15, #9-10D-12-15, #16A-10D-12-15, #12-11D-12-15, #16-10D-12-15, 13A-11D-12-15 & #13-11D-12-15**

**LEGEND:**

| | | | |
|---|---|---|---|
| 1 | ELEVATION 6,798' | 11 | ELEVATION 6,824' |
| 2 | ELEVATION 6,840' | 12 | ELEVATION 6,696' |
| 3 | ELEVATION 6,881' | 13 | ELEVATION 6,907' |
| 4 | ELEVATION 6,907' | 14 | ELEVATION 6,932' |
| 5 | ELEVATION 6,943' | 15 | ELEVATION 6,810' |
| 6 | ELEVATION 6,972' | 16 | ELEVATION 6,849' |
| 7 | ELEVATION 7,003' | 17 | ELEVATION 6,818' |
| 8 | ELEVATION 7,040' | 18 | ELEVATION 6,819' |
| 9 | ELEVATION 6,983' | 19 | ELEVATION 6,823' |
| 10 | ELEVATION 6,896' | 20 | ELEVATION 6,819' |

APPROXIMATE TOTAL GAS PIPELINE DISTANCE = 2,842' +/-

APPROXIMATE TOTAL LIQUIDS PIPELINE DISTANCE = 2,842' +/-

**LEGEND:**

- PROPOSED ACCESS ROAD
- EXISTING PIPELINE
- PROPOSED GAS PIPELINE
- PROPOSED WATER PIPELINE
- PROPOSED GAS PIPELINE (SERVICING OTHER WELLS)

N

**BILL BARRETT CORPORATION**

*PRICKLY PEAR UNIT FEDERAL NE 15-12-15 PAD*
PRICKLY PEAR UNIT FEDERAL #15-10D-12-15, #15A-10D-12-15, #10-10D-12-15, #9-10D-12-15, #16A-10D-12-15, #12-11D-12-15, #16-10D-12-15, 13A-11D-12-15 & #13-11D-12-15
SECTION 15, T12S, R15E, S.L.B.&M. NW 1/4 NE 1/4


Uintah Engineering & Land Surveying
85 South 200 East Vernal, Utah 84078
(435) 789-1017 * FAX (435) 789-1813


| TOPOGRAPHIC MAP | 09 MONTH | 20 DAY | 11 YEAR | C TOPO |
|---|---|---|---|---|
| SCALE: 1" = 1000' | DRAWN BY: S.F. | REV: 02-01-12 C.I. | | |

# Bill Barrett Corp. (II)

**Carbon County, UT [NAD27]**
**Prickly Pear NE 15 Pad**
**Prickly Pear UF 16A-10D-12-15**

**Wellbore #1**

**Plan: plan1 17nov11 rg**

# Standard Planning Report

**01 December, 2011**

Sharewell

RECEIVED: May 04, 2012

API Well Number: 43007502900000

Bill Barrett Corporation

**WELL DETAILS: Prickly Pear UF 16A-10D-12-15**

US State Plane 1927 (Exact solution) NAD 1927 (NADCON CONUS) Utah Central 4302

| +N/-S | +E/-W | Northing | Easting | Latitude | Longitude |
|---|---|---|---|---|---|
| 0.00 | 0.00 | 529803.92 | 2360140.27 | 39° 46' 51.07 N | 110° 13' 6.53 W |

Ground Level: 6829.00

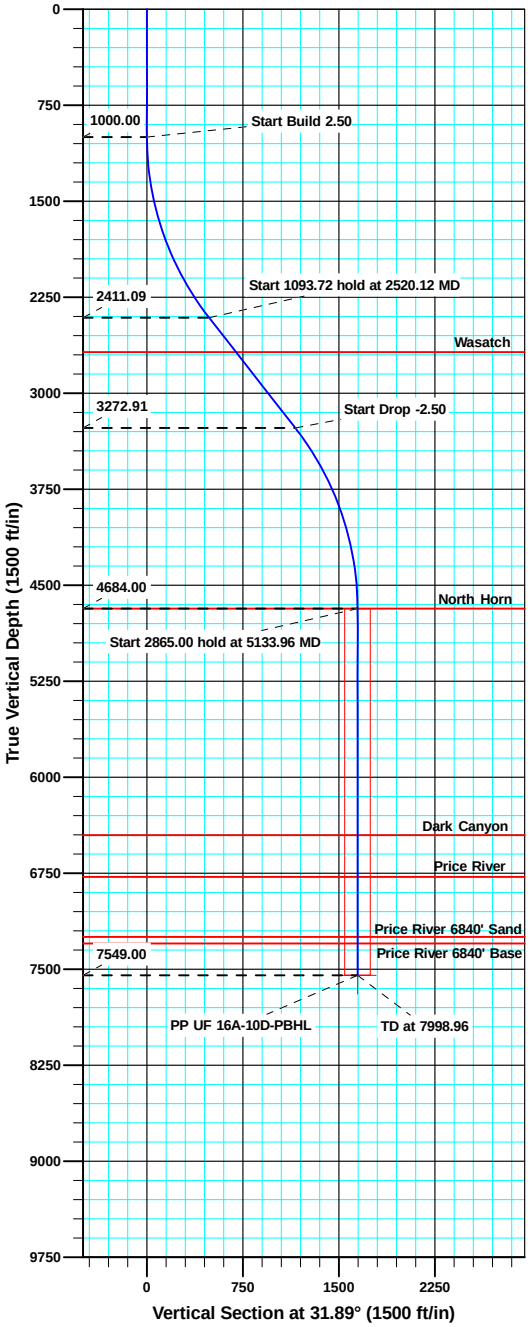


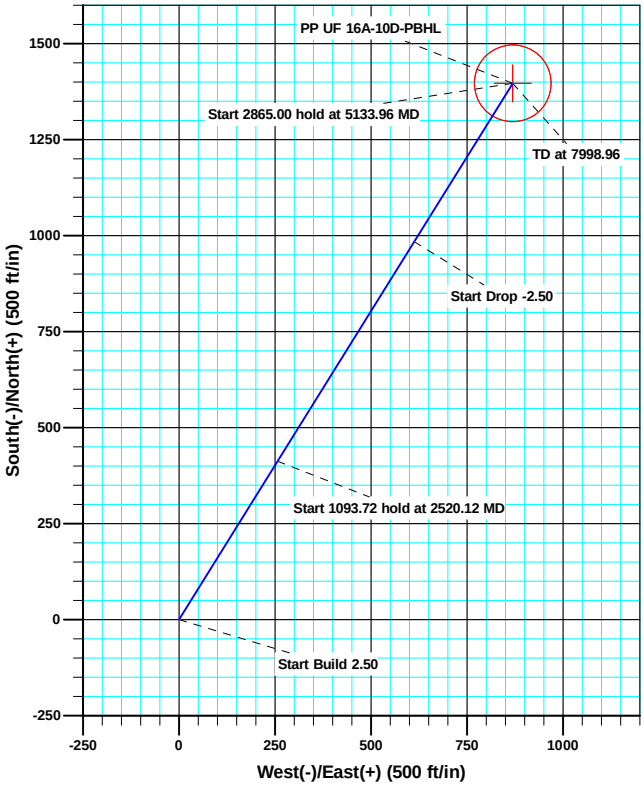


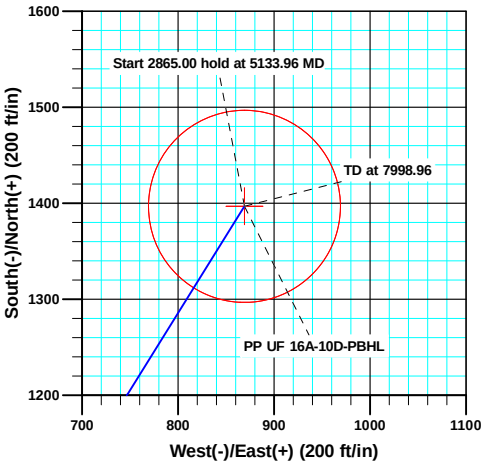

Azimuths to Grid North
True North: -0.82°
Magnetic North: 10.46°

Magnetic Field
Strength: 52051.7snT
Dip Angle: 65.54°
Date: 11/16/2011
Model: IGRF2010

SECTION DETAILS

| MD | Inc | Azi | TVD | +N/-S | +E/-W | DIeg | TFace | VSect | Target |
|---|---|---|---|---|---|---|---|---|---|
| 0.00 | 0.000 | 0.00 | 0.00 | 0.00 | 0.00 | 0.00 | 0.00 | 0.00 | |
| 1000.00 | 0.000 | 0.00 | 1000.00 | 0.00 | 0.00 | 0.00 | 0.00 | 0.00 | |
| 2520.12 | 38.003 | 31.89 | 2411.09 | 412.55 | 256.74 | 2.50 | 31.89 | 485.92 | |
| 3613.84 | 38.003 | 31.89 | 3272.91 | 984.29 | 612.54 | 0.00 | 0.00 | 1159.32 | |
| 5133.96 | 0.000 | 0.00 | 4684.00 | 1396.84 | 869.28 | 2.50 | 180.00 | 1645.24 | PP UF 16A-10D-Target |
| 7998.96 | 0.000 | 0.00 | 7549.00 | 1396.84 | 869.28 | 0.00 | 0.00 | 1645.24 | PP UF 16A-10D-PBHL |

Sharewell

RECEIVED: May 04, 2012

API Well Number: 43007502900000

Bill Barrett Corporation

# Prickly Pear NE 15 Pad

Sharewell

US State Plane 1927 (Exact solution) NAD 1927 (NADCON CONUS) Utah Central 4302

| +N/-S | +E/-W | Northing | Easting | Latittude | Longitude |
|---|---|---|---|---|---|
| 0.00 | 0.00 | 529803.81 | 2360131.68 | 39° 46' 51.07 N | 110° 13' 6.64 W |

Ground Elevation: 6829'

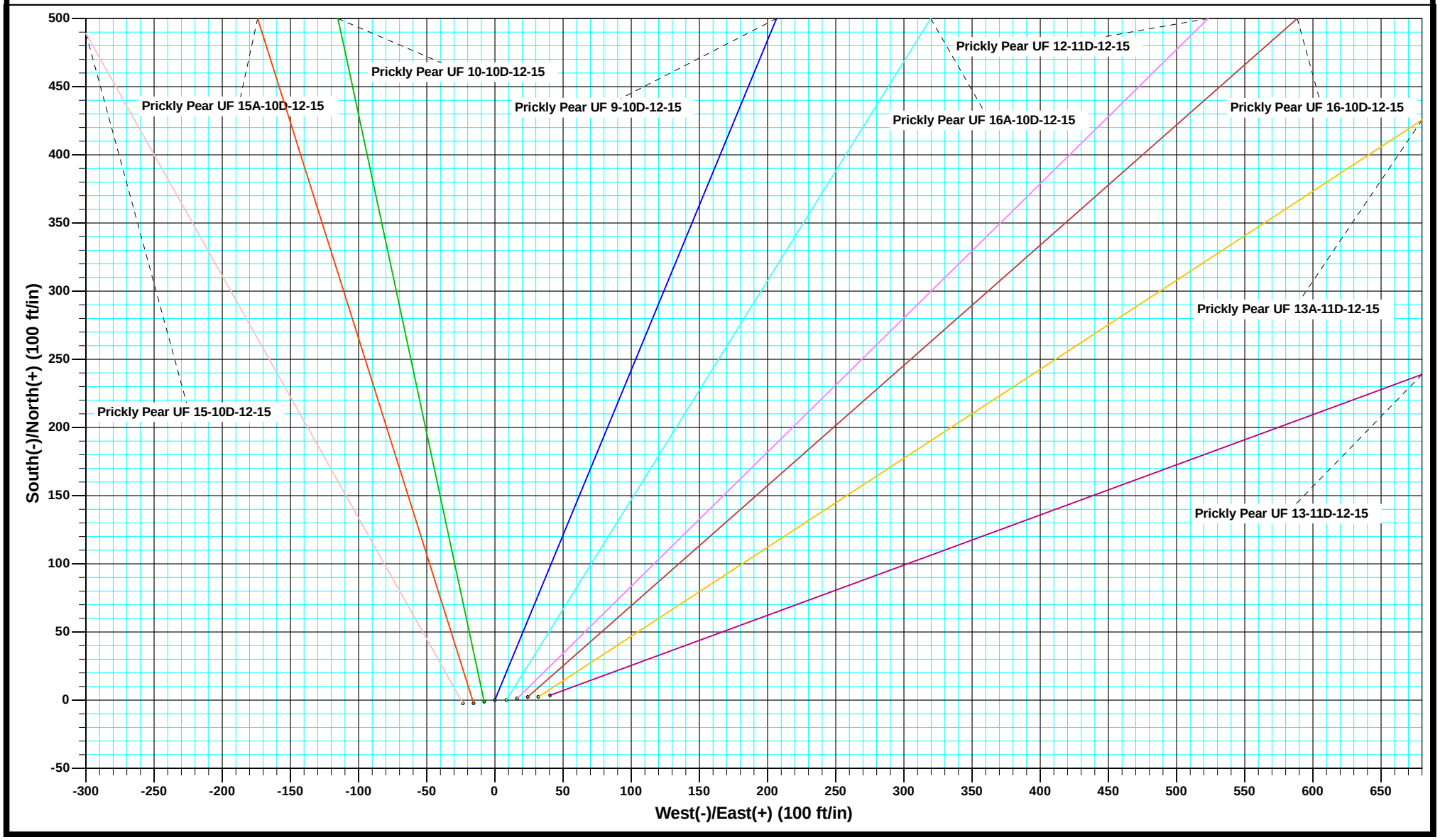


RECEIVED: May 04, 2012

Planning Report

Sharewell

| | | | |
|---|---|---|---|
| **Database:** | CompassVM | **Local Co-ordinate Reference:** | Well Prickly Pear UF 16A-10D-12-15 |
| **Company:** | Bill Barrett Corp. (II) | **TVD Reference:** | KB @ 6844.00ft (RKB = 15') |
| **Project:** | Carbon County, UT [NAD27] | **MD Reference:** | KB @ 6844.00ft (RKB = 15') |
| **Site:** | Prickly Pear NE 15 Pad | **North Reference:** | Grid |
| **Well:** | Prickly Pear UF 16A-10D-12-15 | **Survey Calculation Method:** | Minimum Curvature |
| **Wellbore:** | Wellbore #1 | | |
| **Design:** | plan1 17nov11 rg | | |

**Project** Carbon County, UT [NAD27]

| | | | |
|---|---|---|---|
| **Map System:** | US State Plane 1927 (Exact solution) | **System Datum:** | Mean Sea Level |
| **Geo Datum:** | NAD 1927 (NADCON CONUS) | | |
| **Map Zone:** | Utah Central 4302 | | Using geodetic scale factor |

**Site** Prickly Pear NE 15 Pad

| | | | | | |
|---|---|---|---|---|---|
| **Site Position:** | | **Northing:** | 529,803.81 usft | **Latitude:** | 39° 46' 51.07 N |
| **From:** | Lat/Long | **Easting:** | 2,360,131.68 usft | **Longitude:** | 110° 13' 6.64 W |
| **Position Uncertainty:** | 0.00 ft | **Slot Radius:** | 1.10 ft | **Grid Convergence:** | 0.82 ° |

**Well** Prickly Pear UF 16A-10D-12-15

| | | | | | | |
|---|---|---|---|---|---|---|
| **Well Position** | **+N/-S** | 0.11 ft | **Northing:** | 529,803.91 usft | **Latitude:** | 39° 46' 51.07 N |
| | **+E/-W** | 8.59 ft | **Easting:** | 2,360,140.27 usft | **Longitude:** | 110° 13' 6.53 W |
| **Position Uncertainty** | | 0.00 ft | **Wellhead Elevation:** | | **Ground Level:** | 6,829.00 ft |

**Wellbore** Wellbore #1

| **Magnetics** | **Model Name** | **Sample Date** | **Declination (°)** | **Dip Angle (°)** | **Field Strength (nT)** |
|---|---|---|---|---|---|
| | IGRF2010 | 11/16/11 | 11.28 | 65.54 | 52,052 |

**Design** plan1 17nov11 rg

**Audit Notes:**

| | | | | |
|---|---|---|---|---|
| **Version:** | **Phase:** | PROTOTYPE | **Tie On Depth:** | 0.00 |

| **Vertical Section:** | **Depth From (TVD) (ft)** | **+N/-S (ft)** | **+E/-W (ft)** | **Direction (°)** |
|---|---|---|---|---|
| | 0.00 | 0.00 | 0.00 | 31.89 |

**Plan Sections**

| Measured Depth (ft) | Inclination (°) | Azimuth (°) | Vertical Depth (ft) | +N/-S (ft) | +E/-W (ft) | Dogleg Rate (°/100ft) | Build Rate (°/100ft) | Turn Rate (°/100ft) | TFO (°) | Target |
|---|---|---|---|---|---|---|---|---|---|---|
| 0.00 | 0.000 | 0.00 | 0.00 | 0.00 | 0.00 | 0.00 | 0.00 | 0.00 | 0.00 | |
| 1,000.00 | 0.000 | 0.00 | 1,000.00 | 0.00 | 0.00 | 0.00 | 0.00 | 0.00 | 0.00 | |
| 2,520.13 | 38.003 | 31.89 | 2,411.09 | 412.56 | 256.74 | 2.50 | 2.50 | 0.00 | 31.89 | |
| 3,613.83 | 38.003 | 31.89 | 3,272.91 | 984.29 | 612.54 | 0.00 | 0.00 | 0.00 | 0.00 | |
| 5,133.96 | 0.000 | 0.00 | 4,684.00 | 1,396.84 | 869.28 | 2.50 | -2.50 | 0.00 | 180.00 | PP UF 16A-10D-Targ |
| 7,998.96 | 0.000 | 0.00 | 7,549.00 | 1,396.84 | 869.28 | 0.00 | 0.00 | 0.00 | 0.00 | PP UF 16A-10D-PBH |



RECEIVED: May 04, 2012

Planning Report

Sharewell

| | | | |
|---|---|---|---|
| **Database:** | CompassVM | **Local Co-ordinate Reference:** | Well Prickly Pear UF 16A-10D-12-15 |
| **Company:** | Bill Barrett Corp. (II) | **TVD Reference:** | KB @ 6844.00ft (RKB = 15') |
| **Project:** | Carbon County, UT [NAD27] | **MD Reference:** | KB @ 6844.00ft (RKB = 15') |
| **Site:** | Prickly Pear NE 15 Pad | **North Reference:** | Grid |
| **Well:** | Prickly Pear UF 16A-10D-12-15 | **Survey Calculation Method:** | Minimum Curvature |
| **Wellbore:** | Wellbore #1 | | |
| **Design:** | plan1 17nov11 rg | | |

**Planned Survey**

| Measured Depth (ft) | Inclination (°) | Azimuth (°) | Vertical Depth (ft) | +N/-S (ft) | +E/-W (ft) | Vertical Section (ft) | Dogleg Rate (°/100ft) | Build Rate (°/100ft) | Turn Rate (°/100ft) |
|---|---|---|---|---|---|---|---|---|---|
| 0.00 | 0.000 | 0.00 | 0.00 | 0.00 | 0.00 | 0.00 | 0.00 | 0.00 | 0.00 |
| 100.00 | 0.000 | 0.00 | 100.00 | 0.00 | 0.00 | 0.00 | 0.00 | 0.00 | 0.00 |
| 200.00 | 0.000 | 0.00 | 200.00 | 0.00 | 0.00 | 0.00 | 0.00 | 0.00 | 0.00 |
| 300.00 | 0.000 | 0.00 | 300.00 | 0.00 | 0.00 | 0.00 | 0.00 | 0.00 | 0.00 |
| 400.00 | 0.000 | 0.00 | 400.00 | 0.00 | 0.00 | 0.00 | 0.00 | 0.00 | 0.00 |
| 500.00 | 0.000 | 0.00 | 500.00 | 0.00 | 0.00 | 0.00 | 0.00 | 0.00 | 0.00 |
| 600.00 | 0.000 | 0.00 | 600.00 | 0.00 | 0.00 | 0.00 | 0.00 | 0.00 | 0.00 |
| 700.00 | 0.000 | 0.00 | 700.00 | 0.00 | 0.00 | 0.00 | 0.00 | 0.00 | 0.00 |
| 800.00 | 0.000 | 0.00 | 800.00 | 0.00 | 0.00 | 0.00 | 0.00 | 0.00 | 0.00 |
| 900.00 | 0.000 | 0.00 | 900.00 | 0.00 | 0.00 | 0.00 | 0.00 | 0.00 | 0.00 |
| 1,000.00 | 0.000 | 0.00 | 1,000.00 | 0.00 | 0.00 | 0.00 | 0.00 | 0.00 | 0.00 |
| **Start Build 2.50** | | | | | | | | | |
| 1,100.00 | 2.500 | 31.89 | 1,099.97 | 1.85 | 1.15 | 2.18 | 2.50 | 2.50 | 0.00 |
| 1,200.00 | 5.000 | 31.89 | 1,199.75 | 7.40 | 4.61 | 8.72 | 2.50 | 2.50 | 0.00 |
| 1,300.00 | 7.500 | 31.89 | 1,299.14 | 16.65 | 10.36 | 19.61 | 2.50 | 2.50 | 0.00 |
| 1,400.00 | 10.000 | 31.89 | 1,397.97 | 29.56 | 18.40 | 34.82 | 2.50 | 2.50 | 0.00 |
| 1,500.00 | 12.500 | 31.89 | 1,496.04 | 46.12 | 28.70 | 54.33 | 2.50 | 2.50 | 0.00 |
| 1,600.00 | 15.000 | 31.89 | 1,593.17 | 66.30 | 41.26 | 78.09 | 2.50 | 2.50 | 0.00 |
| 1,700.00 | 17.500 | 31.89 | 1,689.17 | 90.06 | 56.04 | 106.07 | 2.50 | 2.50 | 0.00 |
| 1,800.00 | 20.000 | 31.89 | 1,783.85 | 117.35 | 73.03 | 138.21 | 2.50 | 2.50 | 0.00 |
| 1,900.00 | 22.500 | 31.89 | 1,877.05 | 148.12 | 92.18 | 174.46 | 2.50 | 2.50 | 0.00 |
| 2,000.00 | 25.000 | 31.89 | 1,968.57 | 182.31 | 113.45 | 214.73 | 2.50 | 2.50 | 0.00 |
| 2,100.00 | 27.500 | 31.89 | 2,058.25 | 219.86 | 136.82 | 258.95 | 2.50 | 2.50 | 0.00 |
| 2,200.00 | 30.000 | 31.89 | 2,145.92 | 260.69 | 162.23 | 307.05 | 2.50 | 2.50 | 0.00 |
| 2,300.00 | 32.500 | 31.89 | 2,231.40 | 304.73 | 189.64 | 358.92 | 2.50 | 2.50 | 0.00 |
| 2,400.00 | 35.000 | 31.89 | 2,314.54 | 351.90 | 218.99 | 414.47 | 2.50 | 2.50 | 0.00 |
| 2,500.00 | 37.500 | 31.89 | 2,395.18 | 402.09 | 250.23 | 473.60 | 2.50 | 2.50 | 0.00 |
| 2,520.12 | 38.003 | 31.89 | 2,411.09 | 412.55 | 256.74 | 485.92 | 2.50 | 2.50 | 0.00 |
| **Start 1093.72 hold at 2520.12 MD** | | | | | | | | | |
| 2,520.13 | 38.003 | 31.89 | 2,411.09 | 412.56 | 256.74 | 485.92 | 2.50 | 2.50 | 0.00 |
| 2,600.00 | 38.003 | 31.89 | 2,474.03 | 454.31 | 282.73 | 535.10 | 0.00 | 0.00 | 0.00 |
| 2,700.00 | 38.003 | 31.89 | 2,552.83 | 506.58 | 315.26 | 596.67 | 0.00 | 0.00 | 0.00 |
| 2,800.00 | 38.003 | 31.89 | 2,631.63 | 558.86 | 347.79 | 658.24 | 0.00 | 0.00 | 0.00 |
| 2,860.12 | 38.003 | 31.89 | 2,679.00 | 590.29 | 367.35 | 695.26 | 0.00 | 0.00 | 0.00 |
| **Wasatch** | | | | | | | | | |
| 2,900.00 | 38.003 | 31.89 | 2,710.42 | 611.13 | 380.32 | 719.81 | 0.00 | 0.00 | 0.00 |
| 3,000.00 | 38.003 | 31.89 | 2,789.22 | 663.41 | 412.85 | 781.38 | 0.00 | 0.00 | 0.00 |
| 3,100.00 | 38.003 | 31.89 | 2,868.02 | 715.68 | 445.38 | 842.95 | 0.00 | 0.00 | 0.00 |
| 3,200.00 | 38.003 | 31.89 | 2,946.82 | 767.96 | 477.92 | 904.52 | 0.00 | 0.00 | 0.00 |
| 3,300.00 | 38.003 | 31.89 | 3,025.61 | 820.23 | 510.45 | 966.09 | 0.00 | 0.00 | 0.00 |
| 3,400.00 | 38.003 | 31.89 | 3,104.41 | 872.51 | 542.98 | 1,027.66 | 0.00 | 0.00 | 0.00 |
| 3,500.00 | 38.003 | 31.89 | 3,183.21 | 924.78 | 575.51 | 1,089.23 | 0.00 | 0.00 | 0.00 |
| 3,600.00 | 38.003 | 31.89 | 3,262.01 | 977.06 | 608.04 | 1,150.81 | 0.00 | 0.00 | 0.00 |
| 3,613.84 | 38.003 | 31.89 | 3,272.91 | 984.29 | 612.54 | 1,159.33 | 0.00 | 0.00 | 0.00 |
| **Start Drop -2.50** | | | | | | | | | |
| 3,700.00 | 35.849 | 31.89 | 3,341.79 | 1,028.24 | 639.89 | 1,211.09 | 2.50 | -2.50 | 0.00 |
| 3,800.00 | 33.349 | 31.89 | 3,424.09 | 1,076.44 | 669.89 | 1,267.87 | 2.50 | -2.50 | 0.00 |
| 3,900.00 | 30.849 | 31.89 | 3,508.80 | 1,121.55 | 697.97 | 1,321.00 | 2.50 | -2.50 | 0.00 |
| 4,000.00 | 28.349 | 31.89 | 3,595.74 | 1,163.49 | 724.06 | 1,370.39 | 2.50 | -2.50 | 0.00 |
| 4,100.00 | 25.849 | 31.89 | 3,684.76 | 1,202.16 | 748.13 | 1,415.94 | 2.50 | -2.50 | 0.00 |
| 4,200.00 | 23.349 | 31.89 | 3,775.68 | 1,237.50 | 770.12 | 1,457.56 | 2.50 | -2.50 | 0.00 |
| 4,300.00 | 20.849 | 31.89 | 3,868.32 | 1,269.44 | 790.00 | 1,495.18 | 2.50 | -2.50 | 0.00 |
| 4,400.00 | 18.349 | 31.89 | 3,962.52 | 1,297.91 | 807.72 | 1,528.72 | 2.50 | -2.50 | 0.00 |
| 4,500.00 | 15.849 | 31.89 | 4,058.09 | 1,322.87 | 823.25 | 1,558.12 | 2.50 | -2.50 | 0.00 |



RECEIVED: May 04, 2012

Planning Report

Sharewell

| | | | |
|---|---|---|---|
| **Database:** | CompassVM | **Local Co-ordinate Reference:** | Well Prickly Pear UF 16A-10D-12-15 |
| **Company:** | Bill Barrett Corp. (II) | **TVD Reference:** | KB @ 6844.00ft (RKB = 15') |
| **Project:** | Carbon County, UT [NAD27] | **MD Reference:** | KB @ 6844.00ft (RKB = 15') |
| **Site:** | Prickly Pear NE 15 Pad | **North Reference:** | Grid |
| **Well:** | Prickly Pear UF 16A-10D-12-15 | **Survey Calculation Method:** | Minimum Curvature |
| **Wellbore:** | Wellbore #1 | | |
| **Design:** | plan1 17nov11 rg | | |

**Planned Survey**

| Measured Depth (ft) | Inclination (°) | Azimuth (°) | Vertical Depth (ft) | +N/-S (ft) | +E/-W (ft) | Vertical Section (ft) | Dogleg Rate (°/100ft) | Build Rate (°/100ft) | Turn Rate (°/100ft) |
|---|---|---|---|---|---|---|---|---|---|
| 4,600.00 | 13.349 | 31.89 | 4,154.86 | 1,344.27 | 836.57 | 1,583.32 | 2.50 | -2.50 | 0.00 |
| 4,700.00 | 10.849 | 31.89 | 4,252.63 | 1,362.07 | 847.64 | 1,604.28 | 2.50 | -2.50 | 0.00 |
| 4,800.00 | 8.349 | 31.89 | 4,351.22 | 1,376.22 | 856.45 | 1,620.96 | 2.50 | -2.50 | 0.00 |
| 4,900.00 | 5.849 | 31.89 | 4,450.45 | 1,386.71 | 862.98 | 1,633.31 | 2.50 | -2.50 | 0.00 |
| 5,000.00 | 3.349 | 31.89 | 4,550.12 | 1,393.52 | 867.22 | 1,641.33 | 2.50 | -2.50 | 0.00 |
| 5,100.00 | 0.849 | 31.89 | 4,650.04 | 1,396.63 | 869.15 | 1,644.99 | 2.50 | -2.50 | 0.00 |
| 5,133.96 | 0.000 | 0.00 | 4,684.00 | 1,396.84 | 869.28 | 1,645.24 | 2.50 | -2.50 | 0.00 |
| **Start 2865.00 hold at 5133.96 MD - North Horn - PP UF 16A-10D-Target** | | | | | | | | | |
| 5,200.00 | 0.000 | 0.00 | 4,750.04 | 1,396.84 | 869.28 | 1,645.24 | 0.00 | 0.00 | 0.00 |
| 5,300.00 | 0.000 | 0.00 | 4,850.04 | 1,396.84 | 869.28 | 1,645.24 | 0.00 | 0.00 | 0.00 |
| 5,400.00 | 0.000 | 0.00 | 4,950.04 | 1,396.84 | 869.28 | 1,645.24 | 0.00 | 0.00 | 0.00 |
| 5,500.00 | 0.000 | 0.00 | 5,050.04 | 1,396.84 | 869.28 | 1,645.24 | 0.00 | 0.00 | 0.00 |
| 5,600.00 | 0.000 | 0.00 | 5,150.04 | 1,396.84 | 869.28 | 1,645.24 | 0.00 | 0.00 | 0.00 |
| 5,700.00 | 0.000 | 0.00 | 5,250.04 | 1,396.84 | 869.28 | 1,645.24 | 0.00 | 0.00 | 0.00 |
| 5,800.00 | 0.000 | 0.00 | 5,350.04 | 1,396.84 | 869.28 | 1,645.24 | 0.00 | 0.00 | 0.00 |
| 5,900.00 | 0.000 | 0.00 | 5,450.04 | 1,396.84 | 869.28 | 1,645.24 | 0.00 | 0.00 | 0.00 |
| 6,000.00 | 0.000 | 0.00 | 5,550.04 | 1,396.84 | 869.28 | 1,645.24 | 0.00 | 0.00 | 0.00 |
| 6,100.00 | 0.000 | 0.00 | 5,650.04 | 1,396.84 | 869.28 | 1,645.24 | 0.00 | 0.00 | 0.00 |
| 6,200.00 | 0.000 | 0.00 | 5,750.04 | 1,396.84 | 869.28 | 1,645.24 | 0.00 | 0.00 | 0.00 |
| 6,300.00 | 0.000 | 0.00 | 5,850.04 | 1,396.84 | 869.28 | 1,645.24 | 0.00 | 0.00 | 0.00 |
| 6,400.00 | 0.000 | 0.00 | 5,950.04 | 1,396.84 | 869.28 | 1,645.24 | 0.00 | 0.00 | 0.00 |
| 6,500.00 | 0.000 | 0.00 | 6,050.04 | 1,396.84 | 869.28 | 1,645.24 | 0.00 | 0.00 | 0.00 |
| 6,600.00 | 0.000 | 0.00 | 6,150.04 | 1,396.84 | 869.28 | 1,645.24 | 0.00 | 0.00 | 0.00 |
| 6,700.00 | 0.000 | 0.00 | 6,250.04 | 1,396.84 | 869.28 | 1,645.24 | 0.00 | 0.00 | 0.00 |
| 6,800.00 | 0.000 | 0.00 | 6,350.04 | 1,396.84 | 869.28 | 1,645.24 | 0.00 | 0.00 | 0.00 |
| 6,900.00 | 0.000 | 0.00 | 6,450.04 | 1,396.84 | 869.28 | 1,645.24 | 0.00 | 0.00 | 0.00 |
| 6,903.96 | 0.000 | 0.00 | 6,454.00 | 1,396.84 | 869.28 | 1,645.24 | 0.00 | 0.00 | 0.00 |
| **Dark Canyon** | | | | | | | | | |
| 7,000.00 | 0.000 | 0.00 | 6,550.04 | 1,396.84 | 869.28 | 1,645.24 | 0.00 | 0.00 | 0.00 |
| 7,100.00 | 0.000 | 0.00 | 6,650.04 | 1,396.84 | 869.28 | 1,645.24 | 0.00 | 0.00 | 0.00 |
| 7,200.00 | 0.000 | 0.00 | 6,750.04 | 1,396.84 | 869.28 | 1,645.24 | 0.00 | 0.00 | 0.00 |
| 7,228.96 | 0.000 | 0.00 | 6,779.00 | 1,396.84 | 869.28 | 1,645.24 | 0.00 | 0.00 | 0.00 |
| **Price River** | | | | | | | | | |
| 7,300.00 | 0.000 | 0.00 | 6,850.04 | 1,396.84 | 869.28 | 1,645.24 | 0.00 | 0.00 | 0.00 |
| 7,400.00 | 0.000 | 0.00 | 6,950.04 | 1,396.84 | 869.28 | 1,645.24 | 0.00 | 0.00 | 0.00 |
| 7,500.00 | 0.000 | 0.00 | 7,050.04 | 1,396.84 | 869.28 | 1,645.24 | 0.00 | 0.00 | 0.00 |
| 7,600.00 | 0.000 | 0.00 | 7,150.04 | 1,396.84 | 869.28 | 1,645.24 | 0.00 | 0.00 | 0.00 |
| 7,698.96 | 0.000 | 0.00 | 7,249.00 | 1,396.84 | 869.28 | 1,645.24 | 0.00 | 0.00 | 0.00 |
| **Price River 6840' Sand** | | | | | | | | | |
| 7,700.00 | 0.000 | 0.00 | 7,250.04 | 1,396.84 | 869.28 | 1,645.24 | 0.00 | 0.00 | 0.00 |
| 7,748.96 | 0.000 | 0.00 | 7,299.00 | 1,396.84 | 869.28 | 1,645.24 | 0.00 | 0.00 | 0.00 |
| **Price River 6840' Base** | | | | | | | | | |
| 7,800.00 | 0.000 | 0.00 | 7,350.04 | 1,396.84 | 869.28 | 1,645.24 | 0.00 | 0.00 | 0.00 |
| 7,900.00 | 0.000 | 0.00 | 7,450.04 | 1,396.84 | 869.28 | 1,645.24 | 0.00 | 0.00 | 0.00 |
| 7,998.96 | 0.000 | 0.00 | 7,549.00 | 1,396.84 | 869.28 | 1,645.24 | 0.00 | 0.00 | 0.00 |
| **TD at 7998.96 - PP UF 16A-10D-PBHL** | | | | | | | | | |



RECEIVED: May 04, 2012

Planning Report

Sharewell

| | | | |
|---|---|---|---|
| **Database:** | CompassVM | **Local Co-ordinate Reference:** | Well Prickly Pear UF 16A-10D-12-15 |
| **Company:** | Bill Barrett Corp. (II) | **TVD Reference:** | KB @ 6844.00ft (RKB = 15') |
| **Project:** | Carbon County, UT [NAD27] | **MD Reference:** | KB @ 6844.00ft (RKB = 15') |
| **Site:** | Prickly Pear NE 15 Pad | **North Reference:** | Grid |
| **Well:** | Prickly Pear UF 16A-10D-12-15 | **Survey Calculation Method:** | Minimum Curvature |
| **Wellbore:** | Wellbore #1 | | |
| **Design:** | plan1 17nov11 rg | | |

**Design Targets**

| Target Name<br>- hit/miss target<br>- Shape | Dip Angle (°) | Dip Dir. (°) | TVD (ft) | +N/-S (ft) | +E/-W (ft) | Northing (usft) | Easting (usft) | Latitude | Longitude |
|---|---|---|---|---|---|---|---|---|---|
| PP UF 16A-10D-Target<br>- plan hits target center<br>- Circle (radius 100.00) | 0.000 | 0.00 | 4,684.00 | 1,396.84 | 869.28 | 531,200.61 | 2,361,009.47 | 39° 47' 4.75 N | 110° 12' 55.14 W |
| PP UF 16A-10D-PBHL<br>- plan hits target center<br>- Point | 0.000 | 0.00 | 7,549.00 | 1,396.84 | 869.28 | 531,200.61 | 2,361,009.47 | 39° 47' 4.75 N | 110° 12' 55.14 W |

**Formations**

| Measured Depth (ft) | Vertical Depth (ft) | Name | Lithology | Dip (°) | Dip Direction (°) |
|---|---|---|---|---|---|
| 2,860.12 | 2,679.00 | Wasatch | | 0.00 | |
| 5,133.96 | 4,684.00 | North Horn | | 0.00 | |
| 6,903.96 | 6,454.00 | Dark Canyon | | 0.00 | |
| 7,228.96 | 6,779.00 | Price River | | 0.00 | |
| 7,698.96 | 7,249.00 | Price River 6840' Sand | | 0.00 | |
| 7,748.96 | 7,299.00 | Price River 6840' Base | | 0.00 | |

**Plan Annotations**

| Measured Depth (ft) | Vertical Depth (ft) | Local Coordinates +N/-S (ft) | Local Coordinates +E/-W (ft) | Comment |
|---|---|---|---|---|
| 1,000.00 | 1,000.00 | 0.00 | 0.00 | Start Build 2.50 |
| 2,520.12 | 2,411.09 | 412.55 | 256.74 | Start 1093.72 hold at 2520.12 MD |
| 3,613.84 | 3,272.91 | 984.29 | 612.54 | Start Drop -2.50 |
| 5,133.96 | 4,684.00 | 1,396.84 | 869.28 | Start 2865.00 hold at 5133.96 MD |
| 7,998.96 | 7,549.00 | 1,396.84 | 869.28 | TD at 7998.96 |



RECEIVED: May 04, 2012

**SURFACE USE PLAN**

BILL BARRETT CORPORATION
***Prickly Pear Unit Federal NE Sec. 15-12-15 Pad SUP***
***Carbon County, UT***

| | |
|---|---|
| **Prickly Pear Unit Federal 9-10D-12-15**<br>NWNE, 73' FNL, 1549' FEL, Sec. 15, T12S-R15E (surface hole)<br>NESE, 2022' FSL, 645' FEL, Sec. 10, T12S-R15E (bottom hole) | **Prickly Pear Unit Federal 10-10D-12-15**<br>NWNE, 74' FNL, 1557' FEL, Sec. 15, T12S-R15E (surface hole)<br>NWSE, 1987' FSL, 1960' FEL, Sec. 10, T12S-R15E (bottom hole) |
| **Prickly Pear Unit Federal 12-11D-12-15**<br>NWNE, 72' FNL, 1533' FEL, Sec. 15, T12S-R15E (surface hole)<br>NWSW, 2024' FSL, 648' FWL, Sec. 11, T12S-R15E (bottom hole) | **Prickly Pear Unit Federal 13-11D-12-15**<br>NWNE, 69' FNL, 1509' FEL, Sec. 15, T12S-R15E (surface hole)<br>SWSW, 703' FSL, 638' FWL, Sec. 11, T12S-R15E (bottom hole) |
| **Prickly Pear Unit Federal 13A-11D-12-15**<br>NWNE, 70' FNL, 1517' FEL, Sec. 15, T12S-R15E (surface hole)<br>SWSW, 1328' FSL, 671' FWL, Sec. 11, T12S-R15E (bottom hole) | **Prickly Pear Unit Federal 15-10D-12-15**<br>NWNE, 76' FNL, 1573' FEL, Sec. 15, T12S-R15E (surface hole)<br>SWSE, 671' FSL, 1979' FEL, Sec. 10, T12S-R15E (bottom hole) |
| **Prickly Pear Unit Federal 15A-10D-12-15**<br>NWNE, 75' FNL, 1565' FEL, Sec. 15, T12S-R15E (surface hole)<br>SWSE, 1316' FSL, 1977' FEL, Sec. 10, T12S-R15E (bottom hole) | **Prickly Pear Unit Federal 16-10D-12-15**<br>NWNE, 71' FNL, 1525' FEL, Sec. 15, T12S-R15E (surface hole)<br>SESE, 691' FSL, 647' FEL, Sec. 10, T12S-R15E (bottom hole) |
| **Prickly Pear Unit Federal 16A-10D-12-15**<br>NWNE, 72' FNL, 1541' FEL, Sec. 15, T12S-R15E (surface hole)<br>SESE, 1323' FSL, 645' FEL, Sec. 10, T12S-R15E (bottom hole) | |

**This is a new pad with a total of NINE directional wells proposed to be drilled in one phase. The onsite for this pad took place on October 19TH, 2011.**

The excavation contractor would be provided with an approved copy of the surface use plan of operations before initiating construction.

1. Existing Roads:

   a. The proposed pad is located approximately 49.1 miles from Myton, Utah. Maps reflecting directions to the proposed pad are included (see Topographic maps A and B).

   b. The use of roads under State and County Road Department maintenance is necessary to access the Prickly Pear Unit. However, an encroachment permit is not anticipated as there are no upgrades to the State or County road systems proposed at this time.

`

   c. No topsoil stripping would occur as there are no improvements proposed to existing State, County or main BLM access roads.

   d. Project roads would require routine year-round maintenance to provide year-round access. Maintenance would include inspections, reduction of ruts and holes, maintenance to keep water off the road, replacement of surfacing materials, and clearing of sediment blocking ditches and culverts. Should snow removal become necessary, roads would be cleared with a scraper and snow would be stored along the down gradient side to prohibit runoff onto the road. Aggregate would be used as necessary to maintain a solid running surface and minimize dust generation.

   e. Vehicle operators would obey posted speed restrictions and observe safe speeds commensurate with road and weather conditions. Travel would be limited to the existing access roads and proposed access road.

   f. To address safety-related traffic concerns, drivers and rig crews would be advised of the hazards to recreational traffic along the existing and proposed access roads, as well as hazards present due to blind corners, cars parked on the road, pedestrian traffic, and mountain bikers. In addition, appropriate signs would be erected to warn non-project personnel about traffic hazards associated with project-related activities and during times of rig moves, when there is heavy equipment, traffic may be controlled on sections of roads. Traffic would be controlled using roadside signs, flagmen, and barricades as appropriate.

   g. Dust suppression and monitoring would be implemented where necessary and as prescribed by the BLM.

RECEIVED: May 04, 2012

2. Planned Access Road:

a. From the existing Interplanetary airstrip road, BBC would traverse east then south through Section 20 and turn north on the existing access road in Section 21 to the existing Prickly Pear 1-16 well pad and from there, continue east through the Prickly Pear SW 10 well pad. From that pad, approximately 2777 ft of proposed new road would be required within the Prickly Pear Unit (see Topographic Map B). A road design plan is not anticipated at this time. See 12.d for disturbance totals.

b. The new proposed access road would be co-located by pipeline(s) and the requested corridor disturbance would be 100 ft with a short-term corridor disturbance of 80 reclaimed to a long-term corridor of 30 ft.

c. The proposed road would be constructed to facilitate drainage, control erosion and minimize visual impacts by following natural contours where practical. No unnecessary side-casting of material would occur on steep slopes.

d. Intervisible turnouts would be constructed, where necessary and as topographic conditions allow, in order to improve traffic safety. A maximum grade of 10 percent would be maintained with minimum cuts and fills, as necessary, to access the well pad.

e. New road construction and improvements of existing roads would typically require the use of motorgraders, crawler tractors, 10-yard end dump trucks, and water trucks. The standard methodology for building new roads involves the use of a crawler tractor or track hoe to windrow the vegetation to one side of the road corridor, remove topsoil to the opposing side of the corridor, and rough-in the roadway. This is followed by a grader or bulldozer to establish barrow ditches and crown the road surface. Where culverts are required, a track hoe or backhoe would trench the road and install the culverts. Some hand labor would be required when installing and armoring culverts. Road base or gravel in some instances would be necessary and would be hauled in and a grader used to smooth the running surface.

f. Excess rock from construction of the pad may be used for surfacing of the access road if necessary. Any additional aggregate necessary would be obtained from private, State of Utah, or federal lands in conformance with applicable regulations. Aggregate would be of sufficient size, type, and amount to allow all weather access and alleviate dust.

g. Where topsoil removal is necessary, it would be windrowed (i.e. stockpiled/accumulated along the edge of the ROW and in a low row/pile parallel with the ROW) and re-spread over the disturbed area after construction and backfilling are completed. Vegetation removed from the disturbed area would also be re-spread to provide protection, nutrient recycling, and a seed source for reclamation.

h. Adequate drainage structures would be incorporated and culverts, with a minimum diameter of 18 inches, would be installed as necessary.

h. No gates or cattle guards are anticipated at this time.

i. Surface disturbance and vehicular travel would be limited to the approved location access road. Adequate signs would be posted, as necessary, to warn the public of project related traffic.

j. All access roads and surface disturbing activities would conform to the appropriate standard, no higher than necessary, to accommodate their intended function adequately as outlined in the Bureau of Land Management and Forest Service publication: Surface Operating Standards for Oil and Gas Exploration and Development, Fourth Edition – Revised 2007. BBC would be responsible for all maintenance of the access road.

3. Location of Existing Wells (see One-Mile Radius Map):



RECEIVED: May 04, 2012

a. Following is a list of wells with surface hole locations within a one-mile radius of the proposed pad:

| | | |
|---|---|---|
| i. | water wells | none |
| ii. | injection wells | none |
| iii. | disposal wells | none |
| iv. | drilling wells | none |
| v. | temp shut-in wells | none |
| vi. | producing wells | fourteen |
| vii. | abandoned wells | none |

4. Location of Production Facilities:

a. Each proposed well would have its own meter run and separator. Proposed wellheads and christmas trees **may be** contained below location grade in pre-cast concrete trenches. All wellheads associated with the drilling operations for this pad may be contained in the same trench measuring approximately 16 ft wide, 10 ft deep, and 88 ft long (# wells x 8 ft + 16 ft for two end pieces). Drawings of below ground cellars can be provided by BBC upon request

b. Tank facilities for this pad would be a centralized tank battery facility (CTB) that is co-located on this pad and liquids would be pumped to the Prickly Pear SW 10 CTB and then on to the Prickly Pear 4-18 CTB/well pad located in the NWNW, Sec. 18, 12S-15E and trucked from that location. Surface facilities for wells associated with this pad would consist of up to eight 500 BBL or 625 BBL production tanks depending on PA status, one tank the same size as the production tanks each for non-PA wells, one 9x15.5 300 BBL blow down tank, one line heater, multiple chemical tanks, two glycol solar pumps, multiple chemical solar pumps, multiple 500gl methanol tanks and solar pumps, and a possible gas lift compressor measuring 20'x8'4". As wells on this pad are outside of the PA, production would be combined in non-PA tanks while production from the in-PA wells would be combined in a separate set of tanks with a test tank on location on the SW 10 CTB. Figure 4 reflects facility plans and is attached.

c. CTBs would be surrounded by a secondary containment berm of sufficient capacity to contain the 1.1 times the entire capacity of the largest single tank and sufficient freeboard to contain precipitation. All loading lines and valves would be placed inside the berm surrounding the CTB or would utilize catchment basins to contain spills. All liquid hydrocarbon production and measurement shall conform to the provisions of 43 CFR 3162.7-2 and Onshore Oil and Gas Order No. 4 for the measurement of oil. Any variances from this would be submitted via a sundry notice. BBC requests permission to install the necessary production/operation facilities with this application.

d. Most wells would be fitted with plunger lift systems to assist liquid production. However, pump jacks may be used if liquid volumes and/or low formation pressures require it. Plunger lift systems do not require any outside source of energy. The prime mover for pump jacks would be small (75 horsepower or less), natural gas-fired internal combustion engines.

e. Gas meter run(s) would be constructed and located on lease within 500 feet of the wellheads. Meter runs would be housed and/or fenced. As practicably feasible, meters would be equipped with remote telemetry monitoring systems. All gas production and measurement shall comply with the provisions of 43 CFR 3162.7-3, Onshore Oil and Gas Order No. 5, and American Gas Association (AGA) Report No. 3 and any variances would be included with this submittal or submitted via sundry notice.

f. A combustor exists on the Prickly Pear 4-18 well pad/CTB and one is planned for on this pad. A combustor ranges from 24 inches to 48 inches wide and is approximately 10 ft -27 ft tall. Combustor placement would be on existing disturbance and would not be closer than 100 ft to any tank or wellhead(s).

g. A gas gathering pipeline (up to 12 inch diameter) and one liquids lines (up to 6 inch diameter), approximately 2842 feet in length, are associated with this application and are being applied for at



RECEIVED: May 04, 2012

this time (see Topographic Map C). All lines would leave the west end of the pad and would tie into lines at the SW 10 well pad/CTB and would transport the liquids to the 4-18 well pad/CTB. Disturbances for the new co-located pipeline are included in 12.d below.

h. The proposed new gas pipeline would be constructed of steel while the liquids lines would be constructed of steel, polyethylene, or fiberglass. The gas pipeline and liquids line would be buried, where soil conditions permit, within the proposed co-located access road and pipeline corridor.

i. Although BBC intends on burying the new proposed pipelines, burial of pipelines would depend upon the site-specific topographic and soil conditions and operational requirements. If bedrock was encountered, BBC would contact the Authorized Officer at the time of construction to discuss further.

j. BBC intends on stringing the pipeline on the surface, welding many joints into long lengths, dragging the long lengths into position and then completing a final welding pass to join the long lengths together. The welded joints would either remain on the surface or would be placed within the trench, depending on the scenario. BBC intends on connecting the pipeline together utilizing conventional welding technology.

k. Pipeline construction methods and practices would be planned and conducted by BBC with the objective of enhancing reclamation and fostering the re-establishment of the native plant community.

l. To limit erosion potential, backfill over pipeline trenches would be compacted so as not to extend above the original ground level after the fill has settled. Wheel or other methods of compacting backfill would be utilized as practicably feasible to reduce trench settling and water channeling.

m. All **permanent** above-ground structures would be painted a flat, non-reflective Olive Black to match the standard environmental colors. These structures would be painted the designated color at the time of installation or within 6 months of being located on site. Facilities that are required to comply with the Occupational Safety and Health Act (OSHA) may be excluded.

n. Site security guidelines identified in 43 CFR 3162.7-5 and Onshore Oil and Gas Order No. 3 would be adhered to. Any changes to facilities proposed within this surface use plan would be depicted on the site security diagram submitted.

o. The site would require periodic maintenance to ensure that drainages are kept open and free of debris, and that surfaces are properly treated to reduce erosion, fugitive dust, and impacts to adjacent areas.

5. <u>Location and Type of Water Supply:</u>

a. Bill Barrett Corporation would use water consistent with approvals granted by the Utah State Engineer's Office under:

Application Number 90-1866, expires December 31, 2020
Application Number 90-1868, expires April 25, 2012 (new number 90-1876)
Application Number 90-1869, expires April 25, 2012 (new number 90-1875)
Application Number 90-1870, expires October 12, 2012
Application Number 90-1874, expires January 5, 2013
Application Number 90-4, expires December 31, 2015
Application Number 90-5, expires January 31, 2018

b. Water use for this location would most likely be diverted from Nine Mile Creek, the N¼ of Section 3, T12S-R14E. Bobtail trucks would haul the water, traveling Prickly Pear road to Harmon Canyon, traveling north to this point of diversion.

c. Water use would vary in accordance with the formations to be drilled but would average approximately 1 acre-foot (7,758 barrels) during drilling operations and 1 acre-foot (7,758 barrels) during completion operations.



RECEIVED: May 04, 2012

6. Source of Construction Material:

a. The use of materials would conform to 43 CFR 3610.2-3.

b. No construction materials would be taken out of the Prickly Pear Unit.

c. If any additional gravel is required, it would be obtained from SITLA materials permits, federal BBC locations within the Prickly Pear unit or from private sources.

7. Methods of Handling Waste Disposal:

a. All wastes associated with this application would be contained and disposed of utilizing approved facilities.

*Closed Loop Drilling System*

b. BBC intends to employ a closed loop drilling system in which drilling fluids and cuttings would be thoroughly processed such that the separated cuttings are relatively dry. The cuttings would be stored on location in either secured piles or in the 225 ft x 60 ft cuttings trench.

c. The cuttings trench would not be lined. Three sides of the trench would be fenced before drilling starts and the fourth side would be fenced at the time drilling is completed on the last well on the pad and shall remain until cuttings trench has been reclaimed.

d. Upon completion of drilling, the cuttings would be tested and further processed as necessary to meet standards for burial on site or other BLM approved uses such as a media for road surfacing or growing media for reclamation.

*Conventional or Semi-Closed Loop Drilling System*

e. In the event closed loop drilling is not employed, a conventional or semi-closed loop system would be used where a small amount of fluid is retained in the cuttings and the cuttings are placed in the reserve pit. The reserve pit would also store water to make up losses and store any excess drilling fluids. Reserve pits would be constructed with an impermeable liner so as to prevent releases. The pit liner would overlap the pit walls and be anchored with soil and/or rocks to hold it in place. No trash, scrap pipe, etc. that could puncture the liner would be disposed of in the pit and a minimum of 2 ft of freeboard would be maintained in the pit at all times. Reserve pits would be constructed and maintained according to BLM or UDOGM requirements as appropriate.

f. Three sides of the reserve pit would be fenced before drilling starts and the fourth side would be fenced at the time drilling is completed on the last well on the pad and shall remain until the pit is dry.

g. Any hydrocarbons floating on the surface of the reserve pit would be removed as soon as possible after drilling and completion operations are finished. In some cases, the reserve pit may be flagged overhead or covered with wire or plastic mesh to protect migrating birds.

*Completion Pit*

h. Where closed loop drilling is employed, the cuttings trench disturbed area would typically also be used to store water for completion activities. The completion pit would be constructed with an impermeable liner to prevent releases and would be fenced and constructed and maintained according to BLM or UDOGM requirements.

*Other*

i. Produced fluids from the wells other than water would be decanted into steel test tanks until such time as construction of production facilities is completed. Produced water may be used in further



RECEIVED: May 04, 2012

drilling and completion activities, evaporated in the pit or would be hauled to a state approved disposal facility.

j. After initial clean-up and based on volumes, BBC would install a tank (maximum size 400 barrel capacity) to contain produced waste water. After first production, produced wastewater would be confined to tanks within the CTB for a period not to exceed ninety (90) days. Thereafter, produced water would be used in further drilling and completion activities or hauled to a State approved disposal facility.

k. Any salts and/or chemicals, which are an integral part of the drilling system, would be disposed of in the same manner as the drilling fluid.

l. Any spills of oil, condensate, produced or frac water, drilling fluids, or other potentially deleterious substances would be recovered and either returned to its origin or disposed of at an approved disposal site, most likely in Duchesne, Utah.

m. Chemicals on the EPA's Consolidated List of Chemicals subject to reporting under Title III of the Superfund Amendments and Reauthorization Act of 1986 (SARA) may be used or stored in quantities over reportable quantities. In the course of drilling, BBC could potentially store and use diesel fuel, sand (silica), hydrochloric acid, and $CO_2$ gas, all described as hazardous substances in 40 CFR Part 302, Section 302.4, in quantities exceeding 10,000 pounds. In addition, natural gas condensate and crude oil and methanol may be stored or used in reportable quantities. Small quantities of retail products (paint/spray paints, solvents {e.g., WD-40}, and lubrication oil) containing non-reportable volumes of hazardous substances may be stored and used on site at any time. No extremely hazardous substances, as defined in 40 CFR 355, would be used, produced, stored, transported or disposed of in association with the drilling, testing or completion of the wells.

n. Portable toilets and trash containers would be located onsite during drilling and completion operations. A commercial supplier would install and maintain portable toilets and equipment and would be responsible for removing sanitary waste. Sanitary waste facilities (i.e. toilet holding tanks) would be regularly pumped and their contents disposed of at approved sewage disposal facilities in Carbon, Duchesne, and/or Uintah Counties, in accordance with applicable rules and regulations regarding sewage treatment and disposal. Accumulated trash and nonflammable waste materials would be hauled to an approved landfill once a week or as often as necessary. All debris and waste materials not contained in the trash containers would be cleaned up, removed from the construction ROW, well pad, or worker housing location, and disposed of at an approved landfill. Trash would be cleaned up everyday.

o. Sanitary waste equipment and trash bins would be removed from the WTP Project Area upon completion of access road or pipeline construction; following drilling and completion operations at an individual well pad; when worker housing is no longer needed; or as required.

p. A flare pit may be constructed a minimum of 110' from the wellhead(s) and may be used during completion work. In the event a flare pit proves to be unworkable, a temporary flare stack or open top tank would be installed. BBC would flow back as much fluid and gas as possible into pressurized vessels, separating the fluids from the gas. In some instances, due to the completion fluids utilized within the West Tavaputs Project area, it is not feasible to direct the flow stream from the wellbore through pressurized vessels. In such instances BBC proposes to direct the flow to the open top tanks until flow through the pressurized vessels is possible. At which point the fluid would either be returned to the reserve pit or placed into a tank(s). The gas would be directed to the flare pit, flare stack (each with a constant source of ignition), or may be directed into the sales pipeline.

q. Flare lines would be directed so as to avoid damage to surrounding vegetation, adjacent rock faces, or other resources, and as required by regulations. Flare lines would be in place on all well locations. In the event it becomes necessary to flare a well, a deflector and/or directional orifice would also be used to safeguard both personnel and adjacent natural rock faces.



RECEIVED: May 04, 2012

8. Ancillary Facilities:

a. Garbage containers and portable toilets would be located on the well pad.

b. Storage yards for tubulars and other equipment and temporary housing areas, located on BBC surface, would be utilized.

c. On well pads where active drilling and completion is occurring, temporary housing would be provided on location for the well pad supervisor, geologist, tool pusher, and others that are required to be on location at all times. Active drilling locations could include up to five single wide mobile homes or fifth wheel campers/trailers.

9. Well Site Layout:

a. Each well would be properly identified in accordance with 43 CFR 3162.6

b. The pad has been staked at its maximum size of 270 x 412 ft well pad with a 225 ft x 60 ft cuttings trench/reserve pit/completion pit outboard of the pad. The location layout and cross section diagrams are enclosed. For disturbance totals, see 12.d below.

c. Within the approved well pad location, a crawler tractor would strip whatever topsoil is present and stockpile it along the edge of the well pad for use during reclamation. Vegetation would be distributed along the sides of the well pad.

d. Proposed wellheads and christmas trees may be contained below location grade in pre-cast concrete trenches.

e. The cuttings trench or reserve pit would be fenced on three sides during drilling and on the fourth side immediately after the removal of the drilling rig. In the event closed loop drilling is employed, the cuttings trench would be removed or stockpiled on one edge of the trench and the area would be used for a completion pit during completion operations.

f. Fill from pit excavation would be stockpiled along the edge of the pit and the adjacent edge of the well pad.

g. Use of erosion control measures, including proper grading to minimize slopes, diversion terraces and ditches, mulching, terracing, riprap, fiber matting, temporary sediment traps, and broad-based drainage dips or low water crossings would be employed by BBC as necessary and appropriate to minimize erosion and surface runoff during well pad construction and operation. Cut and fill slopes would be constructed such that stability would be maintained for the life of the activity.

h. Construction of the well pad would take from 1 to 3 weeks depending on the features at the particular site.

i. Dust suppression may be implemented if necessary to minimize the amount of fugitive dust.

10. Plan for Restoration of the Surface:

*Interim Reclamation*

a. Portions of the disturbed area within a construction ROW or portions of well pads not needed for production would be reclaimed according to specifications of the BLM as appropriate.

b. Prior to interim reclamation activities, all solid wastes and refuse would be removed and placed at approved landfills. The portions of the well pad or access and pipeline corridor not needed for production would be re-contoured to promote proper drainage, salvaged topsoil would be replaced, and side slopes would be ripped and disked on the contour. Following site preparation, reseeding would be completed during either the spring or fall planting season, when weather conditions are



RECEIVED: May 04, 2012

most favorable. Seed mixtures for reclaimed areas would be site-specific and would require approval by the BLM. BBC would apply and meet BLM's Green River District Reclamation Standards, where practicable.

c. The operator would control noxious weeds along access road use authorizations, pipeline route authorizations, well sites or other applicable facilities by spraying or mechanical removal. A list of noxious weeds may be obtained from the BLM or the appropriate county extension office. On BLM administered land it is required that a Pesticide Use Proposal be submitted and approved prior to the application of herbicides, pesticides or possibly hazardous chemicals.

d. Following interim reclamation, access roads (including roads co-located with pipeline) would be reduced to approximately 30 feet of disturbance. Roads leading to well sites that would not have surface production equipment would be designed and reclaimed in a way that minimizes impacts to the visual character of the host lands.

e. Weather permitting, earthwork for interim reclamation would be completed within 6 months of completion of the final well on the pad or plugging and would continue until satisfactory revegetation cover is established. Inter-seeding (i.e. seeding into existing vegetation), secondary seeding, or staggered seeding may be used to accomplish revegetation objectives. During rehabilitation of areas in important wildlife habitat, provisions would be made for the establishment of native browse and forb species. Follow-up seeding or corrective erosion control measures would occur on areas where initial reclamation efforts are unsuccessful, as determined by the BLM or the appropriate surface management agency.

*Dry Hole/Final Reclamation*

f. All disturbed lands associated with this project, including the pipelines, access roads, water management facilities, etc. would be expediently reclaimed and reseeded in accordance with the reclamation plan and any pertinent site-specific COAs.

g. When a well is to be plugged and abandoned, BBC would submit a Notice of Intent to Abandon (NOA) to the BLM or UDOGM as appropriate. The BLM or UDOGM would then attach the appropriate surface rehabilitation COAs for the well pad, and as appropriate, for the associated access road, pipeline, and ancillary facilities. During plugging and abandonment, all structures and equipment would be removed from the well pad. Backfilling, leveling, and re-contouring would then be performed according to the BLM or UDOGM order.

h. Any mulch used by BBC would be weed-free and free from mold, fungi, or noxious weeds. Mulch may include native hay, small grain straw, wood fiber, live mulch, cotton, jute, synthetic netting or rock.

i. BBC would reshape disturbed channel beds to their approximate original configuration.

j. Reclamation of abandoned roads may include re-shaping, re-contouring, re-surfacing with topsoil, installation of water bars, and seeding on the contours. Road beds, well pads, and other compacted areas would be ripped to a depth of approximately 1 foot on 1.5 foot centers to reduce compaction prior to spreading the topsoil across the disturbed area. Stripped vegetation would be spread over the disturbance area for nutrient recycling, where practical. Additional erosion control measures (e.g. fiber matting) and road barriers to discourage travel may be constructed if appropriate. Graveled roads, well pads, and other sites would be stripped of usable gravel prior to ripping as deemed necessary. Culverts, cattleguards, and signs would be removed as roads are abandoned.

k. BBC will follow their field wide reclamation plan and the site specific plans will be submitted within 90 days of APD approval in a sundry to the appropriate field office.

11. Surface and Mineral Ownership:



RECEIVED: May 04, 2012

a. Surface ownership – Federal under the management of the Bureau of Land Management – Price Field Office, 125 South 600 West, Price Utah 84078; (435) 636-3600.

State under the management of the state of Utah – 1594 West North Temple, Suite 1210, Salt Lake City, Utah 84116; (801) 538-5340.

b. Mineral ownership –

Federal under the management of the Bureau of Land Management – Price Field Office, 125 South 600 West, Price Utah 84078; (435) 636-3600.

12. Other Information:

a. Montgomery Archaeological Consultants conducted a cultural resource inventory for this pad/CTB, access and pipeline under MOAC 11-254, dated 9/16/2011.

b. BBC would require that their personnel, contractors, and subcontractors to comply with Federal regulations intended to protect archeological and cultural resources.

c. Project personnel and contractors would be educated on and subject to the following requirements:

- No dogs within the WTP Project Area;
- No firearms within the WTP Project Area;
- No littering within the WTP Project Area;
- No alcohol within the WTP Project Area;
- Smoking within the WTP Project Area would only be allowed in off-operator active locations or in specifically designated smoking areas. All cigarette butts would be placed in appropriate containers and not thrown on the ground or out windows of vehicles; personnel and contractors would abide by all fire restriction orders;
- Campfires or uncontained fires of any kind would be prohibited within the WTP Project Area;
- Portable generators used in the WTP Project Area would have spark arrestors.

d. All disturbances are within the Prickly Pear unit: Surface and bottom hole disturbances occur on leases UTU-01519B and ML 46708.

| | Short Term | Long Term |
|---|---|---|
| Proposed Estimated Pad Disturbance | 5.015 | 1.638 |
| Proposed Estimated Cuttings Trench Access Road Disturbance | .254 | 0 |
| Proposed Estimated Co-Located Road/PL Disturbance | 5.247 | 1.968 |
| Total Proposed Estimated | 10.516 Acres | 3.606 acres |



RECEIVED: May 04, 2012

API Well Number: 43007502900000

## OPERATOR CERTIFICATION

Certification:

I hereby certify that I, or someone under my direction supervision, have inspected the drill site and access route proposed herein; that I am familiar with the conditions which currently exist; that I have full knowledge of state and Federal laws applicable to this operation; that the statements made in this APD package are, to the best of my knowledge, true and correct; and that the work associated with the operations proposed herein would be performed in conformity with this APD package and the terms and conditions under which it is approved. I also certify that I, or the company I represent, am responsible for the operations conducted under this application. These statements are subject to the provisions of 18 U.S.C. 1001 for the filings of false statements.

Executed this 17th day of April 2012

Name: Brady Riley

Position Title: Permit Analyst

Address: 1099 18th Street, Suite 2300, Denver, CO 80202

Telephone: 303-312-8115

Field Representative Danny Rasmussen

Address: 1820 W. Hwy 40, Roosevelt, UT 84066

Telephone: 435-724-6999

E-mail: drasmussen@billbarrettcorp.com

Brady Riley

Brady Riley, Permit Analyst

# BILL BARRETT CORPORATION

## *TYPICAL 3,000 p.s.i. BLOWOUT PREVENTER*

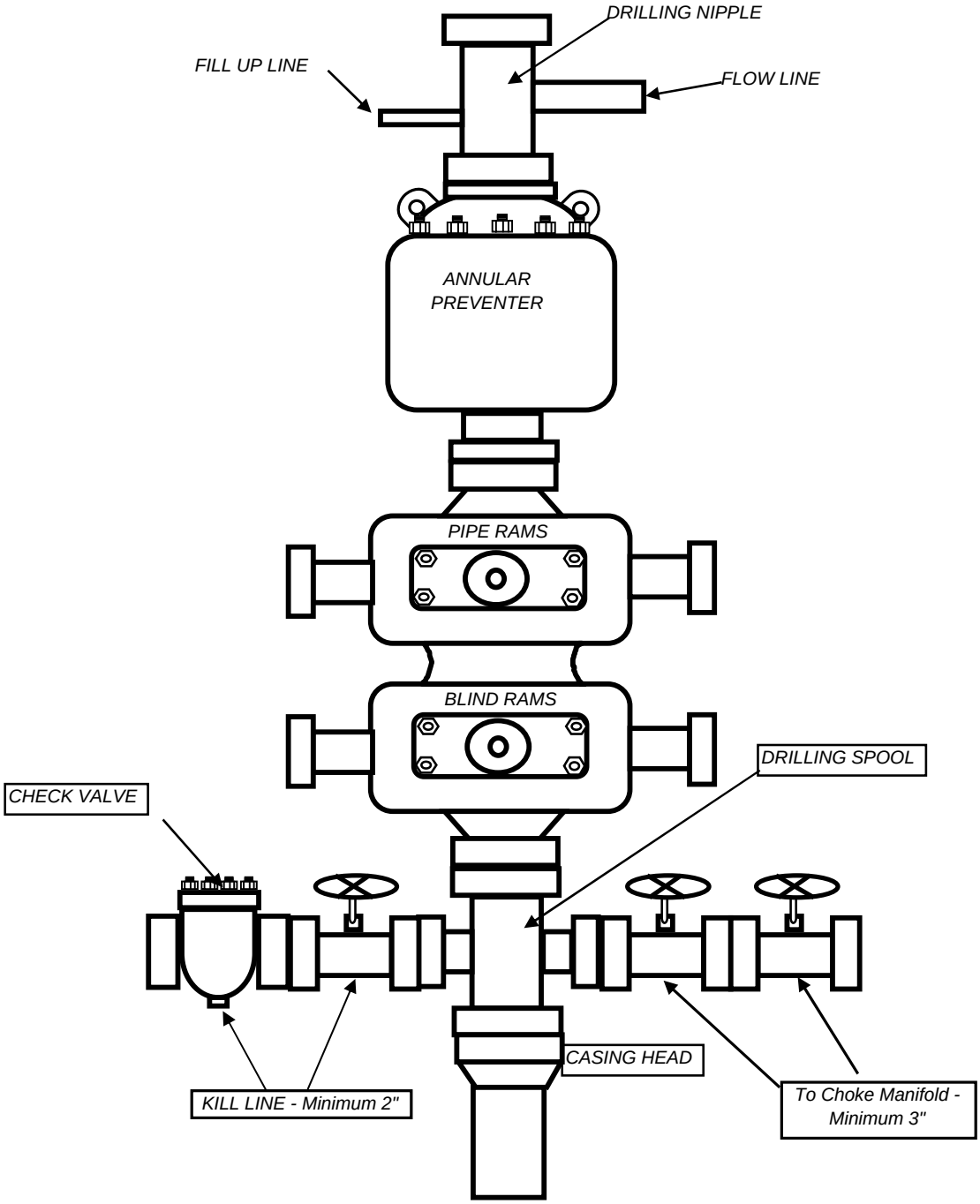


RECEIVED: May 04, 2012

# BILL BARRETT CORPORATION

## *TYPICAL 3,000 p.s.i. CHOKE MANIFOLD*

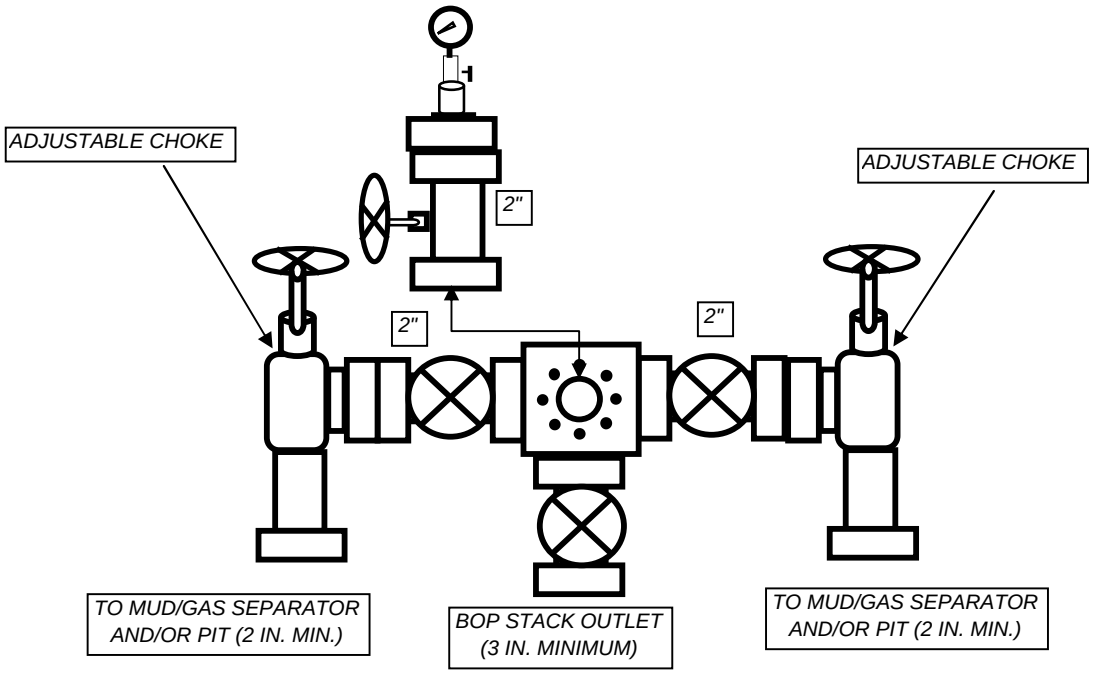


RECEIVED: May 04, 2012

API Well Number: 43007502900000

**Bill Barrett Corporation**

April 18, 2012

Ms. Diana Mason
State of Utah
Division of Oil, Gas and Mining
1594 West North Temple, Suite 1210
P.O. Box 145801
Salt Lake City, Utah 84114-5801

RE: Directional Drilling R649-3-11
Prickly Pear Unit Federal #16A-10D-12-15
SHL: 72' FNL & 1541' FEL, NWNE 15-T12S-R15E
BHL: 1323' FSL & 645' FEL, SESE 10-T12S-R15E
Carbon County, Utah

Dear Ms. Mason:

Pursuant to the filing of Bill Barrett Corporation's ("BBC") Application for Permit to Drill ("APD") regarding the above referenced well, we are hereby submitting this letter in accordance with Oil & Gas Conservation Rule R649-3-11 pertaining to the "Exception to Location and Siting of Wells."

- The above-mentioned proposed location is within the Prickly Pear Unit Area;
- BBC is permitting this well as a directional well in order to minimize surface disturbance. By locating the well at the surface location and directionally drilling from this location, BBC will be able to utilize the existing road and pipelines in the area;
- BBC hereby certifies this well is located within 460 feet of the unit boundary.

Based on the information provided, BBC requests that the permit be granted pursuant to R649-3-11. If you should have any questions or need further information, please contact Vicki Wambolt, Landman at 303-312-8513.

Sincerely,

Vicki Wambolt

Vicki Wambolt
Landman

1099 18TH STREET SUITE 2300 DENVER, CO 80202 USA
T 303.293.9100 F 303.291.0420 www.BILLBARRETTCORP.com

API Well Number: 43007502900000

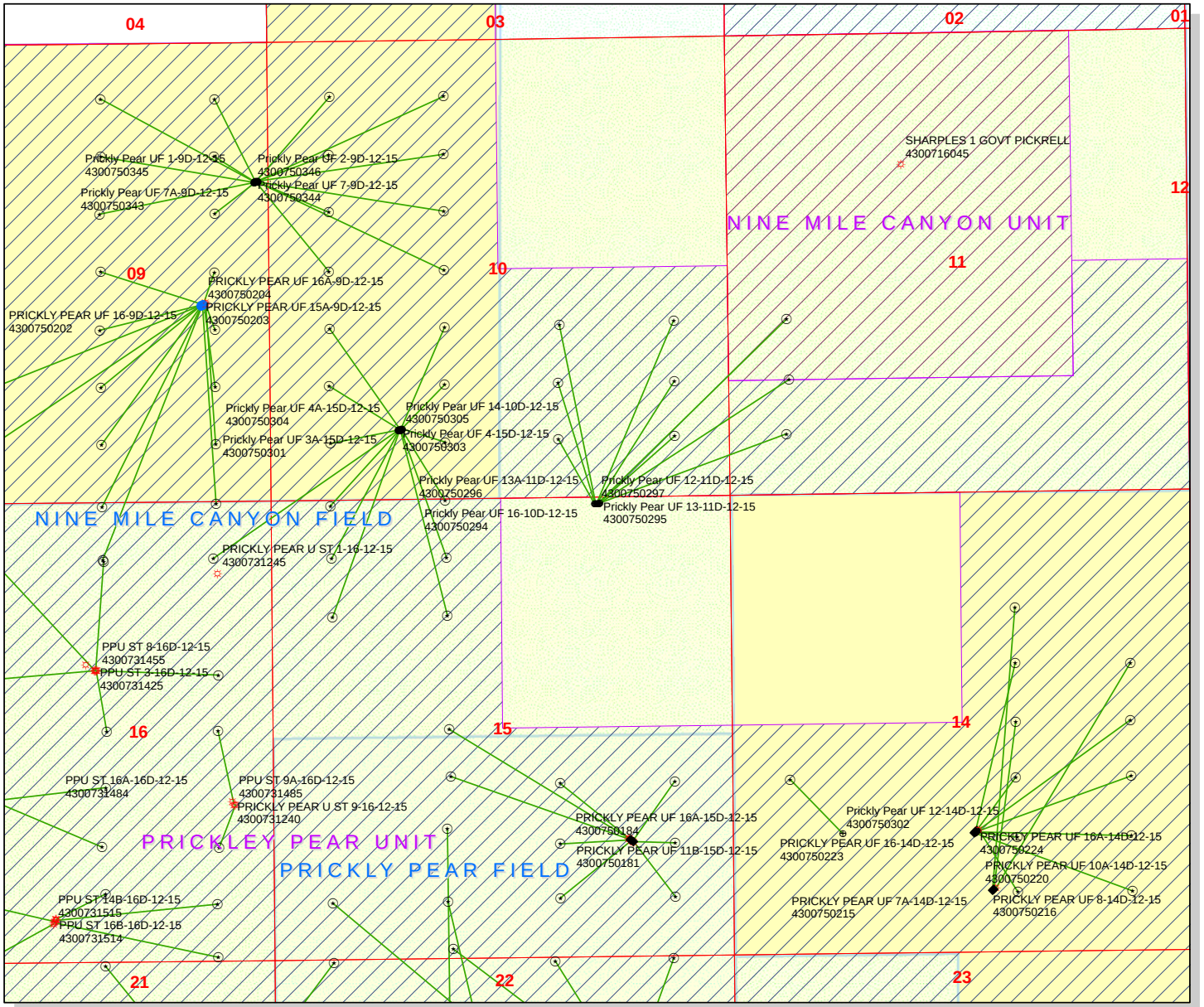


**API Number: 4300750290**

**Well Name: Prickly Pear UF 16A-10D-12-15**

**Township T1.2 . Range R1.5 . Section 15**

**Meridian: SLBM**

Operator: BILL BARRETT CORP

Map Prepared:
Map Produced by Diana Mason

**Units**
**STATUS**
- ACTIVE
- EXPLORATORY
- GAS STORAGE
- NF PP OIL
- NF SECONDARY
- PI OIL
- PP GAS
- PP GEOTHERML
- PP OIL
- SECONDARY
- TERMINATED

**Fields**
**STATUS**
- Unknown
- ABANDONED
- ACTIVE
- COMBINED
- INACTIVE
- STORAGE
- TERMINATED

**Wells Query**
**Status**
- APD - Aproved Permit
- DRL - Spuded (Drilling Commenced)
- GIW - Gas Injection
- GS - Gas Storage
- LA - Location Abandoned
- LOC - New Location
- OPS - Operation Suspended
- PA - Plugged Abandoned
- PGW - Producing Gas Well
- POW - Producing Oil Well
- RET - Returned APD
- SGW - Shut-in Gas Well
- SOW - Shut-in Oil Well
- TA - Temp. Abandoned
- TW - Test Well
- WDW - Water Disposal
- WIW - Water Injection Well
- WSW - Water Supply Well

1,500 750 0 1,500 Feet

1:14,184

RECEIVED: May 09, 2012

# United States Department of the Interior

BUREAU OF LAND MANAGEMENT
**Utah State Office**
**P.O. Box 45155**
**Salt Lake City, Utah 84145-0155**

**IN REPLY REFER TO:**
**3160**
**(UT-922)**

May 15, 2012

Memorandum

To: Associate Field Office Manager,
Price Field Office

From: Michael Coulthard, Petroleum Engineer

Subject: 2012 Plan of Development Prickly Pear Unit
Carbon County, Utah.

Pursuant to email between Diana Whitney, Division of Oil, Gas and Mining, and Mickey Coulthard, Utah State Office, Bureau of Land Management, the following wells are planned for calendar year 2012 within the Prickly Pear Unit, Carbon County, Utah.

API # WELL NAME LOCATION
(Proposed PZ WASATCH-MESA VERDE)

**Prickly Pear NE 8 Pad**

43-007-50260 P PEAR 5A-8D-12-15 Sec 08 T12S R15E 2035 FNL 1935 FEL
BHL Sec 08 T12S R15E 1347 FNL 0725 FWL

43-007-50261 P PEAR 6A-8D-12-15 Sec 08 T12 R15E 2030 FNL 1920 FEL
BHL Sec 08 T12S R15E 1344 FNL 2046 FWL

43-007-50262 P PEAR 4-8D-12-15 Sec 08 T12S R15E 2032 FNL 1927 FEL
BHL Sec 08 T12S R15E 0686 FNL 0730 FWL

43-007-50263 P PEAR 3-8D-12-15 Sec 08 T12S R15E 2027 FNL 1912 FEL
BHL Sec 08 T12S R15E 0683 FNL 2051 FWL

43-007-50264 P PEAR 2-8D-12-15 Sec 08 T12S R15E 2024 FNL 1905 FEL
BHL Sec 08 T12S R15E 0676 FNL 1912 FEL

43-007-50265 P PEAR 7A-8D-12-15 Sec 08 T12S R15E 2021 FNL 1897 FEL
BHL Sec 08 T12S R15E 1337 FNL 1903 FEL

43-007-50266 P PEAR 7-8D-12-15 Sec 08 T12S R15E 2018 FNL 1890 FEL
BHL Sec 08 T12S R15E 1994 FNL 1877 FEL

43-007-50267 P PEAR 5-8D-12-15 Sec 08 T12S R15E 2044 FNL 1931 FEL
BHL Sec 08 T12S R15E 2007 FNL 0727 FWL

43-007-50268 P PEAR 6-8D-12-15 Sec 08 T12S R15E 2042 FNL 1923 FEL
BHL Sec 08 T12S R15E 2004 FNL 2048 FWL

RECEIVED: May 15, 2012

API # WELL NAME LOCATION
(Proposed PZ WASATCH-MESA VERDE)

43-007-50269 P Pear 10A-8D-12-15 Sec 08 T12S R15E 2039 FNL 1916 FEL
BHL Sec 08 T12S R15E 2654 FSL 1880 FEL

43-007-50270 P Pear 9A-8D-12-15 Sec 08 T12S R15E 2036 FNL 1909 FEL
BHL Sec 08 T12S R15E 2652 FSL 0559 FEL

43-007-50271 P PEAR 8-8D-12-15 Sec 08 T12S R15E 2033 FNL 1901 FEL
BHL Sec 08 T12S R15E 1980 FNL 0562 FEL

43-007-50272 P PEAR 1-8D-12-15 Sec 08 T12S R15E 2031 FNL 1894 FEL
BHL Sec 08 T12S R15E 0665 FNL 0591 FEL

43-007-50273 P PEAR 8A-8D-12-15 Sec 08 T12S R15E 2028 FNL 1886 FEL
BHL Sec 08 T12S R15E 1326 FNL 0583 FEL

**Prickly Pear NW 9 Pad**

43-007-50274 P PEAR 5-9D-12-15 Sec 09 T12S R15E 1228 FNL 1616 FWL
BHL Sec 09 T12S R15E 1979 FNL 0743 FWL

43-007-50275 P PEAR 5A-9D-12-15 Sec 09 T12S R15E 1224 FNL 1622 FWL
BHL Sec 09 T12S R15E 1324 FNL 0725 FWL

43-007-50276 P PEAR 4-9D-12-15 Sec 09 T12S R15E 1219 FNL 1629 FWL
BHL Sec 09 T12S R15E 0659 FNL 0722 FWL

43-007-50277 P PEAR 3-9D-12-15 Sec 09 T12S R15E 1210 FNL 1642 FWL
BHL Sec 09 T12S R15E 0651 FNL 2026 FWL

43-007-50278 P PEAR 6A-9D-12-15 Sec 09 T12S R15E 1215 FNL 1635 FWL
BHL Sec 09 T12S R15E 1319 FNL 2033 FWL

43-007-50279 P PEAR 11-9D-12-15 Sec 09 T12S R15E 1232 FNL 1628 FWL
BHL Sec 09 T12S R15E 1989 FSL 2055 FWL

43-007-50280 P Pear 12A-9D-12-15 Sec 09 T12S R15E 1236 FNL 1622 FWL
BHL Sec 09 T12S R15E 2645 FSL 0754 FWL

43-007-50281 P PEAR 6-9D-12-15 Sec 09 T12S R15E 1223 FNL 1641 FWL
BHL Sec 09 T12S R15E 1974 FNL 2051 FWL

43-007-50282 P Pear 11A-9D-12-15 Sec 09 T12S R15E 1227 FNL 1635 FWL
BHL Sec 09 T12S R15E 2638 FSL 2061 FWL

**Prickly Pear SW 10 Pad**

43-007-50283 P PEAR 1X-16D-12-15 Sec 10 T12S R15E 0800 FSL 1451 FWL
BHL Sec 16 T12S R15E 0652 FNL 0689 FEL

43-007-50284 P Pear 5A-15D-12-15 Sec 10 T12S R15E 0792 FSL 1461 FWL
BHL Sec 15 T12S R15E 1350 FNL 0672 FWL

43-007-50285 P Pear 6A-15D-12-15 Sec 10 T12S R15E 0795 FSL 1469 FWL
BHL Sec 15 T12S R15E 1339 FNL 1991 FWL

43-007-50286 P Pear 3-15D-13-15 Sec 10 T12S R15E 0797 FSL 1477 FWL
BHL Sec 15 T12S R15E 0678 FNL 1986 FWL

RECEIVED: May 15, 2012

API # WELL NAME LOCATION
(Proposed PZ WASATCH-MESA VERDE)

43-007-50288 P Pear 13-10D-12-15 Sec 10 T12S R15E 0798 FSL 1443 FWL
BHL Sec 10 T12S R15E 0653 FSL 0663 FWL

43-007-50292 P Pear 14A-10D-12-15 Sec 10 T12S R15E 0809 FSL 1482 FWL
BHL Sec 10 T12S R15E 1312 FSL 1979 FWL

43-007-50298 P Pear 13A-10D-12-15 Sec 10 T12S R15E 0802 FSL 1459 FWL
BHL Sec 10 T12S R15E 1315 FSL 0652 FWL

43-007-50299 P Pear 12-10D-12-15 Sec 10 T12S R15E 0804 FSL 1466 FWL
BHL Sec 10 T12S R15E 1971 FSL 0662 FWL

43-007-50300 P Pear 11-10D-12-15 Sec 10 T12S R15E 0806 FSL 1474 FWL
BHL Sec 10 T12S R15E 1974 FSL 1983 FWL

43-007-50301 P Pear 3A-15D-12-15 Sec 10 T12S R15E 0799 FSL 1485 FWL
BHL Sec 15 T12S R15E 0018 FNL 1975 FWL

43-007-50303 P Pear 4-15D-12-15 Sec 10 T12S R15E 0790 FSL 1454 FWL
BHL Sec 15 T12S R15E 0670 FNL 0666 FWL

43-007-50304 P Pear 4A-15D-12-15 Sec 10 T12S R15E 0788 FSL 1446 FWL
BHL Sec 15 T12S R15E 0064 FNL 0658 FWL

43-007-50305 P Pear 14-10D-12-15 Sec 10 T12S R15E 0811 FSL 1489 FWL
BHL Sec 10 T12S R15E 0653 FSL 1980 FWL

**Prickly Pear NE 15 Pad**
**(Currently unleased Federal Minerals on November 2012 Sale)**

43-007-50287 P Pear 15A-10D-12-15 Sec 15 T12S R15E 0075 FNL 1565 FEL
BHL Sec 10 T12S R15E 1316 FSL 1977 FEL

43-007-50289 P Pear 15-10D-12-15 Sec 15 T12S R15E 0076 FNL 1573 FEL
BHL Sec 10 T12S R15E 0671 FSL 1979 FEL

43-007-50290 P Pear 16A-10D-12-15 Sec 15 T12S R15E 0072 FNL 1541 FEL
BHL Sec 10 T12S R15E 1323 FSL 0645 FEL

43-007-50291 P Pear 9-10D-12-15 Sec 15 T12S R15E 0073 FNL 1549 FEL
BHL Sec 10 T12S R15E 2022 FSL 0645 FEL

43-007-50293 P Pear 10-10D-12-15 Sec 15 T12S R15E 0074 FNL 1557 FEL
BHL Sec 10 T12S R15E 1987 FSL 1960 FEL

43-007-50295 P Pear 13-11D-12-15 Sec 15 T12S R15E 0069 FNL 1509 FEL
BHL Sec 11 T12S R15E 0703 FSL 0638 FWL

43-007-50296 P Pear 13A-11D-12-15 Sec 15 T12S R15E 0070 FNL 1517 FEL
BHL Sec 11 T12S R15E 1328 FSL 0671 FWL

43-007-50297 P Pear 12-11D-12-15 Sec 15 T12S R15E 0072 FNL 1533 FEL
BHL Sec 11 T12S R15E 2024 FSL 0648 FWL

**Prickly Pear SW 14 Pad**

43-007-50302 P Pear 12-14D-12-15 Sec 14 T12S R15E 1387 FSL 1252 FWL
BHL Sec 14 T12S R15E 2017 FSL 0653 FWL

RECEIVED: May 15, 2012

API # WELL NAME LOCATION
(Proposed PZ WASATCH-MESA VERDE)

**Prickly Pear SE 17 Pad**

43-007-50306 P Pear 9A-17D-12-15 Sec 17 T12S R15E 2029 FSL 0575 FEL
BHL Sec 17 T12S R15E 2628 FSL 0572 FEL

43-007-50308 P Pear 10A-17D-12-15 Sec 17 T12S R15E 2014 FSL 0580 FEL
BHL Sec 17 T12S R15E 2601 FSL 2027 FEL

43-007-50310 P Pear 16A-17D-12-15 Sec 17 T12S R15E 1976 FSL 0592 FEL
BHL Sec 17 T12S R15E 1301 FSL 0573 FEL

43-007-50312 P Pear 15A-17D-12-15 Sec 17 T12S R15E 1991 FSL 0587 FEL
BHL Sec 17 T12S R15E 1315 FSL 1917 FEL

43-007-50316 P Pear 6X-17D-12-15 Sec 17 T12S R15E 2006 FSL 0582 FEL
BHL Sec 17 T12S R15E 2529 FNL 2018 FWL

43-007-50317 P Pear 11A-17D-12-15 Sec 17 T12S R15E 1999 FSL 0585 FEL
BHL Sec 17 T12S R15E 2195 FSL 2013 FWL

43-007-50318 P Pear 15B-17D-12-15 Sec 17 T12S R15E 1983 FSL 0589 FEL
BHL Sec 17 T12S R15E 0218 FSL 1946 FEL

**Prickly Pear NW 7 Pad**

43-007-50309 P Pear 3-7D-12-15 Sec 07 T12S R15E 1190 FNL 1974 FWL
BHL Sec 07 T12S R15E 0653 FNL 1795 FWL

43-007-50311 P Pear 6-7D-12-15 Sec 07 T12S R15E 1199 FNL 1987 FWL
BHL Sec 07 T12S R15E 1980 FNL 1787 FWL

43-007-50313 P Pear 6A-7D-12-15 Sec 07 T12S R15E 1195 FNL 1981 FWL
BHL Sec 07 T12S R15E 1331 FNL 1784 FWL

43-007-50314 P Pear 7A-7D-12-15 Sec 07 T12S R15E 1200 FNL 2005 FWL
BHL Sec 07 T12S R15E 1327 FNL 1727 FEL

43-007-50315 P Pear 8A-7D-12-15 Sec 07 T12S R15E 1196 FNL 1999 FWL
BHL Sec 07 T12S R15E 1332 FNL 0533 FEL

43-007-50320 P Pear 1-7D-12-15 Sec 07 T12S R15E 1191 FNL 1993 FWL
BHL Sec 07 T12S R15E 0668 FNL 0523 FEL

43-007-50325 P Pear 2-7D-12-15 Sec 07 T12S R15E 1186 FNL 1986 FWL
BHL Sec 07 T12S R15E 0663 FNL 1722 FEL

43-007-50329 P Pear 8-7D-12-15 Sec 07 T12S R15E 1204 FNL 1993 FWL
BHL Sec 07 T12S R15E 1991 FNL 0531 FEL

43-007-50331 P Pear 7-7D-12-15 Sec 07 T12S R15E 1209 FNL 2000 FWL
BHL Sec 07 T12S R15E 1987 FNL 1725 FEL

**Prickly Pear NE 20 Pad**

43-007-50319 P Pear 8A-20D-12-15 Sec 20 T12S R15E 1636 FNL 1899 FEL
BHL Sec 20 T12S R15E 1432 FNL 0586 FEL

RECEIVED: May 15, 2012

API # WELL NAME LOCATION
(Proposed PZ WASATCH-MESA VERDE)

43-007-50321 P Pear 7A-20D-12-15 Sec 20 T12S R15E 1633 FNL 1906 FEL
BHL Sec 20 T12S R15E 1332 FNL 1902 FEL

43-007-50322 P Pear 9A-20D-12-15 Sec 20 T12S R15E 1639 FNL 1891 FEL
BHL Sec 20 T12S R15E 2645 FSL 0871 FEL

43-007-50323 P Pear 10A-20D-12-15 Sec 20 T12S R15E 1627 FNL 1921 FEL
BHL Sec 20 T12S R15E 2630 FSL 1907 FEL

43-007-50324 P Pear 10-20D-12-15 Sec 20 T12S R15E 1624 FNL 1928 FEL
BHL Sec 20 T12S R15E 1971 FSL 1909 FEL

43-007-50326 P Pear 14A-20D-12-15 Sec 20 T12S R15E 1614 FNL 1950 FEL
BHL Sec 20 T12S R15E 1311 FSL 2022 FWL

43-007-50327 P Pear 16A-20D-12-15 Sec 20 T12S R15E 1630 FNL 1914 FEL
BHL Sec 20 T12S R15E 1307 FSL 0592 FEL

43-007-50328 P Pear 15A-20D-12-15 Sec 20 T12S R15E 1621 FNL 1936 FEL
BHL Sec 20 T12S R15E 1309 FSL 1913 FEL

43-007-50330 P Pear 15-20D-12-15 Sec 20 T12S R15E 1617 FNL 1943 FEL
BHL Sec 20 T12S R15E 0650 FSL 1916 FEL

**Prickly Pear NE 9 Pad**

43-007-50332 P Pear 6-10D-12-15 Sec 09 T12S R15E 1621 FNL 0140 FEL
BHL Sec 10 T12S R15E 1980 FNL 1986 FWL

43-007-50333 P Pear 5A-10D-12-15 Sec 09 T12S R15E 1612 FNL 0150 FEL
BHL Sec 10 T12S R15E 1320 FNL 0667 FWL

43-007-50334 P Pear 11A-10D-12-15 Sec 09 T12S R15E 1623 FNL 0156 FEL
BHL Sec 10 T12S R15E 2627 FSL 1983 FWL

43-007-50340 P Pear 4-10D-12-15 Sec 09 T12S R15E 1615 FNL 0165 FEL
BHL Sec 10 T12S R15E 0653 FNL 0681 FWL

43-007-50341 P Pear 8-9D-12-15 Sec 09 T12S R15E 1626 FNL 0172 FEL
BHL Sec 09 T12S R15E 1980 FNL 0644 FEL

43-007-50342 P Pear 8A-9D-12-15 Sec 09 T12S R15E 1618 FNL 0181 FEL
BHL Sec 09 T12S R15E 1320 FNL 0645 FEL

43-007-50343 P Pear 7A-9D-12-15 Sec 09 T12S R15E 1627 FNL 0180 FEL
BHL Sec 09 T12S R15E 1318 FNL 1945 FEL

43-007-50344 P Pear 7-9D-12-15 Sec 09 T12S R15E 1629 FNL 0187 FEL
BHL Sec 09 T12S R15E 1975 FNL 1965 FEL

43-007-50345 P Pear 1-9D-12-15 Sec 09 T12S R15E 1616 FNL 0173 FEL
BHL Sec 09 T12S R15E 0659 FNL 0638 FEL

43-007-50346 P Pear 2-9D-12-15 Sec 09 T12S R15E 1619 FNL 0189 FEL
BHL Sec 09 T12S R15E 0650 FNL 1941 FEL

RECEIVED: May 15, 2012

This office has no objection to permitting the wells at this time.

Michael L. Coulthard

Digitally signed by Michael L. Coulthard
DN: cn=Michael L. Coulthard, o=Bureau of Land Management, ou=Branch of Minerals, email=Michael_Coulthard@blm.gov, c=US
Date: 2012.05.15 11:05:48 -06'00'

bcc: File - Prickly Pear Unit
Division of Oil Gas and Mining
Central Files
Agr. Sec. Chron
Fluid Chron

MCoulthard:mc:5-15-12

RECEIVED: May 15, 2012

API Well Number: 43007502900000

# WORKSHEET
# APPLICATION FOR PERMIT TO DRILL

**APD RECEIVED:** 5/4/2012
**API NO. ASSIGNED:** 43007502900000
**WELL NAME:** Prickly Pear UF 16A-10D-12-15
**OPERATOR:** BILL BARRETT CORP (N2165)
**PHONE NUMBER:** 303 312-8115
**CONTACT:** Brady Riley

**PROPOSED LOCATION:** NWNE 15 120S 150E
**Permit Tech Review:** ☑

**SURFACE:** 0072 FNL 1541 FEL
**Engineering Review:** ☐

**BOTTOM:** 1323 FSL 0645 FEL
**Geology Review:** ☑

**COUNTY:** CARBON
**LATITUDE:** 39.78085
**LONGITUDE:** -110.21916
**UTM SURF EASTINGS:** 566866.00
**NORTHINGS:** 4403726.00
**FIELD NAME:** NINE MILE CANYON
**LEASE TYPE:** 1 - Federal
**LEASE NUMBER:** UTU01519B
**PROPOSED PRODUCING FORMATION(S):** WASATCH-MESA VERDE
**SURFACE OWNER:** 1 - Federal
**COALBED METHANE:** NO

**RECEIVED AND/OR REVIEWED:**

- ☑ **PLAT**
- ☑ **Bond:** FEDERAL - WYB000040
- ☐ **Potash**
- ☐ **Oil Shale 190-5**
- ☐ **Oil Shale 190-3**
- ☐ **Oil Shale 190-13**
- ☑ **Water Permit:** NINE MILE CANYON
- ☐ **RDCC Review:**
- ☐ **Fee Surface Agreement**
- ☐ **Intent to Commingle**

**Commingling Approved**

**LOCATION AND SITING:**

- ☐ **R649-2-3.**

**Unit:** PRICKLY PEAR

- ☐ **R649-3-2. General**
- ☐ **R649-3-3. Exception**
- ☑ **Drilling Unit**

**Board Cause No:** Cause 256-01
**Effective Date:** 12/16/2004
**Siting:** Suspends General Siting

- ☑ **R649-3-11. Directional Drill**

**Comments:** Presite Completed

**Stipulations:** 4 - Federal Approval - dmason
15 - Directional - dmason

RECEIVED: May 16, 2012

GARY R. HERBERT
*Governor*

GREGORY S. BELL
*Lieutenant Governor*

# State of Utah

**DEPARTMENT OF NATURAL RESOURCES**

MICHAEL R. STYLER
*Executive Director*

**Division of Oil, Gas and Mining**

JOHN R. BAZA
*Division Director*

# Permit To Drill

**********

**Well Name:** Prickly Pear UF 16A-10D-12-15
**API Well Number:** 43007502900000
**Lease Number:** UTU01519B
**Surface Owner:** FEDERAL
**Approval Date:** 5/16/2012

**Issued to:**
BILL BARRETT CORP, 1099 18th Street Ste 2300, Denver, CO 80202

**Authority:**
Pursuant to Utah Code Ann. 40-6-1 et seq., and Utah Administrative Code R649-3-1 et seq., the Utah Division of Oil, Gas and Mining issues conditions of approval, and permit to drill the listed well. This permit is issued in accordance with the requirements of Cause 256-01. The expected producing formation or pool is the WASATCH-MESA VERDE Formation(s), completion into any other zones will require filing a Sundry Notice (Form 9). Completion and commingling of more than one pool will require approval in accordance with R649-3-22.

**Duration:**
This approval shall expire one year from the above date unless substantial and continuous operation is underway, or a request for extension is made prior to the expiration date

**General:**
Compliance with the requirements of Utah Admin. R. 649-1 et seq., the Oil and Gas Conservation General Rules, and the applicable terms and provisions of the approved Application for permit to drill.

**Conditions of Approval:**
State approval of this well does not supercede the required federal approval, which must be obtained prior to drilling.

In accordance with Utah Admin. R.649-3-11, Directional Drilling, the operator shall submit a complete angular deviation and directional survey report to the Division within 30 days following completion of the well.

**Notification Requirements:**
The operator is required to notify the Division of Oil, Gas and Mining of the following actions during drilling of this well:

- Within 24 hours following the spudding of the well - contact Carol Daniels at 801-538-5284
  (please leave a voicemail message if not available)
  OR
  submit an electronic sundry notice (pre-registration required) via the Utah Oil &

Gas website
at http://oilgas.ogm.utah.gov

**Reporting Requirements:**
All reports, forms and submittals as required by the Utah Oil and Gas Conservation General Rules will be promptly filed with the Division of Oil, Gas and Mining, including but not limited to:

- Entity Action Form (Form 6) - due within 5 days of spudding the well
- Monthly Status Report (Form 9) - due by 5th day of the following calendar month
- Requests to Change Plans (Form 9) - due prior to implementation
- Written Notice of Emergency Changes (Form 9) - due within 5 days
- Notice of Operations Suspension or Resumption (Form 9) - due prior to implementation
- Report of Water Encountered (Form 7) - due within 30 days after completion
- Well Completion Report (Form 8) - due within 30 days after completion or plugging

**Approved By:**

For John Rogers
Associate Director, Oil & Gas

Form 3160-3
(August 2007)

UNITED STATES
DEPARTMENT OF THE INTERIOR
BUREAU OF LAND MANAGEMENT

FORM APPROVED
OMB No. 1004-0136
Expires July 31, 2010

# APPLICATION FOR PERMIT TO DRILL OR REENTER

1a. Type of Work: ☒ DRILL ☐ REENTER

1b. Type of Well: ☐ Oil Well ☒ Gas Well ☐ Other ☐ Single Zone ☒ Multiple Zone

5. Lease Serial No.
UTU01519B

6. If Indian, Allottee or Tribe Name

7. If Unit or CA Agreement, Name and No.
UTU79487X

8. Lease Name and Well No.
PRICKLY PEAR UNIT FEDERAL 16A-10D
12-15

2. Name of Operator
BILL BARRETT CORPORATION
Contact: BRADY RILEY
E-Mail: briley@billbarrettcorp.com

9. API Well No.
43007 50290

3a. Address
1099 18TH STREET SUITE 2300
DENVER, CO 80202

3b. Phone No. (include area code)
Ph: 303.312.8115
Fx: 303.291.0420

10. Field and Pool, or Exploratory
PRICKLY PEAR

4. Location of Well *(Report location clearly and in accordance with any State requirements.*)*

At surface NWNE 72FNL 1541FEL

At proposed prod. zone SESE 1323FSL 645FEL SEC 10

11. Sec., T., R., M., or Blk. and Survey or Area
Sec 15 T12S R15E Mer SLB
SME: BLM

14. Distance in miles and direction from nearest town or post office*
49.1 MILES TO MYTON, UT

12. County or Parish
CARBON

13. State
UT

15. Distance from proposed location to nearest property or lease line, ft. (Also to nearest drig. unit line, if any)
1323' LEASE; 4004' UNIT

16. No. of Acres in Lease
1400.00

17. Spacing Unit dedicated to this well
20.00

18. Distance from proposed location to nearest well, drilling, completed, applied for, on this lease, ft.
633' LEASE & 3974 COMPLETED

19. Proposed Depth
7999 MD
7549 TVD

20. BLM/BIA Bond No. on file
WYB000040

21. Elevations (Show whether DF, KB, RT, GL, etc.
6829 GL

22. Approximate date work will start
08/01/2012

23. Estimated duration
25

## 24. Attachments

The following, completed in accordance with the requirements of Onshore Oil and Gas Order No. 1, shall be attached to this form:

1. Well plat certified by a registered surveyor.
2. A Drilling Plan.
3. A Surface Use Plan (if the location is on National Forest System Lands, the SUPO shall be filed with the appropriate Forest Service Office).
4. Bond to cover the operations unless covered by an existing bond on file (see Item 20 above).
5. Operator certification
6. Such other site specific information and/or plans as may be required by the authorized officer.

25. Signature
(Electronic Submission)

Name (Printed/Typed)
BRADY RILEY Ph: 303.312.8115

Date
04/25/2012

Title
PERMIT ANALYST

Approved by (Signature)

Name (Printed/Typed)
/s/ Leslie Peterson

Date
3/18/13

Title
AFM LANDS & MINERALS

Office
PRICE FIELD OFFICE

Application approval does not warrant or certify the applicant holds legal or equitable title to those rights in the subject lease which would entitle the applicant to conduct operations thereon.
Conditions of approval, if any, are attached.

RECEIVED
MAR 2 2 2013
DIV. OF OIL, GAS & MINING

Title 18 U.S.C. Section 1001 and Title 43 U.S.C. Section 1212, make it a crime for any person knowingly and willfully to make to any department or agency of the United States any false, fictitious or fraudulent statements or representations as to any matter within its jurisdiction.

**Additional Operator Remarks (see next page)**

**Electronic Submission #136399 verified by the BLM Well Information System**
**For BILL BARRETT CORPORATION, sent to the Price**
**Committed to AFMSS for processing by ANITA JONES on 05/03/2012 (12AIJ1190AE)**

CONDITIONS OF APPROVAL ATTACHED

**NOTICE OF APPROVAL**

**** BLM REVISED ** BLM REVISED ** BLM REVISED ** BLM REVISED ** BLM REVISED ****

UNITED STATES DEPARTMENT OF THE INTERIOR
BUREAU OF LAND MANAGEMENT
PRICE FIELD OFFICE
125 SOUTH 600 WEST PRICE, UT 84501 (435) 636-3600

## *CONDITIONS OF APPROVAL FOR APPLICATION FOR PERMIT TO DRILL*

| | | | |
|---|---|---|---|
| **Company:** | **Bill Barrett Corporation** | **Surface Location:** | **NWNE-Sec 15-T12S-R15E** |
| **Well No:** | **Prickly Pear Unit Federal 16A-10D-12-15** | **Lease No:** | **UTU-01519B** |
| **API No:** | **43-007-50290** | **Agreement:** | **UTU-79487X** |

| **Title** | **Name** | **Office Phone Number** | **Cell Phone Number** |
|---|---|---|---|
| Associate Field Manager & Authorized Officer: | Leslie Peterson (Acting) | (435)-636-3661 | (435) 650-9136 |
| Petroleum Engineer: | Leslie Peterson | (435) 636-3661 | (435) 650-9136 |
| Petroleum Engineering Technician: | Angela Wadman | (435) 636-3662 | (435) 632-8595 |
| Petroleum Engineering Technician: | James Lamb | (435) 636-3615 | (435) 650-9140 |
| NRS/Envir Scientist: | Don Stephens | (435) 636-3608 | |
| NRS/Envir Scientist: | Anita Jones | (435)-636-3668 | |

**Fax: (435) 636-3657**

## A COPY OF THESE CONDITIONS SHALL BE FURNISHED TO YOUR FIELD REPRESENTATIVE TO INSURE COMPLIANCE

All lease and/or unit operations are to be conducted in such a manner that full compliance is made with the applicable laws, regulations (43 CFR Part 3160), and this approved Application for Permit to Drill including Surface and Downhole Conditions of Approval. The operator is considered fully responsible for the actions of his subcontractors. A copy of the approved APD must be on location during construction, drilling, and completion operations. **This permit is approved for a two (2) year period, or until lease expiration, whichever occurs first. An additional extension, up to two (2) years, may be applied for by sundry notice prior to expiration.**

## NOTIFICATION REQUIREMENTS

| | | |
|---|---|---|
| Location Construction (Notify NRS) | - | Forty-Eight (48) hours prior to construction of location and access roads. |
| Location Completion (Notify NRS) | - | Prior to moving on the drilling rig. |
| Spud Notice (Notify Petroleum Engineer) | - | Twenty-Four (24) hours prior to spudding the well. |
| Casing String & Cementing (Notify Petroleum Eng. Technician) | - | Twenty-Four (24) hours prior to running casing and cementing all casing strings. |
| BOP & Related Equipment Tests (Notify Petroleum Eng. Technician) | - | Twenty-Four (24) hours prior to initiating pressure tests. |
| First Production Notice (Notify Petroleum Engineer) | - | Within Five (5) business days after new well begins, or production resumes after well has been off production for more than ninety (90) days. |

UDOGM

# *DRILLING PROGRAM*
# *CONDITIONS OF APPROVAL (COAs)*

## SITE SPECIFIC DRILLING & PRODUCTION COAs

- While drilling the surface hole with air, a float valve shall be run above the bit, per Onshore Order #2 Part III.E Special Drilling Operations.

- Bill Barrett Corporation (BBC) proposes the use of several different options of production casing (including the N-80, I-100 and P-110 grades). The P-110 and N-80 grades were the only grades analyzed for the purpose of this APD. Therefore, the use of I-100 grade production casing is not approved for use in this well. However, it may be requested for use in the future by sundry notice.

- When cementing surface casing, if cement returns are not seen at surface, mitigation measures shall be taken to ensure the groundwater and all usable waters are properly protected per Onshore Order #2 Part III.B.1(c) Casing and Cementing Requirements. Cementing jobs where cement reaches surface, then falls back downhole, shall be topped off as necessary until such time the cement remains in-place at surface, prior to starting drilling operations on the next casing string.

- When cementing the production casing, the cement job shall contain sufficient volume to attempt full coverage of exposed hole behind pipe to protect all usable waters, lost circulation zones and other minerals which may be encountered while drilling to total depth, and also provide a minimum 200' foot overlap above the surface casing shoe. A cement bond log (CBL) shall be run to determine the top of cement behind the production casing, and a field copy sent to the Price Field Office.

## VARIANCES GRANTED

- BBC's request for a variance not to use de-duster equipment (Onshore Order #2 Part III.E Special Drilling Operations) is granted, unless the air/mist system is not used.

- BBC's request for a variance to use an electronic flow meter for gas measurement (Onshore Order #5 Measurement of Gas) is granted as long as it meets or exceeds the requirements of Utah NTL 2007-1 regarding the use of Electronic Flow Computers.

- BBC's request for variance from Onshore Order #5 Part III.C.3 Gas Measurement by Orifice Meter to use a flow conditioner on this well instead of straightening vanes is approved with the following conditions:

  1. Flow conditioners must be installed in accordance with the manufacturer's specifications.
  2. The make, model, and location of flow conditioner must be clearly identified and available to BLM on-site at all times.
  3. Thermowells must be placed downstream of the orifice in accordance with API 14.3 (1985).
  4. This is a provisional approval that is subject to change pending final review and analysis by BLM. If BLM determines that this flow conditioner cannot meet or exceed the minimum standards required by Onshore Order #5, you will be required to retrofit the installation to comply with BLM requirements, or replace the installation with one that complies with AGA Report Number 3, 1985. The time frame for compliance will be specified by the Price Field Office.

## STANDARD OPERATING REQUIREMENTS

- The requirements included in Onshore Order #2 Drilling Operations shall be followed.
- A copy of the approved Application for Permit to Drill (APD) for this well shall be on location at all times once drilling operations have commenced.
- The Price Field Office petroleum engineer will be notified 24 hours prior to spudding the well.
- Notify the Price Field Office petroleum engineering technician at least 24 hours in advance of casing cementing operations, BOPE tests and casing pressure or mud weight equivalency tests.
- The requirements of Onshore Order #6 Hydrogen Sulfide Operations shall be followed when operations are being conducted in zones which are known or could reasonably be expected to contain H2S or which, when flared, could produce SO2, in such concentrations that upon release could constitute a hazard to human life. These requirements do not apply when operating in zones where H2S is presently known not to be present or cannot reasonably be expected to be present in concentrations of 100 ppm or more in the gas stream.
- Any deviation from the permitted APD's proposed drilling program shall have prior approval from the petroleum engineer. Changes may be requested verbally (to be followed by a written sundry sent to this office), or submitted by written sundry if time warrants.
- Blowout prevention equipment (BOPE) shall remain in use until the well is completed. The closing unit controls shall remain unobstructed and readily accessible at all times, and choke manifolds shall be located outside of the rig substructure.
- All BOPE components shall be inspected daily, and the inspections recorded in the daily drilling report. Components shall be operated and tested, as required by Onshore Order #2 to insure good mechanical working order. All BOPE pressure tests shall be performed by a test pump with a chart recorder, and <u>not</u> by the rig pumps. Test results shall be reported in the driller's log.
- All casing strings below the conductor pipe shall be pressure tested to .22 psi/foot or 1500 psi (whichever is greater), but not to exceed 70% of the internal yield pressure.
- No aggressive/fresh hard-banded drill pipe shall be used in the casing design. The proposed use of non-API standard casing must be approved in advance by the petroleum engineer.
- During drilling operations, daily drilling reports shall be submitted by sundry on a weekly basis to the Price Field Office. Within 30 days of finishing drilling and completion operations, a chronological daily operations history shall be submitted by sundry to this office. A copy of all logs run on this well shall be submitted digitally (in PDF or TIFF format) to the Price Field Office.
- A complete set of angular deviation and directional surveys for this directional well will be submitted to the Price Field Office petroleum engineer within 30 days of completing the well.
- The venting or flaring of gas while initially testing the well shall be done in accordance with the requirements specified in Notice to Lessees #4A, and shall not exceed a period of 30 days or the production of 50 MMCF of gas, whichever occurs first. Additional time needed to vent or flare gas during production operations requires prior approval from the Price Field Office.

**STANDARD OPERATING REQUIREMENTS (cont.)**

- Should this well be successfully completed as a producing well, the Price Field Office must be notified within 5 business days following the date the well has first sales.

- Proposed production operations that involve: 1) the commingling of production from wells located on-lease or off-lease, 2) off-lease measurement, or 3) off-lease storage shall have prior written approval from the Price Field Office.

- Operators shall meet the requirements listed in Onshore Order #4 Measurement of Oil and Onshore Order #5 Measurement of Gas. New oil and gas meters shall be calibrated prior to initial product sales. The operator (or its contractors) is responsible for providing the date and time of the initial meter calibration (and all future meter proving schedules) to the petroleum engineering technician. Copies of all meter calibration reports that are performed shall be submitted to the Price Field Office upon request.

- In accordance with 43 CFR 3162.4-3, this well's production data shall be reported on the "Monthly Report of Operations" starting with the month in which drilling operations commence and continue each month until the well is plugged and abandoned.

- The operator is responsible for submitting the information required in 43 CFR 3162.4-1 Well Records and Reports, including BLM Form 3160-4, Well Completion and Recompletion Report and Log which must be submitted to the Price Field Office within 30 days of completing the well.

- Onshore Order #7 authorizes the disposal of water produced from this well in the reserve pit for a period of 90 days after the date of initial production. A permanent disposal method must be submitted and approved by this office, and in operation prior to the end of this 90-day period.

- The requirements of Onshore Order #3 Site Security shall be implemented, and include (as applicable): 1) all lines entering and leaving hydrocarbon storage tanks shall be effectively sealed and seal records maintained, 2) no by-passes are allowed to be constructed around gas meters, 3) a site facility diagram shall be submitted to the Price Field Office within 60 days following construction of the facilities.

- Additional construction that is proposed, or the proposed alteration of existing facilities (including roads, gathering lines, batteries, etc.), which will result in the disturbance of new ground, requires prior approval of the Price Field Office natural resource specialist.

- This well and its associated facilities shall have identifying signs on location in accordance with 43 CFR 3162.6 requirements.

- All undesirable events (fires, accidents, blowouts, spills, discharges) as specified in NTL 3A will be reported to the Price Field Office natural resource specialist.

- The Price Field Office petroleum engineer shall be notified 24 hours in advance of the plugging of the well (unless the plugging is to take place immediately upon receipt of oral approval), so that a technician may have sufficient time to schedule and witness the plugging operations.

- If operations are to be suspended on a well for more than 30 days, prior approval of the Price Field Office shall be obtained, and notification also given before operations resume.

## SURFACE USE
## CONDITIONS OF APPROVAL

Project Name: BBC Prickly Pear NE 15 Pad

Operator: Bill Barrett Corporation

List of Wells:

| Name | Number | Section | TWP/RNG |
|---|---|---|---|
| Prickly Pear | 15-10D-12-15 | 15 | T12S/R15E |
| Prickly Pear | 15A-10D-12-15 | | |
| Prickly Pear | 10-10D-12-15 | | |
| Prickly Pear | 9-10D-12-15 | | |
| Prickly Pear | 16A-10D-12-15 | | |
| Prickly Pear | 12-11D-12-15 | | |
| Prickly Pear | 16-10D-12-15 | | |
| Prickly Pear | 13A-11D-12-15 | | |
| Prickly Pear | 13-11D-12-15 | | |

### I To be followed as Conditions of Approval:

The following attachments from the Record of Decision West Tavaputs Plateau Natural Gas Full Field Development Plan:

Attachment 2 Conditions of Approval and Stipulations Attachment 3 Green River District Reclamation Guidelines Attachment 4 Programmatic Agreement Attachment 5 Special Protection Measures for Wildlife Attachment 6 Agency Wildlife Mitigation Plan Attachment 7 Long-Term Monitoring Plan for Water Resources Attachment 8 Mitigation Compliance and Monitoring Plan

### II Site Specific Conditions of Approval

1. A pre-construction field meeting may be conducted prior to beginning any dirt work approved under this APD. The operator shall contact Don Stephens with the Price BLM Field Office @ 435-636-3608 at least 48-hours prior to beginning operations so that the meeting can be scheduled. The operator is responsible for having all contractors present (dirt contractors, drilling contractor, pipeline contractor, project oversight personnel, etc.) including the overall field operations superintendent, and for providing all contractors copies of the approved APD(s), project map and BLM Conditions of Approval pertinent to the work that each will be doing.
2. The cuttings trench shall be lined.
3. The cuttings shall not be removed from the location without prior approval of the Authorized Officer.

4. The operator shall on an annual basis report to the BLM the acre feet of water used for the project with a total for each type of source. This report shall contain the information found under monitoring on page 53 of attachment 9 (Biological Opinion) of the WTP ROD and shall be reported to BLM by September 15, of each year.

5. When water is pumped directly from Nine Mile Creek or perennial drainages, the following measures shall be applied to reduce or eliminate direct impacts to habitat for the Colorado River fish species. Where directed by the BLM, the operator will construct erosion control devices (e.g., riprap, bales, and heavy vegetation) at culvert outlets. All construction activities shall be performed to retain natural water flows.

6. Contact Don Stephens, Natural Resource Specialist, (435) 636-3608, Bureau of Land Management, Price Field Office, if there are any questions concerning these surface use COA.

## III Standard Conditions of Approval

### A. General

1. If any cultural values [sites, artifacts, human remains] are observed during operation of this lease/permit/right-of-way, they will be left intact and the Price Field Manager notified. The authorized officer will conduct an evaluation of the cultural values to establish appropriate mitigation, salvage or treatment. The operator is responsible for informing all persons in the area who are associated with this project that they will be subject to prosecution for knowingly disturbing historic or archaeological sites, or for collecting artifacts. If historic or archaeological materials are uncovered during construction, the operator is to immediately stop work that might further disturb such materials, and contact the authorized BLM officer (AO).

### B. Construction

1. Remove all available topsoil from constructed well locations including areas of cut and fill, and stockpile at the site. Topsoil will also be salvaged for use in reclamation on all other areas of surface disturbance (roads, pipelines, etc.). Clearly segregate topsoil from excess spoil material.
2. During construction, emissions of particulate matter from well pad and road construction would be minimized by application of water or other non-saline dust suppressants with at least 50 percent control efficiency. Dust inhibitors (surfacing materials, non-saline dust suppressants, and water) will be used as necessary on unpaved roads that present a fugitive dust problem. The use of chemical dust suppressants on public surface will require prior approval from the BLM Authorized Officer.
3. The operator shall submit a Sundry Notice (Form 3160-5) to BLM for approval prior to construction of any new surface disturbing activities that are not specifically addressed in the approved APD.

### C. Operations/Maintenance

1. In accordance with OSHA requirements, a file will be maintained onsite containing current Material Safety Data Sheets (MSDS) for all chemicals, compounds and/or substances which are used in the course of construction, drilling, completion and production operations.

## D. Dry Hole/Reclamation

1. Phased reclamation plans will be submitted to BLM for approval prior to individual POD facility abandonment via a Notice of Intent (NOI) Sundry Notice.

2. BLM will not release the performance bond until all disturbed areas associated with the APD/POD have been successfully revegetated (evaluation will be made after the second complete growing season) and has met all other reclamation goals of the surface owner and surface management agency.

3. A Notice of Intent to Abandon and a Subsequent Report of Abandonment must be submitted for abandonment approval.

4. For performance bond release approval, a Final Abandonment Notice (with a surface owner release letter on split-estate) must be submitted prior to a final abandonment evaluation by BLM.

## E. Producing Well

1. An interim reclamation plan shall be submitted to BLM within 90 days of APD approval.
2. Upgrade and maintain access roads and drainage control (e.g., culverts, drainage dips, ditching, crowning, surfacing, etc.) as necessary and as directed by the BLM Authorized Officer to prevent soil erosion and accommodate safe, environmentally-sound access.
3. Prior to construction of production facilities not specifically addressed in the APD, the operator shall submit a Sundry Notice to the BLM Authorized Officer for approval.

## F. Roads and Pipelines

1. Roads constructed on BLM lands shall be constructed to allow for drainage and erosion control. The operator is responsible for maintenance of all roads authorized through the lease or right-of-way. Construction and maintenance shall comply with Class III Road Standards with a 16-ft wide graveled travel surface as described in BLM Manual Section 9113, and the BLM Gold Book standards, except as modified by BLM. Maintenance may include but is not limited to grading, applying gravel, snow removal, ditch cleaning, and headcut restoration/prevention.
2. The operator may be required to provide an inspector under the direction of a registered professional engineer (PE) at all times during road construction.
3. Erosion-control structures such as water bars, diversion channels, and terraces will be constructed to divert water and reduce soil erosion on the disturbed area. Road ditch turnouts shall be equipped with energy dissipaters as needed to avoid erosion. Where roads interrupt overland sheet-flow and convert this runoff to channel flow, ditch turnouts shall be designed to reconvert channel flow to sheet flow. As necessary cut banks, road drainages, and road crossings shall be armored or otherwise engineered to prevent headcutting.

FORM 9

# STATE OF UTAH
DEPARTMENT OF NATURAL RESOURCES
DIVISION OF OIL, GAS, AND MINING

**5.LEASE DESIGNATION AND SERIAL NUMBER:** UTU01519B

## SUNDRY NOTICES AND REPORTS ON WELLS

Do not use this form for proposals to drill new wells, significantly deepen existing wells below current bottom-hole depth, reenter plugged wells, or to drill horizontal laterals. Use APPLICATION FOR PERMIT TO DRILL form for such proposals.

**6. IF INDIAN, ALLOTTEE OR TRIBE NAME:**

**7.UNIT or CA AGREEMENT NAME:** PRICKLY PEAR

**1. TYPE OF WELL** Gas Well

**8. WELL NAME and NUMBER:** PRICKLY PEAR UF 16A-10D-12-15

**2. NAME OF OPERATOR:** BILL BARRETT CORP

**9. API NUMBER:** 43007502900000

**3. ADDRESS OF OPERATOR:** 1099 18th Street Ste 2300 , Denver, CO, 80202

**PHONE NUMBER:** 303 312-8164 Ext

**9. FIELD and POOL or WILDCAT:** NINE MILE CANYON

**4. LOCATION OF WELL**
**FOOTAGES AT SURFACE:** 0072 FNL 1541 FEL
**QTR/QTR, SECTION, TOWNSHIP, RANGE, MERIDIAN:** Qtr/Qtr: NWNE Section: 15 Township: 12.0S Range: 15.0E Meridian: S

**COUNTY:** CARBON

**STATE:** UTAH

**11.** CHECK APPROPRIATE BOXES TO INDICATE NATURE OF NOTICE, REPORT, OR OTHER DATA

| TYPE OF SUBMISSION | TYPE OF ACTION | | |
|---|---|---|---|
| ✓ NOTICE OF INTENT<br>Approximate date work will start:<br>5/16/2013 | ☐ ACIDIZE | ☐ ALTER CASING | ☐ CASING REPAIR |
| | ☐ CHANGE TO PREVIOUS PLANS | ☐ CHANGE TUBING | ☐ CHANGE WELL NAME |
| | ☐ CHANGE WELL STATUS | ☐ COMMINGLE PRODUCING FORMATIONS | ☐ CONVERT WELL TYPE |
| ☐ SUBSEQUENT REPORT<br>Date of Work Completion: | ☐ DEEPEN | ☐ FRACTURE TREAT | ☐ NEW CONSTRUCTION |
| | ☐ OPERATOR CHANGE | ☐ PLUG AND ABANDON | ☐ PLUG BACK |
| | ☐ PRODUCTION START OR RESUME | ☐ RECLAMATION OF WELL SITE | ☐ RECOMPLETE DIFFERENT FORMATION |
| ☐ SPUD REPORT<br>Date of Spud: | ☐ REPERFORATE CURRENT FORMATION | ☐ SIDETRACK TO REPAIR WELL | ☐ TEMPORARY ABANDON |
| | ☐ TUBING REPAIR | ☐ VENT OR FLARE | ☐ WATER DISPOSAL |
| ☐ DRILLING REPORT<br>Report Date: | ☐ WATER SHUTOFF | ☐ SI TA STATUS EXTENSION | ✓ APD EXTENSION |
| | ☐ WILDCAT WELL DETERMINATION | ☐ OTHER | OTHER: |

**12. DESCRIBE PROPOSED OR COMPLETED OPERATIONS. Clearly show all pertinent details including dates, depths, volumes, etc.**

This sundry is being submitted to request an extension to the APD that expires on 5/16/2013. BBC has federal approval on this well that does not expire until 2015. Please contact Brady Riley at 303-312-8115 with questions.

**Approved by the Utah Division of Oil, Gas and Mining**

**Date:** May 01, 2013

**By:**

| NAME (PLEASE PRINT) | PHONE NUMBER | TITLE |
|---|---|---|
| Brady Riley | 303 312-8115 | Permit Analyst |

| SIGNATURE | DATE |
|---|---|
| N/A | 5/1/2013 |

## The Utah Division of Oil, Gas, and Mining

**- State of Utah**
**- Department of Natural Resources**

**Electronic Permitting System - Sundry Notices**

## Request for Permit Extension Validation Well Number 43007502900000

**API:** 43007502900000
**Well Name:** PRICKLY PEAR UF 16A-10D-12-15
**Location:** 0072 FNL 1541 FEL QTR NWNE SEC 15 TWNP 120S RNG 150E MER S
**Company Permit Issued to:** BILL BARRETT CORP
**Date Original Permit Issued:** 5/16/2012

**The undersigned as owner with legal rights to drill on the property as permitted above, hereby verifies that the information as submitted in the previously approved application to drill, remains valid and does not require revision. Following is a checklist of some items related to the application, which should be verified.**

- **If located on private land, has the ownership changed, if so, has the surface agreement been updated?** ○ **Yes** ◉ **No**
- **Have any wells been drilled in the vicinity of the proposed well which would affect the spacing or siting requirements for this location?** ○ **Yes** ◉ **No**
- **Has there been any unit or other agreements put in place that could affect the permitting or operation of this proposed well?** ○ **Yes** ◉ **No**
- **Have there been any changes to the access route including ownership, or rightof- way, which could affect the proposed location?** ○ **Yes** ◉ **No**
- **Has the approved source of water for drilling changed?** ○ **Yes** ◉ **No**
- **Have there been any physical changes to the surface location or access route which will require a change in plans from what was discussed at the onsite evaluation?** ○ **Yes** ◉ **No**
- **Is bonding still in place, which covers this proposed well?** ◉ **Yes** ○ **No**

**Signature:** Brady Riley **Date:** 5/1/2013
**Title:** Permit Analyst **Representing:** BILL BARRETT CORP

RECEIVED: May. 01, 2013

**STATE OF UTAH**
DEPARTMENT OF NATURAL RESOURCES
DIVISION OF OIL, GAS, AND MINING

FORM 9

**5.LEASE DESIGNATION AND SERIAL NUMBER:** UTU01519B

## SUNDRY NOTICES AND REPORTS ON WELLS

Do not use this form for proposals to drill new wells, significantly deepen existing wells below current bottom-hole depth, reenter plugged wells, or to drill horizontal laterals. Use APPLICATION FOR PERMIT TO DRILL form for such proposals.

**6. IF INDIAN, ALLOTTEE OR TRIBE NAME:**

**7.UNIT or CA AGREEMENT NAME:** PRICKLY PEAR

**1. TYPE OF WELL** Gas Well

**8. WELL NAME and NUMBER:** PRICKLY PEAR UF 16A-10D-12-15

**2. NAME OF OPERATOR:** ENERVEST OPERATING, LLC

**9. API NUMBER:** 43007502900000

**3. ADDRESS OF OPERATOR:** 1001 Fannin Street, Suite 800 , Houston, TX, 77002

**PHONE NUMBER:** 713 659-3500 Ext

**9. FIELD and POOL or WILDCAT:** NINE MILE CANYON

**4. LOCATION OF WELL**
**FOOTAGES AT SURFACE:** 0072 FNL 1541 FEL
**QTR/QTR, SECTION, TOWNSHIP, RANGE, MERIDIAN:** Qtr/Qtr: NWNE Section: 15 Township: 12.0S Range: 15.0E Meridian: S

**COUNTY:** CARBON

**STATE:** UTAH

**11.** CHECK APPROPRIATE BOXES TO INDICATE NATURE OF NOTICE, REPORT, OR OTHER DATA

| TYPE OF SUBMISSION | TYPE OF ACTION | | |
|---|---|---|---|
| ✓ NOTICE OF INTENT<br>Approximate date work will start:<br>7/15/2014 | ☐ ACIDIZE | ☐ ALTER CASING | ☐ CASING REPAIR |
| | ☐ CHANGE TO PREVIOUS PLANS | ☐ CHANGE TUBING | ☐ CHANGE WELL NAME |
| | ☐ CHANGE WELL STATUS | ☐ COMMINGLE PRODUCING FORMATIONS | ☐ CONVERT WELL TYPE |
| ☐ SUBSEQUENT REPORT<br>Date of Work Completion: | ☐ DEEPEN | ☐ FRACTURE TREAT | ☐ NEW CONSTRUCTION |
| | ☐ OPERATOR CHANGE | ☐ PLUG AND ABANDON | ☐ PLUG BACK |
| | ☐ PRODUCTION START OR RESUME | ☐ RECLAMATION OF WELL SITE | ☐ RECOMPLETE DIFFERENT FORMATION |
| ☐ SPUD REPORT<br>Date of Spud: | ☐ REPERFORATE CURRENT FORMATION | ☐ SIDETRACK TO REPAIR WELL | ☐ TEMPORARY ABANDON |
| | ☐ TUBING REPAIR | ☐ VENT OR FLARE | ☐ WATER DISPOSAL |
| ☐ DRILLING REPORT<br>Report Date: | ☐ WATER SHUTOFF | ☐ SI TA STATUS EXTENSION | ✓ APD EXTENSION |
| | ☐ WILDCAT WELL DETERMINATION | ☐ OTHER | OTHER: |

**12. DESCRIBE PROPOSED OR COMPLETED OPERATIONS. Clearly show all pertinent details including dates, depths, volumes, etc.**

EnerVest Operating, LLC requests a one year drilling permit extension for the referenced well. This is the second extension that has been requested.

**Approved by the Utah Division of Oil, Gas and Mining**
**Date:** May 12, 2014
**By:**

| NAME (PLEASE PRINT) | PHONE NUMBER | TITLE |
|---|---|---|
| Don Hamilton | 435 650-3866 | Permitting Agent |

| SIGNATURE | DATE |
|---|---|
| N/A | 5/6/2014 |

RECEIVED: May. 06, 2014

## The Utah Division of Oil, Gas, and Mining

**- State of Utah**
**- Department of Natural Resources**

**Electronic Permitting System - Sundry Notices**

## Request for Permit Extension Validation Well Number 43007502900000

**API:** 43007502900000
**Well Name:** PRICKLY PEAR UF 16A-10D-12-15
**Location:** 0072 FNL 1541 FEL QTR NWNE SEC 15 TWNP 120S RNG 150E MER S
**Company Permit Issued to:** ENERVEST OPERATING, LLC
**Date Original Permit Issued:** 5/16/2012

**The undersigned as owner with legal rights to drill on the property as permitted above, hereby verifies that the information as submitted in the previously approved application to drill, remains valid and does not require revision. Following is a checklist of some items related to the application, which should be verified.**

- **If located on private land, has the ownership changed, if so, has the surface agreement been updated?** ○ **Yes** ◉ **No**
- **Have any wells been drilled in the vicinity of the proposed well which would affect the spacing or siting requirements for this location?** ○ **Yes** ◉ **No**
- **Has there been any unit or other agreements put in place that could affect the permitting or operation of this proposed well?** ○ **Yes** ◉ **No**
- **Have there been any changes to the access route including ownership, or rightof- way, which could affect the proposed location?** ○ **Yes** ◉ **No**
- **Has the approved source of water for drilling changed?** ○ **Yes** ◉ **No**
- **Have there been any physical changes to the surface location or access route which will require a change in plans from what was discussed at the onsite evaluation?** ○ **Yes** ◉ **No**
- **Is bonding still in place, which covers this proposed well?** ◉ **Yes** ○ **No**

**Signature:** Don Hamilton **Date:** 5/6/2014
**Title:** Permitting Agent **Representing:** ENERVEST OPERATING, LLC

RECEIVED: May. 06, 2014

**STATE OF UTAH**
DEPARTMENT OF NATURAL RESOURCES
DIVISION OF OIL, GAS, AND MINING

**FORM 9**

**5.LEASE DESIGNATION AND SERIAL NUMBER:** UTU01519B

## SUNDRY NOTICES AND REPORTS ON WELLS

Do not use this form for proposals to drill new wells, significantly deepen existing wells below current bottom-hole depth, reenter plugged wells, or to drill horizontal laterals. Use APPLICATION FOR PERMIT TO DRILL form for such proposals.

**6. IF INDIAN, ALLOTTEE OR TRIBE NAME:**

**7.UNIT or CA AGREEMENT NAME:** PRICKLY PEAR

**1. TYPE OF WELL** Gas Well

**8. WELL NAME and NUMBER:** PRICKLY PEAR UF 16A-10D-12-15

**2. NAME OF OPERATOR:** ENERVEST OPERATING, LLC

**9. API NUMBER:** 43007502900000

**3. ADDRESS OF OPERATOR:** 1001 Fannin Street, Suite 800 , Houston, TX, 77002

**PHONE NUMBER:** 713 659-3500 Ext

**9. FIELD and POOL or WILDCAT:** NINE MILE CANYON

**4. LOCATION OF WELL**
**FOOTAGES AT SURFACE:** 0072 FNL 1541 FEL
**QTR/QTR, SECTION, TOWNSHIP, RANGE, MERIDIAN:** Qtr/Qtr: NWNE Section: 15 Township: 12.0S Range: 15.0E Meridian: S

**COUNTY:** CARBON

**STATE:** UTAH

**11.** CHECK APPROPRIATE BOXES TO INDICATE NATURE OF NOTICE, REPORT, OR OTHER DATA

| TYPE OF SUBMISSION | TYPE OF ACTION | | |
|---|---|---|---|
| ✓ NOTICE OF INTENT<br>Approximate date work will start:<br>8/15/2015 | ☐ ACIDIZE | ☐ ALTER CASING | ☐ CASING REPAIR |
| | ☐ CHANGE TO PREVIOUS PLANS | ☐ CHANGE TUBING | ☐ CHANGE WELL NAME |
| | ☐ CHANGE WELL STATUS | ☐ COMMINGLE PRODUCING FORMATIONS | ☐ CONVERT WELL TYPE |
| ☐ SUBSEQUENT REPORT<br>Date of Work Completion: | ☐ DEEPEN | ☐ FRACTURE TREAT | ☐ NEW CONSTRUCTION |
| | ☐ OPERATOR CHANGE | ☐ PLUG AND ABANDON | ☐ PLUG BACK |
| | ☐ PRODUCTION START OR RESUME | ☐ RECLAMATION OF WELL SITE | ☐ RECOMPLETE DIFFERENT FORMATION |
| ☐ SPUD REPORT<br>Date of Spud: | ☐ REPERFORATE CURRENT FORMATION | ☐ SIDETRACK TO REPAIR WELL | ☐ TEMPORARY ABANDON |
| | ☐ TUBING REPAIR | ☐ VENT OR FLARE | ☐ WATER DISPOSAL |
| ☐ DRILLING REPORT<br>Report Date: | ☐ WATER SHUTOFF | ☐ SI TA STATUS EXTENSION | ✓ APD EXTENSION |
| | ☐ WILDCAT WELL DETERMINATION | ☐ OTHER | OTHER: |

**12. DESCRIBE PROPOSED OR COMPLETED OPERATIONS. Clearly show all pertinent details including dates, depths, volumes, etc.**

EnerVest Operating, LLC requests a one year drilling permit extension for the referenced well. This is the second extension that has been requested.

Approved by the
February 02, 2015
Oil, Gas and Mining

Date:

By:

| NAME (PLEASE PRINT) | PHONE NUMBER | TITLE |
|---|---|---|
| Don Hamilton | 435 650-3866 | Permitting Agent |

| SIGNATURE | DATE |
|---|---|
| N/A | 1/26/2015 |

RECEIVED: Jan. 26, 2015

## The Utah Division of Oil, Gas, and Mining

**- State of Utah**
**- Department of Natural Resources**

**Electronic Permitting System - Sundry Notices**

## Request for Permit Extension Validation Well Number 43007502900000

**API:** 43007502900000
**Well Name:** PRICKLY PEAR UF 16A-10D-12-15
**Location:** 0072 FNL 1541 FEL QTR NWNE SEC 15 TWNP 120S RNG 150E MER S
**Company Permit Issued to:** ENERVEST OPERATING, LLC
**Date Original Permit Issued:** 5/16/2012

**The undersigned as owner with legal rights to drill on the property as permitted above, hereby verifies that the information as submitted in the previously approved application to drill, remains valid and does not require revision. Following is a checklist of some items related to the application, which should be verified.**

- **If located on private land, has the ownership changed, if so, has the surface agreement been updated?** ○ **Yes** ◉ **No**
- **Have any wells been drilled in the vicinity of the proposed well which would affect the spacing or siting requirements for this location?** ○ **Yes** ◉ **No**
- **Has there been any unit or other agreements put in place that could affect the permitting or operation of this proposed well?** ○ **Yes** ◉ **No**
- **Have there been any changes to the access route including ownership, or rightof- way, which could affect the proposed location?** ○ **Yes** ◉ **No**
- **Has the approved source of water for drilling changed?** ○ **Yes** ◉ **No**
- **Have there been any physical changes to the surface location or access route which will require a change in plans from what was discussed at the onsite evaluation?** ○ **Yes** ◉ **No**
- **Is bonding still in place, which covers this proposed well?** ◉ **Yes** ○ **No**

**Signature:** Don Hamilton **Date:** 1/26/2015
**Title:** Permitting Agent **Representing:** ENERVEST OPERATING, LLC

RECEIVED: Jan. 26, 2015

GARY R. HERBERT
*Governor*

SPENCER J. COX
*Lieutenant Governor*

# State of Utah

**DEPARTMENT OF NATURAL RESOURCES**

MICHAEL R. STYLER
*Executive Director*

**Division of Oil, Gas and Mining**

JOHN R. BAZA
*Division Director*

May 19, 2016

Enervest Operating, LLC
1001 Fannin St Ste 800
Houston, TX 77002

Re: APDs Rescinded for Enervest Operating, LLC, Carbon County

Ladies and Gentlemen:

Enclosed find the list of APDs that is being rescinded. No drilling activity at these locations has been reported to the division. Therefore, approval to drill these wells is hereby rescinded as of May 19, 2016.

A new APD must be filed with this office for approval prior to the commencement of any future work on the subject location.

If any previously unreported operations have been performed on this well location, it is imperative that you notify the Division immediately.

Sincerely,

Diana Mason
Environmental Scientist

cc: Well File
Bureau of Land Management, Price

1594 West North Temple, Suite 1210, Salt Lake City, UT 84116
PO Box 145801, Salt Lake City, UT 84114-5801
telephone (801) 538-5340 • facsimile (801) 359-3940 • TTY (801) 538-7458 • *www.ogm.utah.gov*

UTAH DNR OIL, GAS & MINING

| | |
|---|---|
| Prickly Pear UF 15A-10D-12-15 | 43-007-50287 |
| Prickly Pear UF 13-10D-12-15 | 43-007-50288 |
| Prickly Pear UF 15-10D-12-15 | 43-007-50289 |
| Prickly Pear UF 16A-10D-12-15 | 43-007-50290 |
| Prickly Pear UF 9-10D-12-15 | 43-007-50291 |
| Prickly Pear UF 10-10D-12-15 | 43-007-50293 |
| Prickly Pear UF 16-10D-12-15 | 43-007-50294 |
| Prickly Pear UF 13-11D-12-15 | 43-007-50295 |
| Prickly Pear UF 13A-11D-12-15 | 43-007-50296 |
| Prickly Pear UF 12-11D-12-15 | 43-007-50297 |
| Prickly Pear UF 13A-10D-12-15 | 43-007-50298 |
| Prickly Pear UF 12-10D-12-15 | 43-007-50299 |
| Prickly Pear UF 9A-17D-12-15 | 43-007-50306 |
| Prickly Pear UF 8A-17D-12-15 | 43-007-50307 |
| Prickly Pear UF 10A-17D-12-15 | 43-007-50308 |
| Prickly Pear UF 3-7D-12-15 | 43-007-50309 |
| Prickly Pear UF 16A-17D-12-15 | 43-007-50310 |
| Prickly Pear UF 6-7D-12-15 | 43-007-50311 |
| Prickly Pear UF 15A-17D-12-15 | 43-007-50312 |
| Prickly Pear UF 6A-7D-12-15 | 43-007-50313 |
| Prickly Pear UF 7A-7D-12-15 | 43-007-50314 |
| Prickly Pear UF 8A-7D-12-15 | 43-007-50315 |
| Prickly Pear UF 6X-17D-12-15 | 43-007-50316 |
| Prickly Pear UF 11A-17D-12-15 | 43-007-50317 |
| Prickly Pear UF 15B-17D-12-15 | 43-007-50318 |
| Prickly Pear UF 8A-20D-12-15 | 43-007-50319 |
| Prickly Pear UF 1-7D-12-15 | 43-007-50320 |
| Prickly Pear UF 7A-20D-12-15 | 43-007-50321 |
| Prickly Pear UF 9A-20D-12-15 | 43-007-50322 |
| Prickly Pear UF 10A-20D-12-15 | 43-007-50323 |
| Prickly Pear UF 10-20D-12-15 | 43-007-50324 |
| Prickly Pear UF 2-7D-12-15 | 43-007-50325 |
| Prickly Pear UF 14A-20D-12-15 | 43-007-50326 |
| Prickly Pear UF 16A-20D-12-15 | 43-007-50327 |
| Prickly Pear UF 15A-20D-12-15 | 43-007-50328 |
| Prickly Pear UF 8-7D-12-15 | 43-007-50329 |
| Prickly Pear UF 15-20D-12-15 | 43-007-50330 |
| Prickly Pear UF 7-7D-12-15 | 43-007-50331 |
| Prickly Pear UF 6-10D-12-15 | 43-007-50332 |
| Prickly Pear UF 5A-10D-12-15 | 43-007-50333 |
| Prickly Pear UF 11A-10D-12-15 | 43-007-50334 |
| Prickly Pear UF 6A-10D-12-15 | 43-007-50335 |
| Prickly Pear UF 5-10D-12-15 | 43-007-50336 |
| Prickly Pear UF 12A-10D-12-15 | 43-007-50338 |

| | |
|---|---|
| Prickly Pear UF 3-10D-12-15 | 43-007-50339 |
| Prickly Pear UF 4-10D-12-15 | 43-007-50340 |
| Prickly Pear UF 8-9D-12-15 | 43-007-50341 |
| Prickly Pear UF 8A-9D-12-15 | 43-007-50342 |
| Prickly Pear UF 7A-9D-12-15 | 43-007-50343 |
| Prickly Pear UF 7-9D-12-15 | 43-007-50344 |